

Well Name: GOVERNMENT AB	Well Location: T20S / R28E / SEC 10 / NESE / 32.5863711 / -104.1586856	County or Parish/State: EDDY / NM
Well Number: 2	Type of Well: CONVENTIONAL GAS WELL	Allottee or Tribe Name:
Lease Number: NMNM15003	Unit or CA Name:	Unit or CA Number:
US Well Number: 3001521480	Operator: PERMIAN RESOURCES OPERATING LLC	

Subsequent Report

Sundry ID: 2857460

Type of Submission: Subsequent Report	Type of Action: Plug and Abandonment
Date Sundry Submitted: 06/11/2025	Time Sundry Submitted: 07:22
Date Operation Actually Began: 05/27/2025	

Actual Procedure: Plugging and abandonment operations on the Government AB #2 were completed from 5/27/2025 to 6/6/2025. Please see attached P&A Subsequent Report. Attachments: Plugging Operations Current WBD BGM

SR Attachments

Actual Procedure

Government_AB__2_PA_Procedure_WBD_Pics_20250611072149.pdf

Received by OCD: 6/11/2025 6:07:16 PM

Page 2 of 25

Well Name: GOVERNMENT AB	Well Location: T20S / R28E / SEC 10 / NESE / 32.5863711 / -104.1586856	County or Parish/State: EDDY / NM
Well Number: 2	Type of Well: CONVENTIONAL GAS WELL	Allottee or Tribe Name:
Lease Number: NMNM15003	Unit or CA Name:	Unit or CA Number:
US Well Number: 3001521480	Operator: PERMIAN RESOURCES OPERATING LLC	

Operator

I certify that the foregoing is true and correct. Title 18 U.S.C. Section 1001 and Title 43 U.S.C. Section 1212, make it a crime for any person knowingly and willfully to make to any department or agency of the United States any false, fictitious or fraudulent statements or representations as to any matter within its jurisdiction. Electronic submission of Sundry Notices through this system satisfies regulations requiring a

Operator Electronic Signature: JESSICA DOOLING	Signed on: JUN 11, 2025 07:19 AM
Name: PERMIAN RESOURCES OPERATING LLC	
Title: Regulatory Specialist	
Street Address: 300 N MARIENFELD ST STE 1000	
City: MIDLAND	State: TX
Phone: (432) 999-3072	
Email address: JESSICA.DOOLING@PERMIANRES.COM	

Field

Representative Name:		
Street Address:		
City:	State:	Zip:
Phone:		
Email address:		

BLM Point of Contact

BLM POC Name: JAMES A AMOS	BLM POC Title: Acting Assistant Field Manager
BLM POC Phone: 5752345927	BLM POC Email Address: jamos@blm.gov
Disposition: Accepted	Disposition Date: 06/11/2025
Signature: James A Amos	

Form 3160-5 (June 2019)	UNITED STATES DEPARTMENT OF THE INTERIOR BUREAU OF LAND MANAGEMENT	FORM APPROVED OMB No. 1004-0137 Expires: October 31, 2021
SUNDRY NOTICES AND REPORTS ON WELLS <i>Do not use this form for proposals to drill or to re-enter an abandoned well. Use Form 3160-3 (APD) for such proposals.</i>		5. Lease Serial No.
		6. If Indian, Allottee or Tribe Name

SUBMIT IN TRIPLICATE - Other instructions on page 2		7. If Unit of CA/Agreement, Name and/or No.
1. Type of Well <input type="checkbox"/> Oil Well <input type="checkbox"/> Gas Well <input type="checkbox"/> Other		8. Well Name and No.
2. Name of Operator		9. API Well No.
3a. Address	3b. Phone No. (include area code)	10. Field and Pool or Exploratory Area
4. Location of Well (Footage, Sec., T.,R.,M., or Survey Description)		11. Country or Parish, State

12. CHECK THE APPROPRIATE BOX(ES) TO INDICATE NATURE OF NOTICE, REPORT OR OTHER DATA				
TYPE OF SUBMISSION	TYPE OF ACTION			
<input type="checkbox"/> Notice of Intent	<input type="checkbox"/> Acidize	<input type="checkbox"/> Deepen	<input type="checkbox"/> Production (Start/Resume)	<input type="checkbox"/> Water Shut-Off
	<input type="checkbox"/> Alter Casing	<input type="checkbox"/> Hydraulic Fracturing	<input type="checkbox"/> Reclamation	<input type="checkbox"/> Well Integrity
<input type="checkbox"/> Subsequent Report	<input type="checkbox"/> Casing Repair	<input type="checkbox"/> New Construction	<input type="checkbox"/> Recomplete	<input type="checkbox"/> Other
	<input type="checkbox"/> Change Plans	<input type="checkbox"/> Plug and Abandon	<input type="checkbox"/> Temporarily Abandon	
<input type="checkbox"/> Final Abandonment Notice	<input type="checkbox"/> Convert to Injection	<input type="checkbox"/> Plug Back	<input type="checkbox"/> Water Disposal	

13. Describe Proposed or Completed Operation: Clearly state all pertinent details, including estimated starting date of any proposed work and approximate duration thereof. If the proposal is to deepen directionally or recompleate horizontally, give subsurface locations and measured and true vertical depths of all pertinent markers and zones. Attach the Bond under which the work will be perfonned or provide the Bond No. on file with BLM/BIA. Required subsequent reports must be filed within 30 days following completion of the involved operations. If the operation results in a multiple completion or recompletion in a new interval, a Form 3160-4 must be filed once testing has been completed. Final Abandonment Notices must be filed only after all requirements, including reclamation, have been completed and the operator has detennined that the site is ready for final inspection.)

14. I hereby certify that the foregoing is true and correct. Name (Printed/Typed)		
	Title	
Signature	Date	

THE SPACE FOR FEDERAL OR STATE OFFICE USE		
Approved by	Title	Date
Conditions of approval, if any, are attached. Approval of this notice does not warrant or certify that the applicant holds legal or equitable title to those rights in the subject lease which would entitle the applicant to conduct operations thereon.	Office	

Title 18 U.S.C Section 1001 and Title 43 U.S.C Section 1212, make it a crime for any person knowingly and willfully to make to any department or agency of the United States any false, fictitious or fraudulent statements or representations as to any matter within its jurisdiction.

(Instructions on page 2)

GENERAL INSTRUCTIONS

This form is designed for submitting proposals to perform certain well operations and reports of such operations when completed as indicated on Federal and Indian lands pursuant to applicable Federal law and regulations. Any necessary special instructions concerning the use of this form and the number of copies to be submitted, particularly with regard to local area or regional procedures and practices, are either shown below, will be issued by or may be obtained from the local Federal office.

SPECIFIC INSTRUCTIONS

Item 4 - Locations on Federal or Indian land should be described in accordance with Federal requirements. Consult the local Federal office for specific instructions.

Item 13: Proposals to abandon a well and subsequent reports of abandonment should include such special information as is required by the local Federal office. In addition, such proposals and reports should include reasons for the abandonment; data on any former or present productive zones or other zones with present significant fluid contents not sealed off by cement or otherwise; depths (top and bottom) and method of placement of cement plugs; mud or other material placed below, between and above plugs; amount, size, method of parting of any casing, liner or tubing pulled and the depth to the top of any tubing left in the hole; method of closing top of well and date well site conditioned for final inspection looking for approval of the abandonment. If the proposal will involve **hydraulic fracturing operations**, you must comply with 43 CFR 3162.3-3, including providing information about the protection of usable water. Operators should provide the best available information about all formations containing water and their depths. This information could include data and interpretation of resistivity logs run on nearby wells. Information may also be obtained from state or tribal regulatory agencies and from local BLM offices.

NOTICES

The privacy Act of 1974 and the regulation in 43 CFR 2.48(d) provide that you be furnished the following information in connection with information required by this application.

AUTHORITY: 30 U.S.C. 181 et seq., 351 et seq., 25 U.S.C. 396; 43 CFR 3160.

PRINCIPAL PURPOSE: The information is used to: (1) Evaluate, when appropriate, approve applications, and report completion of subsequent well operations, on a Federal or Indian lease; and (2) document for administrative use, information for the management, disposal and use of National Resource lands and resources, such as: (a) evaluating the equipment and procedures to be used during a proposed subsequent well operation and reviewing the completed well operations for compliance with the approved plan; (b) requesting and granting approval to perform those actions covered by 43 CFR 3162.3-2, 3162.3-3, and 3162.3-4; (c) reporting the beginning or resumption of production, as required by 43 CFR 3162.4-1(c) and (d) analyzing future applications to drill or modify operations in light of data obtained and methods used.

ROUTINE USES: Information from the record and/or the record will be transferred to appropriate Federal, State, local or foreign agencies, when relevant to civil, criminal or regulatory investigations or prosecutions in connection with congressional inquiries or to consumer reporting agencies to facilitate collection of debts owed the Government.

EFFECT OF NOT PROVIDING THE INFORMATION: Filing of this notice and report and disclosure of the information is mandatory for those subsequent well operations specified in 43 CFR 3162.3-2, 3162.3-3, 3162.3-4.

The Paperwork Reduction Act of 1995 requires us to inform you that:

The BLM collects this information to evaluate proposed and/or completed subsequent well operations on Federal or Indian oil and gas leases.

Response to this request is mandatory.

The BLM would like you to know that you do not have to respond to this or any other Federal agency-sponsored information collection unless it displays a currently valid OMB control number.

BURDEN HOURS STATEMENT: Public reporting burden for this form is estimated to average 8 hours per response, including the time for reviewing instructions, gathering and maintaining data, and completing and reviewing the form. Direct comments regarding the burden estimate or any other aspect of this form to U.S. Department of the Interior, Bureau of Land Management (1004-0137), Bureau Information Collection Clearance Officer (WO-630), 1849 C St., N.W., Mail Stop 401 LS, Washington, D.C. 20240

Additional Information

Location of Well

0. SHL: NESE / 0 / 0 / TWSP: 20S / RANGE: 28E / SECTION: 10 / LAT: 32.5863711 / LONG: -104.1586856 (TVD: 0 feet, MD: 0 feet)

BHL: NESE / 0 / 0 / TWSP: 20S / SECTION: / LAT: 0.0 / LONG: 0.0 (TVD: 0 feet, MD: 0 feet)

P&A Subsequent Report
Permian Resources Operating, LLC
Government AB #2
30-015-21480

05/27/25 MIRU plugging equipment. Dug out cellar.

05/28/25 NU BOP. POH w/ 277 jts of tbq. Began RIH w/ work string.

05/29/25 RU Cobra Tubing Testers & tested 198 stands of tbq.

05/30/25 Spotted 120 sxs class H cmt @ 10,866-9,892'. WOC.

06/02/25 Tagged TOC @ 9,892'. Set 5 ½" CIBP @ 9,064'. Circulated hole w/ 210 bbls 10# MLF. Ran CBL @ 9,064' to surface.

06/03/25 Tagged CIBP @ 9,064'. Spotted 50 sxs class H cmt @ 9,064-8,658'. WOC.

06/04/25 Tagged TOC @ 8,641'. Spotted 90 sxs class C cmt @ 5,664-4,754'. WOC & tagged @ 4,744'. Spotted 30 sxs class C cmt @ 3,387-3,084'. WOC.


06/05/25 Tagged TOC @ 3,066'. Spotted 90 sxs class C cmt @ 2,838-1,928'. WOC & tagged @ 1,944'. ND BOP. Spotted 90 sxs class C cmt @ 928' & circulated to surface. RDMO.

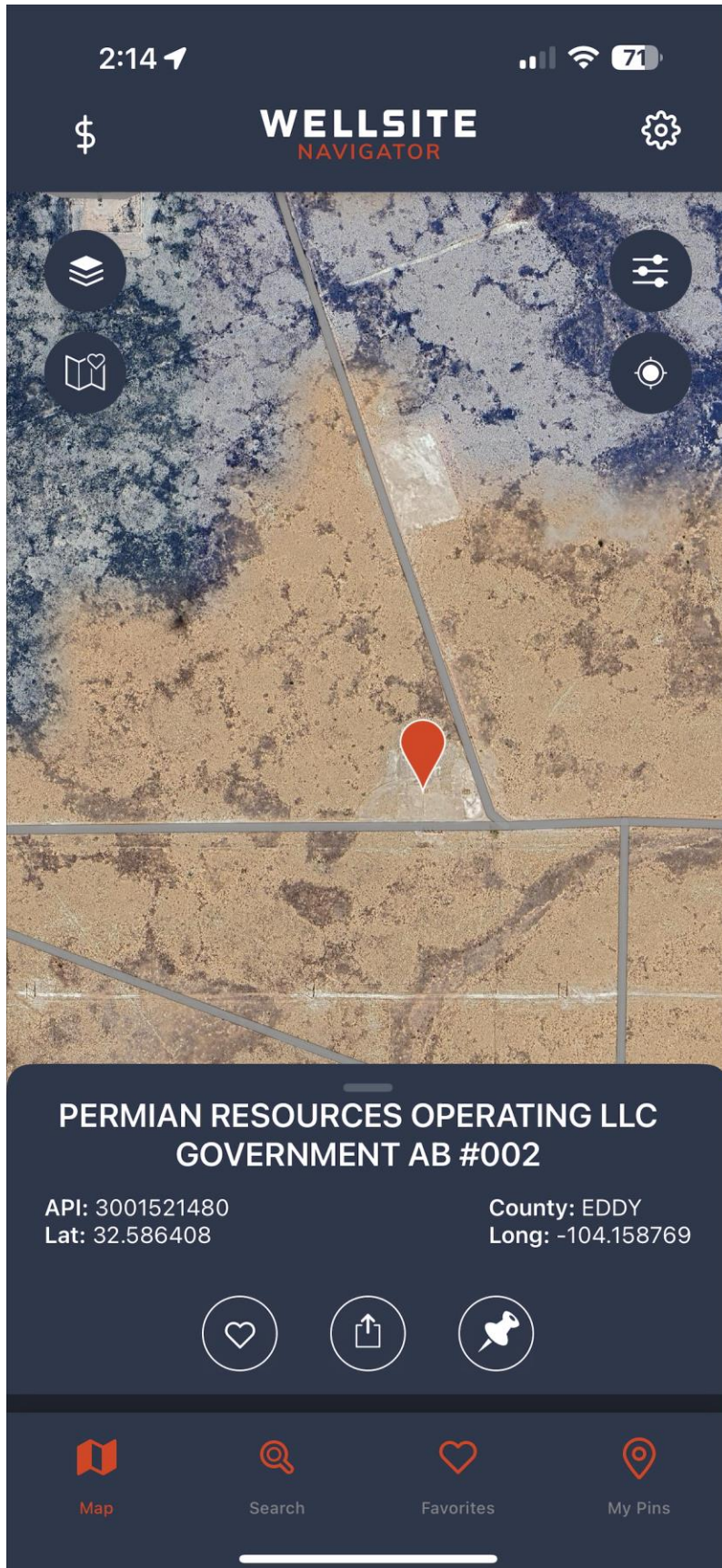
06/06/25 Moved in backhoe & welder. Dug out cellar. Cut off wellhead. Installed an above ground DHM & topped off well with cmt. Dug up anchors, backfilled cellar, cleaned location, & moved off.


Permian Resources		PLUGGED WBD	
Author:	Abby @ JMR	Well No.	#2
Well Name	Government AB	API #:	30-015-21480
Field/Pool	Burton Flat; Wolfcamp, Nth	Location:	1980 FSL & 660 FEL
County	Eddy		Sec 10, T20S, R28E
State	NM	GL:	3265
Spud Date	2/28/1975		


Description	O.D.	Grade	Weight	Depth	Hole	Cmt Sx	TOC
Surface	13 3/8	H40	48#	614	17 1/2	650	0
Intermediate	9 5/8	H40	36#	2,770	12 1/4	1,770	0
Production	5 1/2	N80	20#-1021' & 17#-10414'	11,449	8 3/4	1,025	7,600

Formation Tops	
Reef	2930
Delaware	3073
Bone Sp	5200
Dean	8451
Wolfcamp	8792
Canyon	9718
Cherokee	10360
Strawn	10085
Atoka	10585
Morrow	10816
Chester	11388











Vie, 06 de jun 2025 12:41 p. m.


Artesia, Nuevo México 88210

32.572391°N, 104.112294°W

Photo by
Timemark

© AXYMB3BLTW9KU2 Timemark Verified






Vie, 06 de jun 2025 12:41 p. m.

Artesia, Nuevo México 88210

32.572391°N, 104.112294°W

Photo by
Timemark

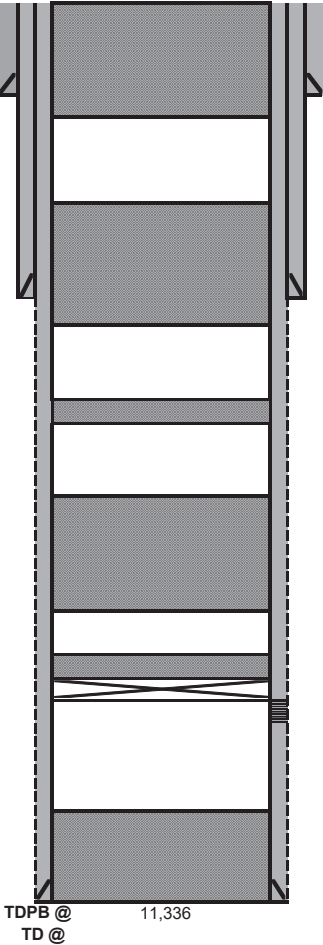


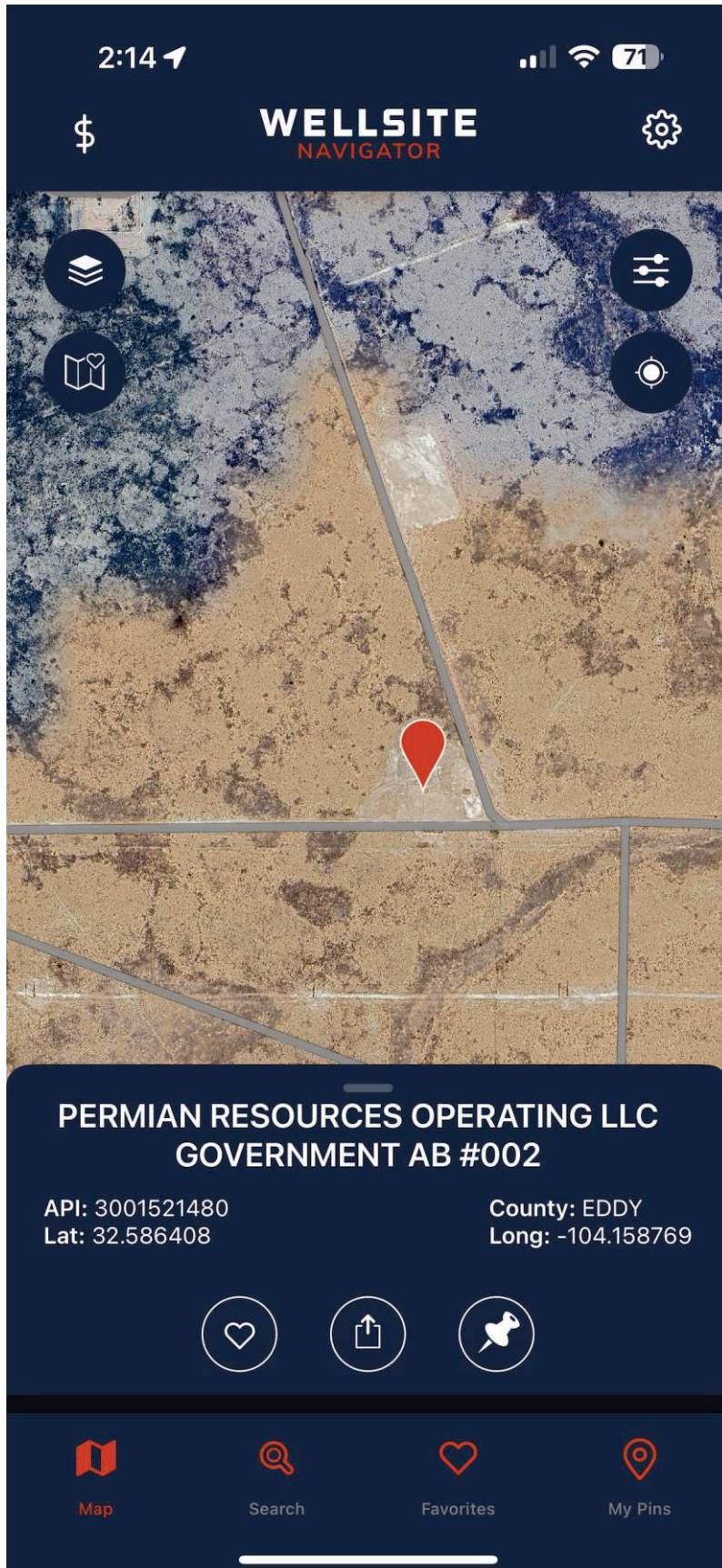



Permian Resources		PLUGGED WBD	
Author:	Abby @ JMR	Well No.	#2
Well Name	Government AB	API #:	30-015-21480
Field/Pool	Burton Flat; Wolfcamp, Nth	Location:	1980 FSL & 660 FEL
County	Eddy		Sec 10, T20S, R28E
State	NM	GL:	3265
Spud Date	2/28/1975		


Description	O.D.	Grade	Weight	Depth	Hole	Cmt Sx	TOC
Surface	13 3/8	H40	48#	614	17 1/2	650	0
Intermediate	9 5/8	H40	36#	2,770	12 1/4	1,770	0
Production	5 1/2	N80	20#-1021' & 17#-10414'	11,449	8 3/4	1,025	7,600


Formation Tops	
Reef	2930
Delaware	3073
Bone Sp	5200
Dean	8451
Wolfcamp	8792
Canyon	9718
Cherokee	10360
Strawn	10085
Atoka	10585
Morrow	10816
Chester	11388





















Sante Fe Main Office
Phone: (505) 476-3441

General Information
Phone: (505) 629-6116

Online Phone Directory
<https://www.emnrd.nm.gov/ocd/contact-us>

State of New Mexico
Energy, Minerals and Natural Resources
Oil Conservation Division
1220 S. St Francis Dr.
Santa Fe, NM 87505

CONDITIONS

Action 473459

CONDITIONS

Operator: Permian Resources Operating, LLC 300 N. Marienfeld St Ste 1000 Midland, TX 79701	OGRID: 372165
	Action Number: 473459
	Action Type: [C-103] Sub. Plugging (C-103P)

CONDITIONS

Created By	Condition	Condition Date
gcordero	None	7/9/2025