

Submit a Copy To Appropriate District  
Office  
District I – (575) 393-6161  
1625 N. French Dr., Hobbs, NM 88240  
District II – (575) 748-1283  
811 S. First St., Artesia, NM 88210  
District III – (505) 334-6178  
1000 Rio Brazos Rd., Aztec, NM 87410  
District IV – (505) 476-3460  
1220 S. St. Francis Dr., Santa Fe, NM  
87505

State of New Mexico  
Energy, Minerals and Natural Resources

OIL CONSERVATION DIVISION  
1220 South St. Francis Dr.  
Santa Fe, NM 87505

Form C-103  
Revised August 1, 2011

<b>SUNDRY NOTICES AND REPORTS ON WELLS</b> (DO NOT USE THIS FORM FOR PROPOSALS TO DRILL OR TO DEEPEN OR PLUG BACK TO A DIFFERENT RESERVOIR. USE "APPLICATION FOR PERMIT" (FORM C-101) FOR SUCH PROPOSALS.) 1. Type of Well: Oil Well      Gas Well <input checked="" type="checkbox"/> Other		WELL API NO. 30-015-32325 5. Indicate Type of Lease STATE <input checked="" type="checkbox"/> FEE <input type="checkbox"/> 6. State Oil & Gas Lease No.
2. Name of Operator CIMAREX ENERGY CO. OF COLORADO		7. Lease Name or Unit Agreement Name PARKWAY STATE
3. Address of Operator 6001 DEAUVILLE BLVD., SUITE 300N, MIDLAND, TX 79706		8. Well Number 002
4. Well Location Unit Letter D : 990 feet from the NORTH line and 1980 feet from the WEST line Section 15 Township 19S Range 29E NMPM EDDY County		9. OGRID Number 162683
11. Elevation (Show whether DR, RKB, RT, GR, etc.) 3,341' – GR		10. Pool name or Wildcat TURKEY TRACK; MORROW, NORTH

12. Check Appropriate Box to Indicate Nature of Notice, Report or Other Data

NOTICE OF INTENTION TO:

PERFORM REMEDIAL WORK ☐ PLUG AND ABANDON ☐  
 TEMPORARILY ABANDON ☐ CHANGE PLANS ☐  
 PULL OR ALTER CASING ☐ MULTIPLE COMPL ☐  
 DOWNHOLE COMMINGLE ☐

SUBSEQUENT REPORT OF:

REMEDIAL WORK ☐ ALTERING CASING ☐  
 COMMENCE DRILLING OPNS. ☐ P AND A ☒  
 CASING/CEMENT JOB ☐

OTHER: ☐

OTHER: WELL PLUGGED AND ABANDONED 06/20/2025

13. Describe proposed or completed operations. (Clearly state all pertinent details, and give pertinent dates, including estimated date of starting any proposed work). SEE RULE 19.15.7.14 NMAC. For Multiple Completions: Attach wellbore diagram of proposed completion or recompletion.



06/16/2025: SET 5-1/2" CIBP @ 11,250'; CIRC. WELL W/ M.L.F.; PRES. TEST CSG. TO 500# X HOLD FOR 30 MINS. – OK.

06/17/2025: RUN CBL @ 11,157'-0'; PUMP (25) SXS. CLASS "H" CMT. @ 11,250'; WOC.

06/18/2025: TAG TOC @ 10,918'; PUMP (70) SXS. CLASS "H" CMT. @ 10,725'-10,093'; PUMP (25) SXS. CLASS "H" CMT. @ 9,193'-8,968'; PUMP (25) SXS. CLASS "H" CMT. @ 8,606'; WOC X TAG TOC @ 8,398'; PUMP (25) SXS. CLASS "C" CMT. @ 6,487'-6,235'.

06/19/2025: PUMP (25) SXS. CLASS "C" CMT. @ 4,446'-4,204'; PUMP (35) SXS. CLASS "C" CMT. @ 3,390'; WOC X TAG TOC @ 3,021'; PUMP (25) SXS. CLASS "C" CMT. @ 2,220'-1,968'; PUMP (25) SXS. CLASS "C" CMT. @ 1,597'; WOC.

06/20/2025: TAG TOC @ 1,360'; PERF. X CIRC. TO SURF., FILLING ALL ANNULI, (125) SXS. CLASS "C" CMT. @ 400'-3'; DIG OUT X CUT OFF WELLHEAD 3' B.G.L.; VERIFY CMT. TO SURF. ON ALL ANNULI; WELD ON STEEL PLATE TO CSGS. X INSTALL DRY HOLE MARKER.



I hereby certify that the information above is true and complete to the best of my knowledge and belief.

SIGNATURE David A. Eyler TITLE: AGENT

DATE: 06/25/2025

Type or print name: DAVID A. EYLER

E-mail address: DEYLER@MILAGRO-RES.COM PHONE: 432.687.3033

**For State Use Only**

APPROVED BY: \_\_\_\_\_ TITLE: \_\_\_\_\_ DATE: \_\_\_\_\_

Conditions of Approval (if any):

Field: Turkey Track (Morrow)  
SPUD 9/3/2005

# Parkway State Com #2

API 30-015-32325

PXA 06/20/2025

KB: 3373' (32' AGL)  
DF: 3372  
GL: 3341'

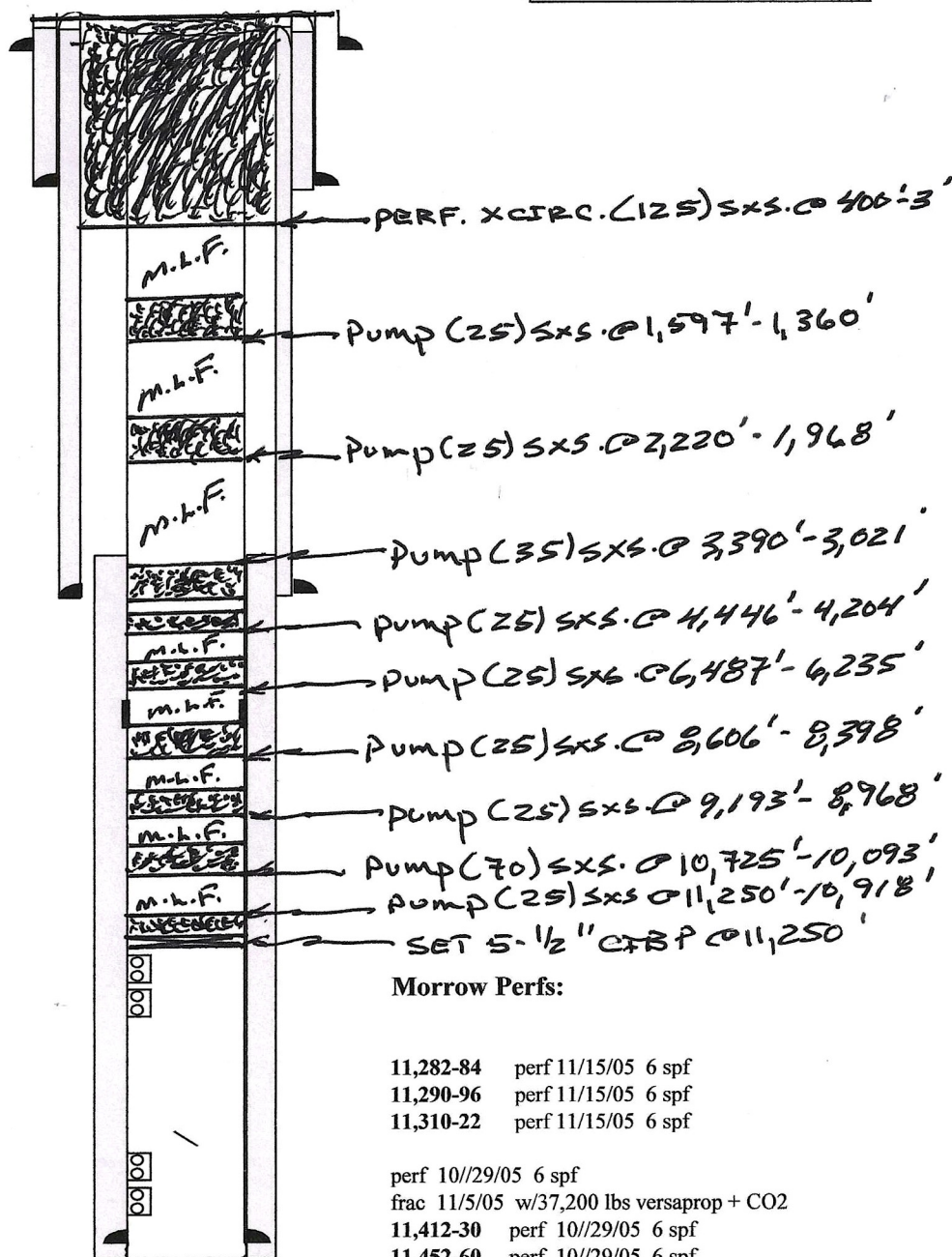
990' FNL & 990' FWL  
Unit D, Sec 15  
T-19-S, R-29-E  
Eddy County, NM

20" conductor @ 40'

13 3/8" (17 1/2" hole) 48# H-40  
@ 260' w/ 100 sx Pemium Thixotropic

9 5/8" (12 1/4" hole), 36# J-55  
@ 3206' w/ 1735 sx Inter Fill "C"  
, tail w/200 sx Prem  
TOC @ surf (circ 211 sx).

5 1/2" (8 3/4" hole) 17# P-110  
@ 11,630' w/ 433 sx 35/65 Poz  
open DV tool, 2nd stage 1240 sx 35/65 Poz  
TOC @ 2930' (CBL)  
DV Tool @ 8505'.



## Morrow Perfs:

11,282-84 perf 11/15/05 6 spf  
11,290-96 perf 11/15/05 6 spf  
11,310-22 perf 11/15/05 6 spf

perf 10/29/05 6 spf  
frac 11/5/05 w/37,200 lbs versaprop + CO2  
11,412-30 perf 10/29/05 6 spf  
11,452-60 perf 10/29/05 6 spf

PBTD = 11,526' tbg 10/05  
PBTD = 11,524' electric line 10/05  
PBTD = 11500 tab with slickline 11/23/05

TD = 11630'

DAS 06/25/2025

Sante Fe Main Office  
Phone: (505) 476-3441

General Information  
Phone: (505) 629-6116

Online Phone Directory  
<https://www.emnrd.nm.gov/oed/contact-us>

State of New Mexico  
Energy, Minerals and Natural Resources  
Oil Conservation Division  
1220 S. St Francis Dr.  
Santa Fe, NM 87505

CONDITIONS

Action 478969

CONDITIONS

Operator: CIMAREX ENERGY CO. OF COLORADO 6001 Deauville Blvd Midland, TX 79706	OGRID: 162683
	Action Number: 478969
	Action Type: [C-103] Sub. Plugging (C-103P)

CONDITIONS

Created By	Condition	Condition Date
gcordero	CBL was not run to Surface per OCD COAs	8/1/2025
gcordero	Clean Location in accordance with 19.15.25.10 NMAC.	8/1/2025
gcordero	Submit C-103Q within one year of plugging.	8/1/2025