

Well Name: LIVELY

Well Location: T29N / R8W / SEC 17 /
NWSW / 36.72437 / -107.704535

County or Parish/State: SAN
JUAN / NM

Well Number: 10N

Type of Well: CONVENTIONAL GAS
WELL

Allottee or Tribe Name:

Lease Number: NMSF078414A

Unit or CA Name:

Unit or CA Number:

US Well Number: 3004534446

Operator: HILCORP ENERGY
COMPANY

Notice of Intent

Released to Imaging: 8/7/2025 12:04:40 PM

Sundry ID: 2860997

Type of Submission: Notice of Intent

Type of Action: Commingling (Subsurface)

Date Sundry Submitted: 07/01/2025

Time Sundry Submitted: 09:46

Date proposed operation will begin: 08/01/2025

Procedure Description: Hilcorp Energy Company requests permission to drill out cement and CIBP covering the Dakota formation and downhole commingle Dakota with existing Mesaverde per the attached procedure. DHC 2752-AZ was approved on 12/14/2007.

NOI Attachments

Procedure Description

Lively_10N_DHC_NOI_20250701094548.pdf

Well Name: LIVELY

Well Location: T29N / R8W / SEC 17 /
NWSW / 36.72437 / -107.704535

County or Parish/State: SAN
JUAN / NM

Well Number: 10N

Type of Well: CONVENTIONAL GAS
WELL

Allottee or Tribe Name:

Lease Number: NMSF078414A

Unit or CA Name:

Unit or CA Number:

US Well Number: 3004534446

Operator: HILCORP ENERGY
COMPANY

Operator

I certify that the foregoing is true and correct. Title 18 U.S.C. Section 1001 and Title 43 U.S.C. Section 1212, make it a crime for any person knowingly and willfully to make to any department or agency of the United States any false, fictitious or fraudulent statements or representations as to any matter within its jurisdiction. Electronic submission of Sundry Notices through this system satisfies regulations requiring a

Operator Electronic Signature: CHERYLENE WESTON

Signed on: JUL 01, 2025 09:46 AM

Name: HILCORP ENERGY COMPANY

Title: Operations/Regulatory Tech - Sr

Street Address: 1111 TRAVIS STREET

City: HOUSTON

State: TX

Phone: (713) 289-2615

Email address: CWESTON@HILCORP.COM

Released to Imaging: 8/7/2025 12:04:40 PM

Field

Representative Name:

Street Address:

City:

State:

Zip:

Phone:

Email address:

BLM Point of Contact

BLM POC Name: KENNETH G RENNICK

BLM POC Title: Petroleum Engineer

BLM POC Phone: 5055647742

BLM POC Email Address: krennick@blm.gov

Disposition: Approved

Disposition Date: 07/01/2025

Signature: Kenneth Rennick

Form 3160-5 (June 2019)	UNITED STATES DEPARTMENT OF THE INTERIOR BUREAU OF LAND MANAGEMENT	FORM APPROVED OMB No. 1004-0137 Expires: October 31, 2021
SUNDRY NOTICES AND REPORTS ON WELLS <i>Do not use this form for proposals to drill or to re-enter an abandoned well. Use Form 3160-3 (APD) for such proposals.</i>		5. Lease Serial No. NMSF078414A
		6. If Indian, Allottee or Tribe Name

SUBMIT IN TRIPLICATE - Other instructions on page 2		7. If Unit of CA/Agreement, Name and/or No.
1. Type of Well <input type="checkbox"/> Oil Well <input checked="" type="checkbox"/> Gas Well <input type="checkbox"/> Other		8. Well Name and No. LIVELY/10N
2. Name of Operator HILCORP ENERGY COMPANY		9. API Well No. 3004534446
3a. Address 1111 TRAVIS STREET, HOUSTON, TX 77002	3b. Phone No. (include area code) (713) 209-2400	10. Field and Pool or Exploratory Area BLANCO MESAVERDE/BASIN DAKOTA
4. Location of Well (Footage, Sec., T.,R.,M., or Survey Description) SEC 17/T29N/R8W/NMP		11. Country or Parish, State SAN JUAN/NM

12. CHECK THE APPROPRIATE BOX(ES) TO INDICATE NATURE OF NOTICE, REPORT OR OTHER DATA					
TYPE OF SUBMISSION		TYPE OF ACTION			
<input checked="" type="checkbox"/> Notice of Intent	<input type="checkbox"/> Acidize	<input type="checkbox"/> Deepen	<input type="checkbox"/> Production (Start/Resume)	<input type="checkbox"/> Water Shut-Off	
<input type="checkbox"/> Subsequent Report	<input type="checkbox"/> Alter Casing	<input type="checkbox"/> Hydraulic Fracturing	<input type="checkbox"/> Reclamation	<input type="checkbox"/> Well Integrity	
<input type="checkbox"/> Final Abandonment Notice	<input type="checkbox"/> Casing Repair	<input type="checkbox"/> New Construction	<input type="checkbox"/> Recomplete	<input checked="" type="checkbox"/> Other	
	<input type="checkbox"/> Change Plans	<input type="checkbox"/> Plug and Abandon	<input type="checkbox"/> Temporarily Abandon		
	<input type="checkbox"/> Convert to Injection	<input type="checkbox"/> Plug Back	<input type="checkbox"/> Water Disposal		

13. Describe Proposed or Completed Operation: Clearly state all pertinent details, including estimated starting date of any proposed work and approximate duration thereof. If the proposal is to deepen directionally or recompleate horizontally, give subsurface locations and measured and true vertical depths of all pertinent markers and zones. Attach the Bond under which the work will be perfonned or provide the Bond No. on file with BLM/BIA. Required subsequent reports must be filed within 30 days following completion of the involved operations. If the operation results in a multiple completion or recompletion in a new interval, a Form 3160-4 must be filed once testing has been completed. Final Abandonment Notices must be filed only after all requirements, including reclamation, have been completed and the operator has detennined that the site is ready for final inspection.)

Hilcorp Energy Company requests permission to drill out cement and CIBP covering the Dakota formation and downhole commingle Dakota with existing Mesaverde per the attached procedure. DHC 2752-AZ was approved on 12/14/2007.

14. I hereby certify that the foregoing is true and correct. Name (Printed/Typed) CHERYLENE WESTON / Ph: (713) 289-2615	Title Operations/Regulatory Tech - Sr
Signature (Electronic Submission)	Date 07/01/2025

THE SPACE FOR FEDERAL OR STATE OFFICE USE		
Approved by KENNETH G RENNICK / Ph: (505) 564-7742 / Approved	Title Petroleum Engineer	Date 07/01/2025
	Office FARMINGTON	

Title 18 U.S.C Section 1001 and Title 43 U.S.C Section 1212, make it a crime for any person knowingly and willfully to make to any department or agency of the United States any false, fictitious or fraudulent statements or representations as to any matter within its jurisdiction.

(Instructions on page 2)



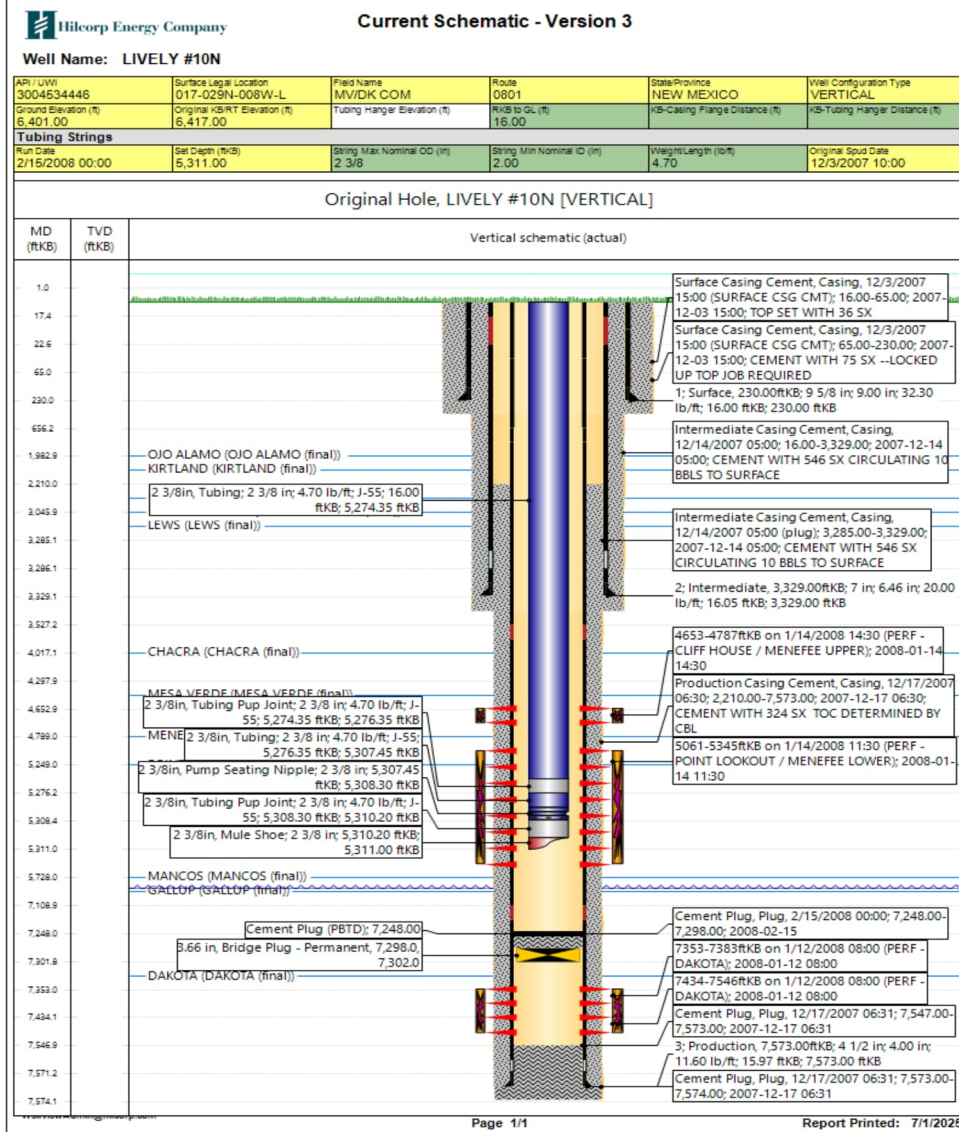
HILCORP ENERGY COMPANY
Lively 10N
DOWNHOLE COMMINGLE NOI
API 3004534446

JOB PROCEDURES
<div>1. MIRU workover rig and associated equipment; NU and test BOP.</div> <div>2. TOOH with production tubing.</div> <div>3. Run in hole with workstring and bit. Drill out cement (7,248') and drill out CIBP covering the Dakota (7,298'). Clean out to PBTD (7,547').</div> <div>4. Pull OOH w/ drill out assembly.</div> <div>5. Evaluate setting CIBP above portion of DK perforations, receive approval from all regulatory agencies prior to executing</div> <div>6. If applicable, RIH with 4.5" CIBP and set within DK perforations (Depth TBD)</div> <div>7. TIH and land production tubing. RDMO workover rig. Return well to production as a Mesaverde/Dakota Producer.</div>



HILCORP ENERGY COMPANY
Lively 10N
DOWNHOLE COMMINGLE NOI

Lively 10N - CURRENT WELLBORE SCHEMATIC





HILCORP ENERGY COMPANY
Lively 10N
DOWNHOLE COMMINGLE NOI

Lively 10N - PROPOSED WELLBORE SCHEMATIC

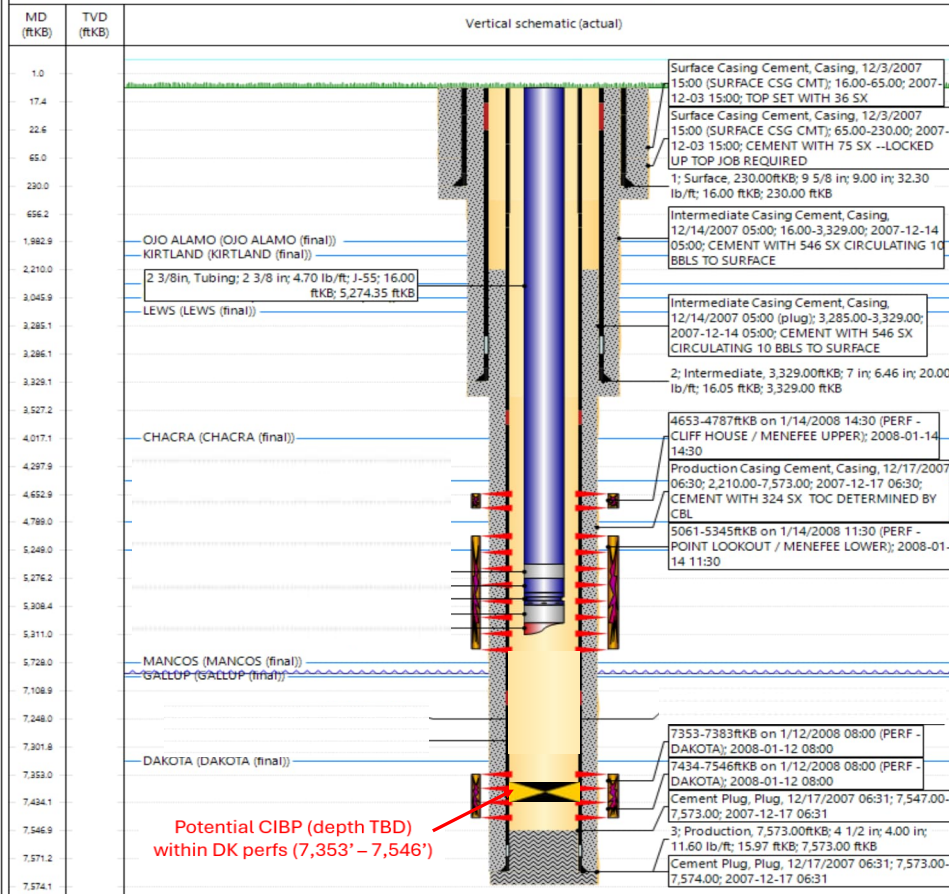


Proposed Schematic

Well Name: **LIVELY #10N**

API Well: 3004534446	Surface Log# Location: 017-029N-008W-L	Field Name: MV/DK COM	Route: 0801	State/Province: NEW MEXICO	Well Configuration Type: VERTICAL
Ground Elevation (ft): 6,401.00	Original KB RT Elevation (ft): 6,417.00	Tubing Hanger Elevation (ft):	RTB to GL (ft): 16.00	KB-Casing Flange Distance (ft):	KB-Tubing Hanger Distance (ft):
Tubing Strings					
		String Max Nominal OD (in): 2 3/8	String Min Nominal ID (in): 2.00	Weight/Length (lb/ft): 4.70	Original Spud Date: 12/3/2007 10:00

Original Hole, LIVELY #10N [VERTICAL]



Page 1/1

Report Printed: 7/1/2025

DISTRICT I
1625 N. French Dr., Hobbs, N.M. 88240

State of New Mexico
Energy, Minerals & Natural Resources Department

Form C-102
Revised October 12, 2005

DISTRICT II
1301 W. Grand Avenue, Artesia, N.M. 88210

DISTRICT III
1000 Rio Brazos Rd., Aztec, N.M. 87410

DISTRICT IV
1220 S. St. Francis Dr., Santa Fe, NM 87505

OIL CONSERVATION DIVISION

1220 South St. Francis Dr.
Santa Fe, NM 87505

Bureau of Land Management

Submit to Appropriate District Office
State Lease - 4 Copies
Fee Lease - 3 Copies

SEP 28 2007

☐ AMENDED REPORT

WELL LOCATION AND ACREAGE DEDICATION PLAT

¹ API Number 30-045- 34446		² Pool Code 71599 / 72319		³ Pool Name BASIN DAKOTA/BLANCO MESAVERDE	
⁴ Property Code 18182		⁵ Property Name LIVELY			⁶ Well Number 10 N
⁷ OGRID No. 14538		⁸ Operator Name BURLINGTON RESOURCES OIL AND GAS COMPANY LP			⁹ Elevation 6402'

¹⁰ Surface Location

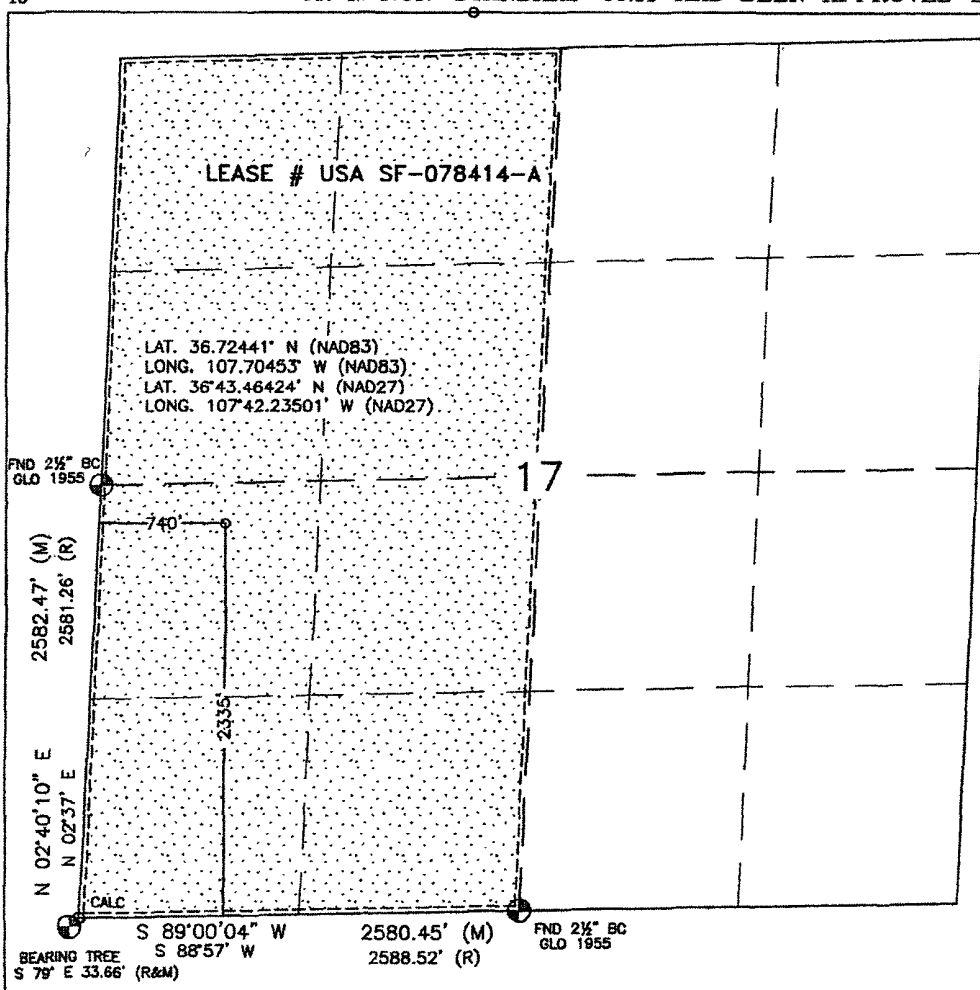
UL or lot no.	Section	Township	Range	Lot Idn	Feet from the	North/South line	Feet from the	East/West line	County
L	17	29N	8W		2335'	SOUTH	740'	WEST	SAN JUAN

¹¹ Bottom Hole Location If Different From Surface

UL or lot no.	Section	Township	Range	Lot Idn	Feet from the	North/South line	Feet from the	East/West line	County
L									
¹² Dedicated Acres 320.00 Acres - (W/2)			¹³ Joint or Infill		¹⁴ Consolidation Code		¹⁵ Order No.		

NO ALLOWABLE WILL BE ASSIGNED TO THIS COMPLETION UNTIL ALL INTERESTS HAVE BEEN CONSOLIDATED
OR A NON-STANDARD UNIT HAS BEEN APPROVED BY THE DIVISION

16



¹⁷ OPERATOR CERTIFICATION

I hereby certify that the information contained herein is true and complete to the best of my knowledge and belief, and that this organization either owns a working interest or unleased mineral interest in the land including the proposed bottom hole location or has a right to drill this well at this location pursuant to a contract with an owner or a compulsory pooling order heretofore entered by this division.

Patsy Clugston 8/28/07
Signature Date

Patsy Clugston

Printed Name

¹⁸ SURVEYOR CERTIFICATION

I hereby certify that the well location shown on this plat was plotted from field notes of actual surveys made by me or under my supervision, and that the same is true and correct to the best of my belief.

AUGUST 16, 2007

Date of Survey

Signature and Seal of Professional Surveyor:

David R. Russell
DAVID R. RUSSELL
NEW MEXICO
REGISTERED PROFESSIONAL LAND SURVEYOR
10201

DAVID RUSSELL

Certificate Number 10201

Sante Fe Main Office
Phone: (505) 476-3441

General Information
Phone: (505) 629-6116

Online Phone Directory
<https://www.emnrd.nm.gov/ocd/contact-us>

State of New Mexico
Energy, Minerals and Natural Resources
Oil Conservation Division
1220 S. St Francis Dr.
Santa Fe, NM 87505

CONDITIONS

Action 480749

CONDITIONS

Operator: HILCORP ENERGY COMPANY 1111 Travis Street Houston, TX 77002	OGRID: 372171
	Action Number: 480749
	Action Type: [C-103] NOI Recompletion (C-103E)

CONDITIONS

Created By	Condition	Condition Date
dmcclure	Notify the OCD inspection supervisor via email 24 Hours Prior to beginning operations.	8/7/2025
dmcclure	All conducted logs shall be submitted to the OCD as a [UF-WL] EP Well Log Submission (WellLog).	8/7/2025