

Submit 1 Copy To Appropriate District

Office

District I – (575) 393-6161
 1625 N. French Dr., Hobbs, NM 88240
 District II – (575) 748-1283
 811 S. First St., Artesia, NM 88210
 District III – (505) 334-6178
 1000 Rio Brazos Rd., Aztec, NM 87410
 District IV – (505) 476-3460
 1220 S. St. Francis Dr., Santa Fe, NM
 87505

State of New Mexico
 Energy, Minerals and Natural Resources

Form C-103
 Revised July 18, 2013

OIL CONSERVATION DIVISION
 1220 South St. Francis Dr.
 Santa Fe, NM 87505

WELL API NO. 30-015-43023
5. Indicate Type of Lease STATE <input checked="" type="checkbox"/> FEE <input type="checkbox"/>
6. State Oil & Gas Lease No. 316696
7. Lease Name or Unit Agreement Name Snapping 2 State
8. Well Number 9H
9. OGRID Number 6137
10. Pool name or Wildcat Wildcat; Bone Spring

SUNDRY NOTICES AND REPORTS ON WELLS
 (DO NOT USE THIS FORM FOR PROPOSALS TO DRILL OR TO DEEPEN OR PLUG BACK TO A DIFFERENT RESERVOIR. USE "APPLICATION FOR PERMIT" (FORM C-101) FOR SUCH PROPOSALS.)

1. Type of Well: Oil Well ☐ Gas Well ☒ Other

2. Name of Operator
Devon Energy Production Company, LP

3. Address of Operator
333 West Sheridan Ave. Oklahoma City, Ok 73102

4. Well Location
 Unit Letter **4(Lot)** : **200** feet from the **North** line and **880** feet from the **West** line
 Section **2** Township **26S** Range **31E** NMPM County **Eddy**

11. Elevation (Show whether DR, RKB, RT, GR, etc.)
3300' GR

12. Check Appropriate Box to Indicate Nature of Notice, Report or Other Data

NOTICE OF INTENTION TO:

PERFORM REMEDIAL WORK ☐ PLUG AND ABANDON ☒
 TEMPORARILY ABANDON ☐ CHANGE PLANS ☐
 PULL OR ALTER CASING ☐ MULTIPLE COMPL ☐
 DOWNHOLE COMMINGLE ☐
 CLOSED-LOOP SYSTEM ☐
 OTHER: ☐

SUBSEQUENT REPORT OF:

REMEDIAL WORK ☐ ALTERING CASING ☐
 COMMENCE DRILLING OPNS. ☐ P AND A ☐
 CASING/CEMENT JOB ☐
 OTHER: ☐

13. Describe proposed or completed operations. (Clearly state all pertinent details, and give pertinent dates, including estimated date of starting any proposed work). SEE RULE 19.15.7.14 NMAC. For Multiple Completions: Attach wellbore diagram of proposed completion or recompletion.

JMR Services, LLC respectfully proposes the attached NOI to P&A this well on behalf of
 Devon Energy Production Company LP

Spud Date:

Rig Release Date:

I hereby certify that the information above is true and complete to the best of my knowledge and belief.

SIGNATURE Kelton Woodard TITLE Plugging Agent DATE 11/5/2025

Type or print name Kelton Woodard E-mail address: kwoodard@jmrservices.com PHONE: 432-618-1050
For State Use Only

APPROVED BY: _____ TITLE _____ DATE _____

Conditions of Approval (if any):

Proposed P&A NOI
Devon Energy Production Company, L.P.
Snapping 2 State 009H
30-015-43023

9/26/25 MIRU. Check Pressures on Well: Tubing 1850 psi, Casing 2000 psi, Surface 0 psi.

10/01/25 RIH and set @ 5515'.

10/02/25 RIH and set CIBP @ 9653'. Tagged CIBP @ 9653'.

10/03/25 Circulated 202 bbls 10# MLF with 50 sxs of salt gel. Pressure test CIBP- good test. Plug (# 1) Spot (25 sxs) class (H) cement From (9653) to (9449).

10/06/25 Tagged TOC @ 9447'. Plug (# 2) Spot (25 sxs) class (H) cement From (8320) to (8116). Plug (# 3) Spot (25 sxs) class (C) cement From (6645) to (6392). Plug (# 4) Spot (60 sxs) class (C) cement From (4558) to (3951).

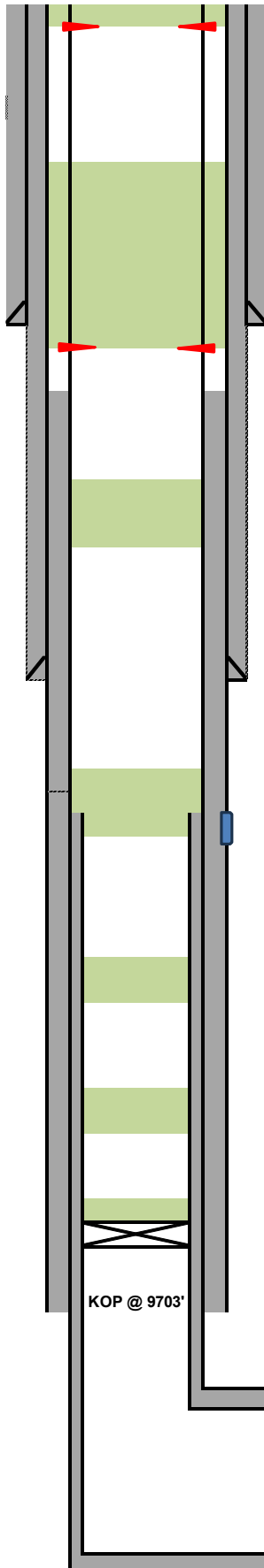
10/07/25 Tagged TOC @ 4007'. Plug (# 5) Spot (25 sxs) class (C) cement From (2800) to (2547). RIH with (5.5) packer and set @ 515'. RIH and perf'd @ 1325'. Plug (# 6) Squeezed (180sxs) class (C) cement from (1325) to (830).

10/08/25 Tagged TOC @ 821'. RIH and perf'd @ 100'. Plug (# 7) Rigged up pump and circulated (35 sxs) class (C) cement from (100) to surface. RDMO.

11/3/25 Cutoff wellhead. Install above ground P&A marker.

Author:	Shyanne @ JMR	Well No.	9H
Well Name	Snapping 2 State	API#:	30-015-43023
Field	Wildcat; Bone Spring	Location	Sec 2, T26S, R31E
County	Eddy		200 FNL & 880 FWL
State	NM	GL	3300'
Spud Date	5/25/2015		

Description	O.D.	Grade	Weight	Depth	Hole	Cmt Sx	TOC
Surface Csg	13 3/8	H40	48#	1002'	17 1/2	1,055	surf
Inter Csg	9 5/8	J55	40# & 36#	4152'	12 1/4	1,390	surf
Prod Csg	5 1/2	P110RY	17#	4508'	8 3/4	675	2030'
Liner	5 1/2	P110RY	17#	14,825	8 3/4	2,215	4508'



RIH and perf'd @ 100'.

Plug (# 7) Rigged up pump and circulated (35 sxs) class (C) cement from (100) to surface

Formation Tops	
Rustler	900
SALT	1275
Delaware	4240
Brushy C	6595
.Bone Sp	8270

Tagged TOC @ 821'.

Plug (# 6) Squeezed (180sxs) class (C) cement from (1325) to (830).

RIH and perf'd @ 1325'.

TOC @ 2030'

Plug (# 5) Spot (25 sxs) class (C) cement From (2800) to (2547).

Tagged TOC @ 4007'.

DV Tool @ 4508'

Plug (# 4) Spot (60 sxs) class (C) cement From (4558) to (3951).

Plug (# 3) Spot (25 sxs) class (C) cement From (6645) to (6392).

Plug (# 2) Spot (25 sxs) class (H) cement From (8320) to (8116).

Tagged TOC @ 9447'.

Plug (# 1) Spot (25 sxs) class (H) cement From (9653) to (9449).

Set CIBP @ 9653'.

KOP @ 9703'



GPS Map Camera

Loving, New Mexico, Estados Unidos



Pipeline Rd, Loving, New Mexico 88256, Estados Unidos

Lat 32.078945° Long -103.754601°

lunes, 03/11/2025 11:50 a. m. GMT -07:00


Google










 GPS Map Camera



Google

Loving, New Mexico, Estados Unidos



Pipeline Rd, Loving, New Mexico 88256, Estados Unidos

Lat 32.078936° Long -103.75462°

lunes, 03/11/2025 12:12 p. m. GMT -07:00





Sante Fe Main Office
Phone: (505) 476-3441

General Information
Phone: (505) 629-6116

Online Phone Directory
<https://www.emnrd.nm.gov/oed/contact-us>

State of New Mexico
Energy, Minerals and Natural Resources
Oil Conservation Division
1220 S. St Francis Dr.
Santa Fe, NM 87505

CONDITIONS

Action 523595

CONDITIONS

Operator: DEVON ENERGY PRODUCTION COMPANY, LP 333 West Sheridan Ave. Oklahoma City, OK 73102	OGRID: 6137
	Action Number: 523595
	Action Type: [C-103] Sub. Plugging (C-103P)

CONDITIONS

Created By	Condition	Condition Date
gcordero	Clean Location in accordance with 19.15.25.10 NMAC.	12/16/2025
gcordero	Submit C-103Q within one year of plugging.	12/16/2025