

Office  
District I - (575) 393-6161  
1625 N. French Dr., Hobbs, NM 88240  
District II - (575) 748-1283  
811 S. First St., Artesia, NM 88210  
District III - (505) 334-6178  
1000 Rio Brazos Rd., Aztec, NM 87410  
District IV - (505) 476-3460  
1220 S. St. Francis Dr., Santa Fe, NM 87505

State of New Mexico  
Energy, Minerals and Natural Resources

Form C-103  
Revised July 18, 2013

OIL CONSERVATION DIVISION  
1220 South St. Francis Dr.  
Santa Fe, NM 87505

WELL API NO. 30-005-27961
5. Indicate Type of Lease STATE <input checked="" type="checkbox"/> FEE <input type="checkbox"/>
6. State Oil & Gas Lease No.
7. Lease Name or Unit Agreement Name CATO SAN ANDRES
8. Well Number #534
9. OGRID Number 248802
10. Pool name or Wildcat CATO;SAN ANDRES
11. Elevation (Show whether DR, RKB, RT, GR, etc.)

**SUNDRY NOTICES AND REPORTS ON WELLS**  
(DO NOT USE THIS FORM FOR PROPOSALS TO DRILL OR TO DEEPEN OR PLUG BACK TO A DIFFERENT RESERVOIR. USE "APPLICATION FOR PERMIT" (FORM C-101) FOR SUCH PROPOSALS.)

1. Type of Well: Oil Well  Gas Well  Other

2. Name of Operator  
CANO PETRO OF NEW MEXICO, INC.

3. Address of Operator  
801 Cherry St Unit 25 Suite 3200, Fort Worth, TX 76102

4. Well Location  
Unit Letter J: 2577 feet from the S line and 2460 feet from the E line  
Section 11 Township 08S Range 30E NMPM Chaves

12. Check Appropriate Box to Indicate Nature of Notice, Report or Other Data

<p><b>NOTICE OF INTENTION TO:</b></p> <p>PERFORM REMEDIAL WORK <input type="checkbox"/> PLUG AND ABANDON <input type="checkbox"/></p> <p>TEMPORARILY ABANDON <input type="checkbox"/> CHANGE PLANS <input type="checkbox"/></p> <p>PULL OR ALTER CASING <input type="checkbox"/> MULTIPLE COMPL <input type="checkbox"/></p> <p>DOWNHOLE COMMINGLE <input type="checkbox"/></p> <p>CLOSED-LOOP SYSTEM <input type="checkbox"/></p> <p>OTHER: <input type="checkbox"/></p>	<p><b>SUBSEQUENT REPORT OF:</b></p> <p>REMEDIAL WORK <input type="checkbox"/> ALTERING CASING <input type="checkbox"/></p> <p>COMMENCE DRILLING OPNS. <input type="checkbox"/> P AND A <input checked="" type="checkbox"/></p> <p>CASING/CEMENT JOB <input type="checkbox"/></p> <p>OTHER: <input type="checkbox"/></p>
---	---

13. Describe proposed or completed operations. (Clearly state all pertinent details, and give pertinent dates, including estimated date of starting any proposed work). SEE RULE 19.15.7.14 NMAC. For Multiple Completions: Attach wellbore diagram of proposed completion or recompletion.

NMOCD x Drake has plugged this well in accordance with the attached documents and uploaded reports.

Spud Date:

Rig Release Date:

I hereby certify that the information above is true and complete to the best of my knowledge and belief.

SIGNATURE: Ethan Wakefield

TITLE: Authorized Representative

DATE 1/7/26

Type or print name: Ethan Wakefield

E-mail address: e.wakefield@dwsrigs.com

PHONE: 405-343-7736

**For State Use Only**

APPROVED BY: \_\_\_\_\_ TITLE \_\_\_\_\_ DATE \_\_\_\_\_

Conditions of Approval (if any):



# Completed Wellbore Diagram

CANO PETRO OF NEW MEXICO, INC.  
CATO SAN ANDRES UNIT #534  
API: 30-005-27961  
Chaves County, New Mexico

**Plug 5**  
Balanced Inside  
1729' to 1482'  
247 foot plug  
24 sacks Type III Cement

**Plug 4**  
Balanced Inside  
2410' to 2125'  
285 foot plug  
28 sacks Type III Cement

**Plug 3**  
Balanced Inside  
2813' to 2663'  
150 foot plug  
15 sacks Type III Cement

**Plug 2**  
Above CR  
3420' to 3320'  
100 foot plug  
12 sacks Type I/II Cement

**Plug 1**  
SQ Under CR  
Top 3420'  
25 sacks Type I/II Cement

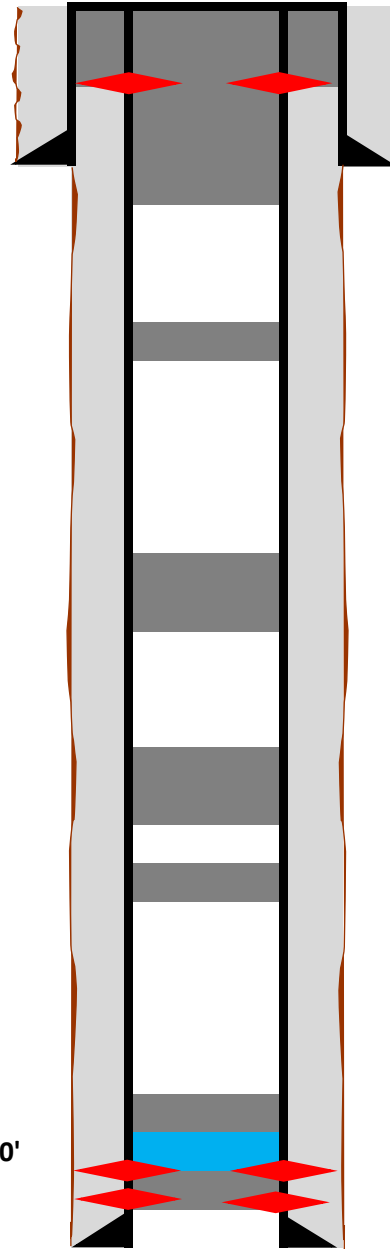
**Surface Casing**  
8-5/8" 24# @ 520'  
OH: 12-1/4"  
350 sx

**Formation**  
Rustler - 1093'  
Yates - 1582'  
7 Rivers - 1679'  
Queen - 2225'  
Grayburg - 2360'  
San Andres - 2763'

**Production Casing**  
5-1/2" 15.5# @ 4010'  
OH: 7-7/8"  
0.1336 ft<sup>3</sup>/ft  
800 sx  
TOC: 260'

**Perforations**  
3470' to 3636'

CR @ 3420'



**Plug 8**  
SQ From Surface  
250' to Surface  
Perforated at 230'  
24 Sacks of Type III Cement

**Plug 7**  
Balanced Inside  
570' to 250'  
320 foot plug  
31 Sacks of Type III Cement

**Plug 6**  
Balanced Inside  
1143' to 993'  
150 foot plug  
15 sacks Type III Cement

### Plug Summary

Plug #	Plug Type	Perfs	CR/CIBP Depth	Outside SQ Sxs	Inside Sxs	Class/Type	Bottom	Top	Tag Depth
1	SQ under CR	3470-3636	3420		25	I/II		3420	3420
2	Above CR	N/A			12	I/II	3420	3320	
3	Balanced Inside	N/A			15	III	2813	2663	
4	Balanced Inside	N/A			28	III	2410	2125	
5	Balanced Inside	N/A			24	III	1729	1482	
6	Balanced Inside	N/A			15	III	1143	993	
7	Balanced Inside	N/A			31	III	570	250	
8	SQ from surface	230		43	24	III	250	Surface	



Figure 1: Cut Off

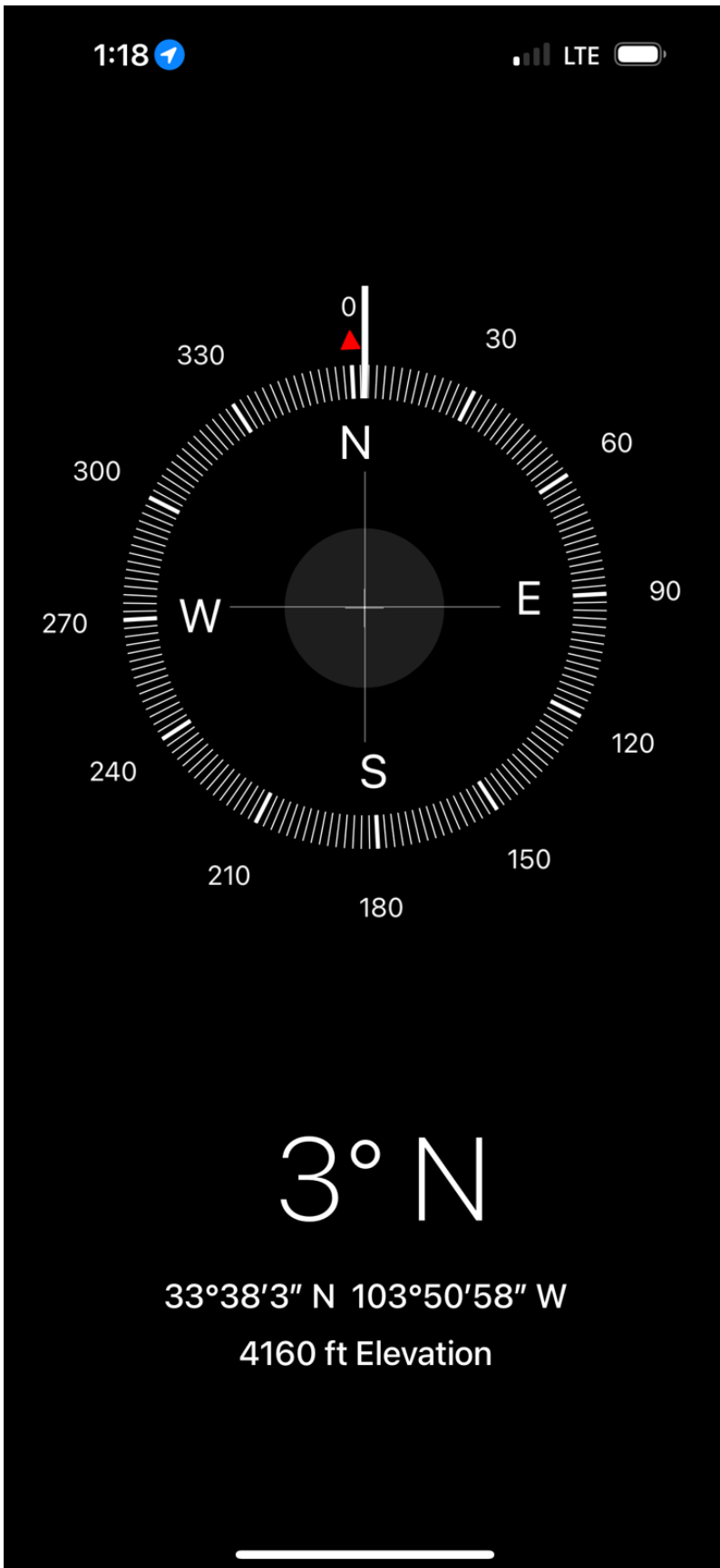


Figure 2: GPS



Figure 3: Marker




Figure 4: Marker II

Sante Fe Main Office  
Phone: (505) 476-3441

General Information  
Phone: (505) 629-6116

Online Phone Directory  
<https://www.emnrd.nm.gov/ocd/contact-us>

**State of New Mexico**  
**Energy, Minerals and Natural Resources**  
**Oil Conservation Division**  
**1220 S. St Francis Dr.**  
**Santa Fe, NM 87505**

DEFINITIONS

Action 541222

**DEFINITIONS**

Operator: J.A. Drake Well Service Inc. (OPG Vendor) 607 W. Pinon St Farmington, NM 87401	OGRID: 333581
	Action Number: 541222
	Action Type: [UF-OMA] Sub. Plugging (UF-OMA-C-103P)

**DEFINITIONS**

The OCD Mitigation Activity (OMA) forms are a subset of the OCD's forms exclusively designed for activities related to State of New Mexico's contracted evaluation, plugging, decommissioning, remediation, salvage and reclamation activities. Specifically, these forms are typically used where the OCD has acquired a hearing order allowing the OCD to perform mitigation activities on wells and associated facilities that no longer have an authorized or viable operator to perform the necessary work. These forms are not to be utilized for any other purpose.

Sante Fe Main Office  
Phone: (505) 476-3441

General Information  
Phone: (505) 629-6116

Online Phone Directory  
<https://www.emnrd.nm.gov/ocd/contact-us>

**State of New Mexico**  
**Energy, Minerals and Natural Resources**  
**Oil Conservation Division**  
**1220 S. St Francis Dr.**  
**Santa Fe, NM 87505**

QUESTIONS

Action 541222

**QUESTIONS**

Operator: J.A. Drake Well Service Inc. (OPG Vendor) 607 W. Pinon St Farmington, NM 87401	OGRID: 333581
	Action Number: 541222
	Action Type: [UF-OMA] Sub. Plugging (UF-OMA-C-103P)

**QUESTIONS**

<b>Prerequisites</b>	
[OGRID] Well Operator	[248802] CANO PETRO OF NEW MEXICO, INC.
[API] Well Name and Number	[30-005-27961] CATO SAN ANDRES UNIT #534
Well Status	Plugged (not released)

Sante Fe Main Office  
Phone: (505) 476-3441

General Information  
Phone: (505) 629-6116

Online Phone Directory  
<https://www.emnrd.nm.gov/ocd/contact-us>

**State of New Mexico**  
**Energy, Minerals and Natural Resources**  
**Oil Conservation Division**  
**1220 S. St Francis Dr.**  
**Santa Fe, NM 87505**

CONDITIONS

Action 541222

**CONDITIONS**

Operator: J.A. Drake Well Service Inc. (OPG Vendor) 607 W. Pinon St Farmington, NM 87401	OGRID: 333581
	Action Number: 541222
	Action Type: [UF-OMA] Sub. Plugging (UF-OMA-C-103P)

**CONDITIONS**

Created By	Condition	Condition Date
loren.diede	None	1/15/2026