

Sante Fe Main Office
Phone: (505) 476-3441

General Information
Phone: (505) 629-6116

Online Phone Directory
<https://www.emnrd.nm.gov/ocd/contact-us>

State of New Mexico
Energy, Minerals and Natural Resources
Oil Conservation Division
1220 S. St Francis Dr.
Santa Fe, NM 87505

Form C-101
August 1, 2011

Permit 410165

APPLICATION FOR PERMIT TO DRILL, RE-ENTER, DEEPEN, PLUGBACK, OR ADD A ZONE

1. Operator Name and Address Permian Resources Operating, LLC 300 N. Marienfeld St Ste 1000 Midland, TX 79701		2. OGRID Number 372165
4. Property Code 338897		3. API Number 30-025-55966
5. Property Name Mallard State Com		6. Well No. 005H

7. Surface Location

UL - Lot J	Section 22	Township 20S	Range 35E	Lot Idn j	Feet From 2058	N/S Line S	Feet From 1356	E/W Line E	County Lea
---------------	---------------	-----------------	--------------	--------------	-------------------	---------------	-------------------	---------------	---------------

8. Proposed Bottom Hole Location

UL - Lot O	Section 27	Township 20S	Range 35E	Lot Idn N	Feet From 100	N/S Line S	Feet From 2310	E/W Line E	County Lea
---------------	---------------	-----------------	--------------	--------------	------------------	---------------	-------------------	---------------	---------------

9. Pool Information

FEATHERSTONE;BONE SPRING	24250
--------------------------	-------

Additional Well Information

11. Work Type New Well	12. Well Type OIL	13. Cable/Rotary	14. Lease Type Private	15. Ground Level Elevation 3692
16. Multiple N	17. Proposed Depth 18719	18. Formation Bone Spring	19. Contractor	20. Spud Date 10/8/2026
Depth to Ground water		Distance from nearest fresh water well		Distance to nearest surface water

We will be using a closed-loop system in lieu of lined pits

21. Proposed Casing and Cement Program

Type	Hole Size	Casing Size	Casing Weight/ft	Setting Depth	Sacks of Cement	Estimated TOC
Surf	17.5	13.375	54.5	1722	1300	0
Int1	12.25	9.625	40	6067	1770	0
Prod	8.5	5.5	20	18719	1680	8616
Prod	8.75	5.5	20	8616	460	5567

Casing/Cement Program: Additional Comments

DV Tool @ 4042

22. Proposed Blowout Prevention Program

Type	Working Pressure	Test Pressure	Manufacturer
Double Ram	5000	5000	

23. I hereby certify that the information given above is true and complete to the best of my knowledge and belief. I hereby certify that no additives containing PFAS chemicals will be added to the completion or recompletion of this well. I further certify I have complied with 19.15.14.9 (A) NMAC <input checked="" type="checkbox"/> and/or 19.15.14.9 (B) NMAC <input checked="" type="checkbox"/> if applicable.	OIL CONSERVATION DIVISION
Signature:	
Printed Name: Electronically filed by Stephanie Rabadue	Approved By: Jeffrey Harrison
Title: Regulatory Manager	Title: Petroleum Specialist III
Email Address: stephanie.rabadue@permianres.com	Approved Date: 3/2/2026
Date: 2/27/2026	Expiration Date: 3/2/2028
Phone: 432-260-4388	Conditions of Approval Attached

C-102 Submit Electronically Via OCD Permitting	State of New Mexico Energy, Minerals & Natural Resources Department OIL CONSERVATION DIVISION	Revised July 9, 2024 Submittal Type: <input checked="" type="checkbox"/> Initial Submittal <input type="checkbox"/> Amended Report <input type="checkbox"/> As Drilled
---	--	---

WELL LOCATION INFORMATION

API Number 30-025-55966	Pool Code 24250	Pool Name FEARTHERSTONE, BONE SPRING
Property Code 338897	Property Name MALLARD STATE COM	
OGRID No. 372165	Operator Name PERMIAN RESOURCES OPERATING, LLC	Well Number 5H
Surface Owner: <input type="checkbox"/> State <input checked="" type="checkbox"/> Fee <input type="checkbox"/> Tribal <input type="checkbox"/> Federal		Mineral Owner: <input checked="" type="checkbox"/> State <input type="checkbox"/> Fee <input type="checkbox"/> Tribal <input type="checkbox"/> Federal
Ground Level Elevation 3,692'		

Surface Location

UL	Section	Township	Range	Lot	Ft. from N/S	Ft. from E/W	Latitude	Longitude	County
J	22	20S	35E		2,058' FSL	1,356' FEL	32.557050°	-103.440931°	LEA

Bottom Hole Location

UL	Section	Township	Range	Lot	Ft. from N/S	Ft. from E/W	Latitude	Longitude	County
O	27	20S	35E		100' FSL	2,310' FEL	32.537159°	-103.444049°	LEA

Dedicated Acres 960	Infill or Defining Well Infill	Defining Well API 501H	Overlapping Spacing Unit (Y/N) N	Consolidation Code C, F
Order Numbers. TBD			Well setbacks are under Common Ownership: <input type="checkbox"/> Yes <input checked="" type="checkbox"/> No	

Kick Off Point (KOP)

UL	Section	Township	Range	Lot	Ft. from N/S	Ft. from E/W	Latitude	Longitude	County
J	22	20S	35E		2,058' FSL	1,356' FEL	32.557050°	-103.440931°	LEA


First Take Point (FTP)

UL	Section	Township	Range	Lot	Ft. from N/S	Ft. from E/W	Latitude	Longitude	County
J	22	20S	35E		2,547' FSL	2,310' FEL	32.558381°	-103.444026°	LEA

Last Take Point (LTP)

UL	Section	Township	Range	Lot	Ft. from N/S	Ft. from E/W	Latitude	Longitude	County
O	27	20S	35E		100' FSL	2,310' FEL	32.537159°	-103.444049°	LEA

Unitized Area or Area of Uniform Interest NA	Spacing Unit Type <input checked="" type="checkbox"/> Horizontal <input type="checkbox"/> Vertical	Ground Floor Elevation: TBD
---	--	-----------------------------

<p>OPERATOR CERTIFICATIONS</p> <p>I hereby certify that the information contained herein is true and complete to the best of my knowledge and belief, and, if the well is a vertical or directional well, that this organization either owns a working interest or unleased mineral interest in the land including the proposed bottom hole location or has a right to drill this well at this location pursuant to a contract with an owner of a working interest or unleased mineral interest, or to a voluntary pooling agreement or a compulsory pooling order heretofore entered by the division.</p> <p>If this well is a horizontal well, I further certify that this organization has received the consent of at least one lessee or owner of a working interest or unleased mineral interest in each tract (in the target pool or formation) in which any part of the well's completed interval will be located or obtained a compulsory pooling order from the division.</p>	<p>SURVEYOR CERTIFICATIONS</p> <p>I hereby certify that the well location shown on this plat was plotted from field notes of actual surveys made by me or under my supervision, and that the same is true and correct to the best of my belief.</p> <div style="text-align: center;">  <p>Date: 1/28/2026</p> </div>		
Signature <i>Cassie Evans</i>	Date 2/26/26	Signature and Seal of Professional Surveyor	
Printed Name Cassie Evans	Certificate Number 12177	Date of Survey 1/13/2026	Revision Number 0
Email Address cassie.evans@permianres.com			

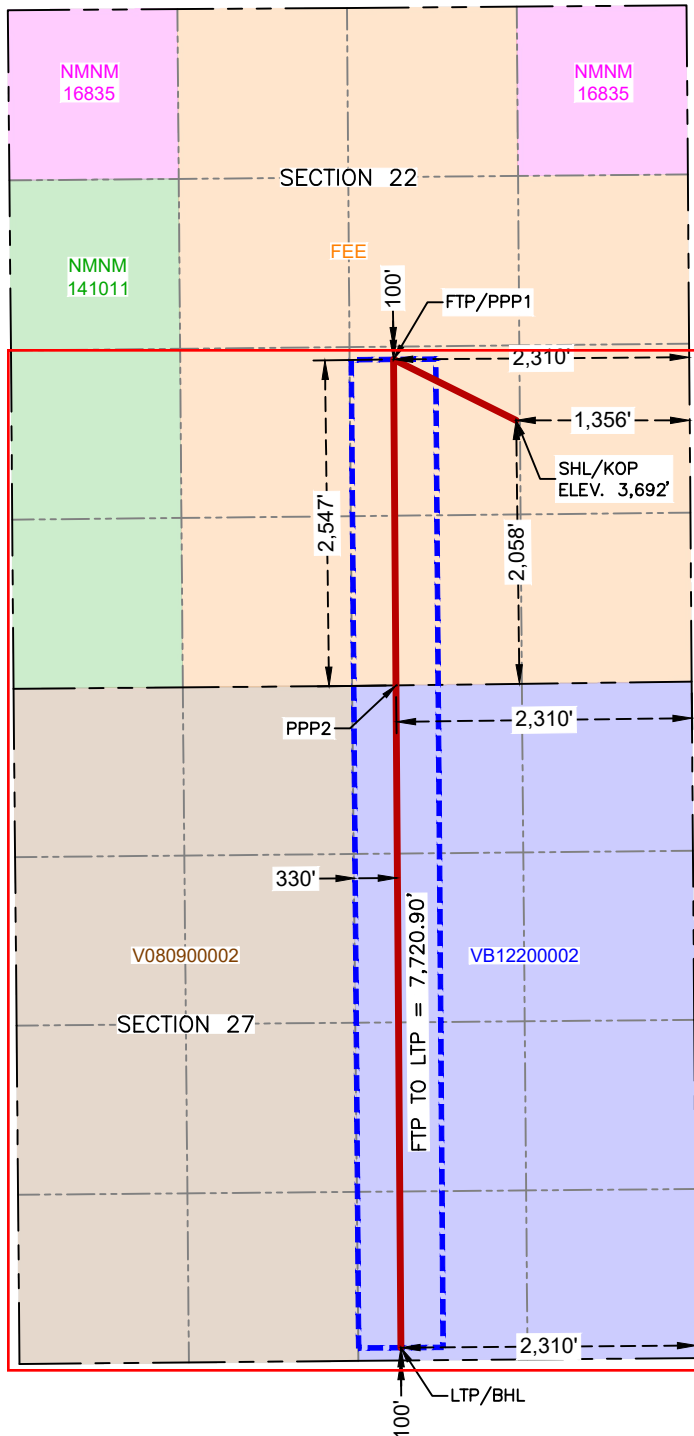
Note: No allowable will be assigned to this completion until all interests have been consolidated or a non-standard unit has been approved by the division.

ACREAGE DEDICATION PLATS

This grid represents a standard section. You may superimpose a non-standard section, or larger area, over this grid. Operators must outline the dedicated acreage in a red box, clearly show the well surface location and bottom hole location, if it is directionally drilled, with the dimensions from the section lines in the cardinal directions. If this is a horizontal wellbore show on this plat the location of the First Take Point and Last Take Point, and the point within the Completed interval (other than the First Take Point or Last Take Point) that is closest to any outer boundary of the tract.

Surveyors shall use the latest United States government survey or dependent resurvey. Well locations will be in reference to the New Mexico Principal Meridian. If the land is not surveyed, contact the OCD Engineering Bureau. Independent subdivision surveys will not be acceptable.

MALLARD STATE COM 5H



SURFACE HOLE LOCATION & KICK-OFF POINT
 2,058' FSL & 1,356' FEL
 ELEV. = 3,692'

NAD 83 X = 816,290.76'
 NAD 83 Y = 567,537.80'
 NAD 83 LAT = 32.557050°
 NAD 83 LONG = -103.4440931°
 NAD 27 X = 775,108.99'
 NAD 27 Y = 567,475.43'
 NAD 27 LAT = 32.556926°
 NAD 27 LONG = -103.440446°

FIRST TAKE POINT & PENETRATION POINT 1
 2,547' FSL & 2,310' FEL

NAD 83 X = 815,333.01'
 NAD 83 Y = 568,013.92'
 NAD 83 LAT = 32.558381°
 NAD 83 LONG = -103.444026°
 NAD 27 X = 774,151.29'
 NAD 27 Y = 567,951.53'
 NAD 27 LAT = 32.558257°
 NAD 27 LONG = -103.443541°

PENETRATION POINT 2
 0' FNL & 2,310' FEL

NAD 83 X = 815,352.11'
 NAD 83 Y = 565,467.33'
 NAD 83 LAT = 32.551381°
 NAD 83 LONG = -103.444033°
 NAD 27 X = 774,170.30'
 NAD 27 Y = 565,405.01'
 NAD 27 LAT = 32.551257°
 NAD 27 LONG = -103.443548°

LAST TAKE POINT & BOTTOM HOLE LOCATION
 100' FSL & 2,310' FEL

NAD 83 X = 815,390.40'
 NAD 83 Y = 560,293.24'
 NAD 83 LAT = 32.537159°
 NAD 83 LONG = -103.444049°
 NAD 27 X = 774,208.41'
 NAD 27 Y = 560,231.05'
 NAD 27 LAT = 32.537036°
 NAD 27 LONG = -103.443565°

Sante Fe Main Office
Phone: (505) 476-3441

General Information
Phone: (505) 629-6116

Online Phone Directory
<https://www.emnrd.nm.gov/ocd/contact-us>

State of New Mexico
Energy, Minerals and Natural Resources
Oil Conservation Division
1220 S. St Francis Dr.
Santa Fe, NM 87505

Form APD Conditions

Permit 410165

PERMIT CONDITIONS OF APPROVAL

Operator Name and Address: Permian Resources Operating, LLC [372165] 300 N. Marienfeld St Ste 1000 Midland, TX 79701	API Number: 30-025-55966
	Well: Mallard State Com #005H

OCD Reviewer	Condition
jeffrey.harrison	No additives containing PFAS chemicals will be added to the drilling fluids or completion fluids used during drilling, completions, or recompletions operations.
jeffrey.harrison	NSP required if not included in an existing order or not an infill to an appropriate defining well in the same pool and spacing unit.
jeffrey.harrison	The OCD is currently reviewing the areas containing the Capitan Reef Aquifer and may expand the designated 4-string casing area to encompass additional portions of it in the future.
jeffrey.harrison	This well is within the Capitan Reef. The first intermediate casing string shall be set and cemented back to surface immediately below the base of the Capitan Reef.
jeffrey.harrison	In Capitan Reef areas if lost circulation (50% or greater) occurs below the base of the salt, the operator shall switch to freshwater mud until the intermediate casing is set. (The operator shall notify NMOCD of this switch.)
jeffrey.harrison	Cement is required to circulate on both surface and intermediate1 strings of casing.
jeffrey.harrison	If the method of isolation was not by circulation, a CBL must be performed; if strata isolation is not achieved, then remediation will be required before further operations.
jeffrey.harrison	File As Drilled C-102 and a directional Survey with C-104 completion packet.
jeffrey.harrison	Notify the OCD 24 hours prior to casing & cement.
jeffrey.harrison	A [C-103] Sub. Drilling (C-103N) is required within (10) days of spud.
jeffrey.harrison	Once the well is spud, to prevent ground water contamination through whole or partial conduits from the surface, the operator shall drill without interruption through the fresh water zone or zones and shall immediately set in cement the water protection string.
jeffrey.harrison	Oil base muds are not to be used until fresh water zones are cased and cemented providing isolation from the oil or diesel. This includes synthetic oils. Oil based mud, drilling fluids and solids must be contained in a steel closed loop system.

PERMIAN

R E S O U R C E S

H₂S CONTINGENCY PLAN

FOR

Permian Resources Corporation
Mallard – Woody 22 Fed Com NESE Pad 1
Lea County, New Mexico

01-29-20226

This plan is subject to updating

Permian Resources Corporation	H ₂ S Contingency Plan Mallard–Woody 22 Fed Com NESE Pad1	Lea County, New Mexico
-------------------------------	---	------------------------

Table of Contents

- Section 1.0 – Introduction 3**
 - I. Purpose
 - II. Scope & Applicability
- Section 2.0 - Plan Implementation.....3**
 - I. Activation Requirements
 - II. Emergency Evacuation
 - III. Emergency Response Activities
- Section 3.0 - Potential Hazardous Conditions.....4**
- Section 4.0 - Notification of H₂S Release Event.....6**
 - I. Local & State Law Enforcement
 - II. General Public
 - III. New Mexico Oil Conservation Division
 - IV. New Mexico Environment Department
 - V. Bureau of Land Management
- Section 5.0 - Emergency Contact List.....7**
 - I. Permian Resources Management Personnel
 - II. Lea County Sheriff
 - III. New Mexico State Highway Patrol
 - IV. Fire / EMS
 - V. Lea County Hospital
 - VI. Emergency Response Contractors
 - VII. New Mexico Oil Conservation Division
 - VIII. New Mexico Environment Department
 - IX. Bureau of Land Management
 - X. Other Agencies
- Section 6.0 – Drilling Location Information.....9-12**
 - I. Site Safety Information
 - II. Directions to Location
 - III. Plat of Location including GPS Coordinates
 - IV. Routes of Ingress & Egress (MAP)
 - V. ROE Map
 - VI. Residences in ROE
 - VII. Public Roads in ROE
- Section 7.0 – Hazard Communication.....13-15**
 - I. Physical Characteristics of Hydrogen Sulfide Gas
 - II. Human Health Hazards / Toxicological Information
 - III. Environmental Hazards
- Section 8.0 - Regulatory Information.....15-17**
 - I. OSHA Information
 - II. New Mexico Oil Conservation Division & Bureau of Land Management
- Section 9.0 - Training Requirements.....17**
- Section 10.0 - Personal Protective Equipment.....18**
- Appendices**
 - I. Appendix A – H₂S SDS
 - II. Appendix B – SO₂ SDS

Permian Resources Corporation	H ₂ S Contingency Plan Mallard–Woody 22 Fed Com NESE Pad1	Lea County, New Mexico
-------------------------------	---	------------------------

Section 1.0 – Introduction

I. Purpose

The purpose of this contingency plan (Plan) is to provide Permian Resources Corporation. (Permian Resources) with an organized plan of action for alerting and protecting Permian Resources employees, the general public, and any potential first responders prior to any intentional release or immediately following the accidental / unintentional release of a potentially hazardous volume / concentration of Hydrogen Sulfide Gas (H₂S).

II. Scope & Applicability

This Plan applies to all planned, unplanned, uncontrolled and/or unauthorized releases of hazardous concentrations of H₂S or any associated hazardous byproducts of combustion, occurring at any Permian Resources owned or operated facilities including but not limited to: wells, flowlines, pipelines, tank batteries, production facilities, SWD facilities, compressor stations, gas processing plants, drilling / completions / workover operations, and any other applicable company owned property.

Section 2.0 - Plan Implementation

I. Activation Requirements

In accordance with the requirements of Bureau of Land Management Onshore Order #6 and NMAC 19.15.11, this Plan shall be activated in advance of any authorized, planned, unplanned, uncontrolled, or unauthorized release of a hazardous volume / concentration of H₂S gas, or SO₂, which could potentially adversely impact the workers, general public or the environment.

II. Emergency Evacuation

In the event of an unplanned, uncontrolled, or unauthorized release of a hazardous volume / concentration of H₂S gas, the first priority is to ensure the safety of the workers and general public. Upon discovery and subsequent determination of an applicable release, which cannot be quickly mitigated, immediately by using 911, notify local authorities to begin the process of alerting the general public, evacuate any residents within the Radius of Exposure (ROE), and limit any general public or employee access to any areas within the ROE of the affected facility.

III. Emergency Response Activities

The purpose of emergency response actions is to take steps to quickly mitigate / stop the ongoing release of the hazardous source of H₂S. Upon discovery of any hazardous release, immediately notify Permian Resources management to activate the Emergency Response Team (ERT). Once Permian Resources supervision arrives and assesses the situation, a work plan identifying the proper procedures shall be developed to stop the release.

Section 3.0 - Potential Hazardous Conditions & Response Actions

During a planned or unplanned release of H₂S, there are several hazardous conditions that are presented both to employees, the general public, and emergency responders. These specific hazardous conditions are identified in the tables below.

Permian Resources Corporation	H ₂ S Contingency Plan Mallard–Woody 22 Fed Com NESE Pad1	Lea County, New Mexico
-------------------------------	---	------------------------

H2S OPERATING CONDITIONS – RESPONSE ACTIONS TO CONSIDER		✓
H₂S CONDITION 1: POTENTIAL DANGER TO LIFE AND HEALTH → WARNING SIGN GREEN		
H ₂ S concentration <10 ppm detected by location monitors		<input type="checkbox"/>
General Actions During Condition 1		<input type="checkbox"/>
Notify Site Supervisor / Permian Resources Person-in-Charge (PIC) of any observed increase in ambient H ₂ S concentrations		<input type="checkbox"/>
All personnel check safety equipment is in adequate working order & store in accessible location		<input type="checkbox"/>
Sensitize crews with safety meetings.		<input type="checkbox"/>
Limit visitors and non-essential personnel on location		<input type="checkbox"/>
Continuously monitor H ₂ S concentrations and check calibration of sensors		<input type="checkbox"/>
Ensure H ₂ S scavenger is on location.		<input type="checkbox"/>
H₂S CONDITION 2: MODERATE DANGER TO LIFE AND HEALTH → WARNING SIGN YELLOW		
H ₂ S concentration >10 ppm and < 30 ppm in atmosphere detected by location monitors:		<input type="checkbox"/>
General Actions During Condition 2		<input type="checkbox"/>
Sound H ₂ S alarm and/or display yellow flag.		<input type="checkbox"/>
Account for on-site personnel		<input type="checkbox"/>
Upon sounding of an area or personal H ₂ S monitor alarm when 10 ppm is reached, proceed to a safe briefing area upwind of the location immediately (see MA-4, Figure 5-1).		<input type="checkbox"/>
Don proper respiratory protection.		<input type="checkbox"/>
Alert other affected personnel		<input type="checkbox"/>
If trained and safe to do so undertake measures to control source H ₂ S discharge and eliminate possible ignition sources. Initiate Emergency Shutdown procedures as deemed necessary to correct or control the specific situation.		<input type="checkbox"/>
Account for on-site personnel at safe briefing area.		<input type="checkbox"/>
Stay in safe briefing area if not working to correct the situation.		<input type="checkbox"/>
Keep Site Supervisor / Permian Resources PIC informed. Notify applicable government agencies (Appendix A) If off-site impact; notify any neighbors within Radius of Exposure (ROE), Fig 5.11		<input type="checkbox"/>
Continuously monitor H ₂ S until readings below 10 ppm.		<input type="checkbox"/>
Evacuated area shall not be re-entered except by trained and authorized personnel utilizing appropriate respiratory protection; or until “all clear” sounded by Permian Resources PIC / Site Supervisor.		
H₂S CONDITION 3: EXTREME DANGER TO LIFE AND HEALTH → WARNING SIGN RED		
> 30 ppm H ₂ S concentration in air detected by location monitors: Extreme danger to life		<input type="checkbox"/>

Permian Resources Corporation	H ₂ S Contingency Plan Mallard–Woody 22 Fed Com NESE Pad1	Lea County, New Mexico
-------------------------------	---	------------------------

General Actions During Condition 3	<input type="checkbox"/>
Sound H ₂ S alarm and/or display red flag.	<input type="checkbox"/>
Account for on-site personnel	<input type="checkbox"/>
Move away from H ₂ S source and get out of the affected area.	<input type="checkbox"/>
Proceed to designated safe briefing area; alert other affected personnel.	<input type="checkbox"/>
Account for personnel at safe briefing area.	<input type="checkbox"/>
If trained and safe to do so undertake measures to control source H ₂ S discharge and eliminate possible ignition sources. Initiate Emergency Shutdown procedures as deemed necessary to correct or control the specific situation.	<input type="checkbox"/>
Notify vehicles or situation and divert all traffic away from location.	<input type="checkbox"/>
Permian Resources Person-in-Charge will make appropriate community notifications.	<input type="checkbox"/>
Red warning flag must be on display until the situation has been corrected and the Permian Resources Person-in-Charge determines it is safe to resume operations under Condition 1 .	<input type="checkbox"/>
Notify management of the condition and action taken. If H ₂ S concentration is increasing and steps to correct the situation are not successful – or at any time if well control is questionable – alert all responsible parties for possible activation of the H ₂ S Contingency Plan. If well control at the surface is lost, determine if situation warrants igniting the well.	<input type="checkbox"/>
If uncontrolled flow at the surface occurs, the Permian Resources PIC, with approval, if possible, from those coordinating the emergency (as specified in the site-specific H₂S Contingency Plan) are responsible for determining if the situation warrants igniting the flow of the uncontrolled well. This decision should be made only as a last resort and in a situation where it is obvious that human life is in danger and there is no hope of controlling the flow under prevailing conditions.	<input type="checkbox"/>
If the flow is ignited, burning H ₂ S will be converted to sulfur dioxide (SO ₂), which is also highly toxic. Do not assume that area is safe after the flow is ignited. If the well is ignited, evacuation of the area is mandatory, because SO ₂ will remain in low-lying places under no-wind conditions.	<input type="checkbox"/>
Keep Site Supervisor / Permian Resources PIC informed. Notify applicable government agencies and local law enforcement (Appendix A) If off-site impact; notify any neighbors within the Radius of Exposure (ROE), see example in Figure 5-11 .	<input type="checkbox"/>
Continuously monitor H ₂ S until readings fall below 10 ppm.	<input type="checkbox"/>
Evacuated area shall not be re-entered except by trained and authorized personnel utilizing appropriate respiratory protection; or until “all clear” sounded by Permian Resources PIC / Site Supervisor.	<input type="checkbox"/>
IF ABOVE ACTIONS CANNOT BE ACCOMPLISHED IN TIME TO PREVENT EXPOSURE TO THE PUBLIC	
Alert public (directly or through appropriate government agencies) who may be subject to potentially harmful exposure levels.	<input type="checkbox"/>
Make recommendations to public officials regarding blocking unauthorized access to the unsafe area and assist as appropriate.	<input type="checkbox"/>
Make recommendations to public officials regarding evacuating the public and assist as appropriate.	<input type="checkbox"/>

Permian Resources Corporation	H ₂ S Contingency Plan Mallard–Woody 22 Fed Com NESE Pad1	Lea County, New Mexico
-------------------------------	---	------------------------

Monitor ambient air in the area of exposure (after following abatement measures) to determine when it is safe for re-entry.	<input type="checkbox"/>
---	--------------------------

Section 4.0 - Notification of H₂S Release Event

I. Local & State Law Enforcement

Prior to the planned / controlled release of a hazardous concentration of H₂S gas or any associated byproducts of the combustion of H₂S gas, notify local law enforcement agencies regarding the contents of this plan.

In the event of the discovery of an unplanned/uncontrolled release of a hazardous concentration of H₂S gas or any associated byproducts of combustion, immediately notify local and/or state law enforcement agencies of the situation and ask for their assistance.

II. General Public

In the event of a planned or unplanned release of a hazardous concentration of H₂S gas or any associated byproducts of combustion, notify local law enforcement agencies and ask for their assistance in alerting the general public and limiting access to any public roads that may be impacted by such a release.

III. New Mexico Oil Conservation Division

The Permian Resources HSE Department will make any applicable notification to the New Mexico OCD regarding any release of a hazardous concentration of H₂S Gas or any associated byproducts of combustion.

IV. New Mexico Environment Department

The Permian Resources HSE Department will make any applicable notifications to the NMED regarding any release of a hazardous concentration of H₂S gas or any associated byproducts of combustion.

V. Bureau of Land Management

The Permian Resources Regulatory Department will make any applicable notifications to the BLM regarding any release of a hazardous concentration of H₂S gas or any associated byproducts of combustion.

Permian Resources Corporation	H ₂ S Contingency Plan Mallard–Woody 22 Fed Com NESE Pad1	Lea County, New Mexico
-------------------------------	---	------------------------

Section 5.0 - Emergency Contact List

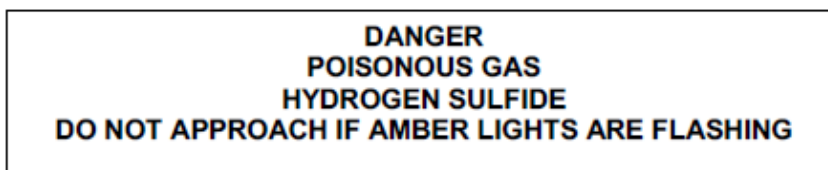
EMERGENCY CONTACT LIST				
PERMIAN RESOURCES CORPORATION.				
POSITION	NAME	OFFICE	CELL	ALT PHONE
Operations				
Production Superintendent	Rick Lawson		432.530.3188	
TX Production Superintendent	Josh Graham	432.940.3191	432.940.3191	
NM Production Superintendent	Manual Mata	432.664.0278	575.408.0216	
Drilling Manager	Jason Fitzgerald	432.315.0146	318.347.3916	
Drilling Engineer	Parker Simmons	432.400.1038	281.536.9813	
Production Manager	Levi Harris	432.219.8568	720.261.4633	
SVP Development Ops	Clayton Smith	720.499.1416	361.215.2494	
SVP Production Ops	Casey McCain	432.695.4239	432.664.6140	
HSE & Regulatory				
H&S Manager	Adam Hicks	720.499.2377	903.426.4556	
Regulatory Manager	Stephanie Rabadue		432.260.4388	
Environmental Manager	Montgomery Floyd	432-315-0123	432-425-8321	
HSE Consultant	Blake Wisdom		918-323-2343	
Local, State, & Federal Agencies				
Lea County Sheriff		575-396-3611		911
New Mexico State Highway Patrol		505-757-2297		911
Eunice Fire / EMS		575-394-3258		911
Lea County Hospital		575-492-5000		
Secorp – Safety Contractor	Ricky Stephens		(325)-262-0707	
New Mexico Oil Conservation Division – District 1 Office – Hobbs, NM.		575-393-6161		
New Mexico Environment Department – District III Office – Hobbs, NM		575-397-6910		
New Mexico Oil Conservation Division – Hobbs, NM	24 Hour Emergency	575-393-6161		
Bureau of Land Management – Carlsbad, NM		575-706-2779		
Lea County PET Inspector		575-689-5981		
U.S. Fish & Wildlife		502-248-6911		

Section 6.0 – Drilling Location Information**I. Site Safety Information****1. Safe Briefing Area**

- a. There shall be two areas that will be designated as "SAFE BRIEFING AREAS". If H₂S is detected in concentrations equal to or in excess of 10 ppm all personnel not assigned emergency duties are to assemble in the designated Safe Briefing area for instructions. These two areas shall be positioned in accessible locations to facilitate the availability of self-contained breathing air devices. The briefing areas shall be positioned no less than 250' from the wellhead and in such locations that at least one briefing area will be up-wind from the well at all times.

Permian Resources Corporation	H ₂ S Contingency Plan Mallard–Woody 22 Fed Com NESE Pad1	Lea County, New Mexico
-------------------------------	---	------------------------

2. Wind Indicators
 - a. 4 Windsocks will be installed at strategic points on the facility.
3. Danger Signs
 - a. A warning sign indicating the possible well conditions will be displayed at the location entrance.



4. H₂S Detectors and Alarms
 - a. Continuous monitoring type H₂S detectors, capable of sensing a minimum of 5ppm H₂S in air will be located centrally located at the tanks, heater treater, and combustor. Continuous monitoring type SO₂ detector will also be located at the combustor. The automatic H₂S alarm/flashing light will be located at the site entrance and in front of tank battery.
5. Safety Trailer
 - a. A safety trailer equipped with an emergency cascade breathing air system with 2 ea. Work/escape packs, a stretcher, 2 OSHA approved full body harnesses, and a 20# Class ABC fire extinguisher shall be available at the site in close proximity to the safe briefing area. The cascade system shall be able to be deployed to the drill floor when needed to provide safe breathing air to the workers as needed.
6. Well Control Equipment
 - a. The location shall have a flare line to a remote automatic ignitor and back up flare gun, placed 150' from the wellhead.
 - b. The location shall be equipped with a remotely operated choke system and a mud gas separator.
7. Mud Program
 - a. Company shall have a mud program that contains sufficient weight and additives to control H₂S.
8. Metallurgy
 - a. All drill strings, casing, tubing, wellhead, BOP, spools, kill lines, choke manifold and lines, and valves shall be suitable for anticipated H₂S volume and pressure.
9. Communication
 - a. The location shall be equipped with a means of effective communication such as a cell phones, intercoms, satellite phones or landlines.

Permian Resources Corporation	H ₂ S Contingency Plan Mallard–Woody 22 Fed Com NESE Pad1	Lea County, New Mexico
-------------------------------	---	------------------------

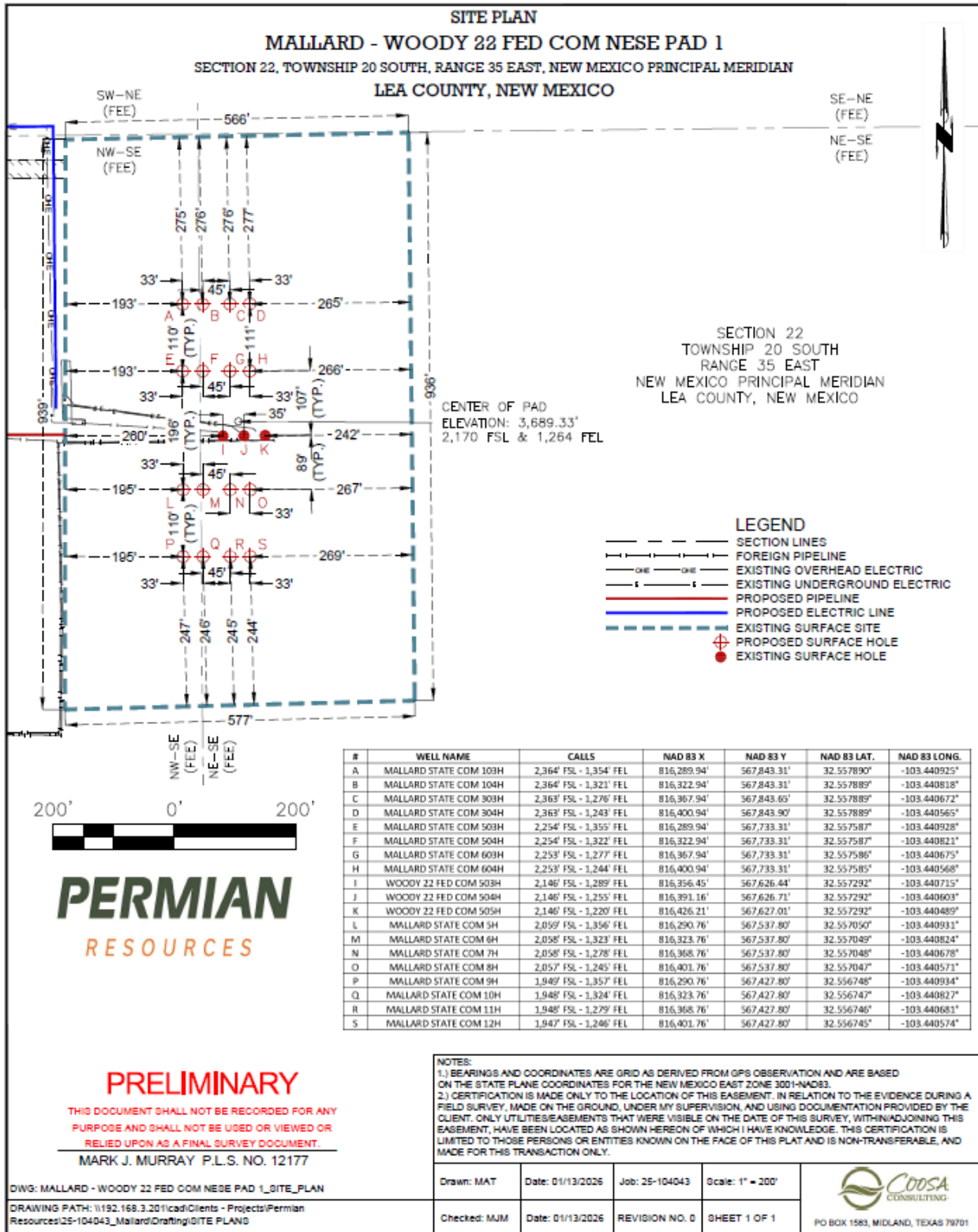
II. Directions to Location

FROM THE INTERSECTION OF W COUNTY RD AND US-180 W IN HOBBS, NEW MEXICO

1. MOVE WEST ON US-180 W 22.65 MILES;
2. TURN LEFT AND MOVE SOUTH ON CR-27A (MRATHON RD) 5.57 MILES;
3. TURN LEFT ONTO LEASE RD. AND MOVE EAST APPROX. 1.65 MILES;
4. TURN LEFT AND MOVE NORTH APPROX. 1543 FEET;
5. TURN RIGHT AND MOVE EAST APPROX. 2.94 MILES;
6. TURN RIGHT AND MOVE SOUTH APPROX. 0.37 MILES, FROM THIS POINT:
7. NESE PAD 1 - TURN LEFT ND MOVE EAST APPROX. 680 FEET TO THE NORTHWEST PAD CORNER;
8. NESW PAD 1 - TURN RIGHT AND MOVE WEST APPROX. 1164 FEET,
THEN TURN LEFT AND MOVE SOUTH APPROX
574 FEET TO THE CENTER OF WELL PAD

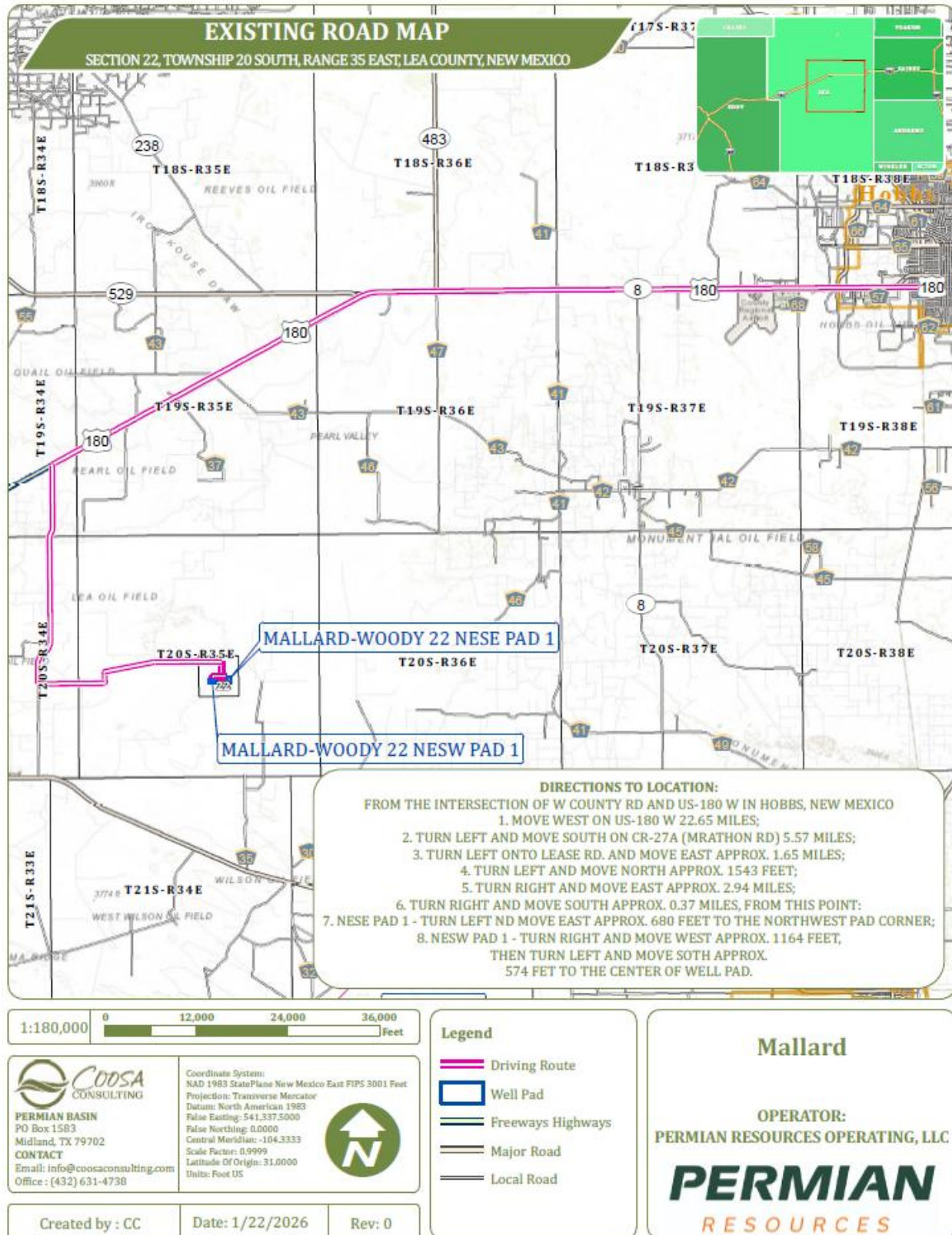
Permian Resources Corporation	H ₂ S Contingency Plan Mallard-Woody 22 Fed Com NESE Pad1	Lea County, New Mexico
-------------------------------	---	------------------------

Plat of Location



Permian Resources Corporation	H ₂ S Contingency Plan Mallard-Woody 22 Fed Com NESE Pad1	Lea County, New Mexico
-------------------------------	---	------------------------

1. Routes of Ingress & Egress (MAP)



2. Residences in proximity to the 3000' Radius of Exposure (ROE) (MAP)

There are no residences or public gathering places with the 100 PPM, 300 PPM, or 500 PPM ROE.

Permian Resources Corporation	H ₂ S Contingency Plan Mallard–Woody 22 Fed Com NESE Pad1	Lea County, New Mexico
-------------------------------	---	------------------------

Map of 3000' ROE Perimeter



100 PPM, 300 PPM, & 500 PPM Max ROE under worst case scenario

Enter H₂S in PPM

1500

Enter Gas flow in mcf/day (maximum worst case conditions)

2500

500 ppm radius of exposure (public road)

105 feet

300 ppm radius of exposure

146 feet

100 ppm radius of exposure (public area)

230 feet

- Location NAD 83 GPS Coordinates **Lat: 32.557890, Long: -103.440925**

3. Public Roads in proximity of the Radius of Exposure (ROE)

There are no public roads that would be within the 500 PPM ROE. The closest public road is NM HWY 176, which is approx. 4.25 miles from the location.

Permian Resources Corporation	H ₂ S Contingency Plan Mallard–Woody 22 Fed Com NESE Pad1	Lea County, New Mexico
-------------------------------	---	------------------------

Section 7.0 – Hazard Communication

I. Physical Characteristics of Hydrogen Sulfide Gas

Hydrogen sulfide (H₂S) is a colorless, poisonous gas that is soluble in water. It can be present in crude oils, condensates, natural gas and wastewater streams.

H₂S is heavier than air with a vapor density of 1.189 (air = 1.0); however, H₂S is most often mixed with other gases. These mixtures of H₂S and other gases can be heavier or lighter than air. If the H₂S-containing mixture is heavier, it can collect in low areas such as ditches, ravines, firewalls, and pits; in storage tanks; and in areas of poor ventilation. Please see physical properties in **Table 7.0**.

With H₂S the sense of smell is rapidly lost allowing lethal concentrations to be accumulated without warning. The toxicity of hydrogen sulfide at varying concentrations is indicated in the **Table 7.1**.

Warning: Do not use the mouth-to-mouth method if a victim ingested or inhaled hydrogen sulfide. Give artificial respiration with the aid of a pocket mask equipped with a one-way valve or other proper respiratory medical device.

Table 7.0. Physical Properties of H₂S

Properties of H ₂ S	Description
Vapor Density > 1 = 1.189 Air = 1	<ul style="list-style-type: none"> ▪ H₂S gas is slightly heavier than air, which can cause it to settle in low places and build in concentration. ▪ Produced as a mixture with other gases associated with oil and gas production.
Flammable Range 4.3%-46% 43000 ppm – 460000 ppm	<ul style="list-style-type: none"> ▪ H₂S can be extremely flammable / explosive when these concentrations are reached by volume in air.

Although H₂S is primarily a respiratory hazard, it is also flammable and forms an explosive mixture at concentrations of 4.3%–46.0% (40,000ppm – 460,000 ppm) by volume in air.

H₂S can be encountered when:

- Venting and draining equipment.
- Opening equipment (separators, pumps, and tanks).
- Opening piping connections (“line breaking”).
- Gauging and sampling storage tanks.
- Entering confined spaces.
- Working around wastewater pits, skimmers, and treatment facilities.

II. Human Health Hazards - Toxicological Information

Permian Resources Corporation	H ₂ S Contingency Plan Mallard–Woody 22 Fed Com NESE Pad1	Lea County, New Mexico
-------------------------------	---	------------------------

Table 7.1. Hazards & Toxicity

Concentration (ppm)	Symptoms/Effects
0.00011-0.00033 ppm	Typical background concentrations
0.01-1.5 ppm	Odor threshold (when rotten egg smell is first noticeable to some). Odor becomes more offensive at 3-5 ppm. Above 30 ppm, odor described as sweet or sickeningly sweet.
2-5 ppm	Prolonged exposure may cause nausea, tearing of the eyes, headaches or loss of sleep. Airway problems (bronchial constriction) in some asthma patients.
20 ppm	Possible fatigue, loss of appetite, headache, irritability, poor memory, dizziness.
50-100 ppm	Slight conjunctivitis ("gas eye") and respiratory tract irritation after 1 hour. May cause digestive upset and loss of appetite.
100 ppm	Coughing, eye irritation, loss of smell after 2-15 minutes (olfactory fatigue). Altered breathing, drowsiness after 15-30 minutes. Throat irritation after 1 hour. Gradual increase in severity of symptoms over several hours. Death may occur after 48 hours.
100-150 ppm	Loss of smell (olfactory fatigue or paralysis).
200-300 ppm	Marked conjunctivitis and respiratory tract irritation after 1 hour. Pulmonary edema may occur from prolonged exposure.
500-700 ppm	Staggering, collapse in 5 minutes. Serious damage to the eyes in 30 minutes. Death after 30-60 minutes.
700-1000 ppm	Rapid unconsciousness, "knockdown" or immediate collapse within 1 to 2 breaths, breathing stops, death within minutes.
1000-2000 ppm	Nearly instant death

III. Environmental Hazards

H₂S and its associated byproducts from combustion presents a serious environmental hazard. Sulphur Dioxide SO₂ is produced as a constituent of flaring H₂S Gas and can present hazards associated, which are similar to H₂S. Although SO₂ is heavier than air, it will be picked up by a breeze and carried downwind at

Permian Resources Corporation	H ₂ S Contingency Plan Mallard–Woody 22 Fed Com NESE Pad1	Lea County, New Mexico
-------------------------------	---	------------------------

elevated temperatures. Since Sulfur Dioxide is extremely irritating to the eyes and mucous membranes of the upper respiratory tract, it has exceptionally good warning powers in this respect. The following table indicates the toxic nature of the gas. Please see the attached SDS in Appendix B for reference.

SULFUR DIOXIDE TOXICITY		
Concentration		Effects
%SO ₂	PPM	
0.0005	3 to 5	Pungent odor-normally a person can detect SO ₂ in this range.
0.0012	12	Throat irritation, coughing, and constriction of the chest tearing and smarting of eyes.
0.15	150	So irritating that it can only be endured for a few minutes.
0.05	500	Causes a sense of suffocation, even with first breath.

Section 8.0 - Regulatory Information

I. OSHA & NIOSH Information

II. **Table 8.0. OSHA & NIOSH H₂S Information**

PEL, IDLH, TLV	Description
NIOSH PEL 10 PPM	<ul style="list-style-type: none"> PEL is the Permissible Exposure Limit that an employee may be exposed up to 8 hr / day.
OSHA General Industry Ceiling PEL – 20 PPM	<ul style="list-style-type: none"> The maximum exposure limit, which cannot be exceeded for any length of time.
IDLH 100 PPM	<ul style="list-style-type: none"> Immediately Dangerous to Life and Health
Permian Resources PEL 10 PPM	<ul style="list-style-type: none"> Permian Resources Policy Regarding H₂S for employee safety

III. New Mexico OCD & BLM – H₂S Concentration Threshold Requirements

New Mexico NMAC 19.15.11 and Onshore Order #6 identify two Radii of Exposure (ROE) that identify potential danger to the public and require additional compliance measures. Permian Resources is required to install safety devices, establish safety procedures and develop a written H₂S contingency plan for sites where the H₂S concentrations are as follows.

Permian Resources Corporation	H ₂ S Contingency Plan Mallard–Woody 22 Fed Com NESE Pad1	Lea County, New Mexico
-------------------------------	---	------------------------

Table 8.1. Calculating H₂S Radius of Exposure

H ₂ S Radius of Exposure	Description	Control and Equipment Requirements
100 ppm	Distance from a release to where the H ₂ S concentration in the air will dilute below 100ppm	ROE > 50-ft and includes any part of a “public area” (residence, school, business, etc., or any area that can be expected to be populated). ROE > 3,000-ft
500 ppm	Distance from a release to where the H ₂ S concentration in the air will dilute below 500ppm	ROE > 50-ft and includes any part of a public road (public roads are tax supported roads or any road used for public access or use)

Calculating H₂S Radius of Exposure

The ROE of an H₂S release is calculated to determine if a potentially hazardous volume of H₂S gas at 100 or 500 parts per million (ppm) is within a regulated distance requiring further action. If information about the concentration of H₂S and the potential gas release volume is known, the location of the Muster Areas will be set, and safety measures will be implemented based on the calculated radius of exposure (ROE). NMAC 19.15.11 – Hydrogen Sulfide Safety defines the ROE as the radius constructed with the gas’s point of escape as its center and its length calculated by the following Pasquill-Gifford equations:

To determine the extent of the **100 ppm ROE**:

$$x = [(1.589) (\text{mole fraction H}_2\text{S})(Q)]^{(.6258)}$$

To determine the extent of the **500 ppm ROE**:

$$x = [(0.4546) (\text{mole fraction H}_2\text{S})(Q)]^{(.6258)}$$

Table 8.2. Calculating H₂S Radius of Exposure

ROE Variable	Description
X =	ROE in feet
Q =	Max volume of gas released determined to be released in cubic feet per day (ft³/d) normalized to standard temperature and pressure, 60°F and 14.65 psia
Mole fraction H ₂ S =	Mole fraction of H ₂ S in the gaseous mixture released.

The volume used as the escape rate in determining the ROE is specified in the rule as follows:

- The maximum daily volume rate of gas containing H₂S handled by that system element for which the ROE is calculated.
- For existing gas wells, the current adjusted open-flow rate, or the operator's estimate of the well's capacity to flow against zero back-pressure at the wellhead.

New Mexico Oil Conservation Division & BLM Site Requirements under NMAC 19.15.11 & Onshore Order #6

- Two cleared areas will be designated as Safe Briefing Areas. During an emergency, personnel will assemble in one of these areas for instructions from the Permian Resources Person-in-Charge.

Permian Resources Corporation	H ₂ S Contingency Plan Mallard–Woody 22 Fed Com NESE Pad1	Lea County, New Mexico
-------------------------------	---	------------------------

Prevailing wind direction should be considered in locating the briefing areas 200’ or more on either side of the well head. One area should offset the other at an angle of 45° to 90° with respect to prevailing wind direction to allow for wind shifts during the work period.

- In the event of either an intentional or accidental releases of hydrogen sulfide, safeguards to protect the general public from the harmful effects of hydrogen sulfide must be in place for operations. A summary of the provisions in each of three H₂S ROE cases is included in **Table 8.3**.
 - **CASE 1** -100 ppm ROE < 50’
 - **CASE 2** - 100 ppm ROE is 50’ or greater, but < 3000’ and does not penetrate public area.
 - **CASE 3** -100 ppm ROE is 50’ or greater and penetrates a public area or 500 ppm ROE includes a public road. Also if 100 ppm ROE > 3000’ regardless of public area.

Table 8.3. NMAC 19.15.11 Compliance Requirements Drilling & Production

NMAC 19.15.11 & BLM COMPLIANCE REQUIREMENTS – DRILLING & PRODUCTION			
PROVISION	CASE 1	CASE 2	CASE 3
H ₂ S Concentration Test	X	X	X
H-9	X	X	X
Training	X	X	X
District Office Notification	X	X	X
Drill Stem Tests Restricted	X*	X*	X
BOP Test	X*	X*	X
Materials		X	X
Warning and Marker		X	X
Security		X	X
Contingency Plan			X
Control and Equipment Safety			X
Monitors		X**	X**
Mud (ph Control or Scavenger)			X*
Wind Indicators		X**	X
Protective Breathing Equipment		X**	X
Choke Manifold, Secondary Remote Control, and Mud-Gas Separator			X
Flare Stacks			X*

Section 9.0 - Training Requirements

Training

The following elements are considered a minimum level of training for personnel assigned to operations who may encounter H₂S as part of routine or maintenance work.

- The hazards, characteristics, and properties of hydrogen sulfide (H₂S) and (SO₂).
- Sources of H₂S and SO₂.
- Proper use of H₂S and SO₂ detection methods used at the workplace.
- Recognition of, and proper response to, the warning signals initiated by H₂S and SO₂ detection systems in use at the workplace.
- Symptoms of H₂S exposure; symptoms of SO₂ exposure
- Rescue techniques and first aid to victims of H₂S and SO₂ exposure.

Permian Resources Corporation	H ₂ S Contingency Plan Mallard–Woody 22 Fed Com NESE Pad1	Lea County, New Mexico
-------------------------------	---	------------------------

- Proper use and maintenance of breathing equipment for working in H₂S and SO₂ atmospheres, as appropriate theory and hands-on practice, with demonstrated proficiency (29 CFR Part 1910.134).
- Workplace practices and relevant maintenance procedures that have been established to protect personnel from the hazards of H₂S and SO₂.
- Wind direction awareness and routes of egress.
- Confined space and enclosed facility entry procedures (if applicable).
- Emergency response procedures that have been developed for the facility or operations.
- Locations and use of safety equipment.
- Locations of safe briefing areas.

Refresher training will be conducted annually.

Section 10.0 - Personal Protective Equipment

I. Personal H₂S Monitors

All personnel engaged in planned or unplanned work activity to mitigate the release of a hazardous concentration of H₂S shall have on their person a personal H₂S monitor.

II. Fixed H₂S Detection and Alarms

- 4 channel H₂S monitor
- 4 wireless H₂S monitors
- H₂S alarm system (Audible/Red strobe)
- Personal gas monitor for each person on location
- Gas sample tubes

III. Flame Resistant Clothing

All personnel engaged in planned or unplanned work activity associated with this Plan shall have on the appropriate level of FRC clothing.

IV. Respiratory Protection

The following respiratory protection equipment shall be available at each drilling location.

- Working cascade system available on rig floor and pit system & 750' of air line hose
- Four (4) breathing air manifolds
- Four (4) 30-minute rescue packs
- Five (5) work/Escapes units
- Five (5) escape units
- One (1) filler hose for the work/escape/rescue units

Supplied air (airline or SCBA) respiratory protection against hydrogen sulfide exposure is required in the following situations:

- When routine or maintenance work tasks involve exposure to H₂S concentrations of 10 ppm or greater.
- When a fixed location area monitor alarms, and re-entry to the work area is required to complete a job.
- When confined spaces are to be entered without knowledge of H₂S levels present, or if initial measurements are to be taken of H₂S levels.
- During rescue of employees suspected of H₂S overexposure.

Permian Resources Corporation	H ₂ S Contingency Plan Mallard–Woody 22 Fed Com NESE Pad1	Lea County, New Mexico
-------------------------------	---	------------------------

- For specific tasks identified with significant exposure potential and outlined in local program guidelines.
- All respiratory equipment for hydrogen sulfide must be of the supplied-air type, equipped with pressure-demand regulators and operated in the pressure-demand mode only. This is the only type of respiratory protection recommended for hydrogen sulfide application. Equipment should be approved by NIOSH/MSHA or other recognized national authority as required. If airline units are used, a five-minute egress bottle should also be carried.
- Gas masks or other air-purifying respirators **MUST NEVER BE USED FOR HYDROGEN SULFIDE** due to the poor warning properties of the gas.
- Use of respiratory protection should be accompanied by a written respiratory protection program.

Permian Resources Corporation	H ₂ S Contingency Plan Mallard-Woody 22 Fed Com NESE Pad1	Lea County, New Mexico
-------------------------------	---	------------------------

Appendix A
H₂S SDS



Hydrogen sulfide

Safety Data Sheet E-4611

according to the Hazardous Products Regulation (February 11, 2015)

Date of issue: 10-15-1979 Revision date: 08-10-2016 Supersedes: 10-15-2013

SECTION 1: Identification

1.1. Product identifier

Product form : Substance
Name : Hydrogen sulfide
CAS No : 7783-06-4
Formula : H₂S
Other means of identification : Hydrogen sulfide
Product group : Core Products

1.2. Recommended use and restrictions on use

Recommended uses and restrictions : Industrial use
Use as directed

1.3. Supplier

Praxair Canada inc.
1200 – 1 City Centre Drive
Mississauga - Canada L5B 1M2
T 1-905-803-1600 - F 1-905-803-1682
www.praxair.ca

1.4. Emergency telephone number

Emergency number : 1-800-363-0042
Call emergency number 24 hours a day only for spills, leaks, fire, exposure, or accidents involving this product.
For routine information, contact your supplier or Praxair sales representative.

SECTION 2: Hazard identification

2.1. Classification of the substance or mixture

GHS-CA classification

Flam. Gas 1 H220
Liquefied gas H280
Acute Tox. 2 (Inhalation: gas) H330
STOT SE 3 H335

2.2. GHS Label elements, including precautionary statements

GHS-CA labelling

Hazard pictograms :    

GHS02 GHS04 GHS06 GHS07

Signal word : DANGER

Hazard statements : **EXTREMELY FLAMMABLE GAS**
CONTAINS GAS UNDER PRESSURE; MAY EXPLODE IF HEATED
FATAL IF INHALED
MAY CAUSE RESPIRATORY IRRITATION
MAY FORM EXPLOSIVE MIXTURES WITH AIR
SYMPTOMS MAY BE DELAYED
EXTENDED EXPOSURE TO GAS REDUCES THE ABILITY TO SMELL SULFIDES

Precautionary statements : Do not handle until all safety precautions have been read and understood
Keep away from heat, hot surfaces, sparks, open flames and other ignition sources. No smoking

This document is only controlled while on the Praxair Canada Inc. website and a copy of this controlled version is available for download. Praxair cannot assure the integrity or accuracy of any version of this document after it has been downloaded or removed from our website.

EN (English)

SDS ID : E-4611

1/9

Permian Resources Corporation	H ₂ S Contingency Plan Mallard–Woody 22 Fed Com NESE Pad1	Lea County, New Mexico
-------------------------------	---	------------------------



Hydrogen sulfide

Safety Data Sheet E-4611

according to the Hazardous Products Regulation (February 11, 2015)

Date of issue: 10-15-1979

Revision date: 08-10-2016

Supersedes: 10-15-2013

Do not breathe gas
Use and store only outdoors or in a well-ventilated area
Avoid release to the environment
Wear protective gloves, protective clothing, eye protection, respiratory protection, and/or face protection
Leaking gas fire: Do not extinguish, unless leak can be stopped safely
In case of leakage, eliminate all ignition sources
Store locked up
Dispose of contents/container in accordance with container Supplier/owner instructions
Protect from sunlight when ambient temperature exceeds 52°C (125°F)
Close valve after each use and when empty
Do not open valve until connected to equipment prepared for use
When returning cylinder, install leak tight valve outlet cap or plug
Do not depend on odour to detect the presence of gas

2.3. Other hazards

Other hazards not contributing to the classification : Contact with liquid may cause cold burns/frostbite.

2.4. Unknown acute toxicity (GHS-CA)

No data available

SECTION 3: Composition/information on ingredients

3.1. Substances

Name	CAS No.	% (Vol.)	Common Name (synonyms)
Hydrogen sulfide (Main constituent)	(CAS No) 7783-06-4	100	Hydrogen sulfide (H ₂ S) / Hydrogen sulphide / Sulfur hydride / Sulfureted hydrogen / Dihydrogen sulphide / Hydrogensulfide

3.2. Mixtures

Not applicable

SECTION 4: First-aid measures

4.1. Description of first aid measures

First-aid measures after inhalation : Remove to fresh air and keep at rest in a position comfortable for breathing. If not breathing, give artificial respiration. If breathing is difficult, trained personnel should give oxygen. Call a physician.

First-aid measures after skin contact : The liquid may cause frostbite. For exposure to liquid, immediately warm frostbite area with warm water not to exceed 105°F (41°C). Water temperature should be tolerable to normal skin. Maintain skin warming for at least 15 minutes or until normal coloring and sensation have returned to the affected area. In case of massive exposure, remove clothing while showering with warm water. Seek medical evaluation and treatment as soon as possible.

First-aid measures after eye contact : Immediately flush eyes thoroughly with water for at least 15 minutes. Hold the eyelids open and away from the eyeballs to ensure that all surfaces are flushed thoroughly. Contact an ophthalmologist immediately.

First-aid measures after ingestion : Ingestion is not considered a potential route of exposure.

4.2. Most important symptoms and effects (acute and delayed)

No additional information available

4.3. Immediate medical attention and special treatment, if necessary

Other medical advice or treatment : Obtain medical assistance. Treat with corticosteroid spray as soon as possible after inhalation.

SECTION 5: Fire-fighting measures

5.1. Suitable extinguishing media

Suitable extinguishing media : Carbon dioxide, Dry chemical, Water spray or fog. Use extinguishing media appropriate for surrounding fire.

5.2. Unsuitable extinguishing media

No additional information available

This document is only controlled while on the Praxair Canada Inc. website and a copy of this controlled version is available for download. Praxair cannot assure the integrity or accuracy of any version of this document after it has been downloaded or removed from our website.

EN (English)

SDS ID : E-4611

2/9

Permian Resources Corporation	H ₂ S Contingency Plan Mallard–Woody 22 Fed Com NESE Pad1	Lea County, New Mexico
-------------------------------	---	------------------------



Hydrogen sulfide

Safety Data Sheet E-4611

according to the Hazardous Products Regulation (February 11, 2015)

Date of issue: 10-15-1979

Revision date: 08-10-2016

Supersedes: 10-15-2013

5.3. Specific hazards arising from the hazardous product

Fire hazard	: EXTREMELY FLAMMABLE GAS. If venting or leaking gas catches fire, do not extinguish flames. Flammable vapors may spread from leak, creating an explosive reignition hazard. Vapors can be ignited by pilot lights, other flames, smoking, sparks, heaters, electrical equipment, static discharge, or other ignition sources at locations distant from product handling point. Explosive atmospheres may linger. Before entering an area, especially a confined area, check the atmosphere with an appropriate device.
Explosion hazard	: EXTREMELY FLAMMABLE GAS. Forms explosive mixtures with air and oxidizing agents.
Reactivity	: No reactivity hazard other than the effects described in sub-sections below.
Reactivity in case of fire	: No reactivity hazard other than the effects described in sub-sections below.

5.4. Special protective equipment and precautions for fire-fighters

Firefighting instructions	: DANGER! Toxic, flammable liquefied gas Evacuate all personnel from the danger area. Use self-contained breathing apparatus (SCBA) and protective clothing. Immediately cool containers with water from maximum distance. Stop flow of gas if safe to do so, while continuing cooling water spray. Remove ignition sources if safe to do so. Remove containers from area of fire if safe to do so. On-site fire brigades must comply with their provincial and local fire code regulations.
Special protective equipment for fire fighters	: Standard protective clothing and equipment (Self Contained Breathing Apparatus) for fire fighters.
Other information	: Containers are equipped with a pressure relief device. (Exceptions may exist where authorized by TC.)

SECTION 6: Accidental release measures

6.1. Personal precautions, protective equipment and emergency procedures

General measures	: DANGER! Toxic, flammable liquefied gas . Forms explosive mixtures with air and oxidizing agents. Immediately evacuate all personnel from danger area. Use self-contained breathing apparatus where needed. Remove all sources of ignition if safe to do so. Reduce vapors with fog or fine water spray, taking care not to spread liquid with water. Shut off flow if safe to do so. Ventilate area or move container to a well-ventilated area. Flammable vapors may spread from leak and could explode if reignited by sparks or flames. Explosive atmospheres may linger. Before entering area, especially confined areas, check atmosphere with an appropriate device.
------------------	---

6.2. Methods and materials for containment and cleaning up

Methods for cleaning up	: Try to stop release. Reduce vapour with fog or fine water spray. Prevent waste from contaminating the surrounding environment. Prevent soil and water pollution. Dispose of contents/container in accordance with local/regional/national/international regulations. Contact supplier for any special requirements.
-------------------------	---

6.3. Reference to other sections

For further information refer to section 8: Exposure controls/personal protection

SECTION 7: Handling and storage

7.1. Precautions for safe handling

Precautions for safe handling	: Leak-check system with soapy water; never use a flame All piped systems and associated equipment must be grounded Keep away from heat, hot surfaces, sparks, open flames and other ignition sources. No smoking. Use only non-sparking tools. Use only explosion-proof equipment Wear leather safety gloves and safety shoes when handling cylinders. Protect cylinders from physical damage; do not drag, roll, slide or drop. While moving cylinder, always keep in place removable valve cover. Never attempt to lift a cylinder by its cap; the cap is intended solely to protect the valve. When moving cylinders, even for short distances, use a cart (trolley, hand truck, etc.) designed to transport cylinders. Never insert an object (e.g. wrench, screwdriver, pry bar) into cap openings; doing so may damage the valve and cause a leak. Use an adjustable strap wrench to remove over-tight or rusted caps. Slowly open the valve. If the valve is hard to open, discontinue use and contact your supplier. Close the container valve after each use; keep closed even when empty. Never apply flame or localized heat directly to any part of the container. High temperatures may damage the container and could cause the pressure relief device to fail prematurely, venting the container contents. For other precautions in using this product, see section 16.
-------------------------------	--

This document is only controlled while on the Praxair Canada Inc. website and a copy of this controlled version is available for download. Praxair cannot assure the integrity or accuracy of any version of this document after it has been downloaded or removed from our website.

EN (English)

SDS ID : E-4611

3/9

Permian Resources Corporation	H ₂ S Contingency Plan Mallard–Woody 22 Fed Com NESE Pad1	Lea County, New Mexico
-------------------------------	---	------------------------

PRAXAIR **Hydrogen sulfide**
Safety Data Sheet E-4611

according to the Hazardous Products Regulation (February 11, 2015)
Date of issue: 10-15-1979 Revision date: 08-10-2016 Supersedes: 10-15-2013

7.2. Conditions for safe storage, including any incompatibilities

Storage conditions : Store only where temperature will not exceed 125°F (52°C). Post "No Smoking/No Open Flames" signs in storage and use areas. There must be no sources of ignition. Separate packages and protect against potential fire and/or explosion damage following appropriate codes and requirements (e.g. NFPA 30, NFPA 55, NFPA 70, and/or NFPA 221 in the U.S.) or according to requirements determined by the Authority Having Jurisdiction (AHJ). Always secure containers upright to keep them from falling or being knocked over. Install valve protection cap, if provided, firmly in place by hand when the container is not in use. Store full and empty containers separately. Use a first-in, first-out inventory system to prevent storing full containers for long periods. For other precautions in using this product, see section 16

OTHER PRECAUTIONS FOR HANDLING, STORAGE, AND USE: When handling product under pressure, use piping and equipment adequately designed to withstand the pressures to be encountered. Never work on a pressurized system. Use a back flow preventive device in the piping. Gases can cause rapid suffocation because of oxygen deficiency; store and use with adequate ventilation. If a leak occurs, close the container valve and blow down the system in a safe and environmentally correct manner in compliance with all international, federal/national, state/provincial, and local laws; then repair the leak. Never place a container where it may become part of an electrical circuit.

SECTION 8: Exposure controls/personal protection

8.1. Control parameters

Hydrogen sulfide (7783-06-4)		
USA - ACGIH	ACGIH TLV-TWA (ppm)	1 ppm
USA - ACGIH	ACGIH TLV-STEL (ppm)	5 ppm
USA - OSHA	OSHA PEL (Ceiling) (ppm)	20 ppm
Canada (Quebec)	VECD (mg/m ³)	21 mg/m ³
Canada (Quebec)	VECD (ppm)	15 ppm
Canada (Quebec)	VEMP (mg/m ³)	14 mg/m ³
Canada (Quebec)	VEMP (ppm)	10 ppm
Alberta	OEL Ceiling (mg/m ³)	21 mg/m ³
Alberta	OEL Ceiling (ppm)	15 ppm
Alberta	OEL TWA (mg/m ³)	14 mg/m ³
Alberta	OEL TWA (ppm)	10 ppm
British Columbia	OEL Ceiling (ppm)	10 ppm
Manitoba	OEL STEL (ppm)	5 ppm
Manitoba	OEL TWA (ppm)	1 ppm
New Brunswick	OEL STEL (mg/m ³)	21 mg/m ³
New Brunswick	OEL STEL (ppm)	15 ppm
New Brunswick	OEL TWA (mg/m ³)	14 mg/m ³
New Brunswick	OEL TWA (ppm)	10 ppm
New Foundland & Labrador	OEL STEL (ppm)	5 ppm
New Foundland & Labrador	OEL TWA (ppm)	1 ppm
Nova Scotia	OEL STEL (ppm)	5 ppm
Nova Scotia	OEL TWA (ppm)	1 ppm
Nunavut	OEL Ceiling (mg/m ³)	28 mg/m ³
Nunavut	OEL Ceiling (ppm)	20 ppm
Nunavut	OEL STEL (mg/m ³)	21 mg/m ³
Nunavut	OEL STEL (ppm)	15 ppm
Nunavut	OEL TWA (mg/m ³)	14 mg/m ³
Nunavut	OEL TWA (ppm)	10 ppm
Northwest Territories	OEL STEL (ppm)	15 ppm

This document is only controlled while on the Praxair Canada Inc. website and a copy of this controlled version is available for download. Praxair cannot assure the integrity or accuracy of any version of this document after it has been downloaded or removed from our website.

Permian Resources Corporation	H ₂ S Contingency Plan Mallard–Woody 22 Fed Com NESE Pad1	Lea County, New Mexico
-------------------------------	---	------------------------

PRAXAIR **Hydrogen sulfide**
Safety Data Sheet E-4611

according to the Hazardous Products Regulation (February 11, 2015)
Date of issue: 10-15-1979 Revision date: 08-10-2016 Supersedes: 10-15-2013

Hydrogen sulfide (7783-06-4)		
Northwest Territories	OEL TWA (ppm)	10 ppm
Ontario	OEL STEL (ppm)	15 ppm
Ontario	OEL TWA (ppm)	10 ppm
Prince Edward Island	OEL STEL (ppm)	5 ppm
Prince Edward Island	OEL TWA (ppm)	1 ppm
Québec	VECD (mg/m ³)	21 mg/m ³
Québec	VECD (ppm)	15 ppm
Québec	VEMP (mg/m ³)	14 mg/m ³
Québec	VEMP (ppm)	10 ppm
Saskatchewan	OEL STEL (ppm)	15 ppm
Saskatchewan	OEL TWA (ppm)	10 ppm
Yukon	OEL STEL (mg/m ³)	27 mg/m ³
Yukon	OEL STEL (ppm)	15 ppm
Yukon	OEL TWA (mg/m ³)	15 mg/m ³
Yukon	OEL TWA (ppm)	10 ppm

8.2. Appropriate engineering controls

Appropriate engineering controls : Use corrosion-resistant equipment. Use an explosion-proof local exhaust system. Local exhaust and general ventilation must be adequate to meet exposure standards. MECHANICAL (GENERAL): **Inadequate - Use only in a closed system.** Use explosion proof equipment and lighting.

8.3. Individual protection measures/Personal protective equipment

Personal protective equipment : Safety glasses. Face shield. Gloves.



Hand protection : Wear work gloves when handling containers. Wear heavy rubber gloves where contact with product may occur.

Eye protection : Wear goggles and a face shield when transfilling or breaking transfer connections. Select in accordance with the current CSA standard Z94.3, "Industrial Eye and Face Protection", and any provincial regulations, local bylaws or guidelines.

Respiratory protection : **Respiratory protection:** Use respirable fume respirator or air supplied respirator when working in confined space or where local exhaust or ventilation does not keep exposure below TLV. Select in accordance with provincial regulations, local bylaws or guidelines. Selection should be based on the current CSA standard Z94.4, "Selection, Care, and Use of Respirators." Respirators should also be approved by NIOSH and MSHA. For emergencies or instances with unknown exposure levels, use a self-contained breathing apparatus (SCBA).

Thermal hazard protection : Wear cold insulating gloves when transfilling or breaking transfer connections. Standard EN 511 - Cold insulating gloves.

Other information : **Other protection :** Safety shoes for general handling at customer sites. Metatarsal shoes and cuffless trousers for cylinder handling at packaging and filling plants. Select in accordance with the current CSA standard Z195, "Protective Foot Wear", and any provincial regulations, local bylaws or guidelines. For working with flammable and oxidizing materials, consider the use of flame resistant anti-static safety clothing.

SECTION 9: Physical and chemical properties

9.1. Information on basic physical and chemical properties

Physical state : Gas

Appearance : Colorless gas. Colorless liquid at low temperature or under high pressure.

Molecular mass : 34 g/mol

Colour : Colourless.

Odour : Odour can persist. Poor warning properties at low concentrations. Rotten eggs.

Odour threshold : Odour threshold is subjective and inadequate to warn of overexposure.

This document is only controlled while on the Praxair Canada Inc. website and a copy of this controlled version is available for download. Praxair cannot assure the integrity or accuracy of any version of this document after it has been downloaded or removed from our website.

Permian Resources Corporation	H ₂ S Contingency Plan Mallard–Woody 22 Fed Com NESE Pad1	Lea County, New Mexico
-------------------------------	---	------------------------



Hydrogen sulfide

Safety Data Sheet E-4611

according to the Hazardous Products Regulation (February 11, 2015)

Date of issue: 10-15-1979

Revision date: 08-10-2016

Supersedes: 10-15-2013

pH	: Not applicable.
pH solution	: No data available
Relative evaporation rate (butylacetate=1)	: No data available
Relative evaporation rate (ether=1)	: Not applicable.
Melting point	: -86 °C
Freezing point	: -82.9 °C
Boiling point	: -60.3 °C
Flash point	: Not applicable.
Critical temperature	: 100.4 °C
Auto-ignition temperature	: 260 °C
Decomposition temperature	: No data available
Vapour pressure	: 1880 kPa
Vapour pressure at 50 °C	: No data available
Critical pressure	: 8940 kPa
Relative vapour density at 20 °C	: >=
Relative density	: No data available
Relative density of saturated gas/air mixture	: No data available
Density	: No data available
Relative gas density	: 1.2
Solubility	: Water: 3980 mg/l
Log Pow	: Not applicable.
Log Kow	: Not applicable.
Viscosity, kinematic	: Not applicable.
Viscosity, dynamic	: Not applicable.
Viscosity, kinematic (calculated value) (40 °C)	: No data available
Explosive properties	: Not applicable.
Oxidizing properties	: None.
Flammability (solid, gas)	: 4.3 - 46 vol %

9.2. Other information

Gas group	: Liquefied gas
Additional information	: Gas/vapour heavier than air. May accumulate in confined spaces, particularly at or below ground level

SECTION 10: Stability and reactivity

10.1. Reactivity

Reactivity	: No reactivity hazard other than the effects described in sub-sections below.
Chemical stability	: Stable under normal conditions.
Possibility of hazardous reactions	: May react violently with oxidants. Can form explosive mixture with air.
Conditions to avoid	: Avoid moisture in installation systems. Keep away from heat/sparks/open flames/hot surfaces. – No smoking.
Incompatible materials	: Ammonia. Bases. Bromine pentafluoride. Chlorine trifluoride. chromium trioxide. (and heat). Copper. (powdered). Fluorine. Lead. Lead oxide. Mercury. Nitric acid. Nitrogen trifluoride. nitrogen sulfide. Organic compounds. Oxidizing agents. Oxygen difluoride. Rubber. Sodium. (and moisture). Water.
Hazardous decomposition products	: Thermal decomposition may produce : Sulfur. Hydrogen.

SECTION 11: Toxicological information

11.1. Information on toxicological effects

Acute toxicity (oral)	: Not classified
Acute toxicity (dermal)	: Not classified

This document is only controlled while on the Praxair Canada Inc. website and a copy of this controlled version is available for download. Praxair cannot assure the integrity or accuracy of any version of this document after it has been downloaded or removed from our website.

EN (English)

SDS ID : E-4611

6/9

Permian Resources Corporation	H ₂ S Contingency Plan Mallard–Woody 22 Fed Com NESE Pad1	Lea County, New Mexico
-------------------------------	---	------------------------



Hydrogen sulfide

Safety Data Sheet E-4611

according to the Hazardous Products Regulation (February 11, 2015)

Date of issue: 10-15-1979

Revision date: 08-10-2016

Supersedes: 10-15-2013

Acute toxicity (inhalation) : Inhalation:gas: FATAL IF INHALED.

Hydrogen sulfide (l f)7783-06-4	
LC50 inhalation rat (mg/l)	0.99 mg/l (Exposure time: 1 h)
LC50 inhalation rat (ppm)	356 ppm/4h
ATE CA (gases)	356.00000000 ppmv/4h
ATE CA (vapours)	0.99000000 mg/l/4h
ATE CA (dust,mist)	0.99000000 mg/l/4h

Skin corrosion/irritation : Not classified

pH: Not applicable.

Serious eye damage/irritation : Not classified

pH: Not applicable.

Respiratory or skin sensitization : Not classified

Germ cell mutagenicity : Not classified

Carcinogenicity : Not classified

Reproductive toxicity : Not classified

Specific target organ toxicity (single exposure) : MAY CAUSE RESPIRATORY IRRITATION.

Specific target organ toxicity (repeated exposure) : Not classified

Aspiration hazard : Not classified

SECTION 12: Ecological information

12.1. Toxicity

Ecology - general : VERY TOXIC TO AQUATIC LIFE.

Hydrogen sulfide (7783-06-4)	
LC50 fish 1	0.0448 mg/l (Exposure time: 96 h - Species: Lepomis macrochirus [flow-through])
LC50 fish 2	0.016 mg/l (Exposure time: 96 h - Species: Pimephales promelas [flow-through])

12.2. Persistence and degradability

Hydrogen sulfide (7783-06-4)	
Persistence and degradability	Not applicable for inorganic gases.

12.3. Bioaccumulative potential

Hydrogen sulfide (7783-06-4)	
BCF fish 1	(no bioaccumulation expected)
Log Pow	Not applicable.
Log Kow	Not applicable.
Bioaccumulative potential	No data available.

12.4. Mobility in soil

Hydrogen sulfide (7783-06-4)	
Mobility in soil	No data available.
Log Pow	Not applicable.
Log Kow	Not applicable.
Ecology - soil	Because of its high volatility, the product is unlikely to cause ground or water pollution.

12.5. Other adverse effects

Other adverse effects : May cause pH changes in aqueous ecological systems.

Effect on the ozone layer : None

Effect on global warming : No known effects from this product

This document is only controlled while on the Praxair Canada Inc. website and a copy of this controlled version is available for download. Praxair cannot assure the integrity or accuracy of any version of this document after it has been downloaded or removed from our website.

EN (English)

SDS ID : E-4611

7/9

Permian Resources Corporation	H ₂ S Contingency Plan Mallard–Woody 22 Fed Com NESE Pad1	Lea County, New Mexico
-------------------------------	---	------------------------



Hydrogen sulfide

Safety Data Sheet E-4611

according to the Hazardous Products Regulation (February 11, 2015)

Date of issue: 10-15-1979

Revision date: 08-10-2016

Supersedes: 10-15-2013

SECTION 13: Disposal considerations

13.1. Disposal methods

Waste disposal recommendations : Do not attempt to dispose of residual or unused quantities. Return container to supplier.

SECTION 14: Transport information

14.1. Basic shipping description

In accordance with TDG

TDG

UN-No. (TDG) : UN1053
 TDG Primary Hazard Classes : 2.3 - Class 2.3 - Toxic Gas.
 TDG Subsidiary Classes : 2.1
 Proper shipping name : HYDROGEN SULPHIDE

ERAP Index : 500
 Explosive Limit and Limited Quantity Index : 0
 Passenger Carrying Ship Index : Forbidden
 Passenger Carrying Road Vehicle or Passenger Carrying Railway Vehicle Index : Forbidden

14.3. Air and sea transport

IMDG

UN-No. (IMDG) : 1053
 Proper Shipping Name (IMDG) : HYDROGEN SULPHIDE
 Class (IMDG) : 2 - Gases
 MFAG-No : 117

IATA

UN-No. (IATA) : 1053
 Proper Shipping Name (IATA) : Hydrogen sulphide
 Class (IATA) : 2

SECTION 15: Regulatory information

15.1. National regulations

Hydrogen sulfide (7783-06-4)

Listed on the Canadian DSL (Domestic Substances List)

15.2. International regulations

Hydrogen sulfide (7783-06-4)

Listed on the AICS (Australian Inventory of Chemical Substances)
 Listed on IECSC (Inventory of Existing Chemical Substances Produced or Imported in China)
 Listed on the EEC inventory EINECS (European Inventory of Existing Commercial Chemical Substances)
 Listed on the Japanese ENCS (Existing & New Chemical Substances) inventory
 Listed on the Korean ECL (Existing Chemicals List)
 Listed on NZIoC (New Zealand Inventory of Chemicals)
 Listed on PICCS (Philippines Inventory of Chemicals and Chemical Substances)
 Listed on the United States TSCA (Toxic Substances Control Act) inventory
 Listed on INSQ (Mexican national Inventory of Chemical Substances)

SECTION 16: Other information

Date of issue : 15/10/1979
 Revision date : 10/08/2016
 Supersedes : 15/10/2013

Indication of changes:

Training advice : Users of breathing apparatus must be trained. Ensure operators understand the toxicity hazard. Ensure operators understand the flammability hazard.

This document is only controlled while on the Praxair Canada Inc. website and a copy of this controlled version is available for download. Praxair cannot assure the integrity or accuracy of any version of this document after it has been downloaded or removed from our website.

EN (English)

SDS ID : E-4611

8/9

Permian Resources Corporation	H ₂ S Contingency Plan Mallard–Woody 22 Fed Com NESE Pad1	Lea County, New Mexico
-------------------------------	---	------------------------

PRAXAIR **Hydrogen sulfide**
Safety Data Sheet E-4611

according to the Hazardous Products Regulation (February 11, 2015)
Date of issue: 10-15-1979 Revision date: 08-10-2016 Supersedes: 10-15-2013

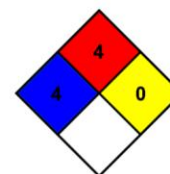
Other information : When you mix two or more chemicals, you can create additional, unexpected hazards. Obtain and evaluate the safety information for each component before you produce the mixture. Consult an industrial hygienist or other trained person when you evaluate the end product. Before using any plastics, confirm their compatibility with this product

Praxair asks users of this product to study this SDS and become aware of the product hazards and safety information. To promote safe use of this product, a user should (1) notify employees, agents, and contractors of the information in this SDS and of any other known product hazards and safety information, (2) furnish this information to each purchaser of the product, and (3) ask each purchaser to notify its employees and customers of the product hazards and safety information

The opinions expressed herein are those of qualified experts within Praxair Canada Inc. We believe that the information contained herein is current as of the date of this Safety Data Sheet. Since the use of this information and the conditions of use are not within the control of Praxair Canada Inc, it is the user's obligation to determine the conditions of safe use of the product. Praxair Canada Inc, SDSs are furnished on sale or delivery by Praxair Canada Inc, or the independent distributors and suppliers who package and sell our products. To obtain current SDSs for these products, contact your Praxair sales representative, local distributor, or supplier, or download from www.praxair.ca. If you have questions regarding Praxair SDSs, would like the document number and date of the latest SDS, or would like the names of the Praxair suppliers in your area, phone or write Praxair Canada Inc, (Phone: 1-888-257-5149; Address: Praxair Canada Inc, 1 City Centre Drive, Suite 1200, Mississauga, Ontario, L5B 1M2).

PRAXAIR and the Flowing Airstream design are trademarks or registered trademarks of Praxair Technology, Inc. in the United States and/or other countries.

- NFPA health hazard : 4 - Very short exposure could cause death or serious residual injury even though prompt medical attention was given.
- NFPA fire hazard : 4 - Will rapidly or completely vaporize at normal pressure and temperature, or is readily dispersed in air and will burn readily.
- NFPA reactivity : 0 - Normally stable, even under fire exposure conditions, and are not reactive with water.



- HMIS III Rating
 - Health : 2 Moderate Hazard - Temporary or minor injury may occur
 - Flammability : 4 Severe Hazard - Flammable gases, or very volatile flammable liquids with flash points below 73 F, and boiling points below 100 F. Materials may ignite spontaneously with air. (Class IA)
 - Physical : 2 Moderate Hazard - Materials that are unstable and may undergo violent chemical changes at normal temperature and pressure with low risk for explosion. Materials may react violently with water or form peroxides upon exposure to air.

SDS Canada (GHS) - Praxair

This information is based on our current knowledge and is intended to describe the product for the purposes of health, safety and environmental requirements only. It should not therefore be construed as guaranteeing any specific property of the product.

Permian Resources Corporation	H ₂ S Contingency Plan Mallard-Woody 22 Fed Com NESE Pad1	Lea County, New Mexico
-------------------------------	---	------------------------

SO₂ SDS

Safety Data Sheet

Material Name: SULFUR DIOXIDE

SDS ID: MAT22290

Section 1 - PRODUCT AND COMPANY IDENTIFICATION**Material Name**

SULFUR DIOXIDE

Synonyms

MTG MSDS 80; SULFUROUS ACID ANHYDRIDE; SULFUROUS OXIDE; SULPHUR DIOXIDE;
SULFUROUS ANHYDRIDE; FERMENTICIDE LIQUID; SULFUR DIOXIDE(SO₂); SULFUR OXIDE;
SULFUR OXIDE(SO₂)

Chemical Family

inorganic, gas

Product Description

Classification determined in accordance with Compressed Gas Association standards.

Product Use

Industrial and Specialty Gas Applications.

Restrictions on Use

None known.

Details of the supplier of the safety data sheet

MATHESON TRI-GAS, INC.

3 Mountainview Road

Warren, NJ 07059

General Information: 1-800-416-2505

Emergency #: 1-800-424-9300 (CHEMTREC)

Outside the US: 703-527-3887 (Call collect)

Section 2 - HAZARDS IDENTIFICATION

Classification in accordance with paragraph (d) of 29 CFR 1910.1200.

Gases Under Pressure - Liquefied gas

Acute Toxicity - Inhalation - Gas - Category 3

Skin Corrosion/Irritation - Category 1B

Serious Eye Damage/Eye Irritation - Category 1

Simple Asphyxiant

GHS Label Elements**Symbol(s)****Signal Word**

Danger

Hazard Statement(s)

Contains gas under pressure; may explode if heated.

Toxic if inhaled.

Causes severe skin burns and eye damage.

May displace oxygen and cause rapid suffocation.

Precautionary Statement(s)**Prevention**

Use only outdoors or in a well-ventilated area.

Wear protective gloves/protective clothing/eye protection/face protection.

Permian Resources Corporation	H ₂ S Contingency Plan Mallard-Woody 22 Fed Com NESE Pad1	Lea County, New Mexico
-------------------------------	---	------------------------



Safety Data Sheet

Material Name: SULFUR DIOXIDE

SDS ID: MAT22290

Wash thoroughly after handling.
Do not breathe dusts or mists.

Response

IF INHALED: Remove person to fresh air and keep comfortable for breathing.
IF IN EYES: Rinse cautiously with water for several minutes. Remove contact lenses, if present and easy to do. Continue rinsing.
IF ON SKIN (or hair): Remove/take off immediately all contaminated clothing. Rinse skin with water/shower. Wash contaminated clothing before reuse.
IF SWALLOWED: Rinse mouth. Do NOT induce vomiting. Immediately call a POISON CENTER or doctor. Specific treatment (see label).

Storage

Store in a well-ventilated place. Keep container tightly closed.
Store locked up.
Protect from sunlight.

Disposal

Dispose of contents/container in accordance with local/regional/national/international regulations.

Other Hazards

Contact with liquified gas may cause frostbite.

Section 3 - COMPOSITION / INFORMATION ON INGREDIENTS

CAS	Component Name	Percent
7446-09-5	Sulfur dioxide	100.0

Section 4 - FIRST AID MEASURES

Inhalation

IF INHALED: Remove person to fresh air and keep at rest in a position comfortable for breathing. Get immediate medical attention.

Skin

IF ON SKIN (or hair): Remove/take off immediately all contaminated clothing. Rinse skin with water/shower. Wash contaminated clothing before reuse. If frostbite or freezing occur, immediately flush with plenty of lukewarm water (105-115°F; 41-46°C). If warm water is not available, gently wrap affected parts in blankets. DO NOT induce vomiting. Get immediate medical attention.

Eyes

IF IN EYES: Rinse cautiously with water for several minutes. Remove contact lenses, if present and easy to do. Continue rinsing. Get immediate medical attention.

Ingestion

IF SWALLOWED: Rinse mouth. Do NOT induce vomiting. Get immediate medical attention.

Most Important Symptoms/Effects

Acute

Toxic if inhaled, frostbite, suffocation, respiratory tract burns, skin burns, eye burns

Delayed

No information on significant adverse effects.

Indication of any immediate medical attention and special treatment needed

Treat symptomatically and supportively.

Note to Physicians

For inhalation, consider oxygen.

Permian Resources Corporation	H ₂ S Contingency Plan Mallard–Woody 22 Fed Com NESE Pad1	Lea County, New Mexico
-------------------------------	---	------------------------



Safety Data Sheet

Material Name: SULFUR DIOXIDE

SDS ID: MAT22290

Section 5 - FIRE FIGHTING MEASURES

Extinguishing Media

Suitable Extinguishing Media

carbon dioxide, regular dry chemical, Large fires: Use regular foam or flood with fine water spray.

Unsuitable Extinguishing Media

None known.

Special Hazards Arising from the Chemical

Negligible fire hazard.

Hazardous Combustion Products

sulfur oxides

Fire Fighting Measures

Move container from fire area if it can be done without risk. Cool containers with water spray until well after the fire is out. Stay away from the ends of tanks. Keep unnecessary people away, isolate hazard area and deny entry.

Special Protective Equipment and Precautions for Firefighters

Wear full protective fire fighting gear including self contained breathing apparatus (SCBA) for protection against possible exposure.

Section 6 - ACCIDENTAL RELEASE MEASURES

Personal Precautions, Protective Equipment and Emergency Procedures

Wear personal protective clothing and equipment, see Section 8.

Methods and Materials for Containment and Cleaning Up

Keep unnecessary people away, isolate hazard area and deny entry. Stay upwind and keep out of low areas.

Ventilate closed spaces before entering. Evacuation radius: 150 feet. Stop leak if possible without personal risk.

Reduce vapors with water spray. Do not get water directly on material.

Environmental Precautions

Avoid release to the environment.

Section 7 - HANDLING AND STORAGE

Precautions for Safe Handling

Do not get in eyes, on skin, or on clothing. Do not breathe gas, fumes, vapor, or spray. Wash hands thoroughly after handling. Use only outdoors or in a well-ventilated area. Wear protective gloves/protective clothing/eye protection/face protection. Contaminated work clothing should not be allowed out of the workplace. Do not eat, drink or smoke when using this product. Keep only in original container. Avoid release to the environment.

Conditions for Safe Storage, Including any Incompatibilities

Store in a well-ventilated place. Keep container tightly closed.

Store locked up.

Protect from sunlight.

Store and handle in accordance with all current regulations and standards. Protect from physical damage. Store outside or in a detached building. Keep separated from incompatible substances.

Incompatible Materials

bases, combustible materials, halogens, metal carbide, metal oxides, metals, oxidizing materials, peroxides, reducing agents

Section 8 - EXPOSURE CONTROLS / PERSONAL PROTECTION

Component Exposure Limits

Sulfur dioxide	7446-09-5
ACGIH:	0.25 ppm STEL

Permian Resources Corporation	H ₂ S Contingency Plan Mallard-Woody 22 Fed Com NESE Pad1	Lea County, New Mexico
-------------------------------	---	------------------------



Safety Data Sheet

Material Name: SULFUR DIOXIDE
SDS ID: MAT22290

NIOSH:	2 ppm TWA ; 5 mg/m ³ TWA
	5 ppm STEL ; 13 mg/m ³ STEL
	100 ppm IDLH
OSHA (US):	5 ppm TWA ; 13 mg/m ³ TWA
Mexico:	0.25 ppm STEL [PPT-CT]

ACGIH - Threshold Limit Values - Biological Exposure Indices (BEI)

There are no biological limit values for any of this product's components.

Engineering Controls

Provide local exhaust or process enclosure ventilation system. Ensure compliance with applicable exposure limits.

Individual Protection Measures, such as Personal Protective Equipment
Eye/face protection

Wear splash resistant safety goggles with a faceshield. Contact lenses should not be worn. Provide an emergency eye wash fountain and quick drench shower in the immediate work area.

Skin Protection

Wear appropriate chemical resistant clothing. Wear chemical resistant clothing to prevent skin contact.

Respiratory Protection

Any self-contained breathing apparatus that has a full facepiece and is operated in a pressure-demand or other positive-pressure mode.

Glove Recommendations

Wear appropriate chemical resistant gloves.

Section 9 - PHYSICAL AND CHEMICAL PROPERTIES

Appearance	colorless gas	Physical State	gas
Odor	irritating odor	Color	colorless
Odor Threshold	3 - 5 ppm	pH	(Acidic in solution)
Melting Point	-73 °C (-99 °F)	Boiling Point	-10 °C (14 °F)
Boiling Point Range	Not available	Freezing point	Not available
Evaporation Rate	>1 (Butyl acetate = 1)	Flammability (solid, gas)	Not available
Autoignition Temperature	Not available	Flash Point	(Not flammable)
Lower Explosive Limit	Not available	Decomposition temperature	Not available
Upper Explosive Limit	Not available	Vapor Pressure	2432 mmHg @ 20 °C
Vapor Density (air=1)	2.26	Specific Gravity (water=1)	1.462 at -10 °C

Permian Resources Corporation	H ₂ S Contingency Plan Mallard–Woody 22 Fed Com NESE Pad1	Lea County, New Mexico
-------------------------------	---	------------------------



Safety Data Sheet

Material Name: SULFUR DIOXIDE
SDS ID: MAT22290

Water Solubility	22.8 % (@ 0 °C)	Partition coefficient: n-octanol/water	Not available
Viscosity	Not available	Kinematic viscosity	Not available
Solubility (Other)	Not available	Density	Not available
Physical Form	liquified gas	Molecular Formula	S-O ₂
Molecular Weight	64.06		

Solvent Solubility
Soluble

alcohol, acetic acid, sulfuric acid, ether, chloroform, Benzene, sulfuryl chloride, nitrobenzenes, Toluene, acetone

Section 10 - STABILITY AND REACTIVITY

Reactivity

No reactivity hazard is expected.

Chemical Stability

Stable at normal temperatures and pressure.

Possibility of Hazardous Reactions

Will not polymerize.

Conditions to Avoid

Minimize contact with material. Containers may rupture or explode if exposed to heat.

Incompatible Materials

bases, combustible materials, halogens, metal carbide, metal oxides, metals, oxidizing materials, peroxides, reducing agents

Hazardous decomposition products

oxides of sulfur

Section 11 - TOXICOLOGICAL INFORMATION

Information on Likely Routes of Exposure
Inhalation

Toxic if inhaled. Causes damage to respiratory system, burns, difficulty breathing

Skin Contact

skin burns

Eye Contact

eye burns

Ingestion

burns, nausea, vomiting, diarrhea, stomach pain

Acute and Chronic Toxicity
Component Analysis - LD50/LC50

The components of this material have been reviewed in various sources and the following selected endpoints are published:

Sulfur dioxide (7446-09-5)

Inhalation LC50 Rat 965 - 1168 ppm 4 h

Product Toxicity Data
Acute Toxicity Estimate

No data available.

Immediate Effects

Permian Resources Corporation	H ₂ S Contingency Plan Mallard-Woody 22 Fed Com NESE Pad1	Lea County, New Mexico
-------------------------------	---	------------------------



Safety Data Sheet

Material Name: SULFUR DIOXIDE

SDS ID: MAT22290

Toxic if inhaled, frostbite, suffocation, respiratory tract burns, skin burns, eye burns

Delayed Effects

No information on significant adverse effects.

Irritation/Corrosivity Data

respiratory tract burns, skin burns, eye burns

Respiratory Sensitization

No data available.

Dermal Sensitization

No data available.

Component Carcinogenicity

Sulfur dioxide	7446-09-5
ACGIH:	A4 - Not Classifiable as a Human Carcinogen
IARC:	Monograph 54 [1992] (Group 3 (not classifiable))

Germ Cell Mutagenicity

No data available.

Tumorigenic Data

No data available

Reproductive Toxicity

No data available.

Specific Target Organ Toxicity - Single Exposure

No target organs identified.

Specific Target Organ Toxicity - Repeated Exposure

No target organs identified.

Aspiration hazard

Not applicable.

Medical Conditions Aggravated by Exposure

respiratory disorders

Section 12 - ECOLOGICAL INFORMATION

Component Analysis - Aquatic Toxicity

No LOLI ecotoxicity data are available for this product's components.

Persistence and Degradability

No data available.

Bioaccumulative Potential

No data available.

Mobility

No data available.

Section 13 - DISPOSAL CONSIDERATIONS

Disposal Methods

Dispose of contents/container in accordance with local/regional/national/international regulations.

Component Waste Numbers

The U.S. EPA has not published waste numbers for this product's components.

Section 14 - TRANSPORT INFORMATION

US DOT Information:

Shipping Name: SULFUR DIOXIDE

Permian Resources Corporation	H ₂ S Contingency Plan Mallard–Woody 22 Fed Com NESE Pad1	Lea County, New Mexico
-------------------------------	---	------------------------



Safety Data Sheet

Material Name: SULFUR DIOXIDE

SDS ID: MAT22290

Hazard Class: 2.3
UN/NA #: UN1079
Required Label(s): 2.3

IMDG Information:
Shipping Name: SULPHUR DIOXIDE
Hazard Class: 2.3
UN#: UN1079
Required Label(s): 2.3

TDG Information:
Shipping Name: SULFUR DIOXIDE
Hazard Class: 2.3
UN#: UN1079
Required Label(s): 2.3

International Bulk Chemical Code

This material does not contain any chemicals required by the IBC Code to be identified as dangerous chemicals in bulk.

Section 15 - REGULATORY INFORMATION

U.S. Federal Regulations

This material contains one or more of the following chemicals required to be identified under SARA Section 302 (40 CFR 355 Appendix A), SARA Section 313 (40 CFR 372.65), CERCLA (40 CFR 302.4), TSCA 12(b), and/or require an OSHA process safety plan.

Sulfur dioxide	7446-09-5
SARA 302:	500 lb TPQ
OSHA (safety):	1000 lb TQ (Liquid)
SARA 304:	500 lb EPCRA RQ

SARA Section 311/312 (40 CFR 370 Subparts B and C) reporting categories

Gas Under Pressure; Acute toxicity; Skin Corrosion/Irritation; Serious Eye Damage/Eye Irritation; Simple Asphyxiant

U.S. State Regulations

The following components appear on one or more of the following state hazardous substances lists:

Component	CAS	CA	MA	MN	NJ	PA
Sulfur dioxide	7446-09-5	Yes	Yes	Yes	Yes	Yes

California Safe Drinking Water and Toxic Enforcement Act (Proposition 65)



WARNING

This product can expose you to chemicals including Sulfur dioxide , which is known to the State of California to cause birth defects or other reproductive harm. For more information go to www.P65Warnings.ca.gov.

Permian Resources Corporation	H ₂ S Contingency Plan Mallard-Woody 22 Fed Com NESE Pad1	Lea County, New Mexico
-------------------------------	---	------------------------


MATHESON

ask...The Gas Professionals™

Safety Data Sheet

Material Name: SULFUR DIOXIDE
SDS ID: MAT22290

Sulfur dioxide	7446-09-5
Repro/Dev. Tox	developmental toxicity , 7/29/2011

Component Analysis - Inventory
Sulfur dioxide (7446-09-5)

US	CA	AU	CN	EU	JP - ENCS	JP - ISHL	KR KECI - Annex 1	KR KECI - Annex 2
Yes	DSL	Yes	Yes	EIN	Yes	Yes	Yes	No

KR - REACH CCA	MX	NZ	PH	TH-TECI	TW, CN	VN (Draft)
No	Yes	Yes	Yes	Yes	Yes	Yes

Section 16 - OTHER INFORMATION

NFPA Ratings

Health: 3 Fire: 0 Instability: 0

Hazard Scale: 0 = Minimal 1 = Slight 2 = Moderate 3 = Serious 4 = Severe

Summary of Changes

SDS update: 02/10/2016

Key / Legend

ACGIH - American Conference of Governmental Industrial Hygienists; ADR - European Road Transport; AU - Australia; BOD - Biochemical Oxygen Demand; C - Celsius; CA - Canada; CA/MA/MN/NJ/PA - California/Massachusetts/Minnesota/New Jersey/Pennsylvania*; CAS - Chemical Abstracts Service; CERCLA - Comprehensive Environmental Response, Compensation, and Liability Act; CFR - Code of Federal Regulations (US); CLP - Classification, Labelling, and Packaging; CN - China; CPR - Controlled Products Regulations; DFG - Deutsche Forschungsgemeinschaft; DOT - Department of Transportation; DSD - Dangerous Substance Directive; DSL - Domestic Substances List; EC - European Commission; EEC - European Economic Community; EIN - European Inventory of (Existing Commercial Chemical Substances); EINECS - European Inventory of Existing Commercial Chemical Substances; ENCS - Japan Existing and New Chemical Substance Inventory; EPA - Environmental Protection Agency; EU - European Union; F - Fahrenheit; F - Background (for Venezuela Biological Exposure Indices); IARC - International Agency for Research on Cancer; IATA - International Air Transport Association; ICAO - International Civil Aviation Organization; IDL - Ingredient Disclosure List; IDLH - Immediately Dangerous to Life and Health; IMDG - International Maritime Dangerous Goods; ISHL - Japan Industrial Safety and Health Law; IUCLID - International Uniform Chemical Information Database; JP - Japan; Kow - Octanol/water partition coefficient; KR KECI Annex 1 - Korea Existing Chemicals Inventory (KECI) / Korea Existing Chemicals List (KECL); KR KECI Annex 2 - Korea Existing Chemicals Inventory (KECI) / Korea Existing Chemicals List (KECL) , KR - Korea; LD50/LC50 - Lethal Dose/ Lethal Concentration; KR REACH CCA - Korea Registration and Evaluation of Chemical Substances Chemical Control Act; LEL - Lower Explosive Limit; LLV - Level Limit Value; LOLI - List Of Lists™ - ChemADVISOR's Regulatory Database; MAK - Maximum Concentration Value in the Workplace; MEL - Maximum Exposure Limits; MX - Mexico; Ne- Non-specific; NFPA - National Fire Protection Agency; NIOSH - National Institute for Occupational Safety and Health; NJTSR - New Jersey Trade Secret Registry; Nq - Non-quantitative; NSL - Non-Domestic Substance List (Canada); NTP - National Toxicology Program; NZ - New Zealand; OSHA - Occupational Safety and Health Administration; PEL - Permissible Exposure Limit; PH - Philippines; RCRA - Resource Conservation and Recovery Act; REACH - Registration, Evaluation, Authorisation, and restriction of Chemicals; RID - European Rail Transport; SARA - Superfund Amendments and Reauthorization Act; Sc - Semi-quantitative; STEL - Short-term Exposure Limit;

PERMIAN

R E S O U R C E S

NEW MEXICO

(SP) LEA

MALLARD

MALLARD STATE COM 5H

OWB

PWP0

Anticollision Report

04 February, 2026

PERMIAN

RESOURCES

Anticollision Report

Company:	NEW MEXICO	Local Co-ordinate Reference:	Well MALLARD STATE COM 5H
Project:	(SP) LEA	TVD Reference:	KB @ 3722.0usft
Reference Site:	MALLARD	MD Reference:	KB @ 3722.0usft
Site Error:	0.0 usft	North Reference:	Grid
Reference Well:	MALLARD STATE COM 5H	Survey Calculation Method:	Minimum Curvature
Well Error:	0.0 usft	Output errors are at	2.00 sigma
Reference Wellbore	OWB	Database:	Compass_17
Reference Design:	PWP0	Offset TVD Reference:	Offset Datum

Reference	PWP0		
Filter type:	NO GLOBAL FILTER: Using user defined selection & filtering criteria		
Interpolation Method:	Stations	Error Model:	ISCWSA
Depth Range:	Unlimited	Scan Method:	Closest Approach 3D
Results Limited by:	Maximum centre distance of 1,000.0usft	Error Surface:	Pedal Curve
Warning Levels Evaluated at:	2.00 Sigma	Casing Method:	Not applied

Survey Tool Program	Date	2/4/2026		
From (usft)	To (usft)	Survey (Wellbore)	Tool Name	Description
0.0	18,718.7	PWP0 (OWB)	MWD	OWSG_Rev2_ MWD - Standard

Summary						
Site Name	Reference Measured Depth (usft)	Offset Measured Depth (usft)	Distance Between Centres (usft)	Distance Between Ellipses (usft)	Separation Factor	Warning
Offset Well - Wellbore - Design						
MALLARD						
MALLARD FED COM 101H - OWB - PWP0						Out of range
MALLARD FED COM 1H - OWB - PWP0						Out of range
MALLARD FED COM 2H - OWB - PWP0						Out of range
MALLARD FED COM 301H - OWB - PWP0						Out of range
MALLARD FED COM 4H - OWB - PWP0						Out of range
MALLARD FED COM 501H - OWB - PWP0						Out of range
MALLARD FED COM 601H - OWB - PWP0						Out of range
MALLARD STATE COM 102H - OWB - PWP0	8,566.6	8,477.6	797.7	733.5	12.435	CC, ES
MALLARD STATE COM 102H - OWB - PWP0	8,700.0	8,580.1	801.9	737.0	12.353	SF
MALLARD STATE COM 103H - OWB - PWP0	2,665.0	2,649.4	287.7	267.9	14.497	CC
MALLARD STATE COM 103H - OWB - PWP0	3,000.0	2,983.1	289.1	266.5	12.781	ES
MALLARD STATE COM 103H - OWB - PWP0	4,900.0	4,869.2	345.6	307.9	9.169	SF
MALLARD STATE COM 104H - OWB - PWP0	1,314.9	1,309.4	305.0	295.8	33.295	CC, ES
MALLARD STATE COM 104H - OWB - PWP0	2,200.0	2,149.8	397.2	381.6	25.443	SF
MALLARD STATE COM 10H - OWB - PWP0	1,473.9	1,485.6	109.2	98.9	10.564	CC
MALLARD STATE COM 10H - OWB - PWP0	1,500.0	1,511.6	109.3	98.8	10.384	ES
MALLARD STATE COM 10H - OWB - PWP0	11,000.0	10,920.2	372.5	290.2	4.525	SF
MALLARD STATE COM 11H - OWB - PWP0	1,000.0	999.0	134.8	127.9	19.400	CC, ES
MALLARD STATE COM 11H - OWB - PWP0	1,400.0	1,399.5	156.4	146.6	15.960	SF
MALLARD STATE COM 12H - OWB - PWP0	1,000.0	999.0	156.3	149.3	22.483	CC, ES
MALLARD STATE COM 12H - OWB - PWP0	1,400.0	1,395.8	184.5	174.7	18.859	SF
MALLARD STATE COM 302H - OWB - PWP0						Out of range
MALLARD STATE COM 303H - OWB - PWP0	6,030.2	6,039.0	215.6	171.1	4.842	CC
MALLARD STATE COM 303H - OWB - PWP0	6,500.0	6,508.1	217.2	169.4	4.543	ES
MALLARD STATE COM 303H - OWB - PWP0	9,200.0	9,166.8	250.5	183.3	3.727	SF
MALLARD STATE COM 304H - OWB - PWP0	1,390.2	1,389.0	324.2	314.5	33.289	CC
MALLARD STATE COM 304H - OWB - PWP0	1,500.0	1,497.5	324.7	314.1	30.800	ES
MALLARD STATE COM 304H - OWB - PWP0	2,200.0	2,133.8	417.5	402.0	26.940	SF
MALLARD STATE COM 3H - OWB - PWP0						Out of range
MALLARD STATE COM 502H - OWB - PWP0						Out of range
MALLARD STATE COM 503H - OWB - PWP0	3,794.3	3,781.4	150.9	121.3	5.098	CC
MALLARD STATE COM 503H - OWB - PWP0	4,200.0	4,186.5	152.5	119.7	4.649	ES
MALLARD STATE COM 503H - OWB - PWP0	9,900.0	9,849.2	220.0	147.5	3.038	SF
MALLARD STATE COM 504H - OWB - PWP0	1,000.0	1,000.0	198.1	191.2	28.492	CC, ES
MALLARD STATE COM 504H - OWB - PWP0	1,800.0	1,764.7	268.5	255.9	21.275	SF

CC - Min centre to center distance or convergent point, SF - min separation factor, ES - min ellipse separation

PERMIAN

RESOURCES

Anticollision Report

Company:	NEW MEXICO	Local Co-ordinate Reference:	Well MALLARD STATE COM 5H
Project:	(SP) LEA	TVD Reference:	KB @ 3722.0usft
Reference Site:	MALLARD	MD Reference:	KB @ 3722.0usft
Site Error:	0.0 usft	North Reference:	Grid
Reference Well:	MALLARD STATE COM 5H	Survey Calculation Method:	Minimum Curvature
Well Error:	0.0 usft	Output errors are at	2.00 sigma
Reference Wellbore	OWB	Database:	Compass_17
Reference Design:	PWPO	Offset TVD Reference:	Offset Datum

Summary						
Site Name	Reference Measured Depth (usft)	Offset Measured Depth (usft)	Distance Between Centres (usft)	Distance Between Ellipses (usft)	Separation Factor	Warning
Offset Well - Wellbore - Design						
MALLARD						
MALLARD STATE COM 602H - OWB - PWPO	10,638.6	10,583.8	787.8	709.7	10.088	CC
MALLARD STATE COM 602H - OWB - PWPO	10,650.0	10,595.2	787.8	709.7	10.079	ES
MALLARD STATE COM 602H - OWB - PWPO	10,725.0	10,669.7	789.8	711.2	10.047	SF
MALLARD STATE COM 603H - OWB - PWPO	1,449.0	1,453.2	192.2	182.2	19.071	CC, ES
MALLARD STATE COM 603H - OWB - PWPO	18,718.7	18,936.1	488.4	283.4	2.383	SF
MALLARD STATE COM 604H - OWB - PWPO	1,000.0	1,000.0	224.4	217.5	32.270	CC, ES
MALLARD STATE COM 604H - OWB - PWPO	1,500.0	1,461.0	270.2	259.8	26.190	SF
MALLARD STATE COM 6H - OWB - PWPO	1,000.0	1,000.0	33.0	26.0	4.745	CC, ES
MALLARD STATE COM 6H - OWB - PWPO	1,100.0	1,100.0	34.6	26.9	4.513	SF
MALLARD STATE COM 7H - OWB - PWPO	1,000.0	1,000.0	78.0	71.0	11.216	CC
MALLARD STATE COM 7H - OWB - PWPO	1,100.0	1,102.1	78.3	70.6	10.206	ES
MALLARD STATE COM 7H - OWB - PWPO	11,125.0	10,977.5	629.7	548.1	7.714	SF
MALLARD STATE COM 8H - OWB - PWPO	11,024.6	10,988.3	83.6	2.1	1.026	Level 3, CC
MALLARD STATE COM 8H - OWB - PWPO	11,025.0	10,988.6	83.6	2.1	1.025	Level 3, ES, SF
MALLARD STATE COM 9H - OWB - PWPO	1,411.9	1,417.5	107.3	97.4	10.834	CC, ES
MALLARD STATE COM 9H - OWB - PWPO	11,025.0	10,936.4	200.1	117.0	2.409	SF

Offset Design: MALLARD - MALLARD STATE COM 102H - OWB - PWPO													Offset Site Error:	0.0 usft
Survey Program: 0-MWD													Offset Well Error:	0.0 usft
Reference Measured Depth (usft)	Vertical Depth (usft)	Offset Measured Depth (usft)	Vertical Depth (usft)	Semi Major Axis Reference (usft)	Semi Major Axis Offset (usft)	Highside Toolface (°)	Offset Wellbore Centre +N/-S (usft)	Offset Wellbore Centre +E/-W (usft)	Distance Between Centres (usft)	Distance Between Ellipses (usft)	Minimum Separation (usft)	Separation Factor	Warning	
7,100.0	7,003.5	7,042.5	7,006.5	30.5	26.9	-26.32	415.9	-1,965.4	996.3	943.0	53.25	18.710		
7,200.0	7,101.8	7,140.8	7,104.8	30.9	27.2	-26.79	415.9	-1,965.4	979.9	925.9	53.99	18.151		
7,300.0	7,200.1	7,239.1	7,203.1	31.4	27.6	-27.28	415.9	-1,965.4	963.6	908.9	54.73	17.607		
7,400.0	7,298.4	7,337.5	7,301.4	31.8	27.9	-27.78	415.9	-1,965.4	947.4	891.9	55.47	17.078		
7,500.0	7,396.8	7,435.8	7,399.8	32.3	28.2	-28.30	415.9	-1,965.4	931.2	875.0	56.22	16.564		
7,600.0	7,495.1	7,534.1	7,498.1	32.8	28.5	-28.84	415.9	-1,965.4	915.1	858.2	56.97	16.063		
7,700.0	7,593.4	7,632.4	7,596.4	33.2	28.9	-29.40	415.9	-1,965.4	899.1	841.4	57.73	15.576		
7,800.0	7,691.7	7,730.8	7,694.7	33.7	29.2	-29.98	415.9	-1,965.4	883.2	824.7	58.48	15.102		
7,900.0	7,790.1	7,829.1	7,793.1	34.1	29.5	-30.58	415.9	-1,965.4	867.4	808.1	59.24	14.641		
8,000.0	7,888.4	7,927.4	7,891.4	34.6	29.9	-31.20	415.9	-1,965.4	851.7	791.6	60.01	14.192		
8,090.4	7,977.3	8,016.3	7,980.3	35.0	30.2	-31.78	415.9	-1,965.4	837.5	776.8	60.71	13.796		
8,100.0	7,986.7	8,025.7	7,989.7	35.1	30.2	-31.83	415.9	-1,965.4	836.0	775.3	60.78	13.755		
8,200.0	8,085.4	8,124.4	8,088.4	35.5	30.5	-32.27	415.9	-1,965.4	822.3	760.7	61.54	13.361		
8,300.0	8,184.6	8,223.6	8,187.6	35.9	30.9	-32.63	415.9	-1,965.4	811.5	749.2	62.29	13.028		
8,400.0	8,284.1	8,323.1	8,287.1	36.3	31.2	-32.91	415.9	-1,965.4	803.7	740.7	63.01	12.754		
8,500.0	8,383.9	8,423.0	8,386.9	36.6	31.5	-33.08	415.9	-1,965.4	798.8	735.1	63.72	12.537		
8,566.6	8,450.5	8,477.6	8,441.5	36.8	31.7	-33.31	413.4	-1,965.4	797.7	733.5	64.15	12.435	CC, ES	
8,600.0	8,483.9	8,504.1	8,467.8	36.9	31.8	-33.57	410.0	-1,965.4	798.0	733.6	64.35	12.400		
8,616.1	8,500.0	8,516.7	8,480.2	37.0	31.8	-99.25	407.8	-1,965.4	798.4	733.9	64.45	12.388		
8,700.0	8,583.9	8,580.1	8,541.6	37.2	31.9	-100.36	392.1	-1,965.2	801.9	737.0	64.91	12.353	SF	
8,800.0	8,683.9	8,650.0	8,606.1	37.5	32.0	-102.23	365.5	-1,965.0	809.7	744.3	65.37	12.386		
8,900.0	8,783.9	8,709.3	8,657.4	37.8	32.1	-104.28	335.7	-1,964.8	822.5	756.9	65.59	12.539		
9,000.0	8,883.9	8,760.9	8,698.7	38.1	32.1	-106.38	304.8	-1,964.6	841.5	776.0	65.51	12.844		
9,100.0	8,983.9	8,800.0	8,727.6	38.4	32.2	-108.13	278.6	-1,964.4	867.4	802.4	65.00	13.346		
9,200.0	9,083.9	8,841.6	8,756.0	38.7	32.2	-110.11	248.1	-1,964.1	900.5	836.3	64.26	14.014		
9,300.0	9,183.9	8,875.0	8,776.7	39.0	32.2	-111.78	222.0	-1,963.9	940.8	877.6	63.18	14.891		
9,400.0	9,283.9	8,900.0	8,791.0	39.3	32.1	-113.06	201.5	-1,963.8	987.8	926.0	61.81	15.982		

CC - Min centre to center distance or convergent point, SF - min separation factor, ES - min ellipse separation

PERMIAN

RESOURCES

Anticollision Report

Company:	NEW MEXICO	Local Co-ordinate Reference:	Well MALLARD STATE COM 5H
Project:	(SP) LEA	TVD Reference:	KB @ 3722.0usft
Reference Site:	MALLARD	MD Reference:	KB @ 3722.0usft
Site Error:	0.0 usft	North Reference:	Grid
Reference Well:	MALLARD STATE COM 5H	Survey Calculation Method:	Minimum Curvature
Well Error:	0.0 usft	Output errors are at	2.00 sigma
Reference Wellbore	OWB	Database:	Compass_17
Reference Design:	PWPO	Offset TVD Reference:	Offset Datum

PERMIAN

RESOURCES

Anticollision Report

Company:	NEW MEXICO	Local Co-ordinate Reference:	Well MALLARD STATE COM 5H
Project:	(SP) LEA	TVD Reference:	KB @ 3722.0usft
Reference Site:	MALLARD	MD Reference:	KB @ 3722.0usft
Site Error:	0.0 usft	North Reference:	Grid
Reference Well:	MALLARD STATE COM 5H	Survey Calculation Method:	Minimum Curvature
Well Error:	0.0 usft	Output errors are at	2.00 sigma
Reference Wellbore	OWB	Database:	Compass_17
Reference Design:	PWPO	Offset TVD Reference:	Offset Datum

Offset Design: MALLARD - MALLARD STATE COM 103H - OWB - PWPO													Offset Site Error:	0.0 usft
Survey Program: 0-MWD													Offset Well Error:	0.0 usft
Reference		Offset		Semi Major Axis		Highside Toolface (°)	Offset Wellbore Centre		Distance		Minimum Separation (usft)	Separation Factor	Warning	
Measured Depth (usft)	Vertical Depth (usft)	Measured Depth (usft)	Vertical Depth (usft)	Reference (usft)	Offset (usft)		+N/-S (usft)	+E/-W (usft)	Between Centres (usft)	Between Ellipses (usft)				
0.0	0.0	3.0	3.0	0.0	0.0	-0.15	305.5	-0.8	305.5					
100.0	100.0	103.0	103.0	0.3	0.3	-0.15	305.5	-0.8	305.5	305.0	0.51	595.985		
200.0	200.0	203.0	203.0	0.6	0.6	-0.15	305.5	-0.8	305.5	304.3	1.23	248.472		
300.0	300.0	303.0	303.0	1.0	1.0	-0.15	305.5	-0.8	305.5	303.6	1.95	156.954		
400.0	400.0	403.0	403.0	1.3	1.3	-0.15	305.5	-0.8	305.5	302.8	2.66	114.705		
500.0	500.0	503.0	503.0	1.7	1.7	-0.15	305.5	-0.8	305.5	302.1	3.38	90.378		
600.0	600.0	603.0	603.0	2.0	2.1	-0.15	305.5	-0.8	305.5	301.4	4.10	74.563		
700.0	700.0	703.0	703.0	2.4	2.4	-0.15	305.5	-0.8	305.5	300.7	4.81	63.459		
800.0	800.0	803.0	803.0	2.8	2.8	-0.15	305.5	-0.8	305.5	300.0	5.53	55.234		
900.0	900.0	903.0	903.0	3.1	3.1	-0.15	305.5	-0.8	305.5	299.3	6.25	48.896		
965.6	965.6	968.6	968.6	3.4	3.4	-0.15	305.5	-0.8	305.5	298.8	6.72	45.472		
1,000.0	1,000.0	1,002.9	1,002.9	3.5	3.5	-0.15	305.5	-0.8	305.5	298.5	6.96	43.867		
1,100.0	1,100.0	1,100.0	1,100.0	3.8	3.8	65.38	306.3	-2.4	305.6	298.0	7.66	39.888		
1,104.6	1,104.5	1,102.4	1,102.4	3.8	3.8	65.38	306.4	-2.4	305.6	297.9	7.69	39.763		
1,200.0	1,199.8	1,193.3	1,193.1	4.2	4.2	65.42	308.6	-6.6	305.8	297.5	8.34	36.673		
1,300.0	1,299.5	1,288.7	1,288.2	4.5	4.5	65.51	312.3	-13.6	306.2	297.1	9.03	33.898		
1,400.0	1,398.7	1,388.6	1,387.7	4.9	4.9	65.95	317.0	-22.4	305.8	296.0	9.76	31.337		
1,500.0	1,497.5	1,488.5	1,487.0	5.3	5.2	67.03	321.6	-31.1	304.0	293.5	10.50	28.959		
1,525.6	1,522.7	1,514.0	1,512.4	5.4	5.3	67.41	322.8	-33.4	303.4	292.7	10.69	28.376		
1,600.0	1,595.8	1,588.1	1,586.2	5.7	5.6	68.54	326.3	-39.9	301.4	290.2	11.26	26.780		
1,700.0	1,694.1	1,687.8	1,685.3	6.1	6.0	70.08	330.9	-48.6	299.0	287.0	12.03	24.863		
1,800.0	1,792.5	1,787.4	1,784.5	6.5	6.3	71.64	335.6	-57.3	296.8	284.0	12.81	23.174		
1,900.0	1,890.8	1,887.0	1,883.6	6.9	6.7	73.22	340.2	-66.0	294.9	281.3	13.60	21.681		
2,000.0	1,989.1	1,986.7	1,982.8	7.3	7.1	74.83	344.9	-74.8	293.1	278.7	14.40	20.357		
2,100.0	2,087.4	2,086.3	2,081.9	7.8	7.5	76.45	349.5	-83.5	291.6	276.4	15.21	19.179		
2,200.0	2,185.7	2,186.0	2,181.1	8.2	7.8	78.09	354.1	-92.2	290.4	274.4	16.02	18.127		
2,300.0	2,284.1	2,285.6	2,280.2	8.6	8.2	79.74	358.8	-100.9	289.4	272.5	16.84	17.187		
2,400.0	2,382.4	2,385.3	2,379.4	9.1	8.6	81.40	363.4	-109.7	288.6	270.9	17.66	16.344		
2,500.0	2,480.7	2,484.9	2,478.5	9.5	9.0	83.07	368.1	-118.4	288.1	269.6	18.48	15.586		
2,600.0	2,579.0	2,584.5	2,577.7	9.9	9.4	84.75	372.7	-127.1	287.8	268.5	19.31	14.904		
2,665.0	2,643.0	2,649.4	2,642.2	10.2	9.6	85.84	375.7	-132.8	287.7	267.9	19.85	14.497 CC		
2,700.0	2,677.3	2,684.2	2,676.8	10.4	9.8	86.42	377.4	-135.8	287.7	267.6	20.14	14.290		
2,800.0	2,775.7	2,783.8	2,776.0	10.8	10.1	88.10	382.0	-144.6	287.9	267.0	20.96	13.735		
2,900.0	2,874.0	2,883.5	2,875.1	11.3	10.5	89.77	386.6	-153.3	288.4	266.6	21.79	13.234		
3,000.0	2,972.3	2,983.1	2,974.3	11.7	10.9	91.43	391.3	-162.0	289.1	266.5	22.62	12.781 ES		
3,100.0	3,070.6	3,082.8	3,073.4	12.2	11.3	93.09	395.9	-170.7	290.1	266.6	23.45	12.371		
3,200.0	3,168.9	3,182.4	3,172.6	12.6	11.7	94.73	400.6	-179.5	291.2	267.0	24.27	11.999		
3,300.0	3,267.3	3,282.0	3,271.7	13.1	12.1	96.36	405.2	-188.2	292.7	267.6	25.09	11.663		
3,400.0	3,365.6	3,381.7	3,370.9	13.5	12.4	97.97	409.9	-196.9	294.3	268.4	25.91	11.358		
3,500.0	3,463.9	3,481.3	3,470.0	14.0	12.8	99.56	414.5	-205.6	296.2	269.5	26.73	11.082		
3,600.0	3,562.2	3,581.0	3,569.2	14.4	13.2	101.13	419.1	-214.4	298.4	270.8	27.54	10.832		
3,700.0	3,660.6	3,680.6	3,668.3	14.9	13.6	102.68	423.8	-223.1	300.7	272.3	28.35	10.605		
3,800.0	3,758.9	3,780.3	3,767.5	15.3	14.0	104.20	428.4	-231.8	303.3	274.1	29.16	10.400		
3,900.0	3,857.2	3,879.9	3,866.6	15.8	14.4	105.70	433.1	-240.5	306.0	276.1	29.96	10.214		
4,000.0	3,955.5	3,979.5	3,965.8	16.2	14.8	107.16	437.7	-249.3	309.0	278.3	30.76	10.046		
4,100.0	4,053.8	4,079.2	4,064.9	16.7	15.1	108.60	442.4	-258.0	312.2	280.6	31.56	9.894		
4,200.0	4,152.2	4,178.8	4,164.1	17.2	15.5	110.01	447.0	-266.7	315.6	283.2	32.35	9.756		
4,300.0	4,250.5	4,278.5	4,263.2	17.6	15.9	111.39	451.6	-275.4	319.1	286.0	33.13	9.632		
4,400.0	4,348.8	4,378.1	4,362.4	18.1	16.3	112.74	456.3	-284.1	322.9	289.0	33.91	9.521		
4,500.0	4,447.1	4,477.8	4,461.5	18.5	16.7	114.06	460.9	-292.9	326.8	292.1	34.69	9.420		
4,600.0	4,545.4	4,577.4	4,560.7	19.0	17.1	115.34	465.6	-301.6	330.9	295.4	35.47	9.330		
4,700.0	4,643.8	4,677.0	4,659.9	19.4	17.5	116.60	470.2	-310.3	335.1	298.9	36.24	9.249		

CC - Min centre to center distance or convergent point, SF - min separation factor, ES - min ellipse separation

PERMIAN

RESOURCES

Anticollision Report

Company:	NEW MEXICO	Local Co-ordinate Reference:	Well MALLARD STATE COM 5H
Project:	(SP) LEA	TVD Reference:	KB @ 3722.0usft
Reference Site:	MALLARD	MD Reference:	KB @ 3722.0usft
Site Error:	0.0 usft	North Reference:	Grid
Reference Well:	MALLARD STATE COM 5H	Survey Calculation Method:	Minimum Curvature
Well Error:	0.0 usft	Output errors are at	2.00 sigma
Reference Wellbore	OWB	Database:	Compass_17
Reference Design:	PWPO	Offset TVD Reference:	Offset Datum

Offset Design: MALLARD - MALLARD STATE COM 103H - OWB - PWPO													Offset Site Error:	0.0 usft
Survey Program: 0-MWD													Offset Well Error:	0.0 usft
Reference		Offset		Semi Major Axis		Highside Toolface (°)	Offset Wellbore Centre		Distance		Minimum Separation (usft)	Separation Factor	Warning	
Measured Depth (usft)	Vertical Depth (usft)	Measured Depth (usft)	Vertical Depth (usft)	Reference (usft)	Offset (usft)		+N/-S (usft)	+E/-W (usft)	Between Centres (usft)	Between Ellipses (usft)				
4,800.0	4,742.1	4,774.7	4,757.0	19.9	17.8	117.84	474.6	-318.6	339.7	302.7	36.99	9.183		
4,900.0	4,840.4	4,869.2	4,851.3	20.4	18.2	119.40	477.7	-324.3	345.6	307.9	37.69	9.169 SF		
5,000.0	4,938.7	4,962.9	4,944.9	20.8	18.5	121.35	479.2	-327.3	353.3	315.0	38.34	9.215		
5,100.0	5,037.1	5,058.0	5,040.1	21.3	18.9	123.63	479.5	-327.7	362.9	324.0	38.95	9.317		
5,200.0	5,135.4	5,156.3	5,138.4	21.7	19.2	125.93	479.5	-327.7	373.5	333.9	39.58	9.436		
5,300.0	5,233.7	5,254.6	5,236.7	22.2	19.5	128.11	479.5	-327.7	384.6	344.4	40.20	9.565		
5,400.0	5,332.0	5,353.0	5,335.0	22.6	19.8	130.17	479.5	-327.7	396.2	355.4	40.83	9.704		
5,500.0	5,430.3	5,451.3	5,433.3	23.1	20.2	132.11	479.5	-327.7	408.3	366.9	41.46	9.849		
5,600.0	5,528.7	5,549.6	5,531.7	23.6	20.5	133.93	479.5	-327.7	420.9	378.8	42.09	9.999		
5,700.0	5,627.0	5,647.9	5,630.0	24.0	20.8	135.66	479.5	-327.7	433.8	391.1	42.72	10.154		
5,800.0	5,725.3	5,746.2	5,728.3	24.5	21.2	137.28	479.5	-327.7	447.2	403.8	43.36	10.312		
5,900.0	5,823.6	5,844.6	5,826.6	24.9	21.5	138.81	479.5	-327.7	460.8	416.8	44.00	10.473		
6,000.0	5,921.9	5,942.9	5,924.9	25.4	21.9	140.25	479.5	-327.7	474.8	430.2	44.65	10.634		
6,100.0	6,020.3	6,041.2	6,023.3	25.9	22.2	141.60	479.5	-327.7	489.1	443.8	45.30	10.797		
6,200.0	6,118.6	6,139.5	6,121.6	26.3	22.5	142.89	479.5	-327.7	503.6	457.7	45.95	10.959		
6,300.0	6,216.9	6,237.9	6,219.9	26.8	22.9	144.10	479.5	-327.7	518.4	471.7	46.61	11.121		
6,400.0	6,315.2	6,336.2	6,318.2	27.2	23.2	145.24	479.5	-327.7	533.3	486.1	47.27	11.282		
6,500.0	6,413.6	6,434.5	6,416.6	27.7	23.5	146.32	479.5	-327.7	548.5	500.6	47.94	11.442		
6,600.0	6,511.9	6,532.8	6,514.9	28.2	23.9	147.34	479.5	-327.7	563.8	515.2	48.60	11.601		
6,700.0	6,610.2	6,631.1	6,612.1	28.6	24.2	148.31	479.5	-327.7	579.4	530.1	49.27	11.758		
6,800.0	6,708.5	6,729.5	6,711.5	29.1	24.6	149.23	479.5	-327.7	595.0	545.1	49.95	11.913		
6,900.0	6,806.8	6,827.8	6,809.8	29.5	24.9	150.10	479.5	-327.7	610.9	560.2	50.62	12.066		
7,000.0	6,905.2	6,926.1	6,908.2	30.0	25.2	150.93	479.5	-327.7	626.8	575.5	51.30	12.217		
7,100.0	7,003.5	7,024.4	7,006.5	30.5	25.6	151.72	479.5	-327.7	642.9	590.9	51.99	12.366		
7,200.0	7,101.8	7,122.7	7,104.8	30.9	25.9	152.47	479.5	-327.7	659.1	606.4	52.67	12.513		
7,300.0	7,200.1	7,221.1	7,203.1	31.4	26.3	153.18	479.5	-327.7	675.3	622.0	53.36	12.657		
7,400.0	7,298.4	7,319.4	7,301.4	31.8	26.6	153.86	479.5	-327.7	691.7	637.7	54.05	12.799		
7,500.0	7,396.8	7,417.7	7,399.8	32.3	26.9	154.51	479.5	-327.7	708.2	653.5	54.74	12.939		
7,600.0	7,495.1	7,516.0	7,498.1	32.8	27.3	155.13	479.5	-327.7	724.8	669.3	55.43	13.076		
7,700.0	7,593.4	7,614.4	7,596.4	33.2	27.6	155.72	479.5	-327.7	741.4	685.3	56.12	13.211		
7,800.0	7,691.7	7,712.7	7,694.7	33.7	28.0	156.28	479.5	-327.7	758.1	701.3	56.82	13.343		
7,900.0	7,790.1	7,811.0	7,793.1	34.1	28.3	156.83	479.5	-327.7	774.9	717.4	57.52	13.473		
8,000.0	7,888.4	7,909.3	7,891.4	34.6	28.7	157.34	479.5	-327.7	791.8	733.5	58.22	13.601		
8,090.4	7,977.3	7,998.2	7,980.3	35.0	29.0	157.79	479.5	-327.7	807.0	748.2	58.85	13.714		
8,100.0	7,986.7	8,007.6	7,989.7	35.1	29.0	157.85	479.5	-327.7	808.7	749.7	58.92	13.726		
8,200.0	8,085.4	8,106.3	8,088.4	35.5	29.3	158.39	479.5	-327.7	823.7	764.1	59.62	13.817		
8,300.0	8,184.6	8,205.5	8,187.6	35.9	29.7	158.80	479.5	-327.7	835.6	775.3	60.32	13.854		
8,400.0	8,284.1	8,305.1	8,287.1	36.3	30.0	159.09	479.5	-327.7	844.2	783.2	61.01	13.837		
8,500.0	8,383.9	8,404.9	8,386.9	36.6	30.4	159.26	479.5	-327.7	849.7	788.0	61.71	13.770		
8,600.0	8,483.9	8,511.8	8,500.8	36.9	30.9	161.12	453.8	-336.1	848.0	785.4	62.65	13.536		
8,616.1	8,500.0	8,596.7	8,574.1	37.0	31.0	96.18	445.3	-338.8	846.8	784.0	62.75	13.495		
8,700.0	8,583.9	8,709.5	8,672.4	37.2	31.3	99.86	393.3	-355.7	838.7	775.5	63.15	13.280		
8,800.0	8,683.9	8,807.3	8,745.2	37.5	31.5	104.32	331.5	-375.8	829.6	766.1	63.58	13.049		
8,900.0	8,783.9	8,874.9	8,787.1	37.8	31.7	107.99	281.0	-392.2	825.9	762.1	63.82	12.941		
8,904.4	8,788.4	8,877.4	8,788.5	37.8	31.7	108.13	279.1	-392.8	825.9	762.1	63.82	12.941		
9,000.0	8,883.9	8,922.8	8,812.0	38.1	31.8	110.82	242.2	-404.8	830.3	766.6	63.64	13.046		
9,100.0	8,983.9	8,957.8	8,827.6	38.4	31.9	112.98	212.4	-414.5	844.2	781.2	62.94	13.414		
9,200.0	9,083.9	8,984.2	8,837.8	38.7	31.9	114.66	189.2	-422.0	868.0	806.3	61.72	14.062		
9,300.0	9,183.9	9,000.0	8,843.3	39.0	32.0	115.67	175.1	-426.6	901.4	841.4	60.06	15.009		
9,400.0	9,283.9	9,025.0	8,850.9	39.3	32.0	117.29	152.5	-434.0	943.6	885.3	58.32	16.180		
9,500.0	9,383.9	9,034.4	8,853.4	39.6	32.1	117.90	143.8	-436.8	993.7	937.4	56.31	17.647		

CC - Min centre to center distance or convergent point, SF - min separation factor, ES - min ellipse separation

PERMIAN

RESOURCES

Anticollision Report

Company:	NEW MEXICO	Local Co-ordinate Reference:	Well MALLARD STATE COM 5H
Project:	(SP) LEA	TVD Reference:	KB @ 3722.0usft
Reference Site:	MALLARD	MD Reference:	KB @ 3722.0usft
Site Error:	0.0 usft	North Reference:	Grid
Reference Well:	MALLARD STATE COM 5H	Survey Calculation Method:	Minimum Curvature
Well Error:	0.0 usft	Output errors are at	2.00 sigma
Reference Wellbore	OWB	Database:	Compass_17
Reference Design:	PWPO	Offset TVD Reference:	Offset Datum

Offset Design: MALLARD - MALLARD STATE COM 104H - OWB - PWPO													Offset Site Error:	0.0 usft
Survey Program: 0-MWD													Offset Well Error:	0.0 usft
Reference		Offset		Semi Major Axis		Highside Toolface (°)	Offset Wellbore Centre		Distance		Minimum Separation (usft)	Separation Factor	Warning	
Measured Depth (usft)	Vertical Depth (usft)	Measured Depth (usft)	Vertical Depth (usft)	Reference (usft)	Offset (usft)		+N/-S (usft)	+E/-W (usft)	Between Centres (usft)	Between Ellipses (usft)				
0.0	0.0	3.0	3.0	0.0	0.0	6.01	305.5	32.2	307.2					
100.0	100.0	103.0	103.0	0.3	0.3	6.01	305.5	32.2	307.2	306.7	0.51	599.280		
200.0	200.0	203.0	203.0	0.6	0.6	6.01	305.5	32.2	307.2	306.0	1.23	249.846		
300.0	300.0	303.0	303.0	1.0	1.0	6.01	305.5	32.2	307.2	305.3	1.95	157.822		
400.0	400.0	403.0	403.0	1.3	1.3	6.01	305.5	32.2	307.2	304.5	2.66	115.339		
500.0	500.0	503.0	503.0	1.7	1.7	6.01	305.5	32.2	307.2	303.8	3.38	90.877		
600.0	600.0	603.0	603.0	2.0	2.1	6.01	305.5	32.2	307.2	303.1	4.10	74.976		
700.0	700.0	703.0	703.0	2.4	2.4	6.01	305.5	32.2	307.2	302.4	4.81	63.810		
800.0	800.0	803.0	803.0	2.8	2.8	6.01	305.5	32.2	307.2	301.7	5.53	55.539		
900.0	900.0	903.0	903.0	3.1	3.1	6.01	305.5	32.2	307.2	301.0	6.25	49.166		
1,000.0	1,000.0	1,003.0	1,003.0	3.5	3.5	6.01	305.5	32.2	307.2	300.2	6.97	44.106		
1,100.0	1,100.0	1,102.9	1,102.9	3.8	3.8	71.86	305.5	32.2	306.7	299.0	7.68	39.945		
1,200.0	1,199.8	1,200.0	1,200.0	4.2	4.2	73.09	305.8	33.9	305.6	297.3	8.37	36.515		
1,300.0	1,299.5	1,295.2	1,295.0	4.5	4.5	75.47	306.8	38.7	305.0	295.9	9.06	33.679		
1,314.9	1,314.3	1,309.4	1,309.2	4.6	4.6	75.92	307.0	39.7	305.0	295.8	9.16	33.295 CC, ES		
1,400.0	1,398.7	1,389.3	1,388.9	4.9	4.9	78.92	308.3	46.5	305.6	295.8	9.75	31.344		
1,500.0	1,497.5	1,481.5	1,480.3	5.3	5.2	83.28	310.3	57.1	308.5	298.1	10.45	29.531		
1,525.6	1,522.7	1,506.0	1,504.6	5.4	5.3	84.57	310.9	60.3	309.8	299.1	10.63	29.129		
1,600.0	1,595.8	1,577.0	1,575.0	5.7	5.5	88.38	312.7	69.5	314.4	303.2	11.18	28.118		
1,700.0	1,694.1	1,672.4	1,669.6	6.1	5.9	93.31	315.1	82.0	322.8	310.9	11.92	27.083		
1,800.0	1,792.5	1,767.9	1,764.3	6.5	6.3	97.97	317.5	94.4	333.7	321.1	12.66	26.356		
1,900.0	1,890.8	1,863.4	1,858.9	6.9	6.6	102.34	319.9	106.9	346.9	333.5	13.40	25.876		
2,000.0	1,989.1	1,958.9	1,953.5	7.3	7.0	106.39	322.3	119.3	362.0	347.8	14.14	25.592		
2,100.0	2,087.4	2,054.3	2,048.2	7.8	7.4	110.12	324.7	131.8	378.8	363.9	14.88	25.459		
2,200.0	2,185.7	2,149.8	2,142.8	8.2	7.7	113.53	327.1	144.2	397.2	381.6	15.61	25.443 SF		
2,300.0	2,284.1	2,245.3	2,237.4	8.6	8.1	116.65	329.5	156.7	416.8	400.5	16.34	25.515		
2,400.0	2,382.4	2,340.8	2,332.0	9.1	8.5	119.50	331.9	169.1	437.6	420.6	17.06	25.652		
2,500.0	2,480.7	2,436.3	2,426.7	9.5	8.9	122.09	334.3	181.5	459.4	441.6	17.78	25.838		
2,600.0	2,579.0	2,531.7	2,521.3	9.9	9.3	124.45	336.7	194.0	482.1	463.6	18.50	26.059		
2,700.0	2,677.3	2,627.2	2,615.9	10.4	9.6	126.61	339.1	206.4	505.4	486.2	19.22	26.303		
2,800.0	2,775.7	2,722.7	2,710.6	10.8	10.0	128.57	341.5	218.9	529.5	509.5	19.93	26.564		
2,900.0	2,874.0	2,818.2	2,805.2	11.3	10.4	130.37	343.9	231.3	554.0	533.4	20.65	26.835		
3,000.0	2,972.3	2,913.6	2,899.8	11.7	10.8	132.02	346.3	243.8	579.1	557.7	21.36	27.110		
3,100.0	3,070.6	3,009.1	2,994.5	12.2	11.2	133.54	348.7	256.2	604.6	582.5	22.07	27.388		
3,200.0	3,168.9	3,104.6	3,089.1	12.6	11.6	134.94	351.1	268.7	630.4	607.6	22.79	27.665		
3,300.0	3,267.3	3,200.1	3,183.7	13.1	12.0	136.22	353.5	281.1	656.6	633.1	23.50	27.938		
3,400.0	3,365.6	3,295.5	3,278.4	13.5	12.3	137.41	355.9	293.6	683.1	658.8	24.22	28.208		
3,500.0	3,463.9	3,391.0	3,373.0	14.0	12.7	138.52	358.3	306.0	709.8	684.9	24.93	28.472		
3,600.0	3,562.2	3,486.5	3,467.6	14.4	13.1	139.54	360.7	318.5	736.8	711.1	25.64	28.730		
3,700.0	3,660.6	3,582.0	3,562.2	14.9	13.5	140.49	363.1	330.9	763.9	737.6	26.36	28.981		
3,800.0	3,758.9	3,677.4	3,656.9	15.3	13.9	141.38	365.5	343.4	791.3	764.2	27.07	29.225		
3,900.0	3,857.2	3,772.9	3,751.5	15.8	14.3	142.21	367.9	355.8	818.8	791.0	27.79	29.463		
4,000.0	3,955.5	3,868.4	3,846.1	16.2	14.7	142.98	370.3	368.2	846.5	818.0	28.51	29.693		
4,100.0	4,053.8	3,963.9	3,940.8	16.7	15.1	143.71	372.7	380.7	874.3	845.0	29.22	29.916		
4,200.0	4,152.2	4,059.4	4,035.4	17.2	15.5	144.39	375.1	393.1	902.2	872.3	29.94	30.132		
4,300.0	4,250.5	4,154.8	4,130.0	17.6	15.9	145.03	377.5	405.6	930.2	899.6	30.66	30.341		
4,400.0	4,348.8	4,250.3	4,224.7	18.1	16.2	145.64	379.9	418.0	958.4	927.0	31.38	30.544		
4,500.0	4,447.1	4,345.8	4,319.3	18.5	16.6	146.21	382.3	430.5	986.6	954.5	32.10	30.739		

CC - Min centre to center distance or convergent point, SF - min separation factor, ES - min ellipse separation

PERMIAN

RESOURCES

Anticollision Report

Company:	NEW MEXICO	Local Co-ordinate Reference:	Well MALLARD STATE COM 5H
Project:	(SP) LEA	TVD Reference:	KB @ 3722.0usft
Reference Site:	MALLARD	MD Reference:	KB @ 3722.0usft
Site Error:	0.0 usft	North Reference:	Grid
Reference Well:	MALLARD STATE COM 5H	Survey Calculation Method:	Minimum Curvature
Well Error:	0.0 usft	Output errors are at	2.00 sigma
Reference Wellbore	OWB	Database:	Compass_17
Reference Design:	PWPO	Offset TVD Reference:	Offset Datum

Offset Design: MALLARD - MALLARD STATE COM 10H - OWB - PWPO													Offset Site Error:	0.0 usft
Survey Program: 0-MWD													Offset Well Error:	0.0 usft
Reference		Offset		Semi Major Axis		Highside Toolface (°)	Offset Wellbore Centre		Distance		Minimum Separation (usft)	Separation Factor	Warning	
Measured Depth (usft)	Vertical Depth (usft)	Measured Depth (usft)	Vertical Depth (usft)	Reference (usft)	Offset (usft)		+N/-S (usft)	+E/-W (usft)	Between Centres (usft)	Between Ellipses (usft)				
0.0	0.0	0.0	0.0	0.0	0.0	163.30	-110.0	33.0	114.8					
100.0	100.0	99.0	99.0	0.3	0.2	163.30	-110.0	33.0	114.8	114.3	0.50	229.985		
200.0	200.0	199.0	199.0	0.6	0.6	163.30	-110.0	33.0	114.8	113.6	1.22	94.504		
300.0	300.0	299.0	299.0	1.0	1.0	163.30	-110.0	33.0	114.8	112.9	1.93	59.438		
400.0	400.0	399.0	399.0	1.3	1.3	163.30	-110.0	33.0	114.8	112.2	2.65	43.352		
500.0	500.0	499.0	499.0	1.7	1.7	163.30	-110.0	33.0	114.8	111.5	3.37	34.118		
600.0	600.0	599.0	599.0	2.0	2.0	163.30	-110.0	33.0	114.8	110.8	4.08	28.127		
700.0	700.0	699.0	699.0	2.4	2.4	163.30	-110.0	33.0	114.8	110.0	4.80	23.926		
800.0	800.0	799.0	799.0	2.8	2.8	163.30	-110.0	33.0	114.8	109.3	5.52	20.817		
900.0	900.0	899.0	899.0	3.1	3.1	163.30	-110.0	33.0	114.8	108.6	6.23	18.423		
1,000.0	1,000.0	999.0	999.0	3.5	3.5	163.30	-110.0	33.0	114.8	107.9	6.95	16.522		
1,100.0	1,100.0	1,102.4	1,102.3	3.8	3.8	-131.33	-108.9	31.6	114.5	106.9	7.67	14.935		
1,200.0	1,199.8	1,205.7	1,205.5	4.2	4.2	-131.79	-105.4	27.2	113.6	105.2	8.38	13.560		
1,300.0	1,299.5	1,309.1	1,308.5	4.5	4.6	-132.55	-99.7	19.9	112.0	102.9	9.09	12.330		
1,400.0	1,398.7	1,411.7	1,410.3	4.9	5.0	-133.67	-91.8	9.8	109.9	100.1	9.80	11.217		
1,473.9	1,471.8	1,485.6	1,483.5	5.2	5.2	-135.08	-85.6	1.9	109.2	98.9	10.34	10.564 CC		
1,500.0	1,497.5	1,511.6	1,509.3	5.3	5.3	-135.74	-83.4	-0.9	109.3	98.8	10.52	10.384 ES		
1,525.6	1,522.7	1,537.3	1,534.7	5.4	5.4	-136.47	-81.2	-3.7	109.6	98.9	10.71	10.228		
1,600.0	1,595.8	1,611.5	1,608.2	5.7	5.7	-138.70	-75.0	-11.7	110.7	99.4	11.26	9.833		
1,700.0	1,694.1	1,711.3	1,707.1	6.1	6.1	-141.61	-66.5	-22.4	112.5	100.5	11.99	9.380		
1,800.0	1,792.5	1,811.1	1,806.0	6.5	6.5	-144.43	-58.1	-33.1	114.6	101.8	12.73	9.000		
1,900.0	1,890.8	1,910.9	1,904.8	6.9	6.9	-147.14	-49.7	-43.9	116.9	103.4	13.46	8.683		
2,000.0	1,989.1	2,010.8	2,003.7	7.3	7.3	-149.74	-41.3	-54.6	119.5	105.3	14.20	8.417		
2,100.0	2,087.4	2,110.6	2,102.6	7.8	7.7	-152.23	-32.8	-65.3	122.3	107.4	14.93	8.193		
2,200.0	2,185.7	2,210.4	2,201.5	8.2	8.1	-154.60	-24.4	-76.1	125.4	109.7	15.66	8.005		
2,300.0	2,284.1	2,310.2	2,300.4	8.6	8.5	-156.85	-16.0	-86.8	128.6	112.2	16.39	7.847		
2,400.0	2,382.4	2,410.1	2,399.3	9.1	8.9	-158.99	-7.6	-97.5	132.1	114.9	17.12	7.714		
2,500.0	2,480.7	2,509.9	2,498.2	9.5	9.3	-161.02	0.8	-108.3	135.7	117.8	17.85	7.602		
2,600.0	2,579.0	2,609.7	2,597.0	9.9	9.7	-162.94	9.3	-119.0	139.4	120.9	18.58	7.507		
2,700.0	2,677.3	2,709.5	2,695.9	10.4	10.1	-164.76	17.7	-129.8	143.4	124.1	19.31	7.426		
2,800.0	2,775.7	2,809.3	2,794.8	10.8	10.5	-166.48	26.1	-140.5	147.4	127.4	20.04	7.358		
2,900.0	2,874.0	2,909.2	2,893.7	11.3	10.9	-168.10	34.5	-151.2	151.6	130.9	20.77	7.300		
3,000.0	2,972.3	3,009.0	2,992.6	11.7	11.3	-169.64	42.9	-162.0	155.9	134.4	21.50	7.252		
3,100.0	3,070.6	3,108.8	3,091.5	12.2	11.7	-171.09	51.4	-172.7	160.3	138.1	22.24	7.210		
3,200.0	3,168.9	3,208.6	3,190.4	12.6	12.1	-172.47	59.8	-183.4	164.8	141.9	22.97	7.175		
3,300.0	3,267.3	3,308.4	3,289.2	13.1	12.5	-173.77	68.2	-194.2	169.4	145.7	23.71	7.145		
3,400.0	3,365.6	3,408.3	3,388.1	13.5	12.9	-175.00	76.6	-204.9	174.1	149.7	24.45	7.120		
3,500.0	3,463.9	3,508.1	3,487.0	14.0	13.4	-176.17	85.0	-215.6	178.9	153.7	25.20	7.099		
3,600.0	3,562.2	3,607.9	3,585.9	14.4	13.8	-177.28	93.5	-226.4	183.7	157.8	25.94	7.081		
3,700.0	3,660.6	3,707.7	3,684.8	14.9	14.2	-178.33	101.9	-237.1	188.6	161.9	26.69	7.066		
3,800.0	3,758.9	3,807.6	3,783.7	15.3	14.6	-179.32	110.3	-247.8	193.5	166.1	27.44	7.054		
3,900.0	3,857.2	3,907.4	3,882.6	15.8	15.0	179.73	118.7	-258.6	198.5	170.4	28.19	7.044		
4,000.0	3,955.5	4,007.2	3,981.4	16.2	15.4	178.83	127.2	-269.3	203.6	174.7	28.94	7.035		
4,100.0	4,053.8	4,107.0	4,080.3	16.7	15.8	177.97	135.6	-280.7	208.7	179.0	29.69	7.028		
4,200.0	4,152.2	4,206.8	4,179.2	17.2	16.2	177.16	144.0	-290.8	213.9	183.4	30.45	7.023		
4,300.0	4,250.5	4,306.7	4,278.1	17.6	16.7	176.38	152.4	-301.5	219.0	187.8	31.21	7.019		
4,400.0	4,348.8	4,406.5	4,377.0	18.1	17.1	175.64	160.8	-312.2	224.3	192.3	31.97	7.016		
4,500.0	4,447.1	4,506.3	4,475.9	18.5	17.5	174.93	169.3	-323.0	229.5	196.8	32.73	7.013		
4,600.0	4,545.4	4,606.1	4,574.8	19.0	17.9	174.26	177.7	-333.7	234.8	201.3	33.49	7.012		
4,700.0	4,643.8	4,706.0	4,673.6	19.4	18.3	173.61	186.1	-344.4	240.2	205.9	34.25	7.011		
4,800.0	4,742.1	4,805.8	4,772.5	19.9	18.7	173.00	194.5	-355.2	245.5	210.5	35.02	7.011		
4,900.0	4,840.4	4,905.6	4,871.4	20.4	19.1	172.41	202.9	-365.9	250.9	215.1	35.79	7.011		

CC - Min centre to center distance or convergent point, SF - min separation factor, ES - min ellipse separation

PERMIAN

RESOURCES

Anticollision Report

Company:	NEW MEXICO	Local Co-ordinate Reference:	Well MALLARD STATE COM 5H
Project:	(SP) LEA	TVD Reference:	KB @ 3722.0usft
Reference Site:	MALLARD	MD Reference:	KB @ 3722.0usft
Site Error:	0.0 usft	North Reference:	Grid
Reference Well:	MALLARD STATE COM 5H	Survey Calculation Method:	Minimum Curvature
Well Error:	0.0 usft	Output errors are at	2.00 sigma
Reference Wellbore	OWB	Database:	Compass_17
Reference Design:	PWPO	Offset TVD Reference:	Offset Datum

Offset Design: MALLARD - MALLARD STATE COM 10H - OWB - PWPO													Offset Site Error:	0.0 usft
Survey Program: 0-MWD													Offset Well Error:	0.0 usft
Reference		Offset		Semi Major Axis		Highside Toolface (°)	Offset Wellbore Centre		Distance		Minimum Separation (usft)	Separation Factor	Warning	
Measured Depth (usft)	Vertical Depth (usft)	Measured Depth (usft)	Vertical Depth (usft)	Reference (usft)	Offset (usft)		+N/-S (usft)	+E/-W (usft)	Between Centres (usft)	Between Ellipses (usft)				
5,000.0	4,938.7	5,005.4	4,970.3	20.8	19.5	171.84	211.4	-376.7	256.3	219.8	36.55	7.012		
5,100.0	5,037.1	5,105.2	5,069.2	21.3	20.0	171.30	219.8	-387.4	261.8	224.4	37.32	7.013		
5,200.0	5,135.4	5,205.1	5,168.1	21.7	20.4	170.78	228.2	-398.1	267.2	229.1	38.09	7.015		
5,300.0	5,233.7	5,304.9	5,266.9	22.2	20.8	170.28	236.6	-408.9	272.7	233.8	38.86	7.017		
5,400.0	5,332.0	5,404.7	5,365.8	22.6	21.2	169.80	245.1	-419.6	278.2	238.6	39.64	7.019		
5,500.0	5,430.3	5,504.5	5,464.7	23.1	21.6	169.34	253.5	-430.3	283.7	243.3	40.41	7.021		
5,600.0	5,528.7	5,604.4	5,563.6	23.6	22.0	168.89	261.9	-441.1	289.2	248.1	41.18	7.023		
5,700.0	5,627.0	5,704.2	5,662.5	24.0	22.4	168.47	270.3	-451.8	294.8	252.8	41.96	7.026		
5,800.0	5,725.3	5,804.0	5,761.4	24.5	22.9	168.06	278.7	-462.5	300.4	257.6	42.73	7.029		
5,900.0	5,823.6	5,903.8	5,860.3	24.9	23.3	167.66	287.2	-473.3	305.9	262.4	43.51	7.032		
6,000.0	5,921.9	6,003.6	5,959.1	25.4	23.7	167.28	295.6	-484.0	311.5	267.3	44.29	7.035		
6,100.0	6,020.3	6,103.5	6,058.0	25.9	24.1	166.91	304.0	-494.7	317.1	272.1	45.06	7.038		
6,200.0	6,118.6	6,203.3	6,156.9	26.3	24.5	166.55	312.4	-505.5	322.8	276.9	45.84	7.041		
6,300.0	6,216.9	6,303.1	6,255.8	26.8	24.9	166.21	320.8	-516.2	328.4	281.8	46.62	7.044		
6,400.0	6,315.2	6,402.9	6,354.7	27.2	25.3	165.88	329.3	-526.9	334.0	286.6	47.40	7.047		
6,500.0	6,413.6	6,502.8	6,453.6	27.7	25.8	165.56	337.7	-537.7	339.7	291.5	48.18	7.050		
6,600.0	6,511.9	6,602.6	6,552.5	28.2	26.2	165.25	346.1	-548.4	345.4	296.4	48.96	7.054		
6,700.0	6,610.2	6,702.4	6,651.3	28.6	26.6	164.95	354.5	-559.1	351.0	301.3	49.74	7.057		
6,800.0	6,708.5	6,802.2	6,750.2	29.1	27.0	164.66	363.0	-569.9	356.7	306.2	50.53	7.060		
6,900.0	6,806.8	6,902.0	6,849.1	29.5	27.4	164.38	371.4	-580.6	362.4	311.1	51.31	7.064		
7,000.0	6,905.2	7,001.9	6,948.0	30.0	27.8	164.10	379.8	-591.3	368.1	316.0	52.09	7.067		
7,100.0	7,003.5	7,101.7	7,046.9	30.5	28.3	163.84	388.2	-602.1	373.8	321.0	52.88	7.070		
7,200.0	7,101.8	7,201.5	7,145.8	30.9	28.7	163.58	396.6	-612.8	379.6	325.9	53.66	7.073		
7,300.0	7,200.1	7,301.3	7,244.7	31.4	29.1	163.33	405.1	-623.5	385.3	330.8	54.44	7.077		
7,400.0	7,298.4	7,401.2	7,343.5	31.8	29.5	163.09	413.5	-634.3	391.0	335.8	55.23	7.080		
7,500.0	7,396.8	7,501.0	7,442.4	32.3	29.9	162.86	421.9	-645.0	396.8	340.7	56.01	7.083		
7,600.0	7,495.1	7,600.8	7,541.3	32.8	30.3	162.63	430.3	-655.8	402.5	345.7	56.80	7.086		
7,700.0	7,593.4	7,700.6	7,640.2	33.2	30.7	162.41	438.7	-666.5	408.3	350.7	57.58	7.090		
7,800.0	7,691.7	7,800.4	7,739.1	33.7	31.2	162.19	447.2	-677.2	414.0	355.6	58.37	7.093		
7,900.0	7,790.1	7,900.3	7,838.0	34.1	31.6	161.98	455.6	-688.0	419.8	360.6	59.16	7.096		
8,000.0	7,888.4	8,000.1	7,936.9	34.6	32.0	161.78	464.0	-698.7	425.5	365.6	59.94	7.099		
8,090.4	7,977.3	8,090.4	8,026.3	35.0	32.4	161.60	471.6	-708.4	430.8	370.1	60.65	7.102		
8,100.0	7,986.7	8,099.9	8,035.7	35.1	32.4	161.58	472.4	-709.4	431.3	370.6	60.73	7.102		
8,200.0	8,085.4	8,199.8	8,134.7	35.5	32.8	161.33	480.9	-720.2	435.1	373.6	61.52	7.073		
8,300.0	8,184.6	8,299.8	8,233.7	35.9	33.2	160.91	489.3	-730.9	435.6	373.3	62.32	6.991		
8,400.0	8,284.1	8,399.6	8,332.6	36.3	33.7	160.31	497.7	-741.7	432.9	369.8	63.12	6.859		
8,500.0	8,383.9	8,499.3	8,431.4	36.6	34.1	159.52	506.1	-752.4	426.9	363.0	63.93	6.678		
8,600.0	8,483.9	8,598.6	8,529.8	36.9	34.5	158.52	514.5	-763.1	417.8	353.1	64.75	6.453		
8,616.1	8,500.0	8,614.6	8,545.6	37.0	34.6	92.81	515.8	-764.8	416.0	351.2	64.88	6.413		
8,700.0	8,583.9	8,695.7	8,625.9	37.2	34.9	91.90	522.7	-773.4	406.8	341.2	65.56	6.204		
8,800.0	8,683.9	8,784.9	8,714.6	37.5	35.2	91.03	529.0	-781.5	397.5	331.2	66.30	5.996		
8,900.0	8,783.9	8,874.7	8,804.1	37.8	35.6	90.36	533.7	-787.5	390.8	323.8	66.98	5.835		
9,000.0	8,883.9	8,965.0	8,894.1	38.1	35.9	89.93	536.6	-791.2	386.7	319.1	67.59	5.721		
9,100.0	8,983.9	9,055.4	8,984.5	38.4	36.2	89.75	537.8	-792.7	385.0	316.9	68.13	5.651		
9,140.2	9,024.1	9,093.9	9,023.1	38.5	36.3	89.75	537.8	-792.7	385.0	316.6	68.36	5.631		
9,200.0	9,083.9	9,153.7	9,082.9	38.7	36.5	89.75	537.8	-792.7	385.0	316.2	68.76	5.599		
9,300.0	9,183.9	9,253.7	9,182.9	39.0	36.8	89.75	537.8	-792.7	385.0	315.5	69.41	5.546		
9,400.0	9,283.9	9,353.7	9,282.9	39.3	37.1	89.75	537.8	-792.7	385.0	314.9	70.07	5.494		
9,500.0	9,383.9	9,453.7	9,382.9	39.6	37.5	89.75	537.8	-792.7	385.0	314.2	70.73	5.443		
9,600.0	9,483.9	9,553.7	9,482.9	39.9	37.8	89.75	537.8	-792.7	385.0	313.6	71.39	5.392		
9,700.0	9,583.9	9,653.7	9,582.9	40.2	38.1	89.75	537.8	-792.7	385.0	312.9	72.05	5.343		
9,800.0	9,683.9	9,753.7	9,682.9	40.5	38.4	89.75	537.8	-792.7	385.0	312.2	72.71	5.294		

CC - Min centre to center distance or convergent point, SF - min separation factor, ES - min ellipse separation

PERMIAN

RESOURCES

Anticollision Report

Company:	NEW MEXICO	Local Co-ordinate Reference:	Well MALLARD STATE COM 5H
Project:	(SP) LEA	TVD Reference:	KB @ 3722.0usft
Reference Site:	MALLARD	MD Reference:	KB @ 3722.0usft
Site Error:	0.0 usft	North Reference:	Grid
Reference Well:	MALLARD STATE COM 5H	Survey Calculation Method:	Minimum Curvature
Well Error:	0.0 usft	Output errors are at	2.00 sigma
Reference Wellbore	OWB	Database:	Compass_17
Reference Design:	PWPO	Offset TVD Reference:	Offset Datum

Offset Design: MALLARD - MALLARD STATE COM 10H - OWB - PWPO													Offset Site Error:	0.0 usft
Survey Program: 0-MWD													Offset Well Error:	0.0 usft
Reference		Offset		Semi Major Axis		Highside Toolface (°)	Offset Wellbore Centre		Distance			Separation Factor	Warning	
Measured Depth (usft)	Vertical Depth (usft)	Measured Depth (usft)	Vertical Depth (usft)	Reference (usft)	Offset (usft)		+N/-S (usft)	+E/-W (usft)	Between Centres (usft)	Between Ellipses (usft)	Minimum Separation (usft)			
9,900.0	9,783.9	9,853.7	9,782.9	40.8	38.7	89.75	537.8	-792.7	385.0	311.6	73.38	5.246		
10,000.0	9,883.9	9,953.7	9,882.9	41.1	39.1	89.75	537.8	-792.7	385.0	310.9	74.04	5.199		
10,100.0	9,983.9	10,053.7	9,982.9	41.4	39.4	89.75	537.8	-792.7	385.0	310.2	74.71	5.153		
10,200.0	10,083.9	10,153.7	10,082.9	41.7	39.7	89.75	537.8	-792.7	385.0	309.6	75.37	5.107		
10,300.0	10,183.9	10,253.7	10,182.9	42.0	40.0	89.75	537.8	-792.7	385.0	308.9	76.04	5.063		
10,400.0	10,283.9	10,353.7	10,282.9	42.3	40.3	89.75	537.8	-792.7	385.0	308.2	76.71	5.019		
10,500.0	10,383.9	10,453.7	10,382.9	42.6	40.7	89.75	537.8	-792.7	385.0	307.6	77.38	4.975		
10,600.0	10,483.9	10,553.7	10,482.9	42.9	41.0	89.75	537.8	-792.7	385.0	306.9	78.05	4.932		
10,638.6	10,522.5	10,592.3	10,521.5	43.1	41.1	89.75	537.8	-792.7	385.0	306.6	78.30	4.916		
10,650.0	10,533.9	10,603.7	10,532.9	43.1	41.1	-74.78	537.8	-792.7	384.9	306.5	78.38	4.911		
10,675.0	10,558.9	10,628.7	10,557.9	43.2	41.2	-74.99	537.8	-792.7	384.6	306.0	78.56	4.896		
10,700.0	10,583.7	10,653.6	10,582.7	43.2	41.3	-75.44	537.8	-792.7	383.9	305.2	78.75	4.875		
10,725.0	10,608.4	10,678.3	10,607.4	43.3	41.4	-76.10	537.8	-792.7	383.0	304.0	78.96	4.850		
10,750.0	10,632.9	10,702.7	10,631.9	43.3	41.5	-76.98	537.8	-792.7	381.8	302.6	79.18	4.821		
10,775.0	10,657.1	10,726.9	10,656.1	43.4	41.5	-78.06	537.8	-792.7	380.3	300.9	79.43	4.788		
10,800.0	10,680.9	10,750.7	10,679.9	43.4	41.6	-79.32	537.8	-792.7	378.7	299.1	79.68	4.753		
10,825.0	10,704.2	10,774.0	10,703.2	43.4	41.7	-80.76	537.8	-792.7	377.1	297.1	79.96	4.716		
10,850.0	10,727.1	10,796.9	10,726.1	43.5	41.8	-82.35	537.8	-792.7	375.5	295.2	80.25	4.679		
10,875.0	10,749.4	10,819.2	10,748.4	43.5	41.8	-84.06	537.8	-792.7	374.0	293.4	80.56	4.642		
10,900.0	10,771.0	10,840.9	10,770.0	43.5	41.9	-85.87	537.8	-792.7	372.7	291.8	80.89	4.608		
10,925.0	10,792.0	10,861.9	10,791.0	43.5	42.0	-87.72	537.8	-792.7	371.8	290.6	81.23	4.577		
10,950.0	10,812.3	10,882.1	10,811.3	43.5	42.1	-89.60	537.8	-792.7	371.4	289.8	81.59	4.552		
10,955.3	10,816.5	10,886.3	10,815.5	43.5	42.1	-90.00	537.8	-792.7	371.4	289.7	81.67	4.548		
10,975.0	10,831.8	10,901.6	10,830.8	43.5	42.1	-91.46	537.8	-792.7	371.6	289.7	81.96	4.534		
11,000.0	10,850.4	10,920.2	10,849.4	43.5	42.2	-93.26	537.8	-792.7	372.5	290.2	82.33	4.525 SF		
11,025.0	10,868.1	10,937.9	10,867.1	43.5	42.2	-94.97	537.8	-792.7	374.3	291.6	82.71	4.526		
11,050.0	10,884.9	10,954.7	10,883.9	43.5	42.3	-96.53	537.8	-792.7	377.1	294.0	83.08	4.539		
11,075.0	10,900.6	10,970.5	10,899.6	43.5	42.3	-97.93	537.8	-792.7	380.9	297.5	83.44	4.565		
11,100.0	10,915.4	10,985.2	10,914.4	43.5	42.4	-99.12	537.8	-792.7	385.9	302.1	83.78	4.606		
11,125.0	10,929.0	10,998.9	10,928.0	43.4	42.4	-100.07	537.8	-792.7	392.1	308.0	84.10	4.663		
11,150.0	10,941.6	11,011.4	10,940.6	43.4	42.5	-100.77	537.8	-792.7	399.6	315.2	84.39	4.735		
11,175.0	10,953.0	11,022.8	10,952.0	43.4	42.5	-101.18	537.8	-792.7	408.3	323.7	84.65	4.824		
11,200.0	10,963.2	11,033.0	10,962.2	43.3	42.5	-101.28	537.8	-792.7	418.3	333.5	84.87	4.929		
11,225.0	10,972.2	11,042.0	10,971.2	43.3	42.6	-101.05	537.8	-792.7	429.6	344.5	85.05	5.051		
11,250.0	10,980.0	11,049.8	10,979.0	43.3	42.6	-100.46	537.8	-792.7	442.0	356.8	85.19	5.188		
11,275.0	10,986.5	11,056.3	10,985.5	43.2	42.6	-99.50	537.8	-792.7	455.5	370.2	85.30	5.340		
11,300.0	10,991.8	11,061.6	10,990.8	43.2	42.6	-98.15	537.8	-792.7	470.1	384.7	85.38	5.506		
11,325.0	10,995.7	11,065.6	10,994.7	43.1	42.7	-96.38	537.8	-792.7	485.6	400.2	85.42	5.685		
11,350.0	10,998.4	11,068.2	10,997.4	43.1	42.7	-94.20	537.8	-792.7	502.0	416.5	85.44	5.875		
11,375.0	10,999.8	11,069.6	10,998.8	43.0	42.7	-91.59	537.8	-792.7	519.1	433.7	85.44	6.076		
11,388.6	11,000.0	11,069.8	10,999.0	43.0	42.7	-90.00	537.8	-792.7	528.7	443.2	85.42	6.189		
11,400.0	11,000.0	11,069.8	10,999.0	43.0	42.7	-90.00	537.8	-792.7	536.9	451.5	85.41	6.286		
11,500.0	11,000.0	11,069.8	10,999.0	42.8	42.7	-90.00	537.8	-792.7	614.3	529.0	85.23	7.207		
11,600.0	11,000.0	11,069.8	10,999.0	42.7	42.7	-90.00	537.8	-792.7	699.2	614.2	85.02	8.224		
11,700.0	11,000.0	11,069.8	10,999.0	42.6	42.7	-90.00	537.8	-792.7	789.2	704.4	84.82	9.304		
11,800.0	11,000.0	11,069.8	10,999.0	42.5	42.7	-90.00	537.8	-792.7	882.5	797.9	84.65	10.426		
11,900.0	11,000.0	11,069.8	10,999.0	42.5	42.7	-90.00	537.8	-792.7	978.2	893.7	84.52	11.574		

CC - Min centre to center distance or convergent point, SF - min separation factor, ES - min ellipse separation

PERMIAN

RESOURCES

Anticollision Report

Company:	NEW MEXICO	Local Co-ordinate Reference:	Well MALLARD STATE COM 5H
Project:	(SP) LEA	TVD Reference:	KB @ 3722.0usft
Reference Site:	MALLARD	MD Reference:	KB @ 3722.0usft
Site Error:	0.0 usft	North Reference:	Grid
Reference Well:	MALLARD STATE COM 5H	Survey Calculation Method:	Minimum Curvature
Well Error:	0.0 usft	Output errors are at	2.00 sigma
Reference Wellbore	OWB	Database:	Compass_17
Reference Design:	PWPO	Offset TVD Reference:	Offset Datum

Offset Design: MALLARD - MALLARD STATE COM 11H - OWB - PWPO													Offset Site Error:	0.0 usft		
Survey Program: 0-MWD													Rule Assigned:		Offset Well Error:	0.0 usft
Measured Reference Depth (usft)	Vertical Depth (usft)	Measured Offset Depth (usft)	Vertical Depth (usft)	Semi Major Axis Reference (usft)	Semi Major Axis Offset (usft)	Highside Toolface (°)	Offset Wellbore Centre +N/-S (usft)	Offset Wellbore Centre +E/-W (usft)	Distance Between Centres (usft)	Distance Between Ellipses (usft)	Minimum Separation (usft)	Separation Factor	Warning			
0.0	0.0	0.0	0.0	0.0	0.0	144.66	-110.0	78.0	134.9							
100.0	100.0	99.0	99.0	0.3	0.2	144.66	-110.0	78.0	134.8	134.3	0.50	270.046				
200.0	200.0	199.0	199.0	0.6	0.6	144.66	-110.0	78.0	134.8	133.6	1.22	110.966				
300.0	300.0	299.0	299.0	1.0	1.0	144.66	-110.0	78.0	134.8	132.9	1.93	69.791				
400.0	400.0	399.0	399.0	1.3	1.3	144.66	-110.0	78.0	134.8	132.2	2.65	50.903				
500.0	500.0	499.0	499.0	1.7	1.7	144.66	-110.0	78.0	134.8	131.5	3.37	40.061				
600.0	600.0	599.0	599.0	2.0	2.0	144.66	-110.0	78.0	134.8	130.8	4.08	33.027				
700.0	700.0	699.0	699.0	2.4	2.4	144.66	-110.0	78.0	134.8	130.0	4.80	28.094				
800.0	800.0	799.0	799.0	2.8	2.8	144.66	-110.0	78.0	134.8	129.3	5.52	24.443				
900.0	900.0	899.0	899.0	3.1	3.1	144.66	-110.0	78.0	134.8	128.6	6.23	21.632				
1,000.0	1,000.0	999.0	999.0	3.5	3.5	144.66	-110.0	78.0	134.8	127.9	6.95	19.400	CC, ES			
1,100.0	1,100.0	1,100.3	1,100.2	3.8	3.8	-150.89	-108.6	79.1	135.9	128.2	7.67	17.728				
1,200.0	1,199.8	1,201.1	1,200.9	4.2	4.2	-154.02	-104.5	82.4	139.3	130.9	8.37	16.631				
1,300.0	1,299.5	1,301.0	1,300.4	4.5	4.6	-158.83	-97.6	87.8	145.8	136.7	9.09	16.043				
1,400.0	1,398.7	1,399.5	1,398.2	4.9	4.9	-164.75	-88.2	95.2	156.4	146.6	9.80	15.960	SF			
1,500.0	1,497.5	1,496.9	1,494.7	5.3	5.3	-170.48	-77.8	103.3	172.1	161.6	10.52	16.360				
1,525.6	1,522.7	1,521.7	1,519.3	5.4	5.4	-171.81	-75.1	105.4	176.9	166.2	10.71	16.525				
1,600.0	1,595.8	1,593.7	1,590.6	5.7	5.6	-175.34	-67.5	111.4	191.7	180.5	11.24	17.061				
1,700.0	1,694.1	1,690.6	1,686.6	6.1	6.0	-179.31	-57.2	119.6	212.5	200.6	11.95	17.782				
1,800.0	1,792.5	1,787.4	1,782.5	6.5	6.4	-177.43	-46.9	127.7	234.1	221.5	12.67	18.481				
1,900.0	1,890.8	1,884.2	1,878.5	6.9	6.8	-174.72	-36.6	135.8	256.4	243.0	13.39	19.144				
2,000.0	1,989.1	1,981.0	1,974.4	7.3	7.1	-172.44	-26.2	143.9	279.1	265.0	14.12	19.767				
2,100.0	2,087.4	2,077.9	2,070.3	7.8	7.5	-170.51	-15.9	152.0	302.2	287.3	14.85	20.349				
2,200.0	2,185.7	2,174.7	2,166.3	8.2	7.9	-168.85	-5.6	160.1	325.5	309.9	15.58	20.889				
2,300.0	2,284.1	2,271.5	2,262.2	8.6	8.3	-167.41	4.7	168.2	349.1	332.8	16.32	21.391				
2,400.0	2,382.4	2,368.4	2,358.1	9.1	8.7	-166.15	15.0	176.3	372.9	355.8	17.06	21.856				
2,500.0	2,480.7	2,465.2	2,454.1	9.5	9.1	-165.04	25.3	184.4	396.8	379.0	17.80	22.289				
2,600.0	2,579.0	2,562.0	2,550.0	9.9	9.5	-164.06	35.6	192.5	420.8	402.2	18.55	22.690				
2,700.0	2,677.3	2,658.8	2,645.9	10.4	9.9	-163.18	45.9	200.6	444.9	425.6	19.29	23.064				
2,800.0	2,775.7	2,755.7	2,741.9	10.8	10.2	-162.39	56.2	208.8	469.2	449.1	20.04	23.412				
2,900.0	2,874.0	2,852.5	2,837.8	11.3	10.6	-161.68	66.5	216.9	493.5	472.7	20.79	23.736				
3,000.0	2,972.3	2,949.3	2,933.8	11.7	11.0	-161.04	76.8	225.0	517.8	496.3	21.54	24.040				
3,100.0	3,070.6	3,046.2	3,029.7	12.2	11.4	-160.46	87.2	233.1	542.2	520.0	22.29	24.324				
3,200.0	3,168.9	3,143.0	3,125.6	12.6	11.8	-159.92	97.5	241.2	566.7	543.7	23.05	24.590				
3,300.0	3,267.3	3,239.8	3,221.6	13.1	12.2	-159.43	107.8	249.3	591.2	567.4	23.80	24.840				
3,400.0	3,365.6	3,336.6	3,317.5	13.5	12.6	-158.98	118.1	257.4	615.8	591.2	24.56	25.075				
3,500.0	3,463.9	3,433.5	3,413.4	14.0	13.0	-158.56	128.4	265.5	640.4	615.1	25.31	25.296				
3,600.0	3,562.2	3,530.3	3,509.4	14.4	13.4	-158.18	138.7	273.6	665.0	638.9	26.07	25.505				
3,700.0	3,660.6	3,627.1	3,605.3	14.9	13.8	-157.82	149.0	281.7	689.6	662.8	26.83	25.702				
3,800.0	3,758.9	3,724.0	3,701.2	15.3	14.2	-157.48	159.3	289.8	714.3	686.7	27.59	25.889				
3,900.0	3,857.2	3,820.8	3,797.2	15.8	14.6	-157.17	169.6	298.0	739.0	710.6	28.35	26.065				
4,000.0	3,955.5	3,917.6	3,893.1	16.2	15.0	-156.88	179.9	306.1	763.7	734.6	29.11	26.233				
4,100.0	4,053.8	4,014.5	3,989.1	16.7	15.4	-156.61	190.2	314.2	788.4	758.5	29.87	26.392				
4,200.0	4,152.2	4,111.3	4,085.0	17.2	15.8	-156.35	200.6	322.3	813.1	782.5	30.64	26.543				
4,300.0	4,250.5	4,208.1	4,180.9	17.6	16.2	-156.11	210.9	330.4	837.9	806.5	31.40	26.686				
4,400.0	4,348.8	4,304.9	4,276.9	18.1	16.6	-155.88	221.2	338.5	862.7	830.5	32.16	26.823				
4,500.0	4,447.1	4,401.8	4,372.8	18.5	17.0	-155.66	231.5	346.6	887.4	854.5	32.92	26.954				
4,600.0	4,545.4	4,498.6	4,468.7	19.0	17.4	-155.46	241.8	354.7	912.2	878.5	33.69	27.078				
4,700.0	4,643.8	4,595.4	4,564.7	19.4	17.8	-155.27	252.1	362.8	937.0	902.6	34.45	27.198				
4,800.0	4,742.1	4,692.3	4,660.6	19.9	18.2	-155.09	262.4	370.9	961.8	926.6	35.22	27.311				
4,900.0	4,840.4	4,789.1	4,756.6	20.4	18.6	-154.91	272.7	379.0	986.7	950.7	35.98	27.420				

CC - Min centre to center distance or convergent point, SF - min separation factor, ES - min ellipse separation

PERMIAN

RESOURCES

Anticollision Report

Company:	NEW MEXICO	Local Co-ordinate Reference:	Well MALLARD STATE COM 5H
Project:	(SP) LEA	TVD Reference:	KB @ 3722.0usft
Reference Site:	MALLARD	MD Reference:	KB @ 3722.0usft
Site Error:	0.0 usft	North Reference:	Grid
Reference Well:	MALLARD STATE COM 5H	Survey Calculation Method:	Minimum Curvature
Well Error:	0.0 usft	Output errors are at	2.00 sigma
Reference Wellbore	OWB	Database:	Compass_17
Reference Design:	PWPO	Offset TVD Reference:	Offset Datum

Offset Design: MALLARD - MALLARD STATE COM 12H - OWB - PWPO													Offset Site Error:	0.0 usft
Survey Program: 0-MWD													Offset Well Error:	0.0 usft
Reference		Offset		Semi Major Axis		Highside Toolface (°)	Offset Wellbore Centre		Distance		Minimum Separation (usft)	Separation Factor	Warning	
Measured Depth (usft)	Vertical Depth (usft)	Measured Depth (usft)	Vertical Depth (usft)	Reference (usft)	Offset (usft)		+N/-S (usft)	+E/-W (usft)	Between Centres (usft)	Between Ellipses (usft)				
0.0	0.0	0.0	0.0	0.0	0.0	134.74	-110.0	111.0	156.3					
100.0	100.0	99.0	99.0	0.3	0.2	134.74	-110.0	111.0	156.3	155.8	0.50	312.950		
200.0	200.0	199.0	199.0	0.6	0.6	134.74	-110.0	111.0	156.3	155.1	1.22	128.596		
300.0	300.0	299.0	299.0	1.0	1.0	134.74	-110.0	111.0	156.3	154.3	1.93	80.879		
400.0	400.0	399.0	399.0	1.3	1.3	134.74	-110.0	111.0	156.3	153.6	2.65	58.991		
500.0	500.0	499.0	499.0	1.7	1.7	134.74	-110.0	111.0	156.3	152.9	3.37	46.426		
600.0	600.0	599.0	599.0	2.0	2.0	134.74	-110.0	111.0	156.3	152.2	4.08	38.274		
700.0	700.0	699.0	699.0	2.4	2.4	134.74	-110.0	111.0	156.3	151.5	4.80	32.557		
800.0	800.0	799.0	799.0	2.8	2.8	134.74	-110.0	111.0	156.3	150.8	5.52	28.326		
900.0	900.0	899.0	899.0	3.1	3.1	134.74	-110.0	111.0	156.3	150.0	6.23	25.068		
1,000.0	1,000.0	999.0	999.0	3.5	3.5	134.74	-110.0	111.0	156.3	149.3	6.95	22.483	CC, ES	
1,100.0	1,100.0	1,099.2	1,099.2	3.8	3.8	-160.57	-108.7	112.1	157.8	150.2	7.66	20.600		
1,200.0	1,199.8	1,199.0	1,198.9	4.2	4.2	-162.98	-104.8	115.6	162.7	154.3	8.37	19.443		
1,300.0	1,299.5	1,297.9	1,297.3	4.5	4.5	-166.65	-98.4	121.2	171.4	162.3	9.07	18.885		
1,400.0	1,398.7	1,395.8	1,394.6	4.9	4.9	-171.02	-89.9	128.7	184.5	174.7	9.78	18.859	SF	
1,500.0	1,497.5	1,493.3	1,491.4	5.3	5.3	-175.00	-81.1	136.5	202.1	191.6	10.50	19.256		
1,525.6	1,522.7	1,518.2	1,516.1	5.4	5.4	-175.92	-78.9	138.4	207.3	196.7	10.68	19.410		
1,600.0	1,595.8	1,590.3	1,587.7	5.7	5.6	-178.38	-72.4	144.2	223.0	211.8	11.21	19.898		
1,700.0	1,694.1	1,687.3	1,684.0	6.1	6.0	178.81	-63.7	151.8	244.7	232.8	11.92	20.528		
1,800.0	1,792.5	1,784.2	1,780.2	6.5	6.4	176.45	-54.9	159.5	266.8	254.2	12.63	21.118		
1,900.0	1,890.8	1,881.2	1,876.5	6.9	6.7	174.46	-46.2	167.2	289.3	276.0	13.35	21.666		
2,000.0	1,989.1	1,978.2	1,972.8	7.3	7.1	172.75	-37.5	174.9	312.1	298.0	14.08	22.173		
2,100.0	2,087.4	2,075.2	2,069.1	7.8	7.5	171.27	-28.8	182.6	335.1	320.3	14.80	22.641		
2,200.0	2,185.7	2,172.2	2,165.4	8.2	7.9	169.99	-20.0	190.3	358.3	342.8	15.53	23.073		
2,300.0	2,284.1	2,269.1	2,261.6	8.6	8.2	168.86	-11.3	197.9	381.6	365.4	16.26	23.472		
2,400.0	2,382.4	2,366.1	2,357.9	9.1	8.6	167.86	-2.6	205.6	405.1	388.1	16.99	23.841		
2,500.0	2,480.7	2,463.1	2,454.2	9.5	9.0	166.97	6.1	213.3	428.7	411.0	17.73	24.182		
2,600.0	2,579.0	2,560.1	2,550.5	9.9	9.4	166.17	14.8	221.0	452.3	433.9	18.46	24.498		
2,700.0	2,677.3	2,657.0	2,646.7	10.4	9.8	165.45	23.6	228.7	476.1	456.9	19.20	24.792		
2,800.0	2,775.7	2,754.0	2,743.0	10.8	10.1	164.80	32.3	236.4	499.9	479.9	19.94	25.065		
2,900.0	2,874.0	2,851.0	2,839.3	11.3	10.5	164.21	41.0	244.1	523.7	503.0	20.68	25.320		
3,000.0	2,972.3	2,948.0	2,935.6	11.7	10.9	163.67	49.7	251.7	547.6	526.2	21.43	25.557		
3,100.0	3,070.6	3,044.9	3,031.9	12.2	11.3	163.17	58.4	259.4	571.6	549.4	22.17	25.780		
3,200.0	3,168.9	3,141.9	3,128.1	12.6	11.7	162.71	67.2	267.1	595.6	572.7	22.92	25.988		
3,300.0	3,267.3	3,238.9	3,224.4	13.1	12.1	162.29	75.9	274.8	619.6	595.9	23.66	26.183		
3,400.0	3,365.6	3,335.9	3,320.7	13.5	12.4	161.91	84.6	282.5	643.6	619.2	24.41	26.367		
3,500.0	3,463.9	3,432.8	3,417.0	14.0	12.8	161.54	93.3	290.2	667.7	642.5	25.16	26.540		
3,600.0	3,562.2	3,529.8	3,513.2	14.4	13.2	161.21	102.0	297.8	691.8	665.9	25.91	26.703		
3,700.0	3,660.6	3,626.8	3,609.5	14.9	13.6	160.90	110.8	305.5	715.9	689.3	26.66	26.856		
3,800.0	3,758.9	3,723.8	3,705.8	15.3	14.0	160.60	119.5	313.2	740.1	712.6	27.41	27.002		
3,900.0	3,857.2	3,820.8	3,802.1	15.8	14.4	160.33	128.2	320.9	764.2	736.0	28.16	27.140		
4,000.0	3,955.5	3,917.7	3,898.3	16.2	14.8	160.07	136.9	328.6	788.4	759.5	28.91	27.270		
4,100.0	4,053.8	4,014.7	3,994.6	16.7	15.1	159.83	145.6	336.3	812.6	782.9	29.66	27.394		
4,200.0	4,152.2	4,111.7	4,090.9	17.2	15.5	159.60	154.4	343.9	836.7	806.3	30.41	27.512		
4,300.0	4,250.5	4,208.7	4,187.2	17.6	15.9	159.38	163.1	351.6	861.0	829.8	31.17	27.624		
4,400.0	4,348.8	4,305.6	4,283.5	18.1	16.3	159.18	171.8	359.3	885.2	853.3	31.92	27.731		
4,500.0	4,447.1	4,402.6	4,379.7	18.5	16.7	158.99	180.5	367.0	909.4	876.7	32.67	27.832		
4,600.0	4,545.4	4,499.6	4,476.0	19.0	17.1	158.81	189.3	374.7	933.6	900.2	33.43	27.929		
4,700.0	4,643.8	4,596.6	4,572.3	19.4	17.5	158.63	198.0	382.4	957.9	923.7	34.18	28.022		
4,800.0	4,742.1	4,693.5	4,668.6	19.9	17.9	158.47	206.7	390.1	982.1	947.2	34.94	28.111		

CC - Min centre to center distance or convergent point, SF - min separation factor, ES - min ellipse separation

PERMIAN

RESOURCES

Anticollision Report

Company:	NEW MEXICO	Local Co-ordinate Reference:	Well MALLARD STATE COM 5H
Project:	(SP) LEA	TVD Reference:	KB @ 3722.0usft
Reference Site:	MALLARD	MD Reference:	KB @ 3722.0usft
Site Error:	0.0 usft	North Reference:	Grid
Reference Well:	MALLARD STATE COM 5H	Survey Calculation Method:	Minimum Curvature
Well Error:	0.0 usft	Output errors are at	2.00 sigma
Reference Wellbore	OWB	Database:	Compass_17
Reference Design:	PWPO	Offset TVD Reference:	Offset Datum

Offset Design: MALLARD - MALLARD STATE COM 303H - OWB - PWPO													Offset Site Error:	0.0 usft
Survey Program: 0-MWD													Offset Well Error:	0.0 usft
Reference		Offset		Semi Major Axis		Highside Toolface (°)	Offset Wellbore Centre		Distance		Minimum Separation (usft)	Separation Factor	Warning	
Measured Depth (usft)	Vertical Depth (usft)	Measured Depth (usft)	Vertical Depth (usft)	Reference (usft)	Offset (usft)		+N/-S (usft)	+E/-W (usft)	Between Centres (usft)	Between Ellipses (usft)				
0.0	0.0	0.0	0.0	0.0	0.0	14.16	305.8	77.2	315.4					
100.0	100.0	100.0	100.0	0.3	0.3	14.16	305.8	77.2	315.4	314.9	0.50	628.536		
200.0	200.0	200.0	200.0	0.6	0.6	14.16	305.8	77.2	315.4	314.2	1.22	258.809		
300.0	300.0	300.0	300.0	1.0	1.0	14.16	305.8	77.2	315.4	313.5	1.94	162.954		
400.0	400.0	400.0	400.0	1.3	1.3	14.16	305.8	77.2	315.4	312.8	2.65	118.912		
500.0	500.0	500.0	500.0	1.7	1.7	14.16	305.8	77.2	315.4	312.1	3.37	93.612		
600.0	600.0	600.0	600.0	2.0	2.0	14.16	305.8	77.2	315.4	311.4	4.09	77.189		
700.0	700.0	700.0	700.0	2.4	2.4	14.16	305.8	77.2	315.4	310.6	4.80	65.668		
800.0	800.0	800.0	800.0	2.8	2.8	14.16	305.8	77.2	315.4	309.9	5.52	57.140		
900.0	900.0	900.0	900.0	3.1	3.1	14.16	305.8	77.2	315.4	309.2	6.24	50.572		
1,000.0	1,000.0	1,000.0	1,000.0	3.5	3.5	14.16	305.8	77.2	315.4	308.5	6.95	45.358		
1,100.0	1,100.0	1,106.6	1,106.5	3.8	3.8	79.75	305.2	75.3	314.1	306.4	7.68	40.915		
1,200.0	1,199.8	1,212.2	1,212.0	4.2	4.2	79.94	303.2	69.8	310.0	301.6	8.38	36.977		
1,300.0	1,299.5	1,312.0	1,311.6	4.5	4.6	80.58	300.8	63.3	304.6	295.5	9.09	33.525		
1,400.0	1,398.7	1,411.6	1,411.0	4.9	4.9	81.91	298.4	56.7	298.6	288.8	9.80	30.483		
1,500.0	1,497.5	1,510.3	1,509.4	5.3	5.3	83.95	296.1	50.3	292.5	281.9	10.52	27.800		
1,525.6	1,522.7	1,534.2	1,533.2	5.4	5.3	84.58	295.6	48.9	291.0	280.3	10.70	27.185		
1,600.0	1,595.8	1,603.2	1,602.2	5.7	5.6	86.60	294.5	45.9	287.7	276.5	11.24	25.595		
1,700.0	1,694.1	1,695.5	1,694.4	6.1	5.9	89.72	293.9	44.4	285.9	273.9	11.97	23.890		
1,708.0	1,702.0	1,703.1	1,702.0	6.1	5.9	90.30	293.9	44.4	285.9	273.9	12.03	23.772		
1,800.0	1,792.5	1,793.5	1,792.5	6.5	6.3	93.00	293.9	44.4	286.4	273.7	12.72	22.512		
1,900.0	1,890.8	1,891.8	1,890.8	6.9	6.6	96.87	293.9	44.4	288.0	274.6	13.48	21.366		
2,000.0	1,989.1	1,990.1	1,989.1	7.3	6.9	100.38	293.9	44.4	290.8	276.6	14.24	20.419		
2,100.0	2,087.4	2,093.5	2,092.4	7.8	7.3	103.74	294.1	42.9	294.0	278.9	15.02	19.568		
2,200.0	2,185.7	2,198.4	2,197.2	8.2	7.7	106.47	294.8	37.6	296.0	280.2	15.81	18.728		
2,300.0	2,284.1	2,304.1	2,302.5	8.6	8.1	108.57	295.9	28.4	296.5	279.9	16.59	17.871		
2,400.0	2,382.4	2,410.4	2,407.9	9.1	8.5	110.08	297.5	15.3	295.1	277.7	17.38	16.982		
2,500.0	2,480.7	2,514.3	2,510.5	9.5	8.9	111.03	299.5	-1.0	291.7	273.6	18.17	16.059		
2,600.0	2,579.0	2,614.2	2,609.0	9.9	9.3	111.84	301.5	-17.4	288.0	269.1	18.96	15.191		
2,700.0	2,677.3	2,714.0	2,707.5	10.4	9.6	112.68	303.5	-33.8	284.3	264.6	19.76	14.393		
2,800.0	2,775.7	2,813.8	2,806.0	10.8	10.0	113.55	305.5	-50.2	280.7	260.2	20.55	13.660		
2,900.0	2,874.0	2,913.7	2,904.4	11.3	10.4	114.43	307.5	-66.6	277.2	255.9	21.35	12.983		
3,000.0	2,972.3	3,013.5	3,002.9	11.7	10.9	115.33	309.5	-83.0	273.7	251.6	22.15	12.359		
3,100.0	3,070.6	3,113.4	3,101.4	12.2	11.3	116.26	311.5	-99.3	270.4	247.4	22.95	11.781		
3,200.0	3,168.9	3,213.2	3,199.8	12.6	11.7	117.22	313.4	-115.7	267.0	243.3	23.74	11.246		
3,300.0	3,267.3	3,313.1	3,298.3	13.1	12.1	118.19	315.4	-132.1	263.8	239.2	24.54	10.750		
3,400.0	3,365.6	3,412.9	3,396.8	13.5	12.5	119.19	317.4	-148.5	260.6	235.3	25.33	10.289		
3,500.0	3,463.9	3,512.8	3,495.3	14.0	12.9	120.22	319.4	-164.9	257.5	231.4	26.12	9.860		
3,600.0	3,562.2	3,612.6	3,593.7	14.4	13.3	121.26	321.4	-181.2	254.5	227.6	26.90	9.460		
3,700.0	3,660.6	3,712.5	3,692.2	14.9	13.8	122.34	323.4	-197.6	251.6	223.9	27.69	9.088		
3,800.0	3,758.9	3,812.3	3,790.7	15.3	14.2	123.44	325.4	-214.0	248.8	220.3	28.46	8.740		
3,900.0	3,857.2	3,912.1	3,889.1	15.8	14.6	124.56	327.4	-230.4	246.0	216.8	29.24	8.416		
4,000.0	3,955.5	4,012.0	3,987.6	16.2	15.0	125.71	329.4	-246.8	243.4	213.4	30.00	8.113		
4,100.0	4,053.8	4,111.8	4,086.1	16.7	15.5	126.88	331.4	-263.1	240.9	210.1	30.77	7.829		
4,200.0	4,152.2	4,211.7	4,184.6	17.2	15.9	128.07	333.4	-279.5	238.4	206.9	31.52	7.564		
4,300.0	4,250.5	4,311.5	4,283.0	17.6	16.3	129.29	335.4	-295.9	236.1	203.8	32.27	7.316		
4,400.0	4,348.8	4,411.4	4,381.5	18.1	16.7	130.54	337.4	-312.3	233.9	200.9	33.02	7.084		
4,500.0	4,447.1	4,511.2	4,480.0	18.5	17.2	131.80	339.4	-328.7	231.8	198.0	33.76	6.866		
4,600.0	4,545.4	4,611.1	4,578.4	19.0	17.6	133.09	341.4	-345.0	229.8	195.3	34.49	6.662		
4,700.0	4,643.8	4,710.9	4,676.9	19.4	18.0	134.41	343.4	-361.4	227.9	192.7	35.22	6.471		
4,800.0	4,742.1	4,810.7	4,775.4	19.9	18.5	135.74	345.4	-377.8	226.2	190.2	35.95	6.293		
4,900.0	4,840.4	4,910.6	4,873.9	20.4	18.9	137.09	347.4	-394.2	224.6	187.9	36.66	6.125		

CC - Min centre to center distance or convergent point, SF - min separation factor, ES - min ellipse separation

PERMIAN

RESOURCES

Anticollision Report

Company:	NEW MEXICO	Local Co-ordinate Reference:	Well MALLARD STATE COM 5H
Project:	(SP) LEA	TVD Reference:	KB @ 3722.0usft
Reference Site:	MALLARD	MD Reference:	KB @ 3722.0usft
Site Error:	0.0 usft	North Reference:	Grid
Reference Well:	MALLARD STATE COM 5H	Survey Calculation Method:	Minimum Curvature
Well Error:	0.0 usft	Output errors are at	2.00 sigma
Reference Wellbore	OWB	Database:	Compass_17
Reference Design:	PWPO	Offset TVD Reference:	Offset Datum

Offset Design: MALLARD - MALLARD STATE COM 303H - OWB - PWPO													Offset Site Error:	0.0 usft
Survey Program: 0-MWD													Offset Well Error:	0.0 usft
Reference		Offset		Semi Major Axis			Offset Wellbore Centre		Distance				Warning	
Measured Depth (usft)	Vertical Depth (usft)	Measured Depth (usft)	Vertical Depth (usft)	Reference (usft)	Offset (usft)	Highside Toolface (°)	+N/-S (usft)	+E/-W (usft)	Between Centres (usft)	Between Ellipses (usft)	Minimum Separation (usft)	Separation Factor		
5,000.0	4,938.7	5,010.4	4,972.3	20.8	19.3	138.46	349.4	-410.6	223.1	185.7	37.38	5.969		
5,100.0	5,037.1	5,110.3	5,070.8	21.3	19.8	139.85	351.4	-427.0	221.7	183.6	38.08	5.822		
5,200.0	5,135.4	5,210.1	5,169.3	21.7	20.2	141.26	353.4	-443.3	220.5	181.7	38.79	5.684		
5,300.0	5,233.7	5,310.0	5,267.8	22.2	20.6	142.68	355.4	-459.7	219.4	179.9	39.48	5.556		
5,400.0	5,332.0	5,409.8	5,366.2	22.6	21.1	144.11	357.4	-476.1	218.4	178.2	40.18	5.436		
5,500.0	5,430.3	5,509.7	5,464.7	23.1	21.5	145.55	359.4	-492.5	217.6	176.7	40.87	5.324		
5,600.0	5,528.7	5,609.5	5,563.2	23.6	21.9	147.01	361.4	-508.9	216.9	175.3	41.56	5.219		
5,700.0	5,627.0	5,709.4	5,661.6	24.0	22.4	148.47	363.4	-525.2	216.4	174.1	42.25	5.121		
5,800.0	5,725.3	5,809.2	5,760.1	24.5	22.8	149.94	365.4	-541.6	216.0	173.0	42.94	5.029		
5,900.0	5,823.6	5,909.0	5,858.6	24.9	23.3	151.42	367.4	-558.0	215.7	172.1	43.63	4.944		
6,000.0	5,921.9	6,008.9	5,957.1	25.4	23.7	152.89	369.4	-574.4	215.6	171.3	44.31	4.865		
6,030.2	5,951.6	6,039.0	5,986.8	25.5	23.8	153.34	370.0	-579.3	215.6	171.1	44.52	4.842	CC	
6,100.0	6,020.3	6,108.7	6,055.5	25.9	24.1	154.37	371.4	-590.8	215.6	170.6	45.00	4.791		
6,200.0	6,118.6	6,208.6	6,154.0	26.3	24.6	155.85	373.4	-607.1	215.8	170.1	45.70	4.722		
6,300.0	6,216.9	6,308.4	6,252.5	26.8	25.0	157.32	375.4	-623.5	216.1	169.7	46.39	4.658		
6,400.0	6,315.2	6,408.3	6,350.9	27.2	25.4	158.79	377.4	-639.9	216.6	169.5	47.09	4.599		
6,500.0	6,413.6	6,508.1	6,449.4	27.7	25.9	160.25	379.4	-656.3	217.2	169.4	47.80	4.543	ES	
6,600.0	6,511.9	6,608.0	6,547.9	28.2	26.3	161.70	381.4	-672.7	217.9	169.4	48.50	4.492		
6,700.0	6,610.2	6,707.8	6,646.4	28.6	26.8	163.14	383.4	-689.0	218.8	169.6	49.22	4.445		
6,800.0	6,708.5	6,807.6	6,744.8	29.1	27.2	164.57	385.4	-705.4	219.8	169.9	49.94	4.401		
6,900.0	6,806.8	6,907.5	6,843.3	29.5	27.6	165.98	387.4	-721.8	220.9	170.3	50.67	4.361		
7,000.0	6,905.2	7,007.3	6,941.8	30.0	28.1	167.38	389.4	-738.2	222.2	170.8	51.40	4.323		
7,100.0	7,003.5	7,107.2	7,040.2	30.5	28.5	168.76	391.4	-754.6	223.7	171.5	52.15	4.289		
7,200.0	7,101.8	7,207.0	7,138.7	30.9	29.0	170.13	393.4	-771.0	225.2	172.3	52.90	4.257		
7,300.0	7,200.1	7,306.9	7,237.2	31.4	29.4	171.47	395.4	-787.3	226.9	173.2	53.66	4.228		
7,400.0	7,298.4	7,406.7	7,335.7	31.8	29.8	172.80	397.4	-803.7	228.7	174.2	54.42	4.202		
7,500.0	7,396.8	7,506.6	7,434.1	32.3	30.3	174.10	399.4	-820.1	230.6	175.4	55.20	4.177		
7,600.0	7,495.1	7,606.4	7,532.6	32.8	30.7	175.38	401.4	-836.5	232.6	176.6	55.98	4.155		
7,700.0	7,593.4	7,706.2	7,631.1	33.2	31.2	176.64	403.4	-852.9	234.8	178.0	56.78	4.135		
7,800.0	7,691.7	7,806.1	7,729.5	33.7	31.6	177.87	405.4	-869.2	237.0	179.5	57.58	4.117		
7,900.0	7,790.1	7,905.9	7,828.0	34.1	32.1	179.08	407.4	-885.6	239.4	181.0	58.39	4.100		
8,000.0	7,888.4	8,005.8	7,926.5	34.6	32.5	-179.73	409.4	-902.0	241.9	182.7	59.20	4.085		
8,090.4	7,977.3	8,096.1	8,015.5	35.0	32.9	-178.68	411.2	-916.8	244.2	184.2	59.95	4.073		
8,100.0	7,986.7	8,105.6	8,025.0	35.1	32.9	-178.57	411.3	-918.4	244.4	184.4	60.03	4.072		
8,200.0	8,085.4	8,200.0	8,118.3	35.5	33.3	-177.59	413.1	-932.4	246.5	185.7	60.83	4.052		
8,300.0	8,184.6	8,290.6	8,208.2	35.9	33.7	-176.87	414.3	-943.0	248.2	186.6	61.55	4.032		
8,400.0	8,284.1	8,383.0	8,300.3	36.3	34.1	-176.33	415.3	-950.8	249.4	187.2	62.20	4.010		
8,500.0	8,383.9	8,475.5	8,392.7	36.6	34.4	-176.00	415.9	-955.8	250.2	187.4	62.78	3.985		
8,600.0	8,483.9	8,568.0	8,485.1	36.9	34.7	-175.87	416.1	-957.7	250.5	187.2	63.29	3.959		
8,616.1	8,500.0	8,582.9	8,500.0	37.0	34.7	118.61	416.1	-957.7	250.5	187.2	63.36	3.954		
8,700.0	8,583.9	8,666.8	8,583.9	37.2	35.0	118.61	416.1	-957.7	250.5	186.6	63.91	3.920		
8,800.0	8,683.9	8,766.8	8,683.9	37.5	35.3	118.61	416.1	-957.7	250.5	186.0	64.57	3.880		
8,900.0	8,783.9	8,866.8	8,783.9	37.8	35.6	118.61	416.1	-957.7	250.5	185.3	65.23	3.840		
9,000.0	8,883.9	8,966.8	8,883.9	38.1	35.9	118.61	416.1	-957.7	250.5	184.6	65.90	3.802		
9,100.0	8,983.9	9,066.8	8,983.9	38.4	36.2	118.61	416.1	-957.7	250.5	184.0	66.56	3.764		
9,200.0	9,083.9	9,166.8	9,083.9	38.7	36.5	118.61	416.1	-957.7	250.5	183.3	67.22	3.727	SF	
9,300.0	9,183.9	9,250.0	9,166.9	39.0	36.8	119.61	411.1	-957.7	253.6	186.2	67.36	3.765		
9,400.0	9,283.9	9,325.0	9,239.9	39.3	37.0	122.77	394.4	-957.6	265.4	198.4	67.01	3.961		
9,500.0	9,383.9	9,393.3	9,303.4	39.6	37.2	127.10	369.5	-957.4	287.7	221.7	65.99	4.360		
9,600.0	9,483.9	9,450.0	9,353.0	39.9	37.3	131.35	342.0	-957.2	321.6	257.7	63.89	5.034		
9,700.0	9,583.9	9,506.0	9,398.5	40.2	37.4	135.76	309.4	-956.9	366.8	304.9	61.85	5.930		
9,800.0	9,683.9	9,550.0	9,431.3	40.5	37.5	139.20	280.1	-956.7	422.1	362.9	59.20	7.131		

CC - Min centre to center distance or convergent point, SF - min separation factor, ES - min ellipse separation

PERMIAN

RESOURCES

Anticollision Report

Company:	NEW MEXICO	Local Co-ordinate Reference:	Well MALLARD STATE COM 5H
Project:	(SP) LEA	TVD Reference:	KB @ 3722.0usft
Reference Site:	MALLARD	MD Reference:	KB @ 3722.0usft
Site Error:	0.0 usft	North Reference:	Grid
Reference Well:	MALLARD STATE COM 5H	Survey Calculation Method:	Minimum Curvature
Well Error:	0.0 usft	Output errors are at	2.00 sigma
Reference Wellbore	OWB	Database:	Compass_17
Reference Design:	PWPO	Offset TVD Reference:	Offset Datum

Offset Design: MALLARD - MALLARD STATE COM 303H - OWB - PWPO													Offset Site Error:	0.0 usft
Survey Program: 0-MWD													Offset Well Error:	0.0 usft
Reference		Offset		Semi Major Axis		Highside Toolface (°)	Offset Wellbore Centre		Distance		Minimum Separation (usft)	Separation Factor	Warning	
Measured Depth (usft)	Vertical Depth (usft)	Measured Depth (usft)	Vertical Depth (usft)	Reference (usft)	Offset (usft)		+N/-S (usft)	+E/-W (usft)	Between Centres (usft)	Between Ellipses (usft)				
9,900.0	9,783.9	9,587.8	9,457.2	40.8	37.5	142.03	252.7	-956.5	485.8	429.2	56.64	8.577		
10,000.0	9,883.9	9,625.0	9,480.6	41.1	37.6	144.67	223.7	-956.3	556.2	501.5	54.68	10.171		
10,100.0	9,983.9	9,650.0	9,495.0	41.4	37.6	146.35	203.2	-956.1	631.6	579.2	52.47	12.038		
10,200.0	10,083.9	9,675.0	9,508.3	41.7	37.7	147.94	182.1	-956.0	711.2	660.4	50.84	13.990		
10,300.0	10,183.9	9,689.8	9,515.6	42.0	37.7	148.84	169.3	-955.9	794.0	744.9	49.12	16.163		
10,400.0	10,283.9	9,700.0	9,520.5	42.3	37.7	149.44	160.2	-955.8	879.4	831.8	47.66	18.454		
10,500.0	10,383.9	9,725.0	9,531.5	42.6	37.7	150.86	137.8	-955.6	966.8	919.6	47.16	20.499		

CC - Min centre to center distance or convergent point, SF - min separation factor, ES - min ellipse separation

PERMIAN

RESOURCES

Anticollision Report

Company:	NEW MEXICO	Local Co-ordinate Reference:	Well MALLARD STATE COM 5H
Project:	(SP) LEA	TVD Reference:	KB @ 3722.0usft
Reference Site:	MALLARD	MD Reference:	KB @ 3722.0usft
Site Error:	0.0 usft	North Reference:	Grid
Reference Well:	MALLARD STATE COM 5H	Survey Calculation Method:	Minimum Curvature
Well Error:	0.0 usft	Output errors are at	2.00 sigma
Reference Wellbore	OWB	Database:	Compass_17
Reference Design:	PWPO	Offset TVD Reference:	Offset Datum

Offset Design: MALLARD - MALLARD STATE COM 304H - OWB - PWPO													Offset Site Error:	0.0 usft
Survey Program: 0-MWD													Offset Well Error:	0.0 usft
Reference		Offset		Semi Major Axis		Highside Toolface (°)	Offset Wellbore Centre		Distance		Minimum Separation (usft)	Separation Factor	Warning	
Measured Depth (usft)	Vertical Depth (usft)	Measured Depth (usft)	Vertical Depth (usft)	Reference (usft)	Offset (usft)		+N/-S (usft)	+E/-W (usft)	Between Centres (usft)	Between Ellipses (usft)				
0.0	0.0	0.0	0.0	0.0	0.0	19.80	306.1	110.2	325.3					
100.0	100.0	100.0	100.0	0.3	0.3	19.80	306.1	110.2	325.3	324.8	0.50	648.239		
200.0	200.0	200.0	200.0	0.6	0.6	19.80	306.1	110.2	325.3	324.1	1.22	266.922		
300.0	300.0	300.0	300.0	1.0	1.0	19.80	306.1	110.2	325.3	323.4	1.94	168.062		
400.0	400.0	400.0	400.0	1.3	1.3	19.80	306.1	110.2	325.3	322.7	2.65	122.640		
500.0	500.0	500.0	500.0	1.7	1.7	19.80	306.1	110.2	325.3	322.0	3.37	96.546		
600.0	600.0	600.0	600.0	2.0	2.0	19.80	306.1	110.2	325.3	321.2	4.09	79.608		
700.0	700.0	700.0	700.0	2.4	2.4	19.80	306.1	110.2	325.3	320.5	4.80	67.727		
800.0	800.0	800.0	800.0	2.8	2.8	19.80	306.1	110.2	325.3	319.8	5.52	58.931		
900.0	900.0	900.0	900.0	3.1	3.1	19.80	306.1	110.2	325.3	319.1	6.24	52.157		
1,000.0	1,000.0	1,000.0	1,000.0	3.5	3.5	19.80	306.1	110.2	325.3	318.4	6.95	46.780		
1,100.0	1,100.0	1,100.0	1,100.0	3.8	3.8	85.63	306.1	110.2	325.2	317.5	7.67	42.417		
1,200.0	1,199.8	1,199.8	1,199.8	4.2	4.2	86.56	306.1	110.2	324.8	316.5	8.38	38.782		
1,300.0	1,299.5	1,299.5	1,299.5	4.5	4.6	88.09	306.1	110.2	324.4	315.3	9.09	35.691		
1,390.2	1,389.0	1,389.0	1,389.0	4.9	4.9	90.00	306.1	110.2	324.2	314.5	9.74	33.289 CC		
1,400.0	1,398.7	1,398.7	1,398.7	4.9	4.9	90.23	306.1	110.2	324.2	314.4	9.81	33.051		
1,500.0	1,497.5	1,497.5	1,497.5	5.3	5.3	92.95	306.1	110.2	324.7	314.1	10.54	30.800 ES		
1,525.6	1,522.7	1,520.5	1,520.5	5.4	5.3	93.67	306.2	110.2	325.0	314.3	10.72	30.313		
1,600.0	1,595.8	1,586.3	1,586.3	5.7	5.6	95.84	307.0	111.1	327.5	316.3	11.24	29.128		
1,700.0	1,694.1	1,674.3	1,674.2	6.1	5.9	98.76	309.8	114.0	334.4	322.4	11.94	28.001		
1,800.0	1,792.5	1,761.7	1,761.3	6.5	6.2	101.63	314.4	118.8	345.3	332.6	12.63	27.340		
1,900.0	1,890.8	1,848.2	1,847.3	6.9	6.5	104.36	320.8	125.4	360.1	346.8	13.30	27.074		
2,000.0	1,989.1	1,940.6	1,939.0	7.3	6.8	107.08	329.2	134.1	378.3	364.3	14.01	26.998		
2,100.0	2,087.4	2,037.2	2,034.7	7.8	7.2	109.67	338.1	143.3	397.5	382.8	14.75	26.944		
2,200.0	2,185.7	2,133.8	2,130.4	8.2	7.6	112.02	347.0	152.5	417.5	402.0	15.50	26.940 SF		
2,300.0	2,284.1	2,230.3	2,226.1	8.6	7.9	114.16	355.9	161.7	438.1	421.8	16.24	26.974		
2,400.0	2,382.4	2,326.9	2,321.8	9.1	8.3	116.11	364.8	170.9	459.2	442.2	16.98	27.038		
2,500.0	2,480.7	2,423.5	2,417.5	9.5	8.7	117.90	373.7	180.1	480.8	463.1	17.73	27.122		
2,600.0	2,579.0	2,520.0	2,513.3	9.9	9.0	119.52	382.6	189.3	502.9	484.4	18.47	27.221		
2,700.0	2,677.3	2,616.6	2,609.0	10.4	9.4	121.02	391.4	198.5	525.2	506.0	19.22	27.331		
2,800.0	2,775.7	2,713.2	2,704.7	10.8	9.8	122.39	400.3	207.8	548.0	528.0	19.96	27.448		
2,900.0	2,874.0	2,809.7	2,800.4	11.3	10.2	123.66	409.2	217.0	570.9	550.2	20.71	27.570		
3,000.0	2,972.3	2,906.3	2,896.1	11.7	10.5	124.83	418.1	226.2	594.2	572.7	21.45	27.695		
3,100.0	3,070.6	3,002.8	2,991.8	12.2	10.9	125.91	427.0	235.4	617.6	595.4	22.20	27.820		
3,200.0	3,168.9	3,099.4	3,087.5	12.6	11.3	126.91	435.9	244.6	641.3	618.3	22.95	27.945		
3,300.0	3,267.3	3,196.0	3,183.2	13.1	11.7	127.84	444.8	253.8	665.1	641.4	23.70	28.069		
3,400.0	3,365.6	3,292.5	3,279.0	13.5	12.1	128.71	453.7	263.0	689.1	664.6	24.44	28.191		
3,500.0	3,463.9	3,389.1	3,374.7	14.0	12.5	129.52	462.6	272.2	713.2	688.0	25.19	28.311		
3,600.0	3,562.2	3,485.7	3,470.4	14.4	12.8	130.28	471.5	281.5	737.5	711.5	25.94	28.429		
3,700.0	3,660.6	3,582.2	3,566.1	14.9	13.2	130.98	480.4	290.7	761.8	735.1	26.69	28.543		
3,800.0	3,758.9	3,678.8	3,661.8	15.3	13.6	131.65	489.3	299.9	786.3	758.8	27.44	28.655		
3,900.0	3,857.2	3,775.4	3,757.5	15.8	14.0	132.28	498.2	309.1	810.8	782.6	28.19	28.764		
4,000.0	3,955.5	3,871.9	3,853.2	16.2	14.4	132.87	507.1	318.3	835.5	806.5	28.94	28.870		
4,100.0	4,053.8	3,968.5	3,948.9	16.7	14.8	133.42	516.0	327.5	860.2	830.5	29.69	28.972		
4,200.0	4,152.2	4,065.1	4,044.6	17.2	15.2	133.95	524.9	336.7	885.0	854.6	30.44	29.072		
4,300.0	4,250.5	4,170.0	4,148.7	17.6	15.6	134.49	534.5	346.6	909.8	878.5	31.26	29.107		
4,400.0	4,348.8	4,307.4	4,285.4	18.1	16.1	135.27	543.9	356.4	931.7	899.4	32.27	28.869		
4,500.0	4,447.1	4,446.7	4,424.5	18.5	16.6	136.18	548.8	361.5	949.5	916.2	33.23	28.569		
4,600.0	4,545.4	4,567.7	4,545.4	19.0	17.0	137.08	549.5	362.2	963.5	929.4	34.06	28.285		
4,700.0	4,643.8	4,666.0	4,643.8	19.4	17.4	137.80	549.5	362.2	977.0	942.2	34.79	28.082		
4,800.0	4,742.1	4,764.3	4,742.1	19.9	17.7	138.50	549.5	362.2	990.7	955.2	35.52	27.892		

CC - Min centre to center distance or convergent point, SF - min separation factor, ES - min ellipse separation

PERMIAN

RESOURCES

Anticollision Report

Company:	NEW MEXICO	Local Co-ordinate Reference:	Well MALLARD STATE COM 5H
Project:	(SP) LEA	TVD Reference:	KB @ 3722.0usft
Reference Site:	MALLARD	MD Reference:	KB @ 3722.0usft
Site Error:	0.0 usft	North Reference:	Grid
Reference Well:	MALLARD STATE COM 5H	Survey Calculation Method:	Minimum Curvature
Well Error:	0.0 usft	Output errors are at	2.00 sigma
Reference Wellbore	OWB	Database:	Compass_17
Reference Design:	PWPO	Offset TVD Reference:	Offset Datum

Offset Design: MALLARD - MALLARD STATE COM 503H - OWB - PWPO													Offset Site Error:	0.0 usft
Survey Program: 0-MWD													Offset Well Error:	0.0 usft
Reference		Offset		Semi Major Axis		Highside Toolface (°)	Offset Wellbore Centre		Distance		Minimum Separation (usft)	Separation Factor	Warning	
Measured Depth (usft)	Vertical Depth (usft)	Measured Depth (usft)	Vertical Depth (usft)	Reference (usft)	Offset (usft)		+N/-S (usft)	+E/-W (usft)	Between Centres (usft)	Between Ellipses (usft)				
0.0	0.0	0.0	0.0	0.0	0.0	-0.24	195.5	-0.8	195.5					
100.0	100.0	100.0	100.0	0.3	0.3	-0.24	195.5	-0.8	195.5	195.0	0.50	389.574		
200.0	200.0	200.0	200.0	0.6	0.6	-0.24	195.5	-0.8	195.5	194.3	1.22	160.413		
300.0	300.0	300.0	300.0	1.0	1.0	-0.24	195.5	-0.8	195.5	193.6	1.94	101.001		
400.0	400.0	400.0	400.0	1.3	1.3	-0.24	195.5	-0.8	195.5	192.9	2.65	73.703		
500.0	500.0	500.0	500.0	1.7	1.7	-0.24	195.5	-0.8	195.5	192.1	3.37	58.022		
600.0	600.0	600.0	600.0	2.0	2.0	-0.24	195.5	-0.8	195.5	191.4	4.09	47.842		
700.0	700.0	700.0	700.0	2.4	2.4	-0.24	195.5	-0.8	195.5	190.7	4.80	40.702		
800.0	800.0	800.0	800.0	2.8	2.8	-0.24	195.5	-0.8	195.5	190.0	5.52	35.416		
900.0	900.0	900.0	900.0	3.1	3.1	-0.24	195.5	-0.8	195.5	189.3	6.24	31.345		
1,000.0	1,000.0	997.7	997.7	3.5	3.5	-0.70	196.1	-2.4	196.1	189.2	6.94	28.254		
1,100.0	1,100.0	1,095.3	1,095.1	3.8	3.8	63.90	197.7	-7.1	197.2	189.5	7.64	25.821		
1,200.0	1,199.8	1,192.7	1,192.2	4.2	4.2	62.97	200.5	-14.9	198.0	189.6	8.33	23.761		
1,300.0	1,299.5	1,290.5	1,289.3	4.5	4.5	62.05	204.4	-25.8	198.5	189.5	9.04	21.960		
1,400.0	1,398.7	1,390.5	1,388.4	4.9	4.9	61.70	208.8	-38.1	197.9	188.1	9.77	20.247		
1,500.0	1,497.5	1,490.4	1,487.5	5.3	5.3	62.28	213.1	-50.4	195.7	185.1	10.53	18.587		
1,525.6	1,522.7	1,516.1	1,512.9	5.4	5.4	62.58	214.3	-53.5	194.8	184.1	10.72	18.169		
1,600.0	1,595.8	1,590.3	1,586.5	5.7	5.6	63.51	217.5	-62.6	192.3	181.0	11.30	17.021		
1,700.0	1,694.1	1,690.1	1,685.5	6.1	6.0	64.80	221.9	-74.9	189.0	176.9	12.08	15.641		
1,800.0	1,792.5	1,790.0	1,784.5	6.5	6.4	66.14	226.2	-87.2	185.8	172.9	12.88	14.423		
1,900.0	1,890.8	1,889.9	1,883.5	6.9	6.8	67.52	230.6	-99.4	182.6	169.0	13.69	13.344		
2,000.0	1,989.1	1,989.7	1,982.5	7.3	7.2	68.96	235.0	-111.7	179.6	165.1	14.50	12.385		
2,100.0	2,087.4	2,089.6	2,081.5	7.8	7.6	70.43	239.3	-124.0	176.7	161.4	15.33	11.530		
2,200.0	2,185.7	2,189.4	2,180.5	8.2	8.0	71.96	243.7	-136.2	174.0	157.8	16.16	10.765		
2,300.0	2,284.1	2,289.3	2,279.5	8.6	8.4	73.54	248.1	-148.5	171.3	154.3	17.00	10.079		
2,400.0	2,382.4	2,389.1	2,378.5	9.1	8.8	75.16	252.4	-160.7	168.8	151.0	17.84	9.462		
2,500.0	2,480.7	2,489.0	2,477.5	9.5	9.2	76.83	256.8	-173.0	166.5	147.8	18.69	8.906		
2,600.0	2,579.0	2,588.8	2,576.5	9.9	9.6	78.54	261.2	-185.3	164.2	144.7	19.54	8.405		
2,700.0	2,677.3	2,688.7	2,675.5	10.4	10.0	80.31	265.5	-197.5	162.2	141.8	20.39	7.952		
2,800.0	2,775.7	2,788.5	2,774.5	10.8	10.4	82.11	269.9	-209.8	160.3	139.0	21.25	7.542		
2,900.0	2,874.0	2,888.4	2,873.5	11.3	10.8	83.96	274.3	-222.1	158.5	136.4	22.10	7.171		
3,000.0	2,972.3	2,988.2	2,972.5	11.7	11.2	85.85	278.6	-234.3	156.9	134.0	22.96	6.836		
3,100.0	3,070.6	3,088.1	3,071.5	12.2	11.6	87.77	283.0	-246.6	155.5	131.7	23.81	6.532		
3,200.0	3,168.9	3,187.9	3,170.5	12.6	12.1	89.72	287.4	-258.9	154.3	129.6	24.66	6.257		
3,300.0	3,267.3	3,287.8	3,269.5	13.1	12.5	91.71	291.7	-271.1	153.3	127.7	25.50	6.009		
3,400.0	3,365.6	3,387.6	3,368.5	13.5	12.9	93.72	296.1	-283.4	152.4	126.0	26.35	5.784		
3,500.0	3,463.9	3,487.5	3,467.5	14.0	13.3	95.74	300.4	-295.6	151.7	124.5	27.18	5.582		
3,600.0	3,562.2	3,587.3	3,566.5	14.4	13.7	97.79	304.8	-307.9	151.3	123.2	28.01	5.400		
3,700.0	3,660.6	3,687.2	3,665.5	14.9	14.1	99.84	309.2	-320.2	151.0	122.1	28.83	5.237		
3,794.3	3,753.3	3,781.4	3,758.9	15.3	14.5	101.79	313.3	-331.7	150.9	121.3	29.59	5.098 CC		
3,800.0	3,758.9	3,787.0	3,764.5	15.3	14.5	101.90	313.5	-332.4	150.9	121.2	29.64	5.090		
3,900.0	3,857.2	3,886.9	3,863.5	15.8	14.9	103.96	317.9	-344.7	151.0	120.5	30.44	4.960		
4,000.0	3,955.5	3,986.8	3,962.5	16.2	15.3	106.02	322.3	-357.0	151.3	120.1	31.24	4.843		
4,100.0	4,053.8	4,086.6	4,061.5	16.7	15.7	108.06	326.6	-369.2	151.8	119.8	32.02	4.740		
4,200.0	4,152.2	4,186.5	4,160.5	17.2	16.1	110.08	331.0	-381.5	152.5	119.7	32.80	4.649 ES		
4,300.0	4,250.5	4,286.3	4,259.5	17.6	16.6	112.09	335.4	-393.8	153.4	119.8	33.56	4.570		
4,400.0	4,348.8	4,386.2	4,358.5	18.1	17.0	114.07	339.7	-406.0	154.4	120.1	34.32	4.500		
4,500.0	4,447.1	4,486.0	4,457.5	18.5	17.4	116.02	344.1	-418.3	155.7	120.6	35.06	4.440		
4,600.0	4,545.4	4,585.9	4,556.5	19.0	17.8	117.94	348.5	-430.5	157.1	121.3	35.80	4.388		
4,700.0	4,643.8	4,685.7	4,655.5	19.4	18.2	119.82	352.8	-442.8	158.7	122.2	36.53	4.344		
4,800.0	4,742.1	4,785.6	4,754.5	19.9	18.6	121.67	357.2	-455.1	160.5	123.2	37.25	4.308		
4,900.0	4,840.4	4,885.4	4,853.5	20.4	19.0	123.47	361.6	-467.3	162.4	124.4	37.97	4.277		

CC - Min centre to center distance or convergent point, SF - min separation factor, ES - min ellipse separation

PERMIAN RESOURCES

Anticollision Report

Company:	NEW MEXICO	Local Co-ordinate Reference:	Well MALLARD STATE COM 5H
Project:	(SP) LEA	TVD Reference:	KB @ 3722.0usft
Reference Site:	MALLARD	MD Reference:	KB @ 3722.0usft
Site Error:	0.0 usft	North Reference:	Grid
Reference Well:	MALLARD STATE COM 5H	Survey Calculation Method:	Minimum Curvature
Well Error:	0.0 usft	Output errors are at	2.00 sigma
Reference Wellbore	OWB	Database:	Compass_17
Reference Design:	PWPO	Offset TVD Reference:	Offset Datum

Offset Design: MALLARD - MALLARD STATE COM 503H - OWB - PWPO													Offset Site Error:	0.0 usft	
Survey Program: 0-MWD													Offset Well Error:	0.0 usft	
Reference		Offset		Semi Major Axis			Highside		Offset Wellbore Centre		Distance			Separation Factor	Warning
Measured Depth (usft)	Vertical Depth (usft)	Measured Depth (usft)	Vertical Depth (usft)	Reference (usft)	Offset (usft)	Toolface (°)	+N/-S (usft)	+E/-W (usft)	Between Centres (usft)	Between Ellipses (usft)	Minimum Separation (usft)				
5,000.0	4,938.7	4,985.3	4,952.5	20.8	19.4	125.22	365.9	-479.6	164.5	125.8	38.68	4.253			
5,100.0	5,037.1	5,085.1	5,051.5	21.3	19.8	126.94	370.3	-491.9	166.7	127.3	39.38	4.234			
5,200.0	5,135.4	5,185.0	5,150.5	21.7	20.2	128.60	374.7	-504.1	169.1	129.0	40.08	4.219			
5,300.0	5,233.7	5,284.8	5,249.5	22.2	20.7	130.22	379.0	-516.4	171.6	130.9	40.78	4.209			
5,400.0	5,332.0	5,384.7	5,348.5	22.6	21.1	131.79	383.4	-528.7	174.3	132.8	41.47	4.203			
5,500.0	5,430.3	5,484.5	5,447.5	23.1	21.5	133.31	387.7	-540.9	177.1	134.9	42.16	4.200			
5,600.0	5,528.7	5,584.4	5,546.5	23.6	21.9	134.78	392.1	-553.2	180.0	137.1	42.84	4.201			
5,700.0	5,627.0	5,684.2	5,645.5	24.0	22.3	136.21	396.5	-565.4	183.0	139.5	43.53	4.204			
5,800.0	5,725.3	5,784.1	5,744.5	24.5	22.7	137.58	400.8	-577.7	186.1	141.9	44.21	4.210			
5,900.0	5,823.6	5,883.9	5,843.5	24.9	23.1	138.92	405.2	-590.0	189.4	144.5	44.89	4.218			
6,000.0	5,921.9	5,983.8	5,942.5	25.4	23.5	140.20	409.6	-602.2	192.7	147.1	45.58	4.228			
6,100.0	6,020.3	6,083.6	6,041.5	25.9	24.0	141.45	413.9	-614.5	196.1	149.9	46.26	4.239			
6,200.0	6,118.6	6,183.5	6,140.5	26.3	24.4	142.65	418.3	-626.8	199.6	152.7	46.94	4.253			
6,300.0	6,216.9	6,283.4	6,239.5	26.8	24.8	143.80	422.7	-639.0	203.2	155.6	47.63	4.267			
6,400.0	6,315.2	6,383.2	6,338.5	27.2	25.2	144.92	427.0	-651.3	206.9	158.6	48.31	4.283			
6,500.0	6,413.6	6,483.1	6,437.5	27.7	25.6	146.00	431.4	-663.6	210.7	161.7	49.00	4.299			
6,600.0	6,511.9	6,582.9	6,536.5	28.2	26.0	147.04	435.8	-675.8	214.5	164.8	49.68	4.317			
6,700.0	6,610.2	6,682.8	6,635.5	28.6	26.4	148.04	440.1	-688.1	218.4	168.0	50.37	4.335			
6,800.0	6,708.5	6,782.6	6,734.5	29.1	26.8	149.01	444.5	-700.3	222.3	171.3	51.06	4.354			
6,900.0	6,806.8	6,882.5	6,833.5	29.5	27.2	149.94	448.9	-712.6	226.4	174.6	51.75	4.374			
7,000.0	6,905.2	6,982.3	6,932.5	30.0	27.7	150.84	453.2	-724.9	230.4	178.0	52.45	4.394			
7,100.0	7,003.5	7,082.2	7,031.5	30.5	28.1	151.71	457.6	-737.1	234.6	181.4	53.14	4.414			
7,200.0	7,101.8	7,182.0	7,130.5	30.9	28.5	152.55	462.0	-749.4	238.8	184.9	53.84	4.435			
7,300.0	7,200.1	7,281.9	7,229.5	31.4	28.9	153.36	466.3	-761.7	243.0	188.5	54.54	4.455			
7,400.0	7,298.4	7,381.7	7,328.5	31.8	29.3	154.14	470.7	-773.9	247.3	192.0	55.24	4.477			
7,500.0	7,396.8	7,481.6	7,427.5	32.3	29.7	154.90	475.0	-786.2	251.6	195.7	55.94	4.498			
7,600.0	7,495.1	7,581.4	7,526.5	32.8	30.1	155.63	479.4	-798.5	256.0	199.3	56.64	4.519			
7,700.0	7,593.4	7,681.3	7,625.5	33.2	30.5	156.33	483.8	-810.7	260.4	203.0	57.35	4.540			
7,800.0	7,691.7	7,781.1	7,724.5	33.7	31.0	157.01	488.1	-823.0	264.8	206.8	58.06	4.562			
7,900.0	7,790.1	7,881.0	7,823.5	34.1	31.4	157.67	492.5	-835.2	269.3	210.5	58.77	4.583			
8,000.0	7,888.4	7,980.8	7,922.5	34.6	31.8	158.31	496.9	-847.5	273.8	214.4	59.48	4.604			
8,090.4	7,977.3	8,071.1	8,012.1	35.0	32.2	158.87	500.8	-858.6	277.9	217.8	60.12	4.623			
8,100.0	7,986.7	8,080.7	8,021.5	35.1	32.2	158.93	501.2	-859.8	278.4	218.2	60.19	4.625			
8,200.0	8,085.4	8,180.6	8,120.6	35.5	32.6	159.40	505.6	-872.0	281.0	220.1	60.91	4.614			
8,300.0	8,184.6	8,280.6	8,219.8	35.9	33.0	159.59	510.0	-884.3	284.0	218.7	61.64	4.549			
8,400.0	8,284.1	8,380.5	8,318.8	36.3	33.4	159.50	514.3	-896.6	276.5	214.1	62.37	4.433			
8,500.0	8,383.9	8,480.3	8,417.7	36.6	33.8	159.14	518.7	-908.8	269.3	206.2	63.12	4.267			
8,600.0	8,483.9	8,579.7	8,516.3	36.9	34.3	158.45	523.1	-921.1	259.0	195.1	63.88	4.054			
8,616.1	8,500.0	8,595.6	8,532.1	37.0	34.3	92.78	523.7	-923.0	257.0	193.0	64.00	4.015			
8,700.0	8,583.9	8,678.8	8,614.6	37.2	34.7	92.04	527.4	-933.2	246.5	181.9	64.64	3.814			
8,800.0	8,683.9	8,771.7	8,706.8	37.5	35.0	91.23	531.1	-943.6	235.3	169.9	65.37	3.599			
8,900.0	8,783.9	8,864.2	8,799.0	37.8	35.4	90.60	533.7	-951.1	227.1	161.1	66.03	3.439			
9,000.0	8,883.9	8,957.2	8,891.8	38.1	35.7	90.17	535.4	-955.8	222.0	155.4	66.63	3.332			
9,100.0	8,983.9	9,050.4	8,985.0	38.4	36.0	90.00	536.1	-957.7	220.0	152.8	67.14	3.276			
9,139.7	9,023.6	9,089.1	9,023.6	38.5	36.2	90.00	536.1	-957.7	219.9	152.6	67.37	3.265			
9,200.0	9,083.9	9,149.3	9,083.9	38.7	36.3	90.00	536.1	-957.7	219.9	152.2	67.77	3.245			
9,300.0	9,183.9	9,249.3	9,183.9	39.0	36.7	90.00	536.1	-957.7	219.9	151.5	68.43	3.214			
9,400.0	9,283.9	9,349.3	9,283.9	39.3	37.0	90.00	536.1	-957.7	219.9	150.9	69.10	3.183			
9,500.0	9,383.9	9,449.3	9,383.9	39.6	37.3	90.00	536.1	-957.7	219.9	150.2	69.76	3.153			
9,600.0	9,483.9	9,549.3	9,483.9	39.9	37.6	90.00	536.1	-957.7	219.9	149.5	70.43	3.123			
9,700.0	9,583.9	9,649.3	9,583.9	40.2	37.9	90.00	536.1	-957.7	219.9	148.9	71.09	3.094			
9,800.0	9,683.9	9,749.3	9,683.9	40.5	38.2	90.00	536.1	-957.7	219.9	148.2	71.76	3.065			

CC - Min centre to center distance or convergent point, SF - min separation factor, ES - min ellipse separation

PERMIAN

RESOURCES

Anticollision Report

Company:	NEW MEXICO	Local Co-ordinate Reference:	Well MALLARD STATE COM 5H
Project:	(SP) LEA	TVD Reference:	KB @ 3722.0usft
Reference Site:	MALLARD	MD Reference:	KB @ 3722.0usft
Site Error:	0.0 usft	North Reference:	Grid
Reference Well:	MALLARD STATE COM 5H	Survey Calculation Method:	Minimum Curvature
Well Error:	0.0 usft	Output errors are at	2.00 sigma
Reference Wellbore	OWB	Database:	Compass_17
Reference Design:	PWPO	Offset TVD Reference:	Offset Datum

Offset Design: MALLARD - MALLARD STATE COM 503H - OWB - PWPO													Offset Site Error:	0.0 usft
Survey Program: 0-MWD													Offset Well Error:	0.0 usft
Reference		Offset		Semi Major Axis		Highside Toolface (°)	Offset Wellbore Centre		Distance		Minimum Separation (usft)	Separation Factor	Warning	
Measured Depth (usft)	Vertical Depth (usft)	Measured Depth (usft)	Vertical Depth (usft)	Reference (usft)	Offset (usft)		+N/-S (usft)	+E/-W (usft)	Between Centres (usft)	Between Ellipses (usft)				
9,808.9	9,692.8	9,758.2	9,692.8	40.5	38.3	90.00	536.1	-957.7	219.9	148.1	71.82	3.063		
9,900.0	9,783.9	9,849.2	9,783.8	40.8	38.5	90.12	535.6	-957.7	220.0	147.5	72.41	3.038 SF		
10,000.0	9,883.9	9,946.4	9,879.8	41.1	38.8	93.80	521.5	-957.6	220.6	148.0	72.59	3.039		
10,100.0	9,983.9	10,034.6	9,962.8	41.4	39.0	101.31	492.1	-957.4	225.6	153.6	72.02	3.133		
10,200.0	10,083.9	10,110.1	10,028.5	41.7	39.1	110.16	455.1	-957.2	241.4	171.0	70.35	3.431		
10,300.0	10,183.9	10,175.0	10,079.8	42.0	39.2	118.65	415.4	-956.9	272.3	204.8	67.58	4.030		
10,400.0	10,283.9	10,225.0	10,115.4	42.3	39.3	125.17	380.3	-956.6	318.7	254.9	63.77	4.998		
10,500.0	10,383.9	10,264.3	10,140.6	42.6	39.3	130.03	350.2	-956.4	377.8	317.9	59.87	6.310		
10,600.0	10,483.9	10,300.0	10,161.3	42.9	39.3	134.14	321.1	-956.2	446.5	389.7	56.81	7.859		
10,638.6	10,522.5	10,309.4	10,166.4	43.1	39.3	135.16	313.3	-956.1	474.9	419.3	55.58	8.545		
10,650.0	10,533.9	10,312.6	10,168.1	43.1	39.3	-28.26	310.5	-956.1	483.4	428.2	55.27	8.746		
10,675.0	10,558.9	10,325.0	10,174.5	43.2	39.3	-25.62	299.9	-956.0	501.9	446.9	54.97	9.130		
10,700.0	10,583.7	10,325.0	10,174.5	43.2	39.3	-24.32	299.9	-956.0	519.7	466.0	53.78	9.665		
10,725.0	10,608.4	10,335.1	10,179.6	43.3	39.3	-22.38	291.1	-956.0	537.2	483.9	53.28	10.083		
10,750.0	10,632.9	10,343.0	10,183.3	43.3	39.3	-20.81	284.2	-955.9	554.2	501.6	52.62	10.532		
10,775.0	10,657.1	10,350.0	10,186.6	43.4	39.3	-19.47	278.0	-955.9	570.6	518.7	51.90	10.994		
10,800.0	10,680.9	10,359.1	10,190.7	43.4	39.3	-18.16	269.9	-955.8	586.5	535.2	51.31	11.431		
10,825.0	10,704.2	10,367.4	10,194.3	43.4	39.3	-17.03	262.4	-955.7	601.9	551.2	50.66	11.880		
10,850.0	10,727.1	10,375.0	10,197.5	43.5	39.3	-16.04	255.5	-955.7	616.6	566.6	49.98	12.337		
10,875.0	10,749.4	10,384.3	10,201.2	43.5	39.3	-15.08	247.0	-955.6	630.8	581.4	49.39	12.770		
10,900.0	10,771.0	10,392.9	10,204.6	43.5	39.3	-14.25	239.1	-955.6	644.3	595.5	48.77	13.210		
10,925.0	10,792.0	10,400.0	10,207.2	43.5	39.3	-13.55	232.5	-955.5	657.2	609.1	48.09	13.665		
10,950.0	10,812.3	10,410.3	10,210.8	43.5	39.3	-12.80	222.8	-955.5	669.4	621.8	47.57	14.071		
10,975.0	10,831.8	10,425.0	10,215.7	43.5	39.3	-11.98	209.0	-955.4	681.0	633.7	47.25	14.413		
11,000.0	10,850.4	10,425.0	10,215.7	43.5	39.3	-11.68	209.0	-955.4	691.8	645.5	46.32	14.935		
11,025.0	10,868.1	10,437.0	10,219.3	43.5	39.3	-11.06	197.5	-955.3	702.0	656.0	45.91	15.290		
11,050.0	10,884.9	10,450.0	10,222.9	43.5	39.3	-10.47	185.1	-955.2	711.4	665.9	45.54	15.622		
11,075.0	10,900.6	10,450.0	10,222.9	43.5	39.3	-10.26	185.1	-955.2	720.2	675.4	44.76	16.092		
11,100.0	10,915.4	10,464.2	10,226.5	43.5	39.3	-9.72	171.4	-955.1	728.2	683.7	44.47	16.374		
11,125.0	10,929.0	10,475.0	10,228.9	43.4	39.3	-9.30	160.8	-955.0	735.5	691.4	44.10	16.676		
11,150.0	10,941.6	10,475.0	10,228.9	43.4	39.3	-9.17	160.8	-955.0	742.1	698.6	43.50	17.062		
11,175.0	10,953.0	10,491.7	10,232.2	43.4	39.3	-8.67	144.5	-954.9	747.8	704.5	43.33	17.257		
11,200.0	10,963.2	10,500.0	10,233.6	43.3	39.3	-8.39	136.2	-954.8	752.8	709.8	43.02	17.500		
11,225.0	10,972.2	10,510.1	10,235.2	43.3	39.3	-8.10	126.2	-954.7	757.1	714.3	42.78	17.697		
11,250.0	10,980.0	10,525.0	10,237.0	43.3	39.3	-7.72	111.5	-954.6	760.7	718.0	42.65	17.834		
11,275.0	10,986.5	10,525.0	10,237.0	43.2	39.3	-7.68	111.5	-954.6	763.4	721.0	42.38	18.015		
11,300.0	10,991.8	10,538.0	10,238.3	43.2	39.3	-7.38	98.6	-954.5	765.4	723.1	42.30	18.092		
11,325.0	10,995.7	10,550.0	10,239.1	43.1	39.3	-7.12	86.6	-954.5	766.6	724.3	42.26	18.140		
11,350.0	10,998.4	10,550.0	10,239.1	43.1	39.3	-7.11	86.6	-954.5	767.1	724.8	42.23	18.163		
11,375.0	10,999.8	10,565.9	10,239.8	43.0	39.4	-6.81	70.7	-954.3	766.7	724.4	42.29	18.130		
11,388.6	11,000.0	10,575.0	10,240.0	43.0	39.4	-6.64	61.6	-954.3	766.2	723.8	42.33	18.102		
11,400.0	11,000.0	10,575.0	10,240.0	43.0	39.4	-6.65	61.6	-954.3	765.7	723.3	42.39	18.063		
11,500.0	11,000.0	10,668.0	10,240.0	42.8	39.4	-5.05	-31.4	-953.6	763.1	720.3	42.77	17.842		
11,600.0	11,000.0	10,765.9	10,240.0	42.7	39.6	-3.57	-129.3	-952.9	761.5	718.2	43.28	17.595		
11,700.0	11,000.0	10,864.4	10,240.0	42.6	39.8	-2.32	-227.8	-952.2	760.6	716.7	43.90	17.327		
11,800.0	11,000.0	10,963.4	10,240.0	42.5	40.1	-1.31	-326.9	-951.4	760.2	715.6	44.58	17.051		
11,900.0	11,000.0	11,062.9	10,240.0	42.5	40.5	-0.55	-426.3	-950.7	760.0	714.7	45.30	16.779		
12,000.0	11,000.0	11,162.7	10,240.0	42.6	41.0	-0.05	-526.1	-950.0	760.0	714.0	46.02	16.516		
12,019.6	11,000.0	11,182.2	10,240.0	42.7	41.1	0.02	-545.6	-949.8	760.0	713.8	46.16	16.466		
12,100.0	11,000.0	11,262.6	10,240.0	42.9	41.5	0.20	-626.0	-949.2	760.0	713.3	46.72	16.267		
12,163.6	11,000.0	11,326.2	10,240.0	43.2	41.9	0.22	-689.6	-948.8	760.0	712.8	47.16	16.117		
12,178.2	11,000.0	11,340.8	10,240.0	43.3	42.0	0.21	-704.2	-948.7	760.0	712.7	47.26	16.082		

CC - Min centre to center distance or convergent point, SF - min separation factor, ES - min ellipse separation

PERMIAN RESOURCES

Anticollision Report

Company:	NEW MEXICO	Local Co-ordinate Reference:	Well MALLARD STATE COM 5H
Project:	(SP) LEA	TVD Reference:	KB @ 3722.0usft
Reference Site:	MALLARD	MD Reference:	KB @ 3722.0usft
Site Error:	0.0 usft	North Reference:	Grid
Reference Well:	MALLARD STATE COM 5H	Survey Calculation Method:	Minimum Curvature
Well Error:	0.0 usft	Output errors are at	2.00 sigma
Reference Wellbore	OWB	Database:	Compass_17
Reference Design:	PWPO	Offset TVD Reference:	Offset Datum

Offset Design: MALLARD - MALLARD STATE COM 503H - OWB - PWPO													Offset Site Error:	0.0 usft		
Survey Program: 0-MWD													Rule Assigned:		Offset Well Error:	0.0 usft
Reference		Offset		Semi Major Axis		Highside Toolface (°)	Offset Wellbore Centre		Distance		Minimum Separation (usft)	Separation Factor	Warning			
Measured Depth (usft)	Vertical Depth (usft)	Measured Depth (usft)	Vertical Depth (usft)	Reference (usft)	Offset (usft)		+N/-S (usft)	+E/-W (usft)	Between Centres (usft)	Between Ellipses (usft)						
12,178.7	11,000.0	11,341.4	10,240.0	43.3	42.0	0.21	-704.8	-948.7	760.0	712.7	47.26	16.081				
12,200.0	11,000.0	11,362.6	10,240.0	43.4	42.1	0.21	-726.0	-948.5	760.0	712.6	47.41	16.031				
12,300.0	11,000.0	11,462.6	10,240.0	43.9	42.8	0.19	-826.0	-947.8	760.0	711.9	48.13	15.791				
12,400.0	11,000.0	11,562.6	10,240.0	44.6	43.5	0.18	-926.0	-947.0	760.0	711.1	48.89	15.545				
12,500.0	11,000.0	11,662.6	10,240.0	45.3	44.3	0.16	-1,026.0	-946.3	760.0	710.3	49.69	15.295				
12,600.0	11,000.0	11,762.6	10,240.0	46.0	45.1	0.15	-1,126.0	-945.6	760.0	709.5	50.53	15.042				
12,700.0	11,000.0	11,862.6	10,240.0	46.8	45.9	0.13	-1,226.0	-944.8	760.0	708.6	51.39	14.787				
12,800.0	11,000.0	11,962.6	10,240.0	47.7	46.8	0.11	-1,326.0	-944.1	760.0	707.7	52.30	14.533				
12,900.0	11,000.0	12,062.6	10,240.0	48.6	47.8	0.10	-1,426.0	-943.4	760.0	706.8	53.23	14.278				
13,000.0	11,000.0	12,162.6	10,240.0	49.5	48.8	0.08	-1,526.0	-942.6	760.0	705.8	54.19	14.025				
13,100.0	11,000.0	12,262.6	10,240.0	50.4	49.8	0.07	-1,626.0	-941.9	760.0	704.8	55.18	13.773				
13,200.0	11,000.0	12,362.6	10,240.0	51.4	50.9	0.05	-1,726.0	-941.2	760.0	703.8	56.20	13.524				
13,300.0	11,000.0	12,462.6	10,240.0	52.4	51.9	0.04	-1,826.0	-940.4	760.0	702.8	57.24	13.278				
13,400.0	11,000.0	12,562.6	10,240.0	53.5	53.1	0.02	-1,926.0	-939.7	760.0	701.7	58.30	13.036				
13,500.0	11,000.0	12,662.6	10,240.0	54.6	54.2	0.01	-2,026.0	-939.0	760.0	700.6	59.39	12.798				
13,544.5	11,000.0	12,707.1	10,240.0	55.1	54.7	0.00	-2,070.5	-938.6	760.0	700.1	59.87	12.693				
13,550.6	11,000.0	12,713.2	10,240.0	55.1	54.8	0.00	-2,076.5	-938.6	760.0	700.1	59.94	12.679				
13,600.0	11,000.0	12,762.6	10,240.0	55.7	55.4	0.00	-2,126.0	-938.2	760.0	699.5	60.50	12.563				
13,700.0	11,000.0	12,862.6	10,240.0	56.8	56.6	0.00	-2,226.0	-937.5	760.0	698.4	61.63	12.332				
13,800.0	11,000.0	12,962.6	10,240.0	58.0	57.8	0.00	-2,326.0	-936.8	760.0	697.2	62.78	12.106				
13,900.0	11,000.0	13,062.6	10,240.0	59.2	59.0	0.00	-2,426.0	-936.0	760.0	696.0	63.95	11.885				
14,000.0	11,000.0	13,162.6	10,240.0	60.4	60.3	0.00	-2,526.0	-935.3	760.0	694.9	65.13	11.668				
14,100.0	11,000.0	13,262.6	10,240.0	61.6	61.5	0.00	-2,626.0	-934.6	760.0	693.7	66.33	11.457				
14,200.0	11,000.0	13,362.6	10,240.0	62.9	62.8	0.00	-2,726.0	-933.8	760.0	692.4	67.55	11.251				
14,300.0	11,000.0	13,462.6	10,240.0	64.1	64.1	0.00	-2,826.0	-933.1	760.0	691.2	68.78	11.049				
14,400.0	11,000.0	13,562.6	10,240.0	65.4	65.5	0.00	-2,926.0	-932.4	760.0	690.0	70.03	10.853				
14,500.0	11,000.0	13,662.6	10,240.0	66.7	66.8	0.00	-3,026.0	-931.6	760.0	688.7	71.28	10.661				
14,600.0	11,000.0	13,762.6	10,240.0	68.0	68.2	0.00	-3,126.0	-930.9	760.0	687.4	72.55	10.475				
14,700.0	11,000.0	13,862.6	10,240.0	69.3	69.5	0.00	-3,225.9	-930.2	760.0	686.2	73.83	10.293				
14,800.0	11,000.0	13,962.6	10,240.0	70.7	70.9	0.00	-3,325.9	-929.4	760.0	684.9	75.13	10.116				
14,900.0	11,000.0	14,062.6	10,240.0	72.0	72.3	0.01	-3,425.9	-928.7	760.0	683.6	76.43	9.944				
15,000.0	11,000.0	14,162.6	10,240.0	73.4	73.7	0.01	-3,525.9	-928.0	760.0	682.2	77.74	9.776				
15,100.0	11,000.0	14,262.6	10,240.0	74.8	75.1	0.01	-3,625.9	-927.2	760.0	680.9	79.06	9.613				
15,200.0	11,000.0	14,362.6	10,240.0	76.2	76.5	0.01	-3,725.9	-926.5	760.0	679.6	80.39	9.453				
15,300.0	11,000.0	14,462.6	10,240.0	77.6	78.0	0.01	-3,825.9	-925.7	760.0	678.3	81.73	9.299				
15,400.0	11,000.0	14,562.6	10,240.0	79.0	79.4	0.01	-3,925.9	-925.0	760.0	676.9	83.08	9.148				
15,500.0	11,000.0	14,662.6	10,240.0	80.4	80.8	0.01	-4,025.9	-924.3	760.0	675.5	84.43	9.001				
15,600.0	11,000.0	14,762.6	10,240.0	81.8	82.3	0.01	-4,125.9	-923.5	760.0	674.2	85.79	8.858				
15,700.0	11,000.0	14,862.6	10,240.0	83.2	83.8	0.01	-4,225.9	-922.8	760.0	672.8	87.16	8.719				
15,800.0	11,000.0	14,962.6	10,240.0	84.7	85.2	0.01	-4,325.9	-922.1	760.0	671.4	88.54	8.584				
15,900.0	11,000.0	15,062.6	10,240.0	86.1	86.7	0.01	-4,425.9	-921.3	760.0	670.1	89.92	8.452				
16,000.0	11,000.0	15,162.6	10,240.0	87.6	88.2	0.01	-4,525.9	-920.6	760.0	668.7	91.31	8.323				
16,100.0	11,000.0	15,262.6	10,240.0	89.0	89.7	0.01	-4,625.9	-919.8	760.0	667.3	92.70	8.198				
16,137.4	11,000.0	15,300.0	10,240.0	89.6	90.2	0.01	-4,663.3	-919.6	760.0	666.8	93.22	8.152				
16,200.0	11,000.0	15,362.6	10,240.0	90.5	91.2	0.01	-4,725.9	-919.1	760.0	665.9	94.10	8.076				
16,300.0	11,000.0	15,462.6	10,240.0	92.0	92.7	0.01	-4,825.9	-918.4	760.0	664.5	95.51	7.957				
16,400.0	11,000.0	15,562.6	10,240.0	93.5	94.2	0.01	-4,925.9	-917.6	760.0	663.1	96.91	7.842				
16,500.0	11,000.0	15,662.6	10,240.0	95.0	95.7	0.01	-5,025.9	-916.9	760.0	661.6	98.33	7.729				
16,600.0	11,000.0	15,762.6	10,240.0	96.5	97.2	0.01	-5,125.9	-916.1	760.0	660.2	99.75	7.619				
16,700.0	11,000.0	15,862.6	10,240.0	97.9	98.7	0.01	-5,225.9	-915.4	760.0	658.8	101.17	7.512				
16,800.0	11,000.0	15,962.6	10,240.0	99.5	100.2	0.01	-5,325.9	-914.6	760.0	657.4	102.60	7.407				
16,900.0	11,000.0	16,062.6	10,240.0	101.0	101.8	0.01	-5,425.9	-913.9	760.0	655.9	104.03	7.305				

CC - Min centre to center distance or convergent point, SF - min separation factor, ES - min ellipse separation

PERMIAN

RESOURCES

Anticollision Report

Company:	NEW MEXICO	Local Co-ordinate Reference:	Well MALLARD STATE COM 5H
Project:	(SP) LEA	TVD Reference:	KB @ 3722.0usft
Reference Site:	MALLARD	MD Reference:	KB @ 3722.0usft
Site Error:	0.0 usft	North Reference:	Grid
Reference Well:	MALLARD STATE COM 5H	Survey Calculation Method:	Minimum Curvature
Well Error:	0.0 usft	Output errors are at	2.00 sigma
Reference Wellbore	OWB	Database:	Compass_17
Reference Design:	PWPO	Offset TVD Reference:	Offset Datum

Offset Design: MALLARD - MALLARD STATE COM 503H - OWB - PWPO													Offset Site Error:	0.0 usft
Survey Program: 0-MWD													Offset Well Error:	0.0 usft
Reference		Offset		Semi Major Axis		Highside Toolface (°)	Offset Wellbore Centre		Distance			Separation Factor	Warning	
Measured Depth (usft)	Vertical Depth (usft)	Measured Depth (usft)	Vertical Depth (usft)	Reference (usft)	Offset (usft)		+N/-S (usft)	+E/-W (usft)	Between Centres (usft)	Between Ellipses (usft)	Minimum Separation (usft)			
17,000.0	11,000.0	16,162.6	10,240.0	102.5	103.3	0.01	-5,525.9	-913.2	760.0	654.5	105.47	7.206		
17,100.0	11,000.0	16,262.6	10,240.0	104.0	104.8	0.01	-5,625.9	-912.4	760.0	653.1	106.91	7.109		
17,200.0	11,000.0	16,362.6	10,240.0	105.5	106.4	0.01	-5,725.9	-911.7	760.0	651.6	108.35	7.014		
17,300.0	11,000.0	16,462.6	10,240.0	107.0	107.9	0.01	-5,825.9	-910.9	760.0	650.2	109.80	6.922		
17,400.0	11,000.0	16,562.6	10,240.0	108.6	109.5	0.01	-5,925.9	-910.2	760.0	648.7	111.25	6.832		
17,500.0	11,000.0	16,662.6	10,240.0	110.1	111.0	0.00	-6,025.9	-909.4	760.0	647.3	112.70	6.744		
17,600.0	11,000.0	16,762.6	10,240.0	111.6	112.6	0.00	-6,125.9	-908.7	760.0	645.8	114.15	6.658		
17,700.0	11,000.0	16,862.6	10,240.0	113.2	114.1	0.00	-6,225.9	-908.0	760.0	644.4	115.61	6.574		
17,800.0	11,000.0	16,962.6	10,240.0	114.7	115.7	0.00	-6,325.8	-907.2	760.0	642.9	117.08	6.491		
17,900.0	11,000.0	17,062.6	10,240.0	116.2	117.2	0.00	-6,425.8	-906.5	760.0	641.4	118.54	6.411		
18,000.0	11,000.0	17,162.6	10,240.0	117.8	118.8	0.00	-6,525.8	-905.7	760.0	640.0	120.01	6.333		
18,100.0	11,000.0	17,262.6	10,240.0	119.3	120.3	0.00	-6,625.8	-905.0	760.0	638.5	121.48	6.256		
18,200.0	11,000.0	17,362.6	10,240.0	120.9	121.9	0.00	-6,725.8	-904.2	760.0	637.0	122.95	6.181		
18,300.0	11,000.0	17,462.6	10,240.0	122.5	123.5	0.00	-6,825.8	-903.5	760.0	635.6	124.42	6.108		
18,400.0	11,000.0	17,562.6	10,240.0	124.0	125.1	0.00	-6,925.8	-902.7	760.0	634.1	125.90	6.036		
18,500.0	11,000.0	17,662.6	10,240.0	125.6	126.6	0.00	-7,025.8	-902.0	760.0	632.6	127.38	5.966		
18,600.0	11,000.0	17,762.6	10,240.0	127.1	128.2	0.00	-7,125.8	-901.2	760.0	631.1	128.86	5.898		
18,700.0	11,000.0	17,862.6	10,240.0	128.7	129.8	0.00	-7,225.8	-900.5	760.0	629.7	130.34	5.831		
18,718.7	11,000.0	17,881.3	10,240.0	129.0	130.1	0.00	-7,244.5	-900.4	760.0	629.4	130.62	5.818		

CC - Min centre to center distance or convergent point, SF - min separation factor, ES - min ellipse separation

PERMIAN

RESOURCES

Anticollision Report

Company:	NEW MEXICO	Local Co-ordinate Reference:	Well MALLARD STATE COM 5H
Project:	(SP) LEA	TVD Reference:	KB @ 3722.0usft
Reference Site:	MALLARD	MD Reference:	KB @ 3722.0usft
Site Error:	0.0 usft	North Reference:	Grid
Reference Well:	MALLARD STATE COM 5H	Survey Calculation Method:	Minimum Curvature
Well Error:	0.0 usft	Output errors are at	2.00 sigma
Reference Wellbore	OWB	Database:	Compass_17
Reference Design:	PWPO	Offset TVD Reference:	Offset Datum

Offset Design: MALLARD - MALLARD STATE COM 504H - OWB - PWPO													Offset Site Error:	0.0 usft
Survey Program: 0-MWD													Offset Well Error:	0.0 usft
Reference		Offset		Semi Major Axis		Highside Toolface (°)	Offset Wellbore Centre		Distance		Minimum Separation (usft)	Separation Factor	Warning	
Measured Depth (usft)	Vertical Depth (usft)	Measured Depth (usft)	Vertical Depth (usft)	Reference (usft)	Offset (usft)		+N/-S (usft)	+E/-W (usft)	Between Centres (usft)	Between Ellipses (usft)				
0.0	0.0	0.0	0.0	0.0	0.0	9.35	195.5	32.2	198.1					
100.0	100.0	100.0	100.0	0.3	0.3	9.35	195.5	32.2	198.1	197.6	0.50	394.812		
200.0	200.0	200.0	200.0	0.6	0.6	9.35	195.5	32.2	198.1	196.9	1.22	162.570		
300.0	300.0	300.0	300.0	1.0	1.0	9.35	195.5	32.2	198.1	196.2	1.94	102.359		
400.0	400.0	400.0	400.0	1.3	1.3	9.35	195.5	32.2	198.1	195.5	2.65	74.694		
500.0	500.0	500.0	500.0	1.7	1.7	9.35	195.5	32.2	198.1	194.8	3.37	58.802		
600.0	600.0	600.0	600.0	2.0	2.0	9.35	195.5	32.2	198.1	194.1	4.09	48.486		
700.0	700.0	700.0	700.0	2.4	2.4	9.35	195.5	32.2	198.1	193.3	4.80	41.249		
800.0	800.0	800.0	800.0	2.8	2.8	9.35	195.5	32.2	198.1	192.6	5.52	35.892		
900.0	900.0	900.0	900.0	3.1	3.1	9.35	195.5	32.2	198.1	191.9	6.24	31.767		
1,000.0	1,000.0	1,000.0	1,000.0	3.5	3.5	9.35	195.5	32.2	198.1	191.2	6.95	28.492	CC, ES	
1,100.0	1,100.0	1,094.4	1,094.4	3.8	3.8	75.55	196.7	33.2	199.1	191.4	7.64	26.050		
1,200.0	1,199.8	1,188.4	1,188.3	4.2	4.1	77.54	200.1	36.3	202.1	193.8	8.32	24.290		
1,300.0	1,299.5	1,281.6	1,281.2	4.5	4.5	80.67	205.8	41.4	207.7	198.7	9.00	23.094		
1,400.0	1,398.7	1,376.2	1,375.1	4.9	4.8	84.77	213.7	48.5	216.5	206.8	9.68	22.353		
1,500.0	1,497.5	1,473.7	1,472.0	5.3	5.2	89.52	222.2	56.1	226.9	216.5	10.41	21.804		
1,525.6	1,522.7	1,498.6	1,496.7	5.4	5.3	90.78	224.3	58.1	229.8	219.2	10.59	21.700		
1,600.0	1,595.8	1,570.7	1,568.4	5.7	5.5	94.52	230.6	63.7	239.1	228.0	11.14	21.468		
1,700.0	1,694.1	1,667.7	1,664.7	6.1	5.9	99.11	239.1	71.3	253.1	241.2	11.88	21.306		
1,800.0	1,792.5	1,764.7	1,761.0	6.5	6.3	103.21	247.5	78.9	268.5	255.9	12.62	21.275	SF	
1,900.0	1,890.8	1,861.7	1,857.4	6.9	6.7	106.86	256.0	86.5	285.2	271.8	13.37	21.336		
2,000.0	1,989.1	1,958.8	1,953.7	7.3	7.0	110.11	264.4	94.1	302.9	288.8	14.11	21.461		
2,100.0	2,087.4	2,055.8	2,050.0	7.8	7.4	113.00	272.9	101.7	321.4	306.6	14.86	21.631		
2,200.0	2,185.7	2,152.8	2,146.4	8.2	7.8	115.58	281.4	109.3	340.7	325.1	15.61	21.831		
2,300.0	2,284.1	2,249.8	2,242.7	8.6	8.1	117.88	289.8	116.9	360.6	344.3	16.36	22.048		
2,400.0	2,382.4	2,346.8	2,339.0	9.1	8.5	119.95	298.3	124.5	381.0	363.9	17.11	22.276		
2,500.0	2,480.7	2,443.8	2,435.4	9.5	8.9	121.80	306.7	132.1	401.9	384.0	17.85	22.509		
2,600.0	2,579.0	2,540.8	2,531.7	9.9	9.3	123.48	315.2	139.7	423.1	404.5	18.60	22.742		
2,700.0	2,677.3	2,637.8	2,628.0	10.4	9.7	124.99	323.6	147.3	444.6	425.3	19.35	22.973		
2,800.0	2,775.7	2,734.8	2,724.4	10.8	10.0	126.37	332.1	154.9	466.4	446.3	20.10	23.200		
2,900.0	2,874.0	2,831.8	2,820.7	11.3	10.4	127.62	340.6	162.5	488.4	467.6	20.85	23.422		
3,000.0	2,972.3	2,928.8	2,917.0	11.7	10.8	128.77	349.0	170.1	510.7	489.1	21.61	23.637		
3,100.0	3,070.6	3,025.8	3,013.4	12.2	11.2	129.82	357.5	177.7	533.1	510.8	22.36	23.846		
3,200.0	3,168.9	3,122.8	3,109.7	12.6	11.6	130.79	365.9	185.3	555.7	532.6	23.11	24.047		
3,300.0	3,267.3	3,219.8	3,206.0	13.1	12.0	131.68	374.4	192.9	578.4	554.5	23.86	24.242		
3,400.0	3,365.6	3,316.8	3,302.4	13.5	12.3	132.50	382.9	200.5	601.2	576.6	24.61	24.429		
3,500.0	3,463.9	3,413.8	3,398.7	14.0	12.7	133.27	391.3	208.0	624.2	598.8	25.36	24.609		
3,600.0	3,562.2	3,510.8	3,495.0	14.4	13.1	133.98	399.8	215.6	647.3	621.1	26.12	24.782		
3,700.0	3,660.6	3,607.8	3,591.4	14.9	13.5	134.64	408.2	223.2	670.4	643.5	26.87	24.949		
3,800.0	3,758.9	3,711.1	3,694.0	15.3	13.9	135.30	417.1	231.2	693.5	665.8	27.67	25.062		
3,900.0	3,857.2	3,835.3	3,817.7	15.8	14.4	136.19	425.0	238.3	714.1	685.5	28.59	24.973		
4,000.0	3,955.5	3,960.7	3,943.0	16.2	14.8	137.24	428.9	241.8	731.1	701.6	29.48	24.803		
4,100.0	4,053.8	4,071.5	4,053.8	16.7	15.2	138.29	429.3	242.2	745.1	714.8	30.26	24.625		
4,200.0	4,152.2	4,169.9	4,152.2	17.2	15.5	139.20	429.3	242.2	758.9	727.9	30.98	24.494		
4,300.0	4,250.5	4,268.2	4,250.5	17.6	15.9	140.08	429.3	242.2	772.9	741.2	31.71	24.376		
4,400.0	4,348.8	4,366.5	4,348.8	18.1	16.2	140.92	429.3	242.2	787.1	754.6	32.43	24.269		
4,500.0	4,447.1	4,464.8	4,447.1	18.5	16.5	141.74	429.3	242.2	801.4	768.3	33.15	24.173		
4,600.0	4,545.4	4,563.2	4,545.4	19.0	16.9	142.53	429.3	242.2	815.9	782.0	33.88	24.085		
4,700.0	4,643.8	4,661.5	4,643.8	19.4	17.2	143.29	429.3	242.2	830.6	796.0	34.60	24.006		
4,800.0	4,742.1	4,759.8	4,742.1	19.9	17.5	144.03	429.3	242.2	845.3	810.0	35.32	23.935		
4,900.0	4,840.4	4,858.1	4,840.4	20.4	17.9	144.74	429.3	242.2	860.3	824.2	36.04	23.870		
5,000.0	4,938.7	4,956.4	4,938.7	20.8	18.2	145.42	429.3	242.2	875.3	838.5	36.76	23.812		

CC - Min centre to center distance or convergent point, SF - min separation factor, ES - min ellipse separation

PERMIAN

RESOURCES

Anticollision Report

Company:	NEW MEXICO	Local Co-ordinate Reference:	Well MALLARD STATE COM 5H
Project:	(SP) LEA	TVD Reference:	KB @ 3722.0usft
Reference Site:	MALLARD	MD Reference:	KB @ 3722.0usft
Site Error:	0.0 usft	North Reference:	Grid
Reference Well:	MALLARD STATE COM 5H	Survey Calculation Method:	Minimum Curvature
Well Error:	0.0 usft	Output errors are at	2.00 sigma
Reference Wellbore	OWB	Database:	Compass_17
Reference Design:	PWP0	Offset TVD Reference:	Offset Datum

Offset Design: MALLARD - MALLARD STATE COM 504H - OWB - PWP0													Offset Site Error:	0.0 usft
Survey Program: 0-MWD													Offset Well Error:	0.0 usft
Reference		Offset		Semi Major Axis		Highside Toolface (°)	Offset Wellbore Centre		Distance		Rule Assigned:		Warning	
Measured Depth (usft)	Vertical Depth (usft)	Measured Depth (usft)	Vertical Depth (usft)	Reference (usft)	Offset (usft)		+N/-S (usft)	+E/-W (usft)	Between Centres (usft)	Between Ellipses (usft)	Minimum Separation (usft)	Separation Factor		
5,100.0	5,037.1	5,054.8	5,037.1	21.3	18.5	146.08	429.3	242.2	890.5	853.0	37.48	23.760		
5,200.0	5,135.4	5,153.1	5,135.4	21.7	18.9	146.72	429.3	242.2	905.7	867.5	38.20	23.712		
5,300.0	5,233.7	5,251.4	5,233.7	22.2	19.2	147.34	429.3	242.2	921.1	882.2	38.92	23.670		
5,400.0	5,332.0	5,349.7	5,332.0	22.6	19.6	147.94	429.3	242.2	936.6	897.0	39.63	23.631		
5,500.0	5,430.3	5,448.0	5,430.3	23.1	19.9	148.52	429.3	242.2	952.2	911.8	40.35	23.597		
5,600.0	5,528.7	5,546.4	5,528.7	23.6	20.2	149.09	429.3	242.2	967.9	926.8	41.07	23.566		
5,700.0	5,627.0	5,644.7	5,627.0	24.0	20.6	149.63	429.3	242.2	983.6	941.8	41.79	23.539		
5,800.0	5,725.3	5,743.0	5,725.3	24.5	20.9	150.16	429.3	242.2	999.5	957.0	42.51	23.514		

CC - Min centre to center distance or convergent point, SF - min separation factor, ES - min ellipse separation

PERMIAN

RESOURCES

Anticollision Report

Company:	NEW MEXICO	Local Co-ordinate Reference:	Well MALLARD STATE COM 5H
Project:	(SP) LEA	TVD Reference:	KB @ 3722.0usft
Reference Site:	MALLARD	MD Reference:	KB @ 3722.0usft
Site Error:	0.0 usft	North Reference:	Grid
Reference Well:	MALLARD STATE COM 5H	Survey Calculation Method:	Minimum Curvature
Well Error:	0.0 usft	Output errors are at	2.00 sigma
Reference Wellbore	OWB	Database:	Compass_17
Reference Design:	PWPO	Offset TVD Reference:	Offset Datum

Offset Design: MALLARD - MALLARD STATE COM 602H - OWB - PWPO													Offset Site Error:	0.0 usft
Survey Program: 0-MWD													Offset Well Error:	0.0 usft
Reference		Offset		Semi Major Axis		Highside Toolface (°)	Offset Wellbore Centre		Distance		Minimum Separation (usft)	Separation Factor	Warning	
Measured Depth (usft)	Vertical Depth (usft)	Measured Depth (usft)	Vertical Depth (usft)	Reference (usft)	Offset (usft)		+N/-S (usft)	+E/-W (usft)	Between Centres (usft)	Between Ellipses (usft)				
7,100.0	7,003.5	7,064.8	7,006.5	30.5	27.8	-19.93	525.9	-1,965.4	999.6	945.8	53.77	18.588		
7,200.0	7,101.8	7,163.1	7,104.8	30.9	28.1	-20.29	525.9	-1,965.4	982.4	927.9	54.48	18.031		
7,300.0	7,200.1	7,261.4	7,203.1	31.4	28.4	-20.67	525.9	-1,965.4	965.3	910.1	55.19	17.489		
7,400.0	7,298.4	7,359.7	7,301.4	31.8	28.8	-21.06	525.9	-1,965.4	948.2	892.3	55.91	16.960		
7,500.0	7,396.8	7,458.0	7,399.8	32.3	29.1	-21.46	525.9	-1,965.4	931.1	874.5	56.62	16.445		
7,600.0	7,495.1	7,556.4	7,498.1	32.8	29.4	-21.88	525.9	-1,965.4	914.1	856.8	57.34	15.942		
7,700.0	7,593.4	7,654.7	7,596.4	33.2	29.7	-22.31	525.9	-1,965.4	897.2	839.1	58.06	15.452		
7,800.0	7,691.7	7,753.0	7,694.7	33.7	30.0	-22.76	525.9	-1,965.4	880.3	821.5	58.78	14.975		
7,900.0	7,790.1	7,851.3	7,793.1	34.1	30.3	-23.23	525.9	-1,965.4	863.5	803.9	59.51	14.509		
8,000.0	7,888.4	7,949.7	7,891.4	34.6	30.7	-23.71	525.9	-1,965.4	846.7	786.4	60.24	14.055		
8,090.4	7,977.3	8,038.6	7,980.3	35.0	31.0	-24.17	525.9	-1,965.4	831.6	770.7	60.90	13.654		
8,100.0	7,986.7	8,048.0	7,989.7	35.1	31.0	-24.20	525.9	-1,965.4	830.0	769.0	60.97	13.612		
8,200.0	8,085.4	8,146.6	8,088.4	35.5	31.3	-24.54	525.9	-1,965.4	815.2	753.5	61.70	13.212		
8,300.0	8,184.6	8,245.8	8,187.6	35.9	31.6	-24.82	525.9	-1,965.4	803.6	741.2	62.42	12.874		
8,400.0	8,284.1	8,345.4	8,287.1	36.3	32.0	-25.03	525.9	-1,965.4	795.2	732.1	63.12	12.597		
8,500.0	8,383.9	8,445.2	8,386.9	36.6	32.3	-25.16	525.9	-1,965.4	789.9	726.1	63.81	12.379		
8,600.0	8,483.9	8,545.2	8,486.9	36.9	32.6	-25.22	525.9	-1,965.4	787.8	723.4	64.49	12.217		
8,616.1	8,500.0	8,561.3	8,503.0	37.0	32.7	-90.74	525.9	-1,965.4	787.8	723.2	64.59	12.196		
8,700.0	8,583.9	8,645.2	8,586.9	37.2	32.9	-90.74	525.9	-1,965.4	787.8	722.7	65.14	12.093		
8,800.0	8,683.9	8,745.2	8,686.9	37.5	33.3	-90.74	525.9	-1,965.4	787.8	722.0	65.80	11.972		
8,900.0	8,783.9	8,845.2	8,786.9	37.8	33.6	-90.74	525.9	-1,965.4	787.8	721.3	66.46	11.853		
9,000.0	8,883.9	8,945.2	8,886.9	38.1	33.9	-90.74	525.9	-1,965.4	787.8	720.7	67.12	11.737		
9,100.0	8,983.9	9,045.2	8,986.9	38.4	34.3	-90.74	525.9	-1,965.4	787.8	720.0	67.78	11.622		
9,200.0	9,083.9	9,145.2	9,086.9	38.7	34.6	-90.74	525.9	-1,965.4	787.8	719.3	68.45	11.509		
9,300.0	9,183.9	9,245.2	9,186.9	39.0	34.9	-90.74	525.9	-1,965.4	787.8	718.7	69.11	11.399		
9,400.0	9,283.9	9,345.2	9,286.9	39.3	35.3	-90.74	525.9	-1,965.4	787.8	718.0	69.78	11.290		
9,500.0	9,383.9	9,445.2	9,386.9	39.6	35.6	-90.74	525.9	-1,965.4	787.8	717.4	70.44	11.183		
9,600.0	9,483.9	9,545.2	9,486.9	39.9	35.9	-90.74	525.9	-1,965.4	787.8	716.7	71.11	11.079		
9,700.0	9,583.9	9,645.2	9,586.9	40.2	36.3	-90.74	525.9	-1,965.4	787.8	716.0	71.78	10.975		
9,800.0	9,683.9	9,745.2	9,686.9	40.5	36.6	-90.74	525.9	-1,965.4	787.8	715.3	72.45	10.874		
9,900.0	9,783.9	9,845.2	9,786.9	40.8	37.0	-90.74	525.9	-1,965.4	787.8	714.7	73.12	10.774		
10,000.0	9,883.9	9,945.2	9,886.9	41.1	37.3	-90.74	525.9	-1,965.4	787.8	714.0	73.79	10.676		
10,100.0	9,983.9	10,045.2	9,986.9	41.4	37.6	-90.74	525.9	-1,965.4	787.8	713.3	74.46	10.580		
10,200.0	10,083.9	10,145.2	10,086.9	41.7	38.0	-90.74	525.9	-1,965.4	787.8	712.7	75.13	10.485		
10,300.0	10,183.9	10,245.2	10,186.9	42.0	38.3	-90.74	525.9	-1,965.4	787.8	712.0	75.81	10.392		
10,400.0	10,283.9	10,345.2	10,286.9	42.3	38.6	-90.74	525.9	-1,965.4	787.8	711.3	76.48	10.301		
10,500.0	10,383.9	10,445.2	10,386.9	42.6	39.0	-90.74	525.9	-1,965.4	787.8	710.6	77.15	10.211		
10,600.0	10,483.9	10,545.2	10,486.9	42.9	39.3	-90.74	525.9	-1,965.4	787.8	710.0	77.83	10.122		
10,638.6	10,522.5	10,583.8	10,525.5	43.1	39.4	-90.74	525.9	-1,965.4	787.8	709.7	78.09	10.088 CC		
10,650.0	10,533.9	10,595.2	10,536.9	43.1	39.5	104.76	525.9	-1,965.4	787.8	709.7	78.17	10.079 ES		
10,675.0	10,558.9	10,620.2	10,561.9	43.2	39.6	104.81	525.9	-1,965.4	788.2	709.8	78.32	10.063		
10,700.0	10,583.7	10,645.0	10,586.7	43.2	39.7	104.92	525.9	-1,965.4	788.8	710.3	78.47	10.052		
10,725.0	10,608.4	10,669.7	10,611.4	43.3	39.7	105.07	525.9	-1,965.4	789.8	711.2	78.61	10.047 SF		
10,750.0	10,632.9	10,694.2	10,635.9	43.3	39.8	105.26	525.9	-1,965.4	791.2	712.4	78.74	10.048		
10,775.0	10,657.1	10,718.3	10,660.1	43.4	39.9	105.49	525.9	-1,965.4	792.9	714.1	78.87	10.054		
10,800.0	10,680.9	10,742.1	10,683.9	43.4	40.0	105.75	525.9	-1,965.4	795.1	716.1	78.98	10.067		
10,825.0	10,704.2	10,765.5	10,707.2	43.4	40.1	106.02	525.9	-1,965.4	797.7	718.6	79.09	10.086		
10,850.0	10,727.1	10,788.3	10,730.1	43.5	40.1	106.31	525.9	-1,965.4	800.8	721.6	79.19	10.111		
10,875.0	10,749.4	10,810.6	10,752.4	43.5	40.2	106.59	525.9	-1,965.4	804.3	725.0	79.29	10.144		
10,900.0	10,771.0	10,832.3	10,774.0	43.5	40.3	106.86	525.9	-1,965.4	808.4	729.0	79.38	10.183		
10,925.0	10,792.0	10,853.3	10,795.0	43.5	40.4	107.10	525.9	-1,965.4	813.0	733.6	79.47	10.231		
10,950.0	10,812.3	10,873.6	10,815.3	43.5	40.4	107.31	525.9	-1,965.4	818.3	738.7	79.56	10.285		

CC - Min centre to center distance or convergent point, SF - min separation factor, ES - min ellipse separation

PERMIAN

RESOURCES

Anticollision Report

Company:	NEW MEXICO	Local Co-ordinate Reference:	Well MALLARD STATE COM 5H
Project:	(SP) LEA	TVD Reference:	KB @ 3722.0usft
Reference Site:	MALLARD	MD Reference:	KB @ 3722.0usft
Site Error:	0.0 usft	North Reference:	Grid
Reference Well:	MALLARD STATE COM 5H	Survey Calculation Method:	Minimum Curvature
Well Error:	0.0 usft	Output errors are at	2.00 sigma
Reference Wellbore	OWB	Database:	Compass_17
Reference Design:	PWPO	Offset TVD Reference:	Offset Datum

Offset Design: MALLARD - MALLARD STATE COM 602H - OWB - PWPO													Offset Site Error:	0.0 usft
Survey Program: 0-MWD													Offset Well Error:	0.0 usft
Reference		Offset		Semi Major Axis			Offset Wellbore Centre		Distance			Rule Assigned:		Warning
Measured Depth (usft)	Vertical Depth (usft)	Measured Depth (usft)	Vertical Depth (usft)	Reference (usft)	Offset (usft)	Highside Toolface (°)	+N/-S (usft)	+E/-W (usft)	Between Centres (usft)	Between Ellipses (usft)	Minimum Separation (usft)	Separation Factor		
10,975.0	10,831.8	10,893.0	10,834.8	43.5	40.5	107.45	525.9	-1,965.4	824.1	744.5	79.64	10.348		
11,000.0	10,850.4	10,911.7	10,853.4	43.5	40.6	107.53	525.9	-1,965.4	830.6	750.9	79.72	10.420		
11,025.0	10,868.1	10,929.4	10,871.1	43.5	40.6	107.53	525.9	-1,965.4	837.8	758.0	79.80	10.499		
11,050.0	10,884.9	10,948.7	10,890.5	43.5	40.7	107.56	525.8	-1,965.4	845.7	765.8	79.87	10.588		
11,075.0	10,900.6	10,974.1	10,915.8	43.5	40.8	107.82	524.7	-1,965.4	854.1	774.2	79.94	10.685		
11,100.0	10,915.4	11,001.0	10,942.6	43.5	40.8	108.08	522.1	-1,965.4	863.1	783.1	79.98	10.791		
11,125.0	10,929.0	11,029.8	10,971.0	43.4	40.9	108.34	517.6	-1,965.4	872.5	792.5	80.00	10.907		
11,150.0	10,941.6	11,060.8	11,001.3	43.4	41.0	108.63	510.9	-1,965.3	882.4	802.4	79.98	11.033		
11,175.0	10,953.0	11,094.5	11,033.6	43.4	41.1	108.95	501.3	-1,965.2	892.6	812.7	79.91	11.170		
11,200.0	10,963.2	11,131.6	11,068.2	43.3	41.1	109.32	488.3	-1,965.2	903.1	823.3	79.78	11.320		
11,225.0	10,972.2	11,172.6	11,105.3	43.3	41.2	109.74	470.7	-1,965.0	913.8	834.3	79.57	11.485		
11,250.0	10,980.0	11,218.6	11,144.9	43.3	41.2	110.24	447.3	-1,964.8	924.6	845.4	79.25	11.667		
11,275.0	10,986.5	11,270.6	11,186.7	43.2	41.3	110.79	416.4	-1,964.6	935.4	856.6	78.82	11.868		
11,300.0	10,991.8	11,329.8	11,229.9	43.2	41.3	111.36	376.0	-1,964.3	946.0	867.7	78.26	12.087		
11,325.0	10,995.7	11,397.3	11,272.6	43.1	41.3	111.89	323.7	-1,963.9	956.2	878.5	77.62	12.319		
11,350.0	10,998.4	11,474.0	11,311.6	43.1	41.2	112.23	257.9	-1,963.4	965.7	888.8	76.96	12.548		
11,375.0	10,999.8	11,543.2	11,337.2	43.0	41.2	112.08	193.6	-1,963.0	974.4	897.9	76.54	12.731		
11,388.6	11,000.0	11,593.0	11,349.9	43.0	41.1	111.95	145.5	-1,962.6	978.7	902.4	76.34	12.820		
11,400.0	11,000.0	11,652.0	11,358.4	43.0	41.1	112.06	87.1	-1,962.2	982.0	905.7	76.26	12.876		

CC - Min centre to center distance or convergent point, SF - min separation factor, ES - min ellipse separation

PERMIAN

RESOURCES

Anticollision Report

Company:	NEW MEXICO	Local Co-ordinate Reference:	Well MALLARD STATE COM 5H
Project:	(SP) LEA	TVD Reference:	KB @ 3722.0usft
Reference Site:	MALLARD	MD Reference:	KB @ 3722.0usft
Site Error:	0.0 usft	North Reference:	Grid
Reference Well:	MALLARD STATE COM 5H	Survey Calculation Method:	Minimum Curvature
Well Error:	0.0 usft	Output errors are at	2.00 sigma
Reference Wellbore	OWB	Database:	Compass_17
Reference Design:	PWPO	Offset TVD Reference:	Offset Datum

Offset Design: MALLARD - MALLARD STATE COM 603H - OWB - PWPO													Offset Site Error:	0.0 usft
Survey Program: 0-MWD													Offset Well Error:	0.0 usft
Reference		Offset		Semi Major Axis		Highside Toolface (°)	Offset Wellbore Centre		Distance		Minimum Separation (usft)	Separation Factor	Warning	
Measured Depth (usft)	Vertical Depth (usft)	Measured Depth (usft)	Vertical Depth (usft)	Reference (usft)	Offset (usft)		+N/-S (usft)	+E/-W (usft)	Between Centres (usft)	Between Ellipses (usft)				
0.0	0.0	0.0	0.0	0.0	0.0	21.54	195.5	77.2	210.2					
100.0	100.0	100.0	100.0	0.3	0.3	21.54	195.5	77.2	210.2	209.7	0.50	418.826		
200.0	200.0	200.0	200.0	0.6	0.6	21.54	195.5	77.2	210.2	209.0	1.22	172.458		
300.0	300.0	300.0	300.0	1.0	1.0	21.54	195.5	77.2	210.2	208.3	1.94	108.585		
400.0	400.0	400.0	400.0	1.3	1.3	21.54	195.5	77.2	210.2	207.5	2.65	79.238		
500.0	500.0	500.0	500.0	1.7	1.7	21.54	195.5	77.2	210.2	206.8	3.37	62.378		
600.0	600.0	600.0	600.0	2.0	2.0	21.54	195.5	77.2	210.2	206.1	4.09	51.435		
700.0	700.0	700.0	700.0	2.4	2.4	21.54	195.5	77.2	210.2	205.4	4.80	43.758		
800.0	800.0	800.0	800.0	2.8	2.8	21.54	195.5	77.2	210.2	204.7	5.52	38.075		
900.0	900.0	900.0	900.0	3.1	3.1	21.54	195.5	77.2	210.2	204.0	6.24	33.699		
1,000.0	1,000.0	1,000.0	1,000.0	3.5	3.5	21.54	195.5	77.2	210.2	203.2	6.95	30.225		
1,100.0	1,100.0	1,107.2	1,107.2	3.8	3.8	87.82	193.5	77.2	208.4	200.7	7.67	27.169		
1,200.0	1,199.8	1,212.9	1,212.8	4.2	4.2	90.11	187.6	77.2	203.2	194.8	8.36	24.302		
1,300.0	1,299.5	1,312.1	1,311.6	4.5	4.5	93.58	180.7	77.2	197.1	188.1	9.05	21.793		
1,400.0	1,398.7	1,407.5	1,406.8	4.9	4.8	97.95	174.6	77.2	192.8	183.1	9.74	19.800		
1,449.0	1,447.2	1,453.2	1,452.5	5.1	5.0	100.25	172.7	77.2	192.2	182.2	10.08	19.071	CC, ES	
1,500.0	1,497.5	1,500.0	1,499.3	5.3	5.2	102.70	171.5	77.2	192.9	182.4	10.43	18.486		
1,525.6	1,522.7	1,524.7	1,524.0	5.4	5.2	104.01	171.2	77.2	193.7	183.1	10.62	18.241		
1,600.0	1,595.8	1,596.5	1,595.8	5.7	5.5	107.73	171.1	77.2	197.4	186.2	11.16	17.688		
1,700.0	1,694.1	1,694.8	1,694.1	6.1	5.8	112.55	171.1	77.2	203.7	191.8	11.90	17.127		
1,800.0	1,792.5	1,796.5	1,795.8	6.5	6.2	116.82	171.7	75.7	210.8	198.1	12.64	16.669		
1,900.0	1,890.8	1,899.4	1,898.6	6.9	6.6	120.02	173.9	70.8	217.0	203.6	13.39	16.203		
2,000.0	1,989.1	2,003.2	2,001.9	7.3	6.9	122.26	177.5	62.5	221.9	207.7	14.14	15.685		
2,100.0	2,087.4	2,107.5	2,105.5	7.8	7.3	123.63	182.7	50.7	224.9	210.0	14.90	15.097		
2,200.0	2,185.7	2,209.4	2,206.2	8.2	7.7	124.29	189.0	36.3	226.4	210.7	15.66	14.455		
2,300.0	2,284.1	2,309.4	2,304.9	8.6	8.0	124.86	195.2	22.0	227.7	211.3	16.43	13.858		
2,400.0	2,382.4	2,409.4	2,403.6	9.1	8.4	125.43	201.5	7.6	229.0	211.8	17.20	13.311		
2,500.0	2,480.7	2,509.3	2,502.3	9.5	8.8	126.00	207.8	-6.7	230.3	212.4	17.98	12.809		
2,600.0	2,579.0	2,609.3	2,601.1	9.9	9.2	126.55	214.1	-21.1	231.7	212.9	18.76	12.348		
2,700.0	2,677.3	2,709.3	2,699.8	10.4	9.6	127.10	220.4	-35.4	233.1	213.5	19.55	11.923		
2,800.0	2,775.7	2,809.2	2,798.5	10.8	10.0	127.65	226.6	-49.8	234.5	214.1	20.34	11.530		
2,900.0	2,874.0	2,909.2	2,897.3	11.3	10.4	128.18	232.9	-64.1	235.9	214.8	21.12	11.167		
3,000.0	2,972.3	3,009.2	2,996.0	11.7	10.8	128.71	239.2	-78.5	237.3	215.4	21.91	10.830		
3,100.0	3,070.6	3,109.1	3,094.7	12.2	11.2	129.24	245.5	-92.8	238.8	216.1	22.70	10.518		
3,200.0	3,168.9	3,209.1	3,193.5	12.6	11.6	129.75	251.7	-107.2	240.3	216.8	23.50	10.227		
3,300.0	3,267.3	3,309.0	3,292.2	13.1	12.0	130.27	258.0	-121.6	241.8	217.5	24.29	9.955		
3,400.0	3,365.6	3,409.0	3,390.9	13.5	12.4	130.77	264.3	-135.9	243.3	218.2	25.08	9.702		
3,500.0	3,463.9	3,509.0	3,489.6	14.0	12.8	131.27	270.6	-150.3	244.9	219.0	25.87	9.464		
3,600.0	3,562.2	3,608.9	3,588.4	14.4	13.3	131.76	276.9	-164.6	246.4	219.7	26.66	9.242		
3,700.0	3,660.6	3,708.9	3,687.1	14.9	13.7	132.25	283.1	-179.0	248.0	220.5	27.45	9.033		
3,800.0	3,758.9	3,808.9	3,785.8	15.3	14.1	132.73	289.4	-193.3	249.6	221.3	28.24	8.837		
3,900.0	3,857.2	3,908.8	3,884.6	15.8	14.5	133.20	295.7	-207.7	251.2	222.2	29.03	8.652		
4,000.0	3,955.5	4,008.8	3,983.3	16.2	14.9	133.67	302.0	-222.0	252.8	223.0	29.82	8.477		
4,100.0	4,053.8	4,108.8	4,082.0	16.7	15.3	134.13	308.3	-236.4	254.5	223.9	30.61	8.313		
4,200.0	4,152.2	4,208.7	4,180.8	17.2	15.8	134.58	314.5	-250.7	256.1	224.7	31.40	8.157		
4,300.0	4,250.5	4,308.7	4,279.5	17.6	16.2	135.03	320.8	-265.1	257.8	225.6	32.19	8.010		
4,400.0	4,348.8	4,408.7	4,378.2	18.1	16.6	135.48	327.1	-279.4	259.5	226.5	32.97	7.870		
4,500.0	4,447.1	4,508.6	4,476.9	18.5	17.0	135.92	333.4	-293.8	261.2	227.4	33.76	7.738		
4,600.0	4,545.4	4,608.6	4,575.7	19.0	17.5	136.35	339.7	-308.1	262.9	228.4	34.54	7.612		
4,700.0	4,643.8	4,708.6	4,674.4	19.4	17.9	136.78	345.9	-322.5	264.7	229.3	35.32	7.493		
4,800.0	4,742.1	4,808.5	4,773.1	19.9	18.3	137.20	352.2	-336.9	266.4	230.3	36.10	7.379		
4,900.0	4,840.4	4,908.5	4,871.9	20.4	18.7	137.61	358.5	-351.2	268.2	231.3	36.88	7.271		

CC - Min centre to center distance or convergent point, SF - min separation factor, ES - min ellipse separation

PERMIAN

RESOURCES

Anticollision Report

Company:	NEW MEXICO	Local Co-ordinate Reference:	Well MALLARD STATE COM 5H
Project:	(SP) LEA	TVD Reference:	KB @ 3722.0usft
Reference Site:	MALLARD	MD Reference:	KB @ 3722.0usft
Site Error:	0.0 usft	North Reference:	Grid
Reference Well:	MALLARD STATE COM 5H	Survey Calculation Method:	Minimum Curvature
Well Error:	0.0 usft	Output errors are at	2.00 sigma
Reference Wellbore	OWB	Database:	Compass_17
Reference Design:	PWPO	Offset TVD Reference:	Offset Datum

Offset Design: MALLARD - MALLARD STATE COM 603H - OWB - PWPO													Offset Site Error:	0.0 usft
Survey Program: 0-MWD													Offset Well Error:	0.0 usft
Reference		Offset		Semi Major Axis			Highside		Offset Wellbore Centre		Distance		Separation Factor	Warning
Measured Depth (usft)	Vertical Depth (usft)	Measured Depth (usft)	Vertical Depth (usft)	Reference (usft)	Offset (usft)	Toolface (°)	+N/-S (usft)	+E/-W (usft)	Between Centres (usft)	Between Ellipses (usft)	Minimum Separation (usft)			
5,000.0	4,938.7	5,008.5	4,970.6	20.8	19.2	138.02	364.8	-365.6	270.0	232.3	37.66	7.168		
5,100.0	5,037.1	5,108.4	5,069.3	21.3	19.6	138.43	371.0	-379.9	271.8	233.3	38.44	7.069		
5,200.0	5,135.4	5,208.4	5,168.1	21.7	20.0	138.83	377.3	-394.3	273.6	234.3	39.22	6.975		
5,300.0	5,233.7	5,308.4	5,266.8	22.2	20.4	139.22	383.6	-408.6	275.4	235.4	40.00	6.885		
5,400.0	5,332.0	5,408.3	5,365.5	22.6	20.9	139.61	389.9	-423.0	277.2	236.5	40.77	6.799		
5,500.0	5,430.3	5,508.3	5,464.3	23.1	21.3	139.99	396.2	-437.3	279.1	237.5	41.55	6.717		
5,600.0	5,528.7	5,608.3	5,563.0	23.6	21.7	140.37	402.4	-451.7	280.9	238.6	42.32	6.638		
5,700.0	5,627.0	5,708.2	5,661.7	24.0	22.2	140.75	408.7	-466.0	282.8	239.7	43.10	6.562		
5,800.0	5,725.3	5,808.2	5,760.4	24.5	22.6	141.11	415.0	-480.4	284.7	240.8	43.87	6.490		
5,900.0	5,823.6	5,908.2	5,859.2	24.9	23.0	141.48	421.3	-494.7	286.6	241.9	44.64	6.420		
6,000.0	5,921.9	6,008.1	5,957.9	25.4	23.4	141.84	427.6	-509.1	288.5	243.1	45.41	6.353		
6,100.0	6,020.3	6,108.1	6,056.6	25.9	23.9	142.19	433.8	-523.5	290.4	244.2	46.18	6.289		
6,200.0	6,118.6	6,208.0	6,155.4	26.3	24.3	142.54	440.1	-537.8	292.3	245.4	46.95	6.227		
6,300.0	6,216.9	6,308.0	6,254.1	26.8	24.7	142.89	446.4	-552.2	294.3	246.6	47.71	6.167		
6,400.0	6,315.2	6,408.0	6,352.8	27.2	25.2	143.23	452.7	-566.5	296.2	247.7	48.48	6.110		
6,500.0	6,413.6	6,507.9	6,451.6	27.7	25.6	143.56	459.0	-580.9	298.2	248.9	49.25	6.055		
6,600.0	6,511.9	6,607.9	6,550.3	28.2	26.0	143.90	465.2	-595.2	300.1	250.1	50.01	6.002		
6,700.0	6,610.2	6,700.0	6,641.4	28.6	26.4	144.36	470.4	-607.1	303.4	252.7	50.73	5.981		
6,800.0	6,708.5	6,791.6	6,732.5	29.1	26.8	145.11	474.5	-616.3	309.4	258.0	51.38	6.021		
6,900.0	6,806.8	6,882.7	6,823.3	29.5	27.1	146.12	477.3	-622.8	318.0	266.1	51.95	6.122		
7,000.0	6,905.2	6,973.1	6,913.6	30.0	27.4	147.34	478.9	-626.6	329.5	277.0	52.46	6.281		
7,100.0	7,003.5	7,063.0	7,003.5	30.5	27.7	148.72	479.5	-627.8	343.8	290.9	52.91	6.498		
7,200.0	7,101.8	7,161.3	7,101.8	30.9	28.0	150.23	479.5	-627.8	359.6	306.1	53.48	6.724		
7,300.0	7,200.1	7,259.6	7,200.1	31.4	28.3	151.60	479.5	-627.8	375.6	321.5	54.07	6.947		
7,400.0	7,298.4	7,357.9	7,298.4	31.8	28.7	152.87	479.5	-627.8	391.8	337.1	54.67	7.167		
7,500.0	7,396.8	7,456.3	7,396.8	32.3	29.0	154.03	479.5	-627.8	408.2	352.9	55.29	7.383		
7,600.0	7,495.1	7,554.6	7,495.1	32.8	29.3	155.11	479.5	-627.8	424.7	368.8	55.91	7.596		
7,700.0	7,593.4	7,652.9	7,593.4	33.2	29.6	156.10	479.5	-627.8	441.4	384.8	56.55	7.805		
7,800.0	7,691.7	7,751.2	7,691.7	33.7	29.9	157.02	479.5	-627.8	458.2	401.0	57.19	8.011		
7,900.0	7,790.1	7,849.5	7,790.1	34.1	30.2	157.88	479.5	-627.8	475.1	417.2	57.84	8.213		
8,000.0	7,888.4	7,947.9	7,888.4	34.6	30.6	158.68	479.5	-627.8	492.1	433.6	58.50	8.411		
8,090.4	7,977.3	8,036.8	7,977.3	35.0	30.8	159.35	479.5	-627.8	507.5	448.4	59.10	8.587		
8,100.0	7,986.7	8,046.2	7,986.7	35.1	30.9	159.43	479.5	-627.8	509.1	450.0	59.16	8.605		
8,200.0	8,085.4	8,144.9	8,085.4	35.5	31.2	160.16	479.5	-627.8	524.3	464.5	59.83	8.764		
8,300.0	8,184.6	8,244.0	8,184.6	35.9	31.5	160.70	479.5	-627.8	536.4	475.9	60.51	8.864		
8,400.0	8,284.1	8,343.6	8,284.1	36.3	31.8	161.08	479.5	-627.8	545.1	483.9	61.19	8.909		
8,500.0	8,383.9	8,443.4	8,383.9	36.6	32.2	161.31	479.5	-627.8	550.6	488.8	61.87	8.900		
8,600.0	8,483.9	8,543.4	8,483.9	36.9	32.5	161.40	479.5	-627.8	552.8	490.3	62.54	8.839		
8,616.1	8,500.0	8,559.5	8,500.0	37.0	32.6	95.88	479.5	-627.8	552.8	490.2	62.65	8.824		
8,700.0	8,583.9	8,643.4	8,583.9	37.2	32.8	95.88	479.5	-627.8	552.8	489.6	63.21	8.746		
8,800.0	8,683.9	8,743.4	8,683.9	37.5	33.2	95.88	479.5	-627.8	552.8	489.0	63.89	8.654		
8,900.0	8,783.9	8,843.4	8,783.9	37.8	33.5	95.88	479.5	-627.8	552.8	488.3	64.56	8.563		
9,000.0	8,883.9	8,943.4	8,883.9	38.1	33.8	95.88	479.5	-627.8	552.8	487.6	65.23	8.475		
9,100.0	8,983.9	9,043.4	8,983.9	38.4	34.1	95.88	479.5	-627.8	552.8	486.9	65.91	8.388		
9,200.0	9,083.9	9,143.4	9,083.9	38.7	34.5	95.88	479.5	-627.8	552.8	486.3	66.58	8.303		
9,300.0	9,183.9	9,243.4	9,183.9	39.0	34.8	95.88	479.5	-627.8	552.8	485.6	67.26	8.220		
9,400.0	9,283.9	9,343.4	9,283.9	39.3	35.1	95.88	479.5	-627.8	552.8	484.9	67.94	8.138		
9,500.0	9,383.9	9,443.4	9,383.9	39.6	35.5	95.88	479.5	-627.8	552.8	484.2	68.61	8.057		
9,600.0	9,483.9	9,543.4	9,483.9	39.9	35.8	95.88	479.5	-627.8	552.8	483.6	69.29	7.979		
9,700.0	9,583.9	9,643.4	9,583.9	40.2	36.1	95.88	479.5	-627.8	552.8	482.9	69.97	7.901		
9,800.0	9,683.9	9,743.4	9,683.9	40.5	36.5	95.88	479.5	-627.8	552.8	482.2	70.65	7.825		
9,900.0	9,783.9	9,843.4	9,783.9	40.8	36.8	95.88	479.5	-627.8	552.8	481.5	71.33	7.750		

CC - Min centre to center distance or convergent point, SF - min separation factor, ES - min ellipse separation

PERMIAN

RESOURCES

Anticollision Report

Company:	NEW MEXICO	Local Co-ordinate Reference:	Well MALLARD STATE COM 5H
Project:	(SP) LEA	TVD Reference:	KB @ 3722.0usft
Reference Site:	MALLARD	MD Reference:	KB @ 3722.0usft
Site Error:	0.0 usft	North Reference:	Grid
Reference Well:	MALLARD STATE COM 5H	Survey Calculation Method:	Minimum Curvature
Well Error:	0.0 usft	Output errors are at	2.00 sigma
Reference Wellbore	OWB	Database:	Compass_17
Reference Design:	PWPO	Offset TVD Reference:	Offset Datum

Offset Design: MALLARD - MALLARD STATE COM 603H - OWB - PWPO													Offset Site Error:	0.0 usft
Survey Program: 0-MWD													Offset Well Error:	0.0 usft
Reference		Offset		Semi Major Axis			Offset Wellbore Centre		Distance				Warning	
Measured Depth (usft)	Vertical Depth (usft)	Measured Depth (usft)	Vertical Depth (usft)	Reference (usft)	Offset (usft)	Highside Toolface (°)	+N/-S (usft)	+E/-W (usft)	Between Centres (usft)	Between Ellipses (usft)	Minimum Separation (usft)	Separation Factor		
10,000.0	9,883.9	9,943.4	9,883.9	41.1	37.1	95.88	479.5	-627.8	552.8	480.8	72.01	7.677		
10,100.0	9,983.9	10,043.4	9,983.9	41.4	37.5	95.88	479.5	-627.8	552.8	480.2	72.70	7.605		
10,200.0	10,083.9	10,143.4	10,083.9	41.7	37.8	95.88	479.5	-627.8	552.8	479.5	73.38	7.534		
10,300.0	10,183.9	10,243.4	10,183.9	42.0	38.2	95.88	479.5	-627.8	552.8	478.8	74.06	7.465		
10,400.0	10,283.9	10,343.4	10,283.9	42.3	38.5	95.88	479.5	-627.8	552.8	478.1	74.75	7.396		
10,500.0	10,383.9	10,443.4	10,383.9	42.6	38.8	95.88	479.5	-627.8	552.8	477.4	75.43	7.329		
10,600.0	10,483.9	10,543.4	10,483.9	42.9	39.2	95.88	479.5	-627.8	552.8	476.7	76.12	7.263		
10,638.6	10,522.5	10,582.0	10,522.5	43.1	39.3	95.88	479.5	-627.8	552.8	476.5	76.38	7.238		
10,650.0	10,533.9	10,593.4	10,533.9	43.1	39.3	-68.64	479.5	-627.8	552.8	476.3	76.46	7.230		
10,675.0	10,558.9	10,618.4	10,558.9	43.2	39.4	-68.81	479.5	-627.8	552.3	475.7	76.63	7.208		
10,700.0	10,583.7	10,643.2	10,583.7	43.2	39.5	-69.16	479.5	-627.8	551.4	474.6	76.80	7.180		
10,725.0	10,608.4	10,667.9	10,608.4	43.3	39.6	-69.69	479.5	-627.8	550.1	473.1	76.98	7.146		
10,750.0	10,632.9	10,692.4	10,632.9	43.3	39.7	-70.38	479.5	-627.8	548.3	471.1	77.16	7.106		
10,775.0	10,657.1	10,716.6	10,657.1	43.4	39.8	-71.25	479.5	-627.8	546.1	468.8	77.34	7.061		
10,800.0	10,680.9	10,740.3	10,680.9	43.4	39.8	-72.27	479.5	-627.8	543.6	466.1	77.53	7.012		
10,825.0	10,704.2	10,763.7	10,704.2	43.4	39.9	-73.43	479.5	-627.8	540.8	463.1	77.72	6.958		
10,850.0	10,727.1	10,786.6	10,727.1	43.5	40.0	-74.74	479.5	-627.8	537.8	459.9	77.91	6.902		
10,875.0	10,749.4	10,808.9	10,749.4	43.5	40.1	-76.16	479.5	-627.8	534.6	456.5	78.11	6.844		
10,900.0	10,771.0	10,830.5	10,771.0	43.5	40.1	-77.67	479.5	-627.8	531.4	453.1	78.32	6.785		
10,925.0	10,792.0	10,851.5	10,792.0	43.5	40.2	-79.27	479.5	-627.8	528.2	449.7	78.53	6.726		
10,950.0	10,812.3	10,871.8	10,812.3	43.5	40.3	-80.92	479.5	-627.8	525.1	446.4	78.76	6.668		
10,975.0	10,831.8	10,891.3	10,831.8	43.5	40.3	-82.59	479.5	-627.8	522.2	443.3	78.99	6.612		
11,000.0	10,850.4	10,909.9	10,850.4	43.5	40.4	-84.26	479.5	-627.8	519.7	440.5	79.22	6.560		
11,025.0	10,868.1	10,927.6	10,868.1	43.5	40.5	-85.90	479.5	-627.8	517.6	438.1	79.47	6.513		
11,050.0	10,884.9	10,945.0	10,885.5	43.5	40.5	-87.52	479.5	-627.8	516.0	436.3	79.73	6.472		
11,075.0	10,900.6	10,966.1	10,906.6	43.5	40.6	-89.43	478.9	-627.8	514.9	434.9	80.03	6.434		
11,100.0	10,915.4	10,988.1	10,928.6	43.5	40.7	-91.36	477.2	-627.7	514.4	434.1	80.34	6.403		
11,112.1	10,922.2	10,999.2	10,939.6	43.5	40.7	-92.32	476.0	-627.7	514.3	433.9	80.49	6.390		
11,125.0	10,929.0	11,011.2	10,951.4	43.4	40.7	-93.34	474.5	-627.7	514.4	433.8	80.63	6.380		
11,150.0	10,941.6	11,035.4	10,975.3	43.4	40.8	-95.35	470.4	-627.7	515.0	434.1	80.90	6.366		
11,175.0	10,953.0	11,061.1	11,000.4	43.4	40.9	-97.43	464.7	-627.6	516.1	435.0	81.11	6.363		
11,200.0	10,963.2	11,088.6	11,026.8	43.3	40.9	-99.58	457.1	-627.6	517.8	436.5	81.25	6.373		
11,225.0	10,972.2	11,118.1	11,054.7	43.3	41.0	-101.83	447.3	-627.5	520.0	438.8	81.28	6.398		
11,250.0	10,980.0	11,150.3	11,084.2	43.3	41.1	-104.21	434.8	-627.4	522.8	441.6	81.17	6.440		
11,275.0	10,986.5	11,185.6	11,115.7	43.2	41.2	-106.76	418.6	-627.3	526.0	445.1	80.87	6.504		
11,300.0	10,991.8	11,225.0	11,149.2	43.2	41.2	-109.51	398.0	-627.1	529.5	449.2	80.33	6.591		
11,325.0	10,995.7	11,269.4	11,184.9	43.1	41.3	-112.52	371.5	-627.0	533.3	453.8	79.50	6.708		
11,350.0	10,998.4	11,320.1	11,222.3	43.1	41.4	-115.83	337.4	-626.7	537.2	458.8	78.32	6.858		
11,375.0	10,999.8	11,378.7	11,260.8	43.0	41.4	-119.45	293.3	-626.4	540.8	464.1	76.77	7.045		
11,388.6	11,000.0	11,414.5	11,281.6	43.0	41.4	-121.54	264.2	-626.1	542.6	466.8	75.79	7.160		
11,400.0	11,000.0	11,447.1	11,298.5	43.0	41.5	-123.48	236.3	-625.9	543.9	469.0	74.91	7.261		
11,500.0	11,000.0	11,722.9	11,360.0	42.8	41.6	-132.82	-28.9	-623.9	537.0	465.7	71.30	7.532		
11,600.0	11,000.0	11,820.8	11,360.0	42.7	41.7	-134.12	-126.8	-623.2	522.0	450.9	71.03	7.349		
11,700.0	11,000.0	11,919.3	11,360.0	42.6	41.9	-135.27	-225.3	-622.5	509.7	438.8	70.93	7.187		
11,800.0	11,000.0	12,018.4	11,360.0	42.5	42.2	-136.24	-324.4	-621.7	500.2	429.2	71.01	7.044		
11,900.0	11,000.0	12,117.9	11,360.0	42.5	42.6	-136.99	-423.8	-621.0	493.2	421.9	71.30	6.917		
12,000.0	11,000.0	12,217.6	11,360.0	42.6	43.0	-137.50	-523.6	-620.2	488.6	416.8	71.80	6.805		
12,100.0	11,000.0	12,317.6	11,360.0	42.9	43.6	-137.74	-623.5	-619.5	486.4	413.9	72.55	6.705		
12,142.1	11,000.0	12,359.6	11,360.0	43.1	43.8	-137.77	-665.6	-619.2	486.2	413.3	72.93	6.667		
12,163.6	11,000.0	12,381.2	11,360.0	43.2	43.9	-137.76	-687.1	-619.0	486.3	413.1	73.15	6.648		
12,178.7	11,000.0	12,396.3	11,360.0	43.3	44.0	-137.75	-702.3	-618.9	486.3	413.0	73.30	6.635		
12,200.0	11,000.0	12,417.6	11,360.0	43.4	44.1	-137.75	-723.5	-618.7	486.4	412.9	73.51	6.616		

CC - Min centre to center distance or convergent point, SF - min separation factor, ES - min ellipse separation

PERMIAN

RESOURCES

Anticollision Report

Company:	NEW MEXICO	Local Co-ordinate Reference:	Well MALLARD STATE COM 5H
Project:	(SP) LEA	TVD Reference:	KB @ 3722.0usft
Reference Site:	MALLARD	MD Reference:	KB @ 3722.0usft
Site Error:	0.0 usft	North Reference:	Grid
Reference Well:	MALLARD STATE COM 5H	Survey Calculation Method:	Minimum Curvature
Well Error:	0.0 usft	Output errors are at	2.00 sigma
Reference Wellbore	OWB	Database:	Compass_17
Reference Design:	PWP0	Offset TVD Reference:	Offset Datum

Offset Design: MALLARD - MALLARD STATE COM 603H - OWB - PWP0													Offset Site Error: 0.0 usft			
Survey Program: 0-MWD													Offset Well Error: 0.0 usft			
Reference				Offset			Semi Major Axis		Highside		Offset Wellbore Centre		Distance		Separation Factor	Warning
Measured Depth (usft)	Vertical Depth (usft)	Measured Depth (usft)	Vertical Depth (usft)	Reference (usft)	Offset (usft)	Toolface (°)	+N/-S (usft)	+E/-W (usft)	Between Centres (usft)	Between Ellipses (usft)	Minimum Separation (usft)					
12,300.0	11,000.0	12,517.6	11,360.0	43.9	44.8	-137.73	-823.5	-618.0	486.5	411.9	74.57	6.525				
12,400.0	11,000.0	12,617.6	11,360.0	44.6	45.5	-137.71	-923.5	-617.2	486.7	411.0	75.69	6.430				
12,500.0	11,000.0	12,717.6	11,360.0	45.3	46.2	-137.69	-1,023.5	-616.5	486.8	409.9	76.88	6.332				
12,600.0	11,000.0	12,817.6	11,360.0	46.0	47.0	-137.67	-1,123.5	-615.7	487.0	408.8	78.13	6.232				
12,700.0	11,000.0	12,917.6	11,360.0	46.8	47.8	-137.65	-1,223.5	-615.0	487.1	407.7	79.45	6.131				
12,800.0	11,000.0	13,017.6	11,360.0	47.7	48.7	-137.63	-1,323.5	-614.2	487.3	406.4	80.82	6.029				
12,900.0	11,000.0	13,117.6	11,360.0	48.6	49.6	-137.61	-1,423.5	-613.5	487.4	405.2	82.24	5.926				
13,000.0	11,000.0	13,217.6	11,360.0	49.5	50.5	-137.59	-1,523.5	-612.7	487.6	403.8	83.72	5.824				
13,100.0	11,000.0	13,317.6	11,360.0	50.4	51.5	-137.58	-1,623.5	-612.0	487.7	402.5	85.25	5.721				
13,200.0	11,000.0	13,417.6	11,360.0	51.4	52.5	-137.56	-1,723.5	-611.2	487.8	401.0	86.82	5.619				
13,300.0	11,000.0	13,517.6	11,360.0	52.4	53.6	-137.54	-1,823.5	-610.5	488.0	399.6	88.44	5.518				
13,400.0	11,000.0	13,617.6	11,360.0	53.5	54.6	-137.52	-1,923.5	-609.8	488.1	398.0	90.10	5.418				
13,500.0	11,000.0	13,717.6	11,360.0	54.6	55.7	-137.50	-2,023.5	-609.0	488.3	396.5	91.80	5.319				
13,544.5	11,000.0	13,762.1	11,360.0	55.1	56.2	-137.49	-2,068.0	-608.7	488.4	395.8	92.57	5.276				
13,550.6	11,000.0	13,768.2	11,360.0	55.1	56.3	-137.49	-2,074.1	-608.6	488.4	395.7	92.68	5.270				
13,600.0	11,000.0	13,817.6	11,360.0	55.7	56.9	-137.49	-2,123.5	-608.3	488.4	394.8	93.53	5.221				
13,700.0	11,000.0	13,917.6	11,360.0	56.8	58.0	-137.49	-2,223.5	-607.5	488.4	393.1	95.29	5.125				
13,800.0	11,000.0	14,017.6	11,360.0	58.0	59.2	-137.49	-2,323.5	-606.8	488.4	391.3	97.09	5.030				
13,900.0	11,000.0	14,117.6	11,360.0	59.2	60.4	-137.49	-2,423.5	-606.0	488.4	389.5	98.91	4.937				
14,000.0	11,000.0	14,217.6	11,360.0	60.4	61.6	-137.49	-2,523.5	-605.3	488.4	387.6	100.76	4.847				
14,100.0	11,000.0	14,317.6	11,360.0	61.6	62.9	-137.49	-2,623.5	-604.6	488.4	385.7	102.65	4.758				
14,200.0	11,000.0	14,417.6	11,360.0	62.9	64.1	-137.49	-2,723.5	-603.8	488.4	383.8	104.56	4.671				
14,300.0	11,000.0	14,517.6	11,360.0	64.1	65.4	-137.49	-2,823.5	-603.1	488.4	381.9	106.49	4.586				
14,400.0	11,000.0	14,617.6	11,360.0	65.4	66.7	-137.49	-2,923.5	-602.3	488.4	379.9	108.45	4.503				
14,500.0	11,000.0	14,717.6	11,360.0	66.7	68.0	-137.49	-3,023.5	-601.6	488.4	377.9	110.43	4.422				
14,600.0	11,000.0	14,817.6	11,360.0	68.0	69.3	-137.49	-3,123.5	-600.9	488.4	375.9	112.43	4.344				
14,700.0	11,000.0	14,917.6	11,360.0	69.3	70.7	-137.49	-3,223.5	-600.1	488.4	373.9	114.45	4.267				
14,800.0	11,000.0	15,017.6	11,360.0	70.7	72.0	-137.49	-3,323.5	-599.4	488.4	371.9	116.49	4.192				
14,900.0	11,000.0	15,117.6	11,360.0	72.0	73.4	-137.49	-3,423.5	-598.6	488.4	369.8	118.55	4.119				
15,000.0	11,000.0	15,217.6	11,360.0	73.4	74.7	-137.49	-3,523.5	-597.9	488.4	367.7	120.63	4.048				
15,100.0	11,000.0	15,317.6	11,360.0	74.8	76.1	-137.49	-3,623.5	-597.2	488.4	365.6	122.72	3.979				
15,200.0	11,000.0	15,417.6	11,360.0	76.2	77.5	-137.49	-3,723.5	-596.4	488.4	363.5	124.83	3.912				
15,300.0	11,000.0	15,517.6	11,360.0	77.6	78.9	-137.49	-3,823.5	-595.7	488.4	361.4	126.96	3.847				
15,400.0	11,000.0	15,617.6	11,360.0	79.0	80.4	-137.49	-3,923.5	-594.9	488.4	359.3	129.09	3.783				
15,500.0	11,000.0	15,717.6	11,360.0	80.4	81.8	-137.49	-4,023.5	-594.2	488.4	357.1	131.25	3.721				
15,600.0	11,000.0	15,817.6	11,360.0	81.8	83.2	-137.49	-4,123.5	-593.5	488.4	355.0	133.41	3.661				
15,700.0	11,000.0	15,917.6	11,360.0	83.2	84.7	-137.49	-4,223.5	-592.7	488.4	352.8	135.59	3.602				
15,800.0	11,000.0	16,017.6	11,360.0	84.7	86.1	-137.49	-4,323.5	-592.0	488.4	350.6	137.77	3.545				
15,900.0	11,000.0	16,117.6	11,360.0	86.1	87.6	-137.49	-4,423.5	-591.2	488.4	348.4	139.97	3.489				
16,000.0	11,000.0	16,217.6	11,360.0	87.6	89.0	-137.49	-4,523.5	-590.5	488.4	346.2	142.18	3.435				
16,100.0	11,000.0	16,317.6	11,360.0	89.0	90.5	-137.49	-4,623.5	-589.8	488.4	344.0	144.40	3.382				
16,200.0	11,000.0	16,417.6	11,360.0	90.5	92.0	-137.49	-4,723.5	-589.0	488.4	341.7	146.63	3.331				
16,300.0	11,000.0	16,517.6	11,360.0	92.0	93.4	-137.49	-4,823.5	-588.3	488.4	339.5	148.87	3.281				
16,400.0	11,000.0	16,617.6	11,360.0	93.5	94.9	-137.49	-4,923.5	-587.5	488.4	337.2	151.11	3.232				
16,500.0	11,000.0	16,717.6	11,360.0	95.0	96.4	-137.49	-5,023.5	-586.8	488.4	335.0	153.37	3.184				
16,600.0	11,000.0	16,817.6	11,360.0	96.5	97.9	-137.49	-5,123.4	-586.1	488.4	332.7	155.63	3.138				
16,700.0	11,000.0	16,917.6	11,360.0	97.9	99.4	-137.49	-5,223.4	-585.3	488.4	330.5	157.90	3.093				
16,800.0	11,000.0	17,017.6	11,360.0	99.5	100.9	-137.49	-5,323.4	-584.6	488.4	328.2	160.18	3.049				
16,900.0	11,000.0	17,117.6	11,360.0	101.0	102.4	-137.49	-5,423.4	-583.8	488.4	325.9	162.46	3.006				
17,000.0	11,000.0	17,217.6	11,360.0	102.5	104.0	-137.49	-5,523.4	-583.1	488.4	323.6	164.76	2.964				
17,100.0	11,000.0	17,317.6	11,360.0	104.0	105.5	-137.49	-5,623.4	-582.4	488.4	321.3	167.05	2.923				
17,200.0	11,000.0	17,417.6	11,360.0	105.5	107.0	-137.49	-5,723.4	-581.6	488.4	319.0	169.36	2.884				

CC - Min centre to center distance or convergent point, SF - min separation factor, ES - min ellipse separation

PERMIAN

RESOURCES

Anticollision Report

Company:	NEW MEXICO	Local Co-ordinate Reference:	Well MALLARD STATE COM 5H
Project:	(SP) LEA	TVD Reference:	KB @ 3722.0usft
Reference Site:	MALLARD	MD Reference:	KB @ 3722.0usft
Site Error:	0.0 usft	North Reference:	Grid
Reference Well:	MALLARD STATE COM 5H	Survey Calculation Method:	Minimum Curvature
Well Error:	0.0 usft	Output errors are at	2.00 sigma
Reference Wellbore	OWB	Database:	Compass_17
Reference Design:	PWPO	Offset TVD Reference:	Offset Datum

Offset Design: MALLARD - MALLARD STATE COM 603H - OWB - PWPO													Offset Site Error:	0.0 usft
Survey Program: 0-MWD													Offset Well Error:	0.0 usft
Reference		Offset		Semi Major Axis		Highside Toolface (°)	Offset Wellbore Centre		Distance		Minimum Separation (usft)	Separation Factor	Warning	
Measured Depth (usft)	Vertical Depth (usft)	Measured Depth (usft)	Vertical Depth (usft)	Reference (usft)	Offset (usft)		+N/-S (usft)	+E/-W (usft)	Between Centres (usft)	Between Ellipses (usft)				
17,300.0	11,000.0	17,517.6	11,360.0	107.0	108.5	-137.49	-5,823.4	-580.9	488.4	316.7	171.67	2.845		
17,400.0	11,000.0	17,617.6	11,360.0	108.6	110.1	-137.49	-5,923.4	-580.1	488.4	314.4	173.98	2.807		
17,500.0	11,000.0	17,717.6	11,360.0	110.1	111.6	-137.49	-6,023.4	-579.4	488.4	312.1	176.31	2.770		
17,600.0	11,000.0	17,817.6	11,360.0	111.6	113.1	-137.49	-6,123.4	-578.7	488.4	309.7	178.63	2.734		
17,700.0	11,000.0	17,917.6	11,360.0	113.2	114.7	-137.49	-6,223.4	-577.9	488.4	307.4	180.96	2.699		
17,800.0	11,000.0	18,017.6	11,360.0	114.7	116.2	-137.49	-6,323.4	-577.2	488.4	305.1	183.30	2.664		
17,900.0	11,000.0	18,117.6	11,360.0	116.2	117.8	-137.49	-6,423.4	-576.4	488.4	302.7	185.64	2.631		
18,000.0	11,000.0	18,217.6	11,360.0	117.8	119.3	-137.49	-6,523.4	-575.7	488.4	300.4	187.99	2.598		
18,100.0	11,000.0	18,317.6	11,360.0	119.3	120.9	-137.49	-6,623.4	-575.0	488.4	298.0	190.34	2.566		
18,200.0	11,000.0	18,417.6	11,360.0	120.9	122.4	-137.49	-6,723.4	-574.2	488.4	295.7	192.69	2.534		
18,300.0	11,000.0	18,517.6	11,360.0	122.5	124.0	-137.49	-6,823.4	-573.5	488.4	293.3	195.05	2.504		
18,400.0	11,000.0	18,617.6	11,360.0	124.0	125.6	-137.49	-6,923.4	-572.7	488.4	290.9	197.41	2.474		
18,500.0	11,000.0	18,717.6	11,360.0	125.6	127.1	-137.49	-7,023.4	-572.0	488.4	288.6	199.78	2.445		
18,600.0	11,000.0	18,817.6	11,360.0	127.1	128.7	-137.49	-7,123.4	-571.3	488.4	286.2	202.15	2.416		
18,700.0	11,000.0	18,917.6	11,360.0	128.7	130.2	-137.49	-7,223.4	-570.5	488.4	283.8	204.52	2.388		
18,718.0	11,000.0	18,935.6	11,360.0	129.0	130.5	-137.49	-7,241.4	-570.4	488.4	283.4	204.95	2.383		
18,718.7	11,000.0	18,936.1	11,360.0	129.0	130.5	-137.49	-7,241.9	-570.4	488.4	283.4	204.95	2.383 SF		

CC - Min centre to center distance or convergent point, SF - min separation factor, ES - min ellipse separation

PERMIAN

RESOURCES

Anticollision Report

Company:	NEW MEXICO	Local Co-ordinate Reference:	Well MALLARD STATE COM 5H
Project:	(SP) LEA	TVD Reference:	KB @ 3722.0usft
Reference Site:	MALLARD	MD Reference:	KB @ 3722.0usft
Site Error:	0.0 usft	North Reference:	Grid
Reference Well:	MALLARD STATE COM 5H	Survey Calculation Method:	Minimum Curvature
Well Error:	0.0 usft	Output errors are at	2.00 sigma
Reference Wellbore	OWB	Database:	Compass_17
Reference Design:	PWPO	Offset TVD Reference:	Offset Datum

Offset Design: MALLARD - MALLARD STATE COM 604H - OWB - PWPO													Offset Site Error:	0.0 usft
Survey Program: 0-MWD													Offset Well Error:	0.0 usft
Reference		Offset		Semi Major Axis		Highside Toolface (°)	Offset Wellbore Centre		Distance		Minimum Separation (usft)	Separation Factor	Warning	
Measured Depth (usft)	Vertical Depth (usft)	Measured Depth (usft)	Vertical Depth (usft)	Reference (usft)	Offset (usft)		+N/-S (usft)	+E/-W (usft)	Between Centres (usft)	Between Ellipses (usft)				
0.0	0.0	0.0	0.0	0.0	0.0	29.40	195.5	110.2	224.4					
100.0	100.0	100.0	100.0	0.3	0.3	29.40	195.5	110.2	224.4	223.9	0.50	447.173		
200.0	200.0	200.0	200.0	0.6	0.6	29.40	195.5	110.2	224.4	223.2	1.22	184.130		
300.0	300.0	300.0	300.0	1.0	1.0	29.40	195.5	110.2	224.4	222.5	1.94	115.934		
400.0	400.0	400.0	400.0	1.3	1.3	29.40	195.5	110.2	224.4	221.8	2.65	84.600		
500.0	500.0	500.0	500.0	1.7	1.7	29.40	195.5	110.2	224.4	221.0	3.37	66.600		
600.0	600.0	600.0	600.0	2.0	2.0	29.40	195.5	110.2	224.4	220.3	4.09	54.916		
700.0	700.0	700.0	700.0	2.4	2.4	29.40	195.5	110.2	224.4	219.6	4.80	46.720		
800.0	800.0	800.0	800.0	2.8	2.8	29.40	195.5	110.2	224.4	218.9	5.52	40.652		
900.0	900.0	900.0	900.0	3.1	3.1	29.40	195.5	110.2	224.4	218.2	6.24	35.980		
1,000.0	1,000.0	1,000.0	1,000.0	3.5	3.5	29.40	195.5	110.2	224.4	217.5	6.95	32.270	CC, ES	
1,100.0	1,100.0	1,093.5	1,093.5	3.8	3.8	95.50	196.3	111.5	226.0	218.4	7.64	29.592		
1,200.0	1,199.8	1,186.5	1,186.4	4.2	4.1	97.14	198.7	115.4	230.9	222.6	8.31	27.791		
1,300.0	1,299.5	1,278.6	1,278.1	4.5	4.5	99.69	202.6	121.7	239.6	230.6	8.98	26.689		
1,400.0	1,398.7	1,369.2	1,368.2	4.9	4.8	102.87	207.9	130.4	252.5	242.9	9.64	26.200		
1,500.0	1,497.5	1,461.0	1,459.1	5.3	5.1	106.53	214.8	141.5	270.2	259.8	10.32	26.190	SF	
1,525.6	1,522.7	1,485.6	1,483.4	5.4	5.2	107.54	216.7	144.6	275.2	264.7	10.50	26.214		
1,600.0	1,595.8	1,556.8	1,553.8	5.7	5.5	110.60	222.2	153.6	290.5	279.5	11.03	26.341		
1,700.0	1,694.1	1,652.5	1,648.5	6.1	5.9	114.23	229.5	165.6	312.2	300.5	11.75	26.573		
1,800.0	1,792.5	1,748.3	1,743.2	6.5	6.2	117.41	236.9	177.7	335.0	322.6	12.47	26.862		
1,900.0	1,890.8	1,844.0	1,837.8	6.9	6.6	120.18	244.3	189.7	358.7	345.5	13.20	27.181		
2,000.0	1,989.1	1,939.7	1,932.5	7.3	7.0	122.61	251.7	201.8	383.1	369.2	13.92	27.514		
2,100.0	2,087.4	2,035.5	2,027.2	7.8	7.4	124.76	259.1	213.8	408.1	393.4	14.65	27.852		
2,200.0	2,185.7	2,131.2	2,121.9	8.2	7.8	126.66	266.5	225.9	433.6	418.2	15.38	28.187		
2,300.0	2,284.1	2,226.9	2,216.6	8.6	8.2	128.35	273.9	237.9	459.4	443.3	16.11	28.514		
2,400.0	2,382.4	2,322.7	2,311.3	9.1	8.6	129.86	281.3	249.9	485.6	468.8	16.84	28.831		
2,500.0	2,480.7	2,418.4	2,406.0	9.5	8.9	131.22	288.7	262.0	512.1	494.6	17.58	29.137		
2,600.0	2,579.0	2,514.2	2,500.7	9.9	9.3	132.45	296.1	274.0	538.9	520.6	18.31	29.430		
2,700.0	2,677.3	2,609.9	2,595.4	10.4	9.7	133.56	303.5	286.1	565.8	546.8	19.05	29.710		
2,800.0	2,775.7	2,705.6	2,690.0	10.8	10.1	134.57	310.9	298.1	593.0	573.2	19.78	29.977		
2,900.0	2,874.0	2,801.4	2,784.7	11.3	10.5	135.49	318.3	310.2	620.3	599.7	20.52	30.231		
3,000.0	2,972.3	2,897.1	2,879.4	11.7	10.9	136.34	325.7	322.2	647.7	626.4	21.25	30.473		
3,100.0	3,070.6	2,992.8	2,974.1	12.2	11.3	137.12	333.1	334.3	675.2	653.2	21.99	30.704		
3,200.0	3,168.9	3,088.6	3,068.8	12.6	11.7	137.83	340.5	346.3	702.9	680.2	22.73	30.923		
3,300.0	3,267.3	3,184.3	3,163.5	13.1	12.1	138.50	347.9	358.4	730.6	707.2	23.47	31.131		
3,400.0	3,365.6	3,280.1	3,258.2	13.5	12.5	139.11	355.3	370.4	758.5	734.3	24.21	31.330		
3,500.0	3,463.9	3,375.8	3,352.9	14.0	12.9	139.68	362.7	382.5	786.4	761.4	24.95	31.519		
3,600.0	3,562.2	3,471.5	3,447.6	14.4	13.3	140.22	370.1	394.5	814.4	788.7	25.69	31.699		
3,700.0	3,660.6	3,567.3	3,542.2	14.9	13.7	140.71	377.5	406.5	842.4	816.0	26.43	31.871		
3,800.0	3,758.9	3,663.0	3,636.9	15.3	14.1	141.18	384.9	418.6	870.5	843.3	27.17	32.034		
3,900.0	3,857.2	3,758.8	3,731.6	15.8	14.5	141.62	392.3	430.6	898.7	870.7	27.92	32.191		
4,000.0	3,955.5	3,854.5	3,826.3	16.2	14.9	142.03	399.6	442.7	926.9	898.2	28.66	32.340		
4,100.0	4,053.8	3,950.2	3,921.0	16.7	15.3	142.41	407.0	454.7	955.1	925.7	29.40	32.483		
4,200.0	4,152.2	4,046.0	4,015.7	17.2	15.7	142.77	414.4	466.8	983.4	953.2	30.15	32.619		

CC - Min centre to center distance or convergent point, SF - min separation factor, ES - min ellipse separation

PERMIAN

RESOURCES

Anticollision Report

Company:	NEW MEXICO	Local Co-ordinate Reference:	Well MALLARD STATE COM 5H
Project:	(SP) LEA	TVD Reference:	KB @ 3722.0usft
Reference Site:	MALLARD	MD Reference:	KB @ 3722.0usft
Site Error:	0.0 usft	North Reference:	Grid
Reference Well:	MALLARD STATE COM 5H	Survey Calculation Method:	Minimum Curvature
Well Error:	0.0 usft	Output errors are at	2.00 sigma
Reference Wellbore	OWB	Database:	Compass_17
Reference Design:	PWPO	Offset TVD Reference:	Offset Datum

Offset Design: MALLARD - MALLARD STATE COM 6H - OWB - PWPO													Offset Site Error:	0.0 usft
Survey Program: 0-MWD													Offset Well Error:	0.0 usft
Reference		Offset		Semi Major Axis		Highside Toolface (°)	Offset Wellbore Centre		Distance		Minimum Separation (usft)	Separation Factor	Warning	
Measured Depth (usft)	Vertical Depth (usft)	Measured Depth (usft)	Vertical Depth (usft)	Reference (usft)	Offset (usft)		+N/-S (usft)	+E/-W (usft)	Between Centres (usft)	Between Ellipses (usft)				
0.0	0.0	0.0	0.0	0.0	0.0	90.00	0.0	33.0	33.0					
100.0	100.0	100.0	100.0	0.3	0.3	90.00	0.0	33.0	33.0	32.5	0.50	65.755		
200.0	200.0	200.0	200.0	0.6	0.6	90.00	0.0	33.0	33.0	31.8	1.22	27.076		
300.0	300.0	300.0	300.0	1.0	1.0	90.00	0.0	33.0	33.0	31.1	1.94	17.048		
400.0	400.0	400.0	400.0	1.3	1.3	90.00	0.0	33.0	33.0	30.3	2.65	12.440		
500.0	500.0	500.0	500.0	1.7	1.7	90.00	0.0	33.0	33.0	29.6	3.37	9.793		
600.0	600.0	600.0	600.0	2.0	2.0	90.00	0.0	33.0	33.0	28.9	4.09	8.075		
700.0	700.0	700.0	700.0	2.4	2.4	90.00	0.0	33.0	33.0	28.2	4.80	6.870		
800.0	800.0	800.0	800.0	2.8	2.8	90.00	0.0	33.0	33.0	27.5	5.52	5.978		
900.0	900.0	900.0	900.0	3.1	3.1	90.00	0.0	33.0	33.0	26.8	6.24	5.291		
1,000.0	1,000.0	1,000.0	1,000.0	3.5	3.5	90.00	0.0	33.0	33.0	26.0	6.95	4.745 CC, ES		
1,100.0	1,100.0	1,100.0	1,100.0	3.8	3.8	156.71	0.0	33.0	34.6	26.9	7.67	4.513 SF		
1,200.0	1,199.8	1,199.8	1,199.8	4.2	4.2	159.68	0.0	33.0	39.5	31.1	8.37	4.711		
1,300.0	1,299.5	1,299.5	1,299.5	4.5	4.6	163.27	0.0	33.0	47.7	38.6	9.08	5.254		
1,400.0	1,398.7	1,398.7	1,398.7	4.9	4.9	166.59	0.0	33.0	59.5	49.7	9.79	6.076		
1,500.0	1,497.5	1,497.5	1,497.5	5.3	5.3	169.31	0.0	33.0	74.8	64.3	10.50	7.123		
1,525.6	1,522.7	1,522.7	1,522.7	5.4	5.4	169.91	0.0	33.0	79.3	68.6	10.69	7.421		
1,600.0	1,595.8	1,595.8	1,595.8	5.7	5.6	171.38	0.0	33.0	92.7	81.5	11.21	8.269		
1,700.0	1,694.1	1,694.1	1,694.1	6.1	6.0	172.79	0.0	33.0	110.8	98.9	11.92	9.296		
1,800.0	1,792.5	1,792.5	1,792.5	6.5	6.3	173.81	0.0	33.0	128.9	116.3	12.63	10.210		
1,900.0	1,890.8	1,890.8	1,890.8	6.9	6.7	174.58	0.0	33.0	147.1	133.7	13.34	11.027		
2,000.0	1,989.1	1,989.1	1,989.1	7.3	7.0	175.17	0.0	33.0	165.2	151.2	14.05	11.761		
2,100.0	2,087.4	2,087.4	2,087.4	7.8	7.4	175.65	0.0	33.0	183.4	168.7	14.76	12.425		
2,200.0	2,185.7	2,185.7	2,185.7	8.2	7.7	176.05	0.0	33.0	201.6	186.2	15.48	13.026		
2,300.0	2,284.1	2,284.1	2,284.1	8.6	8.1	176.37	0.0	33.0	219.8	203.6	16.20	13.574		
2,400.0	2,382.4	2,382.4	2,382.4	9.1	8.4	176.65	0.0	33.0	238.0	221.1	16.91	14.075		
2,500.0	2,480.7	2,480.7	2,480.7	9.5	8.8	176.89	0.0	33.0	256.3	238.6	17.63	14.535		
2,600.0	2,579.0	2,579.0	2,579.0	9.9	9.1	177.10	0.0	33.0	274.5	256.1	18.35	14.958		
2,700.0	2,677.3	2,677.3	2,677.3	10.4	9.5	177.28	0.0	33.0	292.7	273.6	19.07	15.350		
2,800.0	2,775.7	2,775.7	2,775.7	10.8	9.8	177.44	0.0	33.0	310.9	291.2	19.79	15.712		
2,900.0	2,874.0	2,874.0	2,874.0	11.3	10.2	177.58	0.0	33.0	329.2	308.7	20.51	16.048		
3,000.0	2,972.3	2,972.3	2,972.3	11.7	10.5	177.71	0.0	33.0	347.4	326.2	21.23	16.361		
3,100.0	3,070.6	3,080.9	3,080.8	12.2	10.9	177.81	0.6	32.0	364.6	342.6	22.01	16.568		
3,200.0	3,168.9	3,194.6	3,194.4	12.6	11.3	177.83	3.2	27.2	378.2	355.4	22.78	16.597		
3,300.0	3,267.3	3,309.4	3,308.8	13.1	11.7	177.77	8.2	18.4	387.8	364.2	23.54	16.475		
3,400.0	3,365.6	3,413.3	3,412.0	13.5	12.1	177.66	14.1	7.8	394.4	370.2	24.26	16.257		
3,500.0	3,463.9	3,513.1	3,511.1	14.0	12.5	177.56	19.9	-2.5	401.0	376.0	24.99	16.046		
3,600.0	3,562.2	3,612.9	3,610.2	14.4	12.8	177.46	25.7	-12.8	407.5	381.8	25.72	15.847		
3,700.0	3,660.6	3,712.7	3,709.2	14.9	13.2	177.36	31.4	-23.1	414.1	387.6	26.44	15.658		
3,800.0	3,758.9	3,812.5	3,808.3	15.3	13.6	177.27	37.2	-33.5	420.6	393.4	27.17	15.479		
3,900.0	3,857.2	3,912.2	3,907.4	15.8	13.9	177.17	43.0	-43.8	427.1	399.2	27.90	15.308		
4,000.0	3,955.5	4,012.0	4,006.5	16.2	14.3	177.09	48.8	-54.1	433.7	405.0	28.63	15.146		
4,100.0	4,053.8	4,111.8	4,105.6	16.7	14.7	177.00	54.6	-64.4	440.2	410.9	29.36	14.991		
4,200.0	4,152.2	4,211.6	4,204.6	17.2	15.0	176.92	60.4	-74.7	446.8	416.7	30.10	14.844		
4,300.0	4,250.5	4,311.4	4,303.7	17.6	15.4	176.84	66.1	-85.1	453.3	422.5	30.83	14.703		
4,400.0	4,348.8	4,411.2	4,402.8	18.1	15.8	176.76	71.9	-95.4	459.8	428.3	31.56	14.568		
4,500.0	4,447.1	4,510.9	4,501.9	18.5	16.2	176.68	77.7	-105.7	466.4	434.1	32.30	14.440		
4,600.0	4,545.4	4,610.7	4,601.0	19.0	16.5	176.61	83.5	-116.0	472.9	439.9	33.03	14.317		
4,700.0	4,643.8	4,710.5	4,700.0	19.4	16.9	176.54	89.3	-126.3	479.5	445.7	33.77	14.198		
4,800.0	4,742.1	4,810.3	4,799.1	19.9	17.3	176.47	95.0	-136.7	486.0	451.5	34.51	14.085		
4,900.0	4,840.4	4,910.1	4,898.2	20.4	17.7	176.40	100.8	-147.0	492.6	457.3	35.24	13.976		
5,000.0	4,938.7	5,009.9	4,997.3	20.8	18.1	176.33	106.6	-157.3	499.1	463.2	35.98	13.872		

CC - Min centre to center distance or convergent point, SF - min separation factor, ES - min ellipse separation

PERMIAN

RESOURCES

Anticollision Report

Company:	NEW MEXICO	Local Co-ordinate Reference:	Well MALLARD STATE COM 5H
Project:	(SP) LEA	TVD Reference:	KB @ 3722.0usft
Reference Site:	MALLARD	MD Reference:	KB @ 3722.0usft
Site Error:	0.0 usft	North Reference:	Grid
Reference Well:	MALLARD STATE COM 5H	Survey Calculation Method:	Minimum Curvature
Well Error:	0.0 usft	Output errors are at	2.00 sigma
Reference Wellbore	OWB	Database:	Compass_17
Reference Design:	PWPO	Offset TVD Reference:	Offset Datum

Offset Design: MALLARD - MALLARD STATE COM 6H - OWB - PWPO													Offset Site Error:	0.0 usft
Survey Program: 0-MWD													Offset Well Error:	0.0 usft
Reference		Offset		Semi Major Axis		Highside Toolface (°)	Offset Wellbore Centre		Distance		Minimum Separation (usft)	Separation Factor	Warning	
Measured Depth (usft)	Vertical Depth (usft)	Measured Depth (usft)	Vertical Depth (usft)	Reference (usft)	Offset (usft)		+N/-S (usft)	+E/-W (usft)	Between Centres (usft)	Between Ellipses (usft)				
5,100.0	5,037.1	5,109.6	5,096.4	21.3	18.5	176.27	112.4	-167.6	505.7	469.0	36.72	13.772		
5,200.0	5,135.4	5,209.4	5,195.4	21.7	18.8	176.21	118.2	-178.0	512.2	474.8	37.46	13.675		
5,300.0	5,233.7	5,309.2	5,294.5	22.2	19.2	176.14	124.0	-188.3	518.8	480.6	38.20	13.582		
5,400.0	5,332.0	5,409.0	5,393.6	22.6	19.6	176.08	129.7	-198.6	525.3	486.4	38.94	13.492		
5,500.0	5,430.3	5,508.8	5,492.7	23.1	20.0	176.03	135.5	-208.9	531.9	492.2	39.68	13.406		
5,600.0	5,528.7	5,608.6	5,591.8	23.6	20.4	175.97	141.3	-219.2	538.5	498.0	40.42	13.323		
5,700.0	5,627.0	5,708.3	5,690.8	24.0	20.8	175.91	147.1	-229.6	545.0	503.8	41.16	13.242		
5,800.0	5,725.3	5,808.1	5,789.9	24.5	21.2	175.86	152.9	-239.9	551.6	509.7	41.90	13.165		
5,900.0	5,823.6	5,907.9	5,889.0	24.9	21.5	175.81	158.7	-250.2	558.1	515.5	42.64	13.090		
6,000.0	5,921.9	6,007.7	5,988.1	25.4	21.9	175.75	164.4	-260.5	564.7	521.3	43.38	13.017		
6,100.0	6,020.3	6,107.5	6,087.2	25.9	22.3	175.70	170.2	-270.8	571.2	527.1	44.12	12.947		
6,200.0	6,118.6	6,207.3	6,186.2	26.3	22.7	175.65	176.0	-281.2	577.8	532.9	44.86	12.879		
6,300.0	6,216.9	6,307.0	6,285.3	26.8	23.1	175.61	181.8	-291.5	584.3	538.7	45.60	12.813		
6,400.0	6,315.2	6,406.8	6,384.4	27.2	23.5	175.56	187.6	-301.8	590.9	544.5	46.35	12.749		
6,500.0	6,413.6	6,506.6	6,483.5	27.7	23.9	175.51	193.3	-312.1	597.5	550.4	47.09	12.688		
6,600.0	6,511.9	6,606.4	6,582.6	28.2	24.3	175.47	199.1	-322.5	604.0	556.2	47.83	12.628		
6,700.0	6,610.2	6,706.2	6,681.6	28.6	24.7	175.42	204.9	-332.8	610.6	562.0	48.57	12.570		
6,800.0	6,708.5	6,806.0	6,780.7	29.1	25.1	175.38	210.7	-343.1	617.1	567.8	49.32	12.513		
6,900.0	6,806.8	6,905.7	6,879.8	29.5	25.5	175.34	216.5	-353.4	623.7	573.6	50.06	12.458		
7,000.0	6,905.2	7,005.5	6,978.9	30.0	25.8	175.30	222.3	-363.7	630.2	579.4	50.80	12.405		
7,100.0	7,003.5	7,105.3	7,078.0	30.5	26.2	175.25	228.0	-374.1	636.8	585.3	51.55	12.354		
7,200.0	7,101.8	7,205.1	7,177.0	30.9	26.6	175.21	233.8	-384.4	643.4	591.1	52.29	12.303		
7,300.0	7,200.1	7,304.9	7,276.1	31.4	27.0	175.18	239.6	-394.7	649.9	596.9	53.04	12.254		
7,400.0	7,298.4	7,404.7	7,375.2	31.8	27.4	175.14	245.4	-405.0	656.5	602.7	53.78	12.207		
7,500.0	7,396.8	7,504.4	7,474.3	32.3	27.8	175.10	251.2	-415.4	663.0	608.5	54.53	12.160		
7,600.0	7,495.1	7,604.2	7,573.4	32.8	28.2	175.06	257.0	-425.7	669.6	614.3	55.27	12.115		
7,700.0	7,593.4	7,704.0	7,672.4	33.2	28.6	175.03	262.7	-436.0	676.2	620.2	56.01	12.071		
7,800.0	7,691.7	7,803.8	7,771.5	33.7	29.0	174.99	268.5	-446.3	682.7	626.0	56.76	12.029		
7,900.0	7,790.1	7,903.6	7,870.6	34.1	29.4	174.96	274.3	-456.6	689.3	631.8	57.50	11.987		
8,000.0	7,888.4	8,003.4	7,969.7	34.6	29.8	174.92	280.1	-467.0	695.9	637.6	58.25	11.946		
8,090.4	7,977.3	8,093.6	8,059.3	35.0	30.2	174.89	285.3	-476.3	701.8	642.9	58.92	11.910		
8,100.0	7,986.7	8,103.1	8,068.8	35.1	30.2	174.89	285.9	-477.3	702.4	643.4	58.99	11.906		
8,200.0	8,085.4	8,203.0	8,167.9	35.5	30.6	174.85	291.6	-487.6	706.9	647.2	59.74	11.874		
8,300.0	8,184.6	8,303.0	8,267.2	35.9	31.0	174.78	297.4	-498.0	707.9	647.4	60.47	11.830		
8,400.0	8,284.1	8,403.0	8,366.5	36.3	31.4	174.68	303.2	-508.3	705.5	644.3	61.20	11.527		
8,500.0	8,383.9	8,502.8	8,465.6	36.6	31.8	174.54	309.0	-518.6	699.5	637.6	61.92	11.298		
8,600.0	8,483.9	8,602.3	8,564.4	36.9	32.2	174.36	314.8	-528.9	690.2	627.5	62.63	11.020		
8,616.1	8,500.0	8,618.3	8,580.3	37.0	32.2	108.81	315.7	-530.6	688.3	625.6	62.74	10.971		
8,700.0	8,583.9	8,701.6	8,663.0	37.2	32.6	108.65	320.5	-539.2	678.5	615.2	63.32	10.715		
8,800.0	8,683.9	8,800.9	8,761.6	37.5	33.0	108.47	326.3	-549.5	666.9	602.9	64.02	10.417		
8,900.0	8,783.9	8,900.2	8,860.2	37.8	33.4	108.27	332.0	-559.7	655.2	590.5	64.72	10.125		
9,000.0	8,883.9	8,999.5	8,958.8	38.1	33.8	108.07	337.8	-570.0	643.6	578.2	65.41	9.839		
9,100.0	8,983.9	9,098.8	9,057.4	38.4	34.1	107.86	343.6	-580.3	632.0	565.9	66.11	9.559		
9,200.0	9,083.9	9,198.1	9,156.0	38.7	34.5	107.65	349.3	-590.5	620.4	553.5	66.81	9.285		
9,300.0	9,183.9	9,297.4	9,254.6	39.0	34.9	107.42	355.1	-600.8	608.7	541.2	67.51	9.017		
9,400.0	9,283.9	9,396.7	9,353.2	39.3	35.3	107.19	360.8	-611.1	597.1	528.9	68.21	8.754		
9,500.0	9,383.9	9,496.0	9,451.8	39.6	35.7	106.95	366.6	-621.4	585.5	516.6	68.92	8.497		
9,600.0	9,483.9	9,595.3	9,550.4	39.9	36.1	106.69	372.3	-631.6	574.0	504.3	69.62	8.244		
9,700.0	9,583.9	9,694.6	9,649.0	40.2	36.5	106.43	378.1	-641.9	562.4	492.1	70.32	7.997		
9,800.0	9,683.9	9,793.9	9,747.5	40.5	36.9	106.16	383.8	-652.2	550.8	479.8	71.03	7.755		
9,900.0	9,783.9	9,893.2	9,846.1	40.8	37.3	105.87	389.6	-662.4	539.3	467.6	71.74	7.518		
10,000.0	9,883.9	9,992.5	9,944.7	41.1	37.7	105.58	395.3	-672.7	527.8	455.3	72.44	7.285		

CC - Min centre to center distance or convergent point, SF - min separation factor, ES - min ellipse separation

PERMIAN

RESOURCES

Anticollision Report

Company:	NEW MEXICO	Local Co-ordinate Reference:	Well MALLARD STATE COM 5H
Project:	(SP) LEA	TVD Reference:	KB @ 3722.0usft
Reference Site:	MALLARD	MD Reference:	KB @ 3722.0usft
Site Error:	0.0 usft	North Reference:	Grid
Reference Well:	MALLARD STATE COM 5H	Survey Calculation Method:	Minimum Curvature
Well Error:	0.0 usft	Output errors are at	2.00 sigma
Reference Wellbore	OWB	Database:	Compass_17
Reference Design:	PWPO	Offset TVD Reference:	Offset Datum

Offset Design: MALLARD - MALLARD STATE COM 6H - OWB - PWPO											Offset Site Error:	0.0 usft	
Survey Program: 0-MWD											Offset Well Error:	0.0 usft	
Reference		Offset		Semi Major Axis		Highside Toolface (°)	Offset Wellbore Centre		Distance		Minimum Separation (usft)	Separation Factor	Warning
Measured Depth (usft)	Vertical Depth (usft)	Measured Depth (usft)	Vertical Depth (usft)	Reference (usft)	Offset (usft)		+N/-S (usft)	+E/-W (usft)	Between Centres (usft)	Between Ellipses (usft)			
10,100.0	9,983.9	10,091.8	10,043.3	41.4	38.1	105.26	401.1	-683.0	516.2	443.1	73.15	7.057	
10,200.0	10,083.9	10,191.0	10,141.9	41.7	38.5	104.94	406.8	-693.3	504.7	430.9	73.86	6.833	
10,300.0	10,183.9	10,278.8	10,229.1	42.0	38.9	104.66	411.5	-701.6	494.2	419.7	74.53	6.631	
10,400.0	10,283.9	10,364.3	10,314.4	42.3	39.2	104.46	414.9	-707.5	486.5	411.3	75.14	6.474	
10,500.0	10,383.9	10,450.2	10,400.1	42.6	39.5	104.33	416.9	-711.3	481.7	406.0	75.71	6.362	
10,600.0	10,483.9	10,536.2	10,486.2	42.9	39.8	104.28	417.8	-712.8	479.8	403.5	76.22	6.294	
10,622.1	10,506.0	10,556.0	10,506.0	43.0	39.8	104.28	417.8	-712.8	479.7	403.4	76.34	6.284	
10,638.6	10,522.5	10,572.6	10,522.5	43.1	39.9	104.28	417.8	-712.8	479.7	403.3	76.46	6.274	
10,650.0	10,533.9	10,584.0	10,533.9	43.1	39.9	-60.24	417.8	-712.8	479.6	403.1	76.53	6.267	
10,675.0	10,558.9	10,608.9	10,558.9	43.2	40.0	-60.44	417.8	-712.8	479.0	402.3	76.70	6.245	
10,700.0	10,583.7	10,633.8	10,583.7	43.2	40.1	-60.84	417.8	-712.8	477.8	400.9	76.87	6.215	
10,725.0	10,608.4	10,658.5	10,608.4	43.3	40.2	-61.44	417.8	-712.8	475.9	398.8	77.04	6.177	
10,750.0	10,632.9	10,683.0	10,632.9	43.3	40.3	-62.24	417.8	-712.8	473.4	396.2	77.21	6.131	
10,775.0	10,657.1	10,707.1	10,657.1	43.4	40.4	-63.23	417.8	-712.8	470.4	393.0	77.39	6.078	
10,800.0	10,680.9	10,730.9	10,680.9	43.4	40.4	-64.43	417.8	-712.8	466.9	389.3	77.57	6.019	
10,825.0	10,704.2	10,754.3	10,704.2	43.4	40.5	-65.81	417.8	-712.8	462.9	385.2	77.75	5.954	
10,850.0	10,727.1	10,777.1	10,727.1	43.5	40.6	-67.36	417.8	-712.8	458.6	380.7	77.94	5.884	
10,875.0	10,749.4	10,799.4	10,749.4	43.5	40.7	-69.08	417.8	-712.8	454.0	375.8	78.13	5.811	
10,900.0	10,771.0	10,821.1	10,771.0	43.5	40.7	-70.94	417.8	-712.8	449.2	370.8	78.33	5.734	
10,925.0	10,792.0	10,842.1	10,792.0	43.5	40.8	-72.93	417.8	-712.8	444.2	365.7	78.54	5.656	
10,950.0	10,812.3	10,862.4	10,812.3	43.5	40.9	-75.02	417.8	-712.8	439.4	360.6	78.77	5.578	
10,975.0	10,831.8	10,881.8	10,831.8	43.5	40.9	-77.16	417.8	-712.8	434.6	355.6	79.00	5.501	
11,000.0	10,850.4	10,900.4	10,850.4	43.5	41.0	-79.34	417.8	-712.8	430.1	350.9	79.25	5.427	
11,025.0	10,868.1	10,918.1	10,868.1	43.5	41.1	-81.50	417.8	-712.8	426.0	346.5	79.52	5.358	
11,050.0	10,884.9	10,934.9	10,884.9	43.5	41.1	-83.60	417.8	-712.8	422.5	342.7	79.80	5.294	
11,075.0	10,900.6	10,950.7	10,900.6	43.5	41.2	-85.61	417.8	-712.8	419.6	339.5	80.10	5.239	
11,100.0	10,915.4	10,965.4	10,915.4	43.5	41.2	-87.49	417.8	-712.8	417.6	337.2	80.41	5.193	
11,125.0	10,929.0	10,979.1	10,929.0	43.4	41.3	-89.19	417.8	-712.8	416.5	335.8	80.74	5.159	
11,138.0	10,935.7	10,985.8	10,935.7	43.4	41.3	-90.00	417.8	-712.8	416.4	335.5	80.91	5.146	
11,150.0	10,941.6	10,991.6	10,941.6	43.4	41.3	-90.69	417.8	-712.8	416.5	335.4	81.07	5.138	
11,175.0	10,953.0	11,003.0	10,953.0	43.4	41.3	-91.95	417.8	-712.8	417.7	336.3	81.40	5.131	
11,200.0	10,963.2	11,013.3	10,963.2	43.3	41.4	-92.94	417.8	-712.8	420.1	338.3	81.72	5.140	
11,225.0	10,972.2	11,022.3	10,972.2	43.3	41.4	-93.64	417.8	-712.8	423.8	341.7	82.04	5.166	
11,250.0	10,980.0	11,030.0	10,980.0	43.3	41.4	-94.03	417.8	-712.8	428.8	346.5	82.34	5.208	
11,275.0	10,986.5	11,036.6	10,986.5	43.2	41.5	-94.10	417.8	-712.8	435.2	352.6	82.61	5.268	
11,300.0	10,991.8	11,041.8	10,991.8	43.2	41.5	-93.83	417.8	-712.8	443.0	360.1	82.86	5.346	
11,325.0	10,995.7	11,045.8	10,995.7	43.1	41.5	-93.21	417.8	-712.8	452.0	368.9	83.08	5.440	
11,350.0	10,998.4	11,048.5	10,998.4	43.1	41.5	-92.23	417.8	-712.8	462.2	379.0	83.26	5.551	
11,375.0	10,999.8	11,049.8	10,999.8	43.0	41.5	-90.88	417.8	-712.8	473.6	390.2	83.42	5.677	
11,388.6	11,000.0	11,050.0	11,000.0	43.0	41.5	-90.00	417.8	-712.8	480.2	396.7	83.49	5.752	
11,400.0	11,000.0	11,050.0	11,000.0	43.0	41.5	-90.00	417.8	-712.8	486.0	402.5	83.54	5.818	
11,500.0	11,000.0	11,050.0	11,000.0	42.8	41.5	-90.00	417.8	-712.8	546.0	462.2	83.83	6.513	
11,600.0	11,000.0	11,050.0	11,000.0	42.7	41.5	-90.00	417.8	-712.8	618.7	534.8	83.90	7.374	
11,700.0	11,000.0	11,050.0	11,000.0	42.6	41.5	-90.00	417.8	-712.8	700.2	616.3	83.87	8.349	
11,800.0	11,000.0	11,050.0	11,000.0	42.5	41.5	-90.00	417.8	-712.8	787.6	703.8	83.79	9.400	
11,900.0	11,000.0	11,050.0	11,000.0	42.5	41.5	-90.00	417.8	-712.8	879.1	795.4	83.71	10.502	
12,000.0	11,000.0	11,050.0	11,000.0	42.6	41.5	-90.00	417.8	-712.8	973.4	889.7	83.63	11.639	

CC - Min centre to center distance or convergent point, SF - min separation factor, ES - min ellipse separation

PERMIAN

RESOURCES

Anticollision Report

Company:	NEW MEXICO	Local Co-ordinate Reference:	Well MALLARD STATE COM 5H
Project:	(SP) LEA	TVD Reference:	KB @ 3722.0usft
Reference Site:	MALLARD	MD Reference:	KB @ 3722.0usft
Site Error:	0.0 usft	North Reference:	Grid
Reference Well:	MALLARD STATE COM 5H	Survey Calculation Method:	Minimum Curvature
Well Error:	0.0 usft	Output errors are at	2.00 sigma
Reference Wellbore	OWB	Database:	Compass_17
Reference Design:	PWPO	Offset TVD Reference:	Offset Datum

Offset Design: MALLARD - MALLARD STATE COM 7H - OWB - PWPO													Offset Site Error:	0.0 usft
Survey Program: 0-MWD													Offset Well Error:	0.0 usft
Reference		Offset		Semi Major Axis		Highside Toolface (°)	Offset Wellbore Centre		Distance			Separation Factor	Warning	
Measured Depth (usft)	Vertical Depth (usft)	Measured Depth (usft)	Vertical Depth (usft)	Reference (usft)	Offset (usft)		+N/-S (usft)	+E/-W (usft)	Between Centres (usft)	Between Ellipses (usft)	Minimum Separation (usft)			
0.0	0.0	0.0	0.0	0.0	0.0	90.00	0.0	78.0	78.0					
100.0	100.0	100.0	100.0	0.3	0.3	90.00	0.0	78.0	78.0	77.5	0.50	155.422		
200.0	200.0	200.0	200.0	0.6	0.6	90.00	0.0	78.0	78.0	76.8	1.22	63.997		
300.0	300.0	300.0	300.0	1.0	1.0	90.00	0.0	78.0	78.0	76.1	1.94	40.295		
400.0	400.0	400.0	400.0	1.3	1.3	90.00	0.0	78.0	78.0	75.3	2.65	29.404		
500.0	500.0	500.0	500.0	1.7	1.7	90.00	0.0	78.0	78.0	74.6	3.37	23.148		
600.0	600.0	600.0	600.0	2.0	2.0	90.00	0.0	78.0	78.0	73.9	4.09	19.087		
700.0	700.0	700.0	700.0	2.4	2.4	90.00	0.0	78.0	78.0	73.2	4.80	16.238		
800.0	800.0	800.0	800.0	2.8	2.8	90.00	0.0	78.0	78.0	72.5	5.52	14.129		
900.0	900.0	900.0	900.0	3.1	3.1	90.00	0.0	78.0	78.0	71.8	6.24	12.505		
1,000.0	1,000.0	1,000.0	1,000.0	3.5	3.5	90.00	0.0	78.0	78.0	71.0	6.95	11.216	CC	
1,100.0	1,100.0	1,102.1	1,102.1	3.8	3.8	155.18	1.2	76.6	78.3	70.6	7.67	10.206	ES	
1,200.0	1,199.8	1,204.1	1,204.0	4.2	4.2	154.15	4.8	72.6	79.1	70.7	8.37	9.443		
1,300.0	1,299.5	1,306.1	1,305.6	4.5	4.6	152.49	10.9	65.8	80.4	71.4	9.08	8.863		
1,400.0	1,398.7	1,406.9	1,405.6	4.9	4.9	150.59	18.8	56.9	82.9	73.1	9.79	8.469		
1,500.0	1,497.5	1,506.7	1,504.7	5.3	5.3	149.82	26.8	47.9	88.2	77.7	10.51	8.395		
1,525.6	1,522.7	1,532.3	1,530.1	5.4	5.4	149.82	28.9	45.6	90.1	79.4	10.70	8.421		
1,600.0	1,595.8	1,606.5	1,603.7	5.7	5.7	149.95	34.8	38.9	95.8	84.5	11.24	8.520		
1,700.0	1,694.1	1,706.2	1,702.7	6.1	6.1	150.10	42.9	29.9	103.4	91.4	11.98	8.634		
1,800.0	1,792.5	1,805.9	1,801.7	6.5	6.4	150.23	50.9	20.8	111.0	98.3	12.72	8.731		
1,900.0	1,890.8	1,905.6	1,900.6	6.9	6.8	150.35	58.9	11.8	118.7	105.2	13.46	8.815		
2,000.0	1,989.1	2,005.3	1,999.6	7.3	7.2	150.45	67.0	2.8	126.3	112.1	14.21	8.887		
2,100.0	2,087.4	2,105.0	2,098.6	7.8	7.6	150.54	75.0	-6.2	133.9	119.0	14.96	8.950		
2,200.0	2,185.7	2,204.7	2,197.6	8.2	8.0	150.62	83.0	-15.2	141.6	125.8	15.72	9.005		
2,300.0	2,284.1	2,304.4	2,296.5	8.6	8.4	150.69	91.0	-24.2	149.2	132.7	16.48	9.054		
2,400.0	2,382.4	2,404.1	2,395.5	9.1	8.8	150.75	99.1	-33.2	156.8	139.6	17.24	9.098		
2,500.0	2,480.7	2,503.8	2,494.5	9.5	9.2	150.81	107.1	-42.3	164.5	146.5	18.00	9.137		
2,600.0	2,579.0	2,603.5	2,593.5	9.9	9.6	150.87	115.1	-51.3	172.1	153.3	18.76	9.172		
2,700.0	2,677.3	2,703.2	2,692.4	10.4	10.0	150.92	123.1	-60.3	179.7	160.2	19.53	9.203		
2,800.0	2,775.7	2,803.0	2,791.4	10.8	10.4	150.96	131.2	-69.3	187.4	167.1	20.29	9.232		
2,900.0	2,874.0	2,902.7	2,890.4	11.3	10.8	151.00	139.2	-78.3	195.0	173.9	21.06	9.258		
3,000.0	2,972.3	3,002.4	2,989.4	11.7	11.1	151.04	147.2	-87.3	202.6	180.8	21.83	9.281		
3,100.0	3,070.6	3,102.1	3,088.3	12.2	11.5	151.08	155.3	-96.3	210.3	187.7	22.60	9.303		
3,200.0	3,168.9	3,201.8	3,187.3	12.6	11.9	151.11	163.3	-105.4	217.9	194.5	23.37	9.323		
3,300.0	3,267.3	3,301.5	3,286.3	13.1	12.3	151.14	171.3	-114.4	225.5	201.4	24.14	9.342		
3,400.0	3,365.6	3,401.2	3,385.3	13.5	12.7	151.17	179.3	-123.4	233.2	208.2	24.91	9.359		
3,500.0	3,463.9	3,500.9	3,484.2	14.0	13.1	151.20	187.4	-132.4	240.8	215.1	25.69	9.374		
3,600.0	3,562.2	3,600.6	3,583.2	14.4	13.5	151.22	195.4	-141.4	248.4	222.0	26.46	9.389		
3,700.0	3,660.6	3,700.3	3,682.2	14.9	13.9	151.24	203.4	-150.4	256.1	228.8	27.23	9.403		
3,800.0	3,758.9	3,800.0	3,781.2	15.3	14.3	151.27	211.4	-159.4	263.7	235.7	28.01	9.416		
3,900.0	3,857.2	3,899.7	3,880.1	15.8	14.7	151.29	219.5	-168.4	271.3	242.5	28.78	9.428		
4,000.0	3,955.5	3,999.5	3,979.1	16.2	15.1	151.31	227.5	-177.5	279.0	249.4	29.55	9.439		
4,100.0	4,053.8	4,099.2	4,078.1	16.7	15.5	151.33	235.5	-186.5	286.6	256.3	30.33	9.449		
4,200.0	4,152.2	4,198.9	4,177.0	17.2	15.9	151.35	243.6	-195.5	294.2	263.1	31.11	9.459		
4,300.0	4,250.5	4,298.6	4,276.0	17.6	16.3	151.36	251.6	-204.5	301.9	270.0	31.88	9.469		
4,400.0	4,348.8	4,398.3	4,375.0	18.1	16.7	151.38	259.6	-213.5	309.5	276.8	32.66	9.477		
4,500.0	4,447.1	4,498.0	4,474.0	18.5	17.1	151.39	267.6	-222.5	317.1	283.7	33.43	9.486		
4,600.0	4,545.4	4,597.7	4,572.9	19.0	17.5	151.41	275.7	-231.5	324.8	290.6	34.21	9.493		
4,700.0	4,643.8	4,697.4	4,671.9	19.4	17.9	151.42	283.7	-240.6	332.4	297.4	34.99	9.501		
4,800.0	4,742.1	4,797.1	4,770.9	19.9	18.3	151.44	291.7	-249.6	340.0	304.3	35.76	9.508		
4,900.0	4,840.4	4,896.8	4,869.9	20.4	18.7	151.45	299.7	-258.6	347.7	311.1	36.54	9.515		
5,000.0	4,938.7	4,996.5	4,968.8	20.8	19.1	151.46	307.8	-267.6	355.3	318.0	37.32	9.521		

CC - Min centre to center distance or convergent point, SF - min separation factor, ES - min ellipse separation

PERMIAN

RESOURCES

Anticollision Report

Company:	NEW MEXICO	Local Co-ordinate Reference:	Well MALLARD STATE COM 5H
Project:	(SP) LEA	TVD Reference:	KB @ 3722.0usft
Reference Site:	MALLARD	MD Reference:	KB @ 3722.0usft
Site Error:	0.0 usft	North Reference:	Grid
Reference Well:	MALLARD STATE COM 5H	Survey Calculation Method:	Minimum Curvature
Well Error:	0.0 usft	Output errors are at	2.00 sigma
Reference Wellbore	OWB	Database:	Compass_17
Reference Design:	PWPO	Offset TVD Reference:	Offset Datum

Offset Design: MALLARD - MALLARD STATE COM 7H - OWB - PWPO													Offset Site Error:	0.0 usft
Survey Program: 0-MWD													Offset Well Error:	0.0 usft
Reference		Offset		Semi Major Axis			Offset Wellbore Centre		Distance				Warning	
Measured Depth (usft)	Vertical Depth (usft)	Measured Depth (usft)	Vertical Depth (usft)	Reference (usft)	Offset (usft)	Highside Toolface (°)	+N/-S (usft)	+E/-W (usft)	Between Centres (usft)	Between Ellipses (usft)	Minimum Separation (usft)	Separation Factor		
5,100.0	5,037.1	5,096.2	5,067.8	21.3	19.5	151.47	315.8	-276.6	362.9	324.8	38.10	9.527		
5,200.0	5,135.4	5,196.0	5,166.8	21.7	19.9	151.48	323.8	-285.6	370.6	331.7	38.87	9.533		
5,300.0	5,233.7	5,295.7	5,265.8	22.2	20.3	151.50	331.9	-294.6	378.2	338.6	39.65	9.539		
5,400.0	5,332.0	5,395.4	5,364.7	22.6	20.7	151.51	339.9	-303.7	385.8	345.4	40.43	9.544		
5,500.0	5,430.3	5,495.1	5,463.7	23.1	21.2	151.52	347.9	-312.7	393.5	352.3	41.21	9.549		
5,600.0	5,528.7	5,594.8	5,562.7	23.6	21.6	151.53	355.9	-321.7	401.1	359.1	41.98	9.554		
5,700.0	5,627.0	5,694.5	5,661.7	24.0	22.0	151.53	364.0	-330.7	408.7	366.0	42.76	9.558		
5,800.0	5,725.3	5,794.2	5,760.6	24.5	22.4	151.54	372.0	-339.7	416.4	372.8	43.54	9.563		
5,900.0	5,823.6	5,893.9	5,859.6	24.9	22.8	151.55	380.0	-348.7	424.0	379.7	44.32	9.567		
6,000.0	5,921.9	5,993.6	5,958.6	25.4	23.2	151.56	388.0	-357.7	431.7	386.6	45.10	9.571		
6,100.0	6,020.3	6,093.3	6,057.6	25.9	23.6	151.57	396.1	-366.8	439.3	393.4	45.88	9.575		
6,200.0	6,118.6	6,193.0	6,156.5	26.3	24.0	151.58	404.1	-375.8	446.9	400.3	46.66	9.579		
6,300.0	6,216.9	6,292.7	6,255.5	26.8	24.4	151.58	412.1	-384.8	454.6	407.1	47.44	9.582		
6,400.0	6,315.2	6,392.4	6,354.5	27.2	24.8	151.59	420.2	-393.8	462.2	414.0	48.22	9.586		
6,500.0	6,413.6	6,492.2	6,453.5	27.7	25.2	151.60	428.2	-402.8	469.8	420.8	48.99	9.589		
6,600.0	6,511.9	6,591.9	6,552.4	28.2	25.6	151.60	436.2	-411.8	477.5	427.7	49.77	9.593		
6,700.0	6,610.2	6,691.6	6,651.4	28.6	26.0	151.61	444.2	-420.8	485.1	434.5	50.55	9.596		
6,800.0	6,708.5	6,791.3	6,750.4	29.1	26.4	151.62	452.3	-429.8	492.7	441.4	51.33	9.599		
6,900.0	6,806.8	6,891.0	6,849.4	29.5	26.8	151.62	460.3	-438.9	500.4	448.3	52.11	9.602		
7,000.0	6,905.2	6,990.7	6,948.3	30.0	27.2	151.63	468.3	-447.9	508.0	455.1	52.89	9.604		
7,100.0	7,003.5	7,090.4	7,047.3	30.5	27.6	151.64	476.3	-456.9	515.6	462.0	53.67	9.607		
7,200.0	7,101.8	7,190.1	7,146.3	30.9	28.0	151.64	484.4	-465.9	523.3	468.8	54.45	9.610		
7,300.0	7,200.1	7,289.8	7,245.3	31.4	28.4	151.65	492.4	-474.9	530.9	475.7	55.23	9.612		
7,400.0	7,298.4	7,389.5	7,344.2	31.8	28.8	151.65	500.4	-483.9	538.5	482.5	56.01	9.615		
7,500.0	7,396.8	7,489.2	7,443.2	32.3	29.2	151.66	508.5	-492.9	546.2	489.4	56.79	9.617		
7,600.0	7,495.1	7,588.9	7,542.2	32.8	29.6	151.66	516.5	-502.0	553.8	496.2	57.57	9.620		
7,700.0	7,593.4	7,688.7	7,641.2	33.2	30.0	151.67	524.5	-511.0	561.4	503.1	58.35	9.622		
7,800.0	7,691.7	7,777.6	7,729.6	33.7	30.4	151.74	531.0	-518.2	569.9	510.9	59.05	9.651		
7,900.0	7,790.1	7,864.7	7,816.4	34.1	30.7	152.01	535.6	-523.4	580.5	520.8	59.69	9.726		
8,000.0	7,888.4	7,951.2	7,902.7	34.6	31.0	152.44	538.4	-526.6	593.2	533.0	60.27	9.844		
8,090.4	7,977.3	8,028.7	7,980.3	35.0	31.3	152.96	539.5	-527.7	606.6	545.9	60.74	9.987		
8,100.0	7,986.7	8,036.9	7,988.5	35.1	31.3	153.03	539.5	-527.8	608.1	547.4	60.79	10.004		
8,200.0	8,085.4	8,133.8	8,085.4	35.5	31.6	153.82	539.5	-527.8	622.6	561.2	61.41	10.139		
8,300.0	8,184.6	8,233.0	8,184.6	35.9	31.9	154.43	539.5	-527.8	634.1	572.1	62.06	10.218		
8,400.0	8,284.1	8,332.5	8,284.1	36.3	32.2	154.86	539.5	-527.8	642.5	579.8	62.72	10.245		
8,500.0	8,383.9	8,432.4	8,383.9	36.6	32.6	155.12	539.5	-527.8	647.8	584.4	63.38	10.221		
8,600.0	8,483.9	8,532.3	8,483.9	36.9	32.9	155.22	539.5	-527.8	649.9	585.8	64.04	10.148		
8,616.1	8,500.0	8,548.4	8,500.0	37.0	32.9	89.70	539.5	-527.8	649.9	585.8	64.15	10.131		
8,700.0	8,583.9	8,632.3	8,583.9	37.2	33.2	89.70	539.5	-527.8	649.9	585.2	64.70	10.045		
8,800.0	8,683.9	8,732.3	8,683.9	37.5	33.5	89.70	539.5	-527.8	649.9	584.5	65.36	9.943		
8,900.0	8,783.9	8,832.3	8,783.9	37.8	33.9	89.70	539.5	-527.8	649.9	583.9	66.02	9.844		
9,000.0	8,883.9	8,932.3	8,883.9	38.1	34.2	89.70	539.5	-527.8	649.9	583.2	66.69	9.746		
9,100.0	8,983.9	9,032.3	8,983.9	38.4	34.5	89.70	539.5	-527.8	649.9	582.6	67.35	9.650		
9,200.0	9,083.9	9,132.3	9,083.9	38.7	34.9	89.70	539.5	-527.8	649.9	581.9	68.01	9.556		
9,300.0	9,183.9	9,232.3	9,183.9	39.0	35.2	89.70	539.5	-527.8	649.9	581.2	68.68	9.463		
9,400.0	9,283.9	9,332.3	9,283.9	39.3	35.5	89.70	539.5	-527.8	649.9	580.6	69.35	9.372		
9,500.0	9,383.9	9,432.3	9,383.9	39.6	35.9	89.70	539.5	-527.8	649.9	579.9	70.01	9.283		
9,600.0	9,483.9	9,532.3	9,483.9	39.9	36.2	89.70	539.5	-527.8	649.9	579.2	70.68	9.195		
9,700.0	9,583.9	9,632.3	9,583.9	40.2	36.5	89.70	539.5	-527.8	649.9	578.6	71.35	9.108		
9,800.0	9,683.9	9,732.3	9,683.9	40.5	36.8	89.70	539.5	-527.8	649.9	577.9	72.02	9.024		
9,900.0	9,783.9	9,832.3	9,783.9	40.8	37.2	89.70	539.5	-527.8	649.9	577.2	72.70	8.940		
10,000.0	9,883.9	9,932.3	9,883.9	41.1	37.5	89.70	539.5	-527.8	649.9	576.5	73.37	8.858		

CC - Min centre to center distance or convergent point, SF - min separation factor, ES - min ellipse separation

PERMIAN

RESOURCES

Anticollision Report

Company:	NEW MEXICO	Local Co-ordinate Reference:	Well MALLARD STATE COM 5H
Project:	(SP) LEA	TVD Reference:	KB @ 3722.0usft
Reference Site:	MALLARD	MD Reference:	KB @ 3722.0usft
Site Error:	0.0 usft	North Reference:	Grid
Reference Well:	MALLARD STATE COM 5H	Survey Calculation Method:	Minimum Curvature
Well Error:	0.0 usft	Output errors are at	2.00 sigma
Reference Wellbore	OWB	Database:	Compass_17
Reference Design:	PWPO	Offset TVD Reference:	Offset Datum

Offset Design: MALLARD - MALLARD STATE COM 7H - OWB - PWPO													Offset Site Error:	0.0 usft
Survey Program: 0-MWD													Offset Well Error:	0.0 usft
Reference		Offset		Semi Major Axis		Highside Toolface (°)	Offset Wellbore Centre		Distance		Minimum Separation (usft)	Separation Factor	Warning	
Measured Depth (usft)	Vertical Depth (usft)	Measured Depth (usft)	Vertical Depth (usft)	Reference (usft)	Offset (usft)		+N/-S (usft)	+E/-W (usft)	Between Centres (usft)	Between Ellipses (usft)				
10,100.0	9,983.9	10,032.3	9,983.9	41.4	37.8	89.70	539.5	-527.8	649.9	575.9	74.04	8.778		
10,200.0	10,083.9	10,132.3	10,083.9	41.7	38.2	89.70	539.5	-527.8	649.9	575.2	74.71	8.699		
10,300.0	10,183.9	10,232.3	10,183.9	42.0	38.5	89.70	539.5	-527.8	649.9	574.5	75.39	8.621		
10,400.0	10,283.9	10,332.3	10,283.9	42.3	38.9	89.70	539.5	-527.8	649.9	573.8	76.07	8.544		
10,500.0	10,383.9	10,432.3	10,383.9	42.6	39.2	89.70	539.5	-527.8	649.9	573.2	76.74	8.469		
10,600.0	10,483.9	10,532.3	10,483.9	42.9	39.5	89.70	539.5	-527.8	649.9	572.5	77.42	8.395		
10,638.6	10,522.5	10,570.9	10,522.5	43.1	39.7	89.70	539.5	-527.8	649.9	572.2	77.68	8.366		
10,650.0	10,533.9	10,582.3	10,533.9	43.1	39.7	-74.82	539.5	-527.8	649.9	572.1	77.76	8.358		
10,675.0	10,558.9	10,607.3	10,558.9	43.2	39.8	-74.96	539.5	-527.8	649.5	571.6	77.93	8.335		
10,700.0	10,583.7	10,632.2	10,583.7	43.2	39.9	-75.25	539.5	-527.8	648.9	570.8	78.10	8.308		
10,725.0	10,608.4	10,656.9	10,608.4	43.3	39.9	-75.69	539.5	-527.8	647.9	569.6	78.28	8.277		
10,750.0	10,632.9	10,681.3	10,632.9	43.3	40.0	-76.27	539.5	-527.8	646.6	568.2	78.46	8.241		
10,775.0	10,657.1	10,705.5	10,657.1	43.4	40.1	-76.99	539.5	-527.8	645.1	566.5	78.65	8.202		
10,800.0	10,680.9	10,729.3	10,680.9	43.4	40.2	-77.83	539.5	-527.8	643.4	564.5	78.84	8.160		
10,825.0	10,704.2	10,752.6	10,704.2	43.4	40.3	-78.79	539.5	-527.8	641.4	562.4	79.04	8.115		
10,850.0	10,727.1	10,775.5	10,727.1	43.5	40.3	-79.84	539.5	-527.8	639.4	560.1	79.24	8.069		
10,875.0	10,749.4	10,797.8	10,749.4	43.5	40.4	-80.99	539.5	-527.8	637.3	557.8	79.45	8.021		
10,900.0	10,771.0	10,819.5	10,771.0	43.5	40.5	-82.20	539.5	-527.8	635.2	555.5	79.66	7.974		
10,925.0	10,792.0	10,840.5	10,792.0	43.5	40.6	-83.46	539.5	-527.8	633.2	553.3	79.87	7.928		
10,950.0	10,812.3	10,860.7	10,812.3	43.5	40.6	-84.76	539.5	-527.8	631.3	551.3	80.09	7.883		
10,975.0	10,831.8	10,880.2	10,831.8	43.5	40.7	-86.06	539.5	-527.8	629.7	549.4	80.31	7.842		
11,000.0	10,850.4	10,898.8	10,850.4	43.5	40.8	-87.34	539.5	-527.8	628.4	547.9	80.53	7.804		
11,025.0	10,868.1	10,916.5	10,868.1	43.5	40.8	-88.59	539.5	-527.8	627.6	546.8	80.75	7.772		
11,050.0	10,884.9	10,933.3	10,884.9	43.5	40.9	-89.77	539.5	-527.8	627.2	546.2	80.98	7.745		
11,055.0	10,888.1	10,936.6	10,888.1	43.5	40.9	-90.00	539.5	-527.8	627.2	546.2	81.02	7.741		
11,075.0	10,900.6	10,949.1	10,900.6	43.5	40.9	-90.87	539.5	-527.8	627.4	546.2	81.20	7.726		
11,100.0	10,915.4	10,963.8	10,915.4	43.5	41.0	-91.85	539.5	-527.8	628.2	546.8	81.42	7.715		
11,125.0	10,929.0	10,977.5	10,929.0	43.4	41.0	-92.71	539.5	-527.8	629.7	548.1	81.64	7.714 SF		
11,150.0	10,941.6	10,990.0	10,941.6	43.4	41.1	-93.42	539.5	-527.8	632.0	550.2	81.85	7.722		
11,175.0	10,953.0	11,001.4	10,953.0	43.4	41.1	-93.97	539.5	-527.8	635.2	553.1	82.05	7.741		
11,200.0	10,963.2	11,011.6	10,963.2	43.3	41.1	-94.33	539.5	-527.8	639.2	556.9	82.25	7.771		
11,225.0	10,972.2	11,020.6	10,972.2	43.3	41.2	-94.49	539.5	-527.8	644.1	561.7	82.43	7.814		
11,250.0	10,980.0	11,028.4	10,980.0	43.3	41.2	-94.45	539.5	-527.8	649.9	567.3	82.60	7.869		
11,275.0	10,986.5	11,034.9	10,986.5	43.2	41.2	-94.18	539.5	-527.8	656.7	573.9	82.75	7.936		
11,300.0	10,991.8	11,040.2	10,991.8	43.2	41.2	-93.69	539.5	-527.8	664.3	581.4	82.88	8.015		
11,325.0	10,995.7	11,044.2	10,995.7	43.1	41.3	-92.95	539.5	-527.8	672.8	589.8	83.00	8.106		
11,350.0	10,998.4	11,046.8	10,998.4	43.1	41.3	-91.98	539.5	-527.8	682.2	599.1	83.10	8.210		
11,375.0	10,999.8	11,048.2	10,999.8	43.0	41.3	-90.76	539.5	-527.8	692.4	609.3	83.18	8.325		
11,388.6	11,000.0	11,048.4	11,000.0	43.0	41.3	-90.00	539.5	-527.8	698.3	615.1	83.22	8.392		
11,400.0	11,000.0	11,048.4	11,000.0	43.0	41.3	-90.00	539.5	-527.8	703.4	620.2	83.24	8.450		
11,500.0	11,000.0	11,048.4	11,000.0	42.8	41.3	-90.00	539.5	-527.8	755.8	672.4	83.40	9.062		
11,600.0	11,000.0	11,048.4	11,000.0	42.7	41.3	-90.00	539.5	-527.8	819.6	736.2	83.45	9.822		
11,700.0	11,000.0	11,048.4	11,000.0	42.6	41.3	-90.00	539.5	-527.8	892.5	809.1	83.42	10.699		
11,800.0	11,000.0	11,048.4	11,000.0	42.5	41.3	-90.00	539.5	-527.8	972.3	888.9	83.36	11.664		

CC - Min centre to center distance or convergent point, SF - min separation factor, ES - min ellipse separation

PERMIAN

RESOURCES

Anticollision Report

Company:	NEW MEXICO	Local Co-ordinate Reference:	Well MALLARD STATE COM 5H
Project:	(SP) LEA	TVD Reference:	KB @ 3722.0usft
Reference Site:	MALLARD	MD Reference:	KB @ 3722.0usft
Site Error:	0.0 usft	North Reference:	Grid
Reference Well:	MALLARD STATE COM 5H	Survey Calculation Method:	Minimum Curvature
Well Error:	0.0 usft	Output errors are at	2.00 sigma
Reference Wellbore	OWB	Database:	Compass_17
Reference Design:	PWPO	Offset TVD Reference:	Offset Datum

Offset Design: MALLARD - MALLARD STATE COM 8H - OWB - PWPO														Offset Site Error:	0.0 usft
Survey Program: 0-MWD														Offset Well Error:	0.0 usft
Reference		Offset		Semi Major Axis		Highside Toolface (°)	Offset Wellbore Centre		Distance			Separation Factor	Warning		
Measured Depth (usft)	Vertical Depth (usft)	Measured Depth (usft)	Vertical Depth (usft)	Reference (usft)	Offset (usft)		+N/-S (usft)	+E/-W (usft)	Between Centres (usft)	Between Ellipses (usft)	Minimum Separation (usft)				
0.0	0.0	0.0	0.0	0.0	0.0	90.00	0.0	111.0	111.0	110.5	0.50	221.177			
100.0	100.0	100.0	100.0	0.3	0.3	90.00	0.0	111.0	111.0	109.8	1.22	91.073			
200.0	200.0	200.0	200.0	0.6	0.6	90.00	0.0	111.0	111.0	109.1	1.94	57.342			
300.0	300.0	300.0	300.0	1.0	1.0	90.00	0.0	111.0	111.0	108.3	2.65	41.844			
400.0	400.0	400.0	400.0	1.3	1.3	90.00	0.0	111.0	111.0	107.6	3.37	32.941			
500.0	500.0	500.0	500.0	1.7	1.7	90.00	0.0	111.0	111.0	106.9	4.09	27.162			
600.0	600.0	600.0	600.0	2.0	2.0	90.00	0.0	111.0	111.0	106.2	4.80	23.108			
700.0	700.0	700.0	700.0	2.4	2.4	90.00	0.0	111.0	111.0	105.5	5.52	20.107			
800.0	800.0	800.0	800.0	2.8	2.8	90.00	0.0	111.0	111.0	104.8	6.24	17.796			
900.0	900.0	900.0	900.0	3.1	3.1	90.00	0.0	111.0	111.0	104.0	6.95	15.961			
1,000.0	1,000.0	1,000.0	1,000.0	3.5	3.5	90.00	0.0	111.0	111.0	104.9	7.67	14.687			
1,100.0	1,100.0	1,100.0	1,100.0	3.8	3.8	155.88	0.0	111.0	112.6	109.0	8.37	14.017			
1,200.0	1,199.8	1,199.8	1,199.8	4.2	4.2	156.89	0.0	111.0	117.4	125.5	9.08	13.810			
1,300.0	1,299.5	1,299.5	1,299.5	4.5	4.6	158.39	0.0	111.0	125.5	116.4	9.79	13.973			
1,400.0	1,398.7	1,398.7	1,398.7	4.9	4.9	160.19	0.0	111.0	136.9	127.1	10.50	14.440			
1,500.0	1,497.5	1,497.5	1,497.5	5.3	5.3	162.10	0.0	111.0	151.7	141.2	10.69	14.587			
1,525.6	1,522.7	1,524.0	1,524.0	5.4	5.4	162.60	0.0	110.9	156.0	156.2	11.22	14.913			
1,600.0	1,595.8	1,601.7	1,601.6	5.7	5.6	163.94	0.6	109.3	167.4	167.8	11.93	15.064			
1,700.0	1,694.1	1,707.1	1,706.9	6.1	6.0	165.30	2.5	104.0	179.8	175.9	12.64	14.921			
1,800.0	1,792.5	1,813.4	1,812.8	6.5	6.4	166.31	5.7	94.9	188.6	180.4	13.34	14.528			
1,900.0	1,890.8	1,920.3	1,918.8	6.9	6.8	167.06	10.3	82.0	193.8	181.2	14.02	13.924			
2,000.0	1,989.1	2,027.5	2,024.5	7.3	7.2	167.62	16.2	65.4	195.3	179.0	14.73	13.152			
2,100.0	2,087.4	2,130.5	2,125.6	7.8	7.6	168.03	23.0	46.4	193.7	176.4	15.46	12.412			
2,200.0	2,185.7	2,230.5	2,223.5	8.2	8.0	168.43	29.6	27.7	191.8	173.8	16.19	11.738			
2,300.0	2,284.1	2,330.5	2,321.5	8.6	8.4	168.83	36.3	9.1	190.0	171.2	16.92	11.119			
2,400.0	2,382.4	2,430.4	2,419.5	9.1	8.8	169.25	43.0	-9.6	188.1	168.6	17.65	10.552			
2,500.0	2,480.7	2,530.4	2,517.5	9.5	9.2	169.67	49.6	-28.3	186.3	166.1	18.39	10.029			
2,600.0	2,579.0	2,630.4	2,615.5	9.9	9.6	170.09	56.3	-47.0	184.4	163.5	19.13	9.546			
2,700.0	2,677.3	2,730.4	2,713.5	10.4	10.1	170.53	62.9	-65.7	182.6	160.9	19.87	9.098			
2,800.0	2,775.7	2,830.3	2,811.5	10.8	10.5	170.98	69.6	-84.4	180.8	20.62	8.683				
2,900.0	2,874.0	2,930.3	2,909.4	11.3	10.9	171.43	76.2	-103.1	179.0	155.9	21.36	8.296			
3,000.0	2,972.3	3,030.3	3,007.4	11.7	11.4	171.90	82.9	-121.8	177.2	153.3	22.11	7.936			
3,100.0	3,070.6	3,130.3	3,105.4	12.2	11.8	172.37	89.5	-140.5	175.4	150.8	22.85	7.599			
3,200.0	3,168.9	3,230.2	3,203.4	12.6	12.3	172.85	96.2	-159.2	173.7	148.3	23.60	7.284			
3,300.0	3,267.3	3,330.2	3,301.4	13.1	12.7	173.35	102.9	-177.9	171.9	145.8	24.35	6.988			
3,400.0	3,365.6	3,430.2	3,399.4	13.5	13.2	173.85	109.5	-196.6	170.2	136.3	25.10	6.711			
3,500.0	3,463.9	3,530.1	3,497.3	14.0	13.6	174.36	116.2	-215.3	168.4	134.4	25.85	6.449			
3,600.0	3,562.2	3,630.1	3,595.3	14.4	14.1	174.89	122.8	-234.0	166.7	138.4	26.61	6.203			
3,700.0	3,660.6	3,730.1	3,693.3	14.9	14.5	175.42	129.5	-252.7	165.0	124.0	27.36	5.970			
3,800.0	3,758.9	3,830.1	3,791.3	15.3	15.0	175.97	136.1	-271.4	163.3	121.7	28.12	5.750			
3,900.0	3,857.2	3,930.0	3,889.3	15.8	15.5	176.53	142.8	-290.1	161.7	119.3	28.87	5.542			
4,000.0	3,955.5	4,030.0	3,987.3	16.2	15.9	177.10	149.4	-308.8	160.0	128.8	29.63	5.345			
4,100.0	4,053.8	4,130.0	4,085.3	16.7	16.4	177.68	156.1	-327.4	158.4	126.4	30.39	5.158			
4,200.0	4,152.2	4,230.0	4,183.2	17.2	16.9	178.27	162.8	-346.1	156.8	124.0	31.15	4.981			
4,300.0	4,250.5	4,329.9	4,281.2	17.6	17.3	178.88	169.4	-364.8	155.2	119.3	31.92	4.812			
4,400.0	4,348.8	4,429.9	4,379.2	18.1	17.8	179.50	176.1	-383.5	153.6	117.0	32.68	4.651			
4,500.0	4,447.1	4,529.9	4,477.2	18.5	18.2	-179.87	182.7	-402.2	152.0	117.0	33.45	4.498			
4,600.0	4,545.4	4,629.9	4,575.2	19.0	18.7	-179.23	189.4	-420.9	150.5	114.7	34.22	4.352			
4,700.0	4,643.8	4,729.8	4,673.2	19.4	19.2	-178.57	196.0	-439.6	148.9	112.4	34.99	4.213			
4,800.0	4,742.1	4,829.8	4,771.1	19.9	19.7	-177.90	202.7	-458.3	147.4	110.2	35.77	4.079			
4,900.0	4,840.4	4,929.8	4,869.1	20.4	20.1	-177.22	209.3	-477.0	145.9	107.9	36.55	3.952			
5,000.0	4,938.7	5,029.8	4,967.1	20.8	20.6	-176.52	216.0	-495.7	144.5						

CC - Min centre to center distance or convergent point, SF - min separation factor, ES - min ellipse separation

PERMIAN RESOURCES

Anticollision Report

Company:	NEW MEXICO	Local Co-ordinate Reference:	Well MALLARD STATE COM 5H
Project:	(SP) LEA	TVD Reference:	KB @ 3722.0usft
Reference Site:	MALLARD	MD Reference:	KB @ 3722.0usft
Site Error:	0.0 usft	North Reference:	Grid
Reference Well:	MALLARD STATE COM 5H	Survey Calculation Method:	Minimum Curvature
Well Error:	0.0 usft	Output errors are at	2.00 sigma
Reference Wellbore	OWB	Database:	Compass_17
Reference Design:	PWPO	Offset TVD Reference:	Offset Datum

Offset Design: MALLARD - MALLARD STATE COM 8H - OWB - PWPO													Offset Site Error:	0.0 usft
Survey Program: 0-MWD													Offset Well Error:	0.0 usft
Reference		Offset		Semi Major Axis			Offset Wellbore Centre		Distance				Warning	
Measured Depth (usft)	Vertical Depth (usft)	Measured Depth (usft)	Vertical Depth (usft)	Reference (usft)	Offset (usft)	Highside Toolface (°)	+N/-S (usft)	+E/-W (usft)	Between Centres (usft)	Between Ellipses (usft)	Minimum Separation (usft)	Separation Factor		
5,100.0	5,037.1	5,129.7	5,065.1	21.3	21.1	-175.81	222.7	-514.4	143.0	105.7	37.33	3.831		
5,200.0	5,135.4	5,229.7	5,163.1	21.7	21.5	-175.08	229.3	-533.1	141.6	103.5	38.12	3.714		
5,300.0	5,233.7	5,329.7	5,261.1	22.2	22.0	-174.34	236.0	-551.8	140.2	101.3	38.91	3.603		
5,400.0	5,332.0	5,429.6	5,359.0	22.6	22.5	-173.58	242.6	-570.5	138.8	99.1	39.70	3.496		
5,500.0	5,430.3	5,529.6	5,457.0	23.1	22.9	-172.81	249.3	-589.2	137.5	97.0	40.50	3.394		
5,600.0	5,528.7	5,629.6	5,555.0	23.6	23.4	-172.02	255.9	-607.9	136.1	94.8	41.31	3.296		
5,700.0	5,627.0	5,729.6	5,653.0	24.0	23.9	-171.22	262.6	-626.6	134.8	92.7	42.12	3.201		
5,800.0	5,725.3	5,829.5	5,751.0	24.5	24.4	-170.40	269.3	-645.2	133.6	90.6	42.93	3.111		
5,900.0	5,823.6	5,929.5	5,849.0	24.9	24.8	-169.57	275.9	-663.9	132.3	88.6	43.75	3.024		
6,000.0	5,921.9	6,029.5	5,947.0	25.4	25.3	-168.72	282.6	-682.6	131.1	86.5	44.58	2.941		
6,100.0	6,020.3	6,129.5	6,044.9	25.9	25.8	-167.85	289.2	-701.3	129.9	84.5	45.42	2.861		
6,200.0	6,118.6	6,229.4	6,142.9	26.3	26.3	-166.97	295.9	-720.0	128.8	82.5	46.26	2.783		
6,300.0	6,216.9	6,329.4	6,240.9	26.8	26.7	-166.08	302.5	-738.7	127.6	80.5	47.11	2.709		
6,400.0	6,315.2	6,429.4	6,338.9	27.2	27.2	-165.16	309.2	-757.4	126.5	78.6	47.96	2.638		
6,500.0	6,413.6	6,529.4	6,436.9	27.7	27.7	-164.24	315.8	-776.1	125.5	76.6	48.83	2.570		
6,600.0	6,511.9	6,629.3	6,534.9	28.2	28.2	-163.29	322.5	-794.8	124.4	74.7	49.70	2.504		
6,700.0	6,610.2	6,729.3	6,632.8	28.6	28.6	-162.34	329.2	-813.5	123.4	72.9	50.58	2.441		
6,800.0	6,708.5	6,829.3	6,730.8	29.1	29.1	-161.36	335.8	-832.2	122.5	71.0	51.47	2.380		
6,900.0	6,806.8	6,929.3	6,828.8	29.5	29.6	-160.37	342.5	-850.9	121.6	69.2	52.37	2.321		
7,000.0	6,905.2	7,029.2	6,926.8	30.0	30.1	-159.37	349.1	-869.6	120.7	67.4	53.28	2.265		
7,100.0	7,003.5	7,129.2	7,024.8	30.5	30.5	-158.35	355.8	-888.3	119.8	65.6	54.20	2.211		
7,200.0	7,101.8	7,229.2	7,122.8	30.9	31.0	-157.32	362.4	-907.0	119.0	63.9	55.13	2.159		
7,300.0	7,200.1	7,329.1	7,220.7	31.4	31.5	-156.27	369.1	-925.7	118.3	62.2	56.08	2.109		
7,400.0	7,298.4	7,429.1	7,318.7	31.8	32.0	-155.21	375.7	-944.4	117.5	60.5	57.03	2.061		
7,500.0	7,396.8	7,529.1	7,416.7	32.3	32.4	-154.14	382.4	-963.0	116.8	58.8	57.99	2.015		
7,600.0	7,495.1	7,629.1	7,514.7	32.8	32.9	-153.06	389.1	-981.7	116.2	57.2	58.96	1.970		
7,700.0	7,593.4	7,729.0	7,612.7	33.2	33.4	-151.96	395.7	-1,000.4	115.6	55.6	59.95	1.928		
7,739.2	7,632.0	7,767.6	7,650.5	33.4	33.6	-151.55	398.3	-1,007.6	115.4	55.1	60.34	1.913		
7,800.0	7,691.7	7,826.4	7,708.3	33.7	33.8	-151.17	401.8	-1,017.7	115.9	55.0	60.89	1.904		
7,900.0	7,790.1	7,923.0	7,803.8	34.1	34.3	-151.28	406.9	-1,031.8	119.1	57.4	61.66	1.931		
8,000.0	7,888.4	8,019.4	7,899.4	34.6	34.6	-152.19	410.8	-1,042.8	125.0	62.8	62.23	2.009		
8,090.4	7,977.3	8,106.1	7,985.8	35.0	35.0	-153.58	413.4	-1,050.1	132.9	70.3	62.60	2.122		
8,100.0	7,986.7	8,115.3	7,994.9	35.1	35.0	-153.76	413.6	-1,050.8	133.8	71.2	62.63	2.137		
8,200.0	8,085.4	8,210.7	8,090.2	35.5	35.3	-155.50	415.4	-1,055.7	143.8	80.8	62.96	2.283		
8,300.0	8,184.6	8,305.8	8,185.3	35.9	35.6	-157.09	416.1	-1,057.7	153.5	90.3	63.24	2.428		
8,400.0	8,284.1	8,404.6	8,284.1	36.3	35.9	-158.41	416.1	-1,057.7	162.1	98.4	63.69	2.545		
8,500.0	8,383.9	8,504.5	8,383.9	36.6	36.2	-159.18	416.1	-1,057.7	167.5	103.2	64.26	2.607		
8,600.0	8,483.9	8,604.4	8,483.9	36.9	36.5	-159.47	416.1	-1,057.7	169.7	104.8	64.88	2.615		
8,616.1	8,500.0	8,620.5	8,500.0	37.0	36.5	135.00	416.1	-1,057.7	169.7	104.7	64.98	2.612		
8,700.0	8,583.9	8,704.4	8,583.9	37.2	36.8	135.00	416.1	-1,057.7	169.7	104.2	65.53	2.590		
8,800.0	8,683.9	8,804.4	8,683.9	37.5	37.1	135.00	416.1	-1,057.7	169.7	103.5	66.18	2.564		
8,900.0	8,783.9	8,904.4	8,783.9	37.8	37.4	135.00	416.1	-1,057.7	169.7	102.9	66.83	2.540		
9,000.0	8,883.9	9,004.4	8,883.9	38.1	37.7	135.00	416.1	-1,057.7	169.7	102.2	67.48	2.515		
9,100.0	8,983.9	9,104.4	8,983.9	38.4	38.0	135.00	416.1	-1,057.7	169.7	101.6	68.13	2.491		
9,200.0	9,083.9	9,204.4	9,083.9	38.7	38.3	135.00	416.1	-1,057.7	169.7	100.9	68.79	2.467		
9,300.0	9,183.9	9,304.4	9,183.9	39.0	38.6	135.00	416.1	-1,057.7	169.7	100.3	69.44	2.444		
9,400.0	9,283.9	9,404.4	9,283.9	39.3	38.9	135.00	416.1	-1,057.7	169.7	99.6	70.10	2.421		
9,500.0	9,383.9	9,504.4	9,383.9	39.6	39.2	135.00	416.1	-1,057.7	169.7	98.9	70.76	2.398		
9,600.0	9,483.9	9,604.4	9,483.9	39.9	39.5	135.00	416.1	-1,057.7	169.7	98.3	71.42	2.376		
9,700.0	9,583.9	9,704.4	9,583.9	40.2	39.8	135.00	416.1	-1,057.7	169.7	97.6	72.08	2.355		
9,800.0	9,683.9	9,804.4	9,683.9	40.5	40.1	135.00	416.1	-1,057.7	169.7	97.0	72.74	2.333		
9,900.0	9,783.9	9,904.4	9,783.9	40.8	40.4	135.00	416.1	-1,057.7	169.7	96.3	73.40	2.312		

CC - Min centre to center distance or convergent point, SF - min separation factor, ES - min ellipse separation

PERMIAN

RESOURCES

Anticollision Report

Company:	NEW MEXICO	Local Co-ordinate Reference:	Well MALLARD STATE COM 5H
Project:	(SP) LEA	TVD Reference:	KB @ 3722.0usft
Reference Site:	MALLARD	MD Reference:	KB @ 3722.0usft
Site Error:	0.0 usft	North Reference:	Grid
Reference Well:	MALLARD STATE COM 5H	Survey Calculation Method:	Minimum Curvature
Well Error:	0.0 usft	Output errors are at	2.00 sigma
Reference Wellbore	OWB	Database:	Compass_17
Reference Design:	PWPO	Offset TVD Reference:	Offset Datum

Offset Design: MALLARD - MALLARD STATE COM 8H - OWB - PWPO													Offset Site Error:	0.0 usft
Survey Program: 0-MWD													Offset Well Error:	0.0 usft
Reference		Offset		Semi Major Axis		Highside Toolface (°)	Offset Wellbore Centre		Distance			Separation Factor	Warning	
Measured Depth (usft)	Vertical Depth (usft)	Measured Depth (usft)	Vertical Depth (usft)	Reference (usft)	Offset (usft)		+N/-S (usft)	+E/-W (usft)	Between Centres (usft)	Between Ellipses (usft)	Minimum Separation (usft)			
10,000.0	9,883.9	10,004.4	9,883.9	41.1	40.7	135.00	416.1	-1,057.7	169.7	95.6	74.06	2.291		
10,100.0	9,983.9	10,104.4	9,983.9	41.4	41.0	135.00	416.1	-1,057.7	169.7	95.0	74.73	2.271		
10,200.0	10,083.9	10,204.4	10,083.9	41.7	41.3	135.00	416.1	-1,057.7	169.7	94.3	75.39	2.251		
10,300.0	10,183.9	10,304.4	10,183.9	42.0	41.6	135.00	416.1	-1,057.7	169.7	93.6	76.06	2.231		
10,400.0	10,283.9	10,404.4	10,283.9	42.3	41.9	135.00	416.1	-1,057.7	169.7	93.0	76.73	2.212		
10,500.0	10,383.9	10,504.4	10,383.9	42.6	42.2	135.00	416.1	-1,057.7	169.7	92.3	77.40	2.193		
10,600.0	10,483.9	10,604.4	10,483.9	42.9	42.6	135.00	416.1	-1,057.7	169.7	91.6	78.06	2.174		
10,638.6	10,522.5	10,643.0	10,522.5	43.1	42.7	135.00	416.1	-1,057.7	169.7	91.4	78.32	2.167		
10,650.0	10,533.9	10,654.4	10,533.9	43.1	42.7	-29.53	416.1	-1,057.7	169.6	91.2	78.40	2.163		
10,675.0	10,558.9	10,679.4	10,558.9	43.2	42.8	-29.80	416.1	-1,057.7	168.5	90.0	78.53	2.146		
10,700.0	10,583.7	10,704.3	10,583.7	43.2	42.9	-30.38	416.1	-1,057.7	166.3	87.7	78.63	2.115		
10,725.0	10,608.4	10,729.0	10,608.4	43.3	42.9	-31.27	416.1	-1,057.7	163.0	84.3	78.71	2.071		
10,750.0	10,632.9	10,753.4	10,632.9	43.3	43.0	-32.51	416.1	-1,057.7	158.6	79.8	78.75	2.014		
10,775.0	10,657.1	10,777.6	10,657.1	43.4	43.1	-34.16	416.1	-1,057.7	153.2	74.4	78.75	1.945		
10,800.0	10,680.9	10,801.4	10,680.9	43.4	43.2	-36.28	416.1	-1,057.7	146.8	68.1	78.72	1.865		
10,825.0	10,704.2	10,824.7	10,704.2	43.4	43.2	-38.95	416.1	-1,057.7	139.6	60.9	78.66	1.774		
10,850.0	10,727.1	10,847.6	10,727.1	43.5	43.3	-42.29	416.1	-1,057.7	131.6	53.0	78.56	1.675		
10,875.0	10,749.4	10,869.9	10,749.4	43.5	43.4	-46.43	416.1	-1,057.7	123.1	44.6	78.44	1.569		
10,900.0	10,771.0	10,891.6	10,771.0	43.5	43.5	-51.48	416.1	-1,057.7	114.3	35.9	78.33	1.459 Level 3		
10,925.0	10,792.0	10,912.6	10,792.0	43.5	43.5	-57.56	416.1	-1,057.7	105.5	27.2	78.28	1.347 Level 3		
10,950.0	10,812.3	10,932.8	10,812.3	43.5	43.6	-64.70	416.1	-1,057.7	97.2	18.8	78.41	1.240 Level 3		
10,975.0	10,831.8	10,952.3	10,831.8	43.5	43.6	-72.77	416.1	-1,057.7	90.2	11.3	78.89	1.144 Level 3		
11,000.0	10,850.4	10,970.9	10,850.4	43.5	43.7	-81.43	416.1	-1,057.7	85.3	5.4	79.91	1.068 Level 3		
11,024.6	10,867.8	10,988.3	10,867.8	43.5	43.8	-90.00	416.1	-1,057.7	83.6	2.1	81.47	1.026 Level 3, CC		
11,025.0	10,868.1	10,988.6	10,868.1	43.5	43.8	-90.15	416.1	-1,057.7	83.6	2.1	81.51	1.025 Level 3, ES, SF		
11,050.0	10,884.9	11,005.4	10,884.9	43.5	43.8	-98.35	416.1	-1,057.7	85.7	2.3	83.40	1.027 Level 3		
11,075.0	10,900.6	11,021.2	10,900.6	43.5	43.9	-105.61	416.1	-1,057.7	91.9	6.8	85.10	1.080 Level 3		
11,100.0	10,915.4	11,035.9	10,915.4	43.5	43.9	-111.67	416.1	-1,057.7	102.0	15.7	86.30	1.182 Level 3		
11,125.0	10,929.0	11,049.6	10,929.0	43.4	44.0	-116.47	416.1	-1,057.7	115.2	28.3	86.99	1.325 Level 3		
11,150.0	10,941.6	11,062.1	10,941.6	43.4	44.0	-120.07	416.1	-1,057.7	131.1	43.8	87.31	1.501		
11,175.0	10,953.0	11,073.5	10,953.0	43.4	44.0	-122.53	416.1	-1,057.7	148.9	61.5	87.41	1.703		
11,200.0	10,963.2	11,083.7	10,963.2	43.3	44.1	-123.92	416.1	-1,057.7	168.3	80.9	87.38	1.926		
11,225.0	10,972.2	11,092.7	10,972.2	43.3	44.1	-124.25	416.1	-1,057.7	188.8	101.6	87.30	2.163		
11,250.0	10,980.0	11,100.5	10,980.0	43.3	44.1	-123.48	416.1	-1,057.7	210.4	123.2	87.18	2.413		
11,275.0	10,986.5	11,107.0	10,986.5	43.2	44.1	-121.49	416.1	-1,057.7	232.8	145.7	87.06	2.674		
11,300.0	10,991.8	11,112.3	10,991.8	43.2	44.2	-118.08	416.1	-1,057.7	255.7	168.8	86.94	2.941		
11,325.0	10,995.7	11,116.3	10,995.7	43.1	44.2	-112.94	416.1	-1,057.7	279.2	192.3	86.82	3.215		
11,350.0	10,998.4	11,118.9	10,998.4	43.1	44.2	-105.71	416.1	-1,057.7	303.0	216.3	86.71	3.494		
11,375.0	10,999.8	11,120.3	10,999.8	43.0	44.2	-96.14	416.1	-1,057.7	327.0	240.4	86.60	3.776		
11,388.6	11,000.0	11,120.5	11,000.0	43.0	44.2	-90.00	416.1	-1,057.7	340.2	253.6	86.54	3.931		
11,400.0	11,000.0	11,120.5	11,000.0	43.0	44.2	-90.00	416.1	-1,057.7	351.3	264.8	86.50	4.061		
11,500.0	11,000.0	11,120.5	11,000.0	42.8	44.2	-90.00	416.1	-1,057.7	449.4	363.2	86.21	5.213		
11,600.0	11,000.0	11,120.5	11,000.0	42.7	44.2	-90.00	416.1	-1,057.7	548.6	462.6	86.06	6.375		
11,700.0	11,000.0	11,120.5	11,000.0	42.6	44.2	-90.00	416.1	-1,057.7	648.4	562.4	85.98	7.541		
11,800.0	11,000.0	11,120.5	11,000.0	42.5	44.2	-90.00	416.1	-1,057.7	748.3	662.4	85.96	8.706		
11,900.0	11,000.0	11,120.5	11,000.0	42.5	44.2	90.00	416.1	-1,057.7	848.3	762.4	85.97	9.868		
12,000.0	11,000.0	11,120.5	11,000.0	42.6	44.2	90.00	416.1	-1,057.7	948.3	862.2	86.01	11.025		

CC - Min centre to center distance or convergent point, SF - min separation factor, ES - min ellipse separation

PERMIAN

RESOURCES

Anticollision Report

Company:	NEW MEXICO	Local Co-ordinate Reference:	Well MALLARD STATE COM 5H
Project:	(SP) LEA	TVD Reference:	KB @ 3722.0usft
Reference Site:	MALLARD	MD Reference:	KB @ 3722.0usft
Site Error:	0.0 usft	North Reference:	Grid
Reference Well:	MALLARD STATE COM 5H	Survey Calculation Method:	Minimum Curvature
Well Error:	0.0 usft	Output errors are at	2.00 sigma
Reference Wellbore	OWB	Database:	Compass_17
Reference Design:	PWPO	Offset TVD Reference:	Offset Datum

Offset Design: MALLARD - MALLARD STATE COM 9H - OWB - PWPO													Offset Site Error:	0.0 usft
Survey Program: 0-MWD													Offset Well Error:	0.0 usft
Reference		Offset		Semi Major Axis		Highside Toolface (°)	Offset Wellbore Centre		Distance			Separation Factor	Warning	
Measured Depth (usft)	Vertical Depth (usft)	Measured Depth (usft)	Vertical Depth (usft)	Reference (usft)	Offset (usft)		+N/-S (usft)	+E/-W (usft)	Between Centres (usft)	Between Ellipses (usft)	Minimum Separation (usft)			
0.0	0.0	0.0	0.0	0.0	0.0	180.00	-110.0	0.0	110.0					
100.0	100.0	99.0	99.0	0.3	0.2	180.00	-110.0	0.0	110.0	109.5	0.50	220.286		
200.0	200.0	199.0	199.0	0.6	0.6	180.00	-110.0	0.0	110.0	108.8	1.22	90.519		
300.0	300.0	299.0	299.0	1.0	1.0	180.00	-110.0	0.0	110.0	108.1	1.93	56.931		
400.0	400.0	399.0	399.0	1.3	1.3	180.00	-110.0	0.0	110.0	107.4	2.65	41.523		
500.0	500.0	499.0	499.0	1.7	1.7	180.00	-110.0	0.0	110.0	106.6	3.37	32.679		
600.0	600.0	599.0	599.0	2.0	2.0	180.00	-110.0	0.0	110.0	105.9	4.08	26.941		
700.0	700.0	699.0	699.0	2.4	2.4	180.00	-110.0	0.0	110.0	105.2	4.80	22.917		
800.0	800.0	799.0	799.0	2.8	2.8	180.00	-110.0	0.0	110.0	104.5	5.52	19.939		
900.0	900.0	899.0	899.0	3.1	3.1	180.00	-110.0	0.0	110.0	103.8	6.23	17.646		
1,000.0	1,000.0	999.0	999.0	3.5	3.5	180.00	-110.0	0.0	110.0	103.0	6.95	15.826		
1,100.0	1,100.0	1,101.0	1,101.0	3.8	3.8	-114.53	-109.1	-1.5	109.8	102.1	7.67	14.325		
1,200.0	1,199.8	1,203.1	1,202.9	4.2	4.2	-114.67	-106.2	-6.1	109.2	100.8	8.37	13.042		
1,300.0	1,299.5	1,305.1	1,304.5	4.5	4.6	-114.89	-101.5	-13.8	108.2	99.1	9.09	11.904		
1,400.0	1,398.7	1,405.6	1,404.4	4.9	4.9	-115.64	-95.5	-23.6	107.3	97.5	9.82	10.932		
1,411.9	1,410.5	1,417.5	1,416.2	4.9	5.0	-115.83	-94.8	-24.8	107.3	97.4	9.90	10.834 CC, ES		
1,500.0	1,497.5	1,505.5	1,503.6	5.3	5.3	-117.97	-89.5	-33.5	108.0	97.4	10.55	10.230		
1,525.6	1,522.7	1,531.1	1,529.0	5.4	5.4	-118.82	-88.0	-36.0	108.4	97.7	10.75	10.091		
1,600.0	1,595.8	1,605.3	1,602.7	5.7	5.7	-121.40	-83.5	-43.3	110.1	98.8	11.30	9.741		
1,700.0	1,694.1	1,705.0	1,701.8	6.1	6.0	-124.75	-77.5	-53.1	112.7	100.6	12.05	9.347		
1,800.0	1,792.5	1,804.8	1,800.9	6.5	6.4	-127.94	-71.5	-62.9	115.6	102.8	12.81	9.027		
1,900.0	1,890.8	1,904.5	1,900.0	6.9	6.8	-130.96	-65.5	-72.7	118.9	105.3	13.56	8.768		
2,000.0	1,989.1	2,004.3	1,999.0	7.3	7.2	-133.81	-59.5	-82.5	122.5	108.2	14.31	8.559		
2,100.0	2,087.4	2,104.0	2,098.1	7.8	7.6	-136.49	-53.5	-92.4	126.4	111.3	15.06	8.392		
2,200.0	2,185.7	2,203.8	2,197.2	8.2	8.0	-139.01	-47.5	-102.2	130.5	114.7	15.81	8.258		
2,300.0	2,284.1	2,303.5	2,296.3	8.6	8.4	-141.37	-41.5	-112.0	134.9	118.4	16.55	8.152		
2,400.0	2,382.4	2,403.3	2,395.4	9.1	8.7	-143.58	-35.5	-121.8	139.5	122.2	17.29	8.069		
2,500.0	2,480.7	2,503.0	2,494.5	9.5	9.1	-145.65	-29.5	-131.6	144.3	126.3	18.03	8.005		
2,600.0	2,579.0	2,602.8	2,593.6	9.9	9.5	-147.58	-23.4	-141.4	149.3	130.5	18.76	7.955		
2,700.0	2,677.3	2,702.6	2,692.7	10.4	9.9	-149.38	-17.4	-151.3	154.4	134.9	19.50	7.919		
2,800.0	2,775.7	2,802.3	2,791.7	10.8	10.3	-151.07	-11.4	-161.1	159.7	139.4	20.23	7.892		
2,900.0	2,874.0	2,902.1	2,890.8	11.3	10.7	-152.64	-5.4	-170.9	165.1	144.1	20.96	7.874		
3,000.0	2,972.3	3,001.8	2,989.9	11.7	11.1	-154.12	0.6	-180.7	170.6	148.9	21.69	7.863		
3,100.0	3,070.6	3,101.6	3,089.0	12.2	11.5	-155.51	6.6	-190.5	176.2	153.8	22.42	7.857		
3,200.0	3,168.9	3,201.3	3,188.1	12.6	11.9	-156.80	12.6	-200.3	181.9	158.8	23.15	7.857		
3,300.0	3,267.3	3,301.1	3,287.2	13.1	12.3	-158.02	18.6	-210.1	187.7	163.8	23.88	7.859		
3,400.0	3,365.6	3,400.8	3,386.3	13.5	12.7	-159.17	24.6	-220.0	193.6	169.0	24.62	7.865		
3,500.0	3,463.9	3,500.6	3,485.4	14.0	13.1	-160.24	30.6	-229.8	199.6	174.2	25.35	7.874		
3,600.0	3,562.2	3,600.3	3,584.5	14.4	13.5	-161.26	36.6	-239.6	205.6	179.5	26.08	7.884		
3,700.0	3,660.6	3,700.1	3,683.5	14.9	13.9	-162.22	42.6	-249.4	211.7	184.9	26.81	7.896		
3,800.0	3,758.9	3,799.8	3,782.6	15.3	14.3	-163.12	48.6	-259.2	217.8	190.3	27.54	7.909		
3,900.0	3,857.2	3,899.6	3,881.7	15.8	14.7	-163.97	54.6	-269.0	224.0	195.7	28.27	7.924		
4,000.0	3,955.5	3,999.4	3,980.8	16.2	15.1	-164.78	60.7	-278.9	230.2	201.2	29.00	7.939		
4,100.0	4,053.8	4,099.1	4,079.9	16.7	15.5	-165.54	66.7	-288.7	236.5	206.8	29.73	7.954		
4,200.0	4,152.2	4,198.9	4,179.0	17.2	15.9	-166.27	72.7	-298.5	242.8	212.4	30.47	7.970		
4,300.0	4,250.5	4,298.6	4,278.1	17.6	16.2	-166.96	78.7	-308.3	249.2	218.0	31.20	7.987		
4,400.0	4,348.8	4,398.4	4,377.2	18.1	16.6	-167.61	84.7	-318.1	255.6	223.6	31.93	8.003		
4,500.0	4,447.1	4,498.1	4,476.2	18.5	17.0	-168.23	90.7	-327.9	262.0	229.3	32.67	8.020		
4,600.0	4,545.4	4,597.9	4,575.3	19.0	17.4	-168.82	96.7	-337.7	268.5	235.1	33.40	8.037		
4,700.0	4,643.8	4,697.6	4,674.4	19.4	17.8	-169.39	102.7	-347.6	274.9	240.8	34.14	8.053		
4,800.0	4,742.1	4,797.4	4,773.5	19.9	18.2	-169.93	108.7	-357.4	281.4	246.6	34.88	8.070		
4,900.0	4,840.4	4,897.1	4,872.6	20.4	18.6	-170.44	114.7	-367.2	288.0	252.4	35.61	8.086		

CC - Min centre to center distance or convergent point, SF - min separation factor, ES - min ellipse separation

PERMIAN

RESOURCES

Anticollision Report

Company:	NEW MEXICO	Local Co-ordinate Reference:	Well MALLARD STATE COM 5H
Project:	(SP) LEA	TVD Reference:	KB @ 3722.0usft
Reference Site:	MALLARD	MD Reference:	KB @ 3722.0usft
Site Error:	0.0 usft	North Reference:	Grid
Reference Well:	MALLARD STATE COM 5H	Survey Calculation Method:	Minimum Curvature
Well Error:	0.0 usft	Output errors are at	2.00 sigma
Reference Wellbore	OWB	Database:	Compass_17
Reference Design:	PWPO	Offset TVD Reference:	Offset Datum

Offset Design: MALLARD - MALLARD STATE COM 9H - OWB - PWPO													Offset Site Error:	0.0 usft
Survey Program: 0-MWD													Offset Well Error:	0.0 usft
Reference		Offset		Semi Major Axis			Offset Wellbore Centre		Distance				Warning	
Measured Depth (usft)	Vertical Depth (usft)	Measured Depth (usft)	Vertical Depth (usft)	Reference (usft)	Offset (usft)	Highside Toolface (°)	+N/-S (usft)	+E/-W (usft)	Between Centres (usft)	Between Ellipses (usft)	Minimum Separation (usft)	Separation Factor		
5,000.0	4,938.7	4,996.9	4,971.7	20.8	19.0	-170.93	120.7	-377.0	294.5	258.2	36.35	8.103		
5,100.0	5,037.1	5,096.7	5,070.8	21.3	19.4	-171.40	126.7	-386.8	301.1	264.0	37.09	8.119		
5,200.0	5,135.4	5,196.4	5,169.9	21.7	19.8	-171.85	132.7	-396.6	307.7	269.9	37.82	8.135		
5,300.0	5,233.7	5,296.2	5,269.0	22.2	20.2	-172.28	138.7	-406.5	314.3	275.7	38.56	8.150		
5,400.0	5,332.0	5,395.9	5,368.0	22.6	20.6	-172.69	144.7	-416.3	320.9	281.6	39.30	8.166		
5,500.0	5,430.3	5,495.7	5,467.1	23.1	21.0	-173.09	150.8	-426.1	327.6	287.5	40.04	8.181		
5,600.0	5,528.7	5,595.4	5,566.2	23.6	21.4	-173.47	156.8	-435.9	334.2	293.4	40.78	8.196		
5,700.0	5,627.0	5,695.2	5,665.3	24.0	21.8	-173.84	162.8	-445.7	340.9	299.4	41.52	8.210		
5,800.0	5,725.3	5,794.9	5,764.4	24.5	22.2	-174.19	168.8	-455.5	347.6	305.3	42.26	8.225		
5,900.0	5,823.6	5,894.7	5,863.5	24.9	22.6	-174.53	174.8	-465.4	354.3	311.3	43.00	8.239		
6,000.0	5,921.9	5,994.4	5,962.6	25.4	23.0	-174.85	180.8	-475.2	361.0	317.2	43.74	8.253		
6,100.0	6,020.3	6,094.2	6,061.7	25.9	23.4	-175.17	186.8	-485.0	367.7	323.2	44.48	8.266		
6,200.0	6,118.6	6,193.9	6,160.7	26.3	23.8	-175.47	192.8	-494.8	374.4	329.2	45.22	8.279		
6,300.0	6,216.9	6,293.7	6,259.8	26.8	24.2	-175.76	198.8	-504.6	381.2	335.2	45.96	8.292		
6,400.0	6,315.2	6,393.5	6,358.9	27.2	24.6	-176.04	204.8	-514.4	387.9	341.2	46.71	8.305		
6,500.0	6,413.6	6,493.2	6,458.0	27.7	25.0	-176.31	210.8	-524.2	394.7	347.2	47.45	8.318		
6,600.0	6,511.9	6,593.0	6,557.1	28.2	25.4	-176.58	216.8	-534.1	401.4	353.2	48.19	8.330		
6,700.0	6,610.2	6,692.7	6,656.2	28.6	25.8	-176.83	222.8	-543.9	408.2	359.3	48.93	8.342		
6,800.0	6,708.5	6,792.5	6,755.3	29.1	26.2	-177.08	228.8	-553.7	415.0	365.3	49.68	8.354		
6,900.0	6,806.8	6,892.2	6,854.4	29.5	26.6	-177.31	234.9	-563.5	421.8	371.4	50.42	8.365		
7,000.0	6,905.2	6,992.0	6,953.4	30.0	27.0	-177.55	240.9	-573.3	428.6	377.4	51.16	8.376		
7,100.0	7,003.5	7,091.7	7,052.5	30.5	27.4	-177.77	246.9	-583.1	435.4	383.5	51.91	8.388		
7,200.0	7,101.8	7,191.5	7,151.6	30.9	27.8	-177.98	252.9	-593.0	442.2	389.5	52.65	8.398		
7,300.0	7,200.1	7,291.2	7,250.7	31.4	28.2	-178.19	258.9	-602.8	449.0	395.6	53.40	8.409		
7,400.0	7,298.4	7,391.0	7,349.8	31.8	28.6	-178.40	264.9	-612.6	455.8	401.7	54.14	8.419		
7,500.0	7,396.8	7,490.8	7,448.9	32.3	29.0	-178.60	270.9	-622.4	462.7	407.8	54.89	8.429		
7,600.0	7,495.1	7,590.5	7,548.0	32.8	29.4	-178.79	276.9	-632.2	469.5	413.9	55.63	8.439		
7,700.0	7,593.4	7,690.3	7,647.1	33.2	29.8	-178.97	282.9	-642.0	476.3	419.9	56.38	8.449		
7,800.0	7,691.7	7,790.0	7,746.2	33.7	30.2	-179.15	288.9	-651.8	483.2	426.0	57.12	8.459		
7,900.0	7,790.1	7,889.8	7,845.2	34.1	30.6	-179.33	294.9	-661.7	490.0	432.1	57.87	8.468		
8,000.0	7,888.4	7,989.5	7,944.3	34.6	31.0	-179.50	300.9	-671.5	496.9	438.3	58.61	8.477		
8,090.4	7,977.3	8,079.7	8,033.9	35.0	31.4	-179.65	306.4	-680.4	503.1	443.8	59.29	8.485		
8,100.0	7,986.7	8,089.3	8,043.4	35.1	31.4	-179.67	306.9	-681.3	503.7	444.3	59.36	8.486		
8,200.0	8,085.4	8,189.1	8,142.6	35.5	31.8	-179.83	313.0	-691.1	508.5	448.4	60.10	8.461		
8,300.0	8,184.6	8,289.1	8,241.9	35.9	32.2	-179.99	319.0	-701.0	509.8	449.0	60.83	8.380		
8,400.0	8,284.1	8,389.1	8,341.2	36.3	32.6	-179.85	325.0	-710.8	507.6	446.0	61.56	8.245		
8,500.0	8,383.9	8,488.9	8,440.4	36.6	33.0	-179.69	331.0	-720.6	501.9	439.7	62.28	8.059		
8,600.0	8,483.9	8,588.5	8,539.3	36.9	33.4	-179.52	337.0	-730.4	492.8	429.8	62.99	7.823		
8,616.1	8,500.0	8,604.5	8,555.2	37.0	33.5	-179.97	338.0	-732.0	491.0	427.9	63.10	7.781		
8,700.0	8,583.9	8,687.8	8,638.0	37.2	33.8	-179.82	343.0	-740.2	481.4	417.7	63.69	7.559		
8,800.0	8,683.9	8,787.1	8,736.6	37.5	34.2	-179.63	349.0	-750.0	470.0	405.6	64.38	7.300		
8,900.0	8,783.9	8,886.5	8,835.3	37.8	34.6	-179.43	354.9	-759.7	458.5	393.5	65.08	7.046		
9,000.0	8,883.9	8,985.8	8,934.0	38.1	35.0	-179.23	360.9	-769.5	447.1	381.3	65.77	6.798		
9,100.0	8,983.9	9,085.1	9,032.6	38.4	35.4	-179.01	366.9	-779.3	435.7	369.2	66.47	6.555		
9,200.0	9,083.9	9,184.5	9,131.3	38.7	35.8	-178.78	372.9	-789.1	424.3	357.1	67.17	6.317		
9,300.0	9,183.9	9,283.8	9,230.0	39.0	36.2	-178.54	378.9	-798.8	412.9	345.0	67.87	6.084		
9,400.0	9,283.9	9,383.1	9,328.6	39.3	36.6	-178.28	384.8	-808.6	401.5	332.9	68.57	5.855		
9,500.0	9,383.9	9,482.5	9,427.3	39.6	37.0	-178.01	390.8	-818.4	390.1	320.8	69.27	5.632		
9,600.0	9,483.9	9,581.8	9,526.0	39.9	37.4	-177.73	396.8	-828.2	378.7	308.8	69.97	5.413		
9,700.0	9,583.9	9,681.1	9,624.7	40.2	37.8	-177.42	402.8	-837.9	367.4	296.7	70.67	5.198		
9,800.0	9,683.9	9,780.5	9,723.3	40.5	38.2	-177.10	408.8	-847.7	356.0	284.6	71.38	4.988		
9,900.0	9,783.9	9,879.8	9,822.0	40.8	38.6	-176.75	414.8	-857.5	344.7	272.6	72.08	4.781		

CC - Min centre to center distance or convergent point, SF - min separation factor, ES - min ellipse separation

PERMIAN

RESOURCES

Anticollision Report

Company:	NEW MEXICO	Local Co-ordinate Reference:	Well MALLARD STATE COM 5H
Project:	(SP) LEA	TVD Reference:	KB @ 3722.0usft
Reference Site:	MALLARD	MD Reference:	KB @ 3722.0usft
Site Error:	0.0 usft	North Reference:	Grid
Reference Well:	MALLARD STATE COM 5H	Survey Calculation Method:	Minimum Curvature
Well Error:	0.0 usft	Output errors are at	2.00 sigma
Reference Wellbore	OWB	Database:	Compass_17
Reference Design:	PWPO	Offset TVD Reference:	Offset Datum

Offset Design: MALLARD - MALLARD STATE COM 9H - OWB - PWPO													Offset Site Error:	0.0 usft
Survey Program: 0-MWD													Offset Well Error:	0.0 usft
Reference		Offset		Semi Major Axis		Highside Toolface (°)	Offset Wellbore Centre		Distance		Minimum Separation (usft)	Separation Factor	Warning	
Measured Depth (usft)	Vertical Depth (usft)	Measured Depth (usft)	Vertical Depth (usft)	Reference (usft)	Offset (usft)		+N/-S (usft)	+E/-W (usft)	Between Centres (usft)	Between Ellipses (usft)				
10,000.0	9,883.9	9,979.1	9,920.7	41.1	39.0	110.38	420.7	-867.3	333.3	260.5	72.79	4.579		
10,100.0	9,983.9	10,078.5	10,019.3	41.4	39.4	109.99	426.7	-877.0	322.0	248.5	73.50	4.381		
10,200.0	10,083.9	10,177.8	10,118.0	41.7	39.8	109.57	432.7	-886.8	310.7	236.5	74.21	4.187		
10,300.0	10,183.9	10,277.1	10,216.7	42.0	40.2	109.11	438.7	-896.6	299.4	224.5	74.92	3.997		
10,400.0	10,283.9	10,376.5	10,315.3	42.3	40.6	108.62	444.7	-906.4	288.2	212.5	75.64	3.810		
10,500.0	10,383.9	10,475.8	10,414.0	42.6	41.0	108.09	450.6	-916.1	276.9	200.6	76.36	3.627		
10,600.0	10,483.9	10,575.1	10,512.7	42.9	41.4	107.52	456.6	-925.9	265.7	188.6	77.08	3.447		
10,638.6	10,522.5	10,613.5	10,550.7	43.1	41.5	107.28	458.9	-929.7	261.4	184.0	77.36	3.379		
10,650.0	10,533.9	10,624.8	10,562.0	43.1	41.6	-57.45	459.6	-930.8	260.0	182.6	77.44	3.358		
10,675.0	10,558.9	10,649.5	10,586.5	43.2	41.7	-58.20	461.1	-933.2	256.6	179.0	77.62	3.306		
10,700.0	10,583.7	10,674.0	10,610.8	43.2	41.8	-59.29	462.6	-935.6	252.5	174.7	77.81	3.245		
10,725.0	10,608.4	10,698.2	10,634.9	43.3	41.9	-60.72	464.0	-938.0	247.7	169.7	78.00	3.176		
10,750.0	10,632.9	10,722.0	10,658.6	43.3	42.0	-62.52	465.5	-940.4	242.5	164.3	78.21	3.100		
10,775.0	10,657.1	10,744.6	10,681.0	43.4	42.0	-64.61	466.8	-942.6	236.8	158.4	78.44	3.019		
10,800.0	10,680.9	10,766.0	10,702.3	43.4	42.1	-66.98	468.0	-944.5	230.9	152.3	78.67	2.935		
10,825.0	10,704.2	10,787.0	10,723.2	43.4	42.2	-69.66	469.1	-946.3	225.0	146.1	78.94	2.850		
10,850.0	10,727.1	10,807.6	10,743.7	43.5	42.3	-72.63	470.1	-948.0	219.2	140.0	79.25	2.766		
10,875.0	10,749.4	10,827.8	10,763.8	43.5	42.4	-75.86	471.0	-949.4	213.7	134.1	79.61	2.685		
10,900.0	10,771.0	10,847.4	10,783.4	43.5	42.4	-79.29	471.8	-950.8	208.7	128.7	80.03	2.608		
10,925.0	10,792.0	10,866.5	10,802.4	43.5	42.5	-82.87	472.6	-951.9	204.5	124.0	80.52	2.540		
10,950.0	10,812.3	10,885.0	10,820.9	43.5	42.6	-86.50	473.2	-953.0	201.3	120.2	81.07	2.482		
10,975.0	10,831.8	10,902.8	10,838.7	43.5	42.6	-90.11	473.7	-953.9	199.3	117.6	81.70	2.439		
10,994.6	10,846.4	10,916.3	10,852.1	43.5	42.7	-92.86	474.1	-954.5	198.8	116.6	82.22	2.418		
11,000.0	10,850.4	10,920.0	10,855.8	43.5	42.7	-93.61	474.2	-954.7	198.8	116.4	82.37	2.414		
11,025.0	10,868.1	10,936.4	10,872.2	43.5	42.8	-96.89	474.6	-955.3	200.1	117.0	83.06	2.409 SF		
11,050.0	10,884.9	10,952.0	10,887.8	43.5	42.8	-99.90	475.0	-955.9	203.3	119.6	83.74	2.428		
11,075.0	10,900.6	10,966.7	10,902.5	43.5	42.9	-102.56	475.3	-956.3	208.5	124.2	84.37	2.472		
11,100.0	10,915.4	10,980.6	10,916.4	43.5	42.9	-104.82	475.5	-956.7	215.8	130.9	84.92	2.541		
11,125.0	10,929.0	10,993.6	10,929.4	43.4	43.0	-106.64	475.7	-957.0	225.1	139.8	85.38	2.637		
11,150.0	10,941.6	11,005.6	10,941.4	43.4	43.0	-107.99	475.8	-957.2	236.4	150.7	85.73	2.757		
11,175.0	10,953.0	11,016.6	10,952.3	43.4	43.0	-108.85	475.9	-957.4	249.5	163.5	85.99	2.901		
11,200.0	10,963.2	11,026.5	10,962.3	43.3	43.1	-109.17	476.0	-957.5	264.1	178.0	86.16	3.066		
11,225.0	10,972.2	11,035.3	10,971.1	43.3	43.1	-108.92	476.0	-957.6	280.3	194.1	86.25	3.250		
11,250.0	10,980.0	11,043.0	10,978.8	43.3	43.1	-108.07	476.1	-957.7	297.8	211.5	86.30	3.450		
11,275.0	10,986.5	11,049.5	10,985.3	43.2	43.1	-106.57	476.1	-957.7	316.3	230.0	86.29	3.666		
11,300.0	10,991.8	11,054.8	10,990.6	43.2	43.2	-104.35	476.1	-957.7	335.9	249.6	86.26	3.894		
11,325.0	10,995.7	11,058.8	10,994.6	43.1	43.2	-101.35	476.1	-957.7	356.2	270.0	86.20	4.132		
11,350.0	10,998.4	11,061.6	10,997.3	43.1	43.2	-97.54	476.1	-957.7	377.2	291.1	86.12	4.380		
11,375.0	10,999.8	11,063.0	10,998.7	43.0	43.2	-92.87	476.1	-957.7	398.8	312.7	86.03	4.635		
11,388.6	11,000.0	11,063.2	10,998.9	43.0	43.2	-89.99	476.1	-957.7	410.6	324.7	85.98	4.776		
11,400.0	11,000.0	11,063.2	10,998.9	43.0	43.2	-89.98	476.1	-957.7	420.7	334.8	85.94	4.896		
11,500.0	11,000.0	11,063.1	10,998.9	42.8	43.2	-89.97	476.1	-957.7	512.1	426.5	85.59	5.983		
11,600.0	11,000.0	11,063.1	10,998.9	42.7	43.2	-89.96	476.1	-957.7	607.3	522.0	85.34	7.116		
11,700.0	11,000.0	11,063.1	10,998.8	42.6	43.2	-89.94	476.1	-957.7	704.6	619.4	85.16	8.274		
11,800.0	11,000.0	11,063.0	10,998.8	42.5	43.2	-89.91	476.1	-957.7	803.2	718.1	85.04	9.445		
11,900.0	11,000.0	11,063.0	10,998.8	42.5	43.2	-89.86	476.1	-957.7	902.5	817.5	84.97	10.622		

CC - Min centre to center distance or convergent point, SF - min separation factor, ES - min ellipse separation

PERMIAN

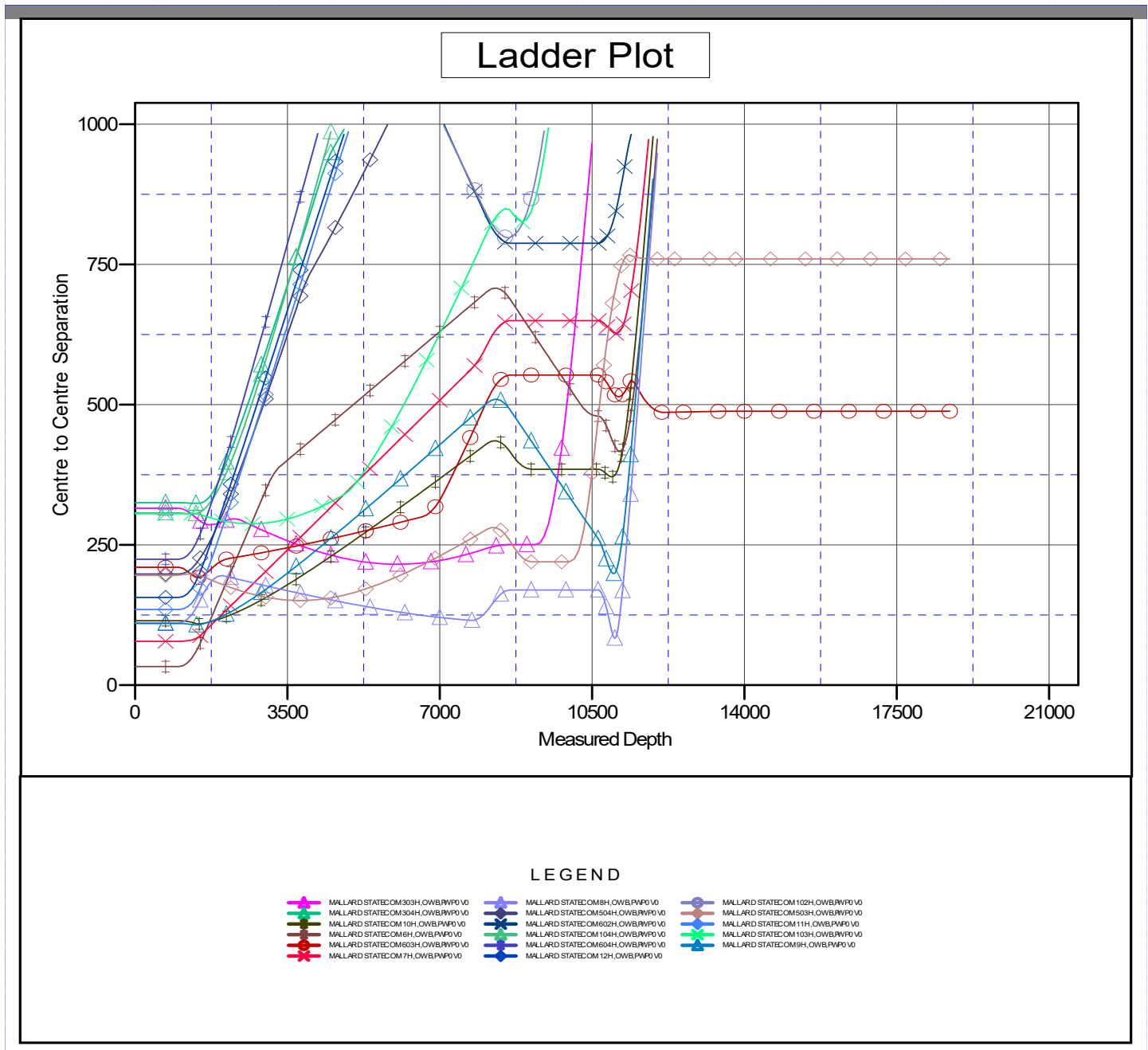
RESOURCES

Anticollision Report

Company:	NEW MEXICO	Local Co-ordinate Reference:	Well MALLARD STATE COM 5H
Project:	(SP) LEA	TVD Reference:	KB @ 3722.0usft
Reference Site:	MALLARD	MD Reference:	KB @ 3722.0usft
Site Error:	0.0 usft	North Reference:	Grid
Reference Well:	MALLARD STATE COM 5H	Survey Calculation Method:	Minimum Curvature
Well Error:	0.0 usft	Output errors are at	2.00 sigma
Reference Wellbore	OWB	Database:	Compass_17
Reference Design:	PWPO	Offset TVD Reference:	Offset Datum

Reference Depths are relative to KB @ 3722.0usft
 Offset Depths are relative to Offset Datum
 Central Meridian is 104° 20' 0.000 W

Coordinates are relative to: MALLARD STATE COM 5H
 Coordinate System is US State Plane 1983, New Mexico Eastern Zone
 Grid Convergence at Surface is: 0.48°



CC - Min centre to center distance or convergent point, SF - min separation factor, ES - min ellipse separation

PERMIAN RESOURCES

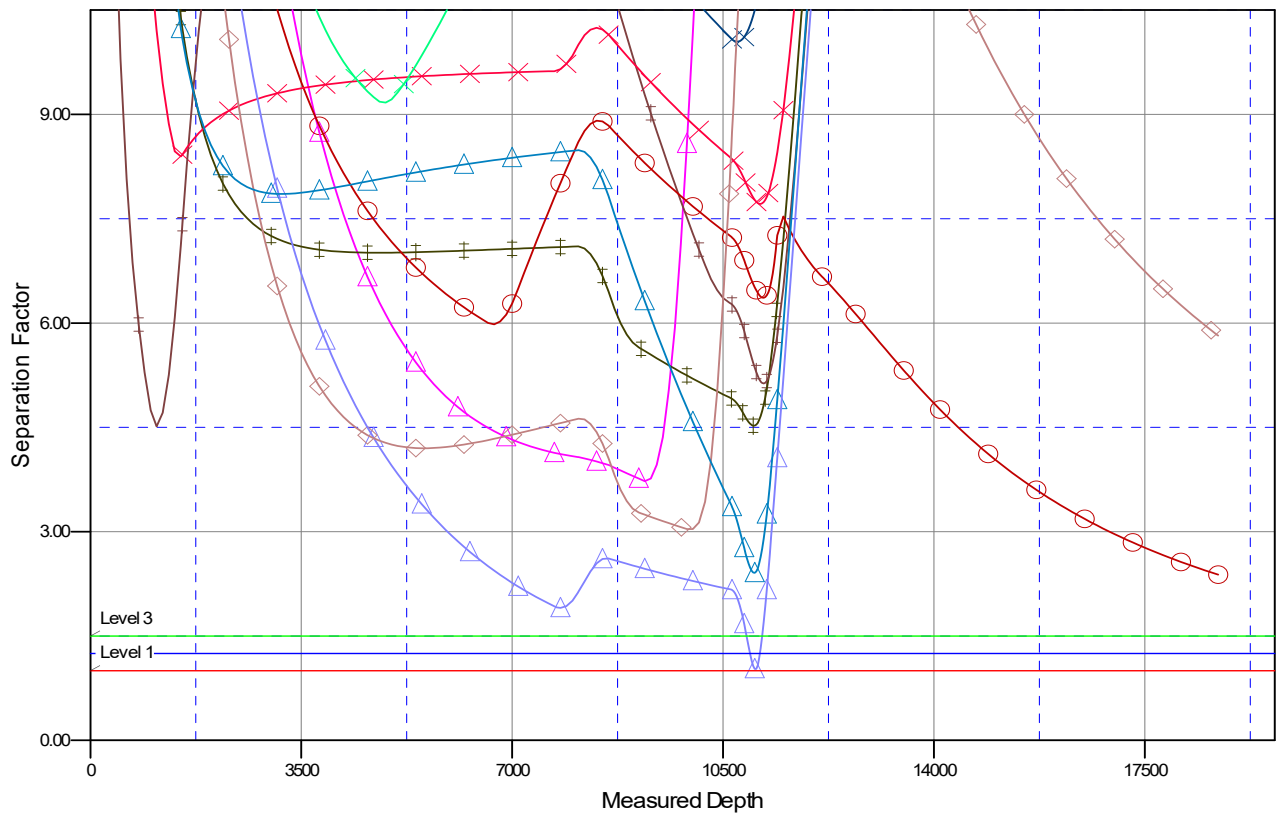
Anticollision Report

Company:	NEW MEXICO	Local Co-ordinate Reference:	Well MALLARD STATE COM 5H
Project:	(SP) LEA	TVD Reference:	KB @ 3722.0usft
Reference Site:	MALLARD	MD Reference:	KB @ 3722.0usft
Site Error:	0.0 usft	North Reference:	Grid
Reference Well:	MALLARD STATE COM 5H	Survey Calculation Method:	Minimum Curvature
Well Error:	0.0 usft	Output errors are at	2.00 sigma
Reference Wellbore	OWB	Database:	Compass_17
Reference Design:	PWPO	Offset TVD Reference:	Offset Datum

Reference Depths are relative to KB @ 3722.0usft
 Offset Depths are relative to Offset Datum
 Central Meridian is 104° 20' 0.000 W

Coordinates are relative to: MALLARD STATE COM 5H
 Coordinate System is US State Plane 1983, New Mexico Eastern Zone
 Grid Convergence at Surface is: 0.48°

Separation Factor Plot



LEGEND

- | | | |
|----------------------------------|----------------------------------|----------------------------------|
| MALLARD STATECOM303H,OWB,PWPO V0 | MALLARD STATECOM8H,OWB,PWPO V0 | MALLARD STATECOM102H,OWB,PWPO V0 |
| MALLARD STATECOM304H,OWB,PWPO V0 | MALLARD STATECOM504H,OWB,PWPO V0 | MALLARD STATECOM503H,OWB,PWPO V0 |
| MALLARD STATECOM10H,OWB,PWPO V0 | MALLARD STATECOM602H,OWB,PWPO V0 | MALLARD STATECOM11H,OWB,PWPO V0 |
| MALLARD STATECOM6H,OWB,PWPO V0 | MALLARD STATECOM104H,OWB,PWPO V0 | MALLARD STATECOM103H,OWB,PWPO V0 |
| MALLARD STATECOM603H,OWB,PWPO V0 | MALLARD STATECOM604H,OWB,PWPO V0 | MALLARD STATECOM9H,OWB,PWPO V0 |
| MALLARD STATECOM7H,OWB,PWPO V0 | MALLARD STATECOM12H,OWB,PWPO V0 | |

CC - Min centre to center distance or convergent point, SF - min separation factor, ES - min ellipse separation

PERMIAN

R E S O U R C E S

NEW MEXICO

(SP) LEA

MALLARD

MALLARD STATE COM 5H

OWB

Plan: PWP0

Standard Planning Report - Geographic

04 February, 2026

PERMIAN RESOURCES

Planning Report - Geographic

Database:	Compass_17	Local Co-ordinate Reference:	Well MALLARD STATE COM 5H
Company:	NEW MEXICO	TVD Reference:	KB @ 3722.0usft
Project:	(SP) LEA	MD Reference:	KB @ 3722.0usft
Site:	MALLARD	North Reference:	Grid
Well:	MALLARD STATE COM 5H	Survey Calculation Method:	Minimum Curvature
Wellbore:	OWB		
Design:	PWP0		

Project	(SP) LEA		
Map System:	US State Plane 1983	System Datum:	Mean Sea Level
Geo Datum:	North American Datum 1983		
Map Zone:	New Mexico Eastern Zone		

Site	MALLARD				
Site Position:		Northing:	567,395.06 usft	Latitude:	32° 33' 24.159 N
From:	Map	Easting:	813,966.30 usft	Longitude:	103° 26' 54.522 W
Position Uncertainty:	0.0 usft	Slot Radius:	13-3/16 "		

Well	MALLARD STATE COM 5H					
Well Position	+N/-S	0.0 usft	Northing:	567,537.80 usft	Latitude:	32° 33' 25.380 N
	+E/-W	0.0 usft	Easting:	816,290.76 usft	Longitude:	103° 26' 27.351 W
Position Uncertainty	0.0 usft		Wellhead Elevation:	usft	Ground Level:	3,692.0 usft
Grid Convergence:	0.48 °					

Wellbore	OWB				
Magnetics	Model Name	Sample Date	Declination	Dip Angle	Field Strength
			(°)	(°)	(nT)
	IGRF200510	12/31/2009	7.71	60.57	49,006.85727943

Design	PWP0			
Audit Notes:				
Version:	Phase:	PROTOTYPE	Tie On Depth:	0.0
Vertical Section:	Depth From (TVD)	+N/-S	+E/-W	Direction
	(usft)	(usft)	(usft)	(°)
	0.0	0.0	0.0	187.08

Plan Survey Tool Program	Date	2/4/2026		
Depth From	Depth To	Survey (Wellbore)	Tool Name	Remarks
(usft)	(usft)			
1	0.0	18,718.7 PWP0 (OWB)	MWD	
			OWSG_Rev2_ MWD - Standal	

PERMIAN

RESOURCES

Planning Report - Geographic

Database:	Compass_17	Local Co-ordinate Reference:	Well MALLARD STATE COM 5H
Company:	NEW MEXICO	TVD Reference:	KB @ 3722.0usft
Project:	(SP) LEA	MD Reference:	KB @ 3722.0usft
Site:	MALLARD	North Reference:	Grid
Well:	MALLARD STATE COM 5H	Survey Calculation Method:	Minimum Curvature
Wellbore:	OWB		
Design:	PWP0		

Plan Sections										
Measured Depth (usft)	Inclination (°)	Azimuth (°)	Vertical Depth (usft)	+N/-S (usft)	+E/-W (usft)	Dogleg Rate (°/100usft)	Build Rate (°/100usft)	Turn Rate (°/100usft)	TFO (°)	Target
0.0	0.00	0.00	0.0	0.0	0.0	0.00	0.00	0.00	0.00	
1,000.0	0.00	0.00	1,000.0	0.0	0.0	0.00	0.00	0.00	0.00	
1,525.6	10.51	294.48	1,522.7	19.9	-43.8	2.00	2.00	0.00	294.48	
8,090.4	10.51	294.48	7,977.3	516.2	-1,133.9	0.00	0.00	0.00	0.00	
8,616.1	0.00	0.00	8,500.0	536.1	-1,177.7	2.00	-2.00	0.00	180.00	
10,638.6	0.00	0.00	10,522.5	536.1	-1,177.7	0.00	0.00	0.00	0.00	
11,388.6	90.00	164.50	11,000.0	76.0	-1,050.1	12.00	12.00	0.00	164.50	
12,163.6	90.00	180.00	11,000.0	-689.6	-945.9	2.00	0.00	2.00	90.00	
12,178.7	90.00	179.70	11,000.0	-704.7	-945.9	2.00	-0.01	-2.00	-90.28	
13,544.5	90.00	179.70	11,000.0	-2,070.5	-938.6	0.00	0.00	0.00	0.00	PP2 MALLARD SC 5I
13,550.6	90.00	179.58	11,000.0	-2,076.5	-938.6	2.00	0.02	-2.00	-89.31	
18,718.7	90.00	179.58	11,000.0	-7,244.6	-900.4	0.00	0.00	0.00	0.00	LTP/BHL MALLARD 5

PERMIAN RESOURCES

Planning Report - Geographic

Database:	Compass_17	Local Co-ordinate Reference:	Well MALLARD STATE COM 5H
Company:	NEW MEXICO	TVD Reference:	KB @ 3722.0usft
Project:	(SP) LEA	MD Reference:	KB @ 3722.0usft
Site:	MALLARD	North Reference:	Grid
Well:	MALLARD STATE COM 5H	Survey Calculation Method:	Minimum Curvature
Wellbore:	OWB		
Design:	PWP0		

Planned Survey										
Measured Depth (usft)	Inclination (°)	Azimuth (°)	Vertical Depth (usft)	+N/-S (usft)	+E/-W (usft)	Map Northing (usft)	Map Easting (usft)	Latitude	Longitude	
0.0	0.00	0.00	0.0	0.0	0.0	567,537.80	816,290.76	32° 33' 25.380 N	103° 26' 27.351 W	
100.0	0.00	0.00	100.0	0.0	0.0	567,537.80	816,290.76	32° 33' 25.380 N	103° 26' 27.351 W	
200.0	0.00	0.00	200.0	0.0	0.0	567,537.80	816,290.76	32° 33' 25.380 N	103° 26' 27.351 W	
300.0	0.00	0.00	300.0	0.0	0.0	567,537.80	816,290.76	32° 33' 25.380 N	103° 26' 27.351 W	
400.0	0.00	0.00	400.0	0.0	0.0	567,537.80	816,290.76	32° 33' 25.380 N	103° 26' 27.351 W	
500.0	0.00	0.00	500.0	0.0	0.0	567,537.80	816,290.76	32° 33' 25.380 N	103° 26' 27.351 W	
600.0	0.00	0.00	600.0	0.0	0.0	567,537.80	816,290.76	32° 33' 25.380 N	103° 26' 27.351 W	
700.0	0.00	0.00	700.0	0.0	0.0	567,537.80	816,290.76	32° 33' 25.380 N	103° 26' 27.351 W	
800.0	0.00	0.00	800.0	0.0	0.0	567,537.80	816,290.76	32° 33' 25.380 N	103° 26' 27.351 W	
900.0	0.00	0.00	900.0	0.0	0.0	567,537.80	816,290.76	32° 33' 25.380 N	103° 26' 27.351 W	
1,000.0	0.00	0.00	1,000.0	0.0	0.0	567,537.80	816,290.76	32° 33' 25.380 N	103° 26' 27.351 W	
Start Build 2.00										
1,100.0	2.00	294.48	1,100.0	0.7	-1.6	567,538.53	816,289.17	32° 33' 25.387 N	103° 26' 27.370 W	
1,200.0	4.00	294.48	1,199.8	2.9	-6.4	567,540.69	816,284.41	32° 33' 25.409 N	103° 26' 27.425 W	
1,300.0	6.00	294.48	1,299.5	6.5	-14.3	567,544.30	816,276.47	32° 33' 25.445 N	103° 26' 27.517 W	
1,400.0	8.00	294.48	1,398.7	11.6	-25.4	567,549.35	816,265.38	32° 33' 25.496 N	103° 26' 27.647 W	
1,500.0	10.00	294.48	1,497.5	18.0	-39.6	567,555.83	816,251.15	32° 33' 25.562 N	103° 26' 27.812 W	
1,525.6	10.51	294.48	1,522.7	19.9	-43.8	567,557.73	816,246.99	32° 33' 25.581 N	103° 26' 27.861 W	
Start 6564.8 hold at 1525.6 MD										
1,600.0	10.51	294.48	1,595.8	25.5	-56.1	567,563.35	816,234.64	32° 33' 25.637 N	103° 26' 28.004 W	
1,700.0	10.51	294.48	1,694.1	33.1	-72.7	567,570.91	816,218.04	32° 33' 25.713 N	103° 26' 28.198 W	
1,800.0	10.51	294.48	1,792.5	40.7	-89.3	567,578.47	816,201.43	32° 33' 25.790 N	103° 26' 28.391 W	
1,900.0	10.51	294.48	1,890.8	48.2	-105.9	567,586.02	816,184.82	32° 33' 25.866 N	103° 26' 28.584 W	
2,000.0	10.51	294.48	1,989.1	55.8	-122.5	567,593.58	816,168.22	32° 33' 25.942 N	103° 26' 28.777 W	
2,100.0	10.51	294.48	2,087.4	63.3	-139.1	567,601.14	816,151.61	32° 33' 26.018 N	103° 26' 28.971 W	
2,200.0	10.51	294.48	2,185.7	70.9	-155.8	567,608.70	816,135.01	32° 33' 26.094 N	103° 26' 29.164 W	
2,300.0	10.51	294.48	2,284.1	78.5	-172.4	567,616.26	816,118.40	32° 33' 26.170 N	103° 26' 29.357 W	
2,400.0	10.51	294.48	2,382.4	86.0	-189.0	567,623.82	816,101.79	32° 33' 26.247 N	103° 26' 29.551 W	
2,500.0	10.51	294.48	2,480.7	93.6	-205.6	567,631.38	816,085.19	32° 33' 26.323 N	103° 26' 29.744 W	
2,600.0	10.51	294.48	2,579.0	101.1	-222.2	567,638.94	816,068.58	32° 33' 26.399 N	103° 26' 29.937 W	
2,700.0	10.51	294.48	2,677.3	108.7	-238.8	567,646.50	816,051.97	32° 33' 26.475 N	103° 26' 30.130 W	
2,800.0	10.51	294.48	2,775.7	116.3	-255.4	567,654.06	816,035.37	32° 33' 26.551 N	103° 26' 30.324 W	
2,900.0	10.51	294.48	2,874.0	123.8	-272.0	567,661.62	816,018.76	32° 33' 26.627 N	103° 26' 30.517 W	
3,000.0	10.51	294.48	2,972.3	131.4	-288.6	567,669.18	816,002.16	32° 33' 26.704 N	103° 26' 30.710 W	
3,100.0	10.51	294.48	3,070.6	138.9	-305.2	567,676.74	815,985.55	32° 33' 26.780 N	103° 26' 30.903 W	
3,200.0	10.51	294.48	3,168.9	146.5	-321.8	567,684.30	815,968.94	32° 33' 26.856 N	103° 26' 31.097 W	
3,300.0	10.51	294.48	3,267.3	154.1	-338.4	567,691.85	815,952.34	32° 33' 26.932 N	103° 26' 31.290 W	
3,400.0	10.51	294.48	3,365.6	161.6	-355.0	567,699.41	815,935.73	32° 33' 27.008 N	103° 26' 31.483 W	
3,500.0	10.51	294.48	3,463.9	169.2	-371.6	567,706.97	815,919.12	32° 33' 27.084 N	103° 26' 31.677 W	
3,600.0	10.51	294.48	3,562.2	176.7	-388.2	567,714.53	815,902.52	32° 33' 27.161 N	103° 26' 31.870 W	
3,700.0	10.51	294.48	3,660.6	184.3	-404.8	567,722.09	815,885.91	32° 33' 27.237 N	103° 26' 32.063 W	
3,800.0	10.51	294.48	3,758.9	191.8	-421.5	567,729.65	815,869.31	32° 33' 27.313 N	103° 26' 32.256 W	
3,900.0	10.51	294.48	3,857.2	199.4	-438.1	567,737.21	815,852.70	32° 33' 27.389 N	103° 26' 32.450 W	
4,000.0	10.51	294.48	3,955.5	207.0	-454.7	567,744.77	815,836.09	32° 33' 27.465 N	103° 26' 32.643 W	
4,100.0	10.51	294.48	4,053.8	214.5	-471.3	567,752.33	815,819.49	32° 33' 27.542 N	103° 26' 32.836 W	
4,200.0	10.51	294.48	4,152.2	222.1	-487.9	567,759.89	815,802.88	32° 33' 27.618 N	103° 26' 33.029 W	
4,300.0	10.51	294.48	4,250.5	229.6	-504.5	567,767.45	815,786.28	32° 33' 27.694 N	103° 26' 33.223 W	
4,400.0	10.51	294.48	4,348.8	237.2	-521.1	567,775.01	815,769.67	32° 33' 27.770 N	103° 26' 33.416 W	
4,500.0	10.51	294.48	4,447.1	244.8	-537.7	567,782.57	815,753.06	32° 33' 27.846 N	103° 26' 33.609 W	
4,600.0	10.51	294.48	4,545.4	252.3	-554.3	567,790.13	815,736.46	32° 33' 27.922 N	103° 26' 33.803 W	
4,700.0	10.51	294.48	4,643.8	259.9	-570.9	567,797.69	815,719.85	32° 33' 27.999 N	103° 26' 33.996 W	
4,800.0	10.51	294.48	4,742.1	267.4	-587.5	567,805.24	815,703.24	32° 33' 28.075 N	103° 26' 34.189 W	
4,900.0	10.51	294.48	4,840.4	275.0	-604.1	567,812.80	815,686.64	32° 33' 28.151 N	103° 26' 34.382 W	
5,000.0	10.51	294.48	4,938.7	282.6	-620.7	567,820.36	815,670.03	32° 33' 28.227 N	103° 26' 34.576 W	

PERMIAN RESOURCES

Planning Report - Geographic

Database:	Compass_17	Local Co-ordinate Reference:	Well MALLARD STATE COM 5H
Company:	NEW MEXICO	TVD Reference:	KB @ 3722.0usft
Project:	(SP) LEA	MD Reference:	KB @ 3722.0usft
Site:	MALLARD	North Reference:	Grid
Well:	MALLARD STATE COM 5H	Survey Calculation Method:	Minimum Curvature
Wellbore:	OWB		
Design:	PWP0		

Planned Survey										
Measured Depth (usft)	Inclination (°)	Azimuth (°)	Vertical Depth (usft)	+N/-S (usft)	+E/-W (usft)	Map Northing (usft)	Map Easting (usft)	Latitude	Longitude	
5,100.0	10.51	294.48	5,037.1	290.1	-637.3	567,827.92	815,653.43	32° 33' 28.303 N	103° 26' 34.769 W	
5,200.0	10.51	294.48	5,135.4	297.7	-653.9	567,835.48	815,636.82	32° 33' 28.379 N	103° 26' 34.962 W	
5,300.0	10.51	294.48	5,233.7	305.2	-670.5	567,843.04	815,620.21	32° 33' 28.456 N	103° 26' 35.155 W	
5,400.0	10.51	294.48	5,332.0	312.8	-687.2	567,850.60	815,603.61	32° 33' 28.532 N	103° 26' 35.349 W	
5,500.0	10.51	294.48	5,430.3	320.4	-703.8	567,858.16	815,587.00	32° 33' 28.608 N	103° 26' 35.542 W	
5,600.0	10.51	294.48	5,528.7	327.9	-720.4	567,865.72	815,570.39	32° 33' 28.684 N	103° 26' 35.735 W	
5,700.0	10.51	294.48	5,627.0	335.5	-737.0	567,873.28	815,553.79	32° 33' 28.760 N	103° 26' 35.929 W	
5,800.0	10.51	294.48	5,725.3	343.0	-753.6	567,880.84	815,537.18	32° 33' 28.836 N	103° 26' 36.122 W	
5,900.0	10.51	294.48	5,823.6	350.6	-770.2	567,888.40	815,520.58	32° 33' 28.913 N	103° 26' 36.315 W	
6,000.0	10.51	294.48	5,921.9	358.2	-786.8	567,895.96	815,503.97	32° 33' 28.989 N	103° 26' 36.508 W	
6,100.0	10.51	294.48	6,020.3	365.7	-803.4	567,903.52	815,487.36	32° 33' 29.065 N	103° 26' 36.702 W	
6,200.0	10.51	294.48	6,118.6	373.3	-820.0	567,911.07	815,470.76	32° 33' 29.141 N	103° 26' 36.895 W	
6,300.0	10.51	294.48	6,216.9	380.8	-836.6	567,918.63	815,454.15	32° 33' 29.217 N	103° 26' 37.088 W	
6,400.0	10.51	294.48	6,315.2	388.4	-853.2	567,926.19	815,437.54	32° 33' 29.293 N	103° 26' 37.282 W	
6,500.0	10.51	294.48	6,413.6	396.0	-869.8	567,933.75	815,420.94	32° 33' 29.370 N	103° 26' 37.475 W	
6,600.0	10.51	294.48	6,511.9	403.5	-886.4	567,941.31	815,404.33	32° 33' 29.446 N	103° 26' 37.668 W	
6,700.0	10.51	294.48	6,610.2	411.1	-903.0	567,948.87	815,387.73	32° 33' 29.522 N	103° 26' 37.861 W	
6,800.0	10.51	294.48	6,708.5	418.6	-919.6	567,956.43	815,371.12	32° 33' 29.598 N	103° 26' 38.055 W	
6,900.0	10.51	294.48	6,806.8	426.2	-936.2	567,963.99	815,354.51	32° 33' 29.674 N	103° 26' 38.248 W	
7,000.0	10.51	294.48	6,905.2	433.7	-952.9	567,971.55	815,337.91	32° 33' 29.750 N	103° 26' 38.441 W	
7,100.0	10.51	294.48	7,003.5	441.3	-969.5	567,979.11	815,321.30	32° 33' 29.827 N	103° 26' 38.634 W	
7,200.0	10.51	294.48	7,101.8	448.9	-986.1	567,986.67	815,304.69	32° 33' 29.903 N	103° 26' 38.828 W	
7,300.0	10.51	294.48	7,200.1	456.4	-1,002.7	567,994.23	815,288.09	32° 33' 29.979 N	103° 26' 39.021 W	
7,400.0	10.51	294.48	7,298.4	464.0	-1,019.3	568,001.79	815,271.48	32° 33' 30.055 N	103° 26' 39.214 W	
7,500.0	10.51	294.48	7,396.8	471.5	-1,035.9	568,009.35	815,254.88	32° 33' 30.131 N	103° 26' 39.408 W	
7,600.0	10.51	294.48	7,495.1	479.1	-1,052.5	568,016.91	815,238.27	32° 33' 30.207 N	103° 26' 39.601 W	
7,700.0	10.51	294.48	7,593.4	486.7	-1,069.1	568,024.46	815,221.66	32° 33' 30.284 N	103° 26' 39.794 W	
7,800.0	10.51	294.48	7,691.7	494.2	-1,085.7	568,032.02	815,205.06	32° 33' 30.360 N	103° 26' 39.987 W	
7,900.0	10.51	294.48	7,790.1	501.8	-1,102.3	568,039.58	815,188.45	32° 33' 30.436 N	103° 26' 40.181 W	
8,000.0	10.51	294.48	7,888.4	509.3	-1,118.9	568,047.14	815,171.84	32° 33' 30.512 N	103° 26' 40.374 W	
8,090.4	10.51	294.48	7,977.3	516.2	-1,133.9	568,053.98	815,156.83	32° 33' 30.581 N	103° 26' 40.549 W	
Start Drop -2.00										
8,100.0	10.32	294.48	7,986.7	516.9	-1,135.5	568,054.70	815,155.25	32° 33' 30.588 N	103° 26' 40.567 W	
8,200.0	8.32	294.48	8,085.4	523.6	-1,150.2	568,061.41	815,140.51	32° 33' 30.656 N	103° 26' 40.739 W	
8,300.0	6.32	294.48	8,184.6	528.9	-1,161.8	568,066.69	815,128.91	32° 33' 30.709 N	103° 26' 40.874 W	
8,400.0	4.32	294.48	8,284.1	532.7	-1,170.3	568,070.53	815,120.47	32° 33' 30.748 N	103° 26' 40.972 W	
8,500.0	2.32	294.48	8,383.9	535.1	-1,175.6	568,072.93	815,115.20	32° 33' 30.772 N	103° 26' 41.033 W	
8,600.0	0.32	294.48	8,483.9	536.1	-1,177.7	568,073.88	815,113.10	32° 33' 30.781 N	103° 26' 41.058 W	
8,616.1	0.00	0.00	8,500.0	536.1	-1,177.7	568,073.90	815,113.06	32° 33' 30.782 N	103° 26' 41.058 W	
Start 2022.5 hold at 8616.1 MD										
8,700.0	0.00	0.00	8,583.9	536.1	-1,177.7	568,073.90	815,113.06	32° 33' 30.782 N	103° 26' 41.058 W	
8,800.0	0.00	0.00	8,683.9	536.1	-1,177.7	568,073.90	815,113.06	32° 33' 30.782 N	103° 26' 41.058 W	
8,900.0	0.00	0.00	8,783.9	536.1	-1,177.7	568,073.90	815,113.06	32° 33' 30.782 N	103° 26' 41.058 W	
9,000.0	0.00	0.00	8,883.9	536.1	-1,177.7	568,073.90	815,113.06	32° 33' 30.782 N	103° 26' 41.058 W	
9,100.0	0.00	0.00	8,983.9	536.1	-1,177.7	568,073.90	815,113.06	32° 33' 30.782 N	103° 26' 41.058 W	
9,200.0	0.00	0.00	9,083.9	536.1	-1,177.7	568,073.90	815,113.06	32° 33' 30.782 N	103° 26' 41.058 W	
9,300.0	0.00	0.00	9,183.9	536.1	-1,177.7	568,073.90	815,113.06	32° 33' 30.782 N	103° 26' 41.058 W	
9,400.0	0.00	0.00	9,283.9	536.1	-1,177.7	568,073.90	815,113.06	32° 33' 30.782 N	103° 26' 41.058 W	
9,500.0	0.00	0.00	9,383.9	536.1	-1,177.7	568,073.90	815,113.06	32° 33' 30.782 N	103° 26' 41.058 W	
9,600.0	0.00	0.00	9,483.9	536.1	-1,177.7	568,073.90	815,113.06	32° 33' 30.782 N	103° 26' 41.058 W	
9,700.0	0.00	0.00	9,583.9	536.1	-1,177.7	568,073.90	815,113.06	32° 33' 30.782 N	103° 26' 41.058 W	
9,800.0	0.00	0.00	9,683.9	536.1	-1,177.7	568,073.90	815,113.06	32° 33' 30.782 N	103° 26' 41.058 W	
9,900.0	0.00	0.00	9,783.9	536.1	-1,177.7	568,073.90	815,113.06	32° 33' 30.782 N	103° 26' 41.058 W	
10,000.0	0.00	0.00	9,883.9	536.1	-1,177.7	568,073.90	815,113.06	32° 33' 30.782 N	103° 26' 41.058 W	

PERMIAN RESOURCES

Planning Report - Geographic

Database:	Compass_17	Local Co-ordinate Reference:	Well MALLARD STATE COM 5H
Company:	NEW MEXICO	TVD Reference:	KB @ 3722.0usft
Project:	(SP) LEA	MD Reference:	KB @ 3722.0usft
Site:	MALLARD	North Reference:	Grid
Well:	MALLARD STATE COM 5H	Survey Calculation Method:	Minimum Curvature
Wellbore:	OWB		
Design:	PWP0		

Planned Survey										
Measured Depth (usft)	Inclination (°)	Azimuth (°)	Vertical Depth (usft)	+N/-S (usft)	+E/-W (usft)	Map Northing (usft)	Map Easting (usft)	Latitude	Longitude	
10,100.0	0.00	0.00	9,983.9	536.1	-1,177.7	568,073.90	815,113.06	32° 33' 30.782 N	103° 26' 41.058 W	
10,200.0	0.00	0.00	10,083.9	536.1	-1,177.7	568,073.90	815,113.06	32° 33' 30.782 N	103° 26' 41.058 W	
10,300.0	0.00	0.00	10,183.9	536.1	-1,177.7	568,073.90	815,113.06	32° 33' 30.782 N	103° 26' 41.058 W	
10,400.0	0.00	0.00	10,283.9	536.1	-1,177.7	568,073.90	815,113.06	32° 33' 30.782 N	103° 26' 41.058 W	
10,500.0	0.00	0.00	10,383.9	536.1	-1,177.7	568,073.90	815,113.06	32° 33' 30.782 N	103° 26' 41.058 W	
10,600.0	0.00	0.00	10,483.9	536.1	-1,177.7	568,073.90	815,113.06	32° 33' 30.782 N	103° 26' 41.058 W	
10,638.6	0.00	0.00	10,522.5	536.1	-1,177.7	568,073.90	815,113.06	32° 33' 30.782 N	103° 26' 41.058 W	
Start Build 12.00										
10,650.0	1.37	164.50	10,533.9	536.0	-1,177.7	568,073.77	815,113.09	32° 33' 30.780 N	103° 26' 41.058 W	
10,675.0	4.37	164.50	10,558.9	534.8	-1,177.3	568,072.57	815,113.43	32° 33' 30.768 N	103° 26' 41.054 W	
10,700.0	7.37	164.50	10,583.7	532.3	-1,176.6	568,070.10	815,114.11	32° 33' 30.744 N	103° 26' 41.046 W	
10,725.0	10.37	164.50	10,608.4	528.6	-1,175.6	568,066.39	815,115.14	32° 33' 30.707 N	103° 26' 41.035 W	
10,750.0	13.37	164.50	10,632.9	523.6	-1,174.2	568,061.43	815,116.52	32° 33' 30.658 N	103° 26' 41.019 W	
10,775.0	16.37	164.50	10,657.1	517.4	-1,172.5	568,055.25	815,118.23	32° 33' 30.597 N	103° 26' 41.000 W	
10,800.0	19.37	164.50	10,680.9	510.1	-1,170.5	568,047.86	815,120.28	32° 33' 30.523 N	103° 26' 40.976 W	
10,825.0	22.37	164.50	10,704.2	501.5	-1,168.1	568,039.28	815,122.66	32° 33' 30.438 N	103° 26' 40.949 W	
10,850.0	25.37	164.50	10,727.1	491.7	-1,165.4	568,029.53	815,125.36	32° 33' 30.342 N	103° 26' 40.919 W	
10,875.0	28.37	164.50	10,749.4	480.8	-1,162.4	568,018.65	815,128.38	32° 33' 30.234 N	103° 26' 40.885 W	
10,900.0	31.37	164.50	10,771.0	468.8	-1,159.0	568,006.65	815,131.71	32° 33' 30.115 N	103° 26' 40.847 W	
10,925.0	34.37	164.50	10,792.0	455.8	-1,155.4	567,993.58	815,135.33	32° 33' 29.985 N	103° 26' 40.806 W	
10,950.0	37.37	164.50	10,812.3	441.7	-1,151.5	567,979.46	815,139.25	32° 33' 29.845 N	103° 26' 40.761 W	
10,975.0	40.37	164.50	10,831.8	426.5	-1,147.3	567,964.35	815,143.44	32° 33' 29.695 N	103° 26' 40.714 W	
11,000.0	43.37	164.50	10,850.4	410.5	-1,142.9	567,948.27	815,147.90	32° 33' 29.536 N	103° 26' 40.663 W	
11,025.0	46.37	164.50	10,868.1	393.5	-1,138.1	567,931.27	815,152.61	32° 33' 29.367 N	103° 26' 40.610 W	
11,050.0	49.37	164.50	10,884.9	375.6	-1,133.2	567,913.41	815,157.57	32° 33' 29.190 N	103° 26' 40.554 W	
11,075.0	52.37	164.50	10,900.6	356.9	-1,128.0	567,894.73	815,162.75	32° 33' 29.005 N	103° 26' 40.495 W	
11,077.6	52.68	164.50	10,902.2	355.0	-1,127.5	567,892.76	815,163.29	32° 33' 28.985 N	103° 26' 40.489 W	
FTP MALLARD SC 5H										
11,100.0	55.37	164.50	10,915.4	337.5	-1,122.6	567,875.27	815,168.14	32° 33' 28.812 N	103° 26' 40.434 W	
11,125.0	58.37	164.50	10,929.0	317.3	-1,117.0	567,855.10	815,173.74	32° 33' 28.612 N	103° 26' 40.371 W	
11,150.0	61.37	164.50	10,941.6	296.5	-1,111.2	567,834.26	815,179.52	32° 33' 28.405 N	103° 26' 40.305 W	
11,175.0	64.37	164.50	10,953.0	275.0	-1,105.3	567,812.83	815,185.46	32° 33' 28.193 N	103° 26' 40.238 W	
11,200.0	67.37	164.50	10,963.2	253.0	-1,099.2	567,790.84	815,191.56	32° 33' 27.975 N	103° 26' 40.169 W	
11,225.0	70.37	164.50	10,972.2	230.6	-1,093.0	567,768.38	815,197.79	32° 33' 27.752 N	103° 26' 40.098 W	
11,250.0	73.37	164.50	10,980.0	207.7	-1,086.6	567,745.48	815,204.14	32° 33' 27.525 N	103° 26' 40.026 W	
11,275.0	76.37	164.50	10,986.5	184.4	-1,080.2	567,722.23	815,210.59	32° 33' 27.294 N	103° 26' 39.953 W	
11,300.0	79.37	164.50	10,991.8	160.9	-1,073.6	567,698.68	815,217.12	32° 33' 27.060 N	103° 26' 39.879 W	
11,325.0	82.37	164.50	10,995.7	137.1	-1,067.0	567,674.90	815,223.71	32° 33' 26.825 N	103° 26' 39.804 W	
11,350.0	85.37	164.50	10,998.4	113.1	-1,060.4	567,650.95	815,230.35	32° 33' 26.587 N	103° 26' 39.729 W	
11,375.0	88.37	164.50	10,999.8	89.1	-1,053.7	567,626.90	815,237.02	32° 33' 26.349 N	103° 26' 39.653 W	
11,388.6	90.00	164.50	11,000.0	76.0	-1,050.1	567,613.80	815,240.66	32° 33' 26.219 N	103° 26' 39.612 W	
Start DLS 2.00 TFO 90.00										
11,400.0	90.00	164.73	11,000.0	65.0	-1,047.1	567,602.80	815,243.68	32° 33' 26.110 N	103° 26' 39.578 W	
11,500.0	90.00	166.73	11,000.0	-31.9	-1,022.4	567,505.89	815,268.33	32° 33' 25.149 N	103° 26' 39.299 W	
11,600.0	90.00	168.73	11,000.0	-129.6	-1,001.2	567,408.18	815,289.59	32° 33' 24.180 N	103° 26' 39.061 W	
11,700.0	90.00	170.73	11,000.0	-228.0	-983.3	567,309.79	815,307.42	32° 33' 23.205 N	103° 26' 38.862 W	
11,800.0	90.00	172.73	11,000.0	-327.0	-969.0	567,210.83	815,321.80	32° 33' 22.225 N	103° 26' 38.704 W	
11,900.0	90.00	174.73	11,000.0	-426.4	-958.0	567,111.44	815,332.73	32° 33' 21.241 N	103° 26' 38.586 W	
12,000.0	90.00	176.73	11,000.0	-526.1	-950.6	567,011.72	815,340.18	32° 33' 20.253 N	103° 26' 38.508 W	
12,100.0	90.00	178.73	11,000.0	-626.0	-946.6	566,911.80	815,344.14	32° 33' 19.264 N	103° 26' 38.472 W	
12,163.6	90.00	180.00	11,000.0	-689.6	-945.9	566,848.22	815,344.85	32° 33' 18.635 N	103° 26' 38.470 W	
Start DLS 2.00 TFO -90.28										
12,178.7	90.00	179.70	11,000.0	-704.7	-945.9	566,833.07	815,344.89	32° 33' 18.485 N	103° 26' 38.471 W	
Start 1365.8 hold at 12178.7 MD										

PERMIAN RESOURCES

Planning Report - Geographic

Database:	Compass_17	Local Co-ordinate Reference:	Well MALLARD STATE COM 5H
Company:	NEW MEXICO	TVD Reference:	KB @ 3722.0usft
Project:	(SP) LEA	MD Reference:	KB @ 3722.0usft
Site:	MALLARD	North Reference:	Grid
Well:	MALLARD STATE COM 5H	Survey Calculation Method:	Minimum Curvature
Wellbore:	OWB		
Design:	PWP0		

Planned Survey										
Measured Depth (usft)	Inclination (°)	Azimuth (°)	Vertical Depth (usft)	+N/-S (usft)	+E/-W (usft)	Map Northing (usft)	Map Easting (usft)	Latitude	Longitude	
12,200.0	90.00	179.70	11,000.0	-726.0	-945.8	566,811.81	815,345.00	32° 33' 18.275 N	103° 26' 38.472 W	
12,300.0	90.00	179.70	11,000.0	-826.0	-945.2	566,711.81	815,345.53	32° 33' 17.285 N	103° 26' 38.475 W	
12,400.0	90.00	179.70	11,000.0	-926.0	-944.7	566,611.81	815,346.06	32° 33' 16.296 N	103° 26' 38.479 W	
12,500.0	90.00	179.70	11,000.0	-1,026.0	-944.2	566,511.81	815,346.59	32° 33' 15.307 N	103° 26' 38.482 W	
12,600.0	90.00	179.70	11,000.0	-1,126.0	-943.6	566,411.82	815,347.11	32° 33' 14.317 N	103° 26' 38.486 W	
12,700.0	90.00	179.70	11,000.0	-1,226.0	-943.1	566,311.82	815,347.64	32° 33' 13.328 N	103° 26' 38.489 W	
12,800.0	90.00	179.70	11,000.0	-1,326.0	-942.6	566,211.82	815,348.17	32° 33' 12.338 N	103° 26' 38.493 W	
12,900.0	90.00	179.70	11,000.0	-1,426.0	-942.1	566,111.82	815,348.70	32° 33' 11.349 N	103° 26' 38.497 W	
13,000.0	90.00	179.70	11,000.0	-1,526.0	-941.5	566,011.82	815,349.23	32° 33' 10.359 N	103° 26' 38.500 W	
13,100.0	90.00	179.70	11,000.0	-1,626.0	-941.0	565,911.82	815,349.76	32° 33' 9.370 N	103° 26' 38.504 W	
13,200.0	90.00	179.70	11,000.0	-1,726.0	-940.5	565,811.82	815,350.29	32° 33' 8.380 N	103° 26' 38.507 W	
13,300.0	90.00	179.70	11,000.0	-1,826.0	-939.9	565,711.83	815,350.82	32° 33' 7.391 N	103° 26' 38.511 W	
13,400.0	90.00	179.70	11,000.0	-1,926.0	-939.4	565,611.83	815,351.34	32° 33' 6.401 N	103° 26' 38.514 W	
13,500.0	90.00	179.70	11,000.0	-2,026.0	-938.9	565,511.83	815,351.87	32° 33' 5.412 N	103° 26' 38.518 W	
13,544.5	90.00	179.70	11,000.0	-2,070.5	-938.6	565,467.33	815,352.11	32° 33' 4.972 N	103° 26' 38.520 W	
Start DLS 2.00 TFO -89.31 - PP2 MALLARD SC 5H										
13,550.6	90.00	179.58	11,000.0	-2,076.5	-938.6	565,461.28	815,352.15	32° 33' 4.912 N	103° 26' 38.520 W	
Start 5168.2 hold at 13550.6 MD										
13,600.0	90.00	179.58	11,000.0	-2,126.0	-938.2	565,411.83	815,352.51	32° 33' 4.422 N	103° 26' 38.520 W	
13,700.0	90.00	179.58	11,000.0	-2,226.0	-937.5	565,311.83	815,353.25	32° 33' 3.433 N	103° 26' 38.521 W	
13,800.0	90.00	179.58	11,000.0	-2,326.0	-936.8	565,211.84	815,353.99	32° 33' 2.443 N	103° 26' 38.523 W	
13,900.0	90.00	179.58	11,000.0	-2,426.0	-936.0	565,111.84	815,354.73	32° 33' 1.454 N	103° 26' 38.524 W	
14,000.0	90.00	179.58	11,000.0	-2,526.0	-935.3	565,011.84	815,355.47	32° 33' 0.465 N	103° 26' 38.525 W	
14,100.0	90.00	179.58	11,000.0	-2,626.0	-934.5	564,911.84	815,356.21	32° 32' 59.475 N	103° 26' 38.526 W	
14,200.0	90.00	179.58	11,000.0	-2,726.0	-933.8	564,811.85	815,356.95	32° 32' 58.486 N	103° 26' 38.527 W	
14,300.0	90.00	179.58	11,000.0	-2,826.0	-933.1	564,711.85	815,357.69	32° 32' 57.496 N	103° 26' 38.528 W	
14,400.0	90.00	179.58	11,000.0	-2,926.0	-932.3	564,611.85	815,358.43	32° 32' 56.507 N	103° 26' 38.529 W	
14,500.0	90.00	179.58	11,000.0	-3,025.9	-931.6	564,511.85	815,359.17	32° 32' 55.517 N	103° 26' 38.530 W	
14,600.0	90.00	179.58	11,000.0	-3,125.9	-930.8	564,411.86	815,359.91	32° 32' 54.528 N	103° 26' 38.531 W	
14,700.0	90.00	179.58	11,000.0	-3,225.9	-930.1	564,311.86	815,360.65	32° 32' 53.538 N	103° 26' 38.533 W	
14,800.0	90.00	179.58	11,000.0	-3,325.9	-929.4	564,211.86	815,361.39	32° 32' 52.549 N	103° 26' 38.534 W	
14,900.0	90.00	179.58	11,000.0	-3,425.9	-928.6	564,111.87	815,362.13	32° 32' 51.559 N	103° 26' 38.535 W	
15,000.0	90.00	179.58	11,000.0	-3,525.9	-927.9	564,011.87	815,362.87	32° 32' 50.570 N	103° 26' 38.536 W	
15,100.0	90.00	179.58	11,000.0	-3,625.9	-927.1	563,911.87	815,363.61	32° 32' 49.580 N	103° 26' 38.537 W	
15,200.0	90.00	179.58	11,000.0	-3,725.9	-926.4	563,811.87	815,364.35	32° 32' 48.591 N	103° 26' 38.538 W	
15,300.0	90.00	179.58	11,000.0	-3,825.9	-925.7	563,711.88	815,365.09	32° 32' 47.601 N	103° 26' 38.539 W	
15,400.0	90.00	179.58	11,000.0	-3,925.9	-924.9	563,611.88	815,365.84	32° 32' 46.612 N	103° 26' 38.540 W	
15,500.0	90.00	179.58	11,000.0	-4,025.9	-924.2	563,511.88	815,366.58	32° 32' 45.622 N	103° 26' 38.541 W	
15,600.0	90.00	179.58	11,000.0	-4,125.9	-923.4	563,411.89	815,367.32	32° 32' 44.633 N	103° 26' 38.543 W	
15,700.0	90.00	179.58	11,000.0	-4,225.9	-922.7	563,311.89	815,368.06	32° 32' 43.644 N	103° 26' 38.544 W	
15,800.0	90.00	179.58	11,000.0	-4,325.9	-922.0	563,211.89	815,368.80	32° 32' 42.654 N	103° 26' 38.545 W	
15,900.0	90.00	179.58	11,000.0	-4,425.9	-921.2	563,111.89	815,369.54	32° 32' 41.665 N	103° 26' 38.546 W	
16,000.0	90.00	179.58	11,000.0	-4,525.9	-920.5	563,011.90	815,370.28	32° 32' 40.675 N	103° 26' 38.547 W	
16,100.0	90.00	179.58	11,000.0	-4,625.9	-919.7	562,911.90	815,371.02	32° 32' 39.686 N	103° 26' 38.548 W	
16,200.0	90.00	179.58	11,000.0	-4,725.9	-919.0	562,811.90	815,371.76	32° 32' 38.696 N	103° 26' 38.549 W	
16,300.0	90.00	179.58	11,000.0	-4,825.9	-918.3	562,711.90	815,372.50	32° 32' 37.707 N	103° 26' 38.550 W	
16,400.0	90.00	179.58	11,000.0	-4,925.9	-917.5	562,611.91	815,373.24	32° 32' 36.717 N	103° 26' 38.551 W	
16,500.0	90.00	179.58	11,000.0	-5,025.9	-916.8	562,511.91	815,373.98	32° 32' 35.728 N	103° 26' 38.552 W	
16,600.0	90.00	179.58	11,000.0	-5,125.9	-916.0	562,411.91	815,374.72	32° 32' 34.738 N	103° 26' 38.554 W	
16,700.0	90.00	179.58	11,000.0	-5,225.9	-915.3	562,311.92	815,375.46	32° 32' 33.749 N	103° 26' 38.555 W	
16,800.0	90.00	179.58	11,000.0	-5,325.9	-914.6	562,211.92	815,376.20	32° 32' 32.759 N	103° 26' 38.556 W	
16,900.0	90.00	179.58	11,000.0	-5,425.9	-913.8	562,111.92	815,376.94	32° 32' 31.770 N	103° 26' 38.557 W	
17,000.0	90.00	179.58	11,000.0	-5,525.9	-913.1	562,011.92	815,377.68	32° 32' 30.780 N	103° 26' 38.558 W	
17,100.0	90.00	179.58	11,000.0	-5,625.9	-912.3	561,911.93	815,378.42	32° 32' 29.791 N	103° 26' 38.559 W	

PERMIAN RESOURCES

Planning Report - Geographic

Database:	Compass_17	Local Co-ordinate Reference:	Well MALLARD STATE COM 5H
Company:	NEW MEXICO	TVD Reference:	KB @ 3722.0usft
Project:	(SP) LEA	MD Reference:	KB @ 3722.0usft
Site:	MALLARD	North Reference:	Grid
Well:	MALLARD STATE COM 5H	Survey Calculation Method:	Minimum Curvature
Wellbore:	OWB		
Design:	PWPO		

Planned Survey										
Measured Depth (usft)	Inclination (°)	Azimuth (°)	Vertical Depth (usft)	+N/-S (usft)	+E/-W (usft)	Map Northing (usft)	Map Easting (usft)	Latitude	Longitude	
17,200.0	90.00	179.58	11,000.0	-5,725.9	-911.6	561,811.93	815,379.16	32° 32' 28.801 N	103° 26' 38.560 W	
17,300.0	90.00	179.58	11,000.0	-5,825.9	-910.9	561,711.93	815,379.90	32° 32' 27.812 N	103° 26' 38.561 W	
17,400.0	90.00	179.58	11,000.0	-5,925.9	-910.1	561,611.93	815,380.64	32° 32' 26.823 N	103° 26' 38.562 W	
17,500.0	90.00	179.58	11,000.0	-6,025.9	-909.4	561,511.94	815,381.38	32° 32' 25.833 N	103° 26' 38.564 W	
17,600.0	90.00	179.58	11,000.0	-6,125.9	-908.6	561,411.94	815,382.12	32° 32' 24.844 N	103° 26' 38.565 W	
17,700.0	90.00	179.58	11,000.0	-6,225.9	-907.9	561,311.94	815,382.86	32° 32' 23.854 N	103° 26' 38.566 W	
17,800.0	90.00	179.58	11,000.0	-6,325.9	-907.2	561,211.95	815,383.60	32° 32' 22.865 N	103° 26' 38.567 W	
17,900.0	90.00	179.58	11,000.0	-6,425.9	-906.4	561,111.95	815,384.34	32° 32' 21.875 N	103° 26' 38.568 W	
18,000.0	90.00	179.58	11,000.0	-6,525.9	-905.7	561,011.95	815,385.08	32° 32' 20.886 N	103° 26' 38.569 W	
18,100.0	90.00	179.58	11,000.0	-6,625.8	-904.9	560,911.95	815,385.82	32° 32' 19.896 N	103° 26' 38.570 W	
18,200.0	90.00	179.58	11,000.0	-6,725.8	-904.2	560,811.96	815,386.56	32° 32' 18.907 N	103° 26' 38.571 W	
18,300.0	90.00	179.58	11,000.0	-6,825.8	-903.5	560,711.96	815,387.30	32° 32' 17.917 N	103° 26' 38.572 W	
18,400.0	90.00	179.58	11,000.0	-6,925.8	-902.7	560,611.96	815,388.04	32° 32' 16.928 N	103° 26' 38.574 W	
18,500.0	90.00	179.58	11,000.0	-7,025.8	-902.0	560,511.96	815,388.78	32° 32' 15.938 N	103° 26' 38.575 W	
18,600.0	90.00	179.58	11,000.0	-7,125.8	-901.2	560,411.97	815,389.52	32° 32' 14.949 N	103° 26' 38.576 W	
18,700.0	90.00	179.58	11,000.0	-7,225.8	-900.5	560,311.97	815,390.26	32° 32' 13.959 N	103° 26' 38.577 W	
18,718.7	90.00	179.58	11,000.0	-7,244.6	-900.4	560,293.24	815,390.40	32° 32' 13.774 N	103° 26' 38.577 W	

TD at 18718.7 - LTP/BHL MALLARD SC 5H

Design Targets										
Target Name	Dip Angle (°)	Dip Dir. (°)	TVD (usft)	+N/-S (usft)	+E/-W (usft)	Northing (usft)	Easting (usft)	Latitude	Longitude	
FTP MALLARD SC 5H - hit/miss target - Shape - Point	0.00	0.00	11,000.0	476.1	-957.7	568,013.92	815,333.01	32° 33' 30.170 N	103° 26' 38.494 W	
- plan misses target center by 230.3usft at 11077.6usft MD (10902.2 TVD, 355.0 N, -1127.5 E)										
LTP/BHL MALLARD SC - plan hits target center - Point	0.00	0.00	11,000.0	-7,244.6	-900.4	560,293.24	815,390.40	32° 32' 13.774 N	103° 26' 38.577 W	
PP2 MALLARD SC 5H - plan hits target center - Point	0.00	0.00	11,000.0	-2,070.5	-938.6	565,467.33	815,352.11	32° 33' 4.972 N	103° 26' 38.520 W	

Formations						
Measured Depth (usft)	Vertical Depth (usft)	Name	Lithology	Dip (°)	Dip Direction (°)	
1,702.9	1,697.0	RUSTLER				
2,555.2	2,535.0	SALADO=T/SALT				
4,040.2	3,995.0	BASE OF SALT				
4,040.2	3,995.0	YATES				
4,345.3	4,295.0	SEVEN RIVERS				
5,095.9	5,033.0	QUEEN				
6,054.0	5,975.0	DELAWARE SANDS=CVCN				
7,063.9	6,968.0	BYCN				
8,431.0	8,315.0	BSGL				
9,613.1	9,497.0	FBSG				
10,296.1	10,180.0	SBSG				

PERMIAN

RESOURCES

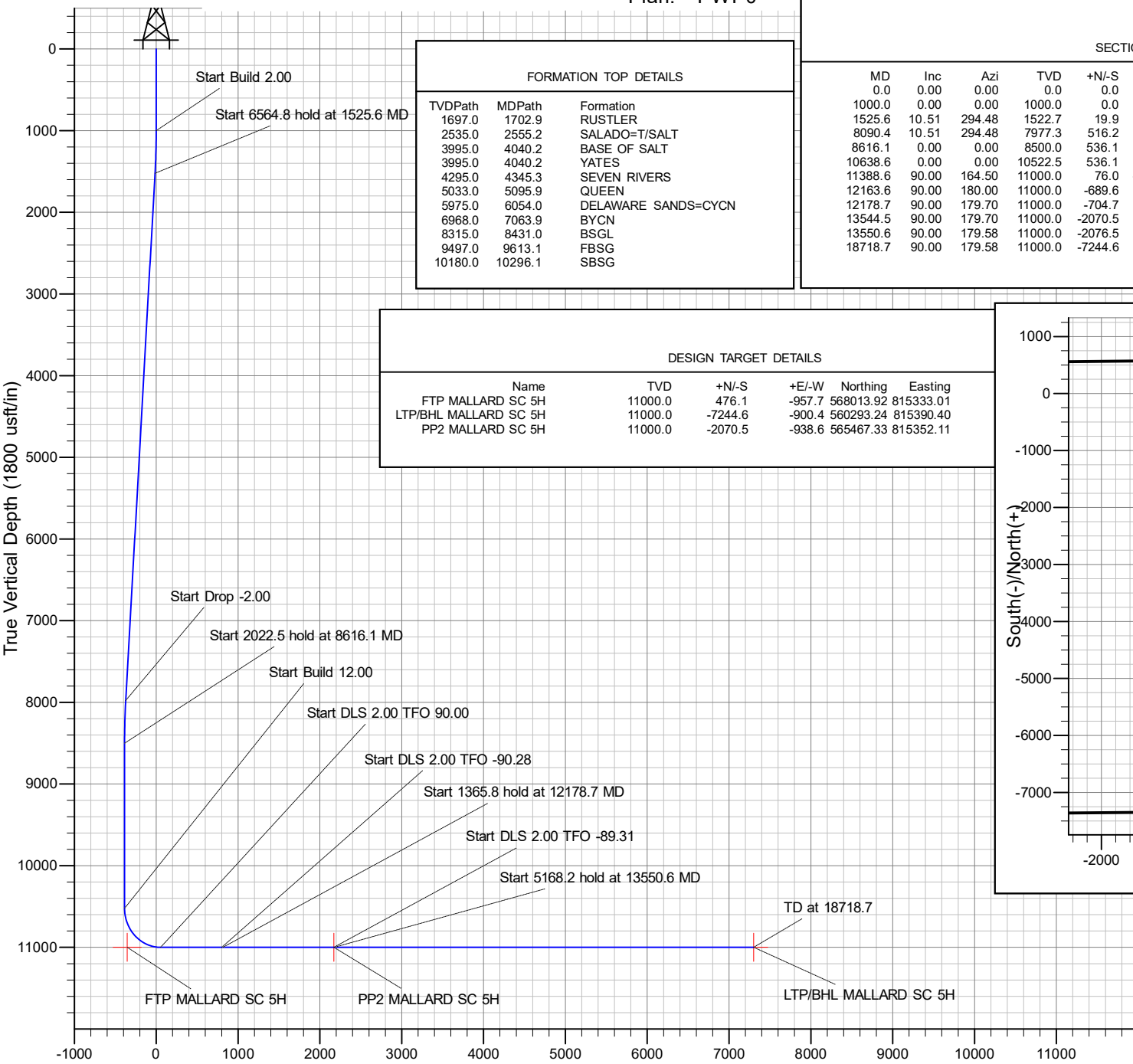
Planning Report - Geographic

Database:	Compass_17	Local Co-ordinate Reference:	Well MALLARD STATE COM 5H
Company:	NEW MEXICO	TVD Reference:	KB @ 3722.0usft
Project:	(SP) LEA	MD Reference:	KB @ 3722.0usft
Site:	MALLARD	North Reference:	Grid
Well:	MALLARD STATE COM 5H	Survey Calculation Method:	Minimum Curvature
Wellbore:	OWB		
Design:	PWPO		

Plan Annotations					
Measured Depth (usft)	Vertical Depth (usft)	Local Coordinates		Comment	
		+N/-S (usft)	+E/-W (usft)		
1,000.0	1,000.0	0.0	0.0	Start Build 2.00	
1,525.6	1,522.7	19.9	-43.8	Start 6564.8 hold at 1525.6 MD	
8,090.4	7,977.3	516.2	-1,133.9	Start Drop -2.00	
8,616.1	8,500.0	536.1	-1,177.7	Start 2022.5 hold at 8616.1 MD	
10,638.6	10,522.5	536.1	-1,177.7	Start Build 12.00	
11,388.6	11,000.0	76.0	-1,050.1	Start DLS 2.00 TFO 90.00	
12,163.6	11,000.0	-689.6	-945.9	Start DLS 2.00 TFO -90.28	
12,178.7	11,000.0	-704.7	-945.9	Start 1365.8 hold at 12178.7 MD	
13,544.5	11,000.0	-2,070.5	-938.6	Start DLS 2.00 TFO -89.31	
13,550.6	11,000.0	-2,076.5	-938.6	Start 5168.2 hold at 13550.6 MD	
18,718.7	11,000.0	-7,244.6	-900.4	TD at 18718.7	

PERMIAN RESOURCES

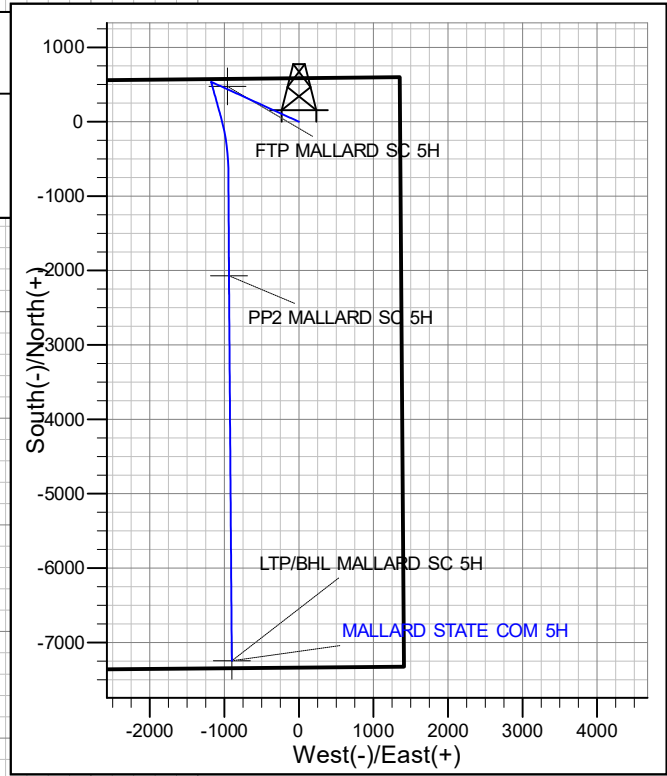
County: (SP) LEA
 Site: MALLARD
 Well: MALLARD STATE COM 5H
 GE: 3692.0
 Plan: PWP0



FORMATION TOP DETAILS		
TVDPath	MDPath	Formation
1697.0	1702.9	RUSTLER
2535.0	2555.2	SALADO=T/SALT
3995.0	4040.2	BASE OF SALT
3995.0	4040.2	YATES
4295.0	4345.3	SEVEN RIVERS
5033.0	5095.9	QUEEN
5975.0	6054.0	DELAWARE SANDS=CVCN
6968.0	7063.9	BYCN
8315.0	8431.0	BSGL
9497.0	9613.1	FBSG
10180.0	10296.1	SBSG

SECTION DETAILS							
MD	Inc	Azi	TVD	+N/-S	+E/-W	Vsect	Annotation
0.0	0.00	0.00	0.0	0.0	0.0	0.0	
1000.0	0.00	0.00	1000.0	0.0	0.0	0.0	Start Build 2.00
1525.6	10.51	294.48	1522.7	19.9	-43.8	-14.4	Start 6564.8 hold at 1525.6 MD
8090.4	10.51	294.48	7977.3	516.2	-1133.9	-372.4	Start Drop -2.00
8616.1	0.00	0.00	8500.0	536.1	-1177.7	-386.8	Start 2022.5 hold at 8616.1 MD
10638.6	0.00	0.00	10522.5	536.1	-1177.7	-386.8	Start Build 12.00
11388.6	90.00	164.50	11000.0	76.0	-1050.1	54.1	Start DLS 2.00 TFO 90.00
12163.6	90.00	180.00	11000.0	-689.6	-945.9	801.0	Start DLS 2.00 TFO -90.28
12178.7	90.00	179.70	11000.0	-704.7	-945.9	816.0	Start 1365.8 hold at 12178.7 MD
13544.5	90.00	179.70	11000.0	-2070.5	-938.6	2170.4	Start DLS 2.00 TFO -89.31
13550.6	90.00	179.58	11000.0	-2076.5	-938.6	2176.4	Start 5168.2 hold at 13550.6 MD
18718.7	90.00	179.58	11000.0	-7244.6	-900.4	7300.3	TD at 18718.7

DESIGN TARGET DETAILS						
Name	TVD	+N/-S	+E/-W	Northing	Easting	
FTP MALLARD SC 5H	11000.0	476.1	-957.7	568013.92	815333.01	
LTP/BHL MALLARD SC 5H	11000.0	-7244.6	-900.4	560293.24	815390.40	
PP2 MALLARD SC 5H	11000.0	-2070.5	-938.6	565467.33	815352.11	



Permian Resources - MALLARD STATE COM 5H

1. Geologic Formations

Formation	Elevation	TVD	Target
Rustler	2025	1697	No
Top of Salt	1187	2535	No
Yates	-295	4017	No
Capitan	-295	4017	No
Cherry Canyon	-2295	6017	No
Brushy Canyon	-3298	7020	No
Bone Spring Lime	-4659	8381	No
1st Bone Spring Sand	-5853	9575	No
2nd Bone Spring Sand	-6543	10265	Yes
3rd Bone Spring Sand	-7688	11410	No
Wolfcamp	-7753	11475	No

2. Blowout Prevention

ROP installed and tested before drilling which hole?	Size?	Min. Required WP	Type	x	Tested to:
12.25	13-5/8"	5M	Annular	x	2500 psi
			Blind Ram	x	
			Pipe Ram	x	5000 psi
			Double Ram		
			Other*		
8.75	13-5/8"	5M	Annular	x	2500 psi
			Blind Ram	x	
			Pipe Ram	x	5000 psi
			Double Ram		
			Other*		

Equipment: BOPE will meet all requirements for above listed system per 43 CFR 3172. BOPE with working pressure ratings in excess of anticipated maximum surface pressure will be utilized for well control from drill out of surface casing to TMD. The system may be upgraded to a higher pressure but still tested to the working pressure listed in the table above. If the system is upgraded all of the components installed will be functional, tested, and will meet all requirements per 43 CFR 3172. The wellhead will be a multibowl speed head allowing for hangoff of intermediate casing of the surface x intermediate annulus without breaking the connection between the BOP & wellhead. A variance is requested to utilize a flexible choke line (flexhose) from the BOP to choke manifold.

Requesting Variance? YES

Variance request: Multibowl Wellhead, Flexhose, Breaktesting, Offline Cementing Variances. Attachments in Section 8.

Testing Procedure: Operator requests to ONLY test broken pressure seals per API Standard 53 and the attachments in Section 8. The BOP test shall be performed before drilling out of the surface casing shoe and will occur at a minimum: a. when initially installed, b. whenever any seal subject to test pressure is broken, c. following related repairs, d. at 21-day intervals. Testing of the ram type preventer(s) and annual type preventer(s) shall be tested per 43 CFR 3172. The BOPE configuration, choke manifold layout, and accumulator system will be in compliance with 43 CFR 3172. Bleed lines will discharge 100' from wellhead in non-H2S scenarios and 150' from wellhead in H2S scenarios.

Choke Diagram Attachment: 5M Choke Manifold

BOP Diagram Attachment: BOP Schematic

3. Casing

String	Hole Size	Casing Size	Top	Bottom	Top TVD	Bottom TVD	Length	Grade	Weight	Connection	Collapse SF	Burst SF	Joint SF Type	Joint SF	Body SF Type	Body SF
Surface	17.5	13.375	0	1722	0	1722	1722	J55	54.5	BTC	1.33	1.33	Dry	4.69	Dry	4.40
Intermediate	12.25	9.625	0	6067	0	6067	6067	J55	40	BTC	2.14	1.40	Dry	2.08	Dry	1.84
Production	8.75	5.5	0	8616	0	11000	8616	P110RY	20	Bushmast	1.85	1.93	Dry	2.00	Dry	2.00
Production	8.5	5.5	8616	18719	11000	11000	10103	P110RY	20	Bushmast	1.85	1.93	Dry	2.00	Dry	2.00
BLM Min Safety Factor											1.125	1	1.6	1.6		

Non API casing spec sheets and casing design assumptions attached.

4. Cement

String	Lead/Tail	Top MD	Bottom MD	Quantity (sx)	Yield	Density	Cu Ft	Excess %	Cement Type	Additives
Surface	lead	0	1370	1020	1.88	12.9	1910	100%	Class C	EconoCem-HLC + 5% Salt + 5% Kol-Seal
Surface	Tail	1370	1722	280	1.34	14.8	370	50%	Class C	Accelerator
Intermediate	Lead	4042	4850	210	1.88	12.9	380	50%	Class C	EconoCem-HLC + 5% Salt + 5% Kol-Seal
Intermediate	Tail	4850	6067	440	1.34	14.8	580	50%	Class C	Retarder
Stage Tool Depth		4042								
Intermediate 2nd Stage	Lead	0	3542	960	1.88	12.9	1800	50%	Class C	EconoCem-HLC + 5% Salt + 5% Kol-Seal
Intermediate 2nd Stage	Tail	3542	4042	160	1.33	14.8	200	25%	Class C	Salt
Production	Lead	5567	8616	460	2.41	11.5	1090	40%	Class H	POZ, Extender, Fluid Loss, Dispersant, Retarder
Production	Tail	8616	18719	1680	1.73	12.5	2900	25%	Class H	POZ, Extender, Fluid Loss, Dispersant, Retarder
	0	0	0	0	0	0	0	0%	0	0

5. Circulating Medium

Mud System Type: Closed

Will an air or gas system be used: No

Describe what will be on location to control well or mitigate other conditions: Sufficient quantities of mud materials will be on the well site at all times for the purpose of assuring well control and maintaining wellbore integrity. Surface interval will employ fresh water mud. The intermediate hole will utilize a saturated brine fluid to inhibit salt washout. The production hole will employ brine based and oil base fluid to inhibit formation reactivity and of the appropriate density to maintain well control.

Describe the mud monitoring system utilized: Centrifuge separation system. Open tank monitoring with EDR will be used for drilling fluids and return volumes. Open tank monitoring will be used for cement and cuttings return volumes. Mud properties will be monitored at least every 24 hours using industry accepted mud check practices.

Cuttings Volume: 11480 Cu Ft

Circulating Medium Table

Top Depth	Bottom Depth	Mud Type	Min Weight	Max Weight
0	1722	Spud Mud	8.6	9.5
1722	6067	Salt Saturated	10	10
6067	8616	Water Based Mud	9	10.5
8616	18719	OBM	9	10.5

6. Test, Logging, Coring

List of production tests including testing procedures, equipment and safety measures:

Will utilize MWD/LWD from intermediate hole to TD of the well.

List of open and cased hole logs run in the well:

DIRECTIONAL SURVEY

Coring operation description for the well:

N/A

7. Pressure

Anticipated Bottom Hole Pressure	6010	psi
Anticipated Surface Pressure	3586	psi
Anticipated Bottom Hole Temperature	164	°F
Anticipated Abnormal pressure, temp, or geo hazards	No	

Permian Resources

Well: **MALLARD STATE COM 5H**

State **New Mexico** County: **Lea**

FM Target: **SBSG**

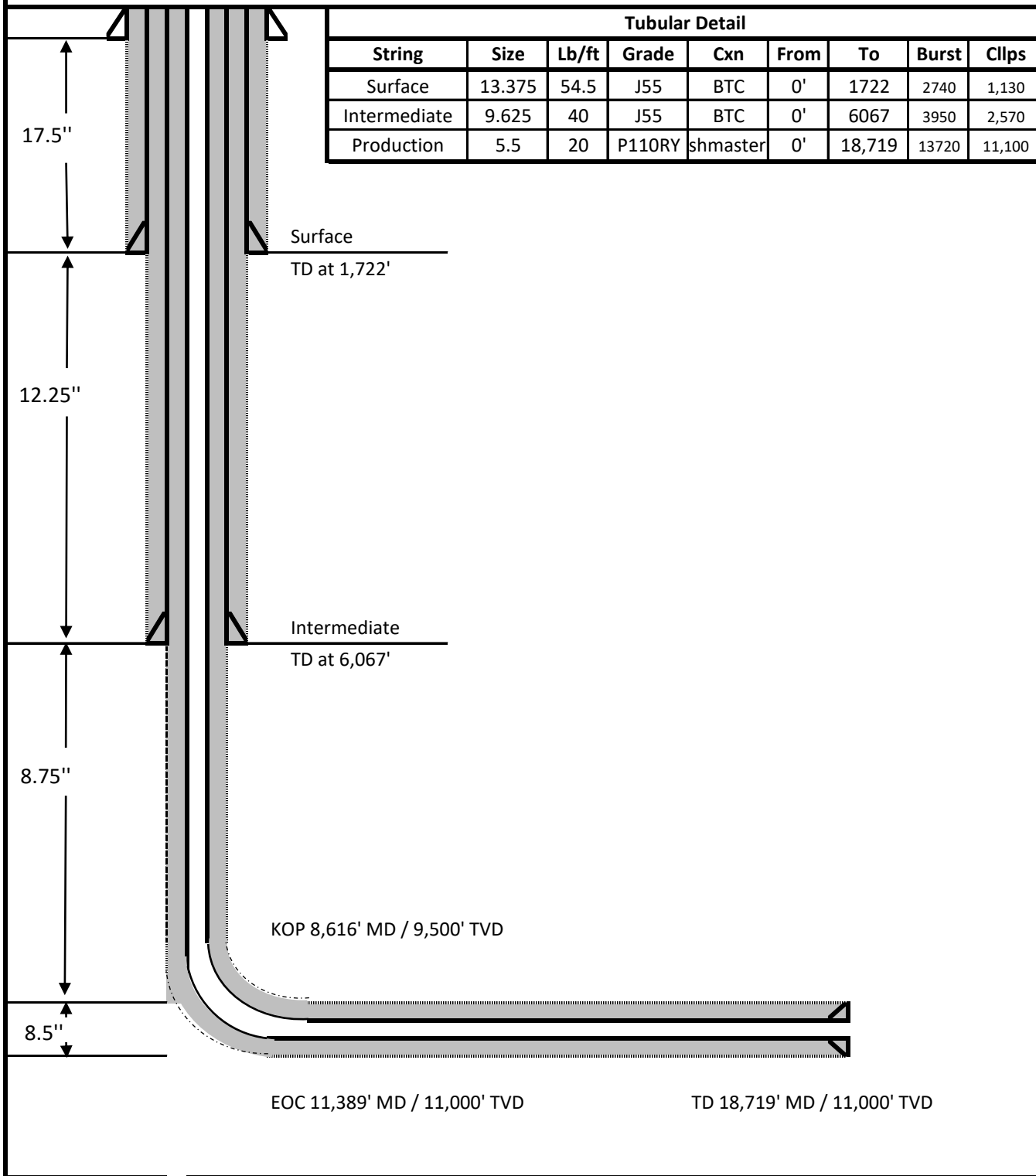
Location: **Lot K, Section 22, T20S, R35E, 2058' FSL, 1356' FEL**

BHL: **Lot O, Section 27, T20S, R35E, 100' FSL, 2310' FEL**

KB Elev: **3722**

KB: **30**

GL Elev: **3692**



Tubular Detail								
String	Size	Lb/ft	Grade	Cxn	From	To	Burst	Clips
Surface	13.375	54.5	J55	BTC	0'	1722	2740	1,130
Intermediate	9.625	40	J55	BTC	0'	6067	3950	2,570
Production	5.5	20	P110RY	shmaster	0'	18,719	13720	11,100

Permian Resources Multi-Well Pad Batch Drilling Procedure

Surface Casing - PR intends to Batch set all surface casing to a depth approved in the APD. Surface Holes will be batch drilled by a rig. Appropriate notifications will be made prior to spudding the well, running and cementing casing and prior to skidding to the rig to the next well on pad.

1. Drill Surface hole to Approved Depth with Rig and perform wellbore cleanup cycles. Trip out and rack back drilling BHA.
2. Run and land planned surface casing see Illustration 1-1 Below to depth approved in APD.
3. Set packoff and test to 5k psi
4. Offline Cement
5. Install wellhead with pressure gauge and nightcap. Nightcap is shown on final wellhead Stack up Illustration #2-2.
6. Skid Rig to adjacent well to drill Surface hole.
7. Surface casing test will be performed by the rig in order to allow ample time for Cement to develop 500psi compressive strength. Casing test to 0.22 psi/ft or 1500 psi whichever is greater - not to exceed 70% casing burst.

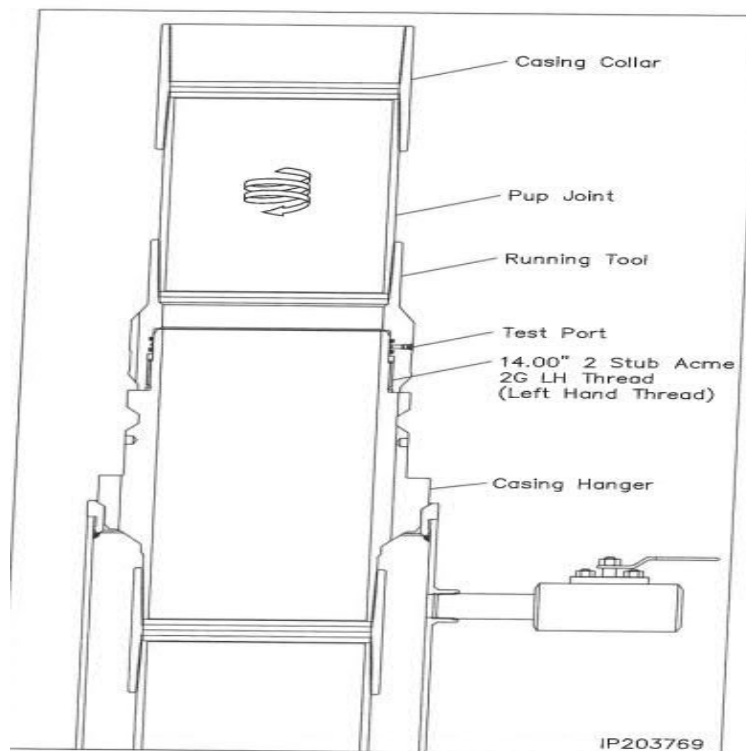


Illustration 1-1

Intermediate Casing – PR intends to Batch set all intermediate casing strings to a depth approved in the APD. Intermediate Holes will be batch drilled by the rig. Appropriate notifications will be made prior to testing BOPE, and prior to running/cementing all casing strings.

1. Rig will remove the nightcap and install and test BOPE.
2. Test Surface casing per COA WOC timing (.22 psi/ft or 1500 psi whichever is greater) - not to exceed 70% casing burst. Cement must have achieved 500psi compressive strength prior to test.
3. Install wear bushing then drill out surface casing shoe-track plus 20' and conduct FIT to minimum of the MW equivalent anticipated to control the formation pressure to the next casing point.
4. Drill Intermediate hole to approved casing point. Trip out of hole with BHA to run Casing.
5. Remove wear bushing then run and land Intermediate Casing with mandrel hanger in wellhead.
6. Cement casing to surface with floats holding.
7. Washout stack then run wash tool in wellhead and wash hanger and pack-off setting area.
8. Install pack-off and test void to 5,000 psi for 15 minutes. Nightcap shown on final wellhead stack up illustration 2-2 on page 3.
9. Test casing per COA WOC timing (.22 psi/ft or 1500 psi whichever is greater) - not to exceed 70% casing burst. Cement must have achieved 500psi compressive strength prior to test.
10. Install nightcap – skid rig to adjacent well to drill Intermediate hole.

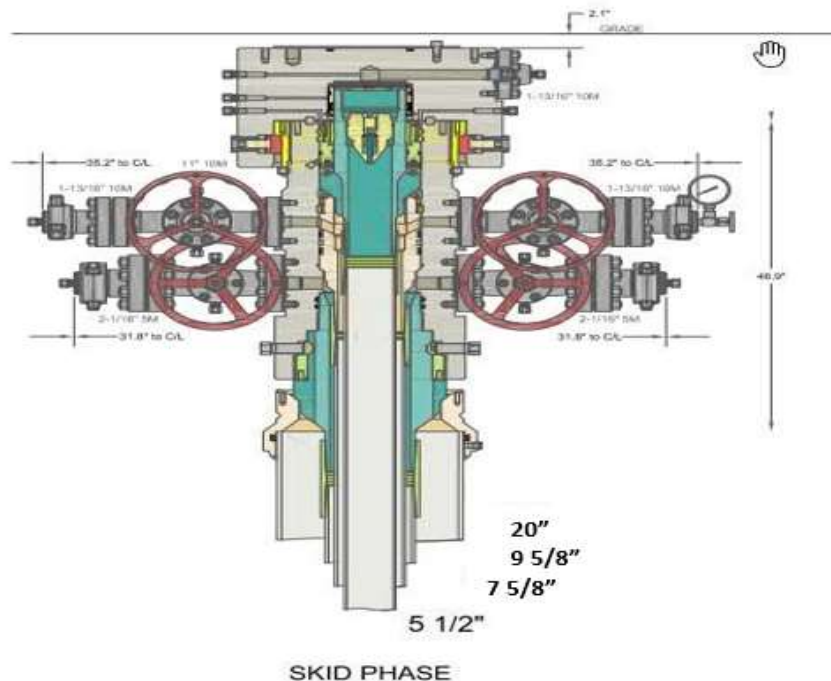


Illustration 2-2

Production Casing – PR intends to Batch set all Production casings with Rig. Appropriate notifications will be made prior Testing BOPE, and prior to running/cementing all casing strings.

1. Drilling Rig will remove the nightcap and install and test BOPE.
2. Install wear bushing then drill Intermediate shoe-track plus 20' and conduct FIT to minimum MW equivalent to control the formation pressure to TD of well.
3. Drill Vertical hole to KOP – Trip out for Curve BHA.
4. Drill Curve, landing in production interval – Trip for Lateral BHA.
5. Drill Lateral / Production hole to Permitted BHL, perform cleanup cycles and trip out to run Production Casing.
6. Remove wear bushing then run Production casing to TD landing casing mandrel in wellhead.
7. Cement Production string with floats holding.
8. Run in with wash tool and wash wellhead area – install pack-off and test void to 5,000psi for 15 minutes.
9. Install BPV in Production mandrel hanger – Nipple down BOPE and install nightcap.
10. Test nightcap void to 5,000 psi for 30 minutes per illustration 2-2
11. Skid rig to adjacent well on pad to drill production hole.

Permian Resources BOP Break Testing Variance Procedure

Subject: Request for a Variance Allowing break Testing of the Blowout Preventer Equipment (BOPE). Permian Resources requests a variance to ONLY test broken pressure seals on the BOPE and function test BOP when skidding a drilling rig between multiple wells on a pad.

Background

Title 43 CFR 3172, Drilling Operations, Sections 6.b.9.iv states that the BOP test must be performed whenever any seal subject to test pressure is broken. The current interpretation of the Bureau of Land Management (BLM) requires a complete BOP test and not just a test of the affected component. 43 CFR 3172.13, Variances from minimum standards states, "An operator may request the authorized officer to approve a variance from any of the minimum standards prescribed in §§ 3172.6 through 3172.12. All such requests shall be submitted in writing to the appropriate authorized officer and provide information as to the circumstances which warrant approval of the variance(s) requested and the proposed alternative methods by which the related minimum standard(s) are to be satisfied. The authorized officer, after considering all relevant factors, if appropriate, may approve the requested variance(s) if it is determined that the proposed alternative(s) meet or exceed the objectives of the applicable minimum standard(s)." Permian Resources feels the break testing the BOPE is such a situation. Therefore, as per 43 CFR 3172.13, Permian Resources submits this request for the variance.

Supporting Documentation

The language used in 43 CFR 3172 became effective on December 19, 1988 and has remained the standard for regulating BLM onshore drilling operations for over 30 years. During this time, there have been significant changes in drilling technology. The BLM continues to use the variance request process to allow for the use of modern technology and acceptable engineering practices that have arisen since 43 CFR 3172 was originally released. The Permian Resources drilling rig fleet has many modern upgrades that allow the intact BOP stack to be moved between well slots on a multi-well pad, as well as, wellhead designs that incorporate quick connects facilitating release of the BOP from the wellhead without breaking any BOP stack components apart. These technologies have been used extensively offshore, and other regulators, API, and many operators around the world have endorsed break testing as safe and reliable.

Figure 1: Winch System attached to BOP Stack



Figure 2: BOP Winch System



American Petroleum Institute (API) standards, specification and recommended practices are considered the industry standard and are consistently utilized and referenced by the industry. 43 CFR 3172 recognizes API recommended Practices (RP) 53 in its original development. API Standard 53, Well Control Equipment Systems for Drilling Wells (Fifth Edition, December 2018, Annex C, Table C.4) recognizes break testing as an acceptable practice. Specifically, API Standard 53, Section 5.3.7.1 states "A pressure test of the pressure containing component shall be performed following the disconnection or repair, limited to the affected component." See Table C.4 below for reference.

62		API STANDARD 53	
Table C.4—Initial Pressure Testing, Surface BOP Stacks			
Component to be Pressure Tested	Pressure Test—Low Pressure ^a psig (MPa)	Pressure Test—High Pressure ^{a,c}	
		Change Out of Component, Elastomer, or Ring Gasket	No Change Out of Component, Elastomer, or Ring Gasket
Annular preventer ^b	250 to 350 (1.72 to 2.41)	RWP of annular preventer	MASP or 70% annular RWP, whichever is lower.
Fixed pipe, variable bore, blind, and BSR preventers ^{b,c}	250 to 350 (1.72 to 2.41)	RWP of ram preventer or wellhead system, whichever is lower	ITP
Choke and kill line and BOP side outlet valves below ram preventers (both sides)	250 to 350 (1.72 to 2.41)	RWP of side outlet valve or wellhead system, whichever is lower	ITP
Choke manifold—upstream of chokes ^a	250 to 350 (1.72 to 2.41)	RWP of ram preventers or wellhead system, whichever is lower	ITP
Choke manifold—downstream of chokes ^a	250 to 350 (1.72 to 2.41)	RWP of valve(s), line(s), or MASP for the well program, whichever is lower	
Kelly, kelly valves, drill pipe safety valves, IBOPs	250 to 350 (1.72 to 2.41)	MASP for the well program	

^a Pressure test evaluation periods shall be a minimum of five minutes. No visible leaks. The pressure shall remain stable during the evaluation period. The pressure shall not decrease below the intended test pressure.

^b Annular(s) and VBR(s) shall be pressure tested on the largest and smallest OD drill pipe to be used in well program.

^c For pad drilling operations, moving from one wellhead to another within the 21 days, pressure testing is required for pressure-containing and pressure-controlling connections when the integrity of a pressure seal is broken.

^d For surface offshore operations, the ram BOPs shall be pressure tested with the ram locks engaged and the closing and locking pressure vented during the initial test. For land operations, the ram BOPs shall be pressure tested with the ram locks engaged and the closing and locking pressure vented at commissioning and annually.

^e Adjustable chokes are not required to be full sealing devices. Pressure testing against a closed choke is not required.

The Bureau of Safety and Environmental Enforcement (BSEE), Department of Interior, has also utilized the API standards, specification and best practices in the development of its offshore oil and gas regulations and incorporates them by reference within its regulations.

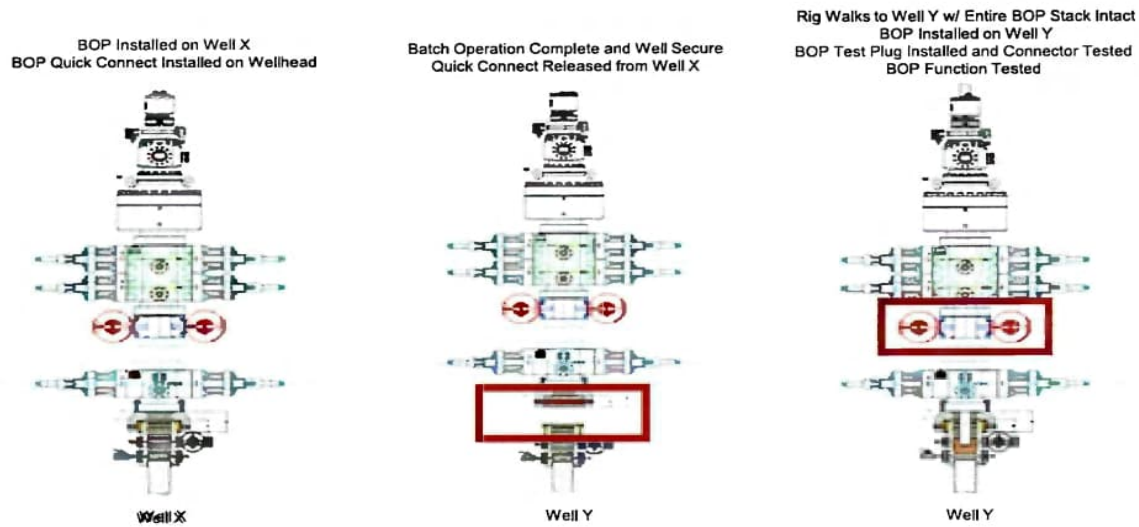
Break testing has been approved by the BLM in the past with other operators based on the detailed information provided in this document.

Permian Resources feels break testing and our current procedures meet the intent of 43 CFR 3172 and often exceed it. There has been no evidence that break testing results in more components failing than seen on full BOP tests. Permian Resources internal standards require complete BOPE tests more often than that of 43 CFR 3172 (every 21 days). In addition to function testing the annular, pipe rams and blind rams after each BOP nipple up, Permian Resources performs a choke drill with the rig crew prior to drilling out every casing shoe. This is additional training for the rig crew that exceeds the requirements of 43 CFR 3172.

Procedures

- 1) Permian Resources will use this document for our break testing plan for New Mexico Delaware Basin. The summary below will be referenced in the APD or Sundry Notice and receive approval prior to implementing this variance.
- 2) Permian Resources will perform BOP break testing on multi-wells pads where multiple intermediate sections can be drilled and cased within the 21-day BOP test window.
 - a) A full BOP test will be conducted on the first well on the pad.
 - b) The first intermediate hole section drilled on the pad will be the deepest. All the remaining hole sections will be the same formation depth or shallower.
 - c) A full BOP test will be required if the intermediate hole section being drilled has a MASP over 5M.
 - d) A full BOP test will be required prior to drilling any production hole.
- 3) After performing a complete BOP test on the first well, the intermediate hole section will be drilled and cased, two breaks would be made on the BOP equipment.
 - a) Between the HCV valve and choke line connection
 - b) Between the BOP quick connect and the wellhead
- 4) The BOP is then lifted and removed from the wellhead by a hydraulic system.
- 5) After skidding to the next well, the BOP is moved to the wellhead by the same hydraulic system and installed.
- 6) The connections mentioned in 3a and 3b will then be reconnected.
- 7) Install test plug into the wellhead using test joint or drill pipe.
- 8) A shell test is performed against the upper pipe rams testing the two breaks.
- 9) The shell test will consist of a 250 psi low test and a high test to the value submitted in the APD or Sundry (e.g. 5,000 psi or 10,000psi).
- 10) Function tests will be performed on the following components: lower pipe rams, blind rams, and annular.
- 11) For a multi-well pad the same two breaks on the BOP would be made and on the next wells and steps 4 through 10 would be repeated.
- 12) A second break test would only be done if the intermediate hole section being drilled could not be completed within the 21 day BOP test window.

Note: Picture below highlights BOP components that will be tested during batch operations



Summary

A variance is requested to ONLY test broken pressure seals on the BOP equipment when moving from wellhead to wellhead which is in compliance with API Standard 53. API Standard 53 states, that for pad drilling operations, moving from one wellhead to another within 21 days, pressure testing is required for pressure-containing and pressure-controlling connections when the integrity of a pressure seal is broken.

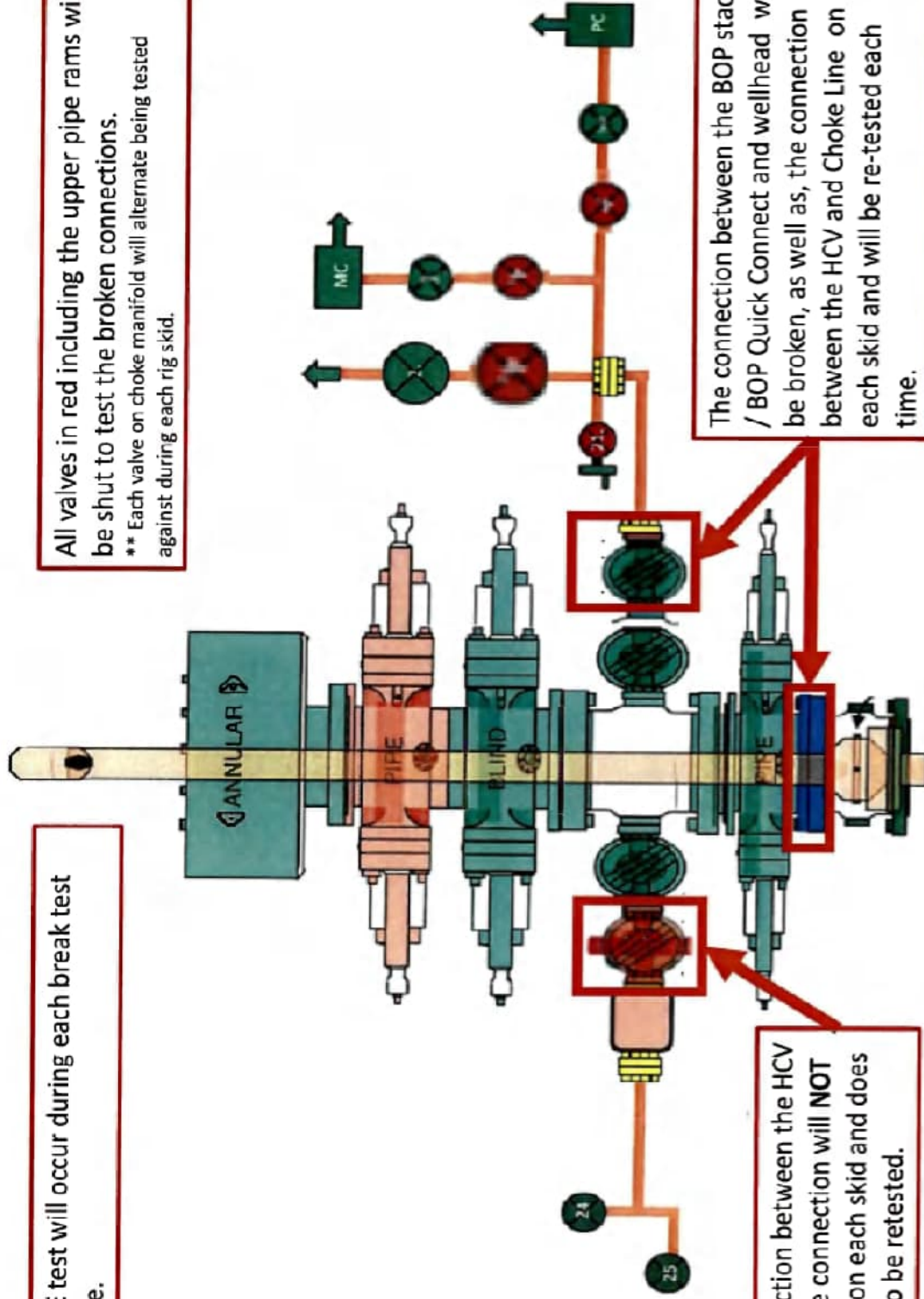
The BOP will be secured by a hydraulic carrier or cradle. The BLM will be contacted if a Well Control event occurs prior to the commencement of a BOPE Break Testing operation.

Based on public data and the supporting documentation submitted herein to the BLM, we will request permission to ONLY retest broken pressure seals if the following conditions are met:

- 1) After a full BOP test is conducted on the first well on the pad.
- 2) The first intermediate hole section drilled on the pad will be the deepest. All the remaining hole sections will be the same depth or shallower.
- 3) A full BOP test will be required if the intermediate hole section being drilled has a MASP over 5M.
- 4) A full BOP test will be required prior to drilling the production hole.

Only **ONE** test will occur during each break test procedure.

All valves in red including the upper pipe rams will be shut to test the broken connections.
** Each valve on choke manifold will alternate being tested against during each rig skid.



The connection between the HCV and kill line connection will **NOT** be broken on each skid and does not need to be retested.

The connection between the BOP stack / BOP Quick Connect and wellhead will be broken, as well as, the connection between the HCV and Choke Line on each skid and will be re-tested each time.



ContiTech Fluid Technology

ContiTech Oil & Marine Corp. # 11535 Brittonmoore Park Dr., Houston, TX 77041-6916 USA		Packing list / Delivery note	
CONSIGNEE / Ship-to address: HELMERICH & PAYNE INT'L DRILLING CO ATTN: FLEX RIG WHSE - B-BAY 210 MAGNOLIA DRIVE GALENA PARK TX 77547		Document No. 71461553 Document Date 28.01.2022	Customer Number 11697 Customer VAT No. Supplier Number Purchase Order No. 740362040 Purchase Order Date 18.01.2022 Sales Order Number 1388153 Sales Order Date 18.01.2022
Buyer: HELMERICH & PAYNE INT'L DRILLING CO 1437 SOUTH BOULDER 74119 TULSA		Unloading Point RAN-No.	
Conditions Incoterms EXW Houston Ex Works		Page 1 of 2 Weights (Gross / Net) Total Gross Weight 2,507.000 LB Total Net Weight 2,507.000 LB	

Item	Material/Description	Quantity	Net Weight	Gross Weight
20	Buyer: Jack Peebles E-mail: Jackie.Peebles@hpinc.com Tel: 832-782-6000 Rig/Whse: HOW 00RECERTIFY Recert of HP Hoses Serial# 67094 Commodity Code: 3" X 35 FT 10K Choke & Kill Hoses API 16C End 1: 4 - 1/16" 10Kpsi API Spec 6A Type 6BX Flange End 2: 4 - 1/16" 10Kpsi API Spec 6A Type 6BX Flange c/w BX155 ring groove each end Standard: API Spec 16C - Monogrammed Working Pressure: 10,000psi Test Pressure: 15,000psi Inspection & Certification includes: External inspection of the hose & couplings Internal boroscopic inspection of hose liner Hydrostatic pressure test of hose assembly Repair of any external damage to hose body and end connections (limited to minor repairs). Clean & protect end connections Inspection Report Disposal of hose assembly if hose fails inspection and recertification process. Please Flush Hoses before sending them to our Facility.	1 PC	2,507.000 LB	2,507.000 LB

88000240
 (1106-01-0/01)
 2-9-22

ContiTech Rubber Industrial Kft.
 H-6728 Szeged Budapesti út 10.
 P. O. Box 152 Szeged H-6701
 Phone: (62)566-700, Fax: (62)566-713
 Tax Number: 11087209-2-06
 EU Community VAT: HU11087209
 Registration No.: Cg. 0609-002502
 Registry Court: Csongrád Megyei Cégbíróság

COMMERZBANK ZRT. (HUF)
 H-1054 Budapest, Széchenyi rakpart 8.
 H-1245 Budapest P.O. Box 1070
 Account No.: 14220108-26830003
 IBAN: HU83 1422 0108 2683 0003 0000 0000
 SWIFT: COBA HU HXXX

COMMERZBANK AG Hannover (EUR)
 30159 Hannover, Theaterstr. 11-12.
 Account No.: 3 066 156 00
 Sort Code: 250 400 66
 BIC: COBADEFF250
 IBAN: DE41250400660306615600

Record Rotary Hose sleeve number on the CBC Made Hose List!!!!!!!!!!!!!!!!!!!!!!!!!!!!!!!!!!!!



Hydrostatic Test Certificate

ContiTech

Certificate Number H100122		COM Order Reference 1388153		Customer Name & Address	
Customer Purchase Order No: 740362040				HELMERICH & PAYNE DRILLING CO 1434 SOUTH BOULDER AVE TULSA, OK 74119 USA	
Project:					
Test Center Address		Accepted by COM Inspection		Accepted by Client Inspection	
ContiTech Oil & Marine Corp. 11535 Brittmoore Park Drive Houston, TX 77041 USA		Signed: Gerson Mejia-Lazo Date: 02/09/22			

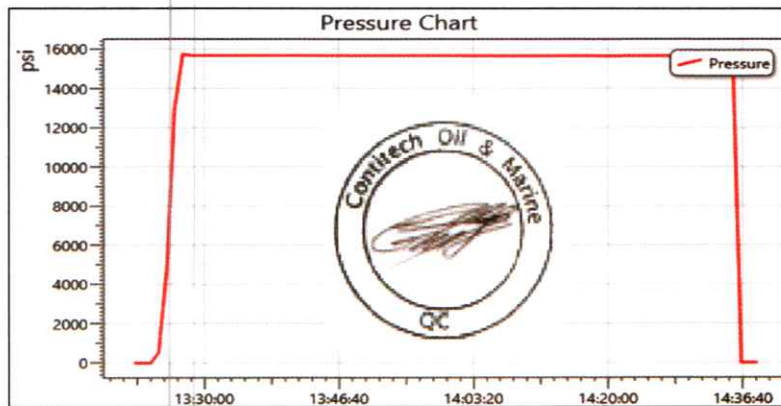
We certify that the goods detailed hereon have been inspected as described below by our Quality Management System, and to the best of our knowledge are found to conform the requirements of the above referenced purchase order as issued to ContiTech Oil & Marine Corporation.

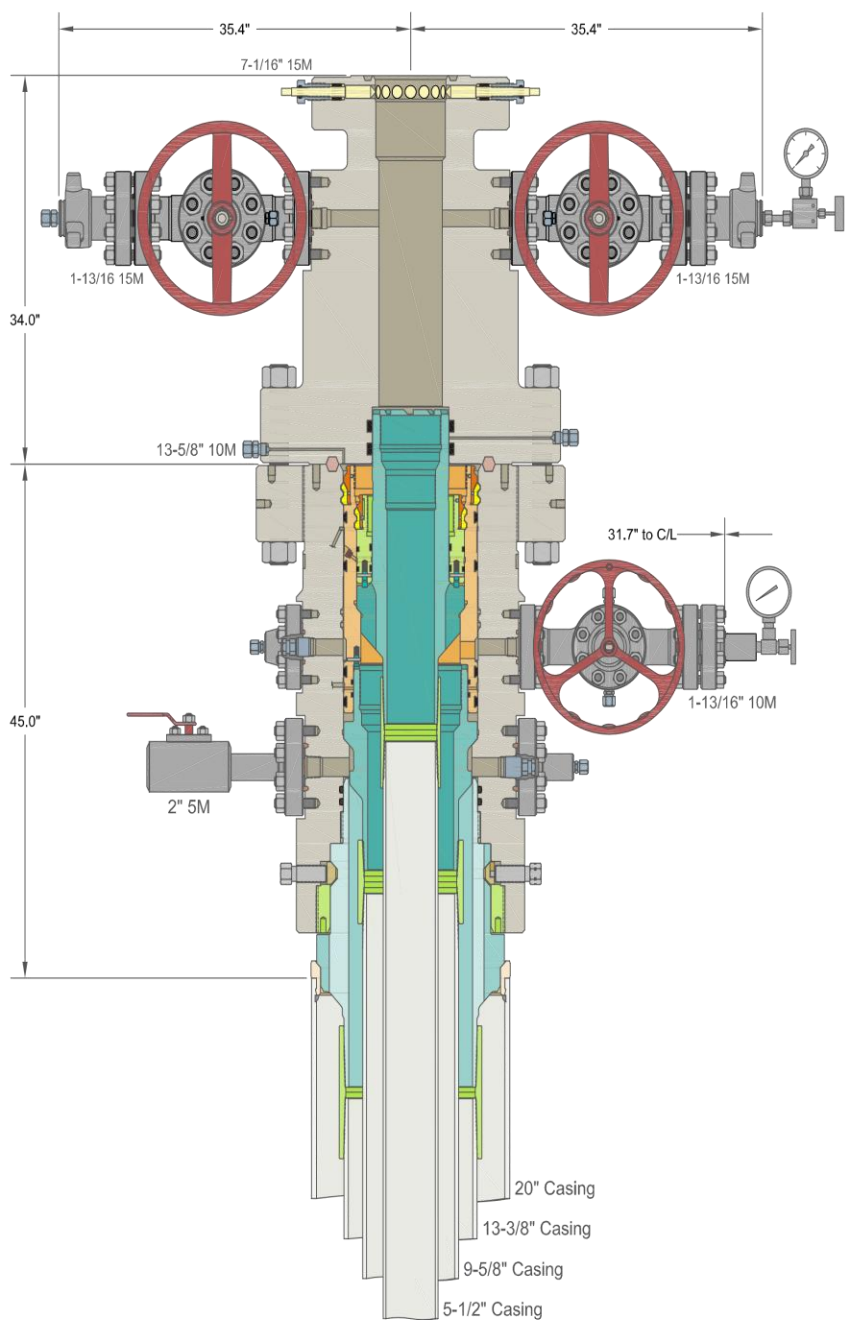
Item	Part No.	Description	Qty	Serial Number	Work. Press. (psi)	Test Press. (psi)	Test Time (minutes)
------	----------	-------------	-----	---------------	--------------------	-------------------	---------------------

20	RECERTIFICATION	3" ID 10K Choke and Kill Hose x 35ft OAL	1	67094	10,000	15,000	60
----	-----------------	--	---	-------	--------	--------	----

Record Information	
Start Time	1/27/2022 13:21:21
End Time	1/27/2022 14:38:28
Interval	00:01:00
Number	78
MaxValue	15849
MinValue	-3
AvgValue	14240
RecordName	67094-sh
RecordNumber	199

Gauge Information	
Model	ADT680
SN	21817380014
Range	(0-40000)psi
Unit	psi





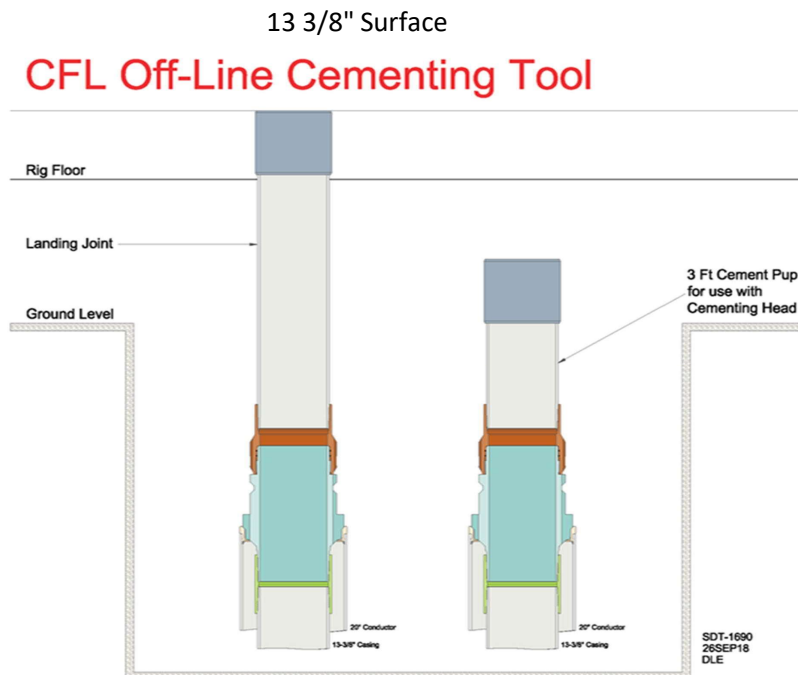
INFORMATION CONTAINED HEREIN IS THE PROPERTY OF CACTUS WELLHEAD, LLC. REPRODUCTION, DISCLOSURE, OR USE THEREOF IS PERMISSIBLE ONLY AS PROVIDED BY CONTRACT OR AS EXPRESSLY AUTHORIZED BY CACTUS WELLHEAD, LLC.

ALL DIMENSIONS APPROXIMATE

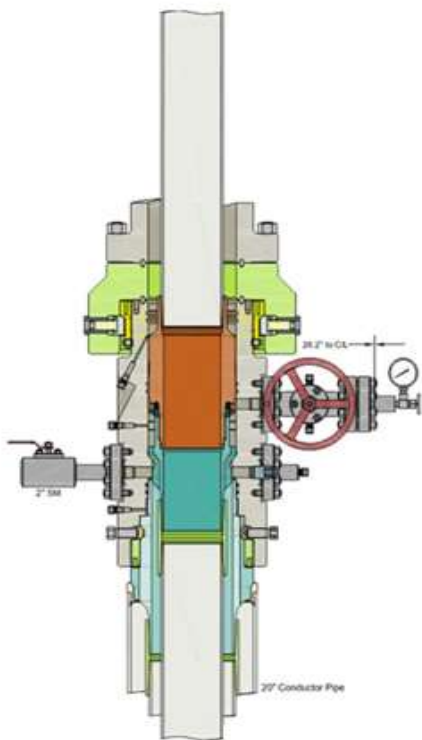
<h2 style="margin: 0;">CACTUS WELLHEAD LLC</h2>	CENTENNIAL RESOURCE DEVELOPMENT LEE CO, NM		
	DRAWN	DLE	10JUN20
20" x 13-3/8" x 9-5/8" x 5-1/2" 10M MBU-3T-CFL-R-DBLO System With 13-5/8" 10M x 7-1/16" 15M CTH-DBLHPS Tubing Head, 20" Landing Ring & Pin Down Mandrel Casing Hangers	APPRV		
	DRAWING NO.	HBE0000338	

Permian Resources Offline Cementing Procedure Surface & Intermediate Casing

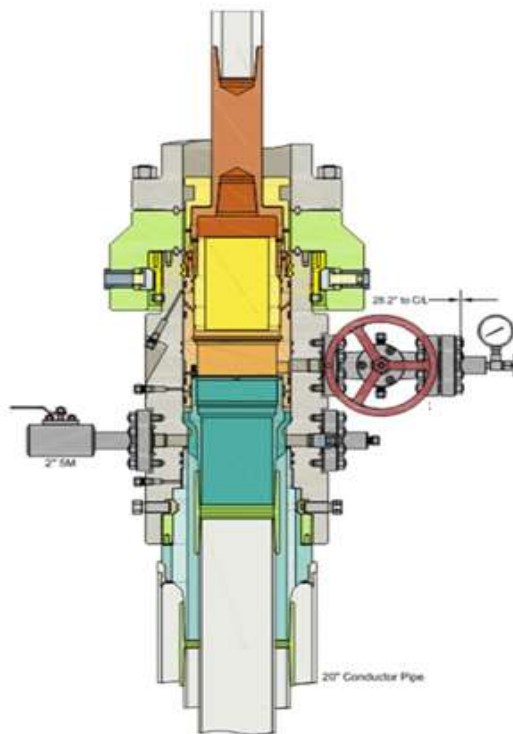
1. Drill hole to Total Depth with Rig and perform wellbore cleanup cycles.
2. Run and casing to Depth.
3. Land casing with mandrel.
4. Circulate 1.5 csg capacity.
5. Flow test – Confirm well is static and floats are holding.
6. Set Annular packoff and pressure test. Test to 5k.
7. Nipple down BOP and install cap flange.
8. Skid rig to next well on pad
9. Remove cap flange (confirm well is static before removal)
 - a) If well is not static use the casing outlet valves to kill well
 - b) Drillers method will be used in well control event
 - c) High pressure return line will be rigged up to lower casing valve and run to choke manifold to control annular pressure
 - d) Kill mud will be circulated once influx is circulated out of hole
 - e) Confirm well is static and remove cap flange to start offline cement operations
10. Install offline cement tool.
11. Rig up cementers.
12. Circulate bottoms up with cement truck
13. Commence planned cement job, take returns through the annulus wellhead valve
14. After plug is bumped confirm floats hold and well is static
15. Rig down cementers and equipment
16. Install night cap with pressure gauge to monitor.



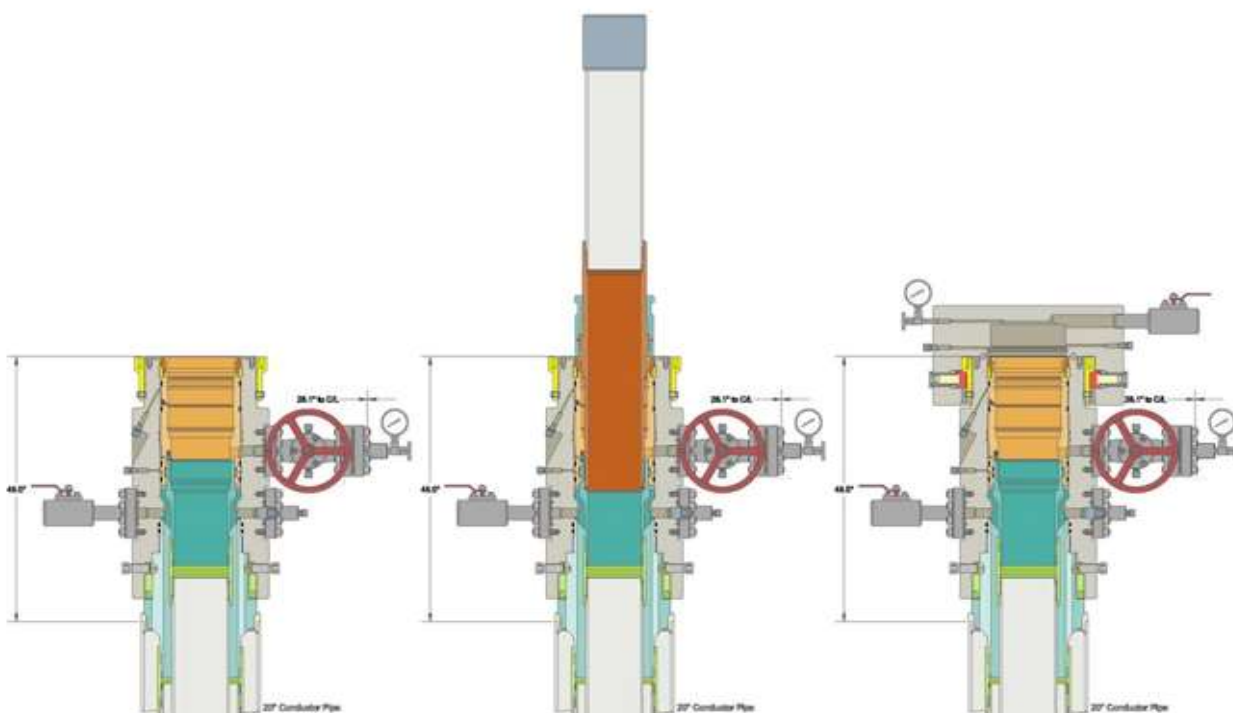
Intermediate



Run 7 5/8" Casing
Land Casing on 7 5/8" Mandrel Hanger
Cement 7 5/8" Casing
Retrieve Running Tool



Run 9 5/8" Packoff
Test Upper and Lower Seals
Engage Lockring
Retrieve Running Tool





State of New Mexico
Energy, Minerals and Natural Resources Department

Submit Electronically
Via E-permitting

Oil Conservation Division
1220 South St. Francis Dr.
Santa Fe, NM 87505

NATURAL GAS MANAGEMENT PLAN

This Natural Gas Management Plan must be submitted with each Application for Permit to Drill (APD) for a new or recompleted well.

Section 1 – Plan Description Effective May 25, 2021

I. Operator: Permian Resources Operating, LLC **OGRID:** 372165 **Date:** 1/29/2026

II. Type: Original Amendment due to 19.15.27.9.D(6)(a) NMAC 19.15.27.9.D(6)(b) NMAC Other.

If Other, please describe: _____

III. Well(s): Provide the following information for each new or recompleted well or set of wells proposed to be drilled or proposed to be recompleted from a single well pad or connected to a central delivery point.

Well Name	API	ULSTR	Footages	Anticipated Oil BBL/D	Anticipated Gas MCF/D	Anticipated Produced Water BBL/D
Mallard Fed Com 501H	TBD	K-22-20S-35E	2021' FSL & 1539' FWL	4400BBL/D	5280MCF/D	17600BBL/D
Mallard Fed Com 601H	TBD	K-22-20S-35E	1941' FSL & 1571'' FWL	4400BBL/D	5280MCF/D	17600BBL/D
Mallard Fed Com 101H	TBD	K-22-20S-35E	1616' FWL & 1941' FSL	4400BBL/D	5280MCF/D	17600BBL/D
Mallard Fed Com 301H	TBD	K-22-20S-35E	1682'FWL & 1941' FSL	4400BBL/D	5280MCF/D	17600BBL/D
Mallard Fed Com 1H	TBD	K-22-20S-35E	1538' FWL & 1861' FSL	4400BBL/D	5280MCF/D	17600BBL/D
Mallard Fed Com 2H	TBD	K-22-20S-35E	1571' FWL & 1860' FSL	4400BBL/D	5280MCF/D	17600BBL/D
Mallard Fed Com 4H	TBD	K-22-20S-35E	1649' FWL & 1860' FSL	4400BBL/D	5280MCF/D	17600BBL/D
Mallard State Com 502H	TBD	K-22-20S-35E	1572' FWL & 2020' FSL	4400BBL/D	5280MCF/D	17600BBL/D
Mallard State Com 602H	TBD	K-22-20S-35E	1571' FWL & 1941' FSL	4400BBL/D	5280MCF/D	17600BBL/D
Mallard State Com 102H	TBD	K-22-20S-35E	1649' FWL & 1941' FSL	4400BBL/D	5280MCF/D	17600BBL/D
Mallard State Com 302H	TBD	K-22-20S-35E	1715' FWL & 1941' FSL	4400BBL/D	5280MCF/D	17600BBL/D
Mallard State Com 3H	TBD	K-22-20S-35E	1616' FWL & 1860' FSL	4400BBL/D	5280MCF/D	17600BBL/D
Mallard State Com 103H	TBD	J-22-20S-35E	1354' FEL & 2364' FSL	4400BBL/D	5280MCF/D	17600BBL/D
Mallard State Com 104H	TBD	I-22-20S-35E	1321' FEL & 2364' FSL	4400BBL/D	5280MCF/D	17600BBL/D
Mallard State Com 303H	TBD	I-22-20S-35E	1276' FEL& 2363' FSL	4400BBL/D	5280MCF/D	17600BBL/D
Mallard State Com 304H	TBD	I-22-20S-35E	1243' FEL & 2363' FSL	4400BBL/D	5280MCF/D	17600BBL/D
Mallard State Com 503H	TBD	J-22-20S-35E	1355' FEL & 2254' FSL	4400BBL/D	5280MCF/D	17600BBL/D
Mallard State Com 504H	TBD	I-22-20S-35E	1322' FEL & 2254' FSL	4400BBL/D	5280MCF/D	17600BBL/D
Mallard State Com 603H	TBD	I-22-20S-35E	1277' FEL & 2253' FSL	4400BBL/D	5280MCF/D	17600BBL/D
Mallard State Com 604H	TBD	I-22-20S-35E	1244' FEL & 2253' FSL	4400BBL/D	5280MCF/D	17600BBL/D
Mallard State Com 5H	TBD	J-22-20S-35E	1356' FEL & 2058' FSL	4400BBL/D	5280MCF/D	17600BBL/D
Mallard State Com 6H	TBD	I-22-20S-35E	1323' FEL & 2058' FSL	4400BBL/D	5280MCF/D	17600BBL/D
Mallard State Com 7H	TBD	I-22-20S-35E	1278' FEL & 2058' FSL	4400BBL/D	5280MCF/D	17600BBL/D
Mallard State Com 8H	TBD	I-22-20S-35E	1245' FEL & 2057' FSL	4400BBL/D	5280MCF/D	17600BBL/D
Mallard State Com 9H	TBD	J-22-20S-35E	1357' FEL & 1949' FSL	4400BBL/D	5280MCF/D	17600BBL/D
Mallard State Com 10H	TBD	I-22-20S-35E	1324' FEL & 1948' FSL	4400BBL/D	5280MCF/D	17600BBL/D
Mallard State Com 11H	TBD	I-22-20S-35E	1279' FEL & 1948' FSL	4400BBL/D	5280MCF/D	17600BBL/D
Mallard State Com 12H	TBD	I-22-20S-35E	1246' FEL & 1947' FSL	4400BBL/D	5280MCF/D	17600BBL/D

IV. Central Delivery Point Name: Woody 22 CTB [See 19.15.27.9(D)(1) NMAC]

V. Anticipated Schedule: Provide the following information for each new or recompleted well or set of wells proposed to be drilled or proposed to be recompleted from a single well pad or connected to a central delivery point.

Mallard Fed Com 501H	TBD	TBD	TBD	TBD	TBD	TBD
Mallard Fed Com 601H	TBD	TBD	TBD	TBD	TBD	TBD
Mallard Fed Com 101H	TBD	TBD	TBD	TBD	TBD	TBD
Mallard Fed Com 301H	TBD	TBD	TBD	TBD	TBD	TBD
Mallard Fed Com 1H	TBD	TBD	TBD	TBD	TBD	TBD
Mallard Fed Com 2H	TBD	TBD	TBD	TBD	TBD	TBD
Mallard Fed Com 4H	TBD	TBD	TBD	TBD	TBD	TBD
Mallard State Com 502H	TBD	TBD	TBD	TBD	TBD	TBD
Mallard State Com 602H	TBD	TBD	TBD	TBD	TBD	TBD
Mallard State Com 102H	TBD	TBD	TBD	TBD	TBD	TBD
Mallard State Com 302H	TBD	TBD	TBD	TBD	TBD	TBD
Mallard State Com 3H	TBD	TBD	TBD	TBD	TBD	TBD
Mallard State Com 103H	TBD	TBD	TBD	TBD	TBD	TBD
Mallard State Com 104H	TBD	TBD	TBD	TBD	TBD	TBD
Mallard State Com 303H	TBD	TBD	TBD	TBD	TBD	TBD
Mallard State Com 304H	TBD	TBD	TBD	TBD	TBD	TBD
Mallard State Com 503H	TBD	TBD	TBD	TBD	TBD	TBD
Mallard State Com 504H	TBD	TBD	TBD	TBD	TBD	TBD
Mallard State Com 603H	TBD	TBD	TBD	TBD	TBD	TBD
Mallard State Com 604H	TBD	TBD	TBD	TBD	TBD	TBD
Mallard State Com 5H	TBD	TBD	TBD	TBD	TBD	TBD
Mallard State Com 6H	TBD	TBD	TBD	TBD	TBD	TBD
Mallard State Com 7H	TBD	TBD	TBD	TBD	TBD	TBD
Mallard State Com 8H	TBD	TBD	TBD	TBD	TBD	TBD
Mallard State Com 9H	TBD	TBD	TBD	TBD	TBD	TBD
Mallard State Com 10H	TBD	TBD	TBD	TBD	TBD	TBD
Mallard State Com 11H	TBD	TBD	TBD	TBD	TBD	TBD
Mallard State Com 12H	TBD	TBD	TBD	TBD	TBD	TBD

VI. Separation Equipment: Attach a complete description of how Operator will size separation equipment to optimize gas capture.

VII. Operational Practices: Attach a complete description of the actions Operator will take to comply with the requirements of Subsection A through F of 19.15.27.8 NMAC.

VIII. Best Management Practices: Attach a complete description of Operator’s best management practices to minimize venting during active and planned maintenance.

Section 3 - Certifications

Effective May 25, 2021

Operator certifies that, after reasonable inquiry and based on the available information at the time of submittal:

Operator will be able to connect the well(s) to a natural gas gathering system in the general area with sufficient capacity to transport one hundred percent of the anticipated volume of natural gas produced from the well(s) commencing on the date of first production, taking into account the current and anticipated volumes of produced natural gas from other wells connected to the pipeline gathering system; or

Operator will not be able to connect to a natural gas gathering system in the general area with sufficient capacity to transport one hundred percent of the anticipated volume of natural gas produced from the well(s) commencing on the date of first production, taking into account the current and anticipated volumes of produced natural gas from other wells connected to the pipeline gathering system.

If Operator checks this box, Operator will select one of the following:

Well Shut-In. Operator will shut-in and not produce the well until it submits the certification required by Paragraph (4) of Subsection D of 19.15.27.9 NMAC; or

Venting and Flaring Plan. Operator has attached a venting and flaring plan that evaluates and selects one or more of the potential alternative beneficial uses for the natural gas until a natural gas gathering system is available, including:

- (a) power generation on lease;
- (b) power generation for grid;
- (c) compression on lease;
- (d) liquids removal on lease;
- (e) reinjection for underground storage;
- (f) reinjection for temporary storage;
- (g) reinjection for enhanced oil recovery;
- (h) fuel cell production; and
- (i) other alternative beneficial uses approved by the division.

Section 4 - Notices

1. If, at any time after Operator submits this Natural Gas Management Plan and before the well is spud:

(a) Operator becomes aware that the natural gas gathering system it planned to connect the well(s) to has become unavailable or will not have capacity to transport one hundred percent of the production from the well(s), no later than 20 days after becoming aware of such information, Operator shall submit for OCD's approval a new or revised venting and flaring plan containing the information specified in Paragraph (5) of Subsection D of 19.15.27.9 NMAC; or

(b) Operator becomes aware that it has, cumulatively for the year, become out of compliance with its baseline natural gas capture rate or natural gas capture requirement, no later than 20 days after becoming aware of such information, Operator shall submit for OCD's approval a new or revised Natural Gas Management Plan for each well it plans to spud during the next 90 days containing the information specified in Paragraph (2) of Subsection D of 19.15.27.9 NMAC, and shall file an update for each Natural Gas Management Plan until Operator is back in compliance with its baseline natural gas capture rate or natural gas capture requirement.

2. OCD may deny or conditionally approve an APD if Operator does not make a certification, fails to submit an adequate venting and flaring plan which includes alternative beneficial uses for the anticipated volume of natural gas produced, or if OCD determines that Operator will not have adequate natural gas takeaway capacity at the time a well will be spud.

I certify that, after reasonable inquiry, the statements in and attached to this Natural Gas Management Plan are true and correct to the best of my knowledge and acknowledge that a false statement may be subject to civil and criminal penalties under the Oil and Gas Act.

Signature: <i>Brandon Martin</i>
Printed Name: Brandon Martin
Title: DOT Compliance Spec.
E-mail Address: brandon.martin@permanres.com
Date: 1/29/2026
Phone: 432-695-1115
OIL CONSERVATION DIVISION (Only applicable when submitted as a standalone form)
Approved By:
Title:
Approval Date:
Conditions of Approval:

Permian Resources Operating, LLC (372165)

Natural Gas Management Plan Descriptions

VI. Separation Equipment:

Permian utilizes a production forecast from our Reservoir Engineering team to appropriately size each permanent, 3-phase separator and heater treater utilized for production operations. Our goal is to maintain 5 minutes of retention time in the test vessel and 20 minutes in the heater treater at peak production rates. The gas produced is routed from the separator to the gas sales line.

VII. Operational Practices:

Drilling

During Permian's drilling operations it is uncommon for venting or flaring to occur. If flaring is needed due to safety concerns, gas will be routed to a flare and volumes will be estimated.

Flowback

During completion/recompletion flowback operations, after separation flowback begins and as soon as it is technically feasible, Permian routes gas through a permanent separator and the controlled facility where the gas is either sold or flared through a high-pressure flare if needed.

Production

Per 19.15.27.8.D, Permian's facilities are designed to minimize waste. Our produced gas will only be vented or flared in an emergency or malfunction situation, except as allowed for normal operations noted in 19.15.27.8.D(2) & (4). All gas that is flared is metered. All gas that may be vented will be estimated.

Performance Standards

Permian utilizes a production forecast from our Reservoir Engineering team to appropriately size each permanent, 3-phase separator and heater treater utilized for production operations.

All of Permian's permanent storage tanks associated with production operations which are routed to a flare or control device are equipped with an automatic gauging system.

All of Permian's flare stacks, both currently installed and for future installation, are:

- 1) Appropriately sized and designed to ensure proper combustion efficiency.
- 2) Equipped with an automatic ignitor or continuous pilot.
- 3) Anchored and located at least 100 feet from the well and storage tanks.

Permian's field operations and HSE teams have implemented an AVO inspection schedule that adheres to the requirements of 19.15.27.8.E(5).

All of our operations and facilities are designed to minimize waste. We routinely employ the following methods and practices:

- Closed-loop systems
- Enclosed and properly sized tanks

Permian Resources Operating, LLC (372165)

- Vapor recovery units to maximize recovery of low-pressure gas streams and potential unauthorized emissions
- Low-emitting or electric engines whenever practical
- Combustors and flare stacks in the event of a malfunction or emergency
- Routine facility inspections to identify leaking components, functioning control devices, such as flares and combustors, and repair / replacement of malfunctioning components where applicable

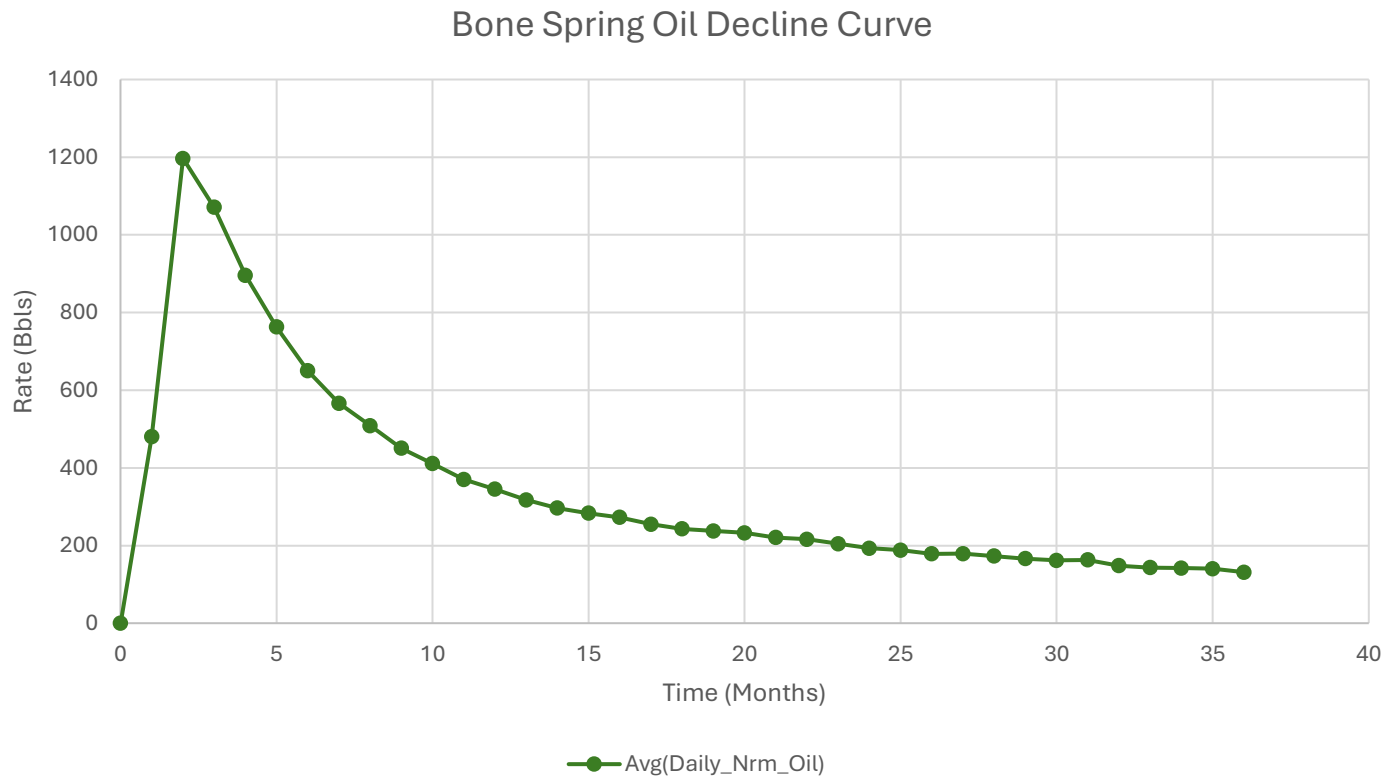
Measurement or estimation

Permian measures or estimates the volumes of natural gas vented, flared and/or beneficially used for all of our drilling, completing and producing wells. We utilize accepted industry standards and methodology which can be independently verified. Annual GOR testing is completed on our wells and will be submitted as required by the OCD. None of our equipment is designed to allow diversion around metering elements except during inspection, maintenance and repair operations.

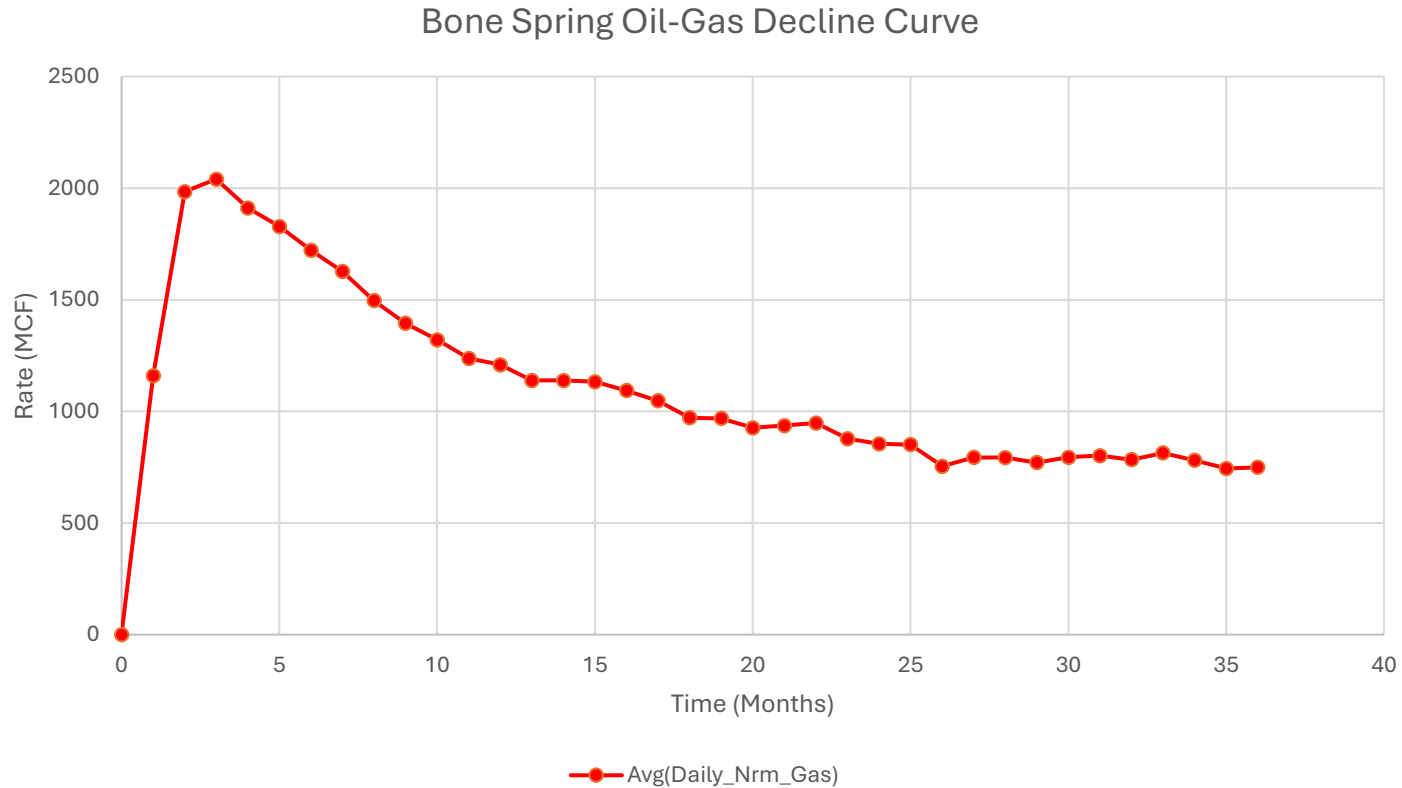
VIII. Best Management Practices:

Permian utilizes the following BMPs to minimize venting during active and planned maintenance activities:

- Use a closed-loop process wherever possible during planned maintenance activities, such as blowdowns, liquid removal, and work over operations.
- Employ low-emitting or electric engines for equipment, such as compressors
- Adhere to a strict preventative maintenance program which includes routine facility inspections, identification of component malfunctions, and repairing or replacing components such as hatches, seals, valves, etc. where applicable
- Utilize vapor recovery units (VRU's) to maximize recovery of volumes of low-pressure gas streams and potential unauthorized emissions
- Route low pressure gas and emissions streams to a combustion device to prevent venting where necessary



1. Represented curve is generic based on 3-Years available information for the Bone Spring formation and may not be representative of forecasted production or actual volumes.
2. Decline curves are based on an average 10,000ft lateral length. Multiple factors may influence production and decline curves, including but not limited to: lateral length and completion type.



1. Represented curve is generic based on 3-Years available information for the Bone Spring formation and may not be representative of forecasted production or actual volumes.
2. Decline curves are based on an average 10,000ft lateral length. Multiple factors may influence production and decline curves, including but not limited to: lateral length and completion type.

Permian Resources Operating, LLC (372165)

Natural Gas Management Plan Descriptions**VI. Separation Equipment:**

Permian utilizes a production forecast from our Reservoir Engineering team to appropriately size each permanent, 3-phase separator and heater treater utilized for production operations. Our goal is to maintain 5 minutes of retention time in the test vessel and 20 minutes in the heater treater at peak production rates. The gas produced is routed from the separator to the gas sales line.

VII. Operational Practices:*Drilling*

During Permian's drilling operations it is uncommon for venting or flaring to occur. If flaring is needed due to safety concerns, gas will be routed to a flare and volumes will be estimated.

Flowback

During completion/recompletion flowback operations, after separation flowback begins and as soon as it is technically feasible, Permian routes gas through a permanent separator and the controlled facility where the gas is either sold or flared through a high-pressure flare if needed.

Production

Per 19.15.27.8.D, Permian's facilities are designed to minimize waste. Our produced gas will only be vented or flared in an emergency or malfunction situation, except as allowed for normal operations noted in 19.15.27.8.D(2) & (4). All gas that is flared is metered. All gas that may be vented will be estimated.

Performance Standards

Permian utilizes a production forecast from our Reservoir Engineering team to appropriately size each permanent, 3-phase separator and heater treater utilized for production operations.

All of Permian's permanent storage tanks associated with production operations which are routed to a flare or control device are equipped with an automatic gauging system.

All of Permian's flare stacks, both currently installed and for future installation, are:

- 1) Appropriately sized and designed to ensure proper combustion efficiency.
- 2) Equipped with an automatic ignitor or continuous pilot.
- 3) Anchored and located at least 100 feet from the well and storage tanks.

Permian's field operations and HSE teams have implemented an AVO inspection schedule that adheres to the requirements of 19.15.27.8.E(5).

All of our operations and facilities are designed to minimize waste. We routinely employ the following methods and practices:

- Closed-loop systems
- Enclosed and properly sized tanks

Permian Resources Operating, LLC (372165)

- Vapor recovery units to maximize recovery of low-pressure gas streams and potential unauthorized emissions
- Low-emitting or electric engines whenever practical
- Combustors and flare stacks in the event of a malfunction or emergency
- Routine facility inspections to identify leaking components, functioning control devices, such as flares and combustors, and repair / replacement of malfunctioning components where applicable

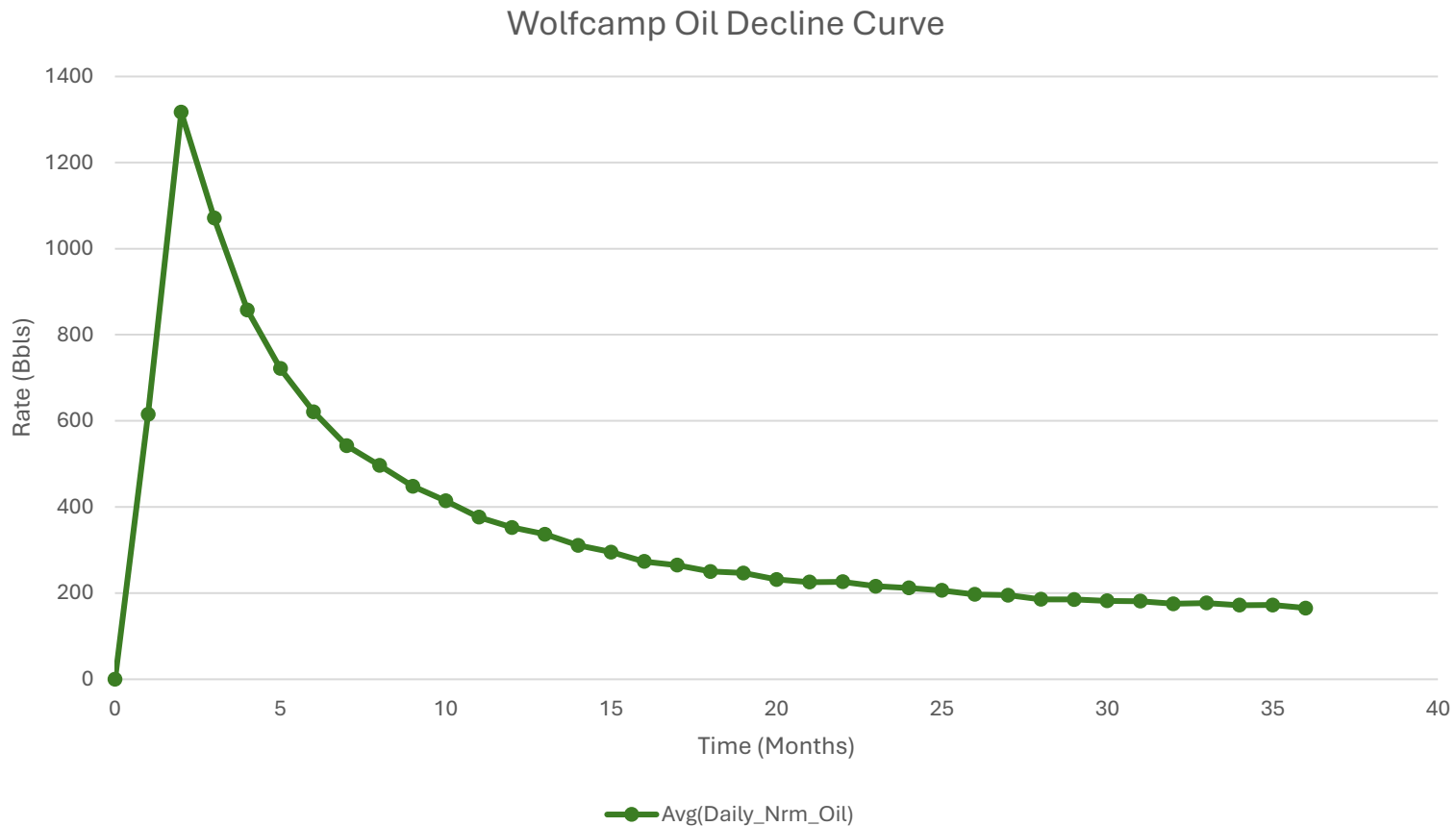
Measurement or estimation

Permian measures or estimates the volumes of natural gas vented, flared and/or beneficially used for all of our drilling, completing and producing wells. We utilize accepted industry standards and methodology which can be independently verified. Annual GOR testing is completed on our wells and will be submitted as required by the OCD. None of our equipment is designed to allow diversion around metering elements except during inspection, maintenance and repair operations.

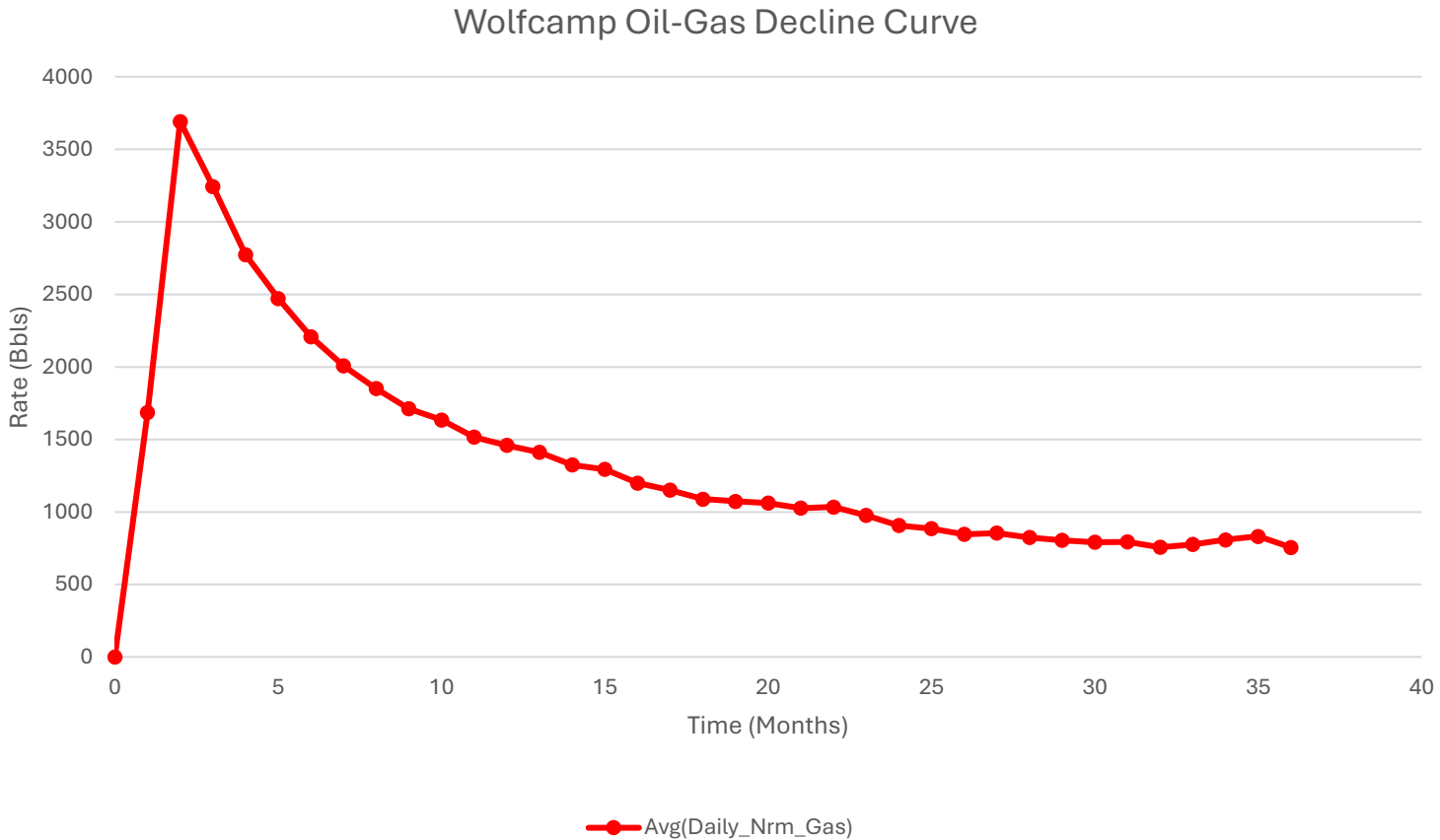
VIII. Best Management Practices:

Permian utilizes the following BMPs to minimize venting during active and planned maintenance activities:

- Use a closed-loop process wherever possible during planned maintenance activities, such as blowdowns, liquid removal, and work over operations.
- Employ low-emitting or electric engines for equipment, such as compressors
- Adhere to a strict preventative maintenance program which includes routine facility inspections, identification of component malfunctions, and repairing or replacing components such as hatches, seals, valves, etc. where applicable
- Utilize vapor recovery units (VRU's) to maximize recovery of volumes of low-pressure gas streams and potential unauthorized emissions
- Route low pressure gas and emissions streams to a combustion device to prevent venting where necessary



1. Represented curve is generic based on 3-Years available information for the Bone Spring formation and may not be representative of forecasted production or actual volumes.
2. Decline curves are based on an average 10,000ft lateral length. Multiple factors may influence production and decline curves, including but not limited to: lateral length and completion type.



1. Represented curve is generic based on 3-Years available information for the Bone Spring formation and may not be representative of forecasted production or actual volumes.
2. Decline curves are based on an average 10,000ft lateral length. Multiple factors may influence production and decline curves, including but not limited to: lateral length and completion type.