

Office
District I - (575) 393-6161
1625 N. French Dr., Hobbs, NM 88240
District II - (575) 748-1283
811 S. First St., Artesia, NM 88210
District III - (505) 334-6178
1000 Rio Brazos Rd., Aztec, NM 87410
District IV - (505) 476-3460
1220 S. St. Francis Dr., Santa Fe, NM 87505

State of New Mexico
Energy, Minerals and Natural Resources

Form C-103
Revised July 18, 2013

OIL CONSERVATION DIVISION
1220 South St. Francis Dr.
Santa Fe, NM 87505

WELL API NO. 30-025-22106
5. Indicate Type of Lease STATE [X] FEE [ ]
6. State Oil & Gas Lease No.
7. Lease Name or Unit Agreement Name NORTH VACUUM ABO UNIT
8. Well Number 204
9. OGRID Number 298299
10. Pool name or Wildcat VACUUM; ABO, NORTH
11. Elevation (Show whether DR, RKB, RT, GR, etc.)

SUNDRY NOTICES AND REPORTS ON WELLS
(DO NOT USE THIS FORM FOR PROPOSALS TO DRILL OR TO DEEPEN OR PLUG BACK TO A DIFFERENT RESERVOIR. USE "APPLICATION FOR PERMIT" (FORM C-101) FOR SUCH PROPOSALS.)
1. Type of Well: Oil Well [ ] Gas Well [ ] Other INJECTION
2. Name of Operator CROSS TIMBERS ENERGY, LLC
3. Address of Operator 400 W 7TH ST, FORT WORTH, TX 76102
4. Well Location Unit Letter D : 660 feet from the N line and 860 feet from the W line
Section 24 Township 17S Range 34E NMPM County LEA

12. Check Appropriate Box to Indicate Nature of Notice, Report or Other Data

NOTICE OF INTENTION TO:
PERFORM REMEDIAL WORK [X] PLUG AND ABANDON [ ]
TEMPORARILY ABANDON [ ] CHANGE PLANS [ ]
PULL OR ALTER CASING [ ] MULTIPLE COMPL [ ]
DOWNHOLE COMMINGLE [ ]
CLOSED-LOOP SYSTEM [ ]
OTHER: WO, ADD PAY [X]
SUBSEQUENT REPORT OF:
REMEDIAL WORK [ ] ALTERING CASING [ ]
COMMENCE DRILLING OPNS. [ ] P AND A [ ]
CASING/CEMENT JOB [ ]
OTHER: [ ]

13. Describe proposed or completed operations. (Clearly state all pertinent details, and give pertinent dates, including estimated date of starting any proposed work). SEE RULE 19.15.7.14 NMAC. For Multiple Completions: Attach wellbore diagram of proposed completion or recompletion.

In response to Violations cBZL2521861957 and cBZL2521861958, Cross Timbers requests approval of the following procedure:

- 1. MIRU. Release Arrowset packer and POOH with packer and tubing.
2. PU packer retrieval tools and RIH to top of Baker Model N. Burn over packer and retrieve from wellbore. POOH.
3. PU bit and RIH to 8,800'. Circulate hole clean and POOH.
4. MIRU wireline. Run CBL/CCL/CIL from 8,700' to surface.
5. Perforate Abo 8,553' - 8,693'. RDMO wireline.
6. PU and RIH with retrievable treating packer. Set packer.
7. Acidize all perms. POOH w/ packer.
8. MIRU wireline. PU permanent packer and RIH. Set packer @ 8,425'. POOH and RDMO wireline.
9. PU injection tubing and test in hole. Sting into packer. Test backside.
10. Release from packer. Circulate TCA w/ packer fluid. Notify NMOCD representative and run MIT per directive.
11. Return well to injection.

Spud Date: [ ]

Rig Release Date: [ ]

I hereby certify that the information above is true and complete to the best of my knowledge and belief.

SIGNATURE Connie Blaylock TITLE REGULATORY ANALYST DATE 12/29/2025

Type or print name CONNIE BLAYLOCK E-mail address: cblaylock@txopartners.com PHONE: 817-334-7882

For State Use Only

APPROVED BY: TITLE DATE

Conditions of Approval (if any):

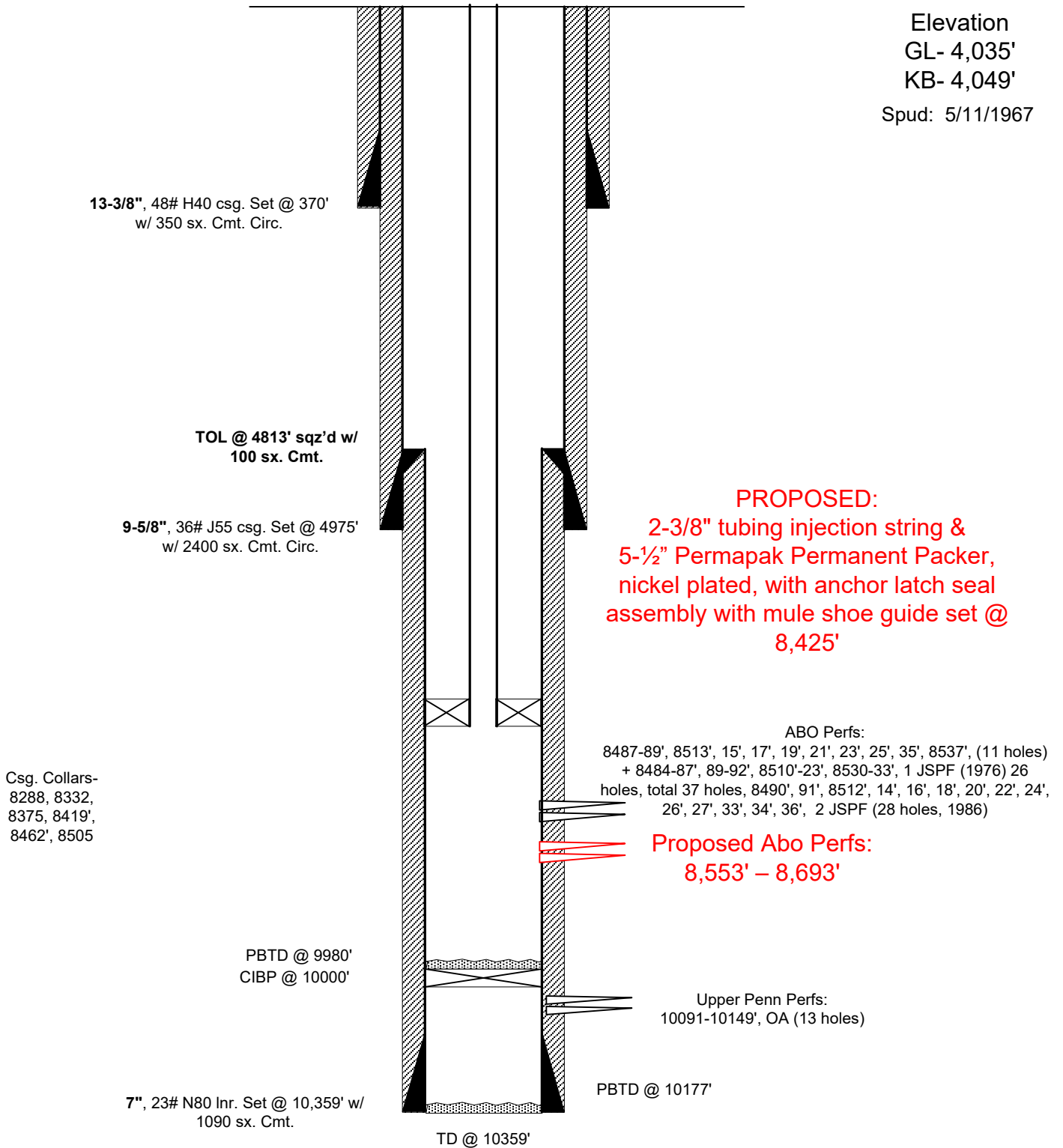
# Vacuum ABO Unit #204 WIW

API 30-025-22106

Section 24-17S-34E

Lea County, NM

Elevation  
GL- 4,035'  
KB- 4,049'  
Spud: 5/11/1967

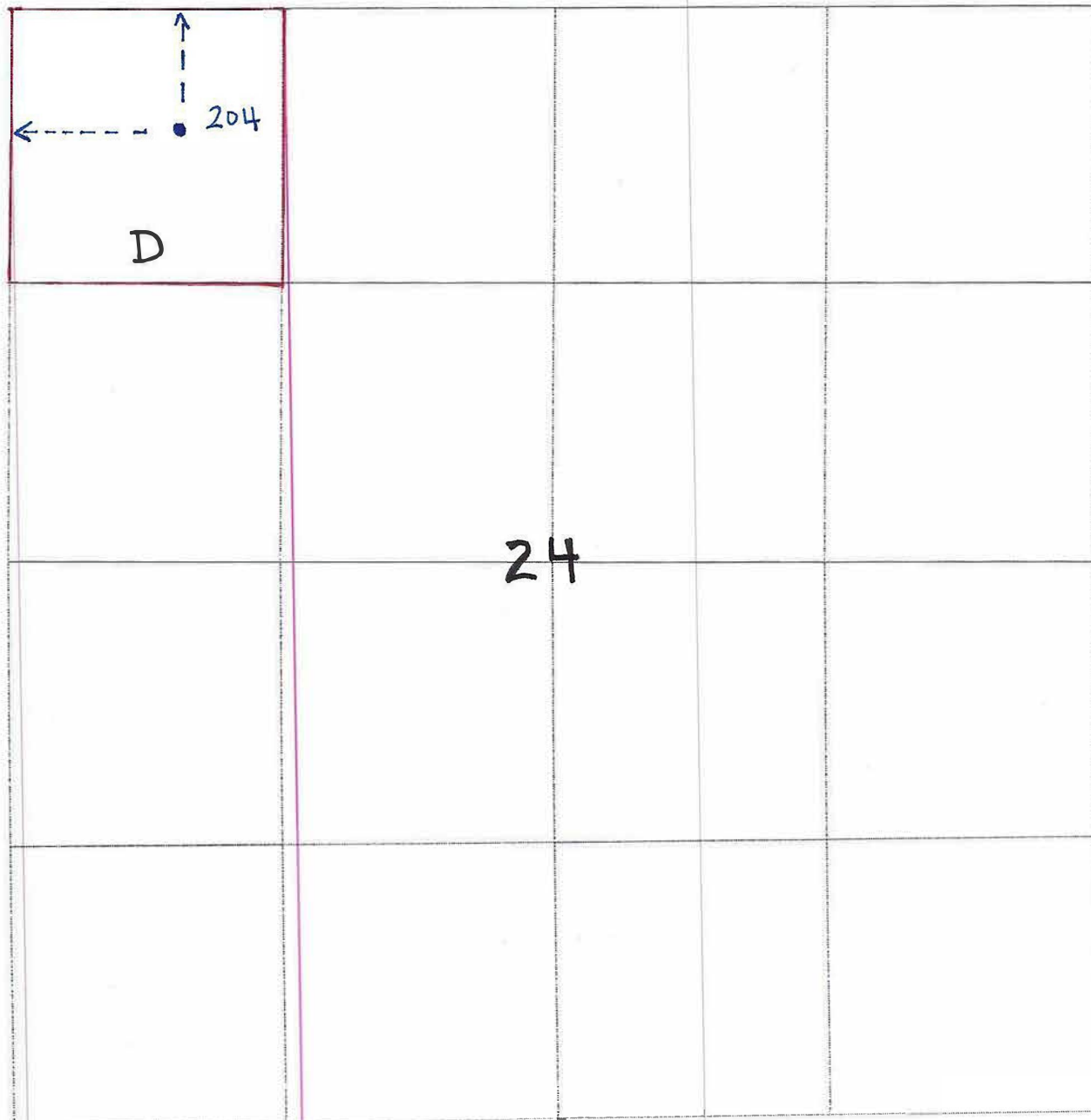




ACREAGE DEDICATION PLATS

This grid represents a standard section. You may superimpose a non-standard section, or larger area, over this grid. Operators must outline the dedicated acreage in a red box, clearly show the well surface location and bottom hole location, if it is directionally drilled, with the dimensions from the section lines in the cardinal directions. If this is a horizontal wellbore show on this plat the location of the First Take Point and Last Take Point, and the point within the Completed interval (other than the First Take Point or Last Take Point) that is closest to any outer boundary of the tract.

Surveyors shall use the latest United States government survey or dependent resurvey. Well locations will be in reference to the New Mexico Principal Meridian. If the land is not surveyed, contact the OCD Engineering Bureau. Independent subdivision surveys will not be acceptable.



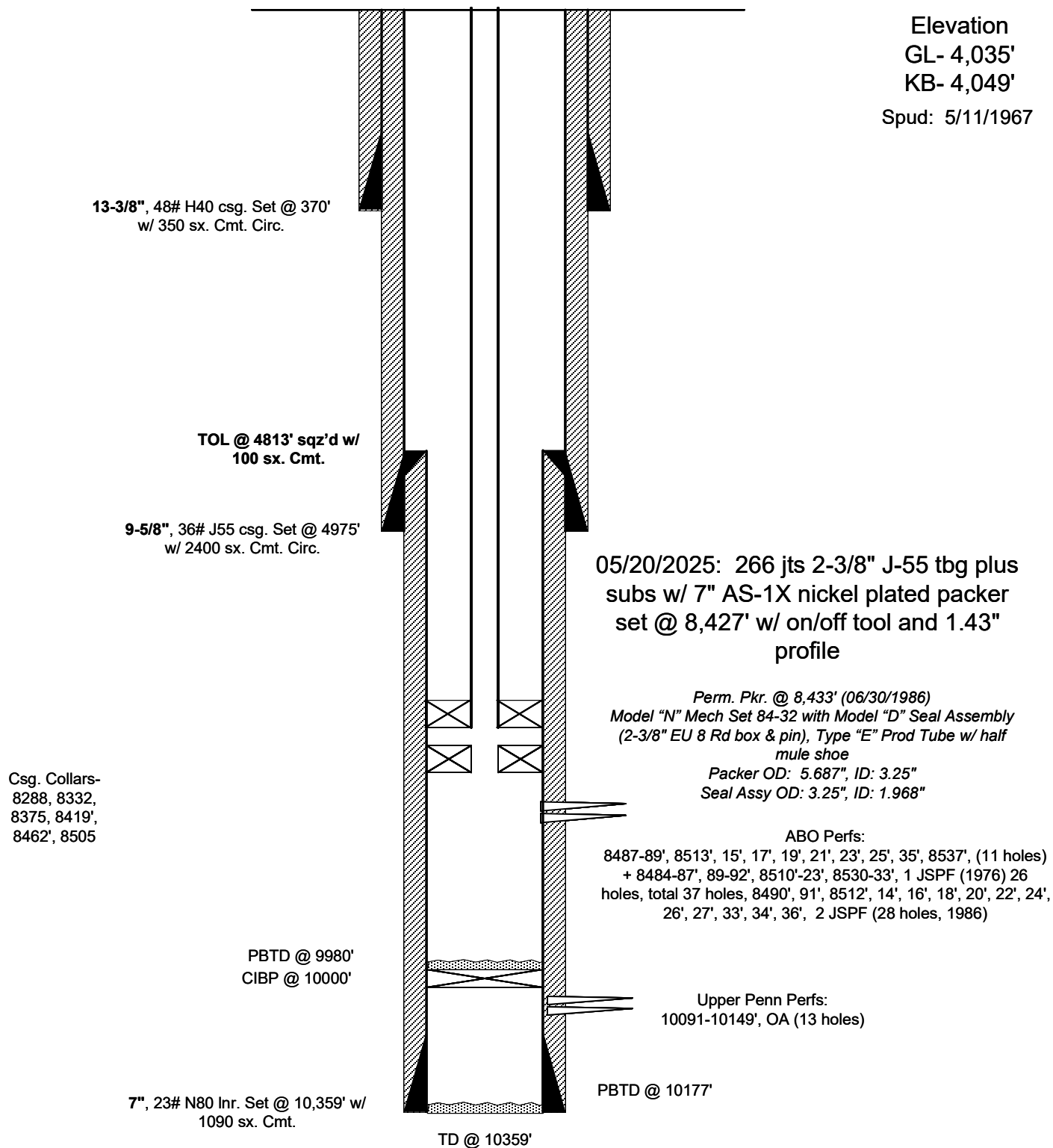
# Vacuum ABO Unit #204 WIW

API 30-025-22106

Section 24-17S-34E

Lea County, NM

Elevation  
GL- 4,035'  
KB- 4,049'  
Spud: 5/11/1967



State of New Mexico  
 Energy, Minerals and Natural Resources Department

Submit Electronically  
 Via E-permitting

Oil Conservation Division  
 1220 South St. Francis Dr.  
 Santa Fe, NM 87505

## NATURAL GAS MANAGEMENT PLAN

This Natural Gas Management Plan must be submitted with each Application for Permit to Drill (APD) for a new or recompleted well.

### Section 1 – Plan Description Effective May 25, 2021

**I. Operator:** CROSS TIMBERS ENERGY, LLC **OGRID:** 298299 **Date:** 12/29/2025

**II. Type:**  Original  Amendment due to  19.15.27.9.D(6)(a) NMAC  19.15.27.9.D(6)(b) NMAC  Other.

If Other, please describe: \_\_\_\_\_

**III. Well(s):** Provide the following information for each new or recompleted well or set of wells proposed to be drilled or proposed to be recompleted from a single well pad or connected to a central delivery point.

Well Name	API	ULSTR	Footages	Anticipated Oil BBL/D	Anticipated Gas MCF/D	Anticipated Produced Water BBL/D
NVAU #204 WIW	30-025-22106	D,24,17S,34E	660 FNL 860 FWL	N/A	N/A	N/A

**IV. Central Delivery Point Name:** N/A - water injection well for flood support [See 19.15.27.9(D)(1) NMAC]

**V. Anticipated Schedule:** Provide the following information for each new or recompleted well or set of wells proposed to be drilled or proposed to be recompleted from a single well pad or connected to a central delivery point.

Well Name	API	Spud Date	TD Reached Date	Completion Commencement Date	Initial Flow Back Date	First Production Date
NVAU #204 WIW	30-025-22106	05/11/1967	06/20/1967	02/01/2026	N/A	N/A

**VI. Separation Equipment:**  Attach a complete description of how Operator will size separation equipment to optimize gas capture.

**VII. Operational Practices:**  Attach a complete description of the actions Operator will take to comply with the requirements of Subsection A through F of 19.15.27.8 NMAC.

**VIII. Best Management Practices:**  Attach a complete description of Operator's best management practices to minimize venting during active and planned maintenance.

**Section 2 – Enhanced Plan**

**EFFECTIVE APRIL 1, 2022**

Beginning April 1, 2022, an operator that is not in compliance with its statewide natural gas capture requirement for the applicable reporting area must complete this section.

X Operator certifies that it is not required to complete this section because Operator is in compliance with its statewide natural gas capture requirement for the applicable reporting area.

**IX. Anticipated Natural Gas Production:**      N/A - Water Injection Well for Flood Support

Well	API	Anticipated Average Natural Gas Rate MCF/D	Anticipated Volume of Natural Gas for the First Year MCF

**X. Natural Gas Gathering System (NGGS):**      N/A - Water Injection Well for Flood Support

Operator	System	ULSTR of Tie-in	Anticipated Gathering Start Date	Available Maximum Daily Capacity of System Segment Tie-in

**XI. Map.**  Attach an accurate and legible map depicting the location of the well(s), the anticipated pipeline route(s) connecting the production operations to the existing or planned interconnect of the natural gas gathering system(s), and the maximum daily capacity of the segment or portion of the natural gas gathering system(s) to which the well(s) will be connected.

**XII. Line Capacity.** The natural gas gathering system  will  will not have capacity to gather 100% of the anticipated natural gas production volume from the well prior to the date of first production.

**XIII. Line Pressure.** Operator  does  does not anticipate that its existing well(s) connected to the same segment, or portion, of the natural gas gathering system(s) described above will continue to meet anticipated increases in line pressure caused by the new well(s).

Attach Operator’s plan to manage production in response to the increased line pressure.

**XIV. Confidentiality:**  Operator asserts confidentiality pursuant to Section 71-2-8 NMSA 1978 for the information provided in Section 2 as provided in Paragraph (2) of Subsection D of 19.15.27.9 NMAC, and attaches a full description of the specific information for which confidentiality is asserted and the basis for such assertion.

### Section 3 - Certifications

Effective May 25, 2021

Operator certifies that, after reasonable inquiry and based on the available information at the time of submittal:

XOperator will be able to connect the well(s) to a natural gas gathering system in the general area with sufficient capacity to transport one hundred percent of the anticipated volume of natural gas produced from the well(s) commencing on the date of first production, taking into account the current and anticipated volumes of produced natural gas from other wells connected to the pipeline gathering system; or

**N/A - Water Injection Well for Flood Support**

Operator will not be able to connect to a natural gas gathering system in the general area with sufficient capacity to transport one hundred percent of the anticipated volume of natural gas produced from the well(s) commencing on the date of first production, taking into account the current and anticipated volumes of produced natural gas from other wells connected to the pipeline gathering system. ***If Operator checks this box, Operator will select one of the following:***

**Well Shut-In.**  Operator will shut-in and not produce the well until it submits the certification required by Paragraph (4) of Subsection D of 19.15.27.9 NMAC; or

**Venting and Flaring Plan.**  Operator has attached a venting and flaring plan that evaluates and selects one or more of the potential alternative beneficial uses for the natural gas until a natural gas gathering system is available, including:

- (a) power generation on lease;
- (b) power generation for grid;
- (c) compression on lease;
- (d) liquids removal on lease;
- (e) reinjection for underground storage;
- (f) reinjection for temporary storage;
- (g) reinjection for enhanced oil recovery;
- (h) fuel cell production; and
- (i) other alternative beneficial uses approved by the division.

### Section 4 - Notices

1. If, at any time after Operator submits this Natural Gas Management Plan and before the well is spud:

(a) Operator becomes aware that the natural gas gathering system it planned to connect the well(s) to has become unavailable or will not have capacity to transport one hundred percent of the production from the well(s), no later than 20 days after becoming aware of such information, Operator shall submit for OCD's approval a new or revised venting and flaring plan containing the information specified in Paragraph (5) of Subsection D of 19.15.27.9 NMAC; or

(b) Operator becomes aware that it has, cumulatively for the year, become out of compliance with its baseline natural gas capture rate or natural gas capture requirement, no later than 20 days after becoming aware of such information, Operator shall submit for OCD's approval a new or revised Natural Gas Management Plan for each well it plans to spud during the next 90 days containing the information specified in Paragraph (2) of Subsection D of 19.15.27.9 NMAC, and shall file an update for each Natural Gas Management Plan until Operator is back in compliance with its baseline natural gas capture rate or natural gas capture requirement.

2. OCD may deny or conditionally approve an APD if Operator does not make a certification, fails to submit an adequate venting and flaring plan which includes alternative beneficial uses for the anticipated volume of natural gas produced, or if OCD determines that Operator will not have adequate natural gas takeaway capacity at the time a well will be spud.

I certify that, after reasonable inquiry, the statements in and attached to this Natural Gas Management Plan are true and correct to the best of my knowledge and acknowledge that a false statement may be subject to civil and criminal penalties under the Oil and Gas Act.

Signature:	<i>Connie Blaylock</i>
Printed Name:	CONNIE BLAYLOCK
Title:	REGULATORY ANALYST
E-mail Address:	cblaylock@txopartners.com
Date:	12.29.2025
Phone:	817-334-7882

**OIL CONSERVATION DIVISION**  
**(Only applicable when submitted as a standalone form)**

Approved By:
Title:
Approval Date:
Conditions of Approval:

Cross Timbers Energy, LLC  
NVAU #204

**VI. Separation Equipment:** Attach a complete description of how Operator will size separation equipment to optimize gas capture.

N/A – well is an injection well for waterflood support and does not produce

**VII. Operational Practices:** Attach a complete description of the action Operator will take to comply with the requirements of Subsection A through F of 19.15.27.8 NMAC.

- **Drilling Operations:** Any natural gas produced during drilling operations will be combusted with a flare line. A properly sized flare stack will be located a minimum of 100 feet from the nearest surface hole location. If flaring isn't possible or poses a risk, Operator will vent natural gas to avoid any safety or environmental risks and report natural gas.
- **Completion Operations:** Hydrocarbon production will be minimized during completion and flowback operations. No flowback will occur until the well is connected to a properly sized system. When feasible, natural gas will be flared rather than vented. When sustained producible volumes are obtained, operations will turn to separation facilities and gathering pipeline.
- **Production Operations:** Efforts will be made to minimize waste. Process equipment (separators, heater treaters, and tanks) is designed for efficient separation and routing produced gas to the sales pipeline. Flaring rather than venting will be the preferred method to handle emergencies and malfunctions. Equipment will be properly maintained with routine inspections and preventative maintenance. Weekly AVOs will be performed at facilities.

**VIII. Best Management Practices:** Attach a complete description of Operator's best management practices to minimize venting during active and planned maintenance.

- Best management practices are used to minimize venting and flaring during downhole operations.
- Flaring will be used in lieu of venting when feasible.
- Adequate well control during completion operations will be employed to minimize oil and gas production.
- Tanks and vessels are isolated from their respective facilities prior to inspection, maintenance, and repairs.
- The preventive maintenance program includes weekly AVO inspections, identification of failures or malfunctions, and repairs as needed.
- Coordinate with third-party gathering and sales operators to minimize downtime and the need for venting/flaring during downstream pipeline and gas plant events.

Sante Fe Main Office  
Phone: (505) 476-3441

General Information  
Phone: (505) 629-6116

Online Phone Directory  
<https://www.emnrd.nm.gov/oecd/contact-us>

**State of New Mexico**  
**Energy, Minerals and Natural Resources**  
**Oil Conservation Division**  
**1220 S. St Francis Dr.**  
**Santa Fe, NM 87505**

CONDITIONS

Action 540182

**CONDITIONS**

Operator: CROSS TIMBERS ENERGY, LLC 400 West 7th Street Fort Worth, TX 76102	OGRID: 298299
	Action Number: 540182
	Action Type: [C-103] NOI Recompletion (C-103E)

**CONDITIONS**

Created By	Condition	Condition Date
anthony.harris	Post workover MIT required with OCD witness	3/5/2026