

District I
1625 N. French Dr., Hobbs, NM 88240
District II
1301 W. Grand Avenue, Artesia, NM 88210
District III
1000 Rio Brazos Road, Aztec, NM 87410
District IV
1220 S. St. Francis Dr., Santa Fe, NM 87505

State of New Mexico
Energy Minerals and Natural Resources

Form C-131A
Revised June 10, 2003

Oil Conservation Division
1220 South St. Francis Dr.
Santa Fe, NM 87505

Submit one copy to Santa Fe
and one copy to appropriate
District Office postmarked by 24th
day of succeeding month.
See Rule 1131.

RECEIVED
2016 FEB 25 P 2:59

MONTHLY GAS STORAGE REPORT

GRAMA RIDGE STORAGE AND TRANSPORTATION, LLC
(Company)

20329 STATE HWY. 249, SUITE 500 HOUSTON, TX 77070
(Address)

NAME OF STORAGE PROJECT Grama Ridge (Morrow) COUNTY Lea Month/Year January 2016

WELL NAME AND NUMBER	LOCATION UNIT SEC. TWP. RANGE	MAXIMUM INJECTION PRESSURE	INJECTION (MCF)	WITHDRAWAL (MCF)
GRM UNIT #0001	E-03-22S-34E	3,505	92	7
GRM UNIT #0002	L-34-21S-34E	3,465	42,819	1,357
GRM UNIT #0003	J-33-21S-34E	-	-	-
GRM UNIT #0004	F-04-22S-34E	3,514	2,653	2,322
Grama Ridge Fed. 8817 JV P #001	B-09-22S-34E	0	0	0
Grama Ridge Morrow # 0008	F-0422S-34E	0	0	0

RECEIVED
FEB 22 2016
BY: *Rg*

TOTALS

TOTAL CAPACITY (MMCF) 15,700
BEGINNING STORAGE (MMCF) 16,489
NET CHANGE (MMCF) 42
ENDING STORAGE (MMCF) 16,531

CALCULATED RESERVOIR PRESSURE @ END
OF MONTH 4,387 psia

I hereby certify that this report is true and complete to the best of my
knowledge and belief.

Signature *Nick Nicodemus*

Printed Name & Title Nick Nicodemus, Director

E-mail Address nick.nicodemus@enstorinc.com

Date 2/16/2016 Telephone No. 281-374-3050

District I
1625 N. French Dr., Hobbs, NM 88240
District II
1301 W. Grand Avenue, Artesia, NM 88210
District III
1000 Rio Brazos Road, Aztec, NM 87410
District IV
1220 S. St. Francis Dr., Santa Fe, NM 87505

State of New Mexico
Energy Minerals and Natural Resources

Oil Conservation Division
1220 South St. Francis Dr.
Santa Fe, NM 87505

Form C-131A
Revised June 10, 2003

Submit one copy to Santa Fe
and one copy to appropriate
District Office postmarked by 24th
day of succeeding month.
See Rule 1131.

RECEIVED
MAR 25 A 9:00

MONTHLY GAS STORAGE REPORT

GRAMA RIDGE STORAGE AND TRANSPORTATION, LLC
(Company)

20329 STATE HWY. 249, SUITE 500 HOUSTON, TX 77070
(Address)

NAME OF STORAGE PROJECT Grama Ridge (Morrow) COUNTY Lea Month/Year February 2016

WELL NAME AND NUMBER	LOCATION UNIT SEC. TWP. RANGE	MAXIMUM INJECTION PRESSURE	INJECTION (MCF)	WITHDRAWAL (MCF)
GRM UNIT #0001	E-03-22S-34E	3,518	0	42,156
GRM UNIT #0002	L-34-21S-34E	3,463	0	0
GRM UNIT #0003	J-33-21S-34E	-	-	-
GRM UNIT #0004	F-04-22S-34E	3,508	0	0
Grama Ridge Fed. 8817 JV P #001	B-09-22S-34E	3,108	0	11,981
Grama Ridge Morrow # 0008	F-0422S-34E	3,049	0	0

TOTALS

TOTAL CAPACITY (MMCF) 15,700
BEGINNING STORAGE (MMCF) 16,531
NET CHANGE (MMCF) (54)
ENDING STORAGE (MMCF) 16,477

CALCULATED RESERVOIR PRESSURE @ END
OF MONTH 4,342 psia

I hereby certify that this report is true and complete to the best of my
knowledge and belief.

Signature 

Printed Name & Title Nick Nicodemus, Director

E-mail Address nick.nicodemus@enstorinc.com

Date 3/21/2016 Telephone No. 281-374-3050

District I
1625 N. French Dr., Hobbs, NM 88240
District II
1301 W. Grand Avenue, Artesia, NM 88210
District III
1000 Rio Brazos Road, Aztec, NM 87410
District IV
1220 S. St. Francis Dr., Santa Fe, NM 87505

State of New Mexico
Energy Minerals and Natural Resources

Oil Conservation Division
1220 South St. Francis Dr.
Santa Fe, NM 87505

Form C-131A
Revised June 10, 2003

Submit one copy to Santa Fe
and one copy to appropriate
District Office postmarked by 24th
day of succeeding month.
See Rule 1131.

MONTHLY GAS STORAGE REPORT

GRAMA RIDGE STORAGE AND TRANSPORTATION, LLC
(Company)

20329 STATE HWY. 249, SUITE 500 HOUSTON, TX 77070
(Address)

NAME OF STORAGE PROJECT Grama Ridge (Morrow) COUNTY Lea Month/Year March 2016

WELL NAME AND NUMBER	LOCATION UNIT SEC. TWP. RANGE	MAXIMUM INJECTION PRESSURE	INJECTION (MCF)	WITHDRAWAL (MCF)
GRM UNIT #0001	E-03-22S-34E	3,601	76,760	4,722
GRM UNIT #0002	L-34-21S-34E	3,623	24,836	283
GRM UNIT #0003	J-33-21S-34E	-	-	-
GRM UNIT #0004	F-04-22S-34E	4,146	0	0
Grama Ridge Fed. 8817 JV P #001	B-09-22S-34E	4,035	0	25,492
Grama Ridge Morrow # 0008	F-0422S-34E	3,994	106,209	76,670

2016 APR 15 P 2:16
 PROSPECTOR

TOTALS

TOTAL CAPACITY (MMCF) 15,700
 BEGINNING STORAGE (MMCF) 16,477
 NET CHANGE (MMCF) 101
 ENDING STORAGE (MMCF) 16,578

CALCULATED RESERVOIR PRESSURE @ END
OF MONTH 4,437 psia

I hereby certify that this report is true and complete to the best of my
knowledge and belief.

Signature 

Printed Name & Title Nick Nicodemus, Director

E-mail Address nick.nicodemus@enstorinc.com

Date 4/11/2016 Telephone No. 281-374-3050

District I
1625 N. French Dr., Hobbs, NM 88240
District II
1301 W. Grand Avenue, Artesia, NM 88210
District III
1000 Rio Brazos Road, Aztec, NM 87410
District IV
1220 S. St. Francis Dr., Santa Fe, NM 87505

State of New Mexico
Energy Minerals and Natural Resources

Oil Conservation Division
1220 South St. Francis Dr.
Santa Fe, NM 87505

Form C-131A
Revised June 10, 2003

Submit one copy to Santa Fe
and one copy to appropriate
District Office postmarked by 24th
day of succeeding month.
See Rule 1131.

MONTHLY GAS STORAGE REPORT

GRAMA RIDGE STORAGE AND TRANSPORTATION, LLC
(Company)

20329 STATE HWY. 249, SUITE 500 HOUSTON, TX 77070
(Address)

NAME OF STORAGE PROJECT Grama Ridge (Morrow) COUNTY Lea Month/Year April 2016

WELL NAME AND NUMBER	LOCATION UNIT SEC. TWP. RANGE	MAXIMUM INJECTION PRESSURE	INJECTION (MCF)	WITHDRAWAL (MCF)
GRM UNIT #0001	E-03-22S-34E	3,645	12,047	1
GRM UNIT #0002	L-34-21S-34E	3,607	38,485	65
GRM UNIT #0003	J-33-21S-34E	-	-	-
GRM UNIT #0004	F-04-22S-34E	3,534	0	4
Grama Ridge Fed. 8817 JV P #001	B-09-22S-34E	3,001	0	0
Grama Ridge Morrow # 0008	F-0422S-34E	3,024	53,880	0


TOTALS

TOTAL CAPACITY (MMCF) 15,700
BEGINNING STORAGE (MMCF) 16,578
NET CHANGE (MMCF) 104
ENDING STORAGE (MMCF) 16,682

CALCULATED RESERVOIR PRESSURE @ END
OF MONTH 4,372 psia

I hereby certify that this report is true and complete to the best of my
knowledge and belief.

Signature



Printed Name & Title Nick Nicodemus, Director

E-mail Address nick.nicodemus@enstorinc.com

Date 5/10/2016 Telephone No. 281-374-3050

District I
1625 N. French Dr., Hobbs, NM 88240
District II
1301 W. Grand Avenue, Artesia, NM 88210
District III
1000 Rio Brazos Road, Aztec, NM 87410
District IV
1220 S. St. Francis Dr., Santa Fe, NM 87505

State of New Mexico
Energy Minerals and Natural Resources
Oil Conservation Division
1220 South St. Francis Dr.
Santa Fe, NM 87505

Form C-131A
Revised June 10, 2003

Submit one copy to Santa Fe
and one copy to appropriate
District Office postmarked by 24th
day of succeeding month.
See Rule 1131.

MONTHLY GAS STORAGE REPORT

GRAMA RIDGE STORAGE AND TRANSPORTATION, LLC
(Company)

20329 STATE HWY. 249, SUITE 500 HOUSTON, TX 77070
(Address)

NAME OF STORAGE PROJECT Grama Ridge (Morrow) COUNTY Lea Month/Year May 2016

WELL NAME AND NUMBER	LOCATION UNIT SEC. TWP. RANGE	MAXIMUM INJECTION PRESSURE	INJECTION (MCF)	WITHDRAWAL (MCF)
0-025-21336 GRM UNIT #0001	E-03-22S-34E	3,508	0	0
0-025-21717 GRM UNIT #0002	L-34-21S-34E	3,521	0	0
0-025-21746 GRM UNIT #0003 Plugged	J-33-21S-34E	-	-	-
0-025-21334 GRM UNIT #0004	F-04-22S-34E	3,532	0	36
5-30616 Grama Ridge Fed. 8817 JV P #001	B-09-22S-34E	3,003	0	0
5-39922 Grama Ridge Morrow # 0008	F-0422S-34E	2,990	0	0

RECEIVED OGD
2016 JUN 13 P 3:31


TOTALS

TOTAL CAPACITY (MMCF) 15,700
BEGINNING STORAGE (MMCF) 16,682
NET CHANGE (MMCF) 0
ENDING STORAGE (MMCF) 16,682

CALCULATED RESERVOIR PRESSURE @ END
OF MONTH 4,358 psia

I hereby certify that this report is true and complete to the best of my
knowledge and belief.

Signature



Printed Name & Title Nick Nicodemus, Director

E-mail Address nick.nicodemus@enstorinc.com

Date 6/10/2016 Telephone No. 281-374-3050

District I
1625 N. French Dr., Hobbs, NM 88240
District II
1301 W. Grand Avenue, Artesia, NM 88210
District III
1000 Rio Brazos Road, Aztec, NM 87410
District IV
1220 S. St. Francis Dr., Santa Fe, NM 87505

State of New Mexico
Energy Minerals and Natural Resources
Oil Conservation Division
1220 South St. Francis Dr.
Santa Fe, NM 87505

Form C-131A
Revised June 10, 2003

Submit one copy to Santa Fe
and one copy to appropriate
District Office postmarked by 24th
day of succeeding month.
See Rule 1131.

MONTHLY GAS STORAGE REPORT

GRAMA RIDGE STORAGE AND TRANSPORTATION, LLC (Company) 20329 STATE HWY. 249, SUITE 500 HOUSTON, TX 77070 (Address)

NAME OF STORAGE PROJECT Grama Ridge (Morrow) COUNTY Lea Month/Year June 2016

WELL NAME AND NUMBER	LOCATION			MAXIMUM INJECTION PRESSURE	INJECTION (MCF)	WITHDRAWAL (MCF)
	UNIT	SEC.	TWP. RANGE			
GRM UNIT #0001	E-03-22S-34E			3,501	0	0
GRM UNIT #0002	L-34-21S-34E			3,497	2,508	0
GRM UNIT #0003	J-33-21S-34E			-	-	-
GRM UNIT #0004	F-04-22S-34E			3,527	0	0
Grama Ridge Fed. 8817 JV P #001	B-09-22S-34E			3,004	0	0
Grama Ridge Morrow # 0008	F-0422S-34E			3,003	0	0


TOTALS

TOTAL CAPACITY (MMCF) 15,700
BEGINNING STORAGE (MMCF) 16,682
NET CHANGE (MMCF) 3
ENDING STORAGE (MMCF) 16,685

CALCULATED RESERVOIR PRESSURE @ END OF MONTH 4,356 psia

I hereby certify that this report is true and complete to the best of my knowledge and belief.

Signature



Printed Name & Title Nick Nicodemus, Director

E-mail Address nick.nicodemus@enstorinc.com

Date 7/12/2016 Telephone No. 281-374-3050

District I
1625 N. French Dr., Hobbs, NM 88240
District II
1301 W. Grand Avenue, Artesia, NM 88210
District III
1000 Rio Brazos Road, Aztec, NM 87410
District IV
1220 S. St. Francis Dr., Santa Fe, NM 87505

State of New Mexico
Energy Minerals and Natural Resources

Oil Conservation Division
1220 South St. Francis Dr.
Santa Fe, NM 87505

Form C-131A
Revised June 10, 2003

Submit one copy to Santa Fe
and one copy to appropriate
District Office postmarked by 24th
day of succeeding month.
See Rule 1131.

MONTHLY GAS STORAGE REPORT

GRAMA RIDGE STORAGE AND TRANSPORTATION, LLC
(Company)

20329 STATE HWY. 249, SUITE 500 HOUSTON, TX 77070
(Address)

NAME OF STORAGE PROJECT Grama Ridge (Morrow) COUNTY Lea Month/Year July 2016

WELL NAME AND NUMBER	LOCATION UNIT SEC. TWP. RANGE	MAXIMUM INJECTION PRESSURE	INJECTION (MCF)	WITHDRAWAL (MCF)
GRM UNIT #0001	E-03-22S-34E	3,504	0	0
GRM UNIT #0002	L-34-21S-34E	3,481	0	0
GRM UNIT #0003	J-33-21S-34E	-	-	-
GRM UNIT #0004	F-04-22S-34E	3,523	0	0
Grama Ridge Fed. 8817 JV P #001	B-09-22S-34E	3	0	0
Grama Ridge Morrow # 0008	F-0422S-34E	3,013	0	0


JUL 19 19 P 2: 14
 PROCT. 11000D

TOTALS

TOTAL CAPACITY (MMCF) 15,700
 BEGINNING STORAGE (MMCF) 16,685
 NET CHANGE (MMCF) 0
 ENDING STORAGE (MMCF) 16,685

CALCULATED RESERVOIR PRESSURE @ END
OF MONTH 4,352 psia

I hereby certify that this report is true and complete to the best of my
knowledge and belief.

Signature 

Printed Name & Title Nick Nicodemus, Director

E-mail Address nick.nicodemus@enstorinc.com

Date 8/15/2016 Telephone No. 281-374-3050

District I
1625 N. French Dr., Hobbs, NM 88240
District II
1301 W. Grand Avenue, Artesia, NM 88210
District III
1000 Rio Brazos Road, Aztec, NM 87410
District IV
1220 S. St. Francis Dr., Santa Fe, NM 87505

State of New Mexico
Energy Minerals and Natural Resources
Oil Conservation Division
1220 South St. Francis Dr.
Santa Fe, NM 87505

Form C-131A
Revised June 10, 2003

Submit one copy to Santa Fe
and one copy to appropriate
District Office postmarked by 24th
day of succeeding month.
See Rule 1131.

MONTHLY GAS STORAGE REPORT

GRAMA RIDGE STORAGE AND TRANSPORTATION, LLC
(Company)

20329 STATE HWY. 249, SUITE 500 HOUSTON, TX 77070
(Address)

NAME OF STORAGE PROJECT Grama Ridge (Morrow) COUNTY Lea Month/Year September 2016

WELL NAME AND NUMBER	LOCATION UNIT SEC. TWP. RANGE	MAXIMUM INJECTION PRESSURE	INJECTION (MCF)	WITHDRAWAL (MCF)
GRM UNIT #0001	E-03-22S-34E	3,627	22,431	11,208
GRM UNIT #0002	L-34-21S-34E	3,445	34,096	218
GRM UNIT #0003	J-33-21S-34E	-	-	-
GRM UNIT #0004	F-04-22S-34E	3,633	2,453	12,877
Grama Ridge Fed. 8817 JV P #001	B-09-22S-34E	3,009	0	9
Grama Ridge Morrow # 0008	F-0422S-34E	2,972	0	8


TOTALS

TOTAL CAPACITY (MMCF) 15,700
BEGINNING STORAGE (MMCF) 16,301
NET CHANGE (MMCF) 35
ENDING STORAGE (MMCF) 16,336

CALCULATED RESERVOIR PRESSURE @ END
OF MONTH 4,363 psia

I hereby certify that this report is true and complete to the best of my
knowledge and belief.

Signature



Printed Name & Title Nick Nicodemus, Director

E-mail Address nick.nicodemus@enstorinc.com

Date 10/11/2016 Telephone No. 281-374-3050

District I
1625 N. French Dr., Hobbs, NM 88240
District II
1301 W. Grand Avenue, Artesia, NM 88210
District III
1000 Rio Brazos Road, Aztec, NM 87410
District IV
1220 S. St. Francis Dr., Santa Fe, NM 87505

State of New Mexico
Energy Minerals and Natural Resources

Oil Conservation Division
1220 South St. Francis Dr.
Santa Fe, NM 87505

Form C-131A
Revised June 10, 2003

Submit one copy to Santa Fe
and one copy to appropriate
District Office postmarked by 24th
day of succeeding month.
See Rule 1131.

MONTHLY GAS STORAGE REPORT

GRAMA RIDGE STORAGE AND TRANSPORTATION, LLC
(Company)

20329 STATE HWY. 249, SUITE 500 HOUSTON, TX 77070
(Address)

NAME OF STORAGE PROJECT Grama Ridge (Morrow) COUNTY Lea Month/Year October 2016

WELL NAME AND NUMBER	LOCATION UNIT SEC. TWP. RANGE	MAXIMUM INJECTION PRESSURE	INJECTION (MCF)	WITHDRAWAL (MCF)
GRM UNIT #0001	E-03-22S-34E	3,685	93,263	2,733
GRM UNIT #0002	L-34-21S-34E	3,609	0	0
GRM UNIT #0003	J-33-21S-34E	-	-	-
GRM UNIT #0004	F-04-22S-34E	3,689	11,739	33
Grama Ridge Fed. 8817 JV P #001	B-09-22S-34E	2,847	13	37
Grama Ridge Morrow # 0008	F-0422S-34E	2,832	0	13

RECEIVED 000
 2016 NOV 19 P 2:08

TOTALS

TOTAL CAPACITY (MMCF) 15,700
 BEGINNING STORAGE (MMCF) 16,336
 NET CHANGE (MMCF) 102
 ENDING STORAGE (MMCF) 16,438

CALCULATED RESERVOIR PRESSURE @ END
OF MONTH 4,371 psia

I hereby certify that this report is true and complete to the best of my
knowledge and belief.

Signature 

Printed Name & Title Nick Nicodemus, Director

E-mail Address nick.nicodemus@enstorinc.com

Date 11/11/2016 Telephone No. 281-374-3050