

District I  
1625 N. French Dr., Hobbs, NM 88240  
District II  
1301 W. Grand Avenue, Artesia, NM 88210  
District III  
1000 Rio Brazos Rd., Aztec, NM 87410  
District IV  
1220 S. St. Francis Dr., Santa Fe, NM 87505

State of New Mexico  
Energy, Minerals & Natural Resources

Form C-102  
Revised October 12, 2005

OIL CONSERVATION DIVISION  
1220 South St. Francis Dr.  
Santa Fe, NM 87505

RECEIVED  
JUN 18 PM 1 50

Submit to Appropriate District Office  
State Lease - 4 Copies  
Fee Lease - 3 Copies

☒ AMENDED REPORT

WELL LOCATION AND ACREAGE DEDICATION PLAT

<sup>1</sup> API Number 30-021-20091	<sup>2</sup> Pool Code 96010	<sup>3</sup> Pool Name Bravo Dome Carbon Dioxide Gas 640
<sup>4</sup> Property Code 27111	<sup>5</sup> Property Name Bravo Dome Carbon Dioxide Gas Unit 1931	<sup>6</sup> Well Number 311
<sup>7</sup> OGRID No. 16696	<sup>8</sup> Operator Name OXY USA Inc.	<sup>9</sup> Elevation 4532'



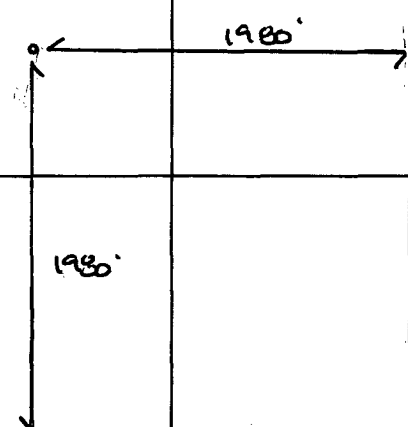
<sup>10</sup> Surface Location

UL or lot no. J	Section 31	Township 19 N	Range 31 E	Lot. Idn	Feet from the 1980	North/South line South	Feet from the 1980	East/West line East	County Harding
--------------------	---------------	------------------	---------------	----------	-----------------------	---------------------------	-----------------------	------------------------	-------------------

<sup>11</sup> Bottom Hole Location If Different From Surface

UL or lot no.	Section	Township	Range	Lot. Idn	Feet from the	North/South line	Feet from the	East/West line	County
<sup>12</sup> Dedicated Acres 640	<sup>13</sup> Joint or Infill N	<sup>14</sup> Consolidation Code	<sup>15</sup> Order No.						

NO ALLOWABLE WILL BE ASSIGNED TO THIS COMPLETION UNTIL ALL INTERESTS HAVE BEEN CONSOLIDATED OR A  
NON-STANDARD UNIT HAS BEEN APPROVED BY THE DIVISION

<sup>16</sup>					<sup>17</sup> OPERATOR CERTIFICATION I hereby certify that the information contained herein is true and complete to the best of my knowledge and belief, and that this organization either owns a working interest or unleased mineral interest in the land including the proposed bottom hole location or has a right to drill this well at this location pursuant to a contract with an owner of such a mineral or working interest, or to a voluntary pooling agreement or a compulsory pooling order heretofore entered by the division.  6/13/08 Signature Date David Stewart Printed Name Sr. Regulatory Analyst OK 
					<sup>18</sup> SURVEYOR CERTIFICATION I hereby certify that the well location shown on this plat was plotted from field notes of actual surveys made by me or under my supervision, and that the same is true and correct to the best of my belief.  Date of Survey Signature and Seal of Professional Surveyer: Certificate Number

**NEW MEXICO OIL CONSERVATION COMMISSION  
WELL LOCATION AND ACREAGE DEDICATION PLAT**

Form C-102  
Supersedes C-128  
Effective 1-1-65

BD 1931-311

All distances must be from the outer boundaries of the Section.

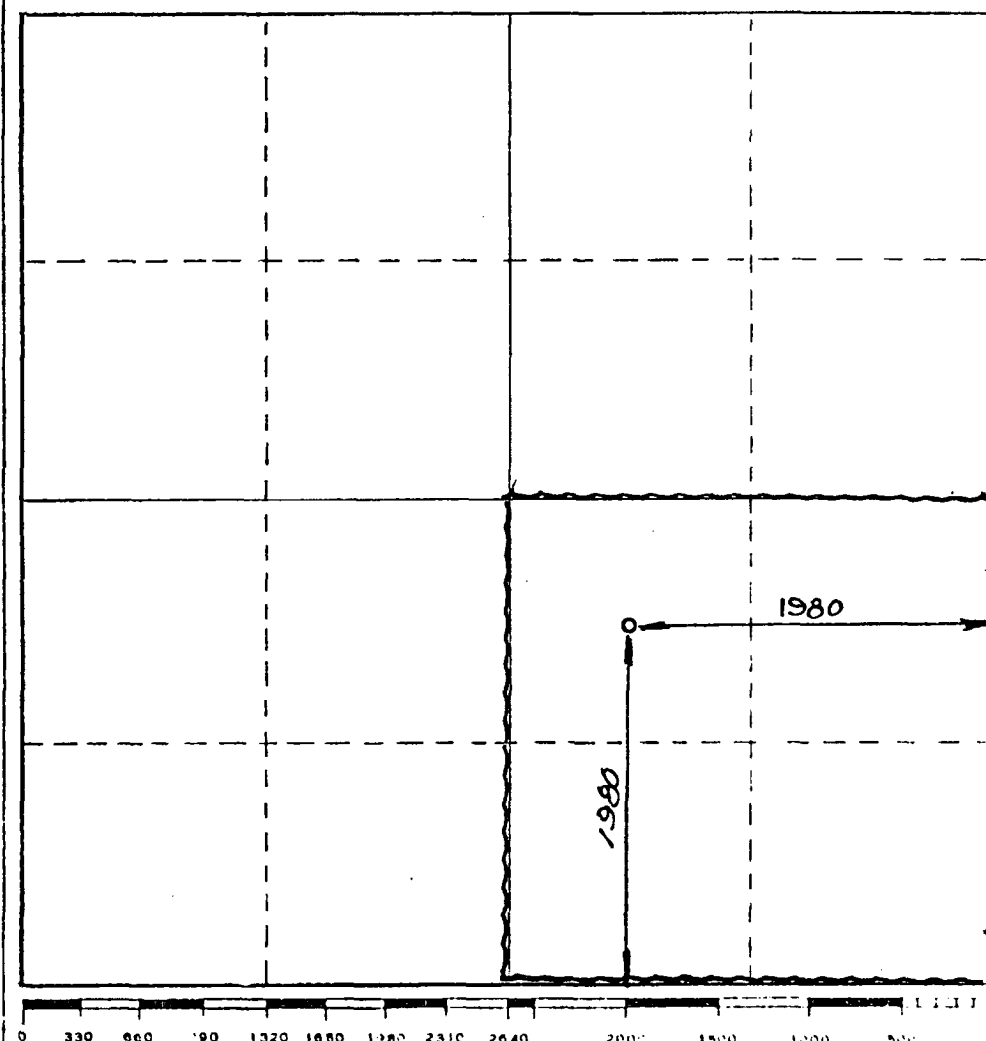
Operator <b>AMOCO</b>			Lease <b>STATE OF NEW MEXICO</b>		Well No. <b>3101 KW 1</b>
Unit Letter <b>J</b>	Section <b>31</b>	Township <b>T19N</b>	Range <b>R31E</b>	County <b>HARDING</b>	
Actual Footage Location of Well: <div> <div>1980</div> <div>feet from the</div> <div>SOUTH</div> <div>line and</div> <div>1980</div> <div>feet from the</div> <div>EAST</div> <div>line</div> </div>					
Ground Level Elev. <b>4532</b>	Producing Formation <b>Tubb</b>		Pool <b>Und. Tubb</b>		Dedicated Acreage: <b>160</b> Acres

1. Outline the acreage dedicated to the subject well by colored pencil or hachure marks on the plat below.
2. If more than one lease is dedicated to the well, outline each and identify the ownership thereof (both as to working interest and royalty).
3. If more than one lease of different ownership is dedicated to the well, have the interests of all owners been consolidated by communitization, unitization, force-pooling, etc?

☐ Yes   ☐ No   If answer is "yes," type of consolidation \_\_\_\_\_

If answer is "no," list the owners and tract descriptions which have actually been consolidated. (Use reverse side of this form if necessary.) \_\_\_\_\_

No allowable will be assigned to the well until all interests have been consolidated (by communitization, unitization, forced-pooling, or otherwise) or until a non-standard unit, eliminating such interests, has been approved by the Commission.



**CERTIFICATION**

I hereby certify that the information contained herein is true and complete to the best of my knowledge and belief.

Name Bob Davis  
Position Admin. Analyst  
Company Amoco Production Company  
Date 12-9-80

I hereby certify that the well location shown on this plat was plotted from field notes of actual surveys made by me or under my supervision, and that the same is true and correct to the best of my knowledge and belief.

DEC 2 1980

Date Surveyed Dec 2 1980  
Paul C. Shields  
Registered Professional Engineer  
and/or Land Surveyor J.  
N.M.L.S. NO. 5103  
E. SHIELDS

All distances must be from the outer boundaries of the Section.

Operator <b>AMOCO</b>		Lease <b>BODUGU</b> <b>STATE OF NEW MEXICO</b>		Well No. <b>1931-311</b>
Unit Letter <b>J</b>	Section <b>31</b>	Township <b>T19N</b>	Range <b>R31E</b>	County <b>HARDING</b>
Actual Footage Location of Well:				
1980 feet from the <b>SOUTH</b> line and 1980 feet from the <b>EAST</b> line				
Ground Level Elev. <b>4532</b>	Producing Formation <b>Tubb</b>	Pool <b>West Bravo Dome 640 Acre Area</b>	Dedicated Acreage: <b>640</b> Acres	

1. Outline the acreage dedicated to the subject well by colored pencil or hatchure marks on the plat below.
2. If more than one lease is dedicated to the well, outline each and identify the ownership thereof (both as to working interest and royalty).
3. If more than one lease of different ownership is dedicated to the well, have the interests of all owners been consolidated by communitization, unitization, force-pooling, etc?

☒ Yes ☐ No If answer is "yes," type of consolidation Unitization

If answer is "no," list the owners and tract descriptions which have actually been consolidated. (Use reverse side of this form if necessary.)

No allowable will be assigned to the well until all interests have been consolidated (by communitization, unitization forced-pooling, or otherwise) or until a non-standard unit, eliminating such interests, has been approved by the Commission.

#### CERTIFICATION

I hereby certify that the information contained herein is true and complete to the best of my knowledge and belief.

Name John S. McElroy  
Position Asst. Adm. Analyst  
Company Amoco Production Co.  
Date 1-22-85

I hereby certify that the well location shown on this plat was plotted from field notes of actual surveys made by me or under my supervision, and that the same is true and correct to the best of my knowledge and belief.

DEC 2 1980

Date of Survey 1-20-85  
Registered Professional Engineer and/or Land Surveyor No. 5103  
N. M. L. S. E. SHIELDS

