

Submit 3 Copies To Appropriate District Office
District I
1625 N. French Dr., Hobbs, NM 88240
District II
1301 W. Grand Ave., Artesia, NM 88210
District III
1000 Rio Brazos Rd., Aztec, NM 87410
District IV
1220 S. St. Francis Dr., Santa Fe, NM 87505

State of New Mexico
Energy, Minerals and Natural Resources

Form C-103
June 19, 2008

OIL CONSERVATION DIVISION
1220 South St. Francis Dr.
Santa Fe, NM 87505

WELL API NO. 3000120007
5. Indicate Type of Lease STATE <input type="checkbox"/> FEE <input checked="" type="checkbox"/>
6. State Oil & Gas Lease No. 14538
7. Lease Name or Unit Agreement Name Tecton Energy Barbara Page
8. Well Number 211
9. OGRID Number 240497
10. Pool name or Wildcat Wildcat

SUNDRY NOTICES AND REPORTS ON WELLS (DO NOT USE THIS FORM FOR PROPOSALS TO DRILL OR TO DEEPEN OR PLUG BACK TO A DIFFERENT RESERVOIR. USE "APPLICATION FOR PERMIT" (FORM C-101) FOR SUCH PROPOSALS.)	
1. Type of Well: Oil Well <input type="checkbox"/> Gas Well <input checked="" type="checkbox"/> Other	
2. Name of Operator Tecton Energy, LLC	
3. Address of Operator 3000 Wilcrest Suite 300, Houston, Texas 77042	
4. Well Location Unit Letter M 640 feet from the South line and 590 feet from the West line Section 21 Township 10N Range 1E NMPM County Bernalillo	
11. Elevation (Show whether DR, RKB, RT, GR, etc.) 5940' GR	

12. Check Appropriate Box to Indicate Nature of Notice, Report or Other Data

NOTICE OF INTENTION TO:

PERFORM REMEDIAL WORK ☐ PLUG AND ABANDON ☐
TEMPORARILY ABANDON ☐ CHANGE PLANS ☐
PULL OR ALTER CASING ☐ MULTIPLE COMPL ☐
DOWNHOLE COMMINGLE ☐

OTHER: X Transfer well to lessor for use as water well

SUBSEQUENT REPORT OF:

REMEDIAL WORK ☐ ALTERING CASING ☐
COMMENCE DRILLING OPNS. ☐ P AND A ☐
CASING/CEMENT JOB ☐

OTHER: X Lessor acknowledgement that well location remediation has been completed

13. Describe proposed or completed operations. (Clearly state all pertinent details, and give pertinent dates, including estimated date of starting any proposed work). SEE RULE 1103. For Multiple Completions: Attach wellbore diagram of proposed completion or recompletion.


**Pits have been closed, lot leveled and junk cleared from site.
Wellbore to be left in current configuration capped by existing wellhead,
which has been chained and locked.
Statement of Lessor acceptance of well and location "as is" attached.**

Spud Date:

Rig Release Date:

I hereby certify that the information above is true and complete to the best of my knowledge and belief.

SIGNATURE



TITLE CEO

DATE


9/2/08

Type or print name William K. Dirks

E-mail address: bdirks@tectonenergy.com PHONE: 281-668-8070

For State Use Only

APPROVED BY:



TITLE

DISTRICT SUPERVISOR

DATE

9/22/08



August 28, 2008

Oil Conservation Division
1220 S. St. Francis Dr.
Santa Fe, NM 87505

RE: ~~Acceptance of Tecton Energy Barbara Page #211 Well~~

Dear Sirs:

With regard to the Tecton Energy Barbara Page #211 well and the surrounding area, Atrisco Oil & Gas, LLC (Lessor) certifies that Tecton Energy, LLC (Lessee) has backfilled pits, leveled the location and cleared it of debris to the satisfaction of the Lessor. Atrisco Oil & Gas, LLC hereby accepts transfer of the well and intends to use it as a water well, assuming all responsibility for the well, the location, and the conversion of the existing well to a water well.

If you have any additional question regarding Atrisco Oil & Gas, LLC's position, please feel free to contact me at (505) 836-0306 or psanchez@atrisco.org.

Sincerely,


Peter Sanchez
President & CEO
Atrisco Oil & Gas, LLC

NEW MEXICO OIL CONSERVATION COMMISSION
SANTA FE, NEW MEXICO

AFFIDAVIT OF RESPONSIBILITY
CONVERSION TO WATER-WELL

STATE OF Texas)
County of Harris) ss.

William K. Dirks, being first duly sworn according to law, upon his oath deposes and says:

1. That he is Managing Partner of Tecton Energy, LLC
(Title) (Operator)
whose address is 3000 Wilcrest, Suite 300, Houston, Texas 77042
2. That Tecton Energy, LLC is the operator of a well drilled on land be-
(Operator)
longing to Atrisco Oil and Gas, LLC, whose address is 1730 Montano Rd NW
(Landowner)
Albuquerque, NM 87107, said well being drilled to test for hydrocarbons and/or
carbon dioxide gas and described as the Tecton Barbara Page No. 211, being located 640
feet from the South line and 590 feet from the West line of Section 21,
Township 10N, Range 1E, NMPM, Bernalillo
County, New Mexico.
3. That said well was drilled to a total depth of 7,800' feet, and that cas-
ing has been set and cemented as follows:
13 3/8" Surface casing set to 969' and cemented with 885 sacks
9 5/8" casing set from surface to 4,122' and cemented with 300 sacks
5 1/2" casing set from surface to 7,788' and cemented with 1,520 sacks (cement to surface)
4. That operator and landowner have made an agreement whereby operator
X(is) (is not) to back fill pits, level location, and clear it of all junk. The agreement
further provides that operator is to plug said well back to a plugged-back total depth of
N/A feet and transfer well to landowner for his use as a water-well. Operator will
leave casing in the well as follows:
Pits have been closed, lot leveled and junk cleared from site.
Wellbore to be left in current configuration capped by existing wellhead, which has been
chained and locked
5. That when operator has complied with the provisions of Paragraph 4 above
it will so notify the Oil Conservation Commission of the State of New Mexico on Com-
mission Form C-103, together with a signed statement from the landowner that the
provisions of Paragraph 4 above have been complied with to his satisfaction.

Tecton Energy, LLC

(Operator)

Subscribed and sworn to before me this 5th day of September, A. D. 2008.



LIBBY C. RIVAS
Notary Public, State of Texas
My Commission Expires
February 24, 2010

Libby C. Rivas
Notary Public in and for the County of Harris

STATE OF New Mexico)
County of Bernalillo) ss.

Peter Sanchez, being first duly sworn according to law, upon
his oath deposes and says that when the provisions of Paragraphs 4 and 5 above have been
complied with, he will accept the above-described well for his use as a water-well, and
that he will assume all responsibility for the well, the location, and the conversion of the
well to a water-well.

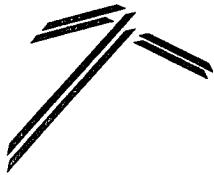
Atrisco Oil and Gas, LLC

(Landowner)

Subscribed and sworn to before me this 2 day of September, A. D. 2008.

Linda J. Blair
Notary Public in and for the County of Bernalillo

OFFICIAL SEAL
LINDA J. BLAIR
NOTARY PUBLIC, STATE OF NEW MEXICO
Notary Bond Filed with Secretary of State
My Commission Expires 7/15/10



Tecton Energy, LLC

RECEIVED
2008 SEP 11 PM 2 35

September 10, 2008

Mr. Ed Martin
District IV Supervisor
New Mexico Oil Conservation Division
1220 S. St. Francis
Santa Fe, New Mexico 87505

Dear Ed:

Enclosed please find original signed and notarized copies of the following forms associated with the transfer of the Tecton Barbara Page #201 and Tecton Barbara Page #211 wells to Atrisco Oil and Gas:

- OCD Form C-103;
- OCD Affidavit of Responsibility – Conversion to Water Well;
- Certificate of Acceptance by Atrisco Oil and Gas, LLC

Respectfully yours,

Bill Dirks
Managing-Partner
Tecton Energy, LLC

Enclosure