

District I
1625 N. French Dr., Hobbs, NM 88240

District II
811 South First, Artesia, NM 88210

District III
1000 Rio Brazos Rd., Aztec, NM 87410

District IV
2040 South Pacheco, Santa Fe, NM 87505

State of New Mexico
Energy, Minerals & Natural Resources Department

Form C-102
Revised October 18, 1994

Instructions on back
Submit to Appropriate District Office
State Lease - 4 Copies
Fee Lease - 3 Copies

OIL CONSERVATION DIVISION

2040 South Pacheco
Santa Fe, NM 87505

2008 JUN 9 PM 1 58

☒ AMENDED REPORT

WELL LOCATION AND ACREAGE DEDICATION PLAT

| | | |
|-----------------------------------|---|--|
| API Number 30-021-20420 | Pool Code 96010 | Pool Name BRAVO DOME CARBON DIOXIDE GAS 640 160 |
| Property Code 27111 | Property Name BRAVO DOME CARBON DIOXIDE GAS UNIT 1831 | Well Number 241 |
| OGRID No. 16696 | Operator Name OXY USA INC. | Elevation 4523.4 |

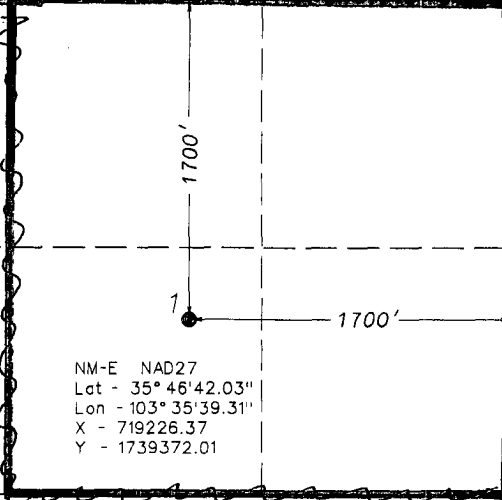


Surface Location

| | | | | | | | | | |
|---------------------------|----------------------|-------------------------|----------------------|----------|-------------------------------|----------------------------------|-------------------------------|-------------------------------|--------------------------|
| UL or lot no. G | Section 24 | Township 18 N | Range 31 E | Lot Idn. | Feet from the 1700' | North/South line NORTH | Feet from the 1700' | East/West line EAST | County HARDING |
|---------------------------|----------------------|-------------------------|----------------------|----------|-------------------------------|----------------------------------|-------------------------------|-------------------------------|--------------------------|

Bottom Hole Location If Different From Surface

| | | | | | | | | | |
|---|-----------------------------|--------------------|-----------|----------|---------------|------------------|---------------|----------------|--------|
| UL or lot no. | Section | Township | Range | Lot Idn. | Feet from the | North/South line | Feet from the | East/West line | County |
| | | | | | | | | | |
| Dedicated Acres 640 160 | Joint or Infill N | Consolidation Code | Order No. | | | | | | |

NO ALLOWABLE WILL BE ASSIGNED TO THIS COMPLETION UNTIL ALL INTERESTS HAVE BEEN CONSOLIDATED
OR A NON-STANDARD UNIT HAS BEEN APPROVED BY THE DIVISION

| | |
|---|---|
| <div>24 640</div> <div></div> | <p>OPERATOR CERTIFICATION</p> <p>I hereby certify that the information contained herein is true and complete to the best of my knowledge and belief.</p> <p></p> <p>Signature David Stewart</p> <p>Printed Name Sr. Regulatory Analyst</p> <p>Title 6/3/08 5/1/07</p> <p>Date</p> |
| | <p>SURVEYOR CERTIFICATION</p> <p>I hereby certify that the well location shown on this plat was plotted from field notes of actual surveys made by me or under my supervision, and that the same is true and correct to the best of my belief.</p> <p>November 10, 2006</p> <p>Date of Survey</p> <p>Signature and Seal of Professional Surveyor  4/8/2007</p> <p>Certificate Number 15079</p> |