



Before the Oil Conservation Division
Examiner Hearing August 5, 2021

Compulsory Pooling

Case No. 22081: Zia Fed Com 604H

**STATE OF NEW MEXICO
ENERGY, MINERALS AND NATURAL RESOURCES DEPARTMENT
OIL CONSERVATION DIVISION**

**APPLICATION OF FRANKLIN MOUNTAIN
ENERGY, LLC FOR COMPUSLORY POOLING,
LEA COUNTY, NEW MEXICO.**

CASE NO. 22081

TABLE OF CONTENTS

Tab A: Compulsory Pooling Checklist

Tab B: Affidavit of Shelly Albrecht, Land Professional

- Exhibit 1: Development Overview
- Exhibit 2: Application
- Exhibit 3: C-102
- Exhibit 4: Lease Tract Map and Interests
- Exhibit 5: Summary of Contacts
- Exhibit 6: Sample Proposal Letter
- Exhibit 7: AFE
- Exhibit 8: Notice Affidavit


Tab C: Affidavit of Ben Kessel, Geologist

- Exhibit 9: Locator Map
- Exhibit 10: Wellbore Schematic
- Exhibit 11-A: Structure Map
- Exhibit 11-B: Cross-Section Reference Map
- Exhibit 11-C: Stratigraphic Cross-Section
- Exhibit 11-D: Gross Interval Isochore
- Exhibit 12: Regional Stress Orientation Justification


COMPULSORY POOLING APPLICATION CHECKLIST

ALL INFORMATION IN THE APPLICATION MUST BE SUPPORTED BY SIGNED AFFIDAVITS

Case: 22081	APPLICANT'S RESPONSE
Date: August 3, 2021	
Applicant	Franklin Mountain Energy, LLC
Designated Operator & OGRID (affiliation if applicable)	Franklin Mountain Energy, LLC (373910)
Applicant's Counsel:	Modrall Sperling (Deana Bennett, Jamie Allen)
Case Title:	Application of Franklin Mountain Energy, LLC for Compulsory Pooling, Lea County, New Mexico
Entries of Appearance/Intervenors:	None
Well Family	Santa Fe
Formation/Pool	
Formation Name(s) or Vertical Extent:	Bone Spring
Primary Product (Oil or Gas):	Oil
Pooling this vertical extent:	Bone Spring
Pool Name and Pool Code:	WC-025 G-08 S2535340; BONE SPRING, Pool Code 97088
Well Location Setback Rules:	Statewide rules
Spacing Unit Size:	320 acres
Spacing Unit	
Type (Horizontal/Vertical)	Horizontal
Size (Acres)	320 acres
Building Blocks:	40 acres
Orientation:	North-South
Description: TRS/County	E/2E/2 of Sections 13 and 24, Township 25 South, Range 35 East, NMPM, Lea County, New Mexico
Standard Horizontal Well Spacing Unit (Y/N), If No, describe	Y
Other Situations	
Depth Severance: Y/N. If yes, description	N
Proximity Tracts: If yes, description	N
Proximity Defining Well: if yes, description	N
Applicant's Ownership in Each Tract	Exhibit 4.
Well(s)	
Name & API (if assigned), surface and bottom hole location, footages, completion target, orientation, completion status (standard or non-standard)	Tab B, Exhibits 3, 6



Well #1	Zia Fed Com 604H SHL: 250 feet from the South line and 742 feet from the East line, Section 24, Township 25 South, Range 35 East, NMPM. BHL: 150 feet from the North line and 650 feet from the East line, Section 13, Township 25 South, Range 35 East, NMPM. Completion Target: Bone Spring at approximately 11,670' TVD. Well Orientation: North/South Completion location: Expected to be standard. See also Exhibit 3 for C-102
Horizontal Well First and Last Take Points	Proposed first take point: 632' FSL and 650' FEL Proposed last take point: 150' FNL and 650' FEL See also Exhibit 3 for C-102
Completion Target (Formation, TVD and MD)	See Proposal Letter Exhibit 6.
AFE Capex and Operating Costs	
Drilling Supervision/Month \$	\$7000: See also Proposal Letter Exhibit 6
Production Supervision/Month \$	\$700: See also Proposal Letter Exhibit 6
Justification for Supervision Costs	See AFE Exhibit 7
Requested Risk Charge	200%: See also Proposal Letter Exhibit 6
Notice of Hearing	
Proposed Notice of Hearing	Exhibit 8
Proof of Mailed Notice of Hearing (20 days before hearing)	Exhibit 8
Proof of Published Notice of Hearing (10 days before hearing)	Exhibit 8
Ownership Determination	
Land Ownership Schematic of the Spacing Unit	Exhibit 4
Tract List (including lease numbers and owners)	Exhibit 4
Pooled Parties (including ownership type)	Exhibit 4
Unlocatable Parties to be Pooled	Exhibit 4
Ownership Depth Severance (including percentage above & below)	N/A
Joinder	
Sample Copy of Proposal Letter	Exhibit 6
List of Interest Owners (ie Exhibit A of JOA)	Exhibit 4

Chronology of Contact with Non-Joined Working Interests	See Exhibit 5 for Summary of Contacts
Overhead Rates In Proposal Letter	Proposal Letter Exhibit 6
Cost Estimate to Drill and Complete	Proposal Letter Exhibit 6; AFE Exhibit 7.
Cost Estimate to Equip Well	Proposal Letter Exhibit 6; AFE Exhibit 7.
Cost Estimate for Production Facilities	Proposal Letter Exhibit 6; AFE Exhibit 7.
Geology	
Summary (including special considerations)	Tab C
Spacing Unit Schematic	Exhibit 10, Exhibit 11-A
Gunbarrel/Lateral Trajectory Schematic	Exhibit 10, Exhibit 11-A
Well Orientation (with rationale)	Tab C, Exhibit 12
Target Formation	Exhibit 10, Exhibit 11-A through 11-D
HSU Cross Section	Exhibit 11-B and 11-C.
Depth Severance Discussion	N/A
Forms, Figures and Tables	
C-102	Exhibit 3
Tracts	Exhibit 4
Summary of Interests, Unit Recapitulation (Tracts)	Exhibit 4
General Location Map (including basin)	Exhibit 9
Well Bore Location Map	Exhibit 9
Structure Contour Map - Subsea Depth	Exhibit 11-A
Cross Section Location Map (including wells)	Exhibit 11-B
Cross Section (including Landing Zone)	Exhibit 11-C
Additional Information	
CERTIFICATION: I hereby certify that the information provided in this checklist is complete and accurate.	
Printed Name (Attorney or Party Representative):	Deana M. Bennett
Signed Name (Attorney or Party Representative):	
Date:	August 3, 2021

STATE OF NEW MEXICO
ENERGY, MINERALS AND NATURAL RESOURCES DEPARTMENT
OIL CONSERVATION DIVISION

APPLICATION OF FRANKLIN MOUNTAIN
ENERGY, LLC FOR COMPULSORY POOLING,
LEA COUNTY, NEW MEXICO.

CASE NO. 22081

SELF AFFIRMED DECLARATION OF SHELLY ALBRECHT

STATE OF COLORADO)
) ss.
COUNTY OF DENVER)

Shelly Albrecht hereby states and declares as follows:

1. I am over the age of 18, I am the Director of Land for Franklin Mountain Energy, LLC (“Franklin”), and I have personal knowledge of the matters stated herein. I have previously testified before the Oil Conservation Division (“Division”) and I have been qualified by the Division as an expert petroleum landman.

2. My area of responsibility at Franklin includes the area of Lea County in New Mexico.

3. I am familiar with the application filed by Franklin in this case.

4. I am familiar with the status of the lands that are subject to the application.

5. I submit the following information pursuant to NMAC 19.15.4.12.A(1) in support of the above referenced compulsory pooling application.

6. The purpose of the application is to force pool all uncommitted interests into the horizontal spacing unit described below, and in the wells to be drilled in the unit.



7. No opposition is expected because the interest owners being pooled have been contacted regarding the proposed wells, but have failed or refused to voluntarily commit their interests in the wells.

8. The spacing unit and well that Franklin proposes in this case is part of a comprehensive development plan covering the E/2 of Sections 13 and 24, Township 25 South, Range 35 East, NMPM, Lea County, New Mexico. Franklin's development plan includes a total of three units, including both Wolfcamp and Bone Spring units. The Development Overview is attached as **Exhibit 1**.

9. In this case, Franklin seeks an order from the Division pooling all uncommitted working interests and overriding royalty interests within Bone Spring horizontal spacing unit underlying the E/2E/2 of Sections 13 and 24, Township 25 South, Range 35 East, NMPM, Lea County, New Mexico.

10. This spacing unit will be dedicated to the **Zia Fed Com 604H** well to be horizontally drilled. The Application is attached hereto as **Exhibit 2**.

11. The producing area for the Zia Fed Com 604H well will be orthodox.

12. Attached as **Exhibit 3** is the proposed C-102 for the well.

13. The C-102 identifies the proposed surface hole location, the first take point, and the bottom hole location. The C-102 also identifies the pool and pool code.

14. The well will develop the WC-025 G-09 S253534O, Lwr Bone Spring, Pool Code 97088.

15. This pool is an oil pool with 40-acre building blocks.

16. This pool is governed by the state-wide horizontal well rules. The producing interval for the well will be orthodox and will comply with the Division's set back requirements.

17. There are no depth severances within the proposed spacing unit.

18. **Exhibit 4** includes a lease tract map outlining the unit being pooled. Exhibit 4 also includes the parties being pooled, the nature, and the percent of their interests.

19. I have conducted a diligent search of the public records in the county where the well will be located, and conducted phone directory and computer searches to locate contact information for parties entitled to notification, and mailed the working interest owners well proposals, including an Authorization for Expenditure.

20. In my opinion, Franklin has made a good faith effort to obtain voluntary joinder in the proposed well.

21. **Exhibit 5** is a summary of my contacts with the various working interest owners.

22. **Exhibit 6** is a sample of the well proposal letter that was sent. The proposal letter identifies the proposed surface hole and bottom hole locations and approximate TVD/MD for the well.

23. **Exhibit 7** contains the Authorization for Expenditure for the proposed well. The estimated cost of the well set forth therein is fair and reasonable, and is comparable to the costs of other wells of similar depths and length drilled in this area of New Mexico.

24. Franklin requests overhead and administrative rates of \$7000.00/month for drilling a well and \$700.00/month for a producing well. These rates are fair, and comparable to the rates charged by other operators for wells of this type in this area of Southeastern, New Mexico. Franklin requests that these rates be adjusted periodically as provided in the COPAS Accounting Procedure.

25. Franklin requests the maximum cost plus 200% risk charge be assessed against non-consenting working interest owners.

26. Franklin requests that it be designated operator of the well.

27. The parties Franklin is seeking to pool were notified of this hearing.

28. Franklin seeks to pool overriding royalty interest owners, and they were provided notice of this hearing.

29. **Exhibit 8** is an affidavit of notice prepared by counsel for Franklin that shows the parties who were notified of this hearing, the status of whether they received notice, and an affidavit of publication from the Hobbs News-Sun newspaper, showing that notice of this hearing was published on July 21, 2021.

30. The attachments to this declaration were prepared by me, or compiled from company business records, or were prepared at my direction.

31. In my opinion, the granting of this application is in the interests of conservation and the prevention of waste.

32. I declare that the information provided herein is correct and complete to the best of my knowledge and belief.


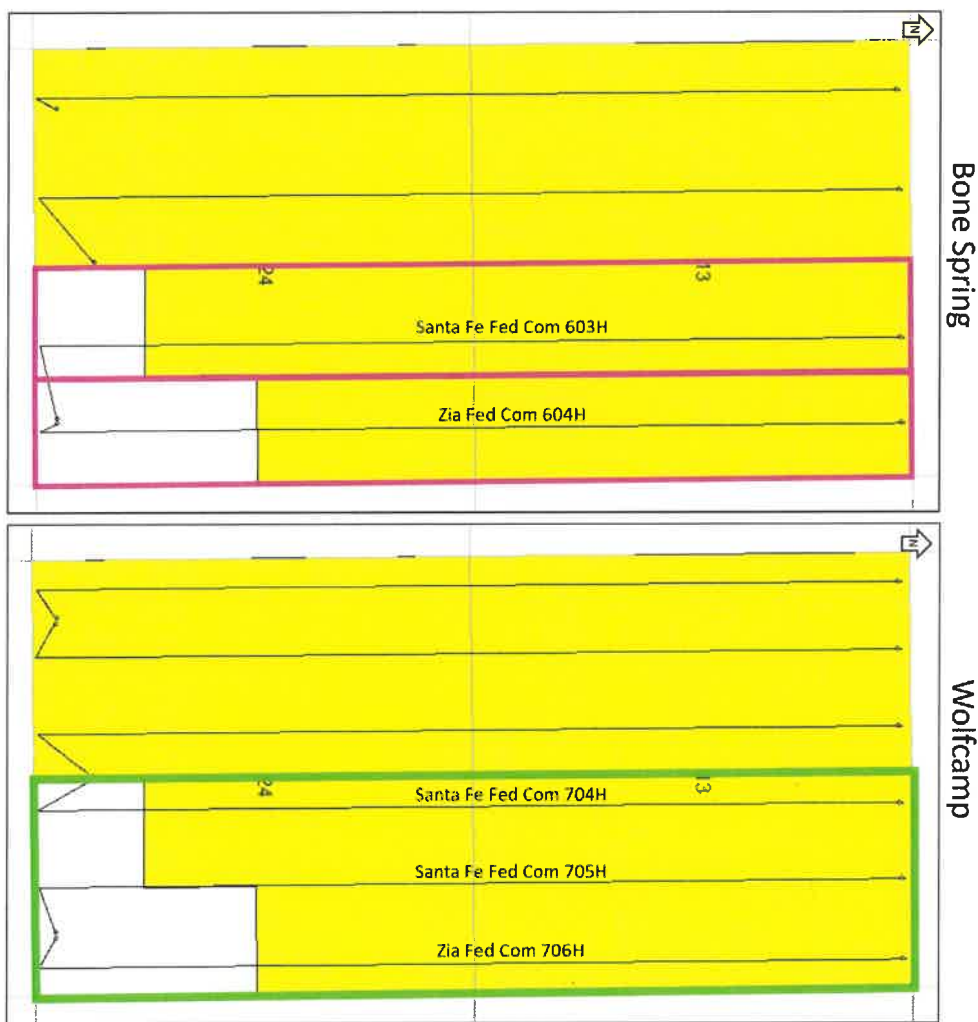
I declare that the information provided herein is correct and complete to the best of my knowledge and belief.


Shelly Albrecht

Dated: August 2, 2021

Development Overview

Case Nos. 22078, 22081 and 22082



STATE OF NEW MEXICO
ENERGY, MINERALS AND NATURAL RESOURCES DEPARTMENT
OIL CONSERVATION DIVISION

APPLICATION OF FRANKLIN MOUNTAIN ENERGY, LLC
FOR COMPULSORY POOLING, LEA COUNTY, NEW MEXICO

CASE NO. 22081

APPLICATION

Franklin Mountain Energy, LLC (“FME”), OGRID Number 373910, through its undersigned attorneys, hereby files this application with the Oil Conservation Division (“Division”) pursuant to the provisions of NMSA 1978, § 70-2-17, for an order pooling all uncommitted mineral interests within a Bone Spring horizontal spacing unit underlying the E/2E/2 of Sections 13 and 24, Township 25 South, Range 35 East, NMPM, Lea County, New Mexico. In support of this application, FME states:

1. FME has an interest in the subject lands and has a right to drill and operate a well thereon.
2. FME seeks to dedicate the E/2E/2 of Sections 13 and 24, Township 25 South, Range 35 East, NMPM, Lea County, New Mexico to form a 320-acre, more or less, spacing unit.
3. FME plans to drill the **Zia Fed Com 604H** well to a depth sufficient to test the Bone Spring formation.
4. The well will be horizontally drilled and will be drilled at orthodox locations under the Division’s rules.
5. FME sought, but has been unable to obtain, a voluntary agreement from all interest owners in the Bone Spring formation underlying the proposed spacing unit to participate in the drilling of the well or to otherwise commit their interests to the well.



6. The pooling of all interests in the Bone Spring formation underlying the proposed unit will prevent the drilling of unnecessary wells, prevent waste and protect correlative rights.

WHEREFORE, FME requests this application be set for hearing before an Examiner of the Oil Conservation Division on August 5, 2021, and after notice and hearing as required by law, the Division enter its order:

A. Pooling all uncommitted interests in the Bone Spring formation underlying a horizontal spacing unit within the E/2E/2 of Sections 13 and 24, Township 25 South, Range 35 East, NMPM, Lea County, New Mexico;

B. Designating FME as operator of this unit and the well to be drilled thereon;

C. Authorizing FME to recover its costs of drilling, completing, and equipping the well;

D. Approving actual operating charges and costs charged for supervision while drilling and after completion, together with a provision adjusting the rates pursuant to the COPAS accounting procedure;

E. Imposing a 200% charge for the risk involved in drilling, completing, and equipping the well in the event a working interest owner elects not to participate in the well.

MODRALL, SPERLING, ROEHL, HARRIS
& SISK, P.A.

By: Deana M. Bennett
Deana M. Bennett
Jamie L. Allen
Post Office Box 2168
500 Fourth Street NW, Suite 1000
Albuquerque, New Mexico 87103-2168
Telephone: 505.848.1800
Attorneys for Applicant

CASE NO. ____: Application of Franklin Mountain Energy, LLC for compulsory pooling, Lea County, New Mexico. Applicant seeks an order from the Division pooling all uncommitted interests within a Bone Spring horizontal spacing unit underlying the E/2E/2 of Sections 13 and 24, Township 25 South, Range 35 East, NMPM, Lea County, New Mexico. This spacing unit will be dedicated to the **Zia Fed Com 604H** well to be horizontally drilled. The producing area for the **Zia Fed Com 604H** well will be orthodox. Also to be considered will be the cost of drilling, completing, and equipping said well, the allocation of these costs as well as the actual operating costs and charges for supervision while drilling and after completion, designation of Franklin Mountain Energy, LLC as operator of the well, and a 200% charge for risk involved in drilling said well. Said area is located approximately 10 miles Northwest of Jal, New Mexico.

District I
1625 N. French Dr., Hobbs, NM 88240
Phone: (575) 393-6161 Fax: (575) 393-0720
District II
811 S. First St., Artesia, NM 88210
Phone: (575) 748-1283 Fax: (575) 748-9720
District III
1000 Rio Brazos Road, Aztec, NM 87410
Phone: (505) 334-6178 Fax: (505) 334-6170
District IV
1220 S. St. Francis Dr., Santa Fe, NM 87505
Phone: (505) 476-3460 Fax: (505) 476-3462

State of New Mexico
Energy, Minerals & Natural Resources Department
OIL CONSERVATION DIVISION
1220 South St. Francis Dr.
Santa Fe, NM 87505

Form C-102
Revised August 1, 2011
Submit one copy to appropriate
District Office

AMENDED REPORT

WELL LOCATION AND ACREAGE DEDICATION PLAT

¹ API Number 30-025-48582	² Pool Code 97088	³ Pool Name WC-025 G-08 S2535340; BONE SPRING
⁴ Property Code 330330	⁵ Property Name ZIA FED COM	⁶ Well Number 604H
⁷ OGRID No. 373910	⁸ Operator Name FRANKLIN MOUNTAIN ENERGY LLC	⁹ Elevation 3078.8

" Surface Location

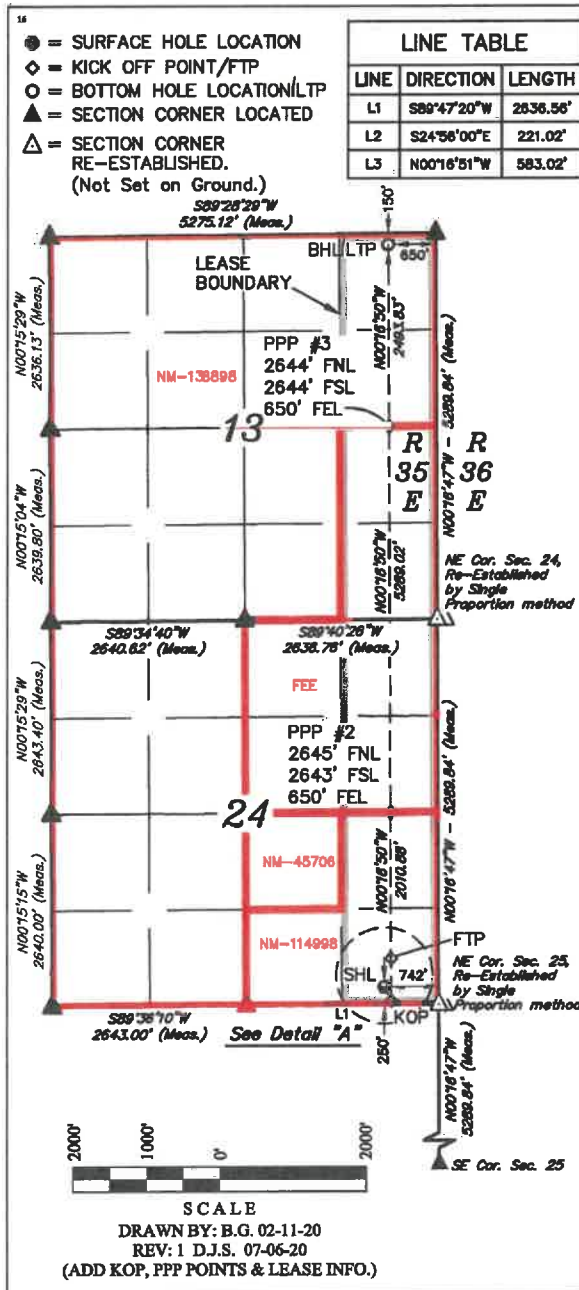
UL or lot no. P	Section 24	Township 25S	Range 35E	Lot Ida	Feet from the 250	North/South line SOUTH	Feet from the 742	East/West line EAST	County LEA
--------------------	---------------	-----------------	--------------	---------	----------------------	---------------------------	----------------------	------------------------	---------------

" Bottom Hole Location If Different From Surface

UL or lot no. A	Section 13	Township 25S	Range 35E	Lot Ida	Feet from the 150	North/South line NORTH	Feet from the 650	East/West line EAST	County LEA
--------------------	---------------	-----------------	--------------	---------	----------------------	---------------------------	----------------------	------------------------	---------------

¹¹ Dedicated Acres 320	¹² Joint or Infill	¹³ Consolidation Code	¹⁴ Order No.
--------------------------------------	-------------------------------	----------------------------------	-------------------------

No allowable will be assigned to this completion until all interests have been consolidated or a non-standard unit has been approved by the division.



NOTE:

- Distances referenced on plat to section lines are perpendicular.
- Basis of Bearings is a Transverse Mercator Projection with a Central Meridian of W103°53'00" (NAD 83)

NAD 83 (SURFACE HOLE LOCATION) LATITUDE = 32°06'53.48" (32.109300°) LONGITUDE = 103°18'54.47" (103.315130°)
NAD 27 (SURFACE HOLE LOCATION) LATITUDE = 32°06'53.02" (32.109173°) LONGITUDE = 103°18'52.80" (103.314668°)
STATE PLANE NAD 83 (N.M. EAST) N: 404988.91' E: 856600.73' STATE PLANE NAD 27 (N.M. EAST) N: 404930.65' E: 815413.44'
NAD 83 (KICK OFF POINT) LATITUDE = 32°06'31.49" (32.108748°) LONGITUDE = 103°18'53.40" (103.314832°)
NAD 27 (KICK OFF POINT) LATITUDE = 32°06'31.04" (32.108621°) LONGITUDE = 103°18'51.73" (103.314370°)
STATE PLANE NAD 83 (N.M. EAST) N: 404788.31' E: 856694.73' STATE PLANE NAD 27 (N.M. EAST) N: 404730.66' E: 815507.43'
NAD 83 (PPP #1 L1) LATITUDE = 32°06'31.26" (32.110350°) LONGITUDE = 103°18'53.39" (103.314832°)
NAD 27 (PPP #1 L1) LATITUDE = 32°06'36.80" (32.110223°) LONGITUDE = 103°18'51.71" (103.314370°)
STATE PLANE NAD 83 (N.M. EAST) N: 405371.82' E: 856689.44' STATE PLANE NAD 27 (N.M. EAST) N: 405313.55' E: 815502.16'
NAD 83 (PPP #2) LATITUDE = 32°06'57.16" (32.113877°) LONGITUDE = 103°18'53.38" (103.314829°)
NAD 27 (PPP #2) LATITUDE = 32°06'56.70" (32.113750°) LONGITUDE = 103°18'51.72" (103.314367°)
STATE PLANE NAD 83 (N.M. EAST) N: 407382.33' E: 856671.20' STATE PLANE NAD 27 (N.M. EAST) N: 407324.00' E: 815483.99'
NAD 83 (PPP #3) LATITUDE = 32°07'49.48" (32.130412°) LONGITUDE = 103°18'53.36" (103.314823°)
NAD 27 (PPP #3) LATITUDE = 32°07'49.03" (32.130285°) LONGITUDE = 103°18'51.70" (103.314360°)
STATE PLANE NAD 83 (N.M. EAST) N: 412670.36' E: 856633.21' STATE PLANE NAD 27 (N.M. EAST) N: 412611.89' E: 815436.21'
NAD 83 (BOTTOM HOLE LOCATION) LATITUDE = 32°08'14.16" (32.137866°) LONGITUDE = 103°18'53.35" (103.314820°)
NAD 27 (BOTTOM HOLE LOCATION) LATITUDE = 32°08'13.70" (32.137139°) LONGITUDE = 103°18'51.68" (103.314356°)
STATE PLANE NAD 83 (N.M. EAST) N: 415163.73' E: 856600.58' STATE PLANE NAD 27 (N.M. EAST) N: 415105.19' E: 815413.67'

" OPERATOR CERTIFICATION
 I hereby certify that the information contained herein is true and complete to the best of my knowledge and belief, and that this organization either owns a working interest or unleased mineral interest in the land including the proposed bottom hole location or has a right to drill this well at this location pursuant to a contract with an owner of such a mineral or working interest, or to a voluntary pooling agreement or a compulsory pooling order heretofore entered by the division.

Signature _____ Date _____
 Printed Name _____
 E-mail Address _____

" SURVEYOR CERTIFICATION
 I hereby certify that the well location shown on this plat was plotted from field notes of actual surveys made by me or under my supervision, and that the same is true and correct to the best of my belief.

February 11, 2020

Date of Survey
 Signature and Seal of Professional Surveyor:



Certificate Number: _____

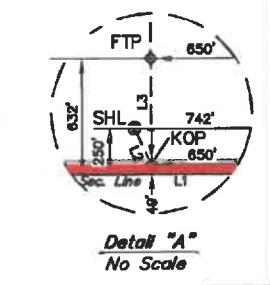
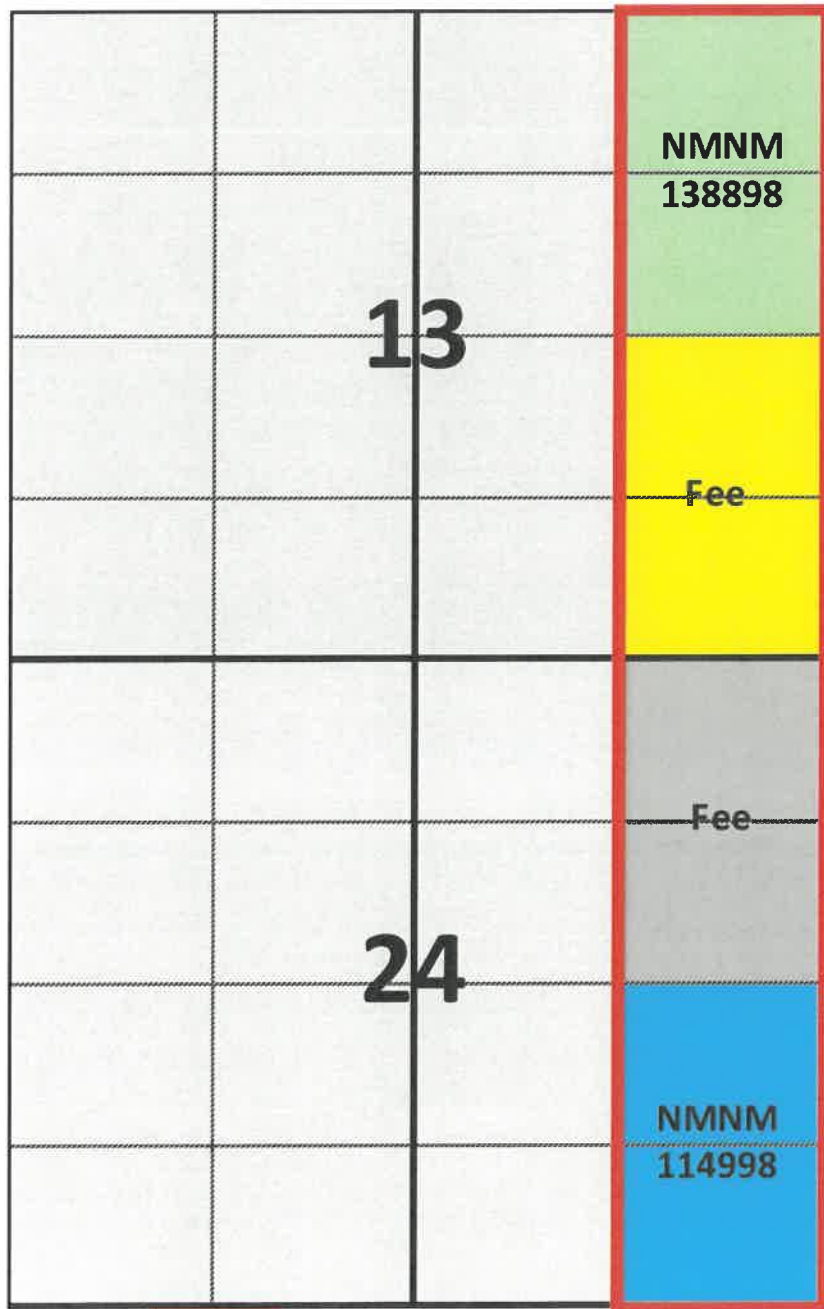


EXHIBIT
 3

Lease Tract Map

Case No. 22081

E/2E/2 of Sections 13 & 24-T25S-R35E, 320 Gross Acres
Vested Fed Com 604H



Proposed Bone Spring Unit

Tract 1 (80 acres)

Tract 2 (80 acres)

Tract 3 (80 acres)

Tract 4 (80 acres)



Summary of Interests

Case No. 22081

E/2E/2 of Sections 13 & 24-T25S-R35E, 320 Gross Acres

Vested Fed Com 604H

Committed Working Interests	
Franklin Mountain Energy, LLC	36.328451%
Franklin Mountain Energy 2, LLC	21.145833%
Uncommitted Working Interest	
Chevron USA, Inc.	25.000000%
Jetstream Oil & Gas Partners LP	2.517361%
Chief Capital (O&G) II, LLC	0.781250%
Marathon Oil Permian, LLC	2.517361%
Uncommitted Unleased Interest	
Various	11.709744%
TOTAL:	100.000000%

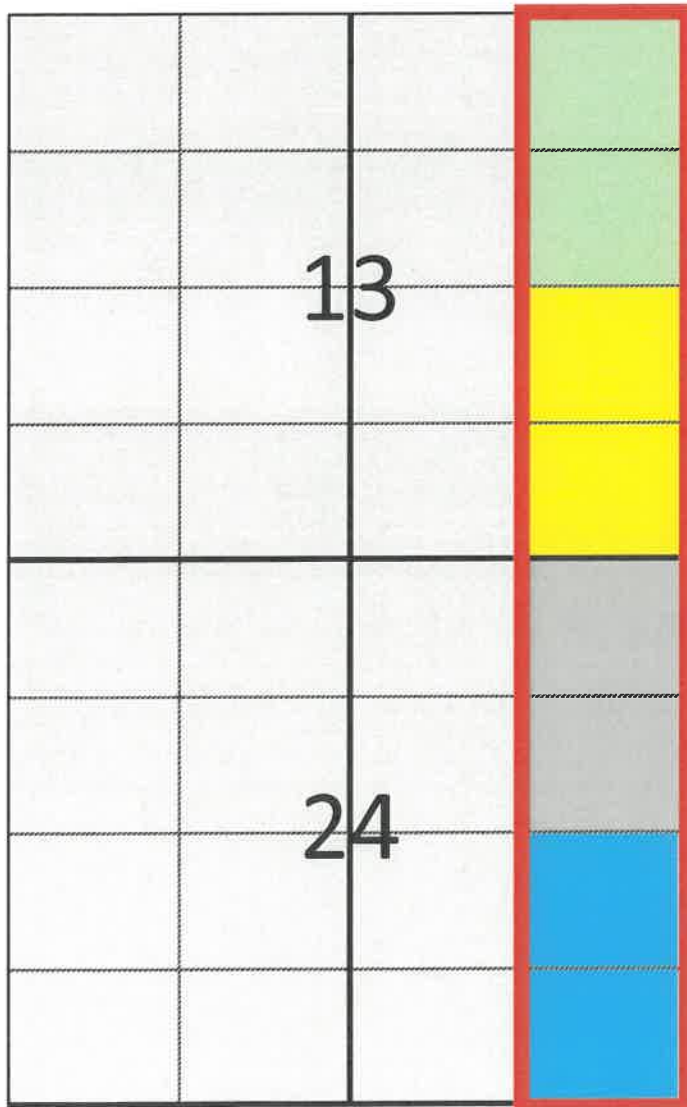


Unit Recapitulation

Case No. 22081

E/2E/2 of Sections 13 & 24-T25S-R35E, 320 Gross Acres
Vested Fed Com 604H

Working Interest Owner	Tract 1 (80 ac)	Tract 2 (80 ac)	Tract 3 (80 ac)	Tract 4 (80 ac)
Franklin Mountain Energy, LLC	100.000000%	45.313802%	0.000000%	0.000000%
Franklin Mountain Energy 2, LLC	0.000000%	51.250000%	33.333334%	0.000000%
Chevron USA, Inc.	0.000000%	0.000000%	0.000000%	100.000000%
Jetstream Oil & Gas Partners LP	0.000000%	0.000000%	10.069445%	0.000000%
Chief Capital (O&G) II, LLC	0.000000%	0.000000%	3.125000%	0.000000%
Marathon Oil Permian, LLC	0.000000%	0.000000%	10.069444%	0.000000%
Various	0.000000%	3.436198%	43.402777%	0.000000%
TOTAL:	100.000000%	100.000000%	100.000000%	100.000000%



Tract	Lease
1	NMNM 138898
2	Fee
3	Fee
4	NMNM 114998



Case No. 22081—Parties to Be Pooled (Zia Fed Com 604H)	
Name	Type
Chevron USA, Inc.	WI
Jetstream Oil & Gas Partners LP	WI
Chief Capital (O&G) II, LLC	WI
Marathon Oil Permian, LLC	WI
Texas Tech University	UNL/WI
NMTX Mineral Fund, LLC	UNL/WI
Ohio State University	UNL/WI
West Texas A&M University	UNL/WI
Frank T. Fleet, Inc	UNL/WI
Daniel Fleet Freeman, Trustee of the Margaret Helen Kelmar Trust A	UNL/WI
P.A.W.N. Enterprises, a Limited Partnership	UNL/WI
Plantation Operating, LLC	UNL/WI
United States of America	RI
Prevail Energy, LLC	ORRI
Monticello Minerals, LLC	ORRI
Rheiner Holdings, LLC	ORRI
Cayuga Royalties, LLC	ORRI
OGX Royalty Fund, LP	ORRI

Summary of Attempted Contacts

- Franklin Mountain Energy conducted extensive title work to determine the working interest owners and other interest owners.
- Franklin searched public records, phone directory, and various different types of internet searches.
- Franklin sent well proposal letters to the working interest owners on or around May 3, 2021.
- Franklin proposed general terms of a Joint Operating Agreements (JOA) within the well proposal letters sent to working interest owners and offered to send said form to owners upon request.
- Franklin filed an application to force pool parties who had not entered in to an agreement.
- Franklin's counsel sent notices of the force pooling application to the addresses of record for the uncommitted interest owners.
- Franklin also published notice in a newspaper of general circulation in the county where the wells will be located.





Sent via Certified Mail: 9414 7116 9900 0282 8954 98

May 3, 2021

Ohio State University
 Farmers National Company, Agent
 Oil & Gas Department
 P.O. Box 3480
 Omaha, NE 68103-0480

RE: Zia Fed Com 604H Well Proposal
 Township 25 South, Range 35 East:
 Sections 13 and 24: E/2E/2, 320 acres m/l
 Lea County, New Mexico

Dear Owner:

Franklin Mountain Energy, LLC ("FME"), as Operator, hereby proposes the drilling and completion of the following horizontal well located in the E/2E/2 of Sections 13 and 24:


Well Name	Target Formation	Total Vertical Depth	Measured Depth	SHL	BHL	AFE
Zia Fed Com 604H	Bone Spring	11,670'	21,812'	Sec. 24-T25S-R35E: 250' FSL, 742' FEL	Sec. 13-T25S-R35E: 150' FNL, 650' FEL	\$9,864,019.66

FME reserves the right to modify the locations and drilling plans described above in order to comply with any requirements from a governing regulatory agency or to address any topography, environmental and/or cultural concerns.

FME is proposing to drill and complete the aforementioned well under the terms of a modified, wellbore specific 1989 AAPL form Operating Agreement with the following general provisions:

- 100/300 Non-Consenting Penalty
- \$7,000/\$700 Drilling and Producing Rate
- Franklin Mountain Energy, LLC designated as Operator

Should you be interested in participating under an Operating Agreement, with your unleased minerals, FME will send you our proposed form.





Please indicate your election in the space provided on the following page, sign and return this letter, along with a signed copy of the enclosed AFE. If you do not wish to participate, FME proposes to lease your minerals at the following terms:

[REDACTED]

The forgoing offer is non-binding in nature until a definitive agreement and/or conveyance documents are negotiated and agreed to by each party. FME is under no obligation to negotiate, lease or purchase your interest.

Please return your signed paperwork to Shelly Albrecht at salbrecht@fmellc.com or to the address provided below at your earliest convenience.

FME looks forward to working with you or your company on this proposed development and encourages you to call with any questions pertaining to these plans. However, please be advised that, in the near term, FME will file an application for compulsory pooling to pool any uncommitted owners.

Should you have any questions, please contact the undersigned at (720) 414-7855 or by email at the address mentioned above.

Respectfully,

Franklin Mountain Energy, LLC



Shelly Albrecht
Director of Land

Enclosures



Zia Fed Com 604H:

_____ I/We hereby elect to participate in the **Zia Fed Com 604H** well.
_____ I/We hereby elect **NOT** to participate in the **Zia Fed Com 604H** well.

_____ **I/We hereby elect to lease our interest.**

Owner: _____

By: _____

Printed Name: _____

Title: _____

Date: _____



Franklin Mountain Energy, LLC
 44 Cook Street, Suite 1000
 Denver, CO 80206
 Phone: 720-414-7868
 franklinmountainenergy.com

AUTHORITY FOR EXPENDITURE

Well Name: Zu Fe3 Com 604H
 Location: SHL Sec 24-T25S-R35E 250' FSL 742' FEL
 BHL Sec 13-T25S-R35E 150' FNL 650' FEL
 Operator: Franklin Mountain Energy, LLC
 Purpose: Drill and complete a 9,800' BS3 well
 TJD 11,570, MD 21,812'

Well #: 604H
 County/State: Lee Co., NM
 Date Prepared: 4/21/2021
 AFE #: DCE210418

Intangible Drilling Costs			Intangible Completion Costs				
Major	Minor	Description	Amount	Major	Minor	Description	Amount
225	5	ADMINISTRATIVE OVERHEAD	\$22,000	240	5	ADMINISTRATIVE OVERHEAD	\$12,000
225	10	CASING CREW & EQPT	\$40,000	240	10	CASED HOLE LOGS & SURVEYS	\$10,000
225	15	CEMENTING INTERMEDIATE CASING	\$85,000	240	15	CASING CREW & EQPT	\$0
225	16	CEMENTING PRODUCTION CASING	\$45,000	240	20	COILED TUBING/SUBBITING UNIT	\$212,800
225	20	CEMENTING SURFACE CASING	\$23,000	240	25	COMMUNICATIONS	\$6,100
225	25	COMMUNICATIONS	\$23,400	240	30	COMPANY DIRECT LABOR	\$0
225	30	COMPLETION FLUIDS	\$7,000	240	35	COMPLETION/WORKOVER RIG	\$44,000
225	34	CONSTRUCTION/LOCATION & ROAD	\$55,000	240	45	CONTRACT LABOR/ROUSTABOUTS	\$15,000
225	40	CONTRACT LABOR	\$30,000	240	50	DAMAGES/RECLAMATION	\$25,000
225	45	DAMAGES	\$15,000	240	55	DISPOSAL SOLIDS	\$0
225	50	DAYWORK CONTRACT	\$440,000	240	60	ELECTRICAL POWER/GENERATION	\$0
225	55	DRILLING - DIRECTIONAL	\$220,000	240	62	ENGINEERING	\$10,000
225	60	DRILLING - FOOTAGE	\$80,000	240	67	ENVIRONMENTAL/CLEANUP	\$0
225	65	DRILLING BITS	\$100,000	240	70	FISHING TOOLS / SERVICES	\$0
225	70	ELECTRICAL POWER/GENERATION	\$0	240	71	FLUIDS/HAULING/DISPOSAL	\$210,000
225	75	ENGINEERING	\$0	240	72	FRAC WATER/COMPLETION FLUID	\$445,000
225	80	ENVIRONMENTAL SERVICES	\$250,000	240	75	FUEL, POWER/DIESEL	\$312,000
225	84	EQUIPMENT RENTAL, DOWNHOLE	\$45,000	240	80	HEALTH & SAFETY	\$10,000
225	85	EQUIPMENT RENTAL	\$40,000	240	85	HOUSING AND SUPPORT SERVICES	\$16,185
225	90	FISHING TOOLS/SERVICES	\$0	240	90	MATERIALS & SUPPLIES	\$0
225	95	HEALTH & SAFETY	\$25,000	240	95	MISCELLANEOUS	\$25,000
225	100	HOUSING AND SUPPORT SERVICES	\$25,000	240	100	MUD & CHEMICALS	\$250,000
225	105	INSURANCE	\$24,000	240	110	PER A/TA COSTS	\$0
225	106	INSPECTIONS	\$18,000	240	115	PERFORATING/WIRELINE SERVICE	\$450,000
225	110	LEGAL, TITLE SERVICES	\$6,000	240	120	PIPE INSPECTION	\$0
225	115	MATERIALS & SUPPLIES	\$5,000	240	125	ROAD, LOCATION REPAIRS	\$25,000
225	120	MISCELLANEOUS	\$5,000	240	130	STIMULATION	\$1,235,000
225	125	MOUSE/RATHOLE/CONTACT PIPE	\$195,500	240	135	SUBSURFACE EQUIPMENT RENTAL	\$62,400
225	130	MUD & CHEMICALS	\$220,000	240	140	SUPERVISION	\$120,000
225	140	OPENHOLE LOGGING	\$0	240	145	SURFACE EQUIP RENTAL	\$355,000
225	141	CASED HOLE LOGGING	\$10,000	240	150	TRANSPORTATION/TRUCKING	\$20,000
225	143	PERMITS, LICENSES, ETC	\$20,000	240	155	WATER TRANSFER	\$40,000
225	150	POWER FUEL & WATER HAULING	\$120,000	240	160	WELDING SERVICES	\$0
225	155	RIG MOVE & RACKING COSTS	\$70,000	240	165	WELL TESTING/FLOWBACK	\$50,000
225	160	RIG UP TEAR OUT & STANDBY	\$0	240	148	TAXES	\$79,821
225	163	SITE RESTORATION	\$10,000	240	40	CONTINGENCY COSTS 5%	\$199,081
225	165	STAKING & SURVEYING	\$6,000			Total Intangible Completion Costs:	\$4,239,297
225	170	SUPERVISION	\$86,400				
225	175	SUPERVISION - GEOLOGICAL	\$33,000				
225	180	TRANSPORTATION/TRUCKING	\$13,000				
225	178	TAXES	\$44,766				
225	35	CONTINGENCY COSTS 5%	\$111,915				
		Total Intangible Drilling Costs:	\$2,395,911				

Tangible Drilling Costs			Tangible Completion Costs				
Major	Minor	Description	Amount	Major	Minor	Description	Amount
230	10	INTERMEDIATE CASING & ATTACHMENTS	\$500,000	245	5	ARTIFICIAL LIFT	\$0
230	20	PACKERS/SLEEVES/PLUGS	\$30,000	245	15	FLOWLINES	\$20,000
230	25	PRODUCTION CASING & ATTACHMENTS	\$590,000	245	25	FRAC STRING	\$0
230	35	SURFACE CASING & ATTACHMENTS	\$45,000	245	40	PACKERS/SLEEVES/PLUGS-GL MANDRELS	\$90,000
230	45	WELLHEAD EQUIPMENT/CASING BOWL	\$70,000	245	45	PRODUCTION LINER	\$0
230	40	TAXES	\$67,733	245	50	PRODUCTION PROCESSING FACILITY	\$0
		Total Tangible Drilling Costs:	\$1,792,733	245	55	PRODUCTION TUBING	\$87,500
				245	60	RODS/PUMPS	\$0
				245	65	SUBSURFACE EQUIPMENT	\$0
				245	75	WELLHEAD EQUIPMENT	\$89,000
				245	70	TAXES	\$16,198
						Total Tangible Completion Costs:	\$319,698

Tangible Facility Costs			Intangible Facility Costs				
Major	Minor	Description	Amount	Major	Minor	Description	Amount
270	10	FACILITY PIPE/VALVES/FITTINGS	\$96,833	265	5	CONSULTING	\$17,000
270	15	CONTAINMENT	\$0	265	12	COMPANY DIRECT LABOR	\$0
270	25	DEHYDRATION	\$0	265	20	DAMAGES/ROW/PERMITS, ETC	\$8,855
270	30	PRIMARY POWER MATERIALS	\$6,066	265	22	PAD/ROAD CONSTRUCTION	\$25,500
270	50	FLOWLINES / PIPELINE / HOOKUP	\$46,534	265	25	ENGINEERING / SCIENCE	\$13,333
270	60	H2S TREATING EQUIPMENT	\$722,222	265	40	HEALTH/SAFETY/ENVIRONMENTAL	\$0
270	65	SEPARATION EQUIPMENT	\$181,767	265	45	CONTRACT LABOR & SERVICES	\$0
270	66	ROAD/LOCATION/FENCING/REPAIRS	\$0	265	60	OVERHEAD	\$0
270	25	PRE-FABRICATED SKIDS	\$0	265	80	SURVEY / PLATS / STAKINGS	\$1,067
270	86	FACILITY SURFACE EQUIPMENT	\$122,000	265	85	TRANSPORTATION / TRUCKING	\$0
270	90	H2S SAFETY SYSTEM	\$2,611	265	83	TAXES	\$1,293
270	100	CONTROL INSTRUMENT / METERS / SCADA	\$65,863	265	10	CONTINGENCY COSTS 5%	\$3,201
270	110	TANKS & WALKWAYS	\$35,467			Total Intangible Facility Costs:	\$67,478
270	130	MECHANICAL BATTERY BUILD	\$68,710				
270	132	FRAC BATTERY BUILD	\$45,196				
270	134	CONTROLS AND SCADA BATTERY BUILD	\$3,333				
270	136	PRIMARY POWER BUILD	\$6,667				
270	138	FLOWLINE INSTALLATION	\$40,900				
270	140	SIGNAGE	\$250				
270	125	TAXES	\$79,864				
		Total Tangible Facility Costs:	\$1,531,933				

Total Drill	\$1,694,213.50
Total Completion	\$4,590,984.25
Total Facility	\$1,589,411.91
Total DC Intangible	\$6,654,677.75
Total DC Tangible	\$1,609,910.00
Total AFE	\$9,864,019.66

THIS AUTHORITY FOR EXPENDITURE IS BASED ON COST ESTIMATES. BILLING WILL REFLECT YOUR PROPORTIONATE SHARE OF THE ACTUAL INVOICE COSTS.

Operator: Franklin Mountain Energy, LLC
 Approved By: Jeff Swartz, Chief Executive Officer
 Date: 4/21/2021
 WI Owner: _____
 Approved By: _____
 Date: _____
 Printed Name: _____
 Title: _____

ALL PARTICIPANTS MUST CARRY THEIR OWN CONTROL OF WELL INSURANCE AND ATTACH A CERTIFICATE OF INSURANCE TO THIS ELECTION OR INSURE WITH FMC



STATE OF NEW MEXICO
ENERGY, MINERALS AND NATURAL RESOURCES DEPARTMENT
OIL CONSERVATION DIVISION


APPLICATION OF FRANKLIN MOUNTAIN
ENERGY, LLC FOR COMPULSORY POOLING,
LEA COUNTY, NEW MEXICO

CASE NO. 22078, 22081,
22082


AFFIDAVIT

STATE OF NEW MEXICO)
) ss.
COUNTY OF BERNALILLO)


Deana M. Bennett, attorney in fact and authorized representative of Franklin Mountain Energy, LLC, the Applicant herein, being first duly sworn, upon oath, states that the above-referenced Applications were provided under a notice letter, attached, and that proof of receipt is attached hereto. I also state that notice of the August 5, 2021 hearing was published in the Hobbs News-Sun on July 21, 2021, as reflected in the attached Affidavit of Publication.


Deana M. Bennett

SUBSCRIBED AND SWORN to before me this 3rd day of August, 2021 by Deana M. Bennett.


Notary Public

My commission expires: 02-27-25



Transaction Report Details - CertifiedPro.net
Firm Mail Book ID: 212003
Generated: 8/3/2021 9:34:28 AM

USPS Article Number	Article Number	Name Z	City	State	Zip	Mailing Status	Service/Options	Mail Delivery Date
9314869904300084466083	10154, SF 704H	Robie Crosby Bell Family, LLC	New Orleans	LA	70130	Undelivered - To Be Returned	Return Receipt - Electronic, Certified Mail	2021-07-19 12:33 PM
9314869904300084466086	10154, SF 704H	SAP, LLC	Roswell	NM	88203	Delivered	Return Receipt - Electronic, Certified Mail	2021-07-19 12:05 PM
9314869904300084466079	10154, SF 704H	Ronald H. Mayer	Roswell	NM	88202	Delivered	Return Receipt - Electronic, Certified Mail	
9314869904300084466082	10154, SF 704H	Thomas D. Deason	Lubbock	TX	79424	Undelivered - To Be Returned	Return Receipt - Electronic, Certified Mail	
9314869904300084466081	10154, SF 704H	Richard C. Deason	Lubbock	TX	79424	Undelivered - To Be Returned	Return Receipt - Electronic, Certified Mail	
9314869904300084466084	10154, SF 704H	MLE, LLC	West Hollywood	CA	90046	Delivered	Return Receipt - Electronic, Certified Mail	2021-07-21 12:18 PM
9314869904300084466083	10154, SF 704H	Lisa M. Enfield, Trustee of Lisa Enfield Trust	Santa Fe	NM	87504	Delivered	Return Receipt - Electronic, Certified Mail	2021-07-19 2:41 PM
9314869904300084466024	10154, SF 704H	Howard A. Rubin, Inc.	El Rito	NM	87505	Undelivered - To Be Returned	Return Receipt - Electronic, Certified Mail	
9314869904300084466000	10154, SF 704H	Charmar, LLC	Roswell	NM	88202	Delivered	Return Receipt - Electronic, Certified Mail	2021-07-16 1:33 PM
9314869904300084465397	10154, SF 704H	Morris E. Schertz	Fort Worth	TX	76147	Delivered	Return Receipt - Electronic, Certified Mail	
9314869904300084465380	10154, SF 704H	Jatstream Royalty Partners, LP	Roswell	NM	88202	Delivered	Return Receipt - Electronic, Certified Mail	
9314869904300084465388	10154, SF 704H	Nuevo Seim, Limited Partnership	Albuquerque	NM	87109	Delivered	Return Receipt - Electronic, Certified Mail	
9314869904300084465973	10154, SF 704H	Wells Fargo Bank, N.A., Trustee of Robert Enfield	North Little Rock	AR	72295	Undelivered	Return Receipt - Electronic, Certified Mail	
9314869904300084465966	10154, SF 704H	Susan Arrott, Trustee of Arrott Family Rev.	Rio Rancho	NM	87174	Delivered	Return Receipt - Electronic, Certified Mail	
9314869904300084465959	10154, SF 704H	Cathleen Ann Adams, Trustee of the Cathleen Ann	New Orleans	LA	70130	Undelivered - To Be Returned	Return Receipt - Electronic, Certified Mail	
9314869904300084465942	10154, SF 704H	Bryan Bell Family, LP	Midland	TX	79701	Delivered	Return Receipt - Electronic, Certified Mail	2021-07-19 2:01 PM
9314869904300084465935	10154, SF 704H	OGX Royalty Fund, LLC	Houston	TX	77254	Delivered	Return Receipt - Electronic, Certified Mail	
9314869904300084465928	10154, SF 704H	Cayuga Royalties, LLC	Dallas	TX	75206	Undelivered	Return Receipt - Electronic, Certified Mail	
9314869904300084465911	10154, SF 704H	Rheinier Holdings, LLC	Dallas	TX	75206	Undelivered	Return Receipt - Electronic, Certified Mail	
9314869904300084465894	10154, SF 704H	Monticello Minerals, LLC	Denver	CO	80220	Delivered	Return Receipt - Electronic, Certified Mail	2021-07-19 2:58 PM
9314869904300084465888	10154, SF 704H	Prevail Energy, LLC	Carrollton	TX	75010	Delivered	Return Receipt - Electronic, Certified Mail	2021-07-19 12:59 PM
9314869904300084465881	10154, SF 704H	Debbie Fogel	Edmond	OK	73012	Delivered	Return Receipt - Electronic, Certified Mail	2021-07-21 12:00 AM
9314869904300084465874	10154, SF 704H	Sharon Jeffreys	Dallas	TX	75201	Undelivered	Return Receipt - Electronic, Certified Mail	
9314869904300084465867	10154, SF 704H	The Southwestern Baptist Theological Seminary	Hobbs	NM	88240	Delivered	Return Receipt - Electronic, Certified Mail	2021-07-19 2:20 PM
9314869904300084465850	10154, SF 704H	University of the Southwest	Denver	CO	80247	Delivered	Return Receipt - Electronic, Certified Mail	2021-07-19 1:37 PM
9314869904300084465843	10154, SF 704H	Nicole Mariani Sanchez	Colorado Springs	CO	80917	Delivered	Return Receipt - Electronic, Certified Mail	2021-07-19 12:49 PM
9314869904300084465836	10154, SF 704H	Nancy I. Farmer	Tulsa	OK	74135	Undelivered	Return Receipt - Electronic, Certified Mail	
9314869904300084465812	10154, SF 704H	Mineral Interest Trust	Midland	TX	79705	Undelivered	Return Receipt - Electronic, Certified Mail	
9314869904300084465805	10154, SF 704H	Megan Kathleen Boyd	Colorado Springs	CO	80909	Delivered	Return Receipt - Electronic, Certified Mail	2021-07-19 10:59 AM
9314869904300084465799	10154, SF 704H	Marilyn Burke Salter	Edmonds	WA	98026	Delivered	Return Receipt - Electronic, Certified Mail	2021-07-20 2:21 PM
9314869904300084465782	10154, SF 704H	Lisa M. Daves Revocable Trust, by Lisa M. Daves	Magnolia	TX	77355	Delivered	Return Receipt - Electronic, Certified Mail	2021-07-19 1:15 PM
9314869904300084465775	10154, SF 704H	Linda Ruth Garcia	Albuquerque	NM	87181	Delivered	Return Receipt - Electronic, Certified Mail	2021-07-16 10:24 AM
9314869904300084465768	10154, SF 704H	Laura Jean Amman	Thornton	CO	80241	Undelivered	Return Receipt - Electronic, Certified Mail	
9314869904300084465751	10154, SF 704H	J.L. Burke, III	Dallas	TX	75243	Undelivered	Return Receipt - Electronic, Certified Mail	
9314869904300084465744	10154, SF 704H	DeAlva E. Blocker, Trustee of Blocker Family Trust	Tulsa	OK	74135	Undelivered	Return Receipt - Electronic, Certified Mail	2021-07-19 9:14 PM
9314869904300084465737	10154, SF 704H	Charles David West, III	Centennial	CO	80122	Undelivered	Return Receipt - Electronic, Certified Mail	
9314869904300084465720	10154, SF 704H	Jerry Lasater, JR	Farmington	NM	87401	Delivered	Return Receipt - Electronic, Certified Mail	2021-07-20 3:36 PM
9314869904300084465713	10154, SF 704H	Gregory Simone Salvo	Santa Fe	NM	87508	Delivered	Return Receipt - Electronic, Certified Mail	2021-07-19 12:02 PM
9314869904300084465706	10154, SF 704H	Catherine Dawn Salvo Wien	Oklahoma City	OK	73170	Delivered	Return Receipt - Electronic, Certified Mail	2021-07-20 9:17 AM
9314869904300084465690	10154, SF 704H	Beverly B. Blair	Lake Havasu City	AZ	86403	Delivered	Return Receipt - Electronic, Certified Mail	2021-07-17 5:53 PM
9314869904300084465683	10154, SF 704H	Augusta Elizabeth Briley Elmwood	New Orleans	LA	70117	Delivered	Return Receipt - Electronic, Certified Mail	2021-07-22 3:54 PM
9314869904300084465676	10154, SF 704H	Joseph M. Victory	Shawnee	OK	74801	Delivered	Return Receipt - Electronic, Certified Mail	2021-07-20 9:46 AM
9314869904300084465669	10154, SF 704H	John V. McCarthy, II	Bermea	OK	74831	Undelivered - To Be Returned	Return Receipt - Electronic, Certified Mail	2021-07-19 12:08 PM
9314869904300084465652	10154, SF 704H	TD Minerals, LLC	Dallas	TX	75235	Delivered	Return Receipt - Electronic, Certified Mail	2021-07-19 12:37 PM
9314869904300084465645	10154, SF 704H	Katy Pipeline & Production Corp.	Dallas	TX	75235	Delivered	Return Receipt - Electronic, Certified Mail	2021-07-19 12:37 PM
9314869904300084465638	10154, SF 704H	Sugarberry Oil & Gas Corporation	Dallas	TX	75235	Delivered	Return Receipt - Electronic, Certified Mail	
9314869904300084465631	10154, SF 704H	Joyce Ann Fonville Preston	Pineville	LA	71360	Delivered	Return Receipt - Electronic, Certified Mail	2021-07-23 11:26 AM
9314869904300084465614	10154, SF 704H	Ellen Fonville Latsch	Lakeville	MN	55044	Delivered	Return Receipt - Electronic, Certified Mail	2021-07-20 4:39 PM
9314869904300084465607	10154, SF 704H	Debra Fonville Lamb	Luling	LA	70407	Delivered	Return Receipt - Electronic, Certified Mail	2021-07-19 2:32 PM
9314869904300084465591	10154, SF 704H	Benjamin Louis Fonville, III	Santa Fe	NM	87508	Delivered	Return Receipt - Electronic, Certified Mail	
9314869904300084465584	10154, SF 704H	United States of America	The Woodlands	TX	77380	Delivered	Return Receipt - Electronic, Certified Mail	2021-07-20 11:14 AM
9314869904300084465580	10154, SF 704H	Petroleum Operating, LLC	San Angelo	TX	76902	Delivered	Return Receipt - Electronic, Certified Mail	2021-07-20 1:16 PM
9314869904300084465577	10154, SF 704H	Texas State Bank, Trustee of Lucille Chism	Ada	OK	74821	Delivered	Return Receipt - Electronic, Certified Mail	2021-07-20 1:16 PM
9314869904300084465553	10154, SF 704H	P.A.W.N. Enterprises, a Limited Partnership	Ada	OK	74821	Delivered	Return Receipt - Electronic, Certified Mail	2021-07-20 1:16 PM
9314869904300084465546	10154, SF 704H	Daniel Fleet Freeman, Trustee of Margaret H.	Ada	OK	74821	Delivered	Return Receipt - Electronic, Certified Mail	2021-07-20 1:16 PM
9314869904300084465539	10154, SF 704H	Frank T. Fleet, Inc	Midland	TX	79701	Undelivered	Return Receipt - Electronic, Certified Mail	
9314869904300084465532	10154, SF 704H	Russell H. Wickman	College Station	TX	77840	Delivered	Return Receipt - Electronic, Certified Mail	2021-07-19 11:18 AM
9314869904300084465515	10154, SF 704H	West Texas A&M University	Omaha	NE	68103	Delivered	Return Receipt - Electronic, Certified Mail	2021-07-19 7:13 AM
9314869904300084465492	10154, SF 704H	Ohio State University/ Farmers National Company	Tyler	TX	75703	Delivered	Return Receipt - Electronic, Certified Mail	
9314869904300084465485	10154, SF 704H	NMTX Mineral Fund, LLC	Cape Coral	FL	33993	Delivered	Return Receipt - Electronic, Certified Mail	2021-07-19 2:21 PM
9314869904300084465478	10154, SF 704H	Stanley E. Luker and Glenda C. Luker Family Trust,	Lubbock	TX	79409	Delivered	Return Receipt - Electronic, Certified Mail	2021-07-19 12:08 PM
9314869904300084465461	10154, SF 704H	Texas Tech University	Dallas	TX	75225	Delivered	Return Receipt - Electronic, Certified Mail	2021-07-20 8:54 AM
9314869904300084465454	10154, SF 704H	Chief Capital (O&G) II, LLC	Fort Worth	TX	76147	Delivered	Return Receipt - Electronic, Certified Mail	2021-07-20 2:33 PM
9314869904300084465447	10154, SF 704H	Jatstream Oil & Gas Partners LP	Fort Worth	TX	77002	Delivered	Return Receipt - Electronic, Certified Mail	
9314869904300084465430	10154, SF 704H	Cherion USA, Inc.	Houston	TX				

Transaction Report Details - CertifiedPro.net
Firm Mail Book ID= 211991
Generated: 8/3/2021 9:28:57 AM

USPS Article Number	Reference Number	Name 1	City	State	Zip	Mailing Status	Service Options	Mail Delivery Date
9314869904300084472117	10154, SF 704H	OGX Royalty Fund, LP	Midland	TX	79701	Delivered	Return Receipt - Electronic, Certified Mail	2021-07-19 2:01 PM
9314869904300084472100	10154, SF 704H	Cavuga Royalties, LLC	Houston	TX	77254	To Be Returned	Return Receipt - Electronic, Certified Mail	2021-07-19 2:02 PM
9314869904300084472094	10154, SF 704H	Rheiner Holdings, LLC	Houston	TX	77098	Delivered	Return Receipt - Electronic, Certified Mail	2021-07-21 3:02 PM
9314869904300084472094	10154, SF 704H	Monticello Minerals, LLC	Dallas	TX	75206	Undelivered	Return Receipt - Electronic, Certified Mail	
9314869904300084472070	10154, SF 704H	Prevail Energy, LLC	Denver	CO	80220	Delivered	Return Receipt - Electronic, Certified Mail	2021-07-19 2:58 PM
9314869904300084472063	10154, SF 704H	Prevail Energy, LLC	Denver	CO	80220	Delivered	Return Receipt - Electronic, Certified Mail	2021-07-19 2:58 PM
9314869904300084472055	10154, SF 704H	Debbie Fogel	Carrollton	TX	75010	Delivered	Return Receipt - Electronic, Certified Mail	2021-07-19 12:53 PM
9314869904300084472049	10154, SF 704H	Sharon Jeffreys	Edmond	OK	73002	Delivered	Return Receipt - Electronic, Certified Mail	2021-07-21 12:00 AM
9314869904300084472032	10154, SF 704H	The Southwestern Baptist Theological Seminary	Dallas	TX	75201	Undelivered	Return Receipt - Electronic, Certified Mail	2021-07-19 2:20 PM
9314869904300084472025	10154, SF 704H	University of the Southwest	Hobbs	NM	88240	Delivered	Return Receipt - Electronic, Certified Mail	2021-07-19 1:37 PM
9314869904300084472018	10154, SF 704H	Patrick Markam Boyd	Denver	CO	80247	Delivered	Return Receipt - Electronic, Certified Mail	2021-07-19 12:49 PM
9314869904300084472001	10154, SF 704H	Nicole Marie Sanchez	Colorado Springs	CO	80917	Delivered	Return Receipt - Electronic, Certified Mail	
9314869904300084471998	10154, SF 704H	Nancy J. Farmer	Tulsa	OK	74135	Undelivered	Return Receipt - Electronic, Certified Mail	
9314869904300084471981	10154, SF 704H	Mineral Interest Trust	Midland	TX	79705	Delivered	Return Receipt - Electronic, Certified Mail	2021-07-19 10:59 AM
9314869904300084471974	10154, SF 704H	Megan Kathleen Boyd	Colorado Springs	CO	80909	Delivered	Return Receipt - Electronic, Certified Mail	2021-07-20 2:21 PM
9314869904300084471967	10154, SF 704H	Marilyn Burke Salter	Edmonds	WA	98026	Delivered	Return Receipt - Electronic, Certified Mail	2021-07-19 1:15 PM
9314869904300084471950	10154, SF 704H	Lisa M. Daves Revocable Trust, by Lisa M. Daves	Magnolia	TX	77355	Delivered	Return Receipt - Electronic, Certified Mail	2021-07-16 10:24 AM
9314869904300084471943	10154, SF 704H	Linda Ruth Garcia	Albuquerque	NM	87181	Delivered	Return Receipt - Electronic, Certified Mail	
9314869904300084471936	10154, SF 704H	Laura Jean Amman	Thornton	CO	80241	Undelivered	Return Receipt - Electronic, Certified Mail	
9314869904300084471929	10154, SF 704H	J.L. Burke, III	Dallas	TX	75243	Undelivered	Return Receipt - Electronic, Certified Mail	
9314869904300084471912	10154, SF 704H	DeAlva E. Blocker, Trustee of Blocker Family Trust	Tuscaloosa	AL	35405	Delivered	Return Receipt - Electronic, Certified Mail	2021-07-19 3:14 PM
9314869904300084471899	10154, SF 704H	Charles David West, III	Centennial	CO	80122	Undelivered	Return Receipt - Electronic, Certified Mail	
9314869904300084471882	10154, SF 704H	Jerry Lasater, JR	Farmington	NM	87401	Delivered	Return Receipt - Electronic, Certified Mail	2021-07-20 3:36 PM
9314869904300084471851	10154, SF 704H	Gregory Simone Salvo	Santa Fe	NM	87508	Delivered	Return Receipt - Electronic, Certified Mail	2021-07-19 12:02 PM
9314869904300084471844	10154, SF 704H	Catherine DeAnn Salvo Wren	Oklahoma City	OK	73170	Delivered	Return Receipt - Electronic, Certified Mail	2021-07-20 9:17 AM
9314869904300084471837	10154, SF 704H	Beverly B. Blair	Lake Havasue City	AZ	86403	Delivered	Return Receipt - Electronic, Certified Mail	2021-07-17 5:53 PM
9314869904300084471820	10154, SF 704H	Augusta Elizabeth Bruley Elmwood	New Orleans	LA	70117	Undelivered	Return Receipt - Electronic, Certified Mail	2021-07-20 9:46 AM
9314869904300084471813	10154, SF 704H	Joseph M. Victory	Shawnee	OK	74801	Delivered	Return Receipt - Electronic, Certified Mail	2021-07-19 12:08 PM
9314869904300084471806	10154, SF 704H	John V. McCarthy, II	Bernice	OK	74831	Undelivered - To Be Returned	Return Receipt - Electronic, Certified Mail	2021-07-19 12:37 PM
9314869904300084471790	10154, SF 704H	Katy Pipeline & Production Corp.	Dallas	TX	75225	Delivered	Return Receipt - Electronic, Certified Mail	2021-07-19 2:32 PM
9314869904300084471783	10154, SF 704H	Sugarberry Oil & Gas Corporation	Dallas	TX	75235	Delivered	Return Receipt - Electronic, Certified Mail	2021-07-20 1:14 AM
9314869904300084471776	10154, SF 704H	United States of America	Santa Fe	NM	87508	Delivered	Return Receipt - Electronic, Certified Mail	2021-07-20 1:16 PM
9314869904300084471769	10154, SF 704H	Plantation Operating, LLC	The Woodlands	TX	77380	To Be Returned	Return Receipt - Electronic, Certified Mail	2021-07-19 11:18 AM
9314869904300084471752	10154, SF 704H	Texas State Bank, Trustee of Lucille Chism	San Angelo	TX	76902	Delivered	Return Receipt - Electronic, Certified Mail	2021-07-19 7:13 AM
9314869904300084471745	10154, SF 704H	P.A.W.N. Enterprises, a Limited Partnership	Ada	OK	74821	Delivered	Return Receipt - Electronic, Certified Mail	2021-07-20 2:21 PM
9314869904300084471738	10154, SF 704H	Daniel Fleet Freeman, Trustee of Margaret H.	Ada	OK	74821	Delivered	Return Receipt - Electronic, Certified Mail	2021-07-20 1:16 PM
9314869904300084471721	10154, SF 704H	Frank T. Fleet, Inc	College Station	TX	77840	Delivered	Return Receipt - Electronic, Certified Mail	2021-07-19 11:18 AM
9314869904300084471714	10154, SF 704H	West Texas A&M University	Omaha	NE	68103	Delivered	Return Receipt - Electronic, Certified Mail	2021-07-19 7:13 AM
9314869904300084471707	10154, SF 704H	Ohio State University/ Farmers National Company	Tyler	TX	75703	Undelivered - To Be Returned	Return Receipt - Electronic, Certified Mail	2021-07-19 2:21 PM
9314869904300084471691	10154, SF 704H	NMTX Mineral Fund, LLC	Cape Coral	FL	33993	Delivered	Return Receipt - Electronic, Certified Mail	2021-07-27 7:07 AM
9314869904300084471684	10154, SF 704H	Stanley E. Luker and Glenda C. Luker Family Trust,	Lubbock	TX	79409	Delivered	Return Receipt - Electronic, Certified Mail	2021-07-19 12:08 PM
9314869904300084471677	10154, SF 704H	Texas Tech University	Dallas	TX	75225	Delivered	Return Receipt - Electronic, Certified Mail	2021-07-19 9:50 AM
9314869904300084471660	10154, SF 704H	Chief Capital (O&G) II, LLC	Fort Worth	TX	76147	Delivered	Return Receipt - Electronic, Certified Mail	2021-07-20 2:33 PM
9314869904300084471650	10154, SF 704H	Jetstream Oil & Gas Partners LP	Houston	TX	77002	Delivered	Return Receipt - Electronic, Certified Mail	
9314869904300084471643	10154, SF 704H	Chevron USA, Inc.	Houston	TX	77002	Delivered	Return Receipt - Electronic, Certified Mail	
9314869904300084471636	10154, SF 704H	Attn: SERO						
9314869904300084471629	10154, SF 704H	Oil & Gas Dept.						
9314869904300084471622	10154, SF 704H	Patricia Ann Arenburg, Trustee						
9314869904300084471615	10154, SF 704H	Kelmar Trust A						
9314869904300084471608	10154, SF 704H	Testament Trust w/o Lucille Chism						

Transaction Report Details - CertifiedPro.net
Firm Mail Book ID = 211993
Generated: 8/3/2021 8:55:23 AM

USPS Article Number	Reference Number	Name #	City	State	Zip	Mailings Status	Services/Options	Mail Delivery Date
9314869904300084474098	10154, SF 603H	Rubie Crosby Bell Family, LLC	New Orleans	LA	70130	Undelivered - To Be Returned	Return Receipt - Electronic, Certified Mail	2021-07-19 1:23 PM
9314869904300084474081	10154, SF 603H	SAP, LLC	Roswell	NM	88203	Delivered	Return Receipt - Electronic, Certified Mail	2021-07-23 12:47 PM
9314869904300084474074	10154, SF 603H	Ronald H. Meyer	Lubbock	TX	79424	Undelivered - To Be Returned	Return Receipt - Electronic, Certified Mail	2021-07-19 12:00 AM
9314869904300084474067	10154, SF 603H	Thomas D. Deason	West Hollywood	CA	90046	Delivered	Return Receipt - Electronic, Certified Mail	2021-07-21 12:18 PM
9314869904300084474050	10154, SF 603H	Richard C. Deason	Santa Fe	NM	87505	Delivered	Return Receipt - Electronic, Certified Mail	2021-07-17 2:41 PM
9314869904300084474043	10154, SF 603H	M.E. LLC	Santa Fe	NM	87505	Delivered	Return Receipt - Electronic, Certified Mail	2021-07-16 1:33 PM
9314869904300084474036	10154, SF 603H	Lisa M. Enfield, Trustee of Lisa M. Enfield Trust	El Rito	NM	87109	Delivered	Return Receipt - Electronic, Certified Mail	2021-07-21 12:26 PM
9314869904300084474029	10154, SF 603H	Howard A. Rubin, Inc.	Albuquerque	NM	87109	Delivered	Return Receipt - Electronic, Certified Mail	2021-07-19 9:50 AM
9314869904300084474012	10154, SF 603H	DMA, Inc.	Roswell	NM	88202	Delivered	Return Receipt - Electronic, Certified Mail	2021-07-19 1:00 PM
9314869904300084474005	10154, SF 603H	Morris E. Schertz	Fort Worth	TX	76147	Delivered	Return Receipt - Electronic, Certified Mail	
9314869904300084473982	10154, SF 603H	Jetstream Royalty Partners, LP	Roswell	NM	88202	Delivered	Return Receipt - Electronic, Certified Mail	
9314869904300084473978	10154, SF 603H	Nuevo Seis, Limited Partnership	Albuquerque	NM	87103	Undelivered - To Be Returned	Return Receipt - Electronic, Certified Mail	
9314869904300084473978	10154, SF 603H	Wells Fargo Bank, N.A., Trustee of Robert E.	North Little Rock	AR	72295	Delivered	Return Receipt - Electronic, Certified Mail	
9314869904300084473961	10154, SF 603H	Susan Arrott, Trustee of Arrott Family Rev.	Rio Rancho	NM	87174	Delivered	Return Receipt - Electronic, Certified Mail	
9314869904300084473954	10154, SF 603H	Cathleen Ann Adams, Trustee of Cathleen Ann	New Orleans	LA	70130	Undelivered - To Be Returned	Return Receipt - Electronic, Certified Mail	
9314869904300084473947	10154, SF 603H	Bryan Bell Family, LLC	Midland	TX	79701	Delivered	Return Receipt - Electronic, Certified Mail	
9314869904300084473930	10154, SF 603H	OGX Royalty Fund, LP	Houston	TX	77254	To be Returned	Return Receipt - Electronic, Certified Mail	
9314869904300084473923	10154, SF 603H	OGX Royalty Fund, LP	Houston	TX	77088	Delivered	Return Receipt - Electronic, Certified Mail	
9314869904300084473916	10154, SF 603H	Cayuga Royalties, LLC	Houston	TX	77088	Delivered	Return Receipt - Electronic, Certified Mail	
9314869904300084473909	10154, SF 603H	Rheiner Holdings, LLC	Dallas	TX	75206	Undelivered	Return Receipt - Electronic, Certified Mail	
9314869904300084473893	10154, SF 603H	Monticello Minerals, LLC	Denver	CO	80220	Delivered	Return Receipt - Electronic, Certified Mail	
9314869904300084473886	10154, SF 603H	Prevall Energy, LLC	Carrollton	TX	75010	Delivered	Return Receipt - Electronic, Certified Mail	
9314869904300084473879	10154, SF 603H	Debbie Fogel	Edmond	OK	73012	Delivered	Return Receipt - Electronic, Certified Mail	
9314869904300084473862	10154, SF 603H	Sharon Jefferys	Dallas	TX	75201	Undelivered	Return Receipt - Electronic, Certified Mail	
9314869904300084473855	10154, SF 603H	The Southwestern Baptist Theological Seminary	Hobbs	NM	88240	Delivered	Return Receipt - Electronic, Certified Mail	
9314869904300084473848	10154, SF 603H	University of the Southwest	Denver	CO	80247	Delivered	Return Receipt - Electronic, Certified Mail	
9314869904300084473841	10154, SF 603H	Patrick Markam Boyd	Colorado Springs	CO	80917	Delivered	Return Receipt - Electronic, Certified Mail	
9314869904300084473831	10154, SF 603H	Nicole Marie Sanchez	Tulsa	OK	74135	Undelivered	Return Receipt - Electronic, Certified Mail	
9314869904300084473824	10154, SF 603H	Nancy I. Farmer	Colorado Springs	CO	80909	Delivered	Return Receipt - Electronic, Certified Mail	
9314869904300084473817	10154, SF 603H	Megan Kathleen Boyd	Edmonds	WA	98026	Delivered	Return Receipt - Electronic, Certified Mail	
9314869904300084473800	10154, SF 603H	Marilyn Burke Salter	Magnolia	TX	77355	Delivered	Return Receipt - Electronic, Certified Mail	
9314869904300084473794	10154, SF 603H	Lisa M. Daves Revocable Trust, by Lisa M. Daves	Albuquerque	NM	87181	Delivered	Return Receipt - Electronic, Certified Mail	
9314869904300084473787	10154, SF 603H	Linda Ruth Garcia	Dallas	TX	75243	Undelivered	Return Receipt - Electronic, Certified Mail	
9314869904300084473770	10154, SF 603H	J.L. Burke, III	Tuscaloosa	AL	35605	Delivered	Return Receipt - Electronic, Certified Mail	
9314869904300084473763	10154, SF 603H	DeAlva E. Blocker, Trustee of Blocker Family Trust	Farmington	NM	87401	Delivered	Return Receipt - Electronic, Certified Mail	
9314869904300084473756	10154, SF 603H	Jerry Lasater, JR	Santa Fe	NM	87508	Delivered	Return Receipt - Electronic, Certified Mail	
9314869904300084473749	10154, SF 603H	Gregory Simone Salvo	Oklahoma City	OK	73170	Delivered	Return Receipt - Electronic, Certified Mail	
9314869904300084473732	10154, SF 603H	Catharine DeAnn Salvo Wren	Lake Havasue City	AZ	86403	Delivered	Return Receipt - Electronic, Certified Mail	
9314869904300084473725	10154, SF 603H	Beverly B. Blair	New Orleans	LA	70117	Undelivered	Return Receipt - Electronic, Certified Mail	
9314869904300084473718	10154, SF 603H	Augusta Elizabeth Bruley Elmwood	Pineville	LA	71360	Delivered	Return Receipt - Electronic, Certified Mail	
9314869904300084473701	10154, SF 603H	Joyce Ann Fonville Preston	Lakeville	MN	55044	Delivered	Return Receipt - Electronic, Certified Mail	
9314869904300084473695	10154, SF 603H	Debra Fonville Lamb	Luling	LA	70070	Undelivered	Return Receipt - Electronic, Certified Mail	
9314869904300084473688	10154, SF 603H	Ellen Fonville Latsch	Ball	LA	71405	Delivered	Return Receipt - Electronic, Certified Mail	
9314869904300084473671	10154, SF 603H	Benjamin Louis Fonville, III	Midland	TX	79701	Undelivered	Return Receipt - Electronic, Certified Mail	
9314869904300084473664	10154, SF 603H	Russell H. Wickman	Santa Fe	NM	87508	Delivered	Return Receipt - Electronic, Certified Mail	
9314869904300084473657	10154, SF 603H	United States of America	College Station	TX	77840	Delivered	Return Receipt - Electronic, Certified Mail	
9314869904300084473640	10154, SF 603H	West Texas A&M University	Omaha	NE	68103	Delivered	Return Receipt - Electronic, Certified Mail	
9314869904300084473633	10154, SF 603H	Ohio State University/ Farmers National Company	Omaha	NE	68103	Delivered	Return Receipt - Electronic, Certified Mail	
9314869904300084473626	10154, SF 603H	NMTX Mineral Fund, LLC	Capitol	TX	75703	To be Returned	Return Receipt - Electronic, Certified Mail	
9314869904300084473619	10154, SF 603H	Stanley E. Luker & Glenda C. Luker Family Trust	Cape Coral	FL	33993	Delivered	Return Receipt - Electronic, Certified Mail	
9314869904300084473602	10154, SF 603H	Texas Tech University	Lubbock	TX	79409	Undelivered	Return Receipt - Electronic, Certified Mail	
9314869904300084473596	10154, SF 603H	Chevron USA, Inc.	Houston	TX	77002	Delivered	Return Receipt - Electronic, Certified Mail	
9314869904300084473589	10154, SF 603H	Atrn: Scott Sabrula, Land	Houston	TX	77002	Delivered	Return Receipt - Electronic, Certified Mail	

10154-0001

PS Form 3877

Type of Mailing: CERTIFIED MAIL
07/15/2021

Firm Mailing Book ID: 211991

Arlene Schuman
1000 S. 4th Street, Suite 1000
Albuquerque NM 87102

Line	USPS Article Number	Name, Street, City, State, Zip	Postage	Service Fee	RR Fee	Rest.Del.Fee	Reference Contents
1	9314 8699 0430 0084 4716 60	Chevron USA, Inc. Attn: Scott Sabarsula, Land 1400 Smith St. Houston TX 77002	\$1.20	\$3.60	\$1.75	\$0.00	10154-SF-704H Notice 604H
2	9314 8699 0430 0084 4716 77	Jetstream Oil & Gas Partners LP P.O. Box 471396 Fort Worth TX 76147	\$1.20	\$3.60	\$1.75	\$0.00	10154-SF-704H Notice 604H
3	9314 8699 0430 0084 4716 84	Chief Capital (O&G) II, LLC 8111 Westchester Dr., Suite 900 Dallas TX 75225	\$1.20	\$3.60	\$1.75	\$0.00	10154-SF-704H Notice 604H
4	9314 8699 0430 0084 4716 91	Texas Tech University P.O. Box 41081 79409 Lubbock TX 70409	\$1.20	\$3.60	\$1.75	\$0.00	10154-SF-704H Notice 604H
5	9314 8699 0430 0084 4717 07	Stanley E. Luker and Glenda C. Luker Family Trust, Patricia Ann Arenburg, Trustee 3614 NW 2nd St. Cape Coral FL 33993	\$1.20	\$3.60	\$1.75	\$0.00	10154-SF-704H Notice 604H
6	9314 8699 0430 0084 4717 14	NMTX Mineral Fund, LLC 7922 South Broadway Ave Tyler TX 75703	\$1.20	\$3.60	\$1.75	\$0.00	10154-SF-704H Notice 604H
7	9314 8699 0430 0084 4717 21	Ohio State University/ Farmers National Company Oil & Gas Dept. P.O. Box 3480 Omaha NE 68103	\$1.20	\$3.60	\$1.75	\$0.00	10154-SF-704H Notice 604H
8	9314 8699 0430 0084 4717 38	West Texas A&M University Attn: SERO 301 Tarrow, 6th Floor College Station TX 77840	\$1.20	\$3.60	\$1.75	\$0.00	10154-SF-704H Notice 604H
9	9314 8699 0430 0084 4717 45	Frank T. Fleet, Inc P.O. Box 729 Ada OK 74821	\$1.20	\$3.60	\$1.75	\$0.00	10154-SF-704H Notice 604H
10	9314 8699 0430 0084 4717 52	Daniel Fleet Freeman, Trustee of Margaret H. Kelmar Trust A P.O. Box 729 Ada OK 74821	\$1.20	\$3.60	\$1.75	\$0.00	10154-SF-704H Notice 604H
11	9314 8699 0430 0084 4717 69	P.A.W.N. Enterprises, a Limited Partnership P.O. Box 729 Ada OK 74821	\$1.20	\$3.60	\$1.75	\$0.00	10154-SF-704H Notice 604H
12	9314 8699 0430 0084 4717 76	Texas State Bank, Trustee of Lucille Chism Bates Testament Trust u/w/o Lucille Chism P.O. Box 3782 San Angelo TX 76902	\$1.20	\$3.60	\$1.75	\$0.00	10154-SF-704H Notice 604H
13	9314 8699 0430 0084 4717 83	Plantation Operating, LLC 2203 Timberlock Place, Suite 229 The Woodlands TX 77380	\$1.20	\$3.60	\$1.75	\$0.00	10154-SF-704H Notice 604H




PS Form 3877

Firm Mailing Book ID: 211991

Marlene Schuman
 Goddard Spurling Rochl Harris & Sisk P.A.
 100 Fourth Street, Suite 1000
 Albuquerque NM 87102

Type of Mailing: CERTIFIED MAIL
 07/15/2021

Line	USPS Article Number	Name, Street, City, State, Zip	Postage	Service Fee	RR Fee	Rest.Del.Fee	Reference Contents
14	9314 8699 0430 0084 4717 90	United States of America 301 Dinosaur Trail Santa Fe NM 87508	\$1.20	\$3.60	\$1.75	\$0.00	10154. SF-704H Notice 604
15	9314 8699 0430 0084 4718 06	Sugarberry Oil & Gas Corporation 5950 Cedar Springs Rd., Suite 230 Dallas TX 75235	\$1.20	\$3.60	\$1.75	\$0.00	10154. SF-704H Notice 604
16	9314 8699 0430 0084 4718 13	Katy Pipeline & Production Corp. 5950 Cedar Springs Rd., Suite 230 Dallas TX 75235	\$1.20	\$3.60	\$1.75	\$0.00	10154. SF-704H Notice 604
17	9314 8699 0430 0084 4718 20	TD Minerals, LLC 8111 Westchester Dr., Suite 900 Dallas TX 75225	\$1.20	\$3.60	\$1.75	\$0.00	10154. SF-704H Notice 604
18	9314 8699 0430 0084 4718 37	John V. McCarthy, II P.O. Box 3688 Bernice OK 74331	\$1.20	\$3.60	\$1.75	\$0.00	10154. SF-704H Notice 604
19	9314 8699 0430 0084 4718 44	Joseph M. Victory 50 Sequoyah Blvd. Shawnee OK 74801	\$1.20	\$3.60	\$1.75	\$0.00	10154. SF-704H Notice 604
20	9314 8699 0430 0084 4718 51	Augusta Elizabeth Bruley Elmwood 1514 St. Roch Ave. New Orleans LA 70117	\$1.20	\$3.60	\$1.75	\$0.00	10154. SF-704H Notice 604
21	9314 8699 0430 0084 4718 68	Beverly B. Blair 2635 Bamboo Dr. Lake Havasu City AZ 86403	\$1.20	\$3.60	\$1.75	\$0.00	10154. SF-704H Notice 604
22	9314 8699 0430 0084 4718 75	Catherine DeAnn Salvo Wren 11629 Cedar Valley Dr. Oklahoma City OK 73170	\$1.20	\$3.60	\$1.75	\$0.00	10154. SF-704H Notice 604
23	9314 8699 0430 0084 4718 82	Gregory Simone Salvo 18 Estiambre Road Santa Fe NM 87508	\$1.20	\$3.60	\$1.75	\$0.00	10154. SF-704H Notice 604
24	9314 8699 0430 0084 4718 99	Jerry Lasater, JR 5217 County Road, Lot 59 Farmington NM 87401	\$1.20	\$3.60	\$1.75	\$0.00	10154. SF-704H Notice 604
25	9314 8699 0430 0084 4719 05	Charles David West, III 7822 Ogden Ct. Centennial CO 80122	\$1.20	\$3.60	\$1.75	\$0.00	10154. SF-704H Notice 604
26	9314 8699 0430 0084 4719 12	DeAlva E. Blocker, Trustee of Blocker Family Trust 10430 Sunnyland Dr. Tuscaloosa AL 35405	\$1.20	\$3.60	\$1.75	\$0.00	10154. SF-704H Notice 604
27	9314 8699 0430 0084 4719 29	J.L. Burke, III 8928 Meadowknoll Dr. Dallas TX 75243	\$1.20	\$3.60	\$1.75	\$0.00	10154. SF-704H Notice 604
28	9314 8699 0430 0084 4719 36	Laura Jean Amman 13451 Birch Way Thornton CO 80241	\$1.20	\$3.60	\$1.75	\$0.00	10154. SF-704H Notice 604



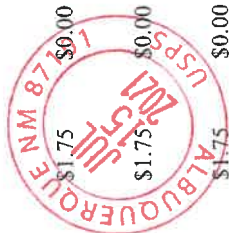
Carlene Schuman
Dorall Sperling Roehl Harris & Sisk P.A.
100 Fourth Street, Suite 1000
Albuquerque NM 87102

PS Form 3877

Type of Mailing: CERTIFIED MAIL
07/15/2021

Firm Mailing Book ID: 211991

Line	USPS Article Number	Name, Street, City, State, Zip	Postage	Service Fee	RR Fee	Rest.Del.Fee	Reference Contents
29	9314 8699 0430 0084 4719 43	Linda Ruth Garcia P.O. Box 50207 Albuquerque NM 87181	\$1.20	\$3.60	\$1.75	\$0.00	10154. SF-704H Notice 604
30	9314 8699 0430 0084 4719 50	Lisa M. Daves Revocable Trust, by Lisa M. Daves 20910 Timber Ridge Dr. Magnolia TX 77355	\$1.20	\$3.60	\$1.75	\$0.00	10154. SF-704H Notice 604
31	9314 8699 0430 0084 4719 67	Marilyn Burke Salter 20031 82nd Ave. West Edmonds WA 98026	\$1.20	\$3.60	\$1.75	\$0.00	10154. SF-704H Notice 604
32	9314 8699 0430 0084 4719 74	Megan Kathleen Boyd 2724 East Dale St. Colorado Springs CO 80909	\$1.20	\$3.60	\$1.75	\$0.00	10154. SF-704H Notice 604
33	9314 8699 0430 0084 4719 81	Mineral Interest Trust 2301 Boyd Ave. Midland TX 79705	\$1.20	\$3.60	\$1.75	\$0.00	10154. SF-704H Notice 604
34	9314 8699 0430 0084 4719 98	Nancy J. Farmer 5135 E. 35th St. Tulsa OK 74135	\$1.20	\$3.60	\$1.75	\$0.00	10154. SF-704H Notice 604
35	9314 8699 0430 0084 4720 01	Nicole Marie Sanchez 4622 N. Carefree Cir. Colorado Springs CO 80917	\$1.20	\$3.60	\$1.75	\$0.00	10154. SF-704H Notice 604
36	9314 8699 0430 0084 4720 18	Patrick Markam Boyd 650 S. Clinton St., #5A Denver CO 80247	\$1.20	\$3.60	\$1.75	\$0.00	10154. SF-704H Notice 604
37	9314 8699 0430 0084 4720 25	University of the Southwest 6610 N. Lovington Highway Hobbs NM 88240	\$1.20	\$3.60	\$1.75	\$0.00	10154. SF-704H Notice 604
38	9314 8699 0430 0084 4720 32	The Southwestern Baptist Theological Seminary 1717 Main St., Suite 1400 Dallas TX 75201	\$1.20	\$3.60	\$1.75	\$0.00	10154. SF-704H Notice 604
39	9314 8699 0430 0084 4720 49	Sharon Jeffreys 2716 Brenton Dr. Edmond OK 73012	\$1.20	\$3.60	\$1.75	\$0.00	10154. SF-704H Notice 604
40	9314 8699 0430 0084 4720 56	Debbie Fogel 1821 Boyd Ct. Carrollton TX 75010	\$1.20	\$3.60	\$1.75	\$0.00	10154. SF-704H Notice 604
41	9314 8699 0430 0084 4720 63	Prevail Energy, LLC 521 Dexter St. Denver CO 80220	\$1.20	\$3.60	\$1.75	\$0.00	10154. SF-704H Notice 604
42	9314 8699 0430 0084 4720 70	Prevail Energy, LLC 521 Dexter St. Denver CO 80220	\$1.20	\$3.60	\$1.75	\$0.00	10154. SF-704H Notice 604
43	9314 8699 0430 0084 4720 87	Monticello Minerals, LLC 5528 Vockery Road Dallas TX 75206	\$1.20	\$3.60	\$1.75	\$0.00	10154. SF-704H Notice 604



PS Form 3877
Type of Mailing: CERTIFIED MAIL
07/15/2021

Firm Mailing Book ID: 211991

Carlene Schuman
Dorrell Sperling Roehl Harris & Sisk P.A.
100 Fourth Street, Suite 1000
Albuquerque NM 87102

Line	USPS Article Number	Name, Street, City, State, Zip	Postage	Service Fee	RR Fee	Rest.Del.Fee	Reference Contents
44	9314 8699 0430 0084 4720 94	Rheiner Holdings, LLC P.O. Box 980552 Houston TX 77098	\$1.20	\$3.60	\$1.75	\$0.00	10154-SF-704H Notice 604
45	9314 8699 0430 0084 4721 00	Cayuga Royalties, LLC P.O. Box 540711 Houston TX 77254	\$1.20	\$3.60	\$1.75	\$0.00	10154-SF-704H Notice 604
46	9314 8699 0430 0084 4721 17	OGX Royalty Fund, LP 400 N. Maricfield St. Ste 200 Midland TX 79701	\$1.20	\$3.60	\$1.75	\$0.00	10154-SF-704H Notice 604
Totals:			\$55.20	\$165.60	\$80.50	\$0.00	
Grand Total:						\$301.30	

List Number of Pieces Received by Sender: _____ Total Number of Pieces Received at Post Office: _____ Postmaster: _____ Name of receiving employee: _____ Dated: _____





MODRALL SPERLING

LAWYERS

July 15, 2021

Deana M. Bennett
505.848.1834
Deana.Bennett@modrall.com

VIA CERTIFIED MAIL
RETURN RECEIPT REQUESTED

**Re: APPLICATION OF FRANKLIN MOUNTAIN ENERGY, LLC
FOR COMPULSORY POOLING, LEA COUNTY, NEW MEXICO.**

CASE NO. 22081

TO: AFFECTED PARTIES

This letter is to advise you that Franklin Mountain Energy, LLC ("FME") has filed the above-listed application.

In Case No. 22081, FME seeks an order from the Division pooling all uncommitted interests within a Bone Spring horizontal spacing unit underlying the E/2E/2 of Sections 13 and 24, Township 25 South, Range 35 East, NMPM, Lea County, New Mexico. This spacing unit will be dedicated to the **Zia Fed Com 604H** well to be horizontally drilled. The producing area for the **Zia Fed Com 604H** well will be orthodox. Also to be considered will be the cost of drilling, completing, and equipping said well, the allocation of these costs as well as the actual operating costs and charges for supervision while drilling and after completion, designation of Franklin Mountain Energy, LLC as operator of the well, and a 200% charge for risk involved in drilling said well.

During the COVID-19 Public Health Emergency, state buildings are closed to the public and hearings will be conducted remotely. The hearing will be conducted on August 5, 2021 beginning at 8:15 a.m. To participate in the electronic hearing, see the instructions posted on the docket for the hearing date: <http://www.emnrd.state.nm.us/OCD/hearings.html>.

As a party who may be affected by this application, we are notifying you of your right to appear at the hearing and participate in the case, including the right to present evidence either in support of or in opposition to the application. Failure to appear at the hearing may preclude you from any involvement in the case at a later date.

You are further notified that if you desire to appear in this case, then you are requested to file a Pre-Hearing Statement with the Division at least four

Modrall Sperring
Roehl Harris & Sisk P.A.
500 Fourth Street NW
Suite 1000
Albuquerque,
New Mexico 87102
PO Box 2168
Albuquerque,
New Mexico 87103-2168
Tel: 505.848.1800
www.modrall.com

Page 2

business days in advance of a scheduled hearing before the Division or the Commission, but in no event later than 5:00 p.m. mountain time, on the Thursday preceding the scheduled hearing date, with a copy delivered to the undersigned.

Sincerely,

A handwritten signature in black ink that reads "Deana M. Bennett". The signature is written in a cursive style with a distinct loop at the end of the last name.

Deana M. Bennett

Attorney for Applicant

STATE OF NEW MEXICO
ENERGY, MINERALS AND NATURAL RESOURCES DEPARTMENT
OIL CONSERVATION DIVISION

APPLICATION OF FRANKLIN MOUNTAIN ENERGY, LLC
FOR COMPULSORY POOLING, LEA COUNTY, NEW MEXICO

CASE NO. 22081

APPLICATION

Franklin Mountain Energy, LLC ("FME"), OGRID Number 373910, through its undersigned attorneys, hereby files this application with the Oil Conservation Division ("Division") pursuant to the provisions of NMSA 1978, § 70-2-17, for an order pooling all uncommitted mineral interests within a Bone Spring horizontal spacing unit underlying the E/2E/2 of Sections 13 and 24, Township 25 South, Range 35 East, NMPM, Lea County, New Mexico. In support of this application, FME states:

1. FME has an interest in the subject lands and has a right to drill and operate a well thereon.
2. FME seeks to dedicate the E/2E/2 of Sections 13 and 24, Township 25 South, Range 35 East, NMPM, Lea County, New Mexico to form a 320-acre, more or less, spacing unit.
3. FME plans to drill the **Zia Fed Com 604H** well to a depth sufficient to test the Bone Spring formation.
4. The well will be horizontally drilled and will be drilled at orthodox locations under the Division's rules.
5. FME sought, but has been unable to obtain, a voluntary agreement from all interest owners in the Bone Spring formation underlying the proposed spacing unit to participate in the drilling of the well or to otherwise commit their interests to the well.

6. The pooling of all interests in the Bone Spring formation underlying the proposed unit will prevent the drilling of unnecessary wells, prevent waste and protect correlative rights.

WHEREFORE, FME requests this application be set for hearing before an Examiner of the Oil Conservation Division on August 5, 2021, and after notice and hearing as required by law, the Division enter its order:

A. Pooling all uncommitted interests in the Bone Spring formation underlying a horizontal spacing unit within the E/2E/2 of Sections 13 and 24, Township 25 South, Range 35 East, NMPM, Lea County, New Mexico;

B. Designating FME as operator of this unit and the well to be drilled thereon;

C. Authorizing FME to recover its costs of drilling, completing, and equipping the well;

D. Approving actual operating charges and costs charged for supervision while drilling and after completion, together with a provision adjusting the rates pursuant to the COPAS accounting procedure;

E. Imposing a 200% charge for the risk involved in drilling, completing, and equipping the well in the event a working interest owner elects not to participate in the well.

MODRALL, SPERLING, ROEHL, HARRIS
& SISK, P.A.

By: Deana M. Bennett

Deana M. Bennett
Jamie L. Allen
Post Office Box 2168
500 Fourth Street NW, Suite 1000
Albuquerque, New Mexico 87103-2168
Telephone: 505.848.1800
Attorneys for Applicant

CASE NO. ____: Application of Franklin Mountain Energy, LLC for compulsory pooling, Lea County, New Mexico. Applicant seeks an order from the Division pooling all uncommitted interests within a Bone Spring horizontal spacing unit underlying the E/2E/2 of Sections 13 and 24, Township 25 South, Range 35 East, NMPM, Lea County, New Mexico. This spacing unit will be dedicated to the **Zia Fed Com 604H** well to be horizontally drilled. The producing area for the **Zia Fed Com 604H** well will be orthodox. Also to be considered will be the cost of drilling, completing, and equipping said well, the allocation of these costs as well as the actual operating costs and charges for supervision while drilling and after completion, designation of Franklin Mountain Energy, LLC as operator of the well, and a 200% charge for risk involved in drilling said well. Said area is located approximately 10 miles Northwest of Jal, New Mexico.

Affidavit of Publication

STATE OF NEW MEXICO
COUNTY OF LEA


I, Daniel Russell, Publisher of the Hobbs News-Sun, a newspaper published at Hobbs, New Mexico, solemnly swear that the clipping attached hereto was published in the regular and entire issue of said newspaper, and not a supplement thereof for a period of 1 issue(s).

Beginning with the issue dated
July 21, 2021
and ending with the issue dated
July 21, 2021.




Publisher

Sworn and subscribed to before me this
21st day of July 2021.



Business Manager

My commission expires
January 29, 2023



This newspaper is duly qualified to publish legal notices or advertisements within the meaning of Section 3, Chapter 167, Laws of 1937 and payment of fees for said

LEGAL NOTICE July 21, 2021

CASE NO. 22078: Notice to all affected parties, as well as the heirs and devisees of Chevron USA, Inc.; Jetstream Oil & Gas Partners LP; Chief Capital (O&G) II, LLC; Texas Tech University; Stanley E. Luker and Glenda C. Luker Family Trust, Patricia Ann Arenburg, Trustee; NMTX Mineral Fund, LLC; Ohio State University; West Texas A&M University; Russel H. Wickman; Frank T. Fleet, Inc.; Daniel Fleet Freeman, Trustee of the Margaret Helen Kelmar Trust A; P.A.W.N. Enterprises, a Limited Partnership; Texas State Bank, Successor Trustee of the Lucille Chism Bates Testamentary Trust u/w/o Lucille Chism Bates; Plantation Operating, LLC; United States of America; Benjamin Louis Fonville, III; Debra Fonville Lamb; Ellen Fonville Latsch; Joyce Ann Fonville Preston; Sugarberry Oil & Gas Corporation; Katy Pipeline & Production Corp.; TD Minerals, LLC; John V. McCarthy, II; Joseph M. Victory; Augusta Elizabeth Bruley Elmwood; Beverly B. Blair; Catherine DeAnn Salvo Wren; Gregory Simone Salvo; Jerry Lasater, Jr.; Charles David West III; DeAlva E. Blocker, Trustee of the Blocker Family Trust, dated December 15, 1994; J.L. Burke, III; Laura Jean Amman; Linda Ruth Garcia; Lisa M. Daves Revocable Trust, by Lisa M. Daves, Trustee; Marilyn Burke Salter; Megan Kathleen Boyd; Mineral Interest Trust; Nancy I Farmer; Nicole Marie Sanchez; Patrick Markam Boyd; University of the Southwest; The Southwestern Baptist Theological Seminary; Sharon Jeffreys; Debbie Fogel; Prevail Energy, LLC; OGX Minerals, LLC; Rheiner Holdings, LLC; Cayuga Royalties, LLC; OGX Royalty Fund, LP; Bryan Bell Family, LLC; Cathleen Ann Adams, Trustee of the Cathleen Ann Adams Revocable Trust dated 9/25/2020; Susan Arrott aka Susan Carol Arrott, Trustee of the Arrott Family Revocable Trust dated 4/8/2019; Wells Fargo Bank N.A., Trustee of the Robert N. Enfield Revocable Trust dated March 16, 1999; Nuevo Sels, Limited Partnership; Jetstream Royalty Partners, LP; Morris E. Schertz; DMA, Inc.; Charmar, LLC; Howard A. Rubin, Inc.; Lisa M. Enfield, Trustee of the Lisa M. Enfield Trust u/a/d January 23, 2015; MLE, LLC; Richard C. Deason; Thomas D. Deason; Ronald H. Mayer; SAP, LLC; Rubie Crosby Bell Family, LLC of Franklin Mountain Energy, LLC's application for compulsory pooling, Lea County, New Mexico. The State of New Mexico, through its Oil Conservation Division, hereby gives notice that the Division will conduct a public hearing at 8:15 a.m. on August 5, 2021, to consider this application. Applicant seeks an order from the Division pooling all uncommitted interests within a Wolfcamp horizontal spacing unit underlying the E/2 of Sections 13 and 24, Township 25 South, Range 35 East, NMPM, Lea County, New Mexico. This spacing unit will be dedicated to the Santa Fe Fed Com 704H, Santa Fe Fed Com 705H, and Zia Fed Com 706H wells to be horizontally drilled. The completed interval for the Santa Fe Fed Com 705H well will be within 380' from the adjoining tracts to allow inclusion of proximity tracts within the proposed standard horizontal spacing unit. The producing area for the Santa Fe Fed Com 704H, Santa Fe Fed Com 705H, and Zia Fed Com 706H wells will be orthodox. Also, to be considered will be the cost of drilling, completing, and equipping said wells, the allocation of these costs as well as the actual operating costs and charges for supervision while drilling and after completion, designation of Franklin Mountain Energy, LLC as operator of the wells, and a 200% charge for risk involved in drilling said wells. Said area is located approximately 10 miles Northwest of Jal, New Mexico.

CASE NO. 22081: Notice to all affected parties, as well as the heirs and devisees of Chevron USA, Inc.; Jetstream Oil & Gas Partners LP; Chief Capital (O&G) II, LLC; Texas Tech University; Stanley E. Luker and Glenda C. Luker Family Trust, Patricia Ann Arenburg, Trustee; NMTX Mineral Fund, LLC; Ohio State University; West Texas A&M University; Frank T. Fleet, Inc.; Daniel Fleet Freeman, Trustee of the Margaret Helen Kelmar Trust A; P.A.W.N. Enterprises, a Limited Partnership; Texas State Bank, Successor Trustee of the Lucille Chism Bates Testamentary Trust u/w/o Lucille Chism Bates; Plantation Operating, LLC; United States of America; Sugarberry Oil & Gas Corporation; Katy Pipeline & Production Corp.; TD Minerals, LLC; John V. McCarthy, II; Joseph M. Victory; Augusta Elizabeth Bruley Elmwood; Beverly B. Blair; Catherine DeAnn Salvo Wren; Gregory Simone Salvo; Jerry Lasater, Jr.; Charles David West III; DeAlva E. Blocker, Trustee of the Blocker Family Trust, dated December 15, 1994; J.L. Burke, III; Laura Jean Amman; Linda Ruth Garcia; Lisa M. Daves Revocable Trust, by Lisa M. Daves, Trustee; Marilyn Burke Salter; Megan Kathleen Boyd; Mineral Interest Trust; Nancy I Farmer; Nicole Marie Sanchez; Patrick Markam Boyd; University of the Southwest; The Southwestern Baptist Theological Seminary; Sharon Jeffreys; Debbie Fogel; Prevail Energy, LLC; OGX Minerals, LLC; Rheiner Holdings, LLC; Cayuga Royalties, LLC; OGX Royalty Fund, LP of Franklin Mountain Energy, LLC's application for compulsory pooling, Lea County, New Mexico. The State of New Mexico, through its Oil Conservation Division, hereby gives notice that the Division will conduct a public hearing at 8:15 a.m. on August 5, 2021, to consider this application. Applicant seeks an order from the Division pooling all uncommitted interests within a Bone Spring horizontal spacing unit underlying the E/2E/2 of Sections 13 and 24, Township 25 South, Range 35 East, NMPM, Lea County, New Mexico. This spacing unit will be dedicated to the Zia Fed Com 604H well to be horizontally drilled. The producing area for the Zia Fed Com 604H well will be orthodox. Also to be considered will be the cost of drilling, completing, and equipping said well, the allocation of these costs as well as the actual operating costs and charges for supervision while drilling and after completion, designation of Franklin Mountain Energy, LLC as operator of the well, and a 200% charge for risk involved in drilling said well. Said area is located approximately 10 miles Northwest of Jal, New Mexico.

CASE NO. 22082: Notice to all affected parties, as well as the heirs and devisees of Chevron USA, Inc.; Texas Tech University; Stanley E. Luker and Glenda C. Luker Family Trust, Patricia Ann Arenburg, Trustee; NMTX Mineral Fund, LLC; Ohio State University; West Texas A&M University; Russel H. Wickman; United States of America; Benjamin Louis Fonville, III; Debra Fonville Lamb; Ellen Fonville Latsch; Joyce Ann Fonville Preston; Augusta Elizabeth Bruley Elmwood; Beverly B. Blair; Catherine DeAnn Salvo Wren; Gregory Simone Salvo; Jerry Lasater Jr; DeAlva E. Blocker, Trustee of the Blocker Family Trust, dated December 15, 1994; J.L. Burke, III; Linda Ruth Garcia; Lisa M. Daves Revocable Trust, by Lisa M. Daves, Trustee; Marilyn Burke Salter; Megan Kathleen Boyd; University of the Southwest; Nicole Marie Sanchez; Patrick Markam Boyd; University of the Southwest; The Southwestern Baptist Theological Seminary; Sharon Jeffreys; Debbie Fogel; Prevail Energy, LLC; OGX Minerals, LLC; Rheiner Holdings, LLC; OGX Royalty Fund, LP; Bryan Bell Family, LLC; Cayuga Royalties, LLC; OGX Royalty Fund, LP; Bryan Bell Family, LLC; Cathleen Ann Adams, Trustee of the Cathleen Ann Adams Revocable Trust dated 9/25/2020; Susan Arrott aka Susan Carol Arrott, Trustee of the Arrott Family Revocable Trust dated 4/8/2019; Wells Fargo Bank N.A., Trustee of the Robert N. Enfield Revocable Trust dated March 16, 1999; Nuevo Sels, Limited Partnership; Jetstream Royalty Partners, LP; Morris E. Schertz; DMA, Inc.; Charmar, LLC; Howard A. Rubin, Inc.; Lisa M. Enfield, Trustee of the Lisa M. Enfield Trust u/a/d January 23, 2015; MLE, LLC; Richard C. Deason; Thomas D. Deason; Ronald H. Mayer; SAP, LLC; Rubie Crosby Bell Family, LLC of Franklin Mountain Energy, LLC's application for compulsory pooling, Lea County, New Mexico. The State of New Mexico, through its Oil Conservation Division, hereby gives notice that the Division will conduct a public hearing at 8:15 a.m. on August 5, 2021, to consider this application. Applicant seeks an order from the Division pooling all uncommitted interests within a Bone Spring horizontal spacing unit underlying the W/2E/2 of Sections 13 and 24, Township 25 South, Range 35 East, NMPM, Lea County, New Mexico. This spacing unit will be dedicated to the Santa Fe Fed Com 603H well to be horizontally drilled. The producing area for the Santa Fe Fed Com 603H well will be orthodox. Also to be considered will be the cost of drilling, completing, and equipping said well, the allocation of these costs as well as the actual operating costs and charges for supervision while drilling and after completion, designation of Franklin Mountain Energy, LLC as operator of the well, and a 200% charge for risk involved in drilling said well. Said area is located approximately 10 miles Northwest of Jal, New Mexico.
#36652

STATE OF NEW MEXICO
ENERGY, MINERALS AND NATURAL RESOURCES DEPARTMENT
OIL CONSERVATION DIVISION

APPLICATION OF FRANKLIN MOUNTAIN
ENERGY, LLC FOR COMPULSORY POOLING,
LEA COUNTY, NEW MEXICO.

CASE NO. 22081

SELF AFFIRMED DECLARATION OF BEN KESSEL

STATE OF COLORADO)
) ss.
COUNTY OF DENVER)

Ben Kessel hereby states and declares as follows:

1. I am over the age of 18, I am a geologist for Franklin Mountain Energy, LLC (“Franklin”), and have personal knowledge of the matters stated herein. I have previously testified before the Oil Conservation Division (“Division”) and my credentials as an expert petroleum geologist were accepted by the Division as a matter of record.

2. My area of responsibility at Franklin includes the area of Lea County in New Mexico.

3. I am familiar with the application filed by Franklin in this case.

4. **Exhibit 9** is a locator map showing the approximate location of the proposed unit in relation to the Capitan Reef.

5. **Exhibit 10** is a wellbore schematic showing Franklin’s development plan, which includes the well at issue in this case and the wells proposed in Case Numbers 22078 and 22082.

6. The exhibits behind **Tab 11** are the geology study I prepared for the **Zia Fed Com 604H** well.



7. **Exhibit 11-A** is structure map of the top of the Third Bone Spring Sand. The proposed spacing unit is identified by a pink box. The Zia Fed Com 604H well is the black dashed line identified by the box labeled "1". The contour interval used this exhibit is 25 feet. This exhibit shows that the structure dips gently to the southwest.

8. **Exhibit 11-B** is a cross section reference map that identifies three wells in the vicinity of the proposed well, shown by a line of cross-section running from A to A'.

9. **Exhibit 11-C** is a stratigraphic cross section hung on the Wolfcamp top. The well logs on the cross-section give a representative sample of the Third Bone Spring Sand formation in the area. The target zone is identified by a bracket and the words "Producing Interval". I have also identified where the Zia Fed Com 604H well falls within the wells I used for the cross-section.

10. In my opinion, the gross interval thickness thickens slightly from north to the south.

11. **Exhibit 11-D** is a Gross Sand Isochore of the Third Bone Spring Sand. The gross interval thickness thickens slightly from north to the south across the unit and thickens slightly from northeast to southwest regionally.

12. I conclude from the maps that:

- a. The horizontal spacing unit is justified from a geologic standpoint.
- b. There are no structural impediments or faulting that will interfere with horizontal development.
- c. Each quarter quarter section in the proposed unit will contribute more or less equally to production.

13. **Exhibit 12** provides an overview of the stress orientation in the area based on the 2018 Snee-Zoback paper.

- a. The preferred well orientation in this area is either north/south or south/north, nearly orthogonal to S_{Hmax} , optimal for inducted fracture propagation. This is because the S_{Hmax} is at approximately 265 degrees ENE in this area of Lea County.
14. Exhibits 9-12 were prepared by me or under my supervision or compiled from company business records.
15. In my opinion, the granting of Franklin's application is in the interests of conservation and the prevention of waste.

[Signature page follows]


I declare that the information provided herein is correct and complete to the best of my knowledge and belief.



Ben Kessel

Dated: August 2, 2021

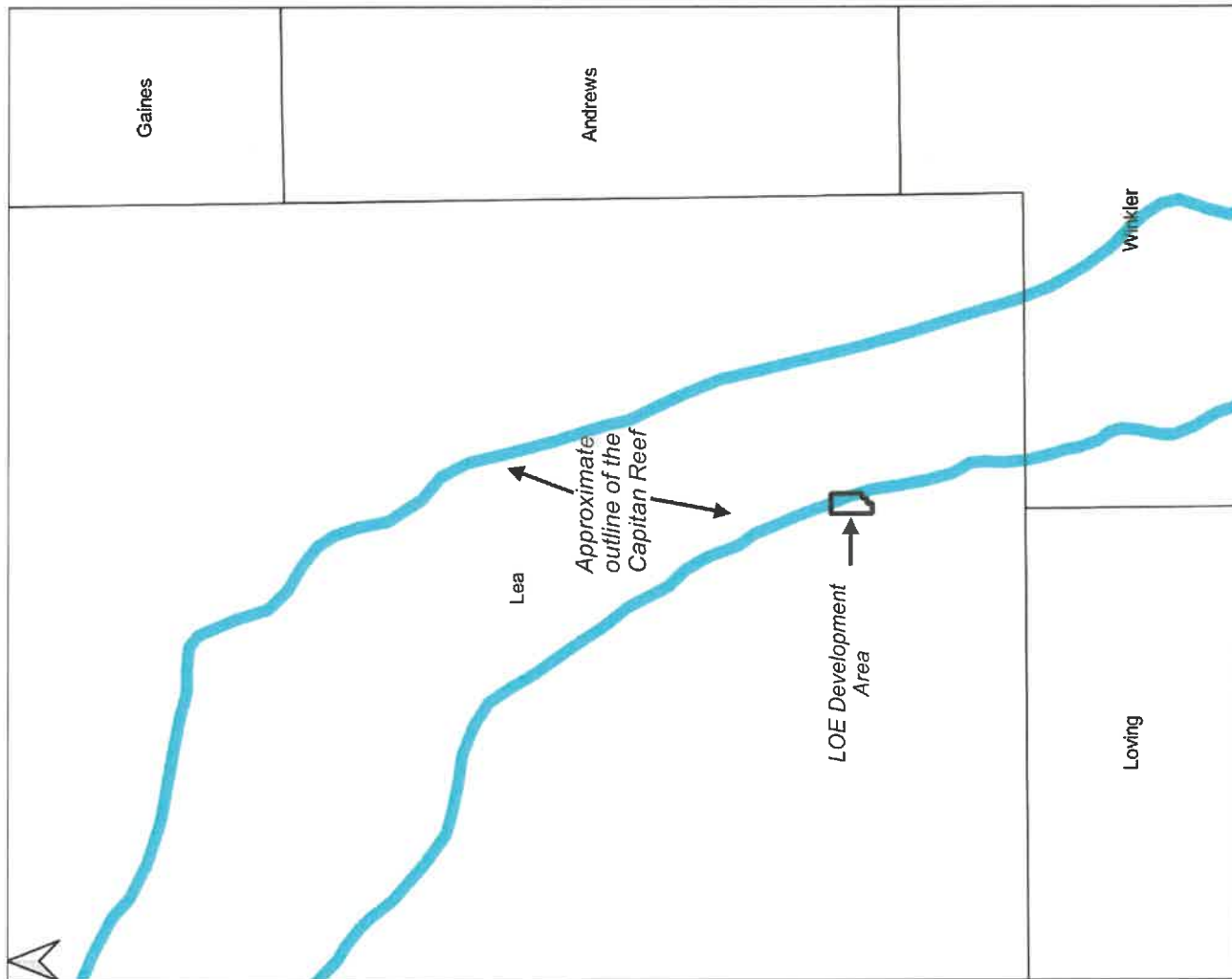
Zia Fed Com 604H



Land of Enchantment (LOE) Development



Locator Map



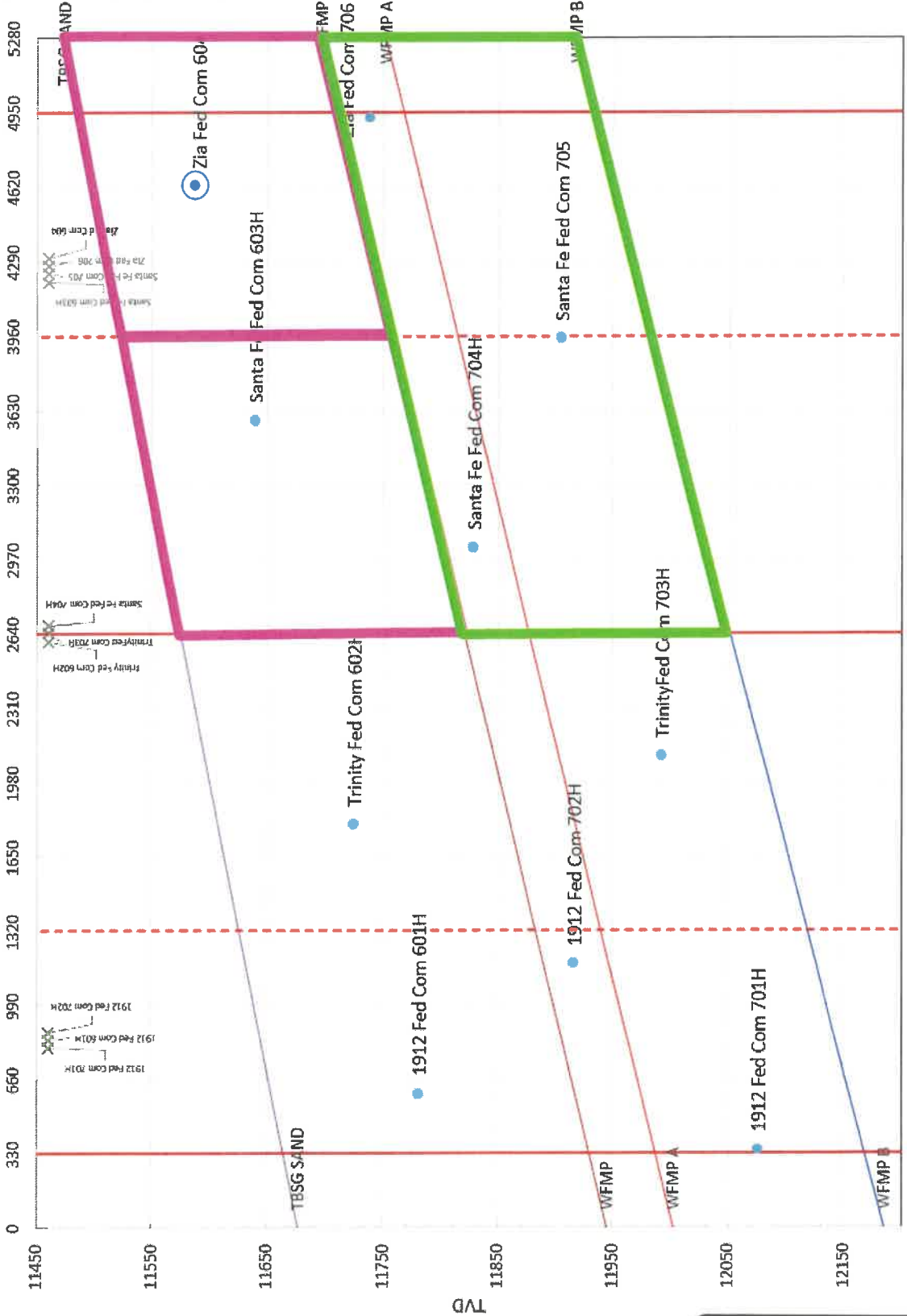
- Black box shows the location of LOE development area
- Planned wells are located adjacent to the western edge of the Capitan Reef



Wellbore Schematic




25S 35E Section 24-Looking North



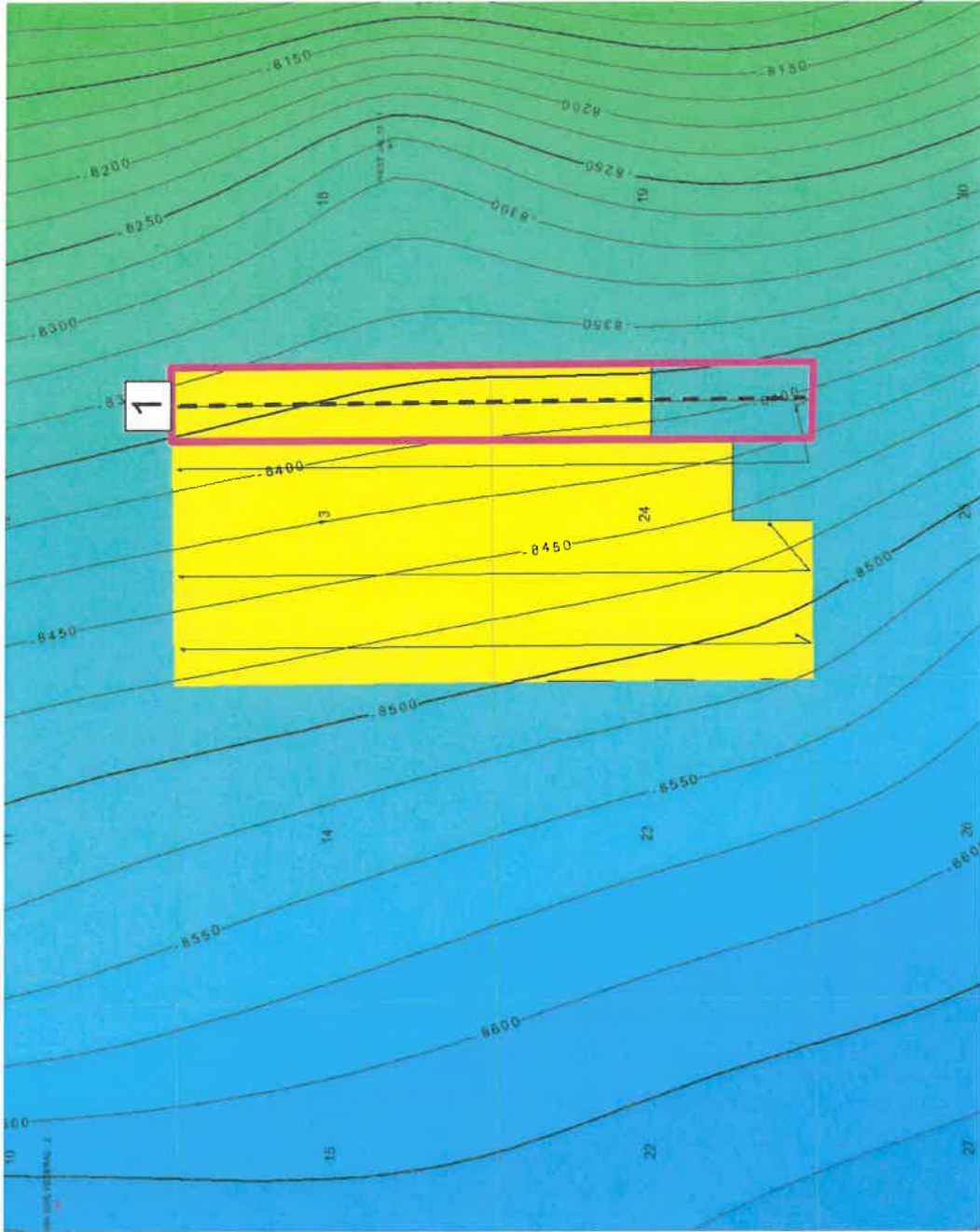
tabbies' EXHIBIT 10

Top TBSG Sand Structure Map (SSTVD)

Zia Fed Com 604H



- Franklin Mountain Acreage
- Bone Spring Spacing Unit
- Proposed Horizontal Location
- 1 Zia Fed Com 604H



1 mile

Control wells shown

C.I. = 25'

EXHIBIT

11-A

Third Bone Spring Cross Section Reference Map



Franklin Mountain Acreage

Bone Spring Spacing Unit

Proposed Horizontal Location

1 Zia Fed Com 604H

Cross Section Line



1 mile

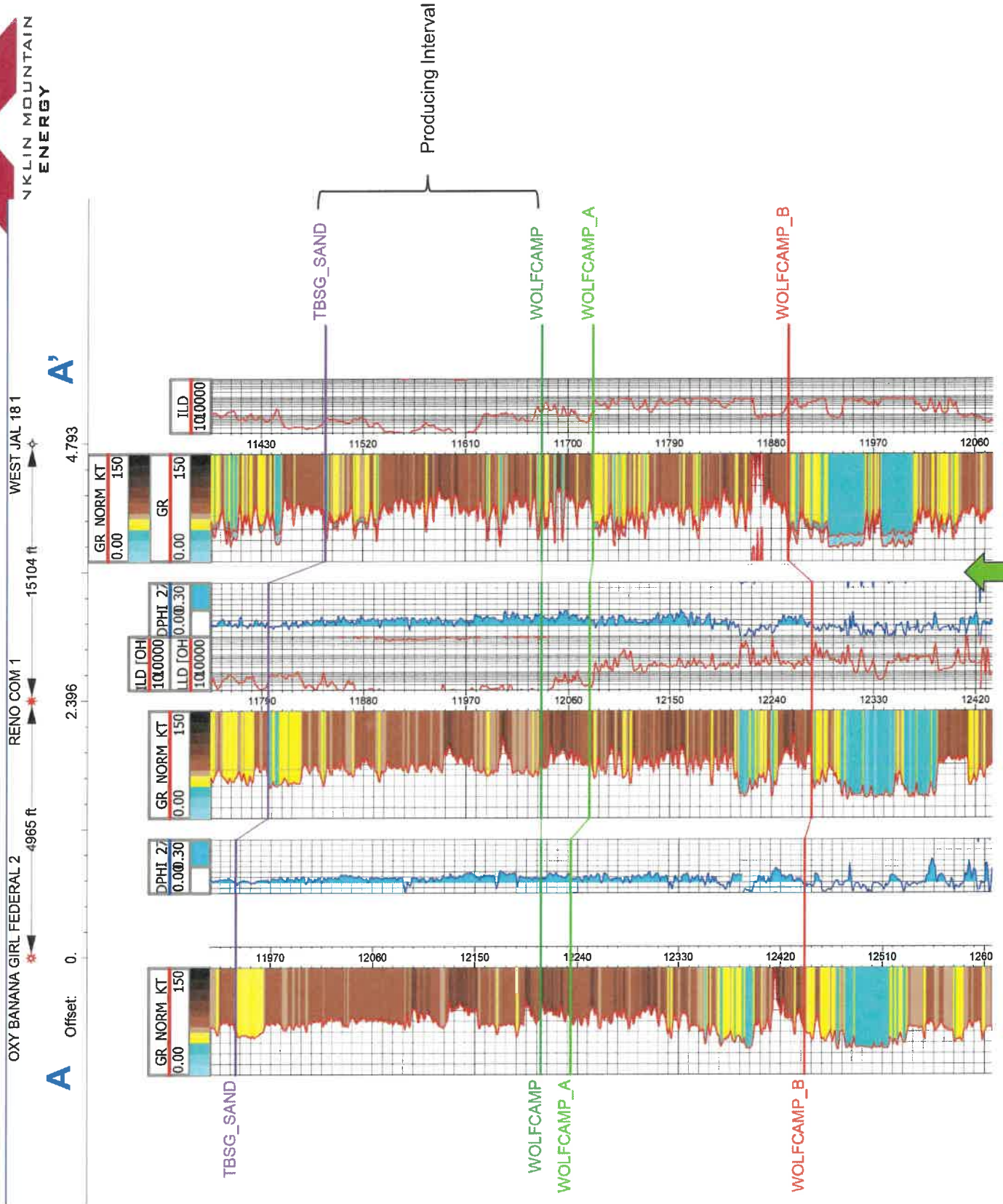
All wells shown

tabbles

EXHIBIT

11-B

Third Bone Spring Sand Cross Section



Zia Fed Com 604H

tabbles' EXHIBIT 11-C



Franklin Mountain Acreage

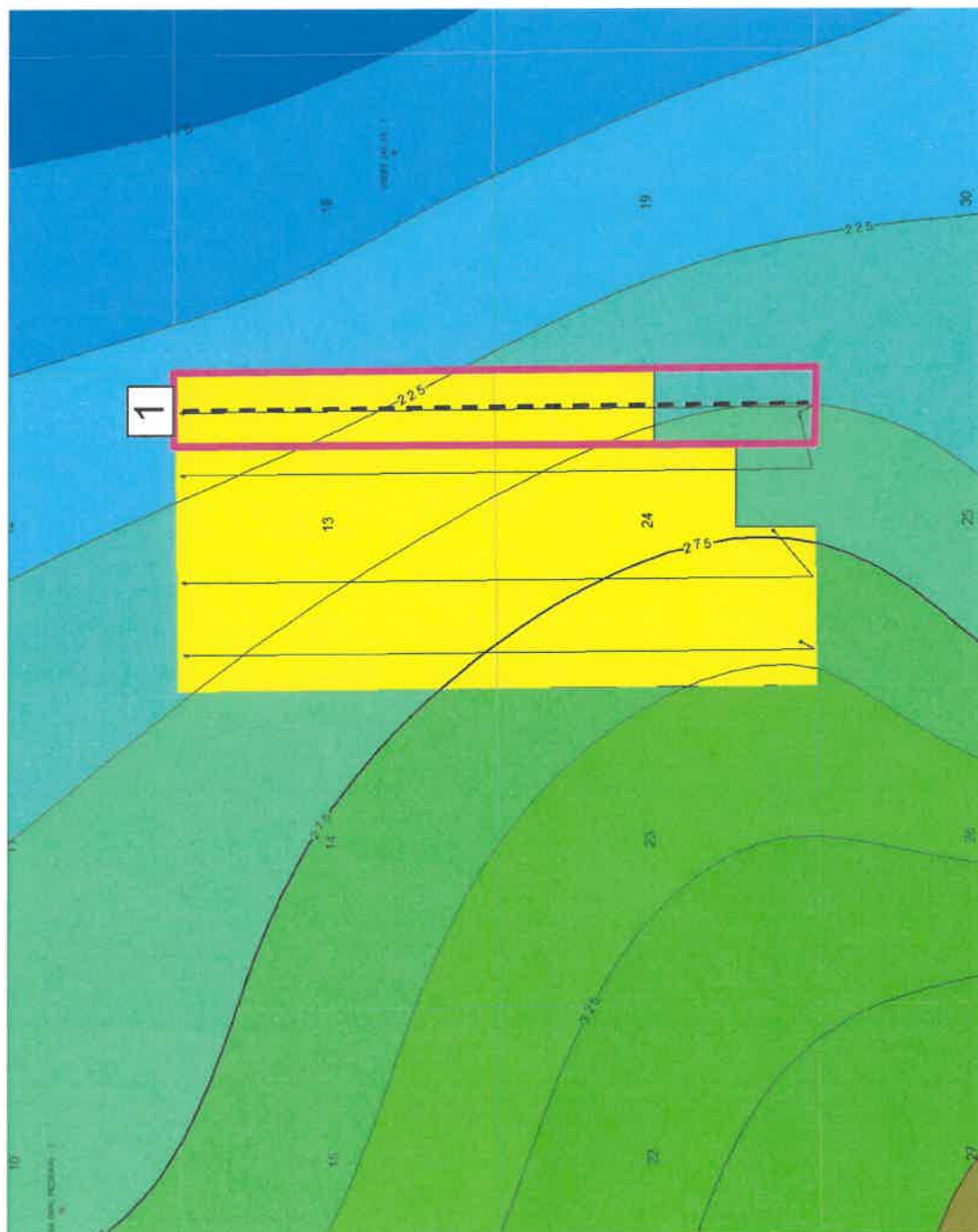
Bone Spring Spacing Unit

Proposed Horizontal Location

1 Zia Fed Com 604H

TBSG Sand Isochore

Zia Fed Com 604H



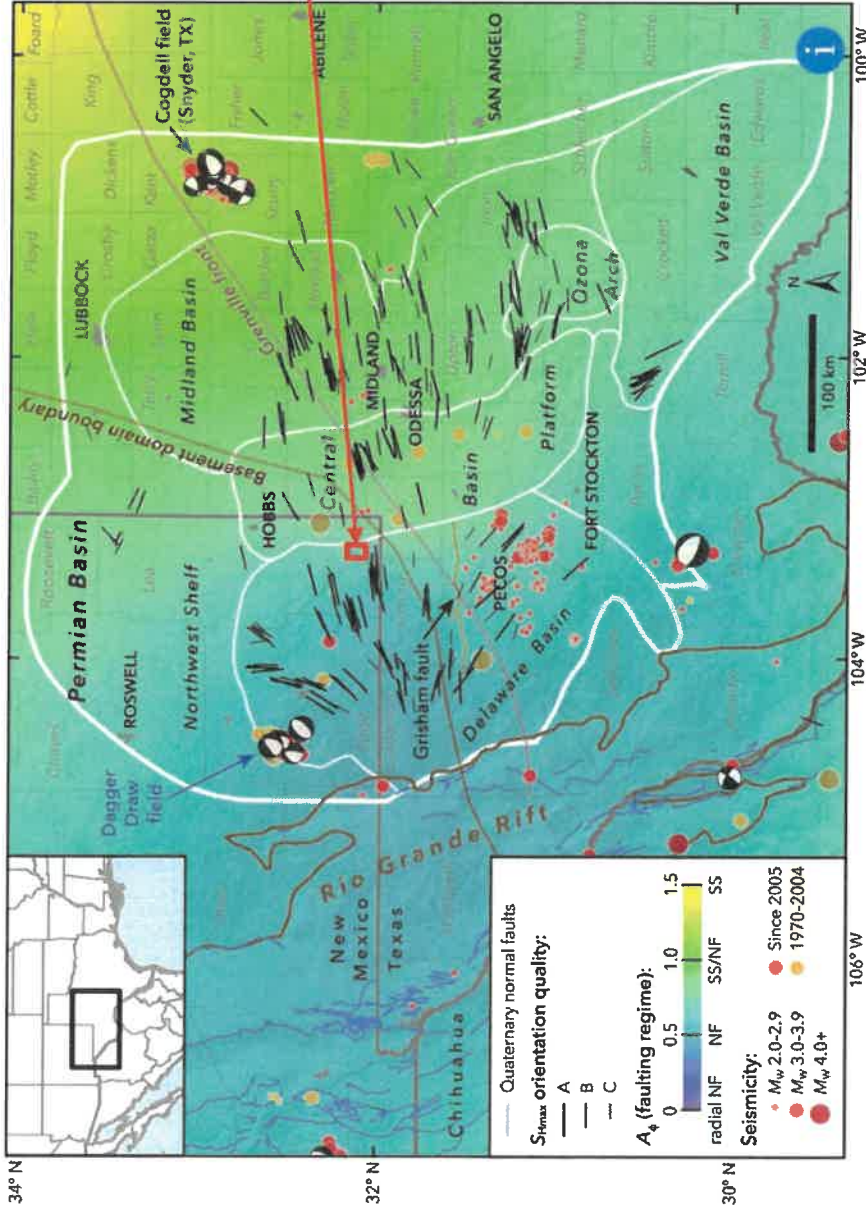
C.I. = 25'

Control wells shown

1 mile

EXHIBIT 11-D

Regional Stress



- Red box shows the approximate location of the LOE development
- Reported local S_{Hmax} (Snee and Zoback, 2018) direction is ENE, around 265°
- The Zia Fed Com 604H well is planned to drill N-S, nearly orthogonal to S_{Hmax} , optimal for induced fracture propagation

Snee, J.L. and Zoback, M.D., 2018, State of stress in the Permian Basin, Texas and New Mexico: Implications for induced seismicity: The Leading Edge, 37, no. 2

http://www.tleonline.org/theleadingedge/february_2018/MobilePagedArticle.action?articleId=1331603#articleId1331603

tabbles

EXHIBIT

12