

OIL CONSERVATION DIVISION

THURSDAY, AUGUST 5, 2021

Colgate Operating, LLC

OCD Cases 22085-22086

Cases are being presented by Affidavit

Table of Contents

Exhibit A Affidavit of Mark Hadjik with attached exhibits

Exhibit B Affidavit of Segerio Ojeda with attached exhibits

Exhibit C Affidavit of Ernest L. Padilla with attached exhibits

Compulsory pooling checklist for OCD Case 22085

Compulsory pooling checklist for OCD Case 22086

Table of Contents

Exhibit A

Affidavit of
Mark Hadjik

OCD Case 22085
(Klondike wells)
Colgate Operating, LLC

Bate Numbers

1) Exhibit A Affidavit	1-4
2) Exhibits 1 through 4 C-102's	(to be supplemented)
3) Exhibit 9 Pooled parties	5-6
4) Exhibit 12 Communication timeline	7
5) Exhibit 13 Well Proposal letter	8-10
6) Exhibit 15 AFE's	11-14

**STATE OF NEW MEXICO
ENERGY, MINERALS AND NATURAL RESOURCES DEPARTMENT
OIL CONSERVATION DIVISION**

**APPLICATION OF COLGATE OPERATING, LLC
FOR COMPULSORY POOLING IN
EDDY COUNTY, NEW MEXICO**

CASE NO. 22085

**APPLICATION OF COLGATE OPERATING, LLC
FOR COMPULSORY POOLING IN
EDDY COUNTY, NEW MEXICO**

CASE NO. 22086

AFFIDAVIT

**STATE OF TEXAS)
) ss.
COUNTY OF MIDLAND)**

Mark Hajdik, being duly sworn, deposes and states:

1. I am over the age of 18, I am a Petroleum Landman for Colgate Operating. LLC, and have personal knowledge of the matters stated herein. I have previously testified before the Oil Conservation Division (“Division”) and my credentials as an expert petroleum landman are a matter of record with the Division.

2. My area of responsibility of Colgate Operating. LLC includes the area of Eddy County in New Mexico.

3. I am familiar with the applications filed with by Colgate Operating. LLC.

4. I am familiar with the status of the lands that are subject to these applications.

5. I submit the following information pursuant to NMAC 19.15.4.12.A(1) in support of the above referenced compulsory pooling applications.

6. In Case 22085 Applicant seeks an order pooling all mineral interests within the West Winchester Bone Spring (Pool Code 97569), underlying the S/2 of Section 9, Township 19 South, Range 28 East, NMPM, Eddy County, New Mexico, on the following wells listed below.

Klondike 9 State Com 123H

This proposed well is a horizontal well with a legal surface location in Units I/P of Section 9, T19S, R28E, and an intended legal bottom hole location in Unit L of Section 9, T19S, R28E, Eddy County, New Mexico. It will have a TVD of approximately 7,000 feet and TMD of approximately 12,080 feet, and will target the 2nd Bone Spring.

Klondike 9 State Com 124H

This proposed well is a horizontal well with a legal surface location in Units I/P of Section 9, T19S, R28E, and an intended legal bottom hole location in Unit M of Section 9, T19S, R28E, Eddy County, New Mexico. It will have a TVD of approximately 7,000 feet and TMD of approximately 12,080 feet, and will target the 2nd Bone Spring.

Klondike 9 State Com 133H

This proposed well is a horizontal well with a legal surface location in Units I/P of Section 9, T19S, R28E, and an intended legal bottom hole location in Unit L of Section 9, T19S, R28E, Eddy County, New Mexico. It will have a TVD of approximately 8,150 feet and TMD of approximately 13,230 feet, and will target the 3rd Bone Spring.

Klondike 9 State Com 134H

This proposed well is a horizontal well with a legal surface location in Units I/P of Section 9, T19S, R28E, and an intended legal bottom hole location in Unit M of Section 9, T19S, R28E, Eddy County, New Mexico. It will have a TVD of approximately 8,150 feet and TMD of approximately 13,230 feet, and will target the 3rd Bone Spring.

Attached hereto as Exhibits 1, 2, 3, and 4 are copies of the C-102s for the foregoing wells, together with associated mapping.

7. In Case 22086 Applicant seeks an order pooling all mineral interests within the West Winchester Bone Spring (Pool Code 97569), underlying the N/2 of Section 9, Township 19 South, Range 28 East, NMPM, Eddy County, New Mexico, on the following wells listed below.

Madera 9 State Com 121H

This proposed well is a horizontal well with a legal surface location in Units A/H of Section 9, T19S, R28E, and an intended legal bottom hole location in Unit D of Section 9, T19S, R28E, Eddy County, New Mexico. It will have a TVD of approximately 7,000 feet and TMD of approximately 12,080 feet, and will target the 2nd Bone Spring.

Madera 9 State Com 122H

This proposed well is a horizontal well with a legal surface location in Units A/H of Section 9, T19S, R28E, and an intended legal bottom hole location in Unit D of

Section 9, T19S, R28E, Eddy County, New Mexico. It will have a TVD of approximately 7,000 feet and TMD of approximately 12,080 feet, and will target the 2nd Bone Spring.

Madera 9 State Com 131H

This proposed well is a horizontal well with a legal surface location in Units A/H of Section 9, T19S, R28E, and an intended legal bottom hole location in Unit L1 of Section 9, T19S, R28E, Eddy County, New Mexico. It will have a TVD of approximately 8,150 feet and TMD of approximately 13,230 feet, and will target the 3rd Bone Spring.

Madera 9 State Com 132H

This proposed well is a horizontal well with a legal surface location in Units A/H of Section 9, T19S, R28E, and an intended legal bottom hole location in Unit E Section 9, T19S, R28E, Eddy County, New Mexico. It will have a TVD of approximately 8,150 feet and TMD of approximately 13,230 feet, and will target the 3rd Bone Spring.

Attached hereto as **Exhibits 5, 6, 7, and 8** are copies of the C-102s for the foregoing wells, together with associated mapping.

7. The parties being pooled and the percent of their interests are shown in **Exhibits 9 and 10** for the respective cases. The owners of overriding royalty interests are also identified in Exhibits 9 and 10.

8. Colgate Operating LLC have conducted a diligent search of the public records in the county where the wells are located and conducted phone directory and computer searches to locate contact information for parties entitled to notification, and mailed all parties well proposals. A copy of Communication Timeline is attached hereto as **Exhibit 12** for both cases.

9. In my opinion, Colgate Operating. LLC has made a good faith effort to obtain voluntary joinder of the working interest owners in the proposed wells.

10. **Exhibits 13 and 14** are copies of proposal letters sent to working interest owners, which were sent in March 2021, for the proposed wells in both cases together with AFEs.

11. The proposal letters identified the proposed first and last take points and approximate TVD.

12. **Exhibit 15** contains updated and reduced Authorizations for Expenditure for the proposed wells. The estimated cost of the wells set forth therein is fair and reasonable and is comparable to the costs of other wells of similar depths and length drilled in this area of New Mexico. Colgate Operating, LLC requests overhead and administrative rates of \$8,000.00/month for drilling a well and \$800.00/month for a producing well. These rates are fair, and comparable to the rates charged by other operators for wells of this type in this area of Southeastern, New Mexico. Colgate Operating, LLC requests that these rates be adjusted periodically as provided in the COPAS Accounting Procedure.

13. Colgate Operating, LLC requests the maximum cost plus 200% risk charge be assessed against non-consenting working interest owners.

14. Colgate Operating, LLC requests that it be designated operator of the wells.

15. The granting of this application is in the interests of conservation and the prevention of waste.



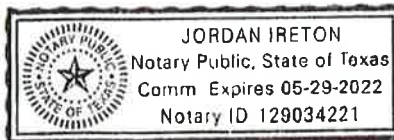
MARK HADJIK

SUBSCRIBED AND SWORN to before me this 2nd day of August, 2021,
by MARK HADJIK on behalf of Colgate Operating, LLC.



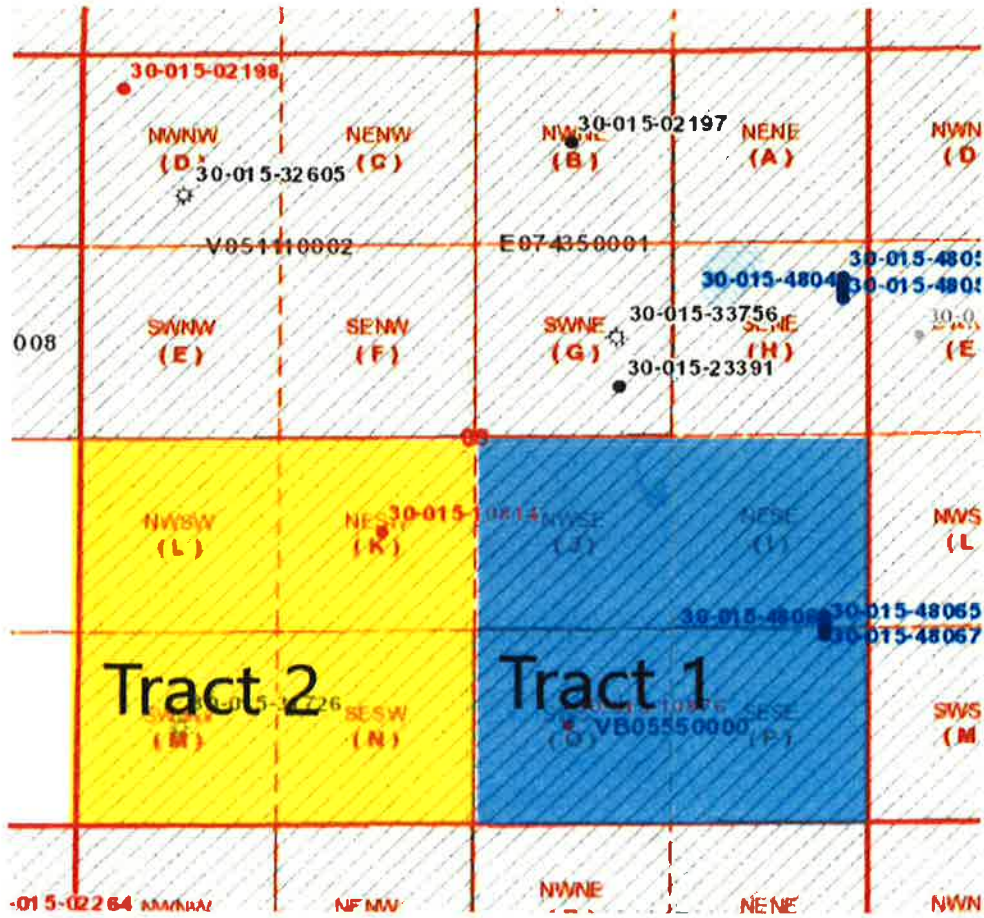
Notary Public

My Commission Expires:
5/29/2022



W/O OWNER	TRACT	NET	WI	FORCE POOL INTEREST
Colgate Production, LLC	1, 2	130.799	40.87%	Operator
CM Resources, LLC (Northern Oil and Gas)	2	49.4028	15.44%	Executed JOA
Oxy USA WTP, LP	1, 2	86.5901	27.06%	Yes
Slash Exploration, LP	1	2.5	0.78%	Yes
Harvard Petroleum Company, LLC	1	2.5	0.78%	Yes
Read & Stevens, Inc.	1	0.62496	0.20%	Yes
Anne S. Johnson	1	0.20832	0.07%	Yes
Roy G. Barton, Jr., Trustee of the Roy G. Barton, Sr., and Opal Barton Trust u/t/a dated 1/28/1982	1	0.62496	0.20%	Yes
COG Operating	2	19.2778	6.02%	Yes
ZPZ Delaware I LLC	2	15	4.69%	Yes
D2 Resources, LLC	2	3.43889	1.07%	Yes
Solis Energy, LLC	2	3.43889	1.07%	Yes
WPX Energy Permian, LLC	2	3.19444	1.00%	Yes
Penroc Oil Corp	2	2.4	0.75%	Yes

NMSLO Record Title
MRC DELAWARE RESOURCES, LLC
WPX ENERGY PERMIAN, LLC.



Communication Timeline

March, 2021 – Revised proposals sent for Klondike 9 State Com wells

January - Present, 2021 – Ongoing discussions of trade proposals and other deal structures to acquire Oxy's interest and Concho's interest in separate discussions

Various Dates – Discussed offers to acquire small interest owners in section, most did not respond to offers

August - Present, 2020 – Finalizing plans to acquire Devon's interest

March, June, July, 2021 – Kept Slash Energy apprised of revised plans and potential participation from them

June 2021 – CM Resources, LLC executed JOA covering these wells

August 3, 2021 – As of this date a number of the parties have not reached final resolution with participation nor have the deals to acquire finalized



Via Certified Mail

March 5, 2021

Oxy USA WTP, LP
5 Greenway Plaza
Suite 110
Houston, Texas 77046

RE: Klondike 9 State Com Well Proposals
S/2 of Sec. 9, T19S-28E, Bone Spring Formation
Eddy County, New Mexico

To whom it may concern:

Colgate Production, LLC ("Colgate"), hereby proposes the drilling of four (4) wells, the Klondike 9 State Com 123H, 124H, 133H, and 134H at the following approximate locations:

Klondike 9 State Com 123H

SHL: To be located at a legal location in Units I/P of Section 9-19S-28E

BHL: To be located at a legal location in Unit L Section 9-19S-28E

TVD: 7,000'

TMD: Approximately 12,080'

Targeted Interval: 2nd Bone Spring

Total Cost: See attached AFE

Klondike 9 State Com 124H

SHL: To be located at a legal location in Units I/P of Section 9-19S-28E

BHL: To be located at a legal location in Unit M of Section 9-19S-28E

TVD: 7,000'

TMD: Approximately 12,080'

Targeted Interval: 2nd Bone Spring

Total Cost: See attached AFE

Klondike 9 State Com 133H

SHL: To be located at a legal location in Units I/P of Section 9-19S-28E

BHL: To be located at a legal location in Unit L of Section 9-19S-28E

TVD: 8,150'

TMD: Approximately 13,230'

Targeted Interval: 3rd Bone Spring

Total Cost: See attached AFE

Klondike 9 State Com 134H

SHL: To be located at a legal location in Units I/P of Section 9-19S-28E

BHL: To be located at a legal location in Unit M of Section 9-19S-28E

TVD: 8,150'

TMD: Approximately 13,230'

Targeted Interval: 3rd Bone Spring

Total Cost: See attached AFE

Ex.13-008

The locations, TVD's, and targets are approximate and subject to change depending on surface or subsurface issues encountered. Colgate is proposing to drill these wells under the modified terms of the 1989 AAPL Operating Agreement and a form of said Operating Agreement will be forwarded to you following your receipt of your election to participate. The Operating Agreement will have the following general provisions:

- 100%/200%/200% non-consent provisions
- \$8,000/\$800 drilling and producing rates
- Colgate Operating, LLC named as Operator

Please indicate your election to participate in the drilling and completion of the proposed wells in the space provided below. Please sign and return one copy of this letter, a signed copy of the previously proposed AFE, and your geologic well requirements.

Colgate will apply to the New Mexico Oil Conservation Division for compulsory pooling of your interest into a spacing unit for the proposed well, should we not reach an agreement within 30 days of the date of this letter. If you do not wish to participate Colgate would be interested in acquiring your interest in the subject lands.

If you have any questions regarding this matter, please give me a call at 432-257-3886 or via email at mhajdik@colgateenergy.com.

Sincerely,



Mark Hajdik
Senior Landman

Colgate Energy
300 N. Marienfeld St.
Suite 1000
Midland, TX 79701

Enclosures

Well Elections

- I/We hereby elect to participate in the Klondike 9 State Com 123H.
- I/We hereby elect NOT to participate in the Klondike 9 State Com 123H.

- I/We hereby elect to participate in the Klondike 9 State Com 124H.
- I/We hereby elect NOT to participate in the Klondike 9 State Com 124H.

- I/We hereby elect to participate in the Klondike 9 State Com 133H.
- I/We hereby elect NOT to participate in the Klondike 9 State Com 133H.

- I/We hereby elect to participate in the Klondike 9 State Com 134H.
- I/We hereby elect NOT to participate in the Klondike 9 State Com 134H.

Working Interest Owner: _____

Printed Name: _____

Date: _____

Colgate Energy

303 W. Wall St., Midland TX 79701
Phone (432) 695-4257 • Fax (432) 695-4063

ESTIMATE OF COSTS AND AUTHORIZATION FOR EXPENDITURE

DATE:	3/5/2021	AFE NO.:	0
WELL NAME:	Klondike State 9 Com 123H	FIELD:	Palmilo; Bone Spring
LOCATION:	Parkway	MD/YD:	12080 / 7000
COUNTY/STATE:	Eddy	LATERAL LENGTH:	5,080
Colgate WI:	0.00%	DRILLING DAYS:	17.25
GEOLOGIC TARGET:	2nd Bone Spring	COMPLETION DAYS:	11

REMARKS: Drill and Complete 30 stages in the 2nd Bone Spring formation. AFE includes D&C, flowback & initial ESP install.

INTANGIBLE COSTS	DRILLING COSTS	COMPLETION COSTS	PRODUCTION COSTS	TOTAL COSTS
1 Land / Legal / Regulatory	35,000			35,000
2 Location, Surveys & Damages	150,000	15,000	10,000	175,000
4 Freight / Transportation	59,500	33,250		88,750
5 Rental - Surface Equipment	17,511	111,100	4,600	163,254
6 Rental - Downhole Equipment	68,799	10,000		108,799
7 Rental - Living Quarters	31,707	10,100	3,000	77,007
10 Directional Drilling, Surveys	161,000			161,000
11 Drilling	117,959			117,959
12 Drill Bits	81,000			81,000
13 Fuel & Power	56,149	105,000		161,149
14 Cementing & Float Equip	155,000			155,000
16 Perforating, Wireline, Slickline		133,250	8,000	141,250
17 High Pressure Pump Truck		10,000		10,000
18 Completion Unit, Swab, CTU		60,000	12,000	72,000
20 Mud Circulation System	72,290			72,290
21 Mud Logging	16,685			16,685
22 Logging / Formation Evaluation	1,216	8,000		12,216
23 Mud & Chemicals	74,396	152,000		226,396
24 Water	27,898	261,296		289,194
25 Simulation		360,000		360,000
26 Simulation Flowback & Dmap		81,000		81,000
28 Mud / Wastewater Disposal	96,938	68,000		164,938
30 Rig Supervision / Engineering	80,768	57,200	9,800	147,768
32 Drig & Completion Overhead	6,469			6,469
35 Labor	108,500	23,000	10,000	141,500
34 Proppant		213,868		213,868
95 Insurance	23,128			23,128
97 Contingency	88,721	81,018	5,968	178,707
99 Plugging & Abandonment				
TOTAL INTANGIBLES >	1,863,135	1,897,382	65,648	3,786,166

TANGIBLE COSTS	DRILLING COSTS	COMPLETION COSTS	PRODUCTION COSTS	TOTAL COSTS
50 Surface Casing	9,590			9,590
61 Intermediate Casing	69,726			69,726
62 Drilling Liner				
63 Production Casing	168,961			168,961
64 Production Liner				
65 Tubing			30,911	30,911
66 Wellhead	61,000		18,900	112,000
67 Packers, Liner Hangers	22,000		3,300	25,300
68 Tanks				
69 Production Vessels				
70 Flow Lines				
71 Rod string				
72 Artificial Lift Equipment			80,000	80,000
73 Compressor				
74 Installation Costs			35,000	35,000
75 Surface Pumps			5,000	5,000
76 Downhole Pumps			4,950	4,950
77 Measurement & Meter Installation				
78 Gas Conditioning / Dehydration				
79 Interconnecting Facility Piping				
80 Gathering / Bulk Lines				
81 Valves, Dumps, Controllers				
82 Tank / Facility Containment				
83 Flare Stack				
84 Electrical / Grounding			60,000	60,000
85 Communications / SCADA				
86 Instrumentation / Safety				
TOTAL TANGIBLES >	334,280	0	260,261	602,541
TOTAL COSTS >	2,197,415	1,897,382	333,909	4,388,706

PREPARED BY Colgate Energy:

Drilling Engineer:	Steven Sigrest	
Completions Engineer:	Brady Adams	CRM
Production Engineer:	Jean Hertz	

Colgate Energy APPROVAL:

Co-CFO	WH	Co-CFO	JW	VP - Operations	CRM
VP - Land & Legal	IK	VP - Geosciences	SO		

NON OPERATING PARTNER APPROVAL:

Company Name:	_____	Working Interest (%):	_____	Tax ID:	_____
Signed by:	_____	Date:	_____		
Title:	_____	Approved:	<input type="checkbox"/> Yes <input type="checkbox"/> No	(mark one)	

The data on this AFE are estimates only and may not be submitted to drilling or completion contractors or the field of this project. It is the responsibility of the operator to obtain approval from the relevant regulatory agencies before the start of the well. The operator shall be responsible for obtaining all necessary permits and approvals for the well. The operator shall be responsible for obtaining all necessary permits and approvals for the well. The operator shall be responsible for obtaining all necessary permits and approvals for the well.

Colgate Energy

303 W. Wall St., Midland TX 79701
Phone (432) 695-4257 • Fax (432) 695-4063

ESTIMATE OF COSTS AND AUTHORIZATION FOR EXPENDITURE

DATE:	3/5/2021	AFE NO.:	0
WELL NAME:	Klondike 9 State Com 124H	FIELD:	Faimille; Bone Spring
LOCATION:	Parkway	MD/TVD:	12080 / 7000
COUNTY/STATE:	Eddy	LATERAL LENGTH:	5,080
Colgate WI:	0.00%	DRILLING DAYS:	17.25
GEOLOGIC TARGET:	2nd Bone Spring	COMPLETION DAYS:	11

REMARKS: Drill and Complete 30 stages in the 2nd Bone Spring formation. AFE includes D&C, flowback & initial ESP install.

INTANGIBLE COSTS	DRILLING COSTS	COMPLETION COSTS	PRODUCTION COSTS	TOTAL COSTS
1 Land / Legal / Regulatory	\$ 35,000	\$ -	\$ -	\$ 35,000
2 Location, Surveys & Damages	150,000	13,000	10,000	173,000
4 Freight / Transportation	55,300	33,250	-	88,550
5 Rental - Surface Equipment	17,514	111,100	1,640	180,254
6 Rental - Downhole Equipment	68,799	0,000	-	68,799
7 Rental - Living Quarters	31,707	40,100	5,300	77,107
10 Directional Drilling, Surveys	164,900	-	-	164,900
11 Drilling	47,959	-	-	47,959
12 Drill Bits	81,000	-	-	81,000
13 Fuel & Power	56,149	105,000	-	161,149
14 Cementing & Float Equip	155,000	-	-	155,000
16 Perforating, Wireline, Slickline	-	133,250	8,000	141,250
17 High Pressure Pump Truck	-	10,000	-	10,000
18 Completion Unit, Swab, CTU	-	60,000	12,000	72,000
20 Mud Circulation System	72,290	-	-	72,290
21 Mud Logging	16,585	-	-	16,585
22 Logging / Formation Evaluation	1,216	8,000	-	9,216
23 Mud & Chemicals	74,396	152,000	-	226,396
24 Water	27,896	261,296	-	289,192
25 Stimulation	-	560,000	-	560,000
26 Stimulation Flowback & Disp	-	81,000	-	81,000
28 Mud / Wastewater Disposal	96,938	68,000	-	164,938
30 Rig Supervision / Engineering	80,328	37,200	9,800	127,328
32 Drlg & Completion Overhead	6,469	-	-	6,469
35 Labor	108,300	23,000	10,000	141,300
54 Proppant	-	213,868	-	213,868
95 Insurance	23,128	-	-	23,128
97 Contingency	83,711	81,000	5,968	170,679
99 Plugging & Abandonment	-	-	-	-
TOTAL INTANGIBLES >	1,863,136	1,857,382	65,648	3,786,166

TANGIBLE COSTS	DRILLING COSTS	COMPLETION COSTS	PRODUCTION COSTS	TOTAL COSTS
50 Surface Casing	\$ 9,590	\$ -	\$ -	\$ 9,590
51 Intermediate Casing	69,726	-	-	69,726
52 Drilling Liner	-	-	-	-
53 Production Casing	168,961	-	-	168,961
54 Production Liner	-	-	-	-
55 Tubing	-	-	30,911	30,911
56 Wellhead	61,000	-	48,900	112,900
57 Packers, Liner Hangers	22,000	-	3,200	25,200
58 Tanks	-	-	-	-
59 Production Vessels	-	-	-	-
70 Flow Lines	-	-	-	-
71 Rod string	-	-	-	-
72 Artificial Lift Equipment	-	-	80,000	80,000
73 Compressor	-	-	-	-
74 Installation Costs	-	-	35,000	35,000
75 Surface Pumps	-	-	5,000	5,000
76 Downhole Pumps	-	-	4,950	4,950
77 Measurement & Meter Installation	-	-	-	-
78 Gas Conditioning / Dehydration	-	-	-	-
79 Interconnecting Facility Piping	-	-	-	-
80 Gathering / Bulk Lines	-	-	-	-
81 Valves, Dumps, Controllers	-	-	-	-
82 Tank / Facility Containment	-	-	-	-
83 Flare Stack	-	-	-	-
84 Electrical / Grounding	-	-	60,000	60,000
85 Communications / SCADA	-	-	-	-
86 Instrumentation / Safety	-	-	-	-
TOTAL TANGIBLES >	334,280	0	269,261	603,541
TOTAL COSTS >	2,197,415	1,857,382	333,909	4,388,706

PREPARED BY Colgate Energy:

Drilling Engineer:	Steven Segrest	
Completions Engineer:	Brendy Adams	CRM
Production Engineer:	Levi Harris	

Colgate Energy APPROVAL:

Co-CEO	WH	Co-CEO	JW	VP - Operations	CRM
VP - Land & Legal	JK	VP - Geosciences	SO		

NON OPERATING PARTNER APPROVAL:

Company Name:	Working Interest (%):	Tax ID:
Signed by:	Date:	
Title:	Approval <input type="checkbox"/> Yes <input type="checkbox"/> No (mark one)	

This estimate was prepared by Colgate Energy and is not intended to constitute an offer of securities or any other financial product. This estimate is not intended to constitute an offer of securities or any other financial product. This estimate is not intended to constitute an offer of securities or any other financial product. This estimate is not intended to constitute an offer of securities or any other financial product.

Colgate Energy

303 W. Wall St., Midland TX 79701
Phone (432) 695-4257 • Fax (432) 695-4063

ESTIMATE OF COSTS AND AUTHORIZATION FOR EXPENDITURE

Table with 2 columns: Field Name and Value. Includes DATE (3/5/2021), WELL NAME (Klondike 9 State Corn 133H), LOCATION (Parkway), COUNTY/STATE (Eddy), Colgate WT (0.00%), GEOLOGIC TARGET (3rd Bone Spring), AFE NO (0), FIELD (Palmillo; Bone Spring), MD/TVD (13,230 / 8,150), LATERAL LENGTH (5,080), DRILLING DAYS (19.1), COMPLETION DAYS (11).

REMARKS: Drill and Complete 30 stages in the 3rd Bone Spring formation. AFE includes D&C, flowback & initial ESP install.

Table with 5 columns: Description, DRILLING COSTS, COMPLETION COSTS, PRODUCTION COSTS, TOTAL COSTS. Rows include INTANGIBLE COSTS such as Land/Legal/Regulatory, Location, Surveys & Damages, Freight/Transportation, etc.

Table with 5 columns: Description, DRILLING COSTS, COMPLETION COSTS, PRODUCTION COSTS, TOTAL COSTS. Rows include TANGIBLE COSTS such as Surface Casing, Intermediate Casing, Drilling Liner, Production Casing, etc.

PREPARED BY Colgate Energy:

Form with fields for Drilling Engineer (Steven Segrest), Completions Engineer (Brady Adams), Production Engineer (Levi Harris), and CRM.

Colgate Energy APPROVAL:

Form with approval lines for Co-CEO (WH, JW), VP - Land & Legal (BG), VP - Geosciences (SO), and VP - Operations (CRM).

NON OPERATING PARTNER APPROVAL:

Form with fields for Company Name, Working Interest (%), Tax ID, Signed by, Date, and Approval (Yes/No).

Small text at the bottom of the page regarding the AFE, its validity, and the responsibility of the signatories.

Colgate Energy

303 W. Wall St., Midland TX 79701
Phone (432) 695-4257 • Fax (432) 695-4063

ESTIMATE OF COSTS AND AUTHORIZATION FOR EXPENDITURE

DATE:	3/5/2021	AFE NO.:	0
WELL NAME:	Klondike 9 State Com 134H	FIELD:	Palmitto, Bone Spring
LOCATION:	Parkway	MD/TVD:	13,230 / 8,150
COUNTY/STATE:	Eddy	LATERAL LENGTH:	5,080
Colgate WT:	0.00%	DRILLING DAYS:	19.1
GEOLOGIC TARGET:	3rd Bone Spring	COMPLETION DAYS:	11

REMARKS: Drill and Complete 30 stages in the 3rd Bone Spring formation. AFE includes D&C, flowback & initial ESP install.

INTANGIBLE COSTS	DRILLING COSTS	COMPLETION COSTS	PRODUCTION COSTS	TOTAL COSTS
1 Land / Legal / Regulatory	52,000			52,000
2 Location, Surveys & Damages	150,000	13,000	10,000	173,000
4 Freight / Transportation	35,500	33,250		68,750
5 Rental - Surface Equipment	52,081	111,100	4,600	167,831
6 Rental - Downhole Equipment	68,799	10,000		108,799
7 Rental - Living Quarters	33,827	40,100	5,200	79,127
10 Directional Drilling, Surveys	187,950			187,950
11 Drilling	449,911			449,911
12 Drill Bits	91,300			91,300
13 Fuel & Power	62,171	105,000		167,171
14 Cementing & Final Equip	153,000			153,000
16 Perforating, Wireline, Slickline		133,250	8,000	141,250
17 High Pressure Pump Truck		10,000		10,000
18 Completion Unit, Swab, CTU		60,000	12,000	72,000
20 Mud Circulation System	78,264			78,264
21 Mud Logging	18,239			18,239
22 Logging / Formation Evaluation	5,474	8,000		13,474
23 Mud & Chemicals	81,256	192,000		273,256
24 Water	28,061	279,884		307,945
25 Stimulation		360,000		360,000
26 Stimulation Flowback & Disp		81,000		81,000
28 Mud / Wastewater Disposal	56,938	68,000		124,938
30 Rig Supervision / Engineering	88,987	57,300	9,800	155,987
32 Drig & Completion Overhead	7,163			7,163
35 Labor	108,340	25,000	10,000	143,340
54 Proppant		210,000		210,000
96 Insurance	25,306			25,306
97 Contingency	93,997	86,300	5,968	186,265
99 Plugging & Abandonment				
TOTAL INTANGIBLES >	1,973,934	1,904,655	65,648	3,944,237

TANGIBLE COSTS	DRILLING COSTS	COMPLETION COSTS	PRODUCTION COSTS	TOTAL COSTS
60 Surface Casing	9,590			9,590
61 Intermediate Casing	69,726			69,726
62 Drilling Lines				
63 Production Casing	184,876			184,876
64 Production Lines				
65 Tubing			46,356	46,356
66 Wellhead	61,000	48,000		109,000
67 Packers, Liner Hangers	22,000		5,500	27,500
68 Tanks				
69 Production Vessels				
70 Flow Lines				
71 Rod string				
72 Artificial Lift Equipment			80,000	80,000
73 Compressor				
74 Installation Costs			45,000	45,000
75 Surface Pumps			5,000	5,000
76 Downhole Pumps			4,950	4,950
77 Measurement & Meter Installation				
78 Gas Conditioning / Dehydration				
79 Interconnecting Facility Piping				
80 Gathering / Bulk Lines				
81 Valves, Dumps, Controllers				
82 Tank / Facility Containment				
83 Flare Stack				
84 Electrical / Grounding			60,000	60,000
85 Communications / SCADA				
86 Instrumentation / Safety				
TOTAL TANGIBLES >	380,191	0	273,706	653,897
TOTAL COSTS >	2,324,125	1,904,655	339,354	4,568,133

PREPARED BY Colgate Energy:

Drilling Engineer:	Stevn Segrest	
Completions Engineer:	Brady Adams	CRM
Production Engineer:	Lew Harris	

Colgate Energy APPROVAL:

Co-CEO	WH	Co-CEO	JW	VP - Operations	CRM
VP - Land & Legal	RG	VP - Geosciences	SO		

NON OPERATING PARTNER APPROVAL:

Company Name:	Working Interest (%):	Tax ID:
Signet by:	Date:	
Title:	Approval: <input type="checkbox"/> Yes <input type="checkbox"/> No (mark one)	

This estimate was prepared by Colgate Energy and is not intended to constitute an offer of securities. It is not intended to constitute an offer of securities in any jurisdiction. This estimate is not intended to constitute an offer of securities in any jurisdiction. This estimate is not intended to constitute an offer of securities in any jurisdiction. This estimate is not intended to constitute an offer of securities in any jurisdiction.

Table of Contents

Exhibit A

Affidavit of
Mark Hadjik

OCD Case 22086
(Madera wells)
Colgate Operating, LLC

Bate Numbers

1) Exhibit A Affidavit	1-4
2) Exhibits 5 through 8 C-102's	(to be supplemented)
3) Exhibit 10 Pooled parties	15-16
4) Exhibit 12 Communication timeline	17
5) Exhibit 14 Well Proposal letter	18-20
6) Exhibit 15 AFE's	21-24

**STATE OF NEW MEXICO
ENERGY, MINERALS AND NATURAL RESOURCES DEPARTMENT
OIL CONSERVATION DIVISION**

**APPLICATION OF COLGATE OPERATING, LLC
FOR COMPULSORY POOLING IN
EDDY COUNTY, NEW MEXICO**

CASE NO. 22085

**APPLICATION OF COLGATE OPERATING, LLC
FOR COMPULSORY POOLING IN
EDDY COUNTY, NEW MEXICO**

CASE NO. 22086

AFFIDAVIT

**STATE OF TEXAS)
) ss.
COUNTY OF MIDLAND)**

Mark Hajdik, being duly sworn, deposes and states:

1. I am over the age of 18, I am a Petroleum Landman for Colgate Operating, LLC, and have personal knowledge of the matters stated herein. I have previously testified before the Oil Conservation Division (“Division”) and my credentials as an expert petroleum landman are a matter of record with the Division.

2. My area of responsibility of Colgate Operating, LLC includes the area of Eddy County in New Mexico.

3. I am familiar with the applications filed with by Colgate Operating, LLC.

4. I am familiar with the status of the lands that are subject to these applications.

5. I submit the following information pursuant to NMAC 19.15.4.12.A(1) in support of the above referenced compulsory pooling applications.

6. In **Case 22085** Applicant seeks an order pooling all mineral interests within the West Winchester Bone Spring (Pool Code 97569), underlying the S/2 of Section 9, Township 19 South, Range 28 East, NMPM, Eddy County, New Mexico, on the following wells listed below.

Klondike 9 State Com 123H

This proposed well is a horizontal well with a legal surface location in Units I/P of Section 9, T19S, R28E, and an intended legal bottom hole location in Unit L of Section 9, T19S, R28E, Eddy County, New Mexico. It will have a TVD of approximately 7,000 feet and TMD of approximately 12,080 feet, and will target the 2nd Bone Spring.

Klondike 9 State Com 124H

This proposed well is a horizontal well with a legal surface location in Units I/P of Section 9, T19S, R28E, and an intended legal bottom hole location in Unit M of Section 9, T19S, R28E, Eddy County, New Mexico. It will have a TVD of approximately 7,000 feet and TMD of approximately 12,080 feet, and will target the 2nd Bone Spring.

Klondike 9 State Com 133H

This proposed well is a horizontal well with a legal surface location in Units I/P of Section 9, T19S, R28E, and an intended legal bottom hole location in Unit L of Section 9, T19S, R28E, Eddy County, New Mexico. It will have a TVD of approximately 8,150 feet and TMD of approximately 13,230 feet, and will target the 3rd Bone Spring.

Klondike 9 State Com 134H

This proposed well is a horizontal well with a legal surface location in Units I/P of Section 9, T19S, R28E, and an intended legal bottom hole location in Unit M Section 9, T19S, R28E, Eddy County, New Mexico. It will have a TVD of approximately 8,150 feet and TMD of approximately 13,230 feet, and will target the 3rd Bone Spring.

Attached hereto as Exhibits 1, 2, 3, and 4 are copies of the C-102s for the foregoing wells, together with associated mapping.

7. In Case 22086 Applicant seeks an order pooling all mineral interests within the West Winchester Bone Spring (Pool Code 97569), underlying the N/2 of Section 9, Township 19 South, Range 28 East, NMPM, Eddy County, New Mexico, on the following wells listed below.

Madera 9 State Com 121H

This proposed well is a horizontal well with a legal surface location in Units A/H of Section 9, T19S, R28E, and an intended legal bottom hole location in Unit D of Section 9, T19S, R28E, Eddy County, New Mexico. It will have a TVD of approximately 7,000 feet and TMD of approximately 12,080 feet, and will target the 2nd Bone Spring.

Madera 9 State Com 122H

This proposed well is a horizontal well with a legal surface location in Units A/H of Section 9, T19S, R28E, and an intended legal bottom hole location in Unit D of

Section 9, T19S, R28E, Eddy County, New Mexico. It will have a TVD of approximately 7,000 feet and TMD of approximately 12,080 feet, and will target the 2nd Bone Spring.

Madera 9 State Com 131H

This proposed well is a horizontal well with a legal surface location in Units A/H of Section 9, T19S, R28E, and an intended legal bottom hole location in Unit L1 of Section 9, T19S, R28E, Eddy County, New Mexico. It will have a TVD of approximately 8,150 feet and TMD of approximately 13,230 feet, and will target the 3rd Bone Spring.

Madera 9 State Com 132H

This proposed well is a horizontal well with a legal surface location in Units A/H of Section 9, T19S, R28E, and an intended legal bottom hole location in Unit E Section 9, T19S, R28E, Eddy County, New Mexico. It will have a TVD of approximately 8,150 feet and TMD of approximately 13,230 feet, and will target the 3rd Bone Spring.

Attached hereto as **Exhibits 5, 6, 7, and 8** are copies of the C-102s for the foregoing wells, together with associated mapping.

7. The parties being pooled and the percent of their interests are shown in **Exhibits 9 and 10** for the respective cases. The owners of overriding royalty interests are also identified in Exhibits 9 and 10.

8. Colgate Operating LLC have conducted a diligent search of the public records in the county where the wells are located and conducted phone directory and computer searches to locate contact information for parties entitled to notification, and mailed all parties well proposals. A copy of Communication Timeline is attached hereto as **Exhibit 12** for both cases.

9. In my opinion, Colgate Operating. LLC has made a good faith effort to obtain voluntary joinder of the working interest owners in the proposed wells.

10. **Exhibits 13 and 14** are copies of proposal letters sent to working interest owners, which were sent in March 2021, for the proposed wells in both cases together with AFEs.


11. The proposal letters identified the proposed first and last take points and approximate TVD.

12. Exhibit 15 contains updated and reduced Authorizations for Expenditure for the proposed wells. The estimated cost of the wells set forth therein is fair and reasonable and is comparable to the costs of other wells of similar depths and length drilled in this area of New Mexico. Colgate Operating, LLC requests overhead and administrative rates of \$8,000.00/month for drilling a well and \$800.00/month for a producing well. These rates are fair, and comparable to the rates charged by other operators for wells of this type in this area of Southeastern, New Mexico. Colgate Operating, LLC requests that these rates be adjusted periodically as provided in the COPAS Accounting Procedure.

13. Colgate Operating, LLC requests the maximum cost plus 200% risk charge be assessed against non-consenting working interest owners.

14. Colgate Operating, LLC requests that it be designated operator of the wells.

15. The granting of this application is in the interests of conservation and the prevention of waste.



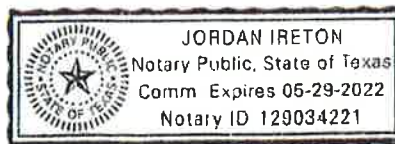
MARK HADJIK

SUBSCRIBED AND SWORN to before me this 2nd day of August, 2021,
by MARK HADJIK on behalf of Colgate Operating, LLC.



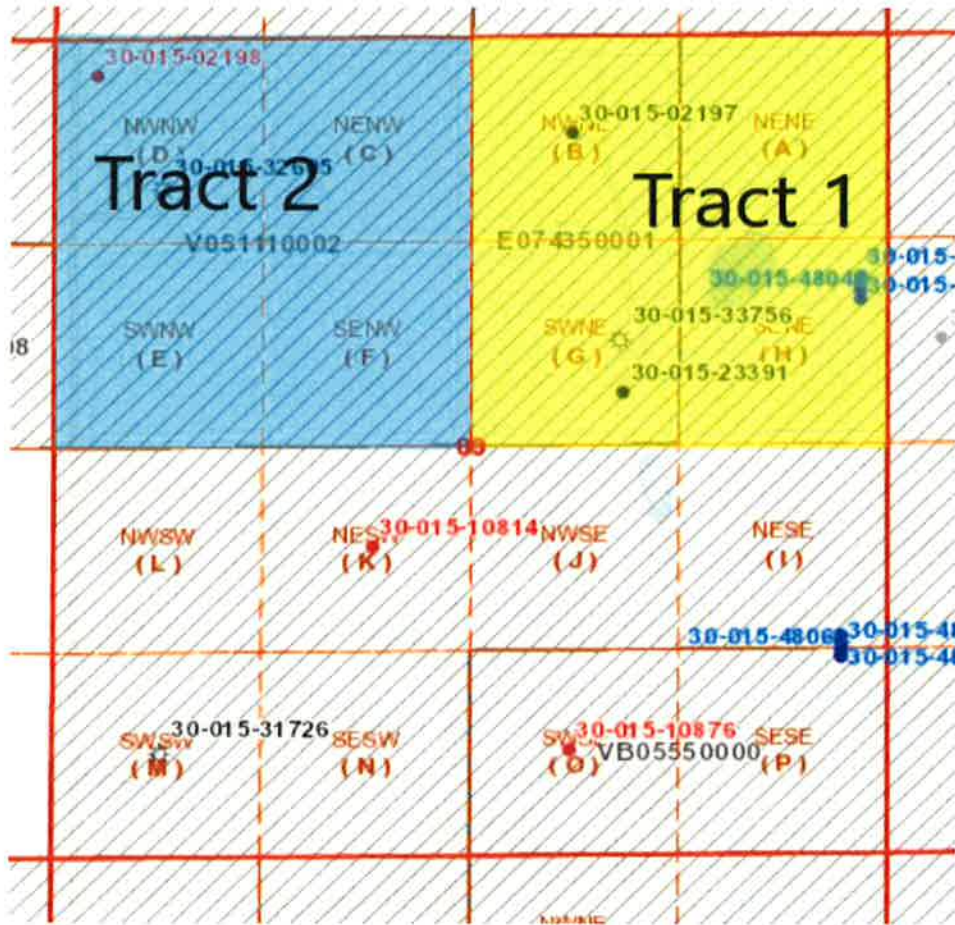
Notary Public

My Commission Expires:
5/29/2022



WI OWNER	TRACT	NET	WI	FORCE POOL INTEREST
Colgate Production, LLC	1, 2	130.799	40.87%	Operator
CM Resources, LLC (Northern Oil and Gas)	2	49.4028	15.44%	Executed JOA
Oxy USA WTP, LP	1, 2	86.5901	27.06%	Yes
Slash Exploration, LP	1	2.5	0.78%	Yes
Harvard Petroleum Company, LLC	1	2.5	0.78%	Yes
Read & Stevens, Inc.	1	0.62496	0.20%	Yes
Anne S. Johnson	1	0.20832	0.07%	Yes
Roy G. Barton, Jr., Trustee of the Roy G. Barton, Sr., and Opal Barton Trust u/t/a dated 1/28/1982	1	0.62496	0.20%	Yes
COG Operating	2	19.2778	6.02%	Yes
ZPZ Delaware I LLC	2	15	4.69%	Yes
D2 Resources, LLC	2	3.43889	1.07%	Yes
Solis Energy, LLC	2	3.43889	1.07%	Yes
WPX Energy Permian, LLC	2	3.19444	1.00%	Yes
Penroc Oil Corp	2	2.4	0.75%	Yes

NMSLO Record Title
Marathon Oil Permian LLC
Occidental Permian LTD
WPX ENERGY PERMIAN, LLC.



Communication Timeline

March, 2021 – Revised proposals sent for Madera 9 State Com wells

January - Present, 2021 – Ongoing discussions of trade proposals and other deal structures to acquire Oxy's interest and Concho's interest in separate discussions

Various Dates – Discussed offers to acquire small interest owners in section, most did not respond to offers

August - Present, 2020 – Finalizing plans to acquire Devon's interest

March, June, July, 2021 – Kept Slash Energy apprised of revised plans and potential participation from them

June 2021 – CM Resources, LLC executed JOA covering these wells

August 3, 2021 – As of this date a number of the parties have not reached final resolution with participation nor have the deals to acquire finalized



OXY Y-1 Company
5 Greenway Plaza
Houston, TX 77046

Via Certified Mail
March 5, 2021

RE: Madera 9 State Com Well Proposals
N/2 of Sec. 9, T19S-28E, Bone Spring Formation
Eddy County, New Mexico

To whom it may concern:

Colgate Production, LLC ("Colgate"), hereby proposes the drilling of four (4) wells, the Madera 9 State Com 121H, 122H, 131H, and 132H at the following approximate locations:

Madera 9 State Com 121H

SHL: To be located at a legal location in Units A/H of Section 9-19S-28E

BHL: To be located at a legal location in Unit D Section 9-19S-28E

TVD: ~7,000'

TMD: Approximately 12,080'

Targeted Interval: 2nd Bone Spring

Total Cost: See attached AFE

Madera 9 State Com 122H

SHL: To be located at a legal location in Units A/H of Section 9-19S-28E

BHL: To be located at a legal location in Unit E of Section 9-19S-28E

TVD: ~7,000'

TMD: Approximately 12,080'

Targeted Interval: 2nd Bone Spring

Total Cost: See attached AFE

Madera 9 State Com 131H

SHL: To be located at a legal location in Units A/H of Section 9-19S-28E

BHL: To be located at a legal location in Unit D of Section 9-19S-28E

TVD: ~8,150'

TMD: Approximately 13,230'

Targeted Interval: 3rd Bone Spring

Total Cost: See attached AFE

Madera 9 State Com 132H

SHL: To be located at a legal location in Units A/H of Section 9-19S-28E

BHL: To be located at a legal location in Unit E of Section 9-19S-28E

TVD: ~8,150'

TMD: Approximately 13,230'

Targeted Interval: 3rd Bone Spring

Total Cost: See attached AFE

Ex.14-018

The locations, TVD's, and targets are approximate and subject to change depending on surface or subsurface issues encountered. Colgate is proposing to drill these wells under the modified terms of the 1989 AAPL Operating Agreement and a form of said Operating Agreement will be forwarded to you following your receipt of your election to participate. The Operating Agreement will have the following general provisions:

- 100%/200%/200% non-consent provisions
- \$8,000/\$800 drilling and producing rates
- Colgate Operating, LLC named as Operator

Please indicate your election to participate in the drilling and completion of the proposed wells in the space provided below. Please sign and return one copy of this letter, a signed copy of the previously proposed AFE, and your geologic well requirements.

Colgate will apply to the New Mexico Oil Conservation Division for compulsory pooling of your interest into a spacing unit for the proposed well, should we not reach an agreement within 30 days of the date of this letter. If you do not wish to participate Colgate would be interested in acquiring your interest in the subject lands.

If you have any questions regarding this matter, please give me a call at 432-257-3886 or via email at mhajdik@colgateenergy.com.

Sincerely,



Mark Hajdik
Senior Landman

Colgate Energy
300 N. Marienfeld St.
Suite 1000
Midland, TX 79701

Enclosures

Well Elections

- I/We hereby elect to participate in the Madera 9 State Com 121H.
- I/We hereby elect NOT to participate in the Madera 9 State Com 121H.

- I/We hereby elect to participate in the Madera 9 State Com 122H.
- I/We hereby elect NOT to participate in the Madera 9 State Com 122H.

- I/We hereby elect to participate in the Madera 9 State Com 131H.
- I/We hereby elect NOT to participate in the Madera 9 State Com 131H.

- I/We hereby elect to participate in the Madera 9 State Com 132H.
- I/We hereby elect NOT to participate in the Madera 9 State Com 132H.

Working Interest Owner: _____

Printed Name: _____

Date: _____

Colgate Energy

303 W. Wall St., Midland TX 79701
 Phone (432) 695-4257 • Fax (432) 695-4063

ESTIMATE OF COSTS AND AUTHORIZATION FOR EXPENDITURE

DATE:	3/5/2021	AFE NO.:	0
WELL NAME:	Madera State 9 Com 121H	FIELD:	Palmillo, Bone Spring
LOCATION:	Parkway	MD/TVD:	12080 / 7000
COUNTY/STATE:	Eddy	LATERAL LENGTH:	5,080
Colgate WF:	0.00%	DRILLING DAYS:	17.25
GEOLOGIC TARGET:	2nd Bone Spring	COMPLETION DAYS:	11

REMARKS: Drill and Complete 30 stages in the 2nd Bone Spring formation. AFE includes D&C, flowback & initial ESP install.

	DRILLING COSTS	COMPLETION COSTS	PRODUCTION COSTS	TOTAL COSTS
INTANGIBLE COSTS				
1 Land / Legal / Regulatory	\$ 35,000	\$ -	\$ -	\$ 35,000
2 Location, Surveys & Damages	150,000	13,000	10,000	173,000
4 Freight / Transportation	35,500	33,250	-	68,750
5 Rental - Surface Equipment	47,514	111,100	4,640	163,254
6 Rental - Downhole Equipment	68,799	40,000	-	108,799
7 Rental - Living Quarters	31,707	40,100	5,200	77,007
10 Directional Drilling, Surveys	164,900	-	-	164,900
11 Drilling	417,959	-	-	417,959
12 Drill Bits	81,000	-	-	81,000
13 Fuel & Power	56,149	105,000	-	161,149
14 Cementing & Float Equip	155,000	-	-	155,000
16 Perforating, Wireline, Slickline	-	133,250	8,000	141,250
17 High Pressure Pump Truck	-	10,000	-	10,000
18 Completion Unit, Swab, CTU	-	60,000	12,000	72,000
20 Mud Circulation System	72,290	-	-	72,290
21 Mud Logging	16,685	-	-	16,685
22 Logging / Formation Evaluation	4,216	8,000	-	12,216
23 Mud & Chemicals	74,396	152,000	-	226,396
24 Water	27,898	261,596	-	289,494
25 Stimulation	-	360,000	-	360,000
26 Stimulation Flowback & Disp	-	84,000	-	84,000
28 Mud / Wastewater Disposal	96,938	68,000	-	164,938
30 Rig Supervision / Engineering	80,368	57,200	9,800	147,368
32 Drig & Completion Overhead	6,469	-	-	6,469
35 Labor	108,500	25,000	10,000	143,500
54 Proppant	-	213,868	-	213,868
95 Insurance	25,128	-	-	25,128
97 Contingency	88,721	84,018	5,968	178,707
99 Plugging & Abandonment	-	-	-	-
TOTAL INTANGIBLES >	1,863,135	1,857,382	65,648	3,786,166
TANGIBLE COSTS				
60 Surface Casing	\$ 9,590	\$ -	\$ -	\$ 9,590
61 Intermediate Casing	69,726	-	-	69,726
62 Drilling Liner	-	-	-	-
63 Production Casing	168,964	-	-	168,964
64 Production Liner	-	-	-	-
65 Tubing	-	-	30,911	30,911
66 Wellhead	64,000	-	48,900	112,900
67 Packers, Liner Hangers	22,000	-	3,500	25,500
68 Tanks	-	-	-	-
69 Production Vessels	-	-	-	-
70 Flow Lines	-	-	-	-
71 Rod string	-	-	-	-
72 Artificial Lift Equipment	-	-	80,000	80,000
73 Compressor	-	-	-	-
74 Installation Costs	-	-	35,000	35,000
75 Surface Pumps	-	-	5,000	5,000
76 Downhole Pumps	-	-	4,950	4,950
77 Measurement & Meter Installation	-	-	-	-
78 Gas Conditioning / Dehydration	-	-	-	-
79 Interconnecting Facility Piping	-	-	-	-
80 Gathering / Bulk Lines	-	-	-	-
81 Valves, Dumps, Controllers	-	-	-	-
82 Tank / Facility Containment	-	-	-	-
83 Flare Stack	-	-	-	-
84 Electrical / Grounding	-	-	60,000	60,000
85 Communications / SCADA	-	-	-	-
86 Instrumentation / Safety	-	-	-	-
TOTAL TANGIBLES >	334,280	0	268,261	602,541
TOTAL COSTS >	2,197,415	1,857,382	333,909	4,388,706

PREPARED BY Colgate Energy:

Drilling Engineer:	Steven Sogrest	
Completions Engineer:	Brady Adams	CRM
Production Engineer:	Levi Harris	

Colgate Energy APPROVAL:

Co-CEO	WH	Co-CEO	JW	VP - Operations	CRM
VP - Land & Legal	BG	VP - Geosciences	SO		

NON OPERATING PARTNER APPROVAL:

Company Name:	Working Interest (%):	Tax ID:
Signed by:	Date:	
Title:	Approval: <input type="checkbox"/> Yes <input type="checkbox"/> No (mark one)	

This estimate is for informational purposes only and does not constitute an offer or a commitment to invest in any project. Taking production operations into the AFE does not constitute an offer to sell or lease the well. In executing this AFE, the Participant agrees to pay its proportionate share of actual costs incurred, including legal, corporate, regulatory, financing and field costs under the terms of the applicable non-operating agreement, (regardless of whether the Participant is a non-operating partner) and general liability insurance unless otherwise provided. Operator shall contribute to its own insurance in an amount acceptable to the Operator by the date of sign-off.

Colgate Energy

303 W. Wall St., Midland TX 79701
Phone (432) 695-4257 • Fax (432) 695-4063

ESTIMATE OF COSTS AND AUTHORIZATION FOR EXPENDITURE

DATE:	3/5/2021	AFE NO.:	0
WELL NAME:	Madera State 9 Com 122H	FIELD:	Palmlillo; Bone Spring
LOCATION:	Parkway	MD/TVD:	12080 / 7000
COUNTY/STATE:	Eddy	LATERAL LENGTH:	5,080
Colgate Well:	0.00%	DRILLING DAYS:	17.25
GEOLOGIC TARGET:	2nd Bone Spring	COMPLETION DAYS:	11

REMARKS: Drill and Complete 30 stages in the 2nd Bone Spring formation. AFE includes D&C, flowback & initial ESP install.

INTANGIBLE COSTS	DRILLING COSTS	COMPLETION COSTS	PRODUCTION COSTS	TOTAL COSTS
1 Land / Legal / Regulatory	\$ 35,000	\$ -	\$ -	\$ 35,000
2 Location, Surveys & Damages	150,000	13,000	10,000	173,000
4 Freight / Transportation	55,500	33,250	-	88,750
5 Rental - Surface Equipment	47,514	111,100	4,640	163,254
6 Rental - Downhole Equipment	68,999	40,000	-	108,999
7 Rental - Living Quarters	31,707	40,100	5,200	77,007
10 Directional Drilling, Surveys	164,900	-	-	164,900
11 Drilling	417,959	-	-	417,959
12 Drill Bits	81,000	-	-	81,000
13 Fuel & Power	56,149	105,000	-	161,149
14 Cementing & Float Equip	155,000	-	-	155,000
16 Perforating, Wireline, Slickline	-	133,250	8,000	141,250
17 High Pressure Pump Truck	-	10,000	-	10,000
18 Completion Unit, Swab, CTU	-	60,000	12,040	72,040
20 Mud Circulation System	72,290	-	-	72,290
21 Mud Logging	16,685	-	-	16,685
22 Logging / Formation Evaluation	4,216	8,000	-	12,216
23 Mud & Chemicals	74,396	152,000	-	226,396
24 Water	27,898	261,596	-	289,494
25 Stimulation	-	360,000	-	360,000
26 Stimulation Flowback & Disposal	-	84,000	-	84,000
28 Mud / Wastewater Disposal	96,938	68,000	-	164,938
30 Rig Supervision / Engineering	80,368	57,200	9,800	147,368
32 Drig & Completion Overhead	6,469	-	-	6,469
35 Labor	108,500	23,000	10,000	141,500
54 Proppant	-	213,868	-	213,868
95 Insurance	23,128	-	-	23,128
97 Contingency	88,721	84,018	5,968	178,707
99 Plugging & Abandonment	-	-	-	-
TOTAL INTANGIBLES >	1,863,135	1,857,382	65,648	3,786,166

TANGIBLE COSTS	DRILLING COSTS	COMPLETION COSTS	PRODUCTION COSTS	TOTAL COSTS
60 Surface Casing	\$ 9,590	\$ -	\$ -	\$ 9,590
61 Intermediate Casing	69,726	-	-	69,726
62 Drilling Liner	-	-	-	-
63 Production Casing	168,964	-	-	168,964
64 Production Liner	-	-	-	-
65 Tubing	-	-	30,911	30,911
66 Wellhead	64,000	-	48,900	112,900
67 Packers, Liner Hangers	22,000	-	3,500	25,500
68 Tanks	-	-	-	-
69 Production Vessels	-	-	-	-
70 Flow Lines	-	-	-	-
71 Rod string	-	-	-	-
72 Artificial Lift Equipment	-	-	80,000	80,000
73 Compressor	-	-	-	-
74 Installation Costs	-	-	35,000	35,000
75 Surface Pumps	-	-	5,000	5,000
76 Downhole Pumps	-	-	4,950	4,950
77 Measurement & Meter Installation	-	-	-	-
78 Gas Conditioning / Dehydration	-	-	-	-
79 Interconnecting Facility Piping	-	-	-	-
80 Gathering / Bulk Lines	-	-	-	-
81 Valves, Dumps, Controllers	-	-	-	-
82 Tank / Facility Containment	-	-	-	-
83 Hare Stack	-	-	-	-
84 Electrical / Grounding	-	-	60,000	60,000
85 Communications / SCADA	-	-	-	-
86 Instrumentation / Safety	-	-	-	-
TOTAL TANGIBLES >	334,280	0	268,261	602,540
TOTAL COSTS >	2,197,415	1,857,382	333,909	4,388,706

PREPARED BY Colgate Energy:

Drilling Engineer:	Steven Segrest	
Completions Engineer:	Brady Adams	CRM
Production Engineer:	Levi Harris	

Colgate Energy APPROVAL:

Co-CEO	WH	Co-CEO	JW	VP - Operations	CRM
VP - Land & Legal	BG	VP - Geosciences	SO		

NON OPERATING PARTNER APPROVAL:

Company Name:	Working Interest (%):	Tax ID:
Signed by:	Date:	
Title:	Approval: <input type="checkbox"/> Yes <input type="checkbox"/> No (mark one)	

The costs on this AFE are estimates only and may not be accurate as estimates are based on the best cost of the project. Taking final estimates approved under the AFE may be delayed by a contractor after the well has been completed. In reviewing this AFE, the Participant agrees to give the participant's estimate of actual costs, including legal, contract, regulatory, bonding and other costs under the terms of the applicable permit, operating agreement, regulatory order or other agreement covering the well. Participants shall be covered by and hold responsible for Operator's well control and general liability insurance unless participant provides Operator a certificate reflecting an own coverage or an amount acceptable to the Operator by the date of sign.

Colgate Energy

303 W. Wall St., Midland TX 79701
Phone (432) 695-4257 • Fax (432) 695-4063

ESTIMATE OF COSTS AND AUTHORIZATION FOR EXPENDITURE

DATE:	3/5/2021	AFE NO.:	0
WELL NAME:	Madera 9 State Corn 131H	FIELD:	Palmillo; Bone Spring
LOCATION:	Parkway	MD/TVD:	13,230 / 8,150
COUNTY/STATE:	Eddy	LATERAL LENGTH:	5,080
Colgate Wf:	0.00%	DRILLING DAYS:	19.1
GEOLOGIC TARGET:	3rd Bone Spring	COMPLETION DAYS:	11

REMARKS: Drill and Complete 30 stages in the 3rd Bone Spring formation. AFE includes D&C, flowback & initial ESP install.

INTANGIBLE COSTS	DRILLING COSTS	COMPLETION COSTS	PRODUCTION COSTS	TOTAL COSTS
1 Land / Legal / Regulatory	\$ 35,000	\$ -	\$ -	\$ 35,000
2 Location, Surveys & Damages	150,000	13,000	10,000	173,000
4 Freight / Transportation	55,500	33,250	-	88,750
5 Rental - Surface Equipment	52,090	111,100	4,640	167,830
6 Rental - Downhole Equipment	68,799	40,000	-	108,799
7 Rental - Living Quarters	33,827	40,100	5,200	79,127
10 Directional Drilling, Surveys	187,950	-	-	187,950
11 Drilling	419,914	-	-	419,914
12 Drill Bits	91,500	-	-	91,500
13 Fuel & Power	62,171	105,000	-	167,171
14 Cementing & Float Equip	155,000	-	-	155,000
16 Perforating, Wireline, Slickline	-	133,250	8,000	141,250
17 High Pressure Pump Truck	-	10,000	-	10,000
18 Completion Unit, Swab, CTU	-	60,000	12,000	72,000
20 Mud Circulation System	78,284	-	-	78,284
21 Mud Logging	18,239	-	-	18,239
22 Logging / Formation Evaluation	5,174	8,000	-	13,174
23 Mud & Chemicals	87,236	152,000	-	239,236
24 Water	28,061	279,884	-	307,945
25 Stimulation	-	360,000	-	360,000
26 Stimulation Flowback & Diap	-	84,000	-	84,000
28 Mud / Wastewater Disposal	96,938	68,000	-	164,938
30 Rig Supervision / Engineering	88,987	57,200	9,800	155,987
32 Drig & Completion Overhead	7,163	-	-	7,163
35 Labor	108,500	23,000	10,000	141,500
54 Proppant	-	240,602	-	240,602
96 Insurance	25,306	-	-	25,306
97 Contingency	93,997	86,269	5,968	186,234
99 Plugging & Abandonment	-	-	-	-
TOTAL INTANGIBLES >	1,973,934	1,904,655	65,648	3,944,237

TANGIBLE COSTS	DRILLING COSTS	COMPLETION COSTS	PRODUCTION COSTS	TOTAL COSTS
60 Surface Casing	\$ 9,590	\$ -	\$ -	\$ 9,590
61 Intermediate Casing	69,726	-	-	69,726
62 Drilling Liner	-	-	-	-
63 Production Casing	184,876	-	-	184,876
64 Production Liner	-	-	-	-
65 Tubing	-	-	36,356	36,356
66 Wellhead	64,000	-	48,900	112,900
67 Packers, Liner Hangers	22,000	-	3,500	25,500
68 Tanks	-	-	-	-
69 Production Vessels	-	-	-	-
70 Flow Lines	-	-	-	-
71 Rod string	-	-	-	-
72 Artificial Lift Equipment	-	-	80,000	80,000
73 Compressor	-	-	-	-
74 Installation Costs	-	-	35,000	35,000
75 Surface Pumps	-	-	5,000	5,000
76 Downhole Pumps	-	-	4,950	4,950
77 Measurement & Meter Installation	-	-	-	-
78 Gas Conditioning / Dehydration	-	-	-	-
79 Interconnecting Facility Piping	-	-	-	-
80 Gathering / Bulk Lines	-	-	-	-
81 Valves, Dumps, Controllers	-	-	-	-
82 Tank / Facility Containment	-	-	-	-
83 Flare Stack	-	-	-	-
84 Electrical / Grounding	-	-	60,000	60,000
85 Communications / SCADA	-	-	-	-
86 Instrumentation / Safety	-	-	-	-
TOTAL TANGIBLES >	350,191	0	273,706	623,897
TOTAL COSTS >	2,324,125	1,904,655	339,354	4,568,133

PREPARED BY Colgate Energy:

Drilling Engineer:	Steven Segrest	
Completions Engineer:	Brady Adams	CRM
Production Engineer:	Lewi Harris	

Colgate Energy APPROVAL:

Co-CEO	WH	Co-CEO	JW	VP - Operations	CRM
VP - Land & Legal	BG	VP - Geosciences	SO		

NON OPERATING PARTNER APPROVAL:

Company Name:	Working Interest (%):	Tax ID:
Signed by:	Date:	
Title:	Approval: <input type="checkbox"/> Yes <input type="checkbox"/> No (mark one)	

This cost estimate is for informational purposes only and does not constitute an offer of securities. This estimate is subject to change without notice. The Operator shall be responsible for the accuracy of the information provided herein. The Operator shall be responsible for the accuracy of the information provided herein. The Operator shall be responsible for the accuracy of the information provided herein.

Colgate Energy

303 W. Wall St., Midland TX 79701
Phone (432) 695-4257 • Fax (432) 695-4063

ESTIMATE OF COSTS AND AUTHORIZATION FOR EXPENDITURE

DATE:	3/5/2021	AFF NO.:	0
WELL NAME:	Madera 9 State Com 132H	FIELD:	Palmilloy, Bone Spring
LOCATION:	Parkway	MD/TVD:	13,230 / 8,150
COUNTY/STATE:	Eddy	LATERAL LENGTH:	5,080
Colgate WI:	0.00%	DRILLING DAYS:	19.1
GEOLOGIC TARGET:	3rd Bone Spring	COMPLETION DAYS:	11

REMARKS: Drill and Complete 30 stages in the 3rd Bone Spring formation. AFE includes D&C, flowback & initial ESP install.

	DRILLING COSTS	COMPLETION COSTS	PRODUCTION COSTS	TOTAL COSTS
INTANGIBLE COSTS				
1 Land / Legal / Regulatory	\$ 35,000	\$ -	\$ -	\$ 35,000
2 Location, Surveys & Damages	150,000	13,000	10,000	173,000
4 Freight / Transportation	55,500	33,250	-	88,750
5 Rental - Surface Equipment	52,090	111,100	3,640	166,830
6 Rental - Downhole Equipment	68,799	40,000	-	108,799
7 Rental - Living Quarters	33,827	40,100	5,200	79,127
10 Directional Drilling, Surveys	187,950	-	-	187,950
11 Drilling	449,914	-	-	449,914
12 Drill Bits	91,500	-	-	91,500
13 Fuel & Power	62,171	105,000	-	167,171
14 Cementing & Float Equip	155,000	-	-	155,000
16 Perforating, Wireline, Slickline	-	133,250	8,000	141,250
17 High Pressure Pump Truck	-	10,000	-	10,000
18 Completion Unit, Swab, CTU	-	60,000	12,000	72,000
20 Mud Circulation System	78,284	-	-	78,284
21 Mud Logging	18,239	-	-	18,239
22 Logging / Formation Evaluation	5,471	8,000	-	13,471
23 Mud & Chemicals	81,236	152,000	-	233,236
24 Water	28,061	279,884	-	307,945
25 Stimulation	-	360,000	-	360,000
26 Stimulation Flowback & Disp	-	84,000	-	84,000
28 Mud / Wastewater Disposal	96,938	68,000	-	164,938
30 Rig Supervision / Engineering	88,987	57,200	9,800	155,987
32 Drig & Completion Overhead	7,163	-	-	7,163
36 Labor	108,500	23,000	10,000	141,500
54 Proppant	-	240,602	-	240,602
96 Insurance	25,306	-	-	25,306
97 Contingency	93,997	86,269	5,968	186,231
99 Plugging & Abandonment	-	-	-	-
TOTAL INTANGIBLES >	1,973,934	1,904,655	65,648	3,944,237
TANGIBLE COSTS				
60 Surface Casing	\$ 9,590	\$ -	\$ -	\$ 9,590
61 Intermediate Casing	69,726	-	-	69,726
62 Drilling Liner	-	-	-	-
63 Production Casing	184,876	-	-	184,876
64 Production Liner	-	-	-	-
65 Tubing	-	-	36,356	36,356
66 Wellhead	64,000	-	48,900	112,900
67 Packers, Liner Hangers	22,000	-	3,500	25,500
68 Tanks	-	-	-	-
69 Production Vessels	-	-	-	-
70 Flow Lines	-	-	-	-
71 Rod string	-	-	-	-
72 Artificial Lift Equipment	-	-	80,000	80,000
73 Compressor	-	-	-	-
74 Installation Costs	-	-	35,000	35,000
75 Surface Pumps	-	-	5,000	5,000
76 Downhole Pumps	-	-	4,950	4,950
77 Measurement & Meter Installation	-	-	-	-
78 Gas Conditioning / Dehydration	-	-	-	-
79 Interconnecting Facility Piping	-	-	-	-
80 Gathering / Bulk Lines	-	-	-	-
81 Valves, Dumps, Controllers	-	-	-	-
82 Tank / Facility Containment	-	-	-	-
83 Flare Stack	-	-	-	-
84 Electrical / Grounding	-	-	60,000	60,000
85 Communications / SCADA	-	-	-	-
86 Instrumentation / Safety	-	-	-	-
TOTAL TANGIBLES >	350,191	0	273,706	623,897
TOTAL COSTS >	2,324,125	1,904,655	339,354	4,568,133

PREPARED BY Colgate Energy:

Drilling Engineer:	Steven Segrest	
Completions Engineer:	Brady Adams	CRM
Production Engineer:	Levi Harris	

Colgate Energy APPROVAL:

Co-CEO	WH	Co-CEO	JW	VP - Operations	CRM
VP - Land & Legal	BC	VP - Geosciences	SO		

NON OPERATING PARTNER APPROVAL:

Company Name:	Working Interest (%):	Tax ID:
Signed by:	Date:	
Title:	Approval: <input type="checkbox"/> Yes <input type="checkbox"/> No (mark one)	

The costs on this AFE are estimates only and may not be considered as estimates on any specific items on this kind of project. Taking no action approved under the AFE may be subject to a cost when the well has been completed. In executing this AFE, the Participant agrees to pay the appropriate share of actual costs incurred, including, legal, contract, regulatory, bonding and well costs under the terms of the applicable joint operating agreement, regulatory orders or other agreement covering this well. Participants shall be covered by and hold participants for the Operator's well control and general liability insurance unless participant provides Operator a certificate establishing its own insurance in an amount acceptable to the Operator by the date of sign.

Table of Contents

Exhibit B

Affidavit of
Sergio Ojeda

OCD Case 22085 (Klondike)
OCD Case 22086 (Madera)
Colgate Operating, LLC

	<u>Bate Numbers</u>
1) Exhibit B Affidavit	1-4
2) Exhibit B1-Cover Page Geology Study	5
3) Exhibit B1.1 Regional Locator Map	6
4) Exhibit B1.2 Cross-Section Locator Map	7
5) Exhibit B1.3 Gun Barrel Development	8
6) Exhibit B1.4 SBSG Structure Map	9
7) Exhibit B1.5 SBSG Isopach Map	10
8) Exhibit B1.6 TBSG Structure Map	11
9) Exhibit B1.7 TBSG Isopach Map	12
10) Exhibit B1.8 Stratigraphic Cross Section A-A	13
11) Exhibit B1.9 Cross-Section A-A (SBSG)	14
12) Exhibit B1.10 Cross-Section A-A (TBSG)	15

Table of Contents

Exhibit B

Affidavit of
Sergio Ojeda

OCD Case 22085 (Klondike)
OCD Case 22086 (Madera)
Colgate Operating, LLC

	<u>Bate Numbers</u>
1) Exhibit B Affidavit	1-4
2) Exhibit 1-Cover Page Geology Study	5
3) Exhibit 1.1 Regional Locator Map	6
4) Exhibit 1.2 Cross-Section Locator Map	7
5) Exhibit 1.3 Gun Barrel Development	8
6) Exhibit 1.4 SBSG Structure Map	9
7) Exhibit 1.5 SBSG Isopach Map	10
8) Exhibit 1.6 TBSG Structure Map	11
9) Exhibit 1.7 TBSG Isopach Map	12
10) Exhibit 1.8 Stratigraphic Cross Section A-A	13
11) Exhibit 1.9 Cross-Section A-A (SBSG)	14
12) Exhibit 1.10 Cross-Section A-A (TBSG)	15

**STATE OF NEW MEXICO
ENERGY, MINERALS AND NATURAL RESOURCES DEPARTMENT
OIL CONSERVATION DIVISION**

**APPLICATION OF COLGATE OPERATING, LLC
FOR COMPULSORY POOLING IN
EDDY COUNTY, NEW MEXICO**

CASE NO. 22085

**APPLICATION OF COLGATE OPERATING, LLC
FOR COMPULSORY POOLING IN
EDDY COUNTY, NEW MEXICO**

CASE NO. 22086

AFFIDAVIT

**STATE OF TEXAS)
) ss.
COUNTY OF MIDLAND)**

SERGIO OJEDA, being duly sworn, deposes and states:

1. I am over the age of 18, I am a Geologist for Colgate Operating, LLC and have personal knowledge of the matters stated herein. I have been qualified by the Oil Conservation Division (“Division”) as an expert petroleum geologist.

2. **Exhibit 1** is a geology study I prepared for the Klondike 9 State Com Wells Nos. 123H, 124H, 133H, and 134H to test the 2nd and 3rd Bone Spring Sands underlying the S/2 of Section 9; and the Madera 9 State Com Well Nos. Well Nos. 121H, 122H, 131H and 132H, all in Township 19 South, Range 28 East, NMPM, Eddy County, New Mexico. The study includes:

a. Exhibit 1.1 is a Regional Locator Map identifying the Klondike & Madera project area, in proximity to the Capitan Reef within the Delaware Basin, for the Bone Spring horizontal spacing units that are the subject of these applications.

b. Exhibit 1.2 is a Cross-Section Locator Map. This map identifies the cross-section running from A-A’ with the cross-section well names and a black line in

proximity to the Proposed Wells. It also identifies the Proposed Wells with well names and red or orange lines.

c. **Exhibit 1.3** is a Gunbarrel/Lateral Trajectory Diagram. This diagram identifies the wells within the Klondike & Madera development plan. It displays the **Madera 9 State Com 121H, 122H, and the Klondike 9 State Com 123H & 124H** wells in the Second Bone Spring formation with orange circles. The **Madera 9 State Com 131H, 132H, and the Klondike 9 State Com 133H & 134H** wells are in the Third Bone Spring formation with red circles. The proposed units are identified together in green in the reference map in the bottom right.

d. **Exhibit 1.4** is a Second Bone Spring Structure map on the base of the Second Bone Spring formation. This map identifies the **Madera 9 State Com 121H, 122H, and the Klondike 9 State Com 123H, & 124H** wells with an orange line. It also identifies the location of the cross-section running from A-A' in proximity to the Proposed Wells. This map shows that the structure slightly dips to the East-Southeast.

e. **Exhibit 1.5** is a Second Bone Spring Isopach Map. It shows the gross thickness of the Second Bone Spring interval ranges from 25 ft to 125 ft and is no less than 75 ft across the proposed unit. This map identifies the **Madera 9 State Com 121H, 122H, and the Klondike 9 State Com 123H, & 124H** wells with an orange line. It also shows the location of cross-section A-A' in proximity to the Proposed wells.

f. **Exhibit 1.6** is a Third Bone Spring Structure Map on the top of the Third Bone Spring formation. This map identifies the **Madera 9 State Com 131H, 132H, and the Klondike 9 State Com 133H, & 134H** wells with red lines. It also identifies

the location of the cross-section running from A-A' in proximity to the Proposed Wells. This map shows that the structure slightly dips to the East-Southeast.

g. Exhibit 1.7 is a Third Bone Spring Isopach Map. It shows the gross thickness of the Third Bone Spring interval ranges from 200 ft to 475 ft, and is uniform across the proposed unit at 400 ft. This map identifies the **Madera 9 State Com 131H, 132H, and the Klondike 9 State Com 133H, & 134H** wells with red lines. It also shows the location of cross-section A-A' in proximity to the Proposed Wells.

h. Exhibit 1.8 is a Stratigraphic Cross Section hung on the top of the Wolfcamp formation. The well logs on the cross-section give a representative sample of the Bone Spring formation in the area. The target zones for the Proposed Wells are the Second and Third Bone Spring formations, which are consistent across the units. The planned well-path for the Proposed Wells are indicated by orange and red dashed lines.

i. Exhibit 1.9 is a detailed view of the Target Zone within Stratigraphic Cross Section for the **Madera 9 State Com 121H, 122H, and the Klondike 9 State Com 123H, & 124H** wells. The target zone for the well is the Second Bone Spring Formation, and that zone is consistent across the unit. The planned well-path is indicated by an orange dashed line.

j. Exhibit 1.10 is a detailed view of the Target Zone within Stratigraphic Cross Section for the **Madera 9 State Com 131H, 132H, and the Klondike 9 State Com 133H, & 134H** wells. The target zone for the well is the Third Bone Spring Formation, and that zone is consistent across the unit. The planned well-path is indicated by a red dashed line.

Proposed Wells. This map shows that the structure slightly dips to the East-Southeast.

g. Exhibit 1.7 is a Third Bone Spring Isopach Map. It shows the gross thickness of the Third Bone Spring interval ranges from 200 ft to 475 ft, and is uniform across the proposed unit at 400 ft. This map identifies the Madera 9 State Com 131H, 132H, and the Klondike 9 State Com 133H, & 134H wells with red lines. It also shows the location of cross-section A-A' in proximity to the Proposed Wells.

h. Exhibit 1.8 is a Stratigraphic Cross Section hung on the top of the Wolfcamp formation. The well logs on the cross-section give a representative sample of the Bone Spring formation in the area. The target zones for the Proposed Wells are the Second and Third Bone Spring formations, which are consistent across the units. The planned well-path for the Proposed Wells are indicated by orange and red dashed lines.

i. Exhibit 1.9 is a detailed view of the Target Zone within Stratigraphic Cross Section for the Madera 9 State Com 121H, 122H, and the Klondike 9 State Com 123H, & 124H wells. The target zone for the well is the Second Bone Spring Formation, and that zone is consistent across the unit. The planned well-path is indicated by an orange dashed line.


j. Exhibit 1.10 is a detailed view of the Target Zone within Stratigraphic Cross Section for the Madera 9 State Com 131H, 132H, and the Klondike 9 State Com 133H, & 134H wells. The target zone for the well is the Third Bone Spring Formation, and that zone is consistent across the unit. The planned well-path is indicated by a red dashed line.

4. I conclude from the foregoing exhibits for the Klondike and Madera wells that:
 - a. The horizontal spacing units are justified from a geologic standpoint.
 - b. There are no structural impediments or faulting that will interfere with horizontal development.
 - c. Each quarter section encountered by each of the wells in the proposed unit will contribute more or less equally to production,
5. In my opinion, the granting of Colgate Operating's applications are in the interests of conservation and the prevention of waste.

SERGIO OJEDA

3rd

SUBSCRIBED AND SWORN to before me this day of August, 2021 by Sergio Ojeda on behalf of Colgate Operating, L.L.C.

 Sergio Ojeda

Notary Public



My Commission Expires:

8/18/21





A large, dark blue, stylized letter 'G' logo, characteristic of the Colgate brand.

COLGATE

E N E R G Y

PDU: Klondike 9 State Com & Madera 9 State Com

Pooling

8/3/2021

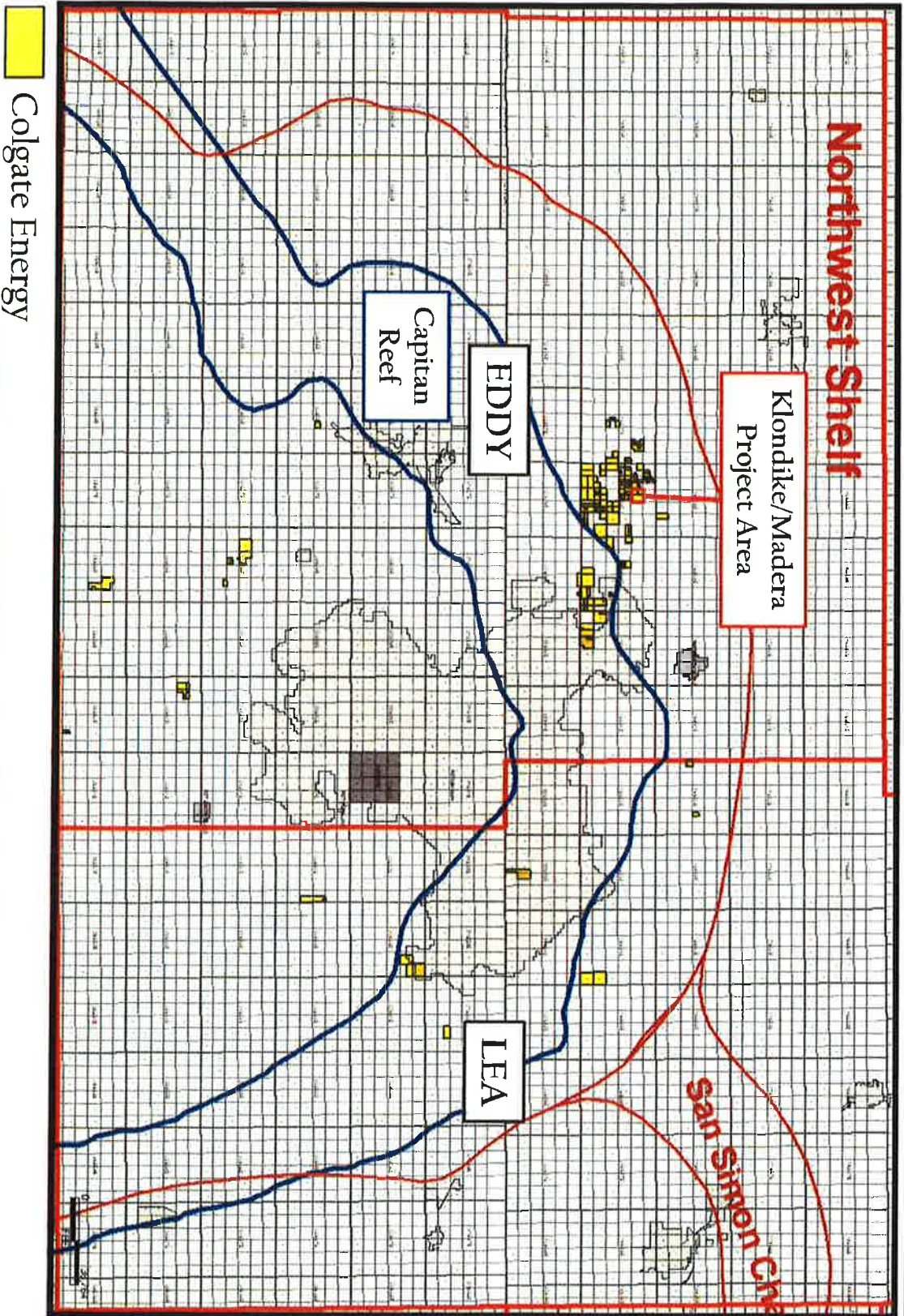


Ex.B-1-005

Klondike & Madera 9 State Com: Regional Locator Map



Ex.B-1.1-006

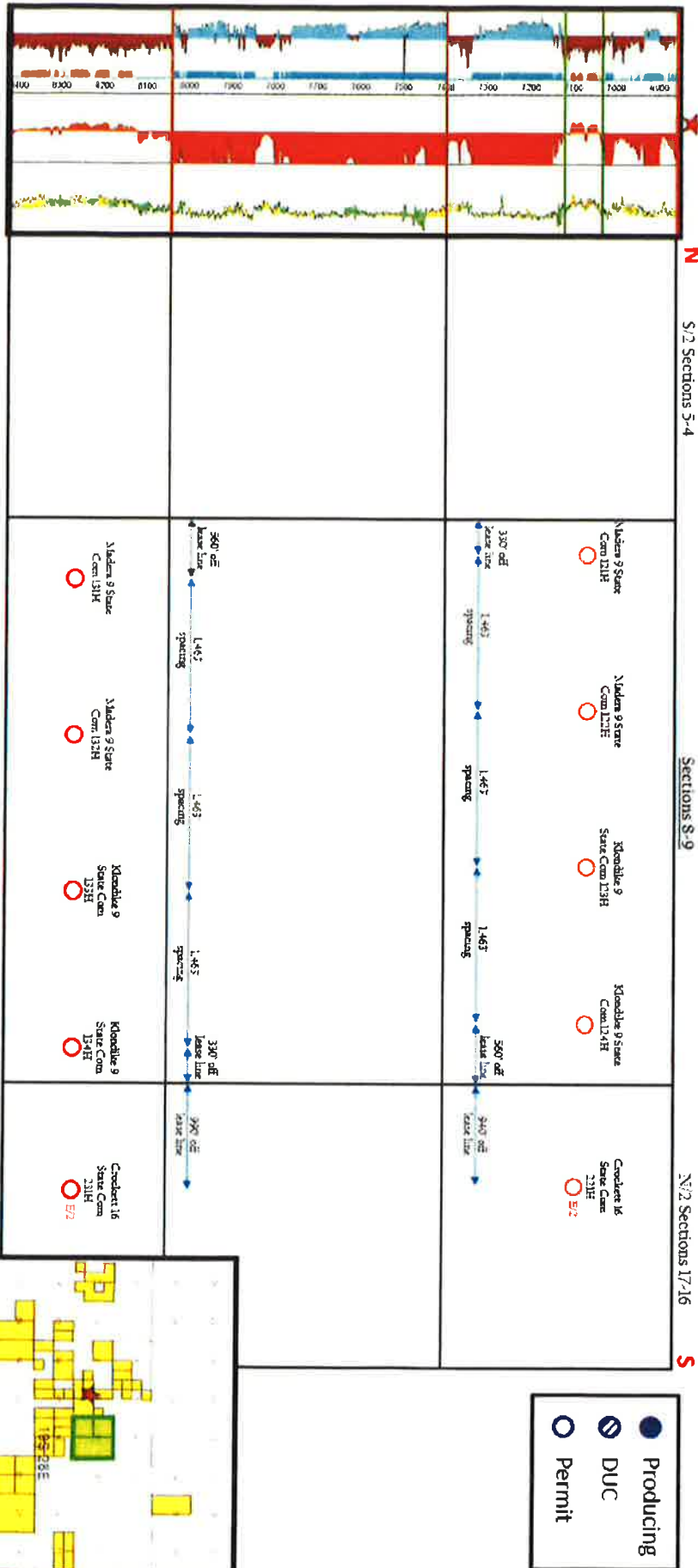


CONFIDENTIAL

Klondike & Madera 9 State Com Gun Barrel Development



Ex.B-1.3-008

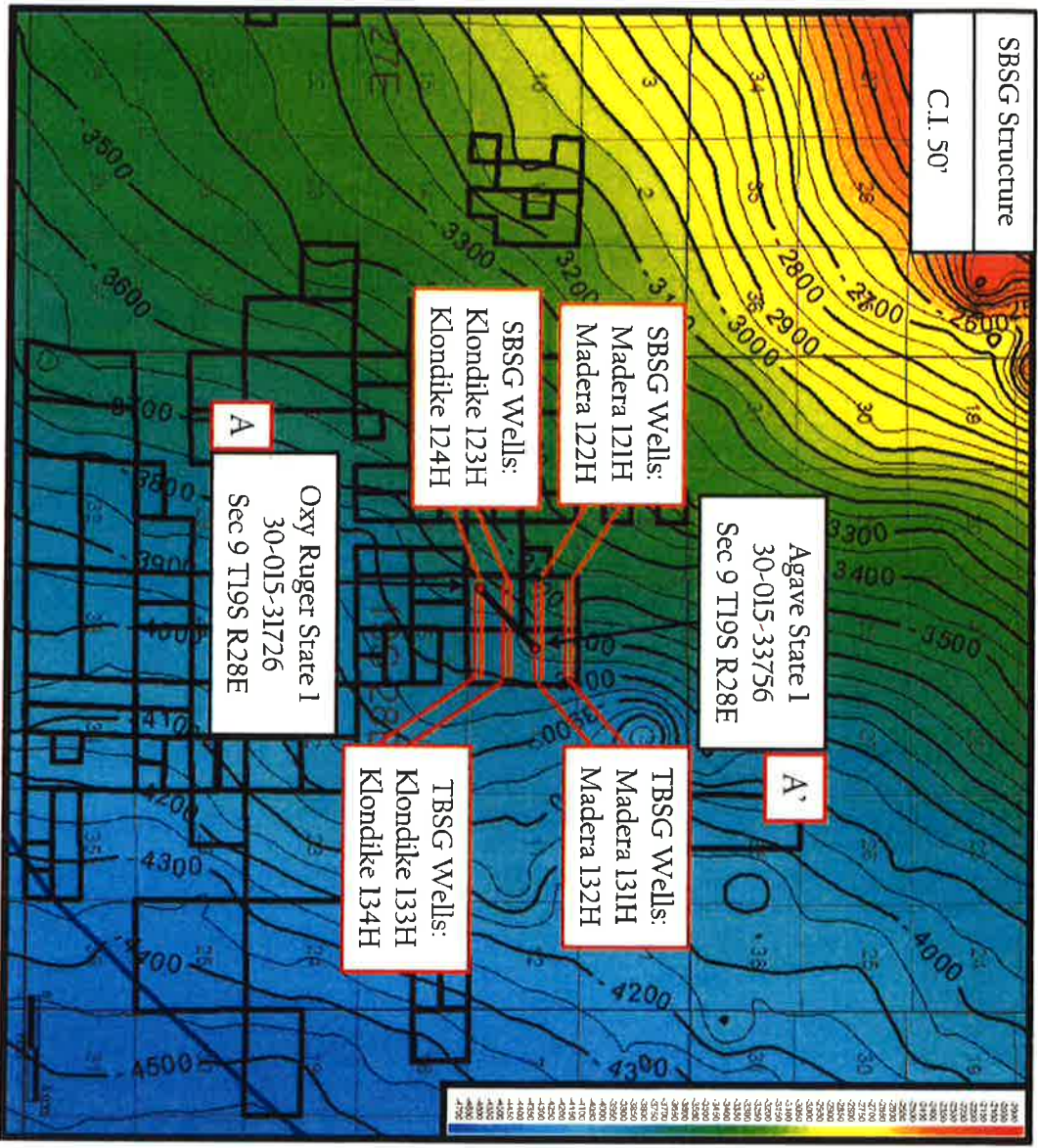


CONFIDENTIAL

Klondike & Madera 9 State Com: SBSG Structure Map



Ex.B-1.4-009



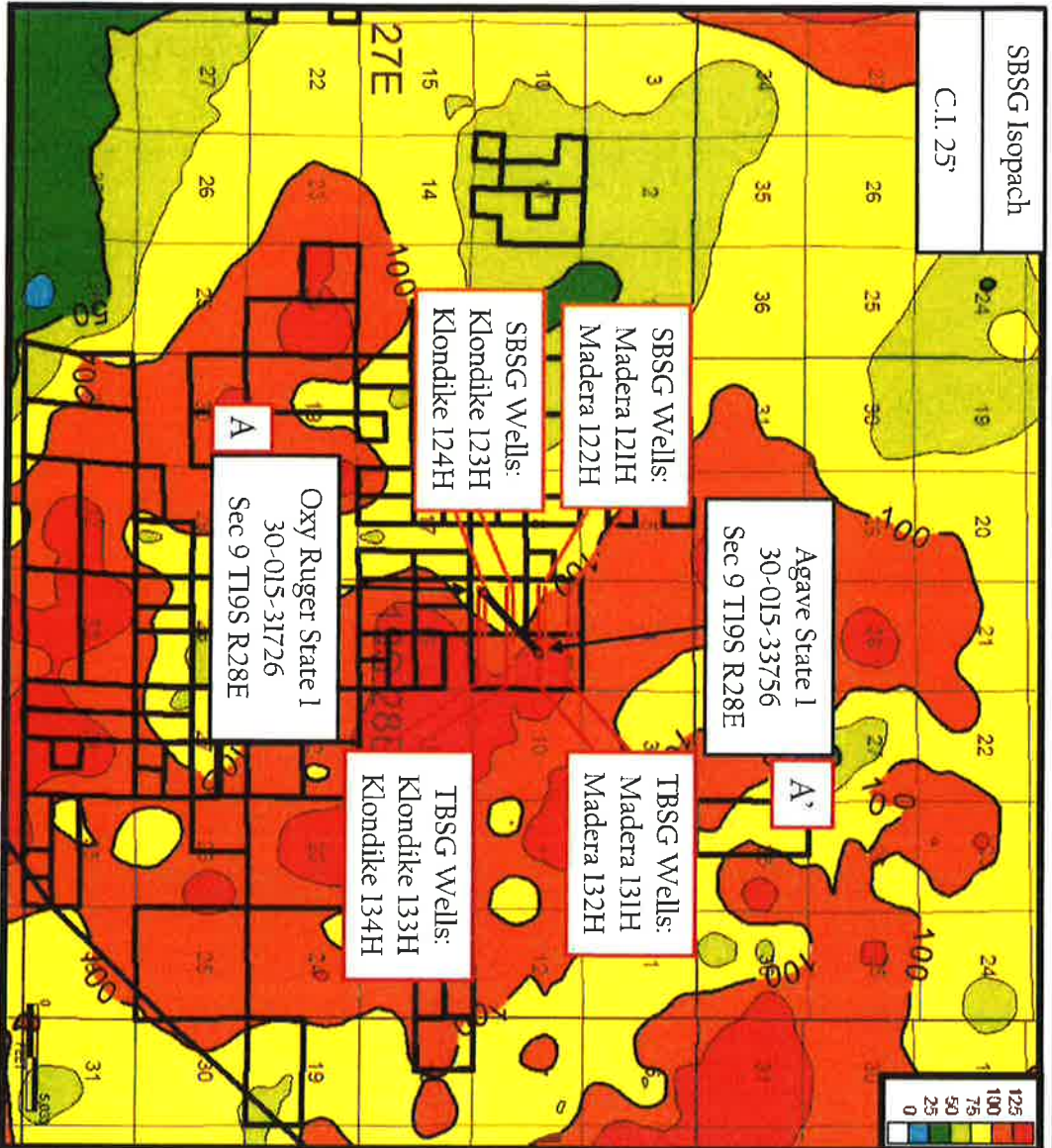
 Colgate Energy

CONFIDENTIAL

Klondike & Madera 9 State Com: SBSG Isopach Map



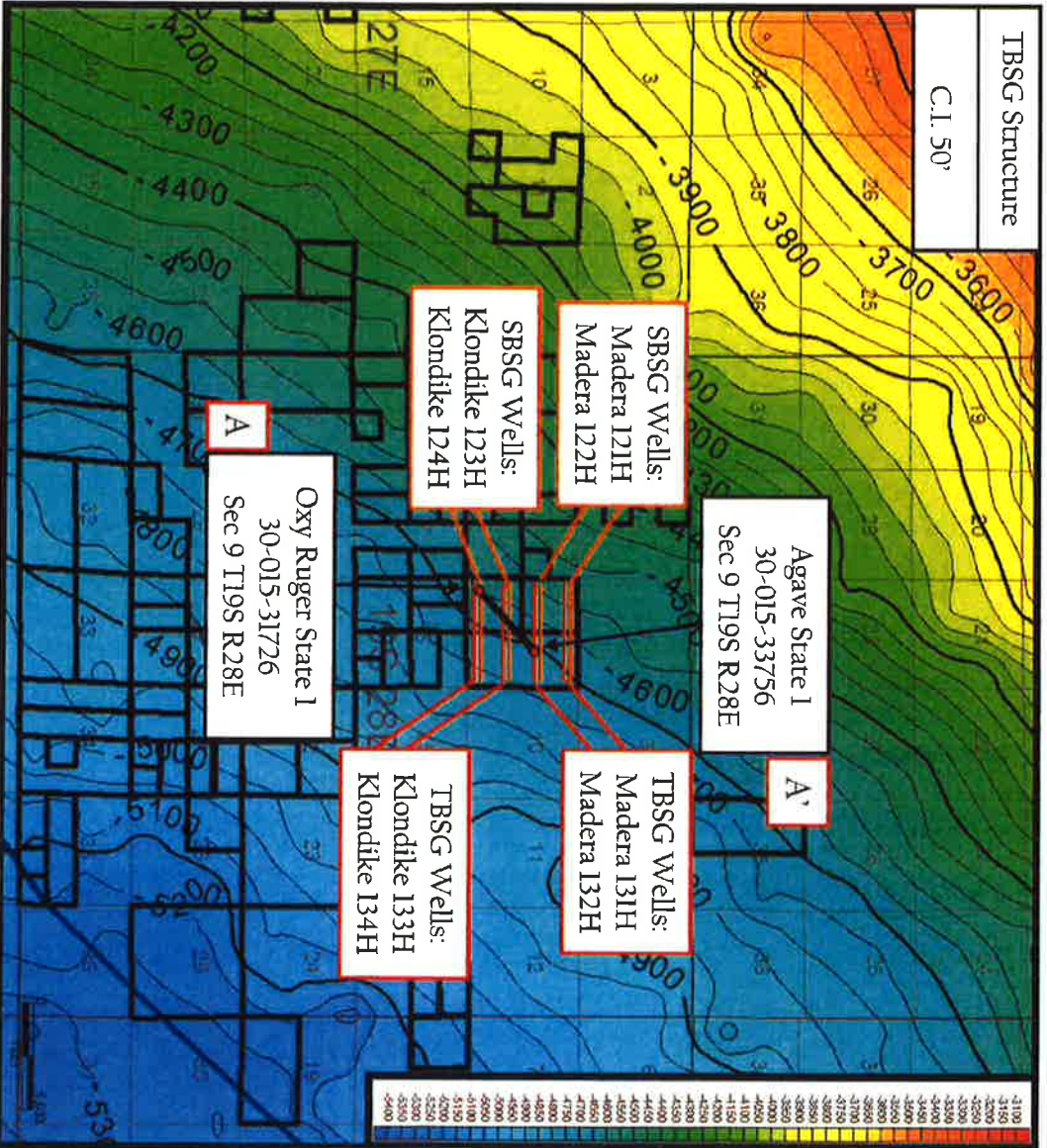
Ex.B-1.5-010



 Colgate Energy

CONFIDENTIAL

Klondike & Madera 9 State Com: TBSG Structure Map



 Colgate Energy

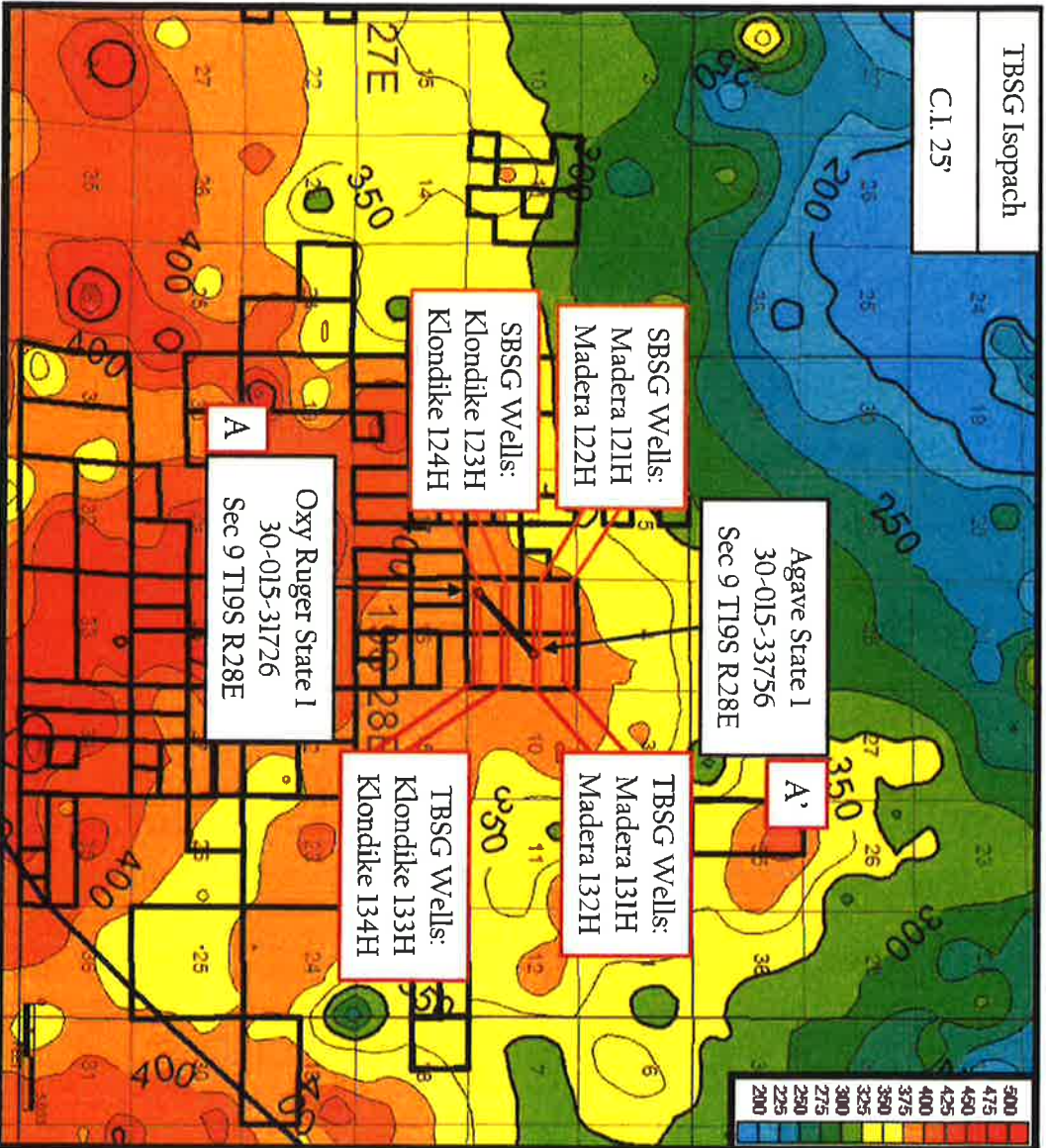
CONFIDENTIAL

Ex.B-1.6-011

Klondike & Madera 9 State Com: TBSG Isopach Map



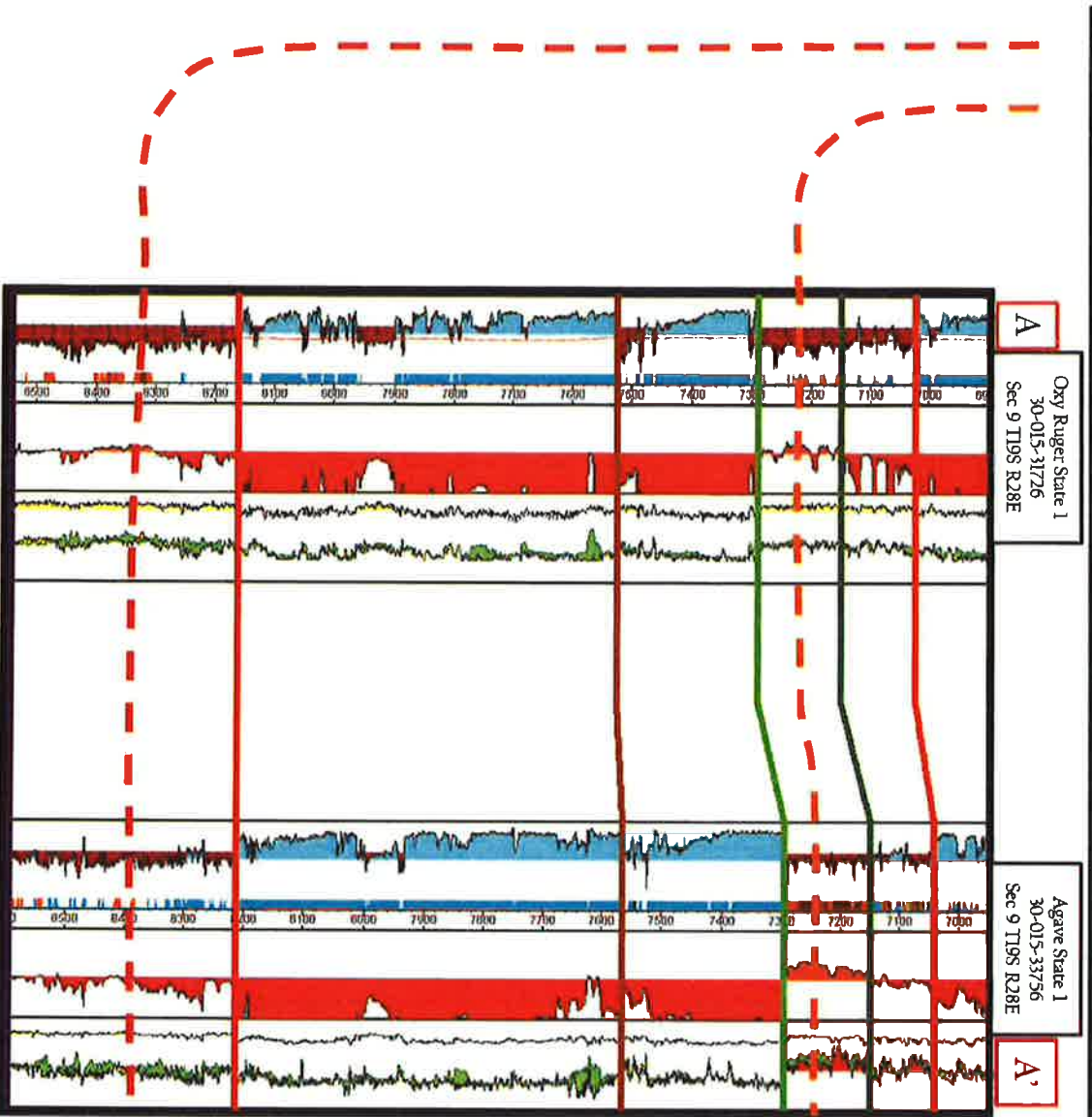
Ex.B-1.7-012



 Colgate Energy

CONFIDENTIAL

Klondike & Madera 9 State Com: Cross-Section A-A'



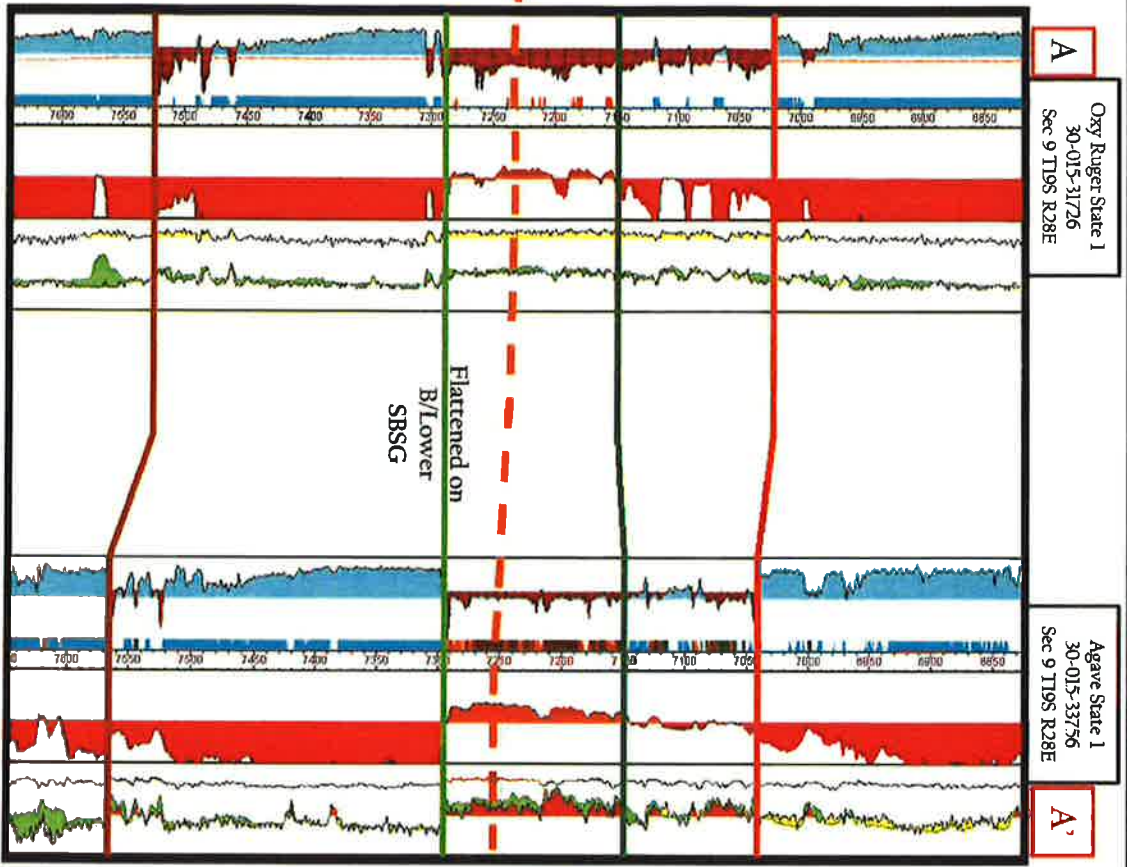
SBSG
 SBSG Wells:
 Madera 121H
 Madera 122H
 Klondike 123H
 Klondike 124H

TBSG
 TBSG Wells:
 Madera 131H
 Madera 132H
 Klondike 133H
 Klondike 134H

Flattened on
T/WFMP

CONFIDENTIAL

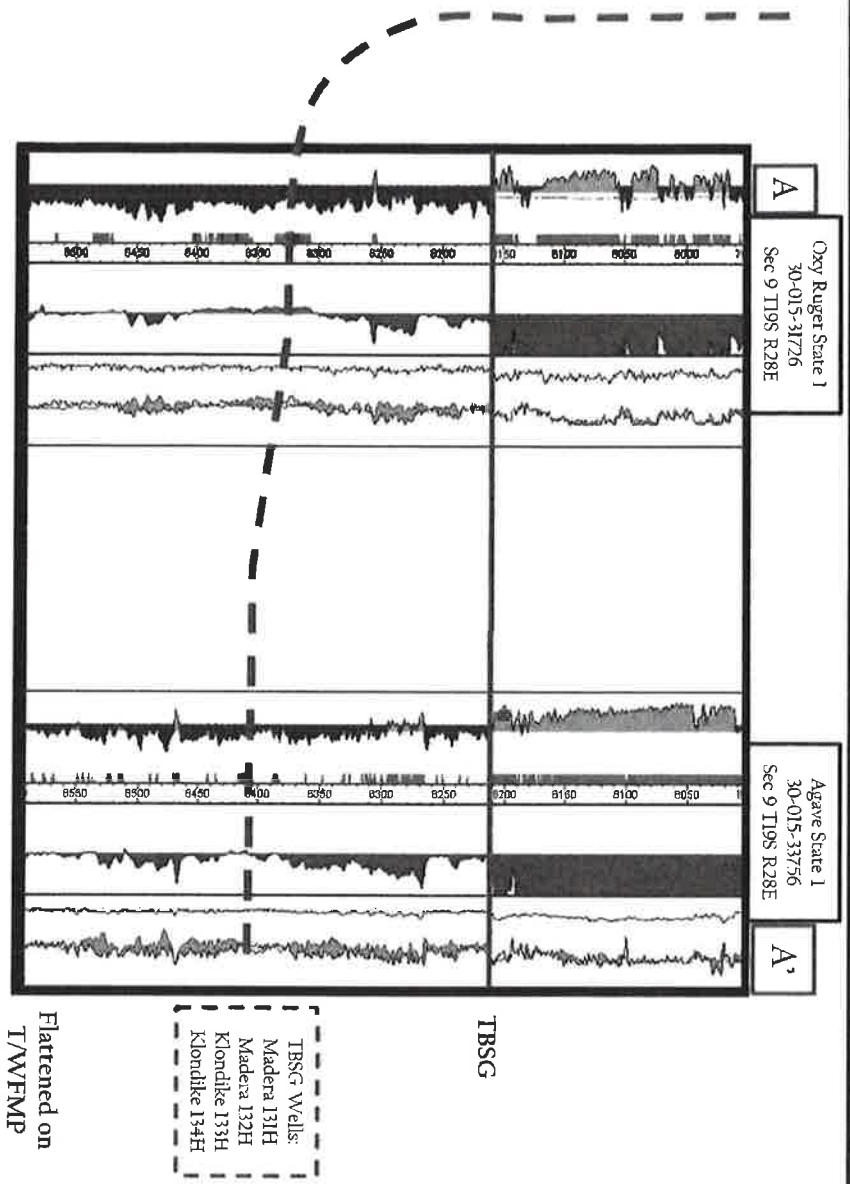
Klondike & Madera 9 State Com: Cross-Section A-A' (SBSG)



SBSG Wells:
Madera 121H
Madera 122H
Klondike 123H
Klondike 124H

CONFIDENTIAL

Klondike & Madera 9 State Com: Cross-Section A-A' (TBSSG)



CONFIDENTIAL

Table of Contents

Exhibit C

Affidavit of
ERNEST L. PADILLA
OCD Hearing Thursday, August 5, 2021
OCD Case 22085 and 22086
(Klondike & Madera wells)
Colgate Operating, LLC

Bate Numbers

1) Affidavit	1
2) Notification letter (both cases)	2
3) Applications (22085 & 22086)	3-8
4) WI and ORRI owner listing	9
5) Certified mail receipt and Return receipt green cards (22085-22086)	10-33

PADILLA LAW FIRM, P.A.

STREET ADDRESS
1512 S. ST. FRANCIS DRIVE
SANTA FE, NM 87505
MAILING ADDRESS
P.O. BOX 2523
SANTA FE, NEW MEXICO 87504-2523

TELEPHONE
505-988-7577

FACSIMILE
505-988-7592

EMAIL ADDRESS
padillalaw@qwestoffice.net
padillalawnm@outlook.com

July 14, 2021

CERTIFIED MAIL/RETURN RECEIPT REQUESTED

TO: ALL INTEREST OWNERS


Re: NMOCD Case Numbers#22085-22086 In the Matter of the Applications of Colgate Operating, LLC, for compulsory pooling in Eddy County, New Mexico.

Ladies and Gentlemen:

This letter will advise that Colgate Operating, LLC has filed applications with the New Mexico Oil Conservation Division seeking an order for compulsory pooling, in Eddy County, New Mexico as referenced above. Copy of these applications are enclosed.

During the COVID-19 Public Health Emergency, state buildings are closed to the public and hearings will be conducted remotely. A status conference hearing will be conducted on August 5, 2021 at 8:15 a.m., at which time a hearing date will be set for a later date. To participate in the electronic hearing, see the instructions posted on the OCD Hearings website: <http://www.emnrd.state.nm.us/OCD/announcements.html>. Nonetheless, to stay informed as to any changes for hearing procedures you should consult the OCD website for further instructions. You are not required to attend these hearings, but as an owner of an interest or offset operator that may be affected, you may appear and present testimony. Failure to appear at the time and become a party of record will preclude you from challenging these applications at a later time. If you intend to attend the hearing and present testimony or evidence, you must enter your appearance and serve the Division, counsel for the Applicant, and other parties with a pre-hearing statement at least four business days before the scheduled hearing date in accordance with Division Rule 1211.

Very truly yours,



ERNEST L. PADILLA

ELP:jbg

cc: Colgate Operating, LLC

STATE OF NEW MEXICO
ENERGY, MINERALS AND NATURAL RESOURCES DEPARTMENT
OIL CONSERVATION DIVISION

APPLICATION OF COLGATE OPERATING, LLC
FOR COMPULSORY POOLING IN
EDDY COUNTY, NEW MEXICO

CASE NO. 77085

APPLICATION FOR COMPULSORY POOLING

COLGATE OPERATING, LLC (OGRID 371449) applies for an order pooling all mineral interests within the West Winchester Bone Spring (Pool Code 97569), underlying the S/2 of Section 9, Township 19 South, Range 28 East, NMPM, Eddy County, New Mexico. In support of this application, Applicant states:

1. Applicant is a working interest owner in the proposed horizontal spacing unit and has the right to drill thereon.
2. Applicant seeks to dedicate the above referenced horizontal spacing unit to the following four initial wells:

Klondike 9 State Com 123H

This proposed well is a horizontal well with a legal surface location in Units I/P of Section 9, T19S, R28E, and an intended legal bottom hole location in Unit L of Section 9, T19S, R28E, Eddy County, New Mexico. It will have a TVD of approximately 7,000 feet and TMD of approximately 12,080 feet, and will target the 2nd Bone Spring.

Klondike 9 State Com 124H

This proposed well is a horizontal well with a legal surface location in Units I/P of Section 9, T19S, R28E, and an intended legal bottom hole location in Unit M of Section 9, T19S, R28E, Eddy County, New Mexico. It will have a TVD of approximately 7,000 feet and TMD of approximately 12,080 feet, and will target the 2nd Bone Spring.

Klondike 9 State Com 133H

This proposed well is a horizontal well with a legal surface location in Units I/P of Section 9, T19S, R28E, and an intended legal bottom hole location in Unit L of Section 9, T19S, R28E, Eddy County, New Mexico. It will have a TVD of approximately 8,150 feet and TMD of approximately 13,230 feet, and will target the 3rd Bone Spring.

Klondike 9 State Com 134H

This proposed well is a horizontal well with a legal surface location in Units I/P of Section 9, T19S, R28E, and an intended legal bottom hole location in Unit M Section 9, T19S, R28E, Eddy County, New Mexico. It will have a TVD of approximately 8,150 feet and TMD of approximately 13,230 feet, and will target the 3rd Bone Spring.

3. Applicant has sought and been unable to obtain voluntary agreement for the development of these lands from all of the working interest owners in the subject spacing unit.

4. The requested pooling of interests will avoid the drilling of unnecessary wells, will prevent waste and will protect correlative rights.

5. In order to permit Applicant to obtain its just and fair share of the oil and gas underlying the subject lands, all uncommitted interests in this horizontal spacing unit should be pooled and Applicant should be designated the operator of these proposed horizontal wells and the proposed spacing unit.

WHEREFORE, Applicant, requests after notice and hearing, the Division enter its order:

- A. Pooling all uncommitted interests in this horizontal spacing unit;
- B. Approving four initial horizontal wells in this spacing unit;
- C. Designating Applicant operator of this spacing unit and the horizontal wells to be drilled thereon;
- D. Authorizing Applicant to recover its costs of drilling, equipping and completing the wells;
- E. Approving the actual operating charges and costs of supervision while drilling and after completing, together with a provision adjusting the rates pursuant to the COPAS accounting procedures; and;
- F. Imposing a 200% charge for risk assumed by Applicant in drilling and

completing the wells against any working interest owner who does not voluntarily participate in the drilling of the wells.

PADILLA LAW FIRM, P.A.

By: /s/ Ernest L. Padilla
Ernest L. Padilla
P.O. Box 2523
Santa Fe, New Mexico 87504
(505) 988-7577
padillalaw@qwestoffice.net
padillalawnm@outlook.com

STATE OF NEW MEXICO
ENERGY, MINERALS AND NATURAL RESOURCES DEPARTMENT
OIL CONSERVATION DIVISION

APPLICATION OF COLGATE OPERATING, LLC
FOR COMPULSORY POOLING IN
EDDY COUNTY, NEW MEXICO

CASE NO. 22086

APPLICATION FOR COMPULSORY POOLING

COLGATE OPERATING, LLC (OGRID 371449) applies for an order pooling all mineral interests within the West Winchester Bone Spring (Pool Code 97569), underlying the N/2 of Section 9, Township 19 South, Range 28 East, NMPM, Eddy County, New Mexico. In support of this application, Applicant states:

1. Applicant is a working interest owner in the proposed horizontal spacing unit and has the right to drill thereon.

2. Applicant seeks to dedicate the above referenced horizontal spacing unit to the following four initial wells:

Madera 9 State Com 121H

This proposed well is a horizontal well with a legal surface location in Units A/H of Section 9, T19S, R28E, and an intended legal bottom hole location in Unit D of Section 9, T19S, R28E, Eddy County, New Mexico. It will have a TVD of approximately 7,000 feet and TMD of approximately 12,080 feet, and will target the 2nd Bone Spring.

Madera 9 State Com 122H

This proposed well is a horizontal well with a legal surface location in Units A/H of Section 9, T19S, R28E, and an intended legal bottom hole location in Unit D of Section 9, T19S, R28E, Eddy County, New Mexico. It will have a TVD of approximately 7,000 feet and TMD of approximately 12,080 feet, and will target the 2nd Bone Spring.

Madera 9 State Com 131H

This proposed well is a horizontal well with a legal surface location in Units A/H of Section 9, T19S, R28E, and an intended legal bottom hole location in Unit L1 of Section 9, T19S, R28E, Eddy County, New Mexico. It will have a TVD of approximately 8,150 feet and TMD of approximately 13,230 feet, and will target the 3rd Bone Spring.

Madera 9 State Com 132H

This proposed well is a horizontal well with a legal surface location in Units A/H of Section 9, T19S, R28E, and an intended legal bottom hole location in Unit E Section 9, T19S, R28E, Eddy County, New Mexico. It will have a TVD of approximately 8,150 feet and TMD of approximately 13,230 feet, and will target the 3rd Bone Spring.

3. Applicant has sought and been unable to obtain voluntary agreement for the development of these lands from all of the working interest owners in the subject spacing unit.

4. The requested pooling of interests will avoid the drilling of unnecessary wells, will prevent waste and will protect correlative rights.

5. In order to permit Applicant to obtain its just and fair share of the oil and gas underlying the subject lands, all uncommitted interests in this horizontal spacing unit should be pooled and Applicant should be designated the operator of these proposed horizontal wells and the proposed spacing unit.

WHEREFORE, Applicant, requests after notice and hearing, the Division enter its order:

- A. Pooling all uncommitted interests in this horizontal spacing unit;
- B. Approving four initial horizontal wells in this spacing unit;
- C. Designating Applicant operator of this spacing unit and the horizontal wells to be drilled thereon;
- D. Authorizing Applicant to recover its costs of drilling, equipping and completing the wells;
- E. Approving the actual operating charges and costs of supervision while drilling and after completing, together with a provision adjusting the rates pursuant to the COPAS accounting procedures; and;

F. Imposing a 200% charge for risk assumed by Applicant in drilling and completing the wells against any working interest owner who does not voluntarily participate in the drilling of the wells.

PADILLA LAW FIRM, P.A.

By: /s/ Ernest L. Padilla
Ernest L. Padilla
P.O. Box 2523
Santa Fe, New Mexico 87504
(505) 988-7577
padillalaw@qwestoffice.net
padillalawnm@outlook.com

WI OWNER LIST	WI OWNER LIST	ORRI OWNER LIST	ORRI OWNER LIST	ORRI OWNER LIST	ORRI OWNER LIST	ORRI OWNER LIST
Oxy USA WTP, LP 5 Greenway Plaza Suite 110 Houston, Texas 77046	WPX Energy Permian, LLC 3500 One Williams Center, MD 38 Tulsa, Oklahoma 74172	Heco Development Corporation PO Box 1933 Roswell, NM 88202	J. Phelps White IV PO Box 1433 Roswell, NM 88202	J. Phelps White III 8883F SW 94th Lane Ocala, FL 34481	Pamela Anne Evans 7625 Parkview Circle Austin, TX 78731	Keith Williams 2015 Coleman Court Midland, TX 79705
Slesh Exploration, LP P.O. Box 1973 Roswell, New Mexico 88202	Perrow Oil Corporation P.O. Box 2769 Hobbs, New Mexico 88241	Nadel & Gussman Capital, LLC 15 East 5th Street, Suite 3300 Tulsa, OK 74103-4340	Elizabeth White Kandy O'Lea Elizbeth White Nelson 1022 Piedmont Drive Houston, TX 77057	The Beverage Company 4305 North Garfield, Suite 235 Midland, TX 79705	Nilo Operating Co 1111 Bagby, Sky Lobby 2 Houston, TX 77002	Jared Partners, Ltd. 6804 Island Circle Midland, TX 79707
Harvard Petroleum Company, LLC P.O. Box 936 Roswell, New Mexico 88202	CM Resources, LLC 300 N. Mainfield Street, Suite 1000 Midland, TX 79701	Colkelan Corporation PO Box 25663 Albuquerque, NM 87125	Constance Ann White O'Lea Constance White Lloyd 7007 Lawler Ridge Houston, TX 77055	Charles F. Malone, Jr., Trustee of the Charles F. Malone Living Trust 2701 Chrysler Dr. Roswell, NM 88201-5207	WPX Energy Permian, LLC 3500 One Williams Center, MD 38 Tulsa, Oklahoma 74172	MTYA Trust, James E. Gatligey, Trustee 6804 Island Circle Midland, TX 79707
Read & Stevens, Inc P.O. Box 1518 Roswell, New Mexico 88202		Spiral, Inc PO Box 1933 Roswell, NM 88202	Lisa L. Durban PO Box 3194 Boulder, CO 80307	Linda E. Schwarz 324 W. Ramona Colorado Springs, CO 80906	Yates Brothers, a Partnership 105 South 4th Street Artesia, NM 88210	D2 Resources, LLC PO Box 10187 Midland, TX 79702
Roy, C. Barton, Jr., Trustee of the Roy, G. Barton, Sr., and Opal Barton Trust u/a dated 1/28/1982, 1919 North Turner Street Hobbs, New Mexico 88240		Explores Petroleum Corporation PO Box 1933 Roswell, NM 88202	Dan M. Leonard, Trustee of the DML Revocable Trust dated January 10, 2007, PO Box 3422 Midland, TX 79702	Anderson-Malone, LLC PO Box 87 Roswell, NM 88202	Marathon Oil Company P.O. Box 532 Midland, Texas 79702	
Aime S. Johnson 6539 Highway 42 South Fort Valley, Georgia 31030		Occidental Permian Ltd P.O. Box 27520 Houston, Texas 77227	Robert K. Leonard PO Box 294928 Kernville, TX 78029	Gilbert J. Eaton 508 4th Street Newark, DE 19711-6745	Nestleg Energy Corporation 2308 Sierra Vista Rd Artesia, NM 88210	
COG Operating LLC 600 West Illinois Avenue Midland, Texas 79701		Hanigan Investment, LLC PO Box 1737 Roswell, NM 88202	LRV Corporation 20540 Highway 46W, #115- 621 Spring Branch, TX 78079	Elizabeth Eaton 5870 S. Curkie Street Littleton, CO 80120	Columbine II, LP PO Box 22854 Denver, CO 80222	
D2 Resources, LLC P.O. Box 10187 Midland, Texas 79702		Hanaco LLC PO Box 750 Big Horn, WY 82833	Bean Family Limited Company PO Box 1738 Roswell, NM 88202	Laura Lynn McCampbell 6023 Weymouth Drive Dallas, TX 75252	COG Operating LLC 600 West Illinois Avenue Midland, Texas 79701	
ZPZ Delaware LLC 303 Veterans Airport Lane Suite 1000 Midland, Texas 79705		New Mexico Western Minerals, Inc. PO Box 1738 Roswell, NM 88202-1738	Theodore P. White PO Box 533 Roswell, NM 88202	William J. Derrick, Trustee of the Gretchen S. White Testamentary Trust 7th & Cheryl White Derrick 6006 Balcones Ct., Apt. 20 El Paso, TX 79912-3340	ZPZ Delaware LLC 303 Veterans Airport Lane Suite 1000 Midland, Texas 79705	
Solis Energy, LLC P.O. Box 51451 Midland, Texas 79710		Zia Royalty LLC PO Box 2160 Hobbs, NM 88241-2160	Cheryl White Derrick 6006 Balcones Ct., Apt. 20 El Paso, TX 79912-3340	James R. Gebel, Trustee of the James R. Gabel Revocable Living Trust PO Box 162 Roswell, NM 88202	Solis Resources, Ltd. 6804 Island Circle Midland, TX 79707	

U.S. Postal Service™
CERTIFIED MAIL® RECEIPT
Domestic Mail Only

OFFICIAL USE

7020 0640 0000 1043 1424

For delivery information, visit our website at www.usps.com

Certified Mail Fee \$ 3.60

Extra Services & Fees (check box, add fee as appropriate)

Return Receipt (hardcopy) \$ 2.85

Certified Mail Restricted Delivery \$ _____

Adult Signature Required \$ _____

Adult Signature Restricted Delivery \$ _____

Postage \$ 1.11

Total Postage and Postmark \$ 4.76

Sent to WLP

Street and Apt. No. _____

City, State, Zip+4: _____

PS Form 3800, April 2015 PSN 7530-02-000-9053

ZPZ Delaware ILLC
303 Veterans Airpark Ln, Ste. 1000
Midland, TX 79705

SENDER: COMPLETE THIS SECTION

- Complete items 1, 2, and 3.
- Print your name and address on the reverse so that we can return the card to you.
- Attach this card to the back of the mailpiece, or on the front if space permits.

ZPZ Delaware ILLC
303 Veterans Airpark Ln, Ste. 1000
Midland, TX 79705

Article Number (Transfer from service label) 7020 0640 0000 1043 1424

Form 3811, July 2015 PSN 7530-02-000-9053

COMPLETE THIS SECTION ON DELIVERY

A. Signature WLP

B. Received by (Printed Name) AN Bar

C. Date of Delivery 7-19-21

D. Is delivery address different from item 1? Yes No
If YES, enter delivery address below:

3. Service Type

Adult Signature

Adult Signature Restricted Delivery

Certified Mail

Certified Mail Restricted Delivery

Collect on Delivery

Collect on Delivery Restricted Delivery

Insured Mail (over \$500)

Priority Mail Express

Registered Mail™

Registered Mail Restricted Delivery

Return Receipt for Merchandise

Signature Confirmation™

Signature Confirmation Restricted Delivery

Domestic Return Receipt

U.S. Postal Service™
CERTIFIED MAIL® RECEIPT
Domestic Mail Only

OFFICIAL USE

7020 0640 0000 1043 1431

For delivery information, visit our website at www.usps.com

Certified Mail Fee \$ 3.60

Extra Services & Fees (check box, add fee as appropriate)

Return Receipt (hardcopy) \$ 2.85

Certified Mail Restricted Delivery \$ _____

Adult Signature Required \$ _____

Adult Signature Restricted Delivery \$ _____

Postage \$.71

Total Postage and Postmark \$ 4.36

Sent to WLP

Street and Apt. No. _____

City, State, Zip+4: _____

PS Form 3800, April 2015 PSN 7530-02-000-9053

D2 Resources, LLC
PO Box 10187
Midland, TX 79702

SENDER: COMPLETE THIS SECTION

- Complete items 1, 2, and 3.
- Print your name and address on the reverse so that we can return the card to you.
- Attach this card to the back of the mailpiece, or on the front if space permits.

D2 Resources, LLC
PO Box 10187
Midland, TX 79702

Article Number (Transfer from service label) 7020 0640 0000 1043 1431

Form 3811, July 2015 PSN 7530-02-000-9053

COMPLETE THIS SECTION ON DELIVERY

A. Signature [Signature]

B. Received by (Printed Name) [Name]

C. Date of Delivery [Date]

D. Is delivery address different from item 1? Yes No
If YES, enter delivery address below:

3. Service Type

Adult Signature

Adult Signature Restricted Delivery

Certified Mail

Certified Mail Restricted Delivery

Collect on Delivery

Collect on Delivery Restricted Delivery

Insured Mail (over \$500)

Priority Mail Express

Registered Mail™

Registered Mail Restricted Delivery

Return Receipt for Merchandise

Signature Confirmation™

Signature Confirmation Restricted Delivery

Domestic Return Receipt

U.S. Postal Service
CERTIFIED MAIL® RECEIPT
Domestic Mail Only

For delivery information, visit our website at www.usps.com

OFFICIAL USE

Certified Mail Fee \$3.60

Extra Services & Fees (check box, add fee as appropriate)

Return Receipt (hardcopy) \$2.85

Return Receipt (electronic) \$

Certified Mail Restricted Delivery \$

Adult Signature Required \$

Adult Signature Restricted Delivery \$

Postage \$1.71

Total Postage at \$5.36

Sent to \$7.16

Street and Apt. N

City, State, ZIP+4

PS Form 3800, April 2015 PSN 7530-02-000-9053 See Reverse for Instructions

COG Operating, LLC
600 West Illinois Avenue
Midland, TX 79701

7020 0640 0000 1043 1448

- SENDER: COMPLETE THIS SECTION
- Complete items 1, 2, and 3.
 - Print your name and address on the reverse so that we can return the card to you.
 - Attach this card to the back of the mailpiece, or on the front if space permits.
1. Article Addressed to:

COG Operating, LLC
600 West Illinois Avenue
Midland, TX 79701



9590 9402 5941 0062 9314 80

Article Number (Transfer from service label)
7020 0640 0000 1043 1448
Form 3811, July 2015 PSN 7530-02-000-9053

COMPLETE THIS SECTION ON DELIVERY

A. Signature Agent Addressee

B. Received by (Printed Name) Date of Delivery

C. Date of Delivery 7-19-21

D. Is delivery address different from item 1? Yes No
If YES, enter delivery address below:

3. Service Type

Adult Signature Restricted Delivery

Adult Signature Restricted Delivery

Certified Mail Restricted Delivery

Certified Mail Restricted Delivery

Collect on Delivery Restricted Delivery

Insured Mail Restricted Delivery (over \$500)

Priority Mail Express Registered Mail Restricted Delivery

Registered Mail Restricted Delivery

Registered Mail Restricted Delivery

Signature Restricted Delivery

Signature Restricted Delivery

Signature Confirmation Restricted Delivery

Signature Confirmation Restricted Delivery

Domestic Return Receipt

U.S. Postal Service
CERTIFIED MAIL® RECEIPT
Domestic Mail Only

For delivery information, visit our website at www.usps.com

OFFICIAL USE

Certified Mail Fee \$3.60

Extra Services & Fees (check box, add fee as appropriate)

Return Receipt (hardcopy) \$2.85

Return Receipt (electronic) \$

Certified Mail Restricted Delivery \$

Adult Signature Required \$

Adult Signature Restricted Delivery \$

Postage \$1.71

Total Postage at \$5.36

Sent to \$7.16

Street and Apt. N

City, State, ZIP+4

PS Form 3800, April 2015 PSN 7530-02-000-9053 See Reverse for Instructions

Roy G. Barton Jr Trste Roy G
Barton Sr & Opal Barton Trust
1919 North Turner Street
Hobbs, NM 88240

7020 0640 0000 1043 1442

- SENDER: COMPLETE THIS SECTION
- Complete items 1, 2, and 3.
 - Print your name and address on the reverse so that we can return the card to you.
 - Attach this card to the back of the mailpiece, or on the front if space permits.
1. Article Addressed to:

Roy G. Barton Jr Trste Roy G
Barton Sr & Opal Barton Trust
1919 North Turner Street
Hobbs, NM 88240



9590 9402 5941 0062 9314 69

Article Number (Transfer from service label)
7020 0640 0000 1043 1442
PS Form 3811, July 2015 PSN 7530-02-000-9053

COMPLETE THIS SECTION ON DELIVERY

A. Signature Agent Addressee

B. Received by (Printed Name) Date of Delivery

C. Date of Delivery 7/19/21

D. Is delivery address different from item 1? Yes No
If YES, enter delivery address below:

3. Service Type

Adult Signature Restricted Delivery

Adult Signature Restricted Delivery

Certified Mail Restricted Delivery

Certified Mail Restricted Delivery

Collect on Delivery Restricted Delivery

Insured Mail Restricted Delivery (over \$500)

Priority Mail Express Registered Mail Restricted Delivery

Registered Mail Restricted Delivery

Registered Mail Restricted Delivery

Signature Restricted Delivery

Signature Restricted Delivery

Signature Confirmation Restricted Delivery

Signature Confirmation Restricted Delivery

Domestic Return Receipt

U.S. Postal ServiceTM
CERTIFIED MAIL[®] RECEIPT
Domestic Mail Only

OFFICIAL USE

For delivery information, visit our website at www.usps.com

7020 0640 0000 1043 1479

Certified Mail Fee \$ 3.60

Extra Services & Fees (check box, add fee appropriate)
 Return Receipt (hardcopy) \$ 2.85
 Return Receipt (electronic) \$ _____
 Certified Mail Restricted Delivery \$ _____
 Adult Signature Required \$ _____
 Adult Signature Restricted Delivery \$ _____

Postage \$.91

Total Postage at \$ 7.16

Sent To _____
 Street and Apt. # _____
 City, State, Zip+4 _____

Postmark Here

Read & Stevens, Inc.
 PO Box 1518
 Roswell, NM 88202

PS Form 3800, April 2015 PSN 7530-02-000-9053 See Reverse for Instructions

SENDER: COMPLETE THIS SECTION

- Complete items 1, 2, and 3.
 - Print your name and address on the reverse so that we can return the card to you.
 - Attach this card to the back of the mailpiece, or on the front if space permits.
1. Article Addressed to:

Read & Stevens
 PO Box 1518
 Roswell, NM 88202

9590 9402 6367 0296 7974 26

Article Number (Transfer from service label)
 020064000010431479

PS Form 3811, July 2020 PSN 7530-02-000-9053

COMPLETE THIS SECTION ON DELIVERY

- A. Signature Agent
- B. Received by (Printed Name) Addressee
- C. Date of Delivery
- D. Is delivery address different from item 1? Yes No

M. O. Brock

ROSWELL, NM
 JUL 29 2021

3. Service Type
- Adult Signature
 - Adult Signature Restricted Delivery
 - Certified Mail[®]
 - Certified Mail Restricted Delivery
 - Collect on Delivery
 - Certified Mail Restricted Delivery
 - Insured Mail
 - Insured Mail Restricted Delivery (over \$500)
 - Priority Mail Express[®]
 - Registered Mail[™]
 - Registered Mail Restricted Delivery
 - Signature Confirmation[™]
 - Signature Confirmation Restricted Delivery

Domestic Return Receipt

U.S. Postal ServiceTM
CERTIFIED MAIL[®] RECEIPT
Domestic Mail Only

OFFICIAL USE

For delivery information, visit our website at www.usps.com

7020 0640 0000 1043 1486

Certified Mail Fee \$ 3.60

Extra Services & Fees (check box, add fee appropriate)
 Return Receipt (hardcopy) \$ 2.85
 Return Receipt (electronic) \$ _____
 Certified Mail Restricted Delivery \$ _____
 Adult Signature Required \$ _____
 Adult Signature Restricted Delivery \$ _____

Postage \$.91

Total Postage at \$ 7.16

Sent To _____
 Street and Apt. # _____
 City, State, Zip+4 _____

Postmark Here

Harvard Petroleum Company, LLC
 PO Box 936
 Roswell, NM 88202

PS Form 3800, April 2015 PSN 7530-02-000-9053 See Reverse for Instructions

SENDER: COMPLETE THIS SECTION

- Complete items 1, 2, and 3.
 - Print your name and address on the reverse so that we can return the card to you.
 - Attach this card to the back of the mailpiece, or on the front if space permits.
2. Article Addressed to:

Harvard Petroleum Company, LLC
 PO Box 936
 Roswell, NM 88202

9590 9402 5941 0062 9314 42

Article Number (Transfer from service label)
 7020 0640 0000 1043 1486

PS Form 3811, July 2015 PSN 7530-02-000-9053

COMPLETE THIS SECTION ON DELIVERY

- A. Signature Agent
- B. Received by (Printed Name) Addressee
- C. Date of Delivery
- D. Is delivery address different from item 1? Yes No

Paul Anderson

ROSWELL, NM
 JUL 20 2021

3. Service Type
- Adult Signature
 - Adult Signature Restricted Delivery
 - Certified Mail[®]
 - Certified Mail Restricted Delivery
 - Collect on Delivery
 - Certified Mail Restricted Delivery
 - Insured Mail
 - Insured Mail Restricted Delivery (over \$500)
 - Priority Mail Express[®]
 - Registered Mail[™]
 - Registered Mail Restricted Delivery
 - Signature Confirmation[™]
 - Signature Confirmation Restricted Delivery

Domestic Return Receipt

U.S. Postal Service™
CERTIFIED MAIL® RECEIPT
Domestic Mail Only

For delivery information, visit our website at www.usps.com

OFFICIAL USE

7020 0640 0000 1043 1493

Certified Mail Fee \$ 3.60

Extra Services & Fees (check box, add fee as appropriate)

Return Receipt (hardcopy) \$ 2.85

Return Receipt (electronic) \$ _____

Certified Mail Restricted Delivery \$ _____

Adult Signature Required \$ _____

Adult Signature Restricted Delivery \$ _____

Postage \$ 1.11

Total Postage on \$ 7.16

Sent To Slash Exploration, LP
PO Box 1973
Roswell, NM 88202
City, State, ZIP+4

PS Form 3800, April 2015 PSN 7530-02-000-9053 See Reverse for Instructions

SENDER, COMPLETE THIS SECTION

- Complete items 1, 2, and 3.
 - Print your name and address on the reverse so that we can return the card to you.
 - Attach this card to the back of the mailpiece, or on the front if space permits.
1. Article Addressed to:

Slash Exploration, LP
PO Box 1973
Roswell, NM 88202



9590 9402 5941 0062 9314 35
Article Number (Transfer from service label)
7020 0640 0000 1043 1493
Form 3811, July 2015 PSN 7530-02-000-9053

COMPLETE THIS SECTION ON DELIVERY

- A. Signature Agent
- B. Received by (Printed Name) Addressee
- C. Date of Delivery
- D. Is delivery address different from item 1? Yes
If YES, enter delivery address below: No



3. Service Type

Adult Signature Restricted Delivery

Certified Mail

Certified Mail Restricted Delivery

Collect on Delivery Restricted Delivery

Insured Mail Restricted Delivery (over \$500)

Priority Mail Express

Registered Mail

Registered Mail Restricted Delivery

Return Receipt for Merchandise

Signature Confirmation™

Signature Confirmation Restricted Delivery

Domestic Return Receipt

U.S. Postal Service™
CERTIFIED MAIL® RECEIPT
Domestic Mail Only

For delivery information, visit our website at www.usps.com

OFFICIAL USE

6051 0640 0000 1043 1509

Certified Mail Fee \$ 3.60

Extra Services & Fees (check box, add fee as appropriate)

Return Receipt (hardcopy) \$ 2.85

Return Receipt (electronic) \$ _____

Certified Mail Restricted Delivery \$ _____

Adult Signature Required \$ _____

Adult Signature Restricted Delivery \$ _____

Postage \$ 1.11

Total Postage on \$ 7.16

Sent To OXY USA WTP, LP
5 Greenway Plaza, Ste. 110
Houston, TX 77046
City, State, ZIP+4

PS Form 3800, April 2015 PSN 7530-02-000-9053 See Reverse for Instructions

SENDER, COMPLETE THIS SECTION

- Complete items 1, 2, and 3.
 - Print your name and address on the reverse so that we can return the card to you.
 - Attach this card to the back of the mailpiece, or on the front if space permits.
1. Article Addressed to:


OXY USA WTP, LP
5 Greenway Plaza, Ste. 110
Houston, TX 77046



9590 9402 5941 0062 9314 28
Article Number (Transfer from service label)
7020 0640 0000 1043 1509
Form 3811, July 2015 PSN 7530-02-000-9053

COMPLETE THIS SECTION ON DELIVERY

- A. Signature Agent
- B. Received by (Printed Name) Addressee
- C. Date of Delivery
- D. Is delivery address different from item 1? Yes
If YES, enter delivery address below: No



3. Service Type

Adult Signature Restricted Delivery

Certified Mail

Certified Mail Restricted Delivery

Collect on Delivery Restricted Delivery

Insured Mail Restricted Delivery (over \$500)

Priority Mail Express

Registered Mail

Registered Mail Restricted Delivery

Return Receipt for Merchandise

Signature Confirmation™

Signature Confirmation Restricted Delivery

Domestic Return Receipt

U.S. Postal Service
CERTIFIED MAIL® RECEIPT
Domestic Mail Only

For delivery information, visit our website at www.usps.com

OFFICIAL USE

Certified Mail Fee

Extra Services & Fees (check box, add fee as appropriate)

Return Receipt (hardcopy) \$ 3.60

Return Receipt (electronic) \$ 2.85

Certified Mail Restricted Delivery \$

Adult Signature Required \$

Adult Signature Restricted Delivery \$

Postage \$ 1.71

Total Postage and Fees \$ 7.16

Sent To CM Resources, LLC

Street and Apt. # 300 N. Marienfeld St., Ste. 1000

City, State, ZIP+4® Midland, TX 79701

PS Form 3800, April 2015 PSN 7530-02-000-9053

7523 1516 1043 0000 0640 7020

U.S. Postal Service
CERTIFIED MAIL® RECEIPT
Domestic Mail Only

For delivery information, visit our website at www.usps.com

OFFICIAL USE

Certified Mail Fee

Extra Services & Fees (check box, add fee as appropriate)

Return Receipt (hardcopy) \$ 3.60

Return Receipt (electronic) \$ 2.85

Certified Mail Restricted Delivery \$

Adult Signature Required \$

Adult Signature Restricted Delivery \$

Postage \$ 1.71

Total Postage and Fees \$ 7.16

Sent To Penroc Oil Corporation

Street and Apt. # PO Box 2769

City, State, ZIP+4® Hobbs, NM 88241

PS Form 3800, April 2015 PSN 7530-02-000-9053

7523 1516 1043 0000 0640 7020

SENDER: COMPLETE THIS SECTION

- Complete items 1, 2, and 3.
- Print your name and address on the reverse so that we can return the card to you.
- Attach this card to the back of the mailpiece, or on the front if space permits.
- Article Addressed to:

CM Resources, LLC
300 N. Marienfeld St., Ste. 1000
Midland, TX 79701



9590 9402 5941 0062 9314 11
Article Number (Transfer from service label)
7020 0640 0000 1043 1516
PS Form 3811, July 2015 PSN 7530-02-000-9053

COMPLETE THIS SECTION ON DELIVERY


- A. Signature **Colgate Energy** Agent Addressee
- X B. Received by (Printed Name) **W. A. P. 2021** Date of Delivery
- C. Date of Delivery
- D. Is delivery address different from item 1? Yes No
If YES, enter delivery address below:

- 3. Service Type
 - Adult Signature Restricted Delivery
 - Certified Mail®
 - Collect on Delivery Restricted Delivery
 - Insured Mail (over \$500)
 - Priority Mail Express®
 - Registered Mail™
 - Registered Mail Restricted Delivery
 - Return Receipt for Merchandise
 - Signature Confirmation™
 - Signature Restricted Delivery

SENDER: COMPLETE THIS SECTION

- Complete items 1, 2, and 3.
- Print your name and address on the reverse so that we can return the card to you.
- Attach this card to the back of the mailpiece, or on the front if space permits.
- Article Addressed to:

Penroc Oil Corporation
PO Box 2769
Hobbs, NM 88241



9590 9402 5941 0062 9314 04
Article Number (Transfer from service label)
7020 0640 0000 1043 1523
PS Form 3811, July 2015 PSN 7530-02-000-9053

COMPLETE THIS SECTION ON DELIVERY

- A. Signature **[Signature]** Agent Addressee
- X B. Received by (Printed Name) **[Signature]** Date of Delivery
- C. Date of Delivery
- D. Is delivery address different from item 1? Yes No
If YES, enter delivery address below:

- 3. Service Type
 - Adult Signature Restricted Delivery
 - Certified Mail®
 - Collect on Delivery Restricted Delivery
 - Insured Mail (over \$500)
 - Priority Mail Express®
 - Registered Mail™
 - Registered Mail Restricted Delivery
 - Return Receipt for Merchandise
 - Signature Confirmation™
 - Signature Restricted Delivery

U.S. Postal Service™
CERTIFIED MAIL® RECEIPT
Domestic Mail Only

For delivery information, visit our website at www.usps.com

OFFICIAL USE

7020 0640 0000 1043 1530

Certified Mail Fee: 3.60

Extra Services & Fees (check box, add fee as appropriate)

Return Receipt (hardcopy) \$ 2.85

Return Receipt (electronic) \$ _____

Certified Mail Restricted Delivery \$ _____

Adult Signature Required \$ _____

Adult Signature Restricted Delivery \$ _____

Postage: 1.71

Total Postage at 5.16

Sent to Zia Royalty LLC
PO Box 2160
Hobbs, NM 88241-2160


Street and Apt. # _____
City, State, ZIP+4: _____

PS Form 3800, April 2015 PSN 7530-02-000-9053

SENDER: COMPLETE THIS SECTION

- Complete items 1, 2, and 3.
- Print your name and address on the reverse so that we can return the card to you.
- Attach this card to the back of the mailpiece, or on the front if space permits.

1. Article Addressed to:
Zia Royalty LLC
PO Box 2160
Hobbs, NM 88241-2160



Article Number (Transfer from service label)
020 0640 0000 1043 1530
Form 3811, July 2015 PSN 7530-02-000-9053

COMPLETE THIS SECTION ON DELIVERY

A. Signature Agent Addressee

X Received by (Printed Name) Nancy P. Blum Address

C. Date of Delivery 7-19-21

D. Is delivery address different from item 1? Yes No
If YES, enter delivery address below:

3. Service Type

Adult Signature

Adult Signature Restricted Delivery

Certified Mail

Certified Mail Restricted Delivery

Collect on Delivery

Collect on Delivery Restricted Delivery

Insured Mail

Insured Mail Restricted Delivery (over \$500)

Priority Mail Express

Registered Mail

Registered Mail Restricted Delivery

Return Receipt for Merchandise

Signature Confirmation™

Signature Confirmation Restricted Delivery

Domestic Return Receipt

U.S. Postal Service™
CERTIFIED MAIL® RECEIPT
Domestic Mail Only

For delivery information, visit our website at www.usps.com

OFFICIAL USE

7020 0640 0000 1043 1561

Certified Mail Fee: 3.60

Extra Services & Fees (check box, add fee as appropriate)

Return Receipt (hardcopy) \$ 2.85

Return Receipt (electronic) \$ _____

Certified Mail Restricted Delivery \$ _____

Adult Signature Required \$ _____

Adult Signature Restricted Delivery \$ _____

Postage: 1.71

Total Postage at 5.16

Sent to Hanagan Investment, LLC
PO Box 1737
Roswell, NM 88202


Street and Apt. # _____
City, State, ZIP+4: _____

PS Form 3800, April 2015 PSN 7530-02-000-9053

SENDER: COMPLETE THIS SECTION

- Complete items 1, 2, and 3.
- Print your name and address on the reverse so that we can return the card to you.
- Attach this card to the back of the mailpiece, or on the front if space permits.

2. Article Addressed to:
Hanagan Investment, LLC
PO Box 1737
Roswell, NM 88202



Article Number (Transfer from service label)
020 0640 0000 1043 1561
Form 3811, July 2015 PSN 7530-02-000-9053

COMPLETE THIS SECTION ON DELIVERY

A. Signature Agent Addressee

X Received by (Printed Name) Nancy P. Blum Address

C. Date of Delivery 7-19-21

D. Is delivery address different from item 1? Yes No
If YES, enter delivery address below:

3. Service Type

Adult Signature

Adult Signature Restricted Delivery

Certified Mail

Certified Mail Restricted Delivery

Collect on Delivery

Collect on Delivery Restricted Delivery

Insured Mail

Insured Mail Restricted Delivery (over \$500)

Priority Mail Express

Registered Mail

Registered Mail Restricted Delivery

Return Receipt for Merchandise

Signature Confirmation™

Signature Confirmation Restricted Delivery

Domestic Return Receipt

U.S. Postal Service
CERTIFIED MAIL® RECEIPT
Domestic Mail Only

For delivery information, visit our website at www.usps.com

OFFICIAL USE

Certified Mail Fee \$ 3.40

Extra Services & Fees (check box, add fee appropriate)
 Return Receipt (hardcopy) \$ 2.75
 Return Receipt (electronic) \$ _____
 Certified Mail Restricted Delivery \$ _____
 Adult Signature Required \$ _____
 Adult Signature Restricted Delivery \$ _____

Postmark Here

Total Postage and Fees \$ 7.16
 Sent to Occidental Permian Ltd
P.O. Box 27520
Houston, Texas 77227
 Street and Apt. #
 City, State, ZIP+4

PS Form 3800, April 2015 PSN 7530-02-000-9053 See Reverse for Instructions

SENDER: COMPLETE THIS SECTION

- Complete items 1, 2, and 3.
- Print your name and address on the reverse so that we can return the card to you.
- Attach this card to the back of the mailpiece, or on the front if space permits.

1. Article Addressed to:
 Occidental Permian Ltd
 P.O. Box 27520
 Houston, Texas 77227



9590 9402 5941 0062 9311 90

Article Number (Transfer from service label)
0 0640 0000 1043 1578

Form 3811, July 2015 PSN 7530-02-000-9053

COMPLETE THIS SECTION ON DELIVERY

- A. Signature Agent
- B. Received by (Printed Name) A-19 Addressee
- C. Date of Delivery 7-19
- D. Is delivery address different from item 1? Yes No
 If YES, enter delivery address below:

3. Service Type

Adult Signature
 Adult Signature Restricted Delivery
 Certified Mail®
 Certified Mail Restricted Delivery
 Collect on Delivery
 Collect on Delivery Restricted Delivery
 Insured Mail
 Insured Mail Restricted Delivery (over \$500)

Priority Mail Express®
 Registered Mail™
 Registered Mail Restricted Delivery
 Return Receipt for Merchandise
 Signature Confirmation™
 Signature Confirmation Restricted Delivery

Domestic Return Receipt

U.S. Postal Service
CERTIFIED MAIL® RECEIPT
Domestic Mail Only

For delivery information, visit our website at www.usps.com

OFFICIAL USE

Certified Mail Fee \$ 3.40

Extra Services & Fees (check box, add fee appropriate)
 Return Receipt (hardcopy) \$ 2.75
 Return Receipt (electronic) \$ _____
 Certified Mail Restricted Delivery \$ _____
 Adult Signature Required \$ _____
 Adult Signature Restricted Delivery \$ _____

Postmark Here

Total Postage and Fees \$ 7.16
 Sent to Explorers Petroleum Corporation
PO Box 1933
Roswell, NM 88202
 Street and Apt. #
 City, State, ZIP+4

PS Form 3800, April 2015 PSN 7530-02-000-9053 See Reverse for Instructions

SENDER: COMPLETE THIS SECTION

- Complete items 1, 2, and 3.
- Print your name and address on the reverse so that we can return the card to you.
- Attach this card to the back of the mailpiece, or on the front if space permits.

1. Article Addressed to:
 Explorers Petroleum Corporation
 PO Box 1933
 Roswell, NM 88202



9590 9402 5941 0062 9315 96

Article Number (Transfer from service label)
7020 0640 0000 1043 1585

PS Form 3811, July 2015 PSN 7530-02-000-9053

COMPLETE THIS SECTION ON DELIVERY

- A. Signature Agent
- B. Received by (Printed Name) Ana Garcia Addressee
- C. Date of Delivery 7/24/21
- D. Is delivery address different from item 1? Yes No
 If YES, enter delivery address below:

3. Service Type

Adult Signature
 Adult Signature Restricted Delivery
 Certified Mail®
 Certified Mail Restricted Delivery
 Collect on Delivery
 Collect on Delivery Restricted Delivery
 Insured Mail
 Insured Mail Restricted Delivery (over \$500)

Priority Mail Express®
 Registered Mail™
 Registered Mail Restricted Delivery
 Return Receipt for Merchandise
 Signature Confirmation™
 Signature Confirmation Restricted Delivery

Domestic Return Receipt



U.S. Postal ServiceTM
CERTIFIED MAIL[®] RECEIPT
Domestic Mail Only

For delivery information, visit our website at www.usps.com

OFFICIAL USE

7020 0640 0000 1043 1592

Certified Mail Fee \$ 3.60

Extra Services & Fees (check box, and fee multiplier)

Return Receipt (hardcopy) \$ 2.85

Return Receipt (electronic)

Certified Mail Restricted Delivery

Adult Signature Required

Adult Signature Restricted Delivery

Postage \$ 1.71

Total Postage and Fees \$ 7.16

Sent To Spiral, Inc.

Street and Apt. N° PO Box 1933


City, State, ZIP+4[®] Roswell, NM 88202

PS Form 3800, April 2015 PSN 7530-02-000-9053 See Reverse for Instructions

SENDER: COMPLETE THIS SECTION

- Complete items 1, 2, and 3.
 - Print your name and address on the reverse so that we can return the card to you.
 - Attach this card to the back of the mailpiece, or on the front if space permits.
- Article Addressed to:

Spiral, Inc.
PO Box 1933
Roswell, NM 88202



9590 9402 5941 0062 9315 89

Article Number (Transfer from service label)
7020 0640 0000 1043 1592
Form 3811, July 2015 PSN 7530-02-000-9053

COMPLETE THIS SECTION ON DELIVERY

A. Signature [Signature] Agent Addressee

B. Received by (Printed Name) Amy Lawrence C. Date of Delivery 7/21/21

D. Is delivery address different from item 1? Yes No
If YES, enter delivery address below:

3. Service Type
 Adult Signature
 Adult Signature Restricted Delivery
 Certified Mail[®]
 Certified Mail Restricted Delivery
 Collect on Delivery
 Insured Mail (over \$500)


Priority Mail Express[®]
 Registered Mail[™]
 Registered Mail Restricted Delivery
 Return Receipt for Merchandise
 Signature Confirmation[™]
 Signature Confirmation Restricted Delivery



SENDER: COMPLETE THIS SECTION

- Complete items 1, 2, and 3.
 - Print your name and address on the reverse so that we can return the card to you.
 - Attach this card to the back of the mailpiece, or on the front if space permits.
- Article Addressed to:

Nadel & Gussman Capitan, LLC
15 East 5th Street, Ste. 3300
Tulsa, OK 74103-4340



9590 9402 5941 0062 9315 65

Article Number (Transfer from service label)
7020 0640 0000 1043 1615
PS Form 3811, July 2015 PSN 7530-02-000-9053

COMPLETE THIS SECTION ON DELIVERY

A. Signature [Signature] Agent Addressee

B. Received by (Printed Name) 319 C. Date of Delivery 7/20

D. Is delivery address different from item 1? Yes No
If YES, enter delivery address below:

3. Service Type
 Adult Signature
 Adult Signature Restricted Delivery
 Certified Mail[®]
 Certified Mail Restricted Delivery
 Collect on Delivery
 Insured Mail (over \$500)

Priority Mail Express[®]
 Registered Mail[™]
 Registered Mail Restricted Delivery
 Return Receipt for Merchandise
 Signature Confirmation[™]
 Signature Confirmation Restricted Delivery

U.S. Postal ServiceTM
CERTIFIED MAIL[®] RECEIPT
Domestic Mail Only

For delivery information, visit our website at www.usps.com

OFFICIAL USE

7020 0640 0000 1043 1615

Certified Mail Fee \$ 3.60

Extra Services & Fees (check box, and fee multiplier)

Return Receipt (hardcopy) \$ 2.85

Return Receipt (electronic)

Certified Mail Restricted Delivery

Adult Signature Required

Adult Signature Restricted Delivery

Postage \$ 1.71

Total Postage and Fees \$ 7.16

Sent To Nadel & Gussman Capitan, LLC

Street and Apt. N° 15 East 5th Street, Ste. 3300

City, State, ZIP+4[®] Tulsa, OK 74103-4340

PS Form 3800, April 2015 PSN 7530-02-000-9053 See Reverse for Instructions

U.S. Postal Service™
CERTIFIED MAIL® RECEIPT
Domestic Mail Only

For delivery information, visit our website at www.usps.com
OFFICIAL USE

Certified Mail Fee \$ 3.60

Extra Services & Fees (check box, add fee as appropriate)

Return Receipt (hardcopy) \$ 2.85

Return Receipt (electronic) \$

Certified Mail Restricted Delivery \$

Adult Signature Required \$

Adult Signature Restricted Delivery \$

Postage \$ 7.11

Total Postage and Postmark \$ 10.76

Sent To HEYCO Development Corp.
PO Box 1933
Roswell, NM 88202

Street and Apt. No.
City, State, ZIP+4®

PS Form 3800, April 2015 PSN 7530-02-000-9053 See Reverse for Instructions

2020 0640 0000 1043 1622

SENDER: COMPLETE THIS SECTION

- Complete items 1, 2, and 3.
- Print your name and address on the reverse so that we can return the card to you.
- Attach this card to the back of the mailpiece, or on the front if space permits.

HEYCO Development Corp.
PO Box 1933
Roswell, NM 88202



9590 9402 5941 0062 9315 58
Article Number (Transfer from service label)
Form 3811, July 2015 PSN 7530-02-000-9053

COMPLETE THIS SECTION ON DELIVERY

A. Signature *[Signature]* Agent Addressee

B. Received by (Printed Name) *Aime Conway* C. Date of Delivery *7/24/21*

D. Is delivery address different from item 1? Yes No

If YES, enter delivery address below:



3. Service Type

Adult Signature Restricted Delivery

Adult Signature Restricted Delivery

Certified Mail Restricted Delivery

Certified Mail Restricted Delivery

Collect on Delivery Restricted Delivery

Collect on Delivery Restricted Delivery

Signature Confirmation™ Restricted Delivery

Signature Confirmation™ Restricted Delivery

Domestic Return Receipt

U.S. Postal Service™
CERTIFIED MAIL® RECEIPT
Domestic Mail Only

For delivery information, visit our website at www.usps.com
OFFICIAL USE

Certified Mail Fee \$ 3.60

Extra Services & Fees (check box, add fee as appropriate)

Return Receipt (hardcopy) \$ 2.85

Return Receipt (electronic) \$

Certified Mail Restricted Delivery \$

Adult Signature Required \$

Adult Signature Restricted Delivery \$

Postage \$ 7.11

Total Postage and Postmark \$ 10.76

Sent To LRW Corporation
20540 Highway 46W, #115-621
Spring Branch, TX 78070

Street and Apt. No.
City, State, ZIP+4®


PS Form 3800, April 2015 PSN 7530-02-000-9053 See Reverse for Instructions

2020 0640 0000 1043 1653

SENDER: COMPLETE THIS SECTION

- Complete items 1, 2, and 3.
- Print your name and address on the reverse so that we can return the card to you.
- Attach this card to the back of the mailpiece, or on the front if space permits.

LRW Corporation
20540 Highway 46W, #115-621
Spring Branch, TX 78070



9590 9402 5941 0062 9315 27
Article Number (Transfer from service label)
Form 3811, July 2015 PSN 7530-02-000-9053

COMPLETE THIS SECTION ON DELIVERY

A. Signature *[Signature]* Agent Addressee

B. Received by (Printed Name) *[Signature]* C. Date of Delivery *7-19-21*

D. Is delivery address different from item 1? Yes No

If YES, enter delivery address below:

3. Service Type

Adult Signature Restricted Delivery

Adult Signature Restricted Delivery

Certified Mail Restricted Delivery

Certified Mail Restricted Delivery

Collect on Delivery Restricted Delivery

Collect on Delivery Restricted Delivery

Signature Confirmation™ Restricted Delivery

Signature Confirmation™ Restricted Delivery

Domestic Return Receipt

U.S. Postal Service
CERTIFIED MAIL® RECEIPT
Domestic Mail Only

For delivery information, visit our website at www.usps.com

OFFICIAL USE

Certified Mail Fee

\$ 3.60

Extra Services & Fees (check box, add fee as appropriate)

Return Receipt (hardcopy) \$ 2.85

Return Receipt (electronic) \$

Certified Mail Restricted Delivery \$

Adult Signature Required \$

Adult Signature Restricted Delivery \$

Postmark
Here

Postage

\$.71

Total Postage and

\$ 7.16

Sent To

Street and Apt. No. PO Box 294928

City, State, ZIP+4® Kerrville, TX 78029

PS Form 3800, April 2015 PSN 7530-02-000-9053 See Reverse for Instructions

7020 0640 0000 1043 1660

SENDER: COMPLETE THIS SECTION

- Complete items 1, 2, and 3.
- Print your name and address on the reverse so that we can return the card to you.
- Attach this card to the back of the mailpiece, or on the front if space permits.

1. Article Addressed to:

Robert K. Leonard
PO Box 294928
Kerrville, TX 78029

COMPLETE THIS SECTION ON DELIVERY

A. Signature

Robert K. Leonard

Received by (Printed Name)

Robert K. Leonard

C. Date of Delivery

7/21

D. Is delivery address different from item 1? Yes No

If YES, enter delivery address below:

SENDER: COMPLETE THIS SECTION

- Complete items 1, 2, and 3.
- Print your name and address on the reverse so that we can return the card to you.
- Attach this card to the back of the mailpiece, or on the front if space permits.

1. Article Addressed to:

J. Phelps White IV
PO Box 1433
Roswell, NM 88202

COMPLETE THIS SECTION ON DELIVERY

A. Signature

J. Phelps White

Received by (Printed Name)

J. Phelps White

C. Date of Delivery

7/21

D. Is delivery address different from item 1? Yes No

If YES, enter delivery address below:

PS Form 3800, April 2015 PSN 7530-02-000-9053 See Reverse for Instructions

7020 0640 0000 1043 1714

U.S. Postal Service
CERTIFIED MAIL® RECEIPT
Domestic Mail Only

For delivery information, visit our website at www.usps.com

OFFICIAL USE

Certified Mail Fee

\$ 3.60

Extra Services & Fees (check box, add fee as appropriate)

Return Receipt (hardcopy) \$ 2.85

Return Receipt (electronic) \$

Certified Mail Restricted Delivery \$

Adult Signature Required \$

Adult Signature Restricted Delivery \$

Postmark
Here

Postage

\$.71

Total Postage and

\$ 7.16

Sent To

Street and Apt. No. PO Box 1433

City, State, ZIP+4® Roswell, NM 88202

PS Form 3800, April 2015 PSN 7530-02-000-9053 See Reverse for Instructions




9590 9402 5941 0062 9315 10

Article Number (Transfer from service label)

7020 0640 0000 1043 1660

PS Form 3811, July 2015 PSN 7530-02-000-9053

Domestic Return Receipt



9590 9402 5941 0062 9316 19

Article Number (Transfer from service label)

7020 0640 0000 1043 1714

PS Form 3811, July 2015 PSN 7530-02-000-9053

Domestic Return Receipt



U.S. Postal Service™
CERTIFIED MAIL® RECEIPT
Domestic Mail Only

OFFICIAL USE

For delivery information, visit our website at www.usps.com.

Certified Mail Fee \$ 3.60

Extra Services & Fees (check box, add fee as appropriate)

Return Receipt (hardcopy) \$ 1.85

Return Receipt (electronic) \$ _____

Certified Mail Restricted Delivery \$ _____

Adult Signature Required \$ _____

Adult Signature Restricted Delivery \$ _____

Postage \$ 1.11

Total Package amt \$ 7.16

Sent to Theodore P. White
PO Box 533
Roswell, NM 88202

Street and Apt. No.
City, State, ZIP+4®

PS Form 3800, August 2015 Edition

SENDER: COMPLETE THIS SECTION

- Complete items 1, 2, and 3.
- Print your name and address on the reverse so that we can return the card to you.
- Attach this card to the back of the mailpiece, or on the front if space permits.

1. Article Addressed to:

Theodore P. White
PO Box 533
Roswell, NM 88202

9590 9402 5941 0062 9316 64 220 95

Article Number (Transfer from service label)

020 0640 0000 1043 1738

Form 3811, July 2015 PSN 7530-02-000-9053

COMPLETE THIS SECTION ON DELIVERY

A. Signature Agent

B. Received by (Printed Name) _____ Address _____

C. Date of Delivery _____

D. Is delivery address different from item 1? Yes
If YES, enter delivery address below: No

3. Service Type

Adult Signature

Adult Signature Restricted Delivery

Certified Mail®

Certified Mail Restricted Delivery

Collect on Delivery

Collect on Delivery Restricted Delivery

Insured Mail

Insured Mail Restricted Delivery (over \$500)

Priority Mail Express®

Registered Mail™

Registered Mail Restricted Delivery

Return Receipt for Merchandise

Signature Confirmation™

Signature Confirmation Restricted Delivery

Domestic Return Receipt

U.S. Postal Service™
CERTIFIED MAIL® RECEIPT
Domestic Mail Only

OFFICIAL USE

For delivery information, visit our website at www.usps.com.

Certified Mail Fee \$ 3.60

Extra Services & Fees (check box, add fee as appropriate)

Return Receipt (hardcopy) \$ 1.85

Return Receipt (electronic) \$ _____

Certified Mail Restricted Delivery \$ _____

Adult Signature Required \$ _____

Adult Signature Restricted Delivery \$ _____

Postage \$ 1.11

Total Package amt \$ 7.16

Sent to Laura Lynn McCampbell
6023 Weymouth Drive
Dallas, TX 75252

Street and Apt. No.
City, State, ZIP+4®

PS Form 3800, August 2015 Edition

SENDER: COMPLETE THIS SECTION

- Complete items 1, 2, and 3.
- Print your name and address on the reverse so that we can return the card to you.
- Attach this card to the back of the mailpiece, or on the front if space permits.

1. Article Addressed to:

Laura Lynn McCampbell
6023 Weymouth Drive
Dallas, TX 75252

9590 9402 5941 0062 9231 95 220 95

Article Number (Transfer from service label)

7020 0640 0000 1043 1769

Form 3811, July 2015 PSN 7530-02-000-9053

COMPLETE THIS SECTION ON DELIVERY

A. Signature Agent

B. Received by (Printed Name) _____ Address _____

C. Date of Delivery _____

D. Is delivery address different from item 1? Yes
If YES, enter delivery address below: No

3. Service Type

Adult Signature

Adult Signature Restricted Delivery

Certified Mail®

Certified Mail Restricted Delivery

Collect on Delivery

Collect on Delivery Restricted Delivery

Insured Mail

Insured Mail Restricted Delivery (over \$500)

Priority Mail Express®

Registered Mail™

Registered Mail Restricted Delivery

Return Receipt for Merchandise

Signature Confirmation™

Signature Confirmation Restricted Delivery

Domestic Return Receipt

U.S. Postal Service™
CERTIFIED MAIL® RECEIPT
Domestic Mail Only

For delivery information, visit our website at www.usps.com®
OFFICIAL USE

Certified Mail Fee \$ 3.60

Extra Services & Fees (attach box, add fee as appropriate)

Return Receipt (hardcopy) \$ 2.85

Return Receipt (electronic) \$ _____

Certified Mail Restricted Delivery \$ _____

Adult Signature Required \$ _____

Adult Signature Restricted Delivery \$ _____

Postage \$.71

Total Postage on \$ 7.16

Sent to Charles F. Malone, Jr., Trustee of the Charles F. Malone Living Trust
2701 Chrysler Dr.
Roswell, NM 88201-5207

Street and Apt. N
City, State, ZIP+4®

PS Form 3811, April 2015 PSN 7530-02-000-9053 See Reverse for Instructions

SENDER: COMPLETE THIS SECTION

- Complete items 1, 2, and 3.
- Print your name and address on the reverse so that we can return the card to you.
- Attach this card to the back of the mailpiece, or on the front if space permits.

1. Article Addressed to:
Charles F. Malone, Jr., Trustee of the Charles F. Malone Living Trust
2701 Chrysler Dr.
Roswell, NM 88201-5207

Article Number (Transfer from service label)
7020 0640 0000 1043 1813

Form 3811, July 2015 PSN 7530-02-000-9053

U.S. Postal Service™
CERTIFIED MAIL® RECEIPT
Domestic Mail Only

For delivery information, visit our website at www.usps.com®
OFFICIAL USE

Certified Mail Fee \$ 3.60

Extra Services & Fees (attach box, add fee as appropriate)

Return Receipt (hardcopy) \$ 2.85

Return Receipt (electronic) \$ _____

Certified Mail Restricted Delivery \$ _____

Adult Signature Required \$ _____

Adult Signature Restricted Delivery \$ _____

Postage \$.71

Total Postage on \$ 7.16

Sent to The Beveridge Company
4305 North Garfield, Suite 235
Midland, TX 79705

Street and Apt. N
City, State, ZIP+4®

PS Form 3811, April 2015 PSN 7530-02-000-9053 See Reverse for Instructions

SENDER: COMPLETE THIS SECTION

- Complete items 1, 2, and 3.
- Print your name and address on the reverse so that we can return the card to you.
- Attach this card to the back of the mailpiece, or on the front if space permits.

1. Article Addressed to:
The Beveridge Company
4305 North Garfield, Suite 235
Midland, TX 79705

Article Number (Transfer from service label)
7020 0640 0000 1043 1837

PS Form 3811, July 2015 PSN 7530-02-000-9053

COMPLETE THIS SECTION ON DELIVERY

A. Signature Agent
Charles F. Malone, Jr. Addressee

B. Received by (Printed Name) Charles F. Malone, Jr. Address

C. Date of Delivery 7-19-21

D. Is delivery address different from item 1? Yes No
If YES, enter delivery address below:

3. Service Type

Adult Signature

Adult Signature Restricted Delivery

Registered Mail

Certified Mail

Certified Mail Restricted Delivery

Collect on Delivery

Collect on Delivery Restricted Delivery

Return Receipt for Merchandise

Signature Confirmation™

Signature Confirmation Restricted Delivery

COMPLETE THIS SECTION ON DELIVERY

A. Signature Agent
Charles F. Malone, Jr. Addressee

B. Received by (Printed Name) Charles F. Malone, Jr. Address

C. Date of Delivery 7-19-21

D. Is delivery address different from item 1? Yes No
If YES, enter delivery address below:

3. Service Type

Adult Signature

Adult Signature Restricted Delivery

Registered Mail

Certified Mail

Certified Mail Restricted Delivery

Collect on Delivery

Collect on Delivery Restricted Delivery

Return Receipt for Merchandise

Signature Confirmation™

Signature Confirmation Restricted Delivery

U.S. Postal Service
CERTIFIED MAIL® RECEIPT
Domestic Mail Only

For delivery information, visit our website at www.usps.com

OFFICIAL USE

Certified Mail Fee \$ 3.60

Extra Services & Fees (check box, add fee as appropriate)

Return Receipt (hardcopy) \$ 2.85

Return Receipt (electronic) \$ _____

Certified Mail Restricted Delivery \$ _____

Adult Signature Required \$ _____

Adult Signature Restricted Delivery \$ _____

Postmark Here

Total Postage at \$ 7.16

Sent to Columbine II, LP

PO Box 22854

Denver, CO 80222

Street and Apt. N

City, State, ZIP+4

PS Form 3800, April 2015 PSN 7530-02-000-9053 See Reverse for Instructions

SENDER: COMPLETE THIS SECTION

- Complete items 1, 2, and 3.
- Print your name and address on the reverse so that we can return the card to you.
- Attach this card to the back of the mailpiece, or on the front if space permits.

1. Article Addressed to:

Columbine II, LP
PO Box 22854
Denver, CO 80222

2. Article Number (Transfer from service label)

7020 0640 0000-31043 1675

9590 9402 5941 0062 9232 872615

COMPLETE THIS SECTION ON DELIVERY

A. Signature [Signature] Agent 20

B. Received by (Printed Name) D. Jones Addressee

C. Date of Delivery 7.20.21

D. Is delivery address different from item 1? Yes
If YES, enter delivery address below:

3. Service Type

Adult Signature

Adult Signature Restricted Delivery

Certified Mail

Certified Mail Restricted Delivery

Collect on Delivery

Collect on Delivery Restricted Delivery

Insured Mail (over \$500)

Priority Mail Express

Registered Mail

Registered Mail Restricted Delivery

Return Receipt for Merchandise

Signature Confirmation

Signature Confirmation Restricted Delivery

Domestic Return Receipt

U.S. Postal Service
CERTIFIED MAIL® RECEIPT
Domestic Mail Only

For delivery information, visit our website at www.usps.com

OFFICIAL USE

Certified Mail Fee \$ 3.60

Extra Services & Fees (check box, add fee as appropriate)

Return Receipt (hardcopy) \$ 2.85

Return Receipt (electronic) \$ _____

Certified Mail Restricted Delivery \$ _____

Adult Signature Required \$ _____

Adult Signature Restricted Delivery \$ _____

Postmark Here

Total Postage at \$ 7.16

Sent to Nestegg Energy Corporation

2308 Sierra Vista Rd.

Artesia, NM 88210

Street and Apt. 7

City, State, ZIP+4

PS Form 3800, April 2015 PSN 7530-02-000-9053 See Reverse for Instructions

SENDER: COMPLETE THIS SECTION

- Complete items 1, 2, and 3.
- Print your name and address on the reverse so that we can return the card to you.
- Attach this card to the back of the mailpiece, or on the front if space permits.

1. Article Addressed to:

Nestegg Energy Corporation
2308 Sierra Vista Rd.
Artesia, NM 88210

2. Article Number (Transfer from service label)

7020 0640 0000 1043 1882

9590 9402 5941 0062 9317 01 210836

COMPLETE THIS SECTION ON DELIVERY

A. Signature [Signature] Agent

B. Received by (Printed Name) [Signature] Addressee

C. Date of Delivery 7/19/21

D. Is delivery address different from item 1? Yes
If YES, enter delivery address below: No

3. Service Type

Adult Signature

Adult Signature Restricted Delivery

Certified Mail

Certified Mail Restricted Delivery

Collect on Delivery

Collect on Delivery Restricted Delivery

Insured Mail (over \$500)

Priority Mail Express

Registered Mail

Registered Mail Restricted Delivery

Return Receipt for Merchandise

Signature Confirmation

Signature Confirmation Restricted Delivery

Domestic Return Receipt

U.S. Postal Service™
CERTIFIED MAIL® RECEIPT
Domestic Mail Only

For delivery information, visit our website at www.usps.com®

OFFICIAL USE

Certified Mail Fee \$ 3.60

Extra Services & Fees (check box, add fee as appropriate)

Return Receipt (hardcopy) \$ _____

Return Receipt (electronic) \$ _____

Certified Mail Restricted Delivery \$ _____

Adult Signature Required \$ _____

Adult Signature Restricted Delivery \$ _____

Postage \$ 1.71

Total Postage at \$ 5.31

Sent to 7/16

Street and Apt. N° _____

City, State, Zip+4 _____

Nilo Operating Co.
1111 Bagby, Sky Lobby 2
Houston, TX 77002

PS Form 3800, April 2015 PSN 7530-02-000-9053 See Reverse for Instructions

SENDER: COMPLETE THIS SECTION

- Complete items 1, 2, and 3.
- Print your name and address on the reverse so that we can return the card to you.
- Attach this card to the back of the mailpiece, or on the front if space permits.
- Article Addressed to:

Nilo Operating Co.
1111 Bagby, Sky Lobby 2
Houston, TX 77002



9590 9402 5941 0062 9232 56 12065

Article Number (Transfer from service label)
20 0640 0000 1043 1929
Form 3811, July 2015 PSN 7530-02-000-9053

COMPLETE THIS SECTION ON DELIVERY

A. Signature [Signature] Agent Addressee

B. Received by (Printed Name) [Name]

C. Date of Delivery 8/3/21

D. Is delivery address different from item 1? Yes No
If YES, enter delivery address below:

3. Service Type

Adult Signature Restricted Delivery

Certified Mail®

Certified Mail Restricted Delivery

Collect on Delivery Restricted Delivery

Insured Mail (over \$500)

Insured Mail Restricted Delivery

Priority Mail Express®

Registered Mail™

Return Receipt (hardcopy)

Return Receipt (electronic)

Signature Confirmation™

Signature Confirmation Restricted Delivery

Signature Restricted Delivery

Special Receipt for Merchandise

Domestic Return Receipt

U.S. Postal Service™
CERTIFIED MAIL® RECEIPT
Domestic Mail Only

For delivery information, visit our website at www.usps.com®

OFFICIAL USE

Certified Mail Fee \$ 3.60

Extra Services & Fees (check box, add fee as appropriate)

Return Receipt (hardcopy) \$ _____

Return Receipt (electronic) \$ _____

Certified Mail Restricted Delivery \$ _____

Adult Signature Required \$ _____

Adult Signature Restricted Delivery \$ _____

Postage \$ 1.71

Total Postage at \$ 5.31

Sent to 7/16

Street and Apt. N° _____

City, State, Zip+4 _____


Pamela Anne Evans
7625 Parkview Circle
Austin, TX 78731

PS Form 3800

SENDER: COMPLETE THIS SECTION

- Complete items 1, 2, and 3.
- Print your name and address on the reverse so that we can return the card to you.
- Attach this card to the back of the mailpiece, or on the front if space permits.
- Article Addressed to:

Pamela Anne Evans
7625 Parkview Circle
Austin, TX 78731



9590 9402 5941 0062 9232 63 12065

Article Number (Transfer from service label)
7020 0640 0000 1043 1936
PS Form 3811, July 2015 PSN 7530-02-000-9053

COMPLETE THIS SECTION ON DELIVERY

A. Signature [Signature] Agent Addressee

B. Received by (Printed Name) _____

C. Date of Delivery _____

D. Is delivery address different from item 1? Yes No
If YES, enter delivery address below:

3. Service Type

Adult Signature Restricted Delivery

Certified Mail®

Certified Mail Restricted Delivery

Collect on Delivery Restricted Delivery

Insured Mail (over \$500)

Insured Mail Restricted Delivery

Priority Mail Express®

Registered Mail™

Return Receipt (hardcopy)

Return Receipt (electronic)

Signature Confirmation™

Signature Confirmation Restricted Delivery

Signature Restricted Delivery

Special Receipt for Merchandise

Domestic Return Receipt

U.S. Postal Service™
CERTIFIED MAIL® RECEIPT
 Domestic Mail Only

For delivery information, visit our website at www.usps.com

OFFICIAL USE

Certified Mail Fee \$ 3.60

Extra Services & Fees (check box, add fee as appropriate)

Return Receipt (hardcopy) \$ _____

Return Receipt (electronic) \$ _____

Certified Mail Restricted Delivery \$ _____

Adult Signature Required \$ _____

Adult Signature Restricted Delivery \$ _____

Postage \$ 7.16

Total Postage and Lisa L. Durban
PO Box 3194
Boulder, CO 80307

Sent To
 Street and Apt. No.
 City, State, ZIP+4

PS Form 3800, April 2015 PSN 7530-02-000-9047 See Reverse for instructions

7020 0640 0000 1043 1684

Postmark Here

SENDER: COMPLETE THIS SECTION

- Complete items 1, 2, and 3.
- Print your name and address on the reverse so that we can return the card to you.
- Attach this card to the back of the mailpiece, or on the front if space permits.

1. Article Addressed to:

Lisa L. Durban
 PO Box 3194
 Boulder, CO 80307

9590 9402 5941 0062 9316 40

2. Article Number (Transfer from service label)
 7020 0640 0000 1043 1684

PS Form 3811, July 2015 PSN 7530-02-000-9053

COMPLETE THIS SECTION ON DELIVERY

A. Signature Agent Addressee

B. Received by (Printed Name) C. Date of Delivery

D. Is delivery address different from item 1? Yes No
 If YES, enter delivery address below:

3. Service Type

Adult Signature Priority Mail Express®

Adult Signature Restricted Delivery Registered Mail™

Certified Mail® Registered Mail Restricted Delivery

Certified Mail Restricted Delivery Return Receipt for Merchandise

Collect on Delivery Signature Confirmation™

Collect on Delivery Restricted Delivery Signature Confirmation Restricted Delivery

Insured Mail Signature Confirmation Restricted Delivery (over \$500)

Domestic Return Receipt

U.S. Postal Service
CERTIFIED MAIL® RECEIPT
Domestic Mail Only

For delivery information, visit our website at www.usps.com

OFFICIAL USE

Certified Mail Fee \$ 3.60

Extra Services & Fees (check box, add fee as appropriate)
 Return Receipt (hardcopy) \$ 2.85
 Return Receipt (electronic) \$
 Certified Mail Restricted Delivery \$
 Adult Signature Required \$
 Adult Signature Restricted Delivery \$

Postmark Here

Postage \$ 1.71

Total Postage and Sent To \$ 7.16

Street and Apt. No. Solis Energy, LLC
PO Box 51451
Midland, TX 79710

City, State, ZIP+4®

PS Form 3800, April 2015 PSN 7530-02-000-9047 See Reverse for Instructions

U.S. Postal Service
CERTIFIED MAIL® RECEIPT
Domestic Mail Only

For delivery information, visit our website at www.usps.com

OFFICIAL USE

Certified Mail Fee \$ 3.60

Extra Services & Fees (check box, add fee as appropriate)
 Return Receipt (hardcopy) \$ 2.85
 Return Receipt (electronic) \$
 Certified Mail Restricted Delivery \$
 Adult Signature Required \$
 Adult Signature Restricted Delivery \$

Postmark Here

Postage \$ 1.71

Total Postage and Sent To \$ 7.16

Street and Apt. No. Anne S. Johnson
6529 Highway 42 South
Fort Valley, GA 31030

City, State, ZIP+4®

PS Form 3800, April 2015 PSN 7530-02-000-9047 See Reverse for Instructions

U.S. Postal Service
CERTIFIED MAIL® RECEIPT
Domestic Mail Only

For delivery information, visit our website at www.usps.com

OFFICIAL USE

Certified Mail Fee \$ 3.60

Extra Services & Fees (check box, add fee as appropriate)
 Return Receipt (hardcopy) \$ 2.85
 Return Receipt (electronic) \$
 Certified Mail Restricted Delivery \$
 Adult Signature Required \$
 Adult Signature Restricted Delivery \$

Postmark Here

Postage \$.71

Total Postage and Sent To \$ 7.16

Street and Apt. No. Hanaco LLC
PO Box 750
Big Horn, WY 82833

City, State, ZIP+4®

PS Form 3800, April 2015 PSN 7530-02-000-9047 See Reverse for Instructions

U.S. Postal Service
CERTIFIED MAIL® RECEIPT
Domestic Mail Only

For delivery information, visit our website at www.usps.com

OFFICIAL USE

Certified Mail Fee \$ 3.60

Extra Services & Fees (check box, add fee as appropriate)
 Return Receipt (hardcopy) \$ 2.85
 Return Receipt (electronic) \$
 Certified Mail Restricted Delivery \$
 Adult Signature Required \$
 Adult Signature Restricted Delivery \$

Postmark Here

Postage \$.71

Total Postage and Sent To \$ 7.16

Street and Apt. No. MYJA Trust, James E. Geigey, Trustee
6804 Island Circle
Midland, TX 79707

City, State, ZIP+4®

PS Form 3800, April 2015 PSN 7530-02-000-9047 See Reverse for Instructions

U.S. Postal Service
CERTIFIED MAIL® RECEIPT
Domestic Mail Only

For delivery information, visit our website at www.usps.com

OFFICIAL USE

Certified Mail Fee \$ 3.60

Extra Services & Fees (check box, add fee as appropriate)
 Return Receipt (hardcopy) \$ 2.85
 Return Receipt (electronic) \$
 Certified Mail Restricted Delivery \$
 Adult Signature Required \$
 Adult Signature Restricted Delivery \$

Postmark Here

Postage \$.71

Total Postage and Sent To \$ 7.16

Street and Apt. No. Jared Partners, Ltd.
6804 Island Circle
Midland, TX 79707

City, State, ZIP+4®

PS Form 3800, April 2015 PSN 7530-02-000-9047 See Reverse for Instructions

U.S. Postal Service
CERTIFIED MAIL® RECEIPT
Domestic Mail Only

For delivery information, visit our website at www.usps.com

OFFICIAL USE

Certified Mail Fee \$ 3.60

Extra Services & Fees (check box, add fee as appropriate)
 Return Receipt (hardcopy) \$ 2.85
 Return Receipt (electronic) \$
 Certified Mail Restricted Delivery \$
 Adult Signature Required \$
 Adult Signature Restricted Delivery \$

Postmark Here

Postage \$.71

Total Postage and Sent To \$ 7.16

Street and Apt. No. Dan M. Leonard, Trustee of the DML
Revocable Trust dated January 10, 2007.
PO Box 3422
Midland, TX 79702

City, State, ZIP+4®

PS Form 3800, April 2015 PSN 7530-02-000-9047 See Reverse for Instructions

U.S. Postal Service
CERTIFIED MAIL® RECEIPT
Domestic Mail Only

OFFICIAL USE

For delivery information, visit our website at www.usps.com

Certified Mail Fee \$3.40
Extra Services & Fees (check box, add fee as appropriate)
Return Receipt (hardcopy) \$1.85
Return Receipt (electronic) \$0.00
Certified Mail Restricted Delivery \$0.00
Adult Signature Required \$0.00
Adult Signature Restricted Delivery \$0.00

Postmark Here

Total Postage and Fees \$7.16
Sent To Lisa L. Durban
PO Box 3194
Boulder, CO 80307
City, State, ZIP+4

PS Form 3800, April 2015 PSN 7530-0200-9047 See Reverse for Instructions

U.S. Postal Service
CERTIFIED MAIL® RECEIPT
Domestic Mail Only

OFFICIAL USE

For delivery information, visit our website at www.usps.com

Certified Mail Fee \$3.40
Extra Services & Fees (check box, add fee as appropriate)
Return Receipt (hardcopy) \$1.85
Return Receipt (electronic) \$0.00
Certified Mail Restricted Delivery \$0.00
Adult Signature Required \$0.00
Adult Signature Restricted Delivery \$0.00

Postmark Here

Total Postage and Fees \$7.16
Sent To Constance Ann White f/k/a Constance
White Lloyd
7007 Lawler Ridge
Houston, TX 77055
City, State, ZIP+4

PS Form 3800, April 2015 PSN 7530-0200-9047 See Reverse for Instructions

U.S. Postal Service
CERTIFIED MAIL® RECEIPT
Domestic Mail Only

OFFICIAL USE

For delivery information, visit our website at www.usps.com

Certified Mail Fee \$3.40
Extra Services & Fees (check box, add fee as appropriate)
Return Receipt (hardcopy) \$1.85
Return Receipt (electronic) \$0.00
Certified Mail Restricted Delivery \$0.00
Adult Signature Required \$0.00
Adult Signature Restricted Delivery \$0.00

Postmark Here

Total Postage and Fees \$7.16
Sent To Elizabeth White Kanaly f/k/a
Elizabeth White Nelson
1022 Potomac Drive
Houston, TX 77057
City, State, ZIP+4

PS Form 3800, April 2015 PSN 7530-0200-9047 See Reverse for Instructions

U.S. Postal Service
CERTIFIED MAIL® RECEIPT
Domestic Mail Only

OFFICIAL USE

For delivery information, visit our website at www.usps.com

Certified Mail Fee \$3.40
Extra Services & Fees (check box, add fee as appropriate)
Return Receipt (hardcopy) \$1.85
Return Receipt (electronic) \$0.00
Certified Mail Restricted Delivery \$0.00
Adult Signature Required \$0.00
Adult Signature Restricted Delivery \$0.00

Postmark Here

Total Postage and Fees \$7.16
Sent To Cheryl White Derrick
6006 Balcones Ct., Apt. 20
El Paso, TX 79912-3340
City, State, ZIP+4

PS Form 3800, April 2015 PSN 7530-0200-9047 See Reverse for Instructions

U.S. Postal Service
CERTIFIED MAIL® RECEIPT
Domestic Mail Only

OFFICIAL USE

For delivery information, visit our website at www.usps.com

Certified Mail Fee \$3.40
Extra Services & Fees (check box, add fee as appropriate)
Return Receipt (hardcopy) \$1.85
Return Receipt (electronic) \$0.00
Certified Mail Restricted Delivery \$0.00
Adult Signature Required \$0.00
Adult Signature Restricted Delivery \$0.00

Postmark Here

Total Postage and Fees \$7.16
Sent To William J. Derrick, Trustee Gretchen S.
White TTrust f/b/o Cheryl White Derrick
6006 Balcones Ct., Apt. 20
El Paso, TX 79912-3340
City, State, ZIP+4

PS Form 3800, April 2015 PSN 7530-0200-9047 See Reverse for Instructions

U.S. Postal Service
CERTIFIED MAIL® RECEIPT
Domestic Mail Only

OFFICIAL USE

For delivery information, visit our website at www.usps.com

Certified Mail Fee \$3.40
Extra Services & Fees (check box, add fee as appropriate)
Return Receipt (hardcopy) \$1.85
Return Receipt (electronic) \$0.00
Certified Mail Restricted Delivery \$0.00
Adult Signature Required \$0.00
Adult Signature Restricted Delivery \$0.00

Postmark Here

Total Postage and Fees \$7.16
Sent To Elizabeth Eaton
5870 S. Curcie Street
Littleton, CO 80120
City, State, ZIP+4

PS Form 3800, April 2015 PSN 7530-0200-9047 See Reverse for Instructions

U.S. Postal Service™
CERTIFIED MAIL® RECEIPT
Domestic Mail Only

For delivery information, visit our website at www.usps.com

OFFICIAL USE

Certified Mail Fee \$ 3.60

Extra Services & Fees (check box, add fee as appropriate)

Return Receipt (hardcopy) \$ 2.85

Return Receipt (electronic) \$ _____

Certified Mail Restricted Delivery \$ _____

Adult Signature Required \$ _____

Adult Signature Restricted Delivery \$ _____

Postage \$.71

Postmark Here

Total Postage and Fees \$ 4.31

Sent To 7/16

Street and Apt. N° Linda E. Schwarz
324 W. Ramona
Colorado Springs, CO 80906

City, State, ZIP+4® _____

PS Form 3800, April 2015 PSN 7530-02-000-9000 See Reverse for Instructions

U.S. Postal Service™
CERTIFIED MAIL® RECEIPT
Domestic Mail Only

For delivery information, visit our website at www.usps.com

OFFICIAL USE

Certified Mail Fee \$ 3.60

Extra Services & Fees (check box, add fee as appropriate)

Return Receipt (hardcopy) \$ 2.85

Return Receipt (electronic) \$ _____

Certified Mail Restricted Delivery \$ _____

Adult Signature Required \$ _____

Adult Signature Restricted Delivery \$ _____

Postage \$.71

Postmark Here

Total Postage and Fees \$ 4.31

Sent To 7/16

Street and Apt. N° Cheryl White Derrick
6006 Balcones Ct., Apt. 20
El Paso, TX 79912-3340

City, State, ZIP+4® _____

PS Form 3800, April 2015 PSN 7530-02-000-9000 See Reverse for Instructions

U.S. Postal Service™
CERTIFIED MAIL® RECEIPT
Domestic Mail Only

For delivery information, visit our website at www.usps.com

OFFICIAL USE

Certified Mail Fee \$ 3.60

Extra Services & Fees (check box, add fee as appropriate)

Return Receipt (hardcopy) \$ 2.85

Return Receipt (electronic) \$ _____

Certified Mail Restricted Delivery \$ _____

Adult Signature Required \$ _____

Adult Signature Restricted Delivery \$ _____

Postage \$.71

Postmark Here

Total Postage and Fees \$ 4.31

Sent To 7/16

Street and Apt. N° J. Phelps White III
8883F SW 94th Lane
Ocala, FL 34481

City, State, ZIP+4® _____

PS Form 3800, April 2015 PSN 7530-02-000-9000 See Reverse for Instructions

U.S. Postal Service™
CERTIFIED MAIL® RECEIPT
Domestic Mail Only

For delivery information, visit our website at www.usps.com

OFFICIAL USE

Certified Mail Fee \$ 3.60

Extra Services & Fees (check box, add fee as appropriate)

Return Receipt (hardcopy) \$ 2.85

Return Receipt (electronic) \$ _____

Certified Mail Restricted Delivery \$ _____

Adult Signature Required \$ _____

Adult Signature Restricted Delivery \$ _____

Postage \$.71

Postmark Here

Total Postage and Fees \$ 4.31

Sent To 7/16

Street and Apt. N° Keith Williams
2015 Coleman Court
Midland, TX 79705

City, State, ZIP+4® _____

PS Form 3800, April 2015 PSN 7530-02-000-9000 See Reverse for Instructions

U.S. Postal Service™
CERTIFIED MAIL® RECEIPT
Domestic Mail Only

For delivery information, visit our website at www.usps.com

OFFICIAL USE

Certified Mail Fee \$ 3.60

Extra Services & Fees (check box, add fee as appropriate)

Return Receipt (hardcopy) \$ 2.85

Return Receipt (electronic) \$ _____

Certified Mail Restricted Delivery \$ _____

Adult Signature Required \$ _____

Adult Signature Restricted Delivery \$ _____

Postage \$.71

Postmark Here

Total Postage and Fees \$ 4.31

Sent To 7/16

Street and Apt. N° Solis Resources, Ltd.
6804 Island Circle
Midland, TX 79707

City, State, ZIP+4® _____

PS Form 3800, April 2015 PSN 7530-02-000-9000 See Reverse for Instructions

U.S. Postal Service™
CERTIFIED MAIL® RECEIPT
Domestic Mail Only

For delivery information, visit our website at www.usps.com

OFFICIAL USE

Certified Mail Fee \$ 3.60

Extra Services & Fees (check box, add fee as appropriate)

Return Receipt (hardcopy) \$ 2.85

Return Receipt (electronic) \$ _____

Certified Mail Restricted Delivery \$ _____

Adult Signature Required \$ _____

Adult Signature Restricted Delivery \$ _____

Postage \$.71

Postmark Here

Total Postage and Fees \$ 4.31

Sent To 7/16

Street and Apt. N° Yates Brothers, a Partnership
105 South 4th Street
Artesia, NM 88210

City, State, ZIP+4® _____

PS Form 3800, April 2015 PSN 7530-02-000-9000 See Reverse for Instructions

7020 0640 0000 1043 1912

U.S. Postal Service™
CERTIFIED MAIL® RECEIPT
Domestic Mail Only

For delivery information, visit our website at www.usps.com

OFFICIAL USE

Certified Mail Fee
 \$ 3.60

Extra Services & Fees (check box, add fee as appropriate)
 Return Receipt (hardcopy) \$ 2.85
 Return Receipt (electronic) \$ _____
 Certified Mail Restricted Delivery \$ _____
 Adult Signature Required \$ _____
 Adult Signature Restricted Delivery \$ _____

Postmark
 Here

Postage
 \$.11

Total Postage: \$ 7.16

Sent to WPX Energy Permian, LLC
3500 One Williams Center, MD 38
Tulsa, Oklahoma 74172
 City, State, ZIP

PS Form 3800, April 2015 PSN 7530-02-000-9007 See Reverse for Instructions

7020 0640 0000 1043 1943

U.S. Postal Service™
CERTIFIED MAIL® RECEIPT
Domestic Mail Only

For delivery information, visit our website at www.usps.com

OFFICIAL USE

Certified Mail Fee
 \$ 3.60

Extra Services & Fees (check box, add fee as appropriate)
 Return Receipt (hardcopy) \$ 2.85
 Return Receipt (electronic) \$ _____
 Certified Mail Restricted Delivery \$ _____
 Adult Signature Required \$ _____
 Adult Signature Restricted Delivery \$ _____

Postmark
 Here

Postage
 \$.11

Total Postage and \$ 7.16

Sent to James R. Gebel, Trustee of the James
R. Gebel Revocable Living Trust
PO Box 162
Roswell, NM 88202
 City, State, ZIP+4

PS Form 3800, April 2015 PSN 7530-02-000-9007 See Reverse for Instructions

Padilla Law Firm, P.A.
Ernest L. Padilla
PO Box 2523
Santa Fe, NM 87504

7020 0640 0000 1043 1547

U.S. Postal Service™
CERTIFIED MAIL® RECEIPT
Domestic Mail Only

OFFICIAL USE

For delivery information, visit our website at www.usps.com

Certified Mail Fee \$ 3.60

Extra Services & Fees (select one, add fee to postage)

Return Receipt (hardcopy) \$ 2.85

Return Receipt (electronic) \$ _____

Certified Mail Restricted Delivery \$ _____

Adult Signature Required \$ _____

Adult Signature Restricted Delivery \$ _____

Postage \$ 1.11

Postmark
Here

Total Postage at \$ 7.16
Sent To New Mexico Western Minerals, Inc.
PO Box 1738
Street and Apt. # Roswell, NM 88202-1738
City, State, ZIP+4

P.S. Form 3800 ©2019 USPS® PSN 7510-01-000-9000

CERTIFIED MAIL



7020 0640 0000 1043 1547

New Mexico Western Minerals, Inc.
PO Box 1738
Roswell, NM 88202-1738

RETURN RECEIPT



RETURN TO SENDER
NOT DELIVERABLE AS ADDRESSEE
UNABLE TO FORWARD
SC: 67584252323
4868-0458-15-39

Padilla Law Firm, P.A.
Ernest L. Padilla
PO Box 2523
Santa Fe, NM 87504

2020 0640 0000 1043 1608

U.S. Postal Service
CERTIFIED MAIL® RECEIPT
Domestic Mail Only

For delivery information, visit our website at www.usps.com
OFFICIAL USE

Certified Mail Fee	\$ 3.60
Extra Services & Fees (check box, add fee if applicable)	\$ 2.85
<input type="checkbox"/> Return Receipt (hardcopy)	\$
<input type="checkbox"/> Return Receipt (electronic)	\$
<input type="checkbox"/> Certified Mail Restricted Delivery	\$
<input type="checkbox"/> Adult Signature Required	\$
<input type="checkbox"/> Adult Signature Restricted Delivery	\$
Postage	\$.71
Total Postage and	\$ 7.16
Sent To	Colkelan Corporation
Street and Apt. No.	PO Noc 25663
City, State, ZIP+4®	Albuquerque, NM 87125

Postmark
Here

PS Form 3800, April 2015 PSN 7530-0200-9047 See Reverse for Instructions

CERTIFIED MAIL



020 0640 0000 1043 1608

ANK


Colkelan Corporation
PO Noc 25663
Albuquerque, NM 87125



RETURN RECEIPT REQUESTED

2/10

8712530663 B006



U.S. Postal ServiceTM
CERTIFIED MAIL[®] RECEIPT
Domestic Mail Only

OFFICIAL USE

For delivery information, visit our website at www.usps.com

7020 0640 0000 1043 1745

Certified Mail Fee \$ 3.60

Extra Services & Fees (check box, add fee as appropriate)

Return Receipt (hardcopy) \$ 2.85

Return Receipt (electronic) \$ _____

Certified Mail Restricted Delivery \$ _____

Adult Signature Required \$ _____

Adult Signature Restricted Delivery \$ _____

Postmark
Here

Postage \$ 1.71

Total Postage air \$ 7.16

Sent to _____

Bean Family Limited Company
PO Box 1738
Roswell, NM 88202

Street and Apt. N. _____

City, State, ZIP+4[®] _____
PS Form 3800, April 2015 PSN 7530-0200-9047 See Reverse for Instructions

Padilla Law Firm, P.A.
Ernest L. Padilla
PO Box 2523
Santa Fe, NM 87504

CERTIFIED MAIL



7020 0640 0000 1043 1745

Bean Family Limited Company
PO Box 1738
Roswell, NM 88202

40
7/19

5755202813

2110007/03/21
RETURN TO SENDER
AS APPROPRIATE
NOT DELIVERABLE
OR UNDELIVERABLE
FORWARD
8755202813
090801460-15-53

RETURN RECEIPT
REQUESTED



Padilla Law Firm, P.A.
Ernest L. Padilla
PO Box 2523
Santa Fe, NM 87504

07/23

Marathon Oil Company
P.O. Box 552
Midland, Texas 79702

7020 0640 0000 1043 1899



CERTIFIED MAIL



RETURN RECEIPT

152

75752242333

UTF

BC: 87504252323 *0968-01457-15-39
RETURN TO SENDER
NOT DELIVERABLE AS ADDRESSED
UNABLE TO FORWARD
0807/25/21

7020 0640 0000 1043 1899

U.S. Postal Service
CERTIFIED MAIL® RECEIPT

OFFICIAL USE

For delivery information, visit our website at www.usps.com


Certified Mail Fee	
\$	3.60
Extra Services & Fees (check box, add fee as appropriate)	
<input type="checkbox"/> Return Receipt (hardcopy)	\$ 2.95
<input type="checkbox"/> Return Receipt (electronic)	\$
<input type="checkbox"/> Certified Mail Restricted Delivery	\$
<input type="checkbox"/> Adult Signature Required	\$
<input type="checkbox"/> Adult Signature Restricted Delivery	\$

Postmark
Here


Total Postage and Fees \$ 7.16
Sent to P.O. Box 552
Marathon Oil Company
Midland, Texas 79702
City, State, ZIP+4

PS Form 3800, April 2015 PSN 7530-02-000-9000

COMPULSORY POOLING APPLICATION CHECKLIST	
ALL INFORMATION IN THE APPLICATION MUST BE SUPPORTED BY SIGNED AFFIDAVITS	
Case: 22085	Applicant's Response
Date	8/3/2021
Applicant	Colgate Operating, LLC
Designated Operator & OGRID (affiliation if applicable)	371449
Applicant's Counsel	Ernest L. Padilla
Case Title:	Application of Colgate Operating, LLC for compulsory pooling in Eddy County, New Mexico
Entries of Appearance/Intervenors	None
Well Family	Klondike 9 State Com
Formation/Pool	
Formation Name(s) or Verticle Extent	West Winchester Bone Spring
Primary Product (Oil or Gas)	Oil
Pooling this verticle extent	Bone Spring Formation
Pool Name and Pool Code	West Winchester Bone Spring - Pool Code 97569
Well Location Setback Rules	Standard
Spacing Unit Size	320
Spacing Unit	
Type (Horizontal/Verticle)	Horizontal
Size (acres)	320
Building Blocks	160
Orientation	E/W
Description: TRS/County	S/2 of Section 9, 19S, 28E, Eddy County, NM
Description: TRS/County	Eddy
Standard Horizontal Well Spacing Unit	Yes
Other Situations	
Depth Severance: No	NO
Proximity Tracts: If yes, description	NO
Proximity Defining Well: If yes, description	NO
Applicant's Ownership in Each Tract	Ex. 9 pgs. 5-6
Well(s)	
Name & API (if assigned), surface and bottom hole location footages, completion target, orientation, completion status (standard or non-standard)	<p>Klondike 9 State Com 123H This proposed well is a horizontal well with a legal surface location in Units I/P of Section 9, T19S, R28E, and an intended legal bottom hole location in Unit L of Section 9, T19S, R28E, Eddy County, New Mexico. It will have a TVD of approximately 7,000 feet and TMD of approximately 12,080 feet, and will target the 2nd Bone Spring.</p> <p>Klondike 9 State Com 124H This proposed well is a horizontal well with a legal surface location in Units I/P of Section 9, T19S, R28E, and an intended legal bottom hole location in Unit M of Section 9, T19S, R28E, Eddy County, New Mexico. It will have a TVD of approximately 7,000 feet and TMD of approximately 12,080 feet, and will target the 2nd Bone Spring.</p> <p>Klondike 9 State Com 133H This proposed well is a horizontal well with a legal surface location in Units I/P of Section 9, T19S, R28E, and an intended legal bottom hole location in Unit L of Section 9, T19S, R28E, Eddy County, New Mexico. It will have a TVD of approximately 8,150 feet and TMD of approximately 13,230 feet, and will target the 3rd Bone Spring.</p> <p>Klondike 9 State Com 134H This proposed well is a horizontal well with a legal surface location in Units I/P of Section 9, T19S, R28E, and an intended legal bottom hole location in Unit M Section 9, T19S, R28E, Eddy County, New Mexico. It will have a TVD of approximately 8,150 feet and TMD of approximately 13,230 feet, and will target the 3rd Bone Spring.</p>
Horizontal Well First and Last Take Points	Ex.1 through 4
Completion Target (Formation, TVD and MD)	Bone Spring
	Identify the Exhibit and Page for Information below this line
AFE Capex and Operating Costs	
Drilling Supervision/Month \$	\$8000/\$800
Production Supervision/Month \$	

Justification for Supervision Costs	Standard in area
Request Risk Charge	200%
Notice of Hearing	
Proposed Notice of Hearing	Exhibit C pgs. 2-9
Proof of Mailed Notice of Hearing (20 days before hearing)	Exhibit C pgs. 10-33
Proof of Published Notice of Hearing (10 days before hearing)	None
Ownership Determination	
Land Ownership Schematic of the Spacing Unit	Exhibit A pgs. 5-6
Tract List (including lease numbers and owners)	Exhibit A pgs. 5-6
Pooled Parties (including ownership type)	Exhibit A pgs. 5-6
Unlocatable Parties to be Pooled	None
Ownership Depth Severance (including percentage above & below)	None
Joinder	
Sample Copy of Proposed Letter	Exhibit A pgs. 8-10
List of Interest Owners (ie Exhibit A of JOA)	Exhibit A pgs. 5-6
Chronology of Contact with Non-Joined Working Interests	Exhibit A pg. 7
Overhead Rates in Proposal Letter	Exhibit A pgs. 8-10
Cost Estimates to Drill and Complete	Exhibit A pgs. 11-14
Cost Estimate to Equip Well	Exhibit A pgs. 11-14
Cost Estimate for Production Facilities	
Geology	
Summary (including special considerations)	Exhibit B pgs. 1-4
Spacing Unit Schematic	Exhibit B1.2 pg. 7
Gunbarrel/Lateral Trajectory Schematic	Exhibit B1.3 pg. 8
Well Orientation (with rationale)	East West
Target Formation	Exhibit B1.8, B1.9, B1.10 pgs.13-15
HSU Cross Section	Exhibit B1.10 pgs. 13, 14, 15
Depth Severance Discussion	
Forms, Figures and Tables	
C-102	will be supplemented
Tracts	Exhibit A-9-10 pgs. 5-6 and 15-16
Summary of Interests, Unit Recapitulation (Tracts)	Exhibit A-9-10 pgs. 5-6 and 15-16
General Location Map (including basin)	Exhibit B1.1 pg. 6
Well Orientation (with rationale)	area preference
Structure Contour Map - Subsea Depth	Exhibit B1.4 pg. 9, and B.1.6 pg. 11
Cross Section Location Map (including wells)	Exhibit B1.2 pg. 7
Cross Section (including Landing Zone)	Exhibits B1.8, B1.9, B1.10 pgs. 13, 14, 15
Additional Information	
CERTIFICATION: I hereby certify that the information provided in this checklist is complete and accurate.	
Printed Name: (Attorney or Party Representative):	Ernest L. Padilla
Signed Name: (Attorney or Party Representative):	
Date:	8/3/2021

COMPULSORY POOLING APPLICATION CHECKLIST	
ALL INFORMATION IN THE APPLICATION MUST BE SUPPORTED BY SIGNED AFFIDAVITS	
Case: 22086	Applicant's Response
Date	8/3/2021
Applicant	Colgate Operating, LLC
Designated Operator & OGRID (affiliation if applicable)	371449
Applicant's Counsel	Ernest L. Padilla
Case Title:	Application of Colgate Operating, LLC for compulsory pooling in Eddy County, New Mexico
Entries of Appearance/Intervenors	None
Well Family	Madera 9 State Com
Formation/Pool	
Formation Name(s) or Verticle Extent	West Winchester Bone Spring
Primary Product (Oil or Gas)	Oil
Pooling this verticle extent	Bone Spring Formation
Pool Name and Pool Code	West Winchester Bone Spring - Pool Code 97569
Well Location Setback Rules	Standard
Spacing Unit Size	320
Spacing Unit	
Type (Horizontal/Verticle)	Horizontal
Size (acres)	320
Building Blocks	160
Orientation	E/W
Description: TRS/County	N/2 of Section 9, 19S, 28E, Eddy County, NM
Description: TRS/County	Eddy
Standard Horizontal Well Spacing Unit	Yes
Other Situations	
Depth Severance: No	NO
Proximity Tracts: If yes, description	NO
Proximity Defining Well: If yes, description	NO
Applicant's Ownership in Each Tract	
Well(s)	
Name & API (if assigned), surface and bottom hole location footages, completion target, orientation, completion status (standard or non-standard)	<p>Madera 9 State Com 121H This proposed well is a horizontal well with a legal surface location in Units I/P of Section 9, T19S, R28E, and an intended legal bottom hole location in Unit L of Section 9, T19S, R28E, Eddy County, New Mexico. It will have a TVD of approximately 7,000 feet and TMD of approximately 12,080 feet, and will target the 2nd Bone Spring.</p> <p>Madera 9 State Com 122H This proposed well is a horizontal well with a legal surface location in Units A/H of Section 9, T19S, R28E, and an intended legal bottom hole location in Unit D of Section 9, T19S, R28E, Eddy County, New Mexico. It will have a TVD of approximately 7,000 feet and TMD of approximately 12,080 feet, and will target the 2nd Bone Spring.</p> <p>Madera 9 State Com 131H This proposed well is a horizontal well with a legal surface location in Units A/H of Section 9, T19S, R28E, and an intended legal bottom hole location in Unit L1 of Section 9, T19S, R28E, Eddy County, New Mexico. It will have a TVD of approximately 8,150 feet and TMD of approximately 13,230 feet, and will target the 3rd Bone Spring.</p> <p>Madera 9 State Com 132H This proposed well is a horizontal well with a legal surface location in Units A/H of Section 9, T19S, R28E, and an intended legal bottom hole location in Unit E Section 9, T19S, R28E, Eddy County, New Mexico. It will have a TVD of approximately 8,150 feet and TMD of approximately 13,230 feet, and will target the 3rd Bone Spring.</p>
Horizontal Well First and Last Take Points	
Completion Target (Formation, TVD and MD)	
	Identify the Exhibit and Page for Information below this line
AFE Capex and Operating Costs	
Drilling Supervision/Month \$	\$8000/\$800
Production Supervision/Month \$	

Justification for Supervision Costs	Standard in area
Request Risk Charge	200%
Notice of Hearing	
Proposed Notice of Hearing	Exhibit C pgs. 2-9
Proof of Mailed Notice of Hearing (20 days before hearing)	Exhibit C pgs. 10-33
Proof of Published Notice of Hearing (10 days before hearing)	None
Ownership Determination	
Land Ownership Schematic of the Spacing Unit	Exhibit A pgs. 15-16
Tract List (including lease numbers and owners)	Exhibit A pgs. 15-16
Pooled Parties (including ownership type)	Exhibit A pgs. 15-16
Unlocatable Parties to be Pooled	None
Ownership Depth Severance (including percentage above & below)	None
Joinder	
Sample Copy of Proposed Letter	Exhibit A pgs. 18-20
List of Interest Owners (ie Exhibit A of JOA)	Exhibit A pgs. 15-16
Chronology of Contact with Non-Joined Working Interests	Exhibit A pg. 17
Overhead Rates in Proposal Letter	Exhibit A pgs. 18-20
Cost Estimates to Drill and Complete	Exhibit A pgs. 21-24
Cost Estimate to Equip Well	Exhibit A pgs. 21-24
Cost Estimate for Production Facilities	
Geology	
Summary (including special considerations)	Exhibit B pgs. 1-4
Spacing Unit Schematic	Exhibit B1.2 pg. 7
Gunbarrel/Lateral Trajectory Schematic	Exhibit B1.3 pg. 8
Well Orientation (with rationale)	East West
Target Formation	Exhibit B1.8, B1.9, B1.10 pgs. 13-15
HSU Cross Section	Exhibit B1.8, B1.9, B1.10 pgs. 13-15
Depth Severance Discussion	
Forms, Figures and Tables	
C-102	will be supplemented
Tracts	Exhibit A-10 pgs. 15-16
Summary of Interests, Unit Recapitulation (Tracts)	Exhibit A-10 pgs. 15-16
General Location Map (including basin)	Exhibit B1.2 pg. 7
Well Orientation (with rationale)	East West
Structure Contour Map - Subsea Depth	Exhibit B1.4 pg9, and B1.6 pg. 11
Cross Section Location Map (including wells)	Exhibit B1.2 pg. 7
Cross Section (including Landing Zone)	Exhibits B1.8, B1.9, B1.10 pgs. 13-15
Additional Information	
CERTIFICATION: I hereby certify that the information provided in this checklist is complete and accurate.	
Printed Name: (Attorney or Party Representative):	Ernest L. Padilla
Signed Name: (Attorney or Party Representative):	
Date:	8/3/2021