

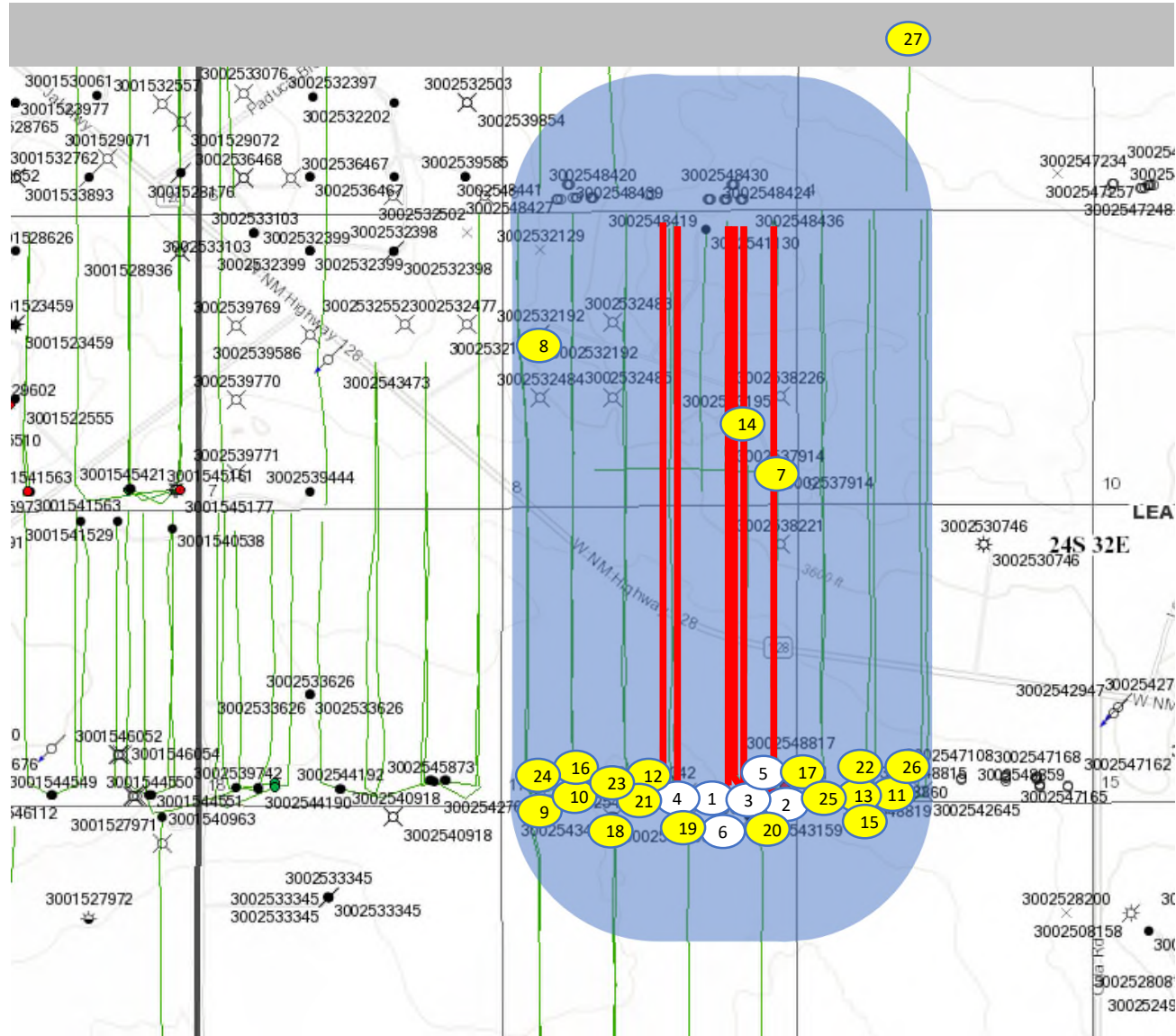
Mesa Verde 1/2 Mile AOR with Trajectories

Key

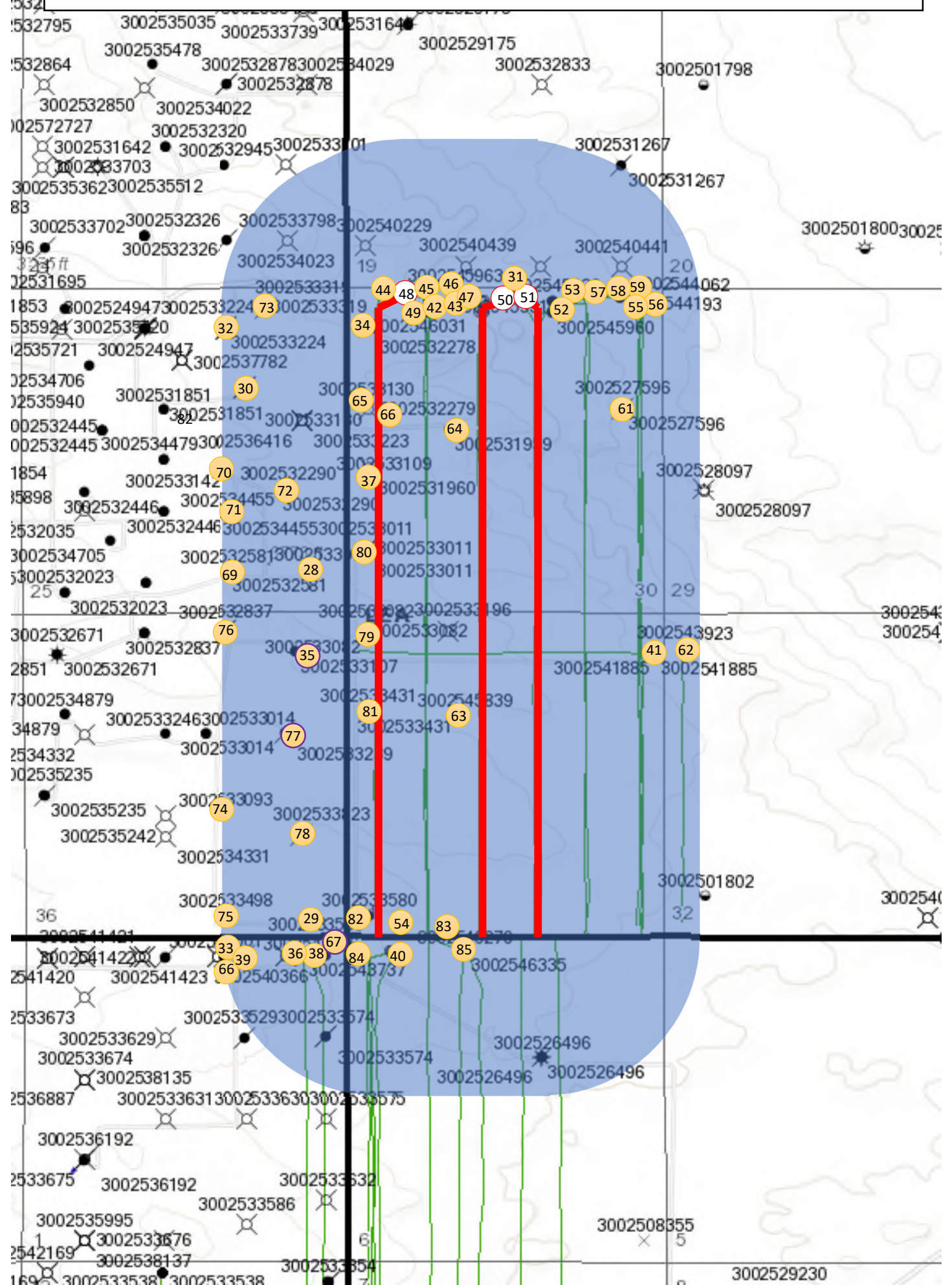
- CLGC Well Trajectory
- 1/2 mile Area of Review
- CLGC Well ID, SHL
- AOR Well ID, SHL

*Note- wells within gray border have a SHL off of the map but the BHL in the 1/2 mile AOR.

- Wells (IHS)
- LOC
 - ☆ GAS
 - × ABANDONED-NO SHOWS
 - ✕ ABANDONED LOC
 - ☆ GAS SHOWS
 - OIL SHOWS
 - ☆ O&G SHOWS
 - OIL
 - ☆ O&G
 - OTHER
 - ☆ INJ-NO SHOWS
 - ☆ SUS
 - ☆ AGW
 - ☆ AOW
 - ☆ AO&GW
 - <Null>



Avogato 1/2 Mile AOR with Well Trajectories



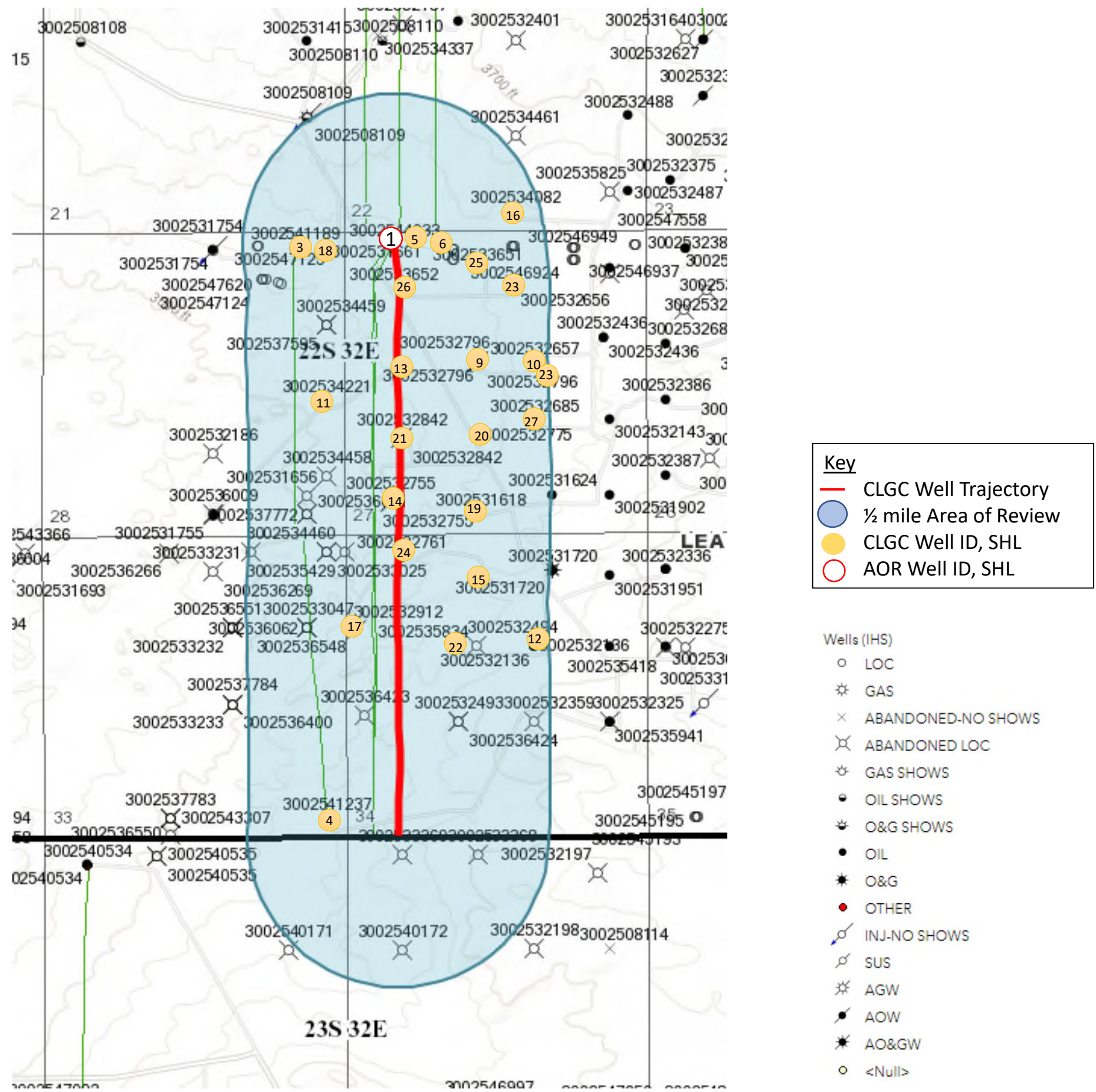
Key

- CLGC Well Trajectory
- 1/2 mile Area of Review
- CLGC Well ID, SHL
- AOR Well ID, SHL

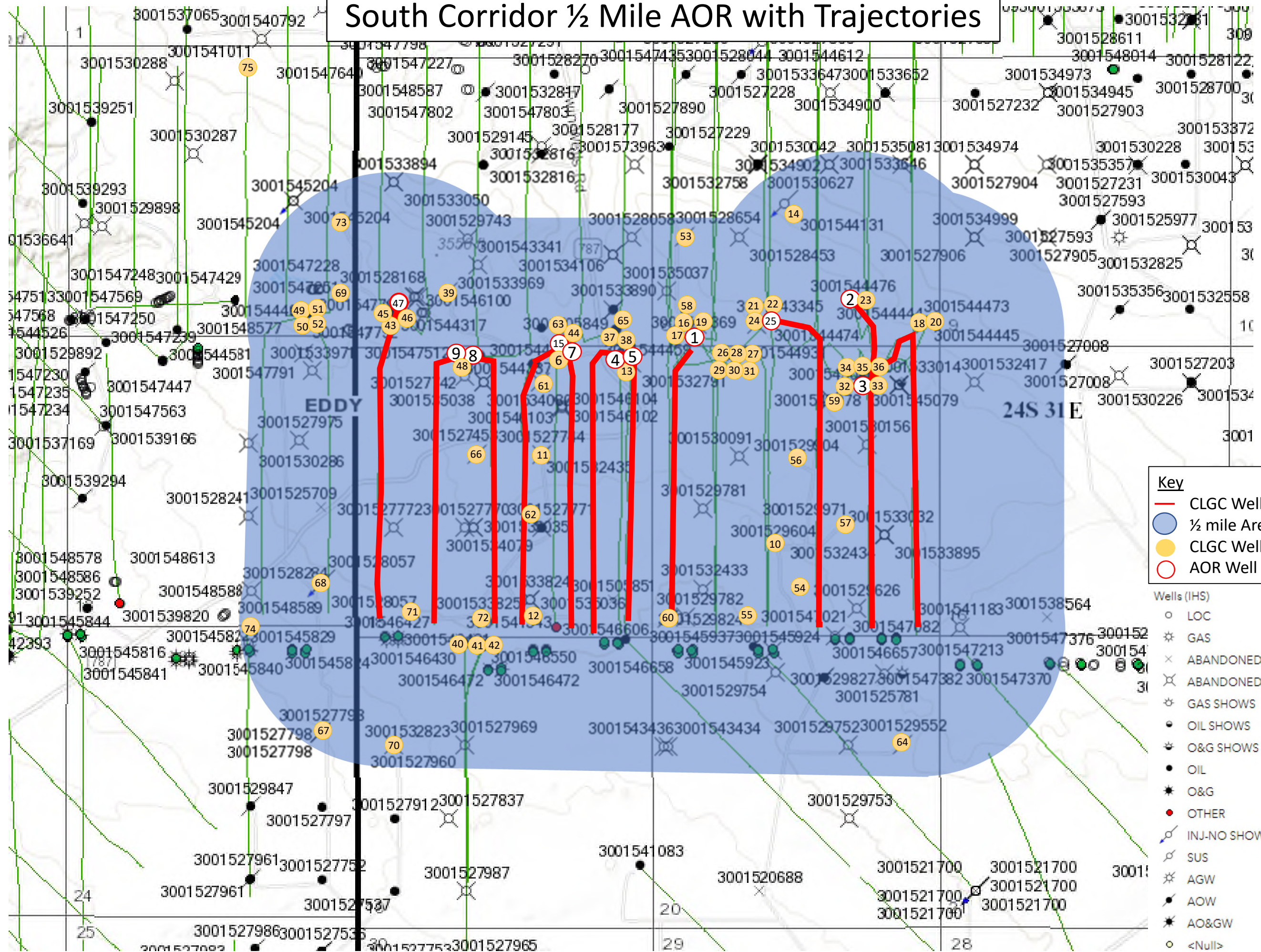
Wells (IHS)

- LOC
- ⊛ GAS
- × ABANDONED-NO SHOWS
- ⊗ ABANDONED LOC
- ⊛ GAS SHOWS
- OIL SHOWS
- ⊛ O&G SHOWS
- OIL
- ⊛ O&G
- OTHER
- ⊛ INJ-NO SHOWS
- ⊛ SUS
- ⊛ AGW
- ⊛ AOW
- ⊛ AO&GW
- <Null>

Taco Cat 1/2 Mile AOR with Well Trajectories



South Corridor 1/2 Mile AOR with Trajectories

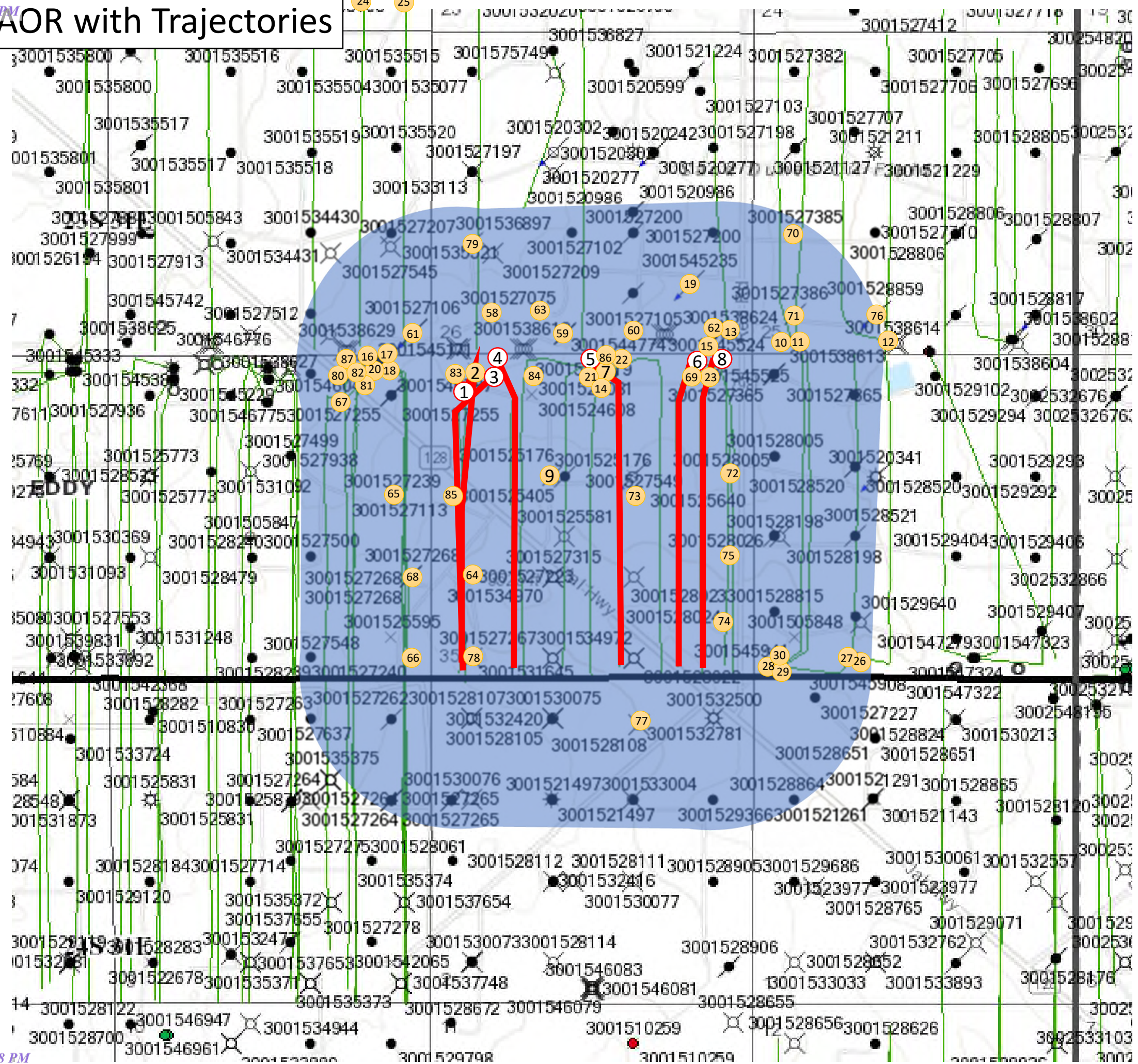


Key

- CLGC Well Trajectory
- 1/2 mile Area of Review
- CLGC Well ID, SHL
- AOR Well ID, SHL

Wells (IHS)

- LOC
- GAS
- ABANDONED-NO SHOWS
- ABANDONED LOC
- GAS SHOWS
- OIL SHOWS
- O&G SHOWS
- OIL
- O&G
- OTHER
- INJ-NO SHOWS
- SUS
- AGW
- AOW
- AO&GW
- <Null>



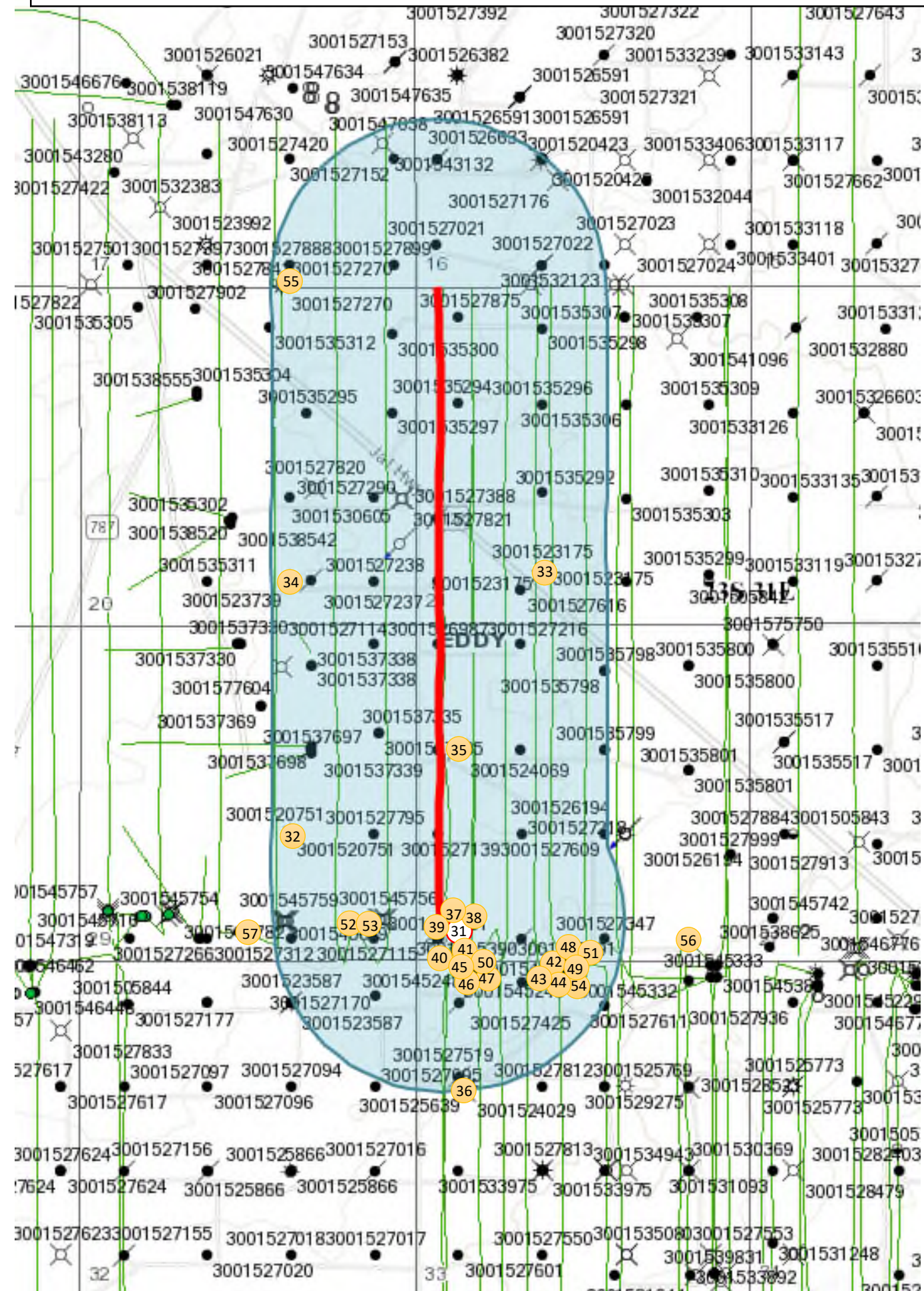
Key

- CLGC Well Trajectory
- 1/2 mile Area of Review
- CLGC Well ID, SHL
- AOR Well ID, SHL

Wells (IHS)

- LOC
- ☆ GAS
- × ABANDONED-NO SHOWS
- ⊗ ABANDONED LOC
- ☆ GAS SHOWS
- OIL SHOWS
- ⊗ O&G SHOWS
- OIL
- ☆ O&G
- OTHER
- ⊗ INJ-NO SHOWS
- ⊗ SUS
- ⊗ AGW
- ⊗ AOW
- ⊗ AO&GW
- <Null>

Iridium 1/2 Mile AOR with Trajectories



Key

- CLGC Well Trajectory
- 1/2 mile Area of Review
- CLGC Well ID, SHL
- AOR Well ID, SHL

Wells (IHS)

- LOC
- GAS
- ABANDONED-NO SHOWS
- ABANDONED LOC
- GAS SHOWS
- OIL SHOWS
- O&G SHOWS
- OIL
- O&G
- OTHER
- INJ-NO SHOWS
- SUS
- AGW
- AOW
- AO&GW
- <Null>

Cedar Canyon 1/2 Mile AOR with Trajectories

Key

- CLGC Well Trajectory
- 1/2 mile Area of Review
- CLGC Well ID, SHL
- AOR Well ID, SHL

*Note- wells within gray border have a SHL off of the map but the BHL in the 1/2 mile AOR.

**Note- The following wells are not labeled since they are duplicates: 63, 64, 66, 67, 68, 69, 70, 72

- Wells (IHS)
- LOC
 - ⊛ GAS
 - × ABANDONED-NO SHOWS
 - ⊗ ABANDONED LOC
 - ⊕ GAS SHOWS
 - OIL SHOWS
 - ⊕ O&G SHOWS
 - OIL
 - ⊕ O&G
 - OTHER
 - ⊕ INJ-NO SHOWS
 - ⊕ SUS
 - ⊕ AGW
 - ⊕ AOW
 - ⊕ AO&GW
 - <Null>

