

**BEFORE THE OIL CONSERVATION DIVISION
EXAMINER HEARING OCTOBER 7, 2021**

**APPLICATIONS OF DEVON ENERGY PRODUCTION
COMPANY, L.P., FOR HORIZONTAL SPACING UNITS
AND COMPULSORY POOLING, EDDY COUNTY, NEW MEXICO**

Case No. 22185:

**Burton Flat 26-28 Fed State Com 331H Well
Burton Flat 26-28 Fed State Com 332H Well
Burton Flat 26-28 Fed State Com 333H Well**

Case No. 22186:

Burton Flat 26-28 Fed State Com 621H Well

Case No. 22187:

Burton Flat 26-28 Fed State Com 622H Well

Case No. 22188:

**Burton Flat 26-28 Fed State Com 334H Well
Burton Flat 26-28 Fed State Com 335H Well
Burton Flat 26-28 Fed State Com 336H Well**

Case No. 22189:

Burton Flat 26-28 Fed State Com 623H Well

Case No. 22190:

Burton Flat 26-28 Fed State Com 624H Well

Devon Energy Production Company, L.P.

TABLE OF CONTENTS

NORTH/2:

TAB 1 **Reference for Case Nos. 22185, 22186, and 22187**
Application Case No. 22185 – Burton Flat 26-28 Fed State Com 331H Well, 332H Well, and 333H Well
NMOCD Checklist Case No. 22185
Application Case No. 22186 – Burton Flat 26-28 Fed State Com 621H Well
NMOCD Checklist Case No. 22186
Application Case No. 22187 – Burton Flat 26-28 Fed State Com 622H Well
NMOCD Checklist Case No. 22187

TAB 2 Case No. 22185:
Exhibit A: Affidavits of Andy D. Bennett, Landman
Exhibit A-1: C-102 Forms
Exhibit A-2: Ownership and Sectional Map
Exhibit A-3: Well Proposal Letters and AFEs
Exhibit A-4: Chronology of Contacts with Uncommitted Owners

Case No. 22186:
Exhibit A: Affidavits of Andy D. Bennett, Landman
Exhibit A-1: C-102 Forms
Exhibit A-2: Ownership and Sectional Map
Exhibit A-3: Well Proposal Letters and AFEs
Exhibit A-4: Chronology of Contacts with Uncommitted Owners

Case No. 22187:
Exhibit A: Affidavits of Andy D. Bennett, Landman
Exhibit A-1: C-102 Forms
Exhibit A-2: Ownership and Sectional Map
Exhibit A-3: Well Proposal Letters and AFEs
Exhibit A-4: Chronology of Contacts with Uncommitted Owners

TAB 3 Case No. 22185:
Exhibit B: Affidavits of Joseph Dixon, Geologist
Exhibit B-1: Structure Map
Exhibit B-2: Stratigraphic Cross Section
Exhibit B-3: Gross Isochore
Exhibit B-4: Gun Barrel View
Exhibit B-5: Trajectory Cross-section

Case No. 22186:
Exhibit B: Affidavits of Joseph Dixon, Geologist
Exhibit B-1: Structure Map
Exhibit B-2: Stratigraphic Cross Section

Exhibit B-3: Gross Isochore
Exhibit B-4: Gun Barrel View
Exhibit B-5: Trajectory Cross-section

Case No. 22187:

Exhibit B: Affidavits of Joseph Dixon, Geologist
Exhibit B-1: Structure Map
Exhibit B-2: Stratigraphic Cross Section
Exhibit B-3: Gross Isochore
Exhibit B-4: Gun Barrel View
Exhibit B-5: Trajectory Cross-section

TAB 4 Exhibit C: Affidavits of Notice, Darin C. Savage
Exhibit C-1: Notice Letters (WI & ORRI)
Exhibit C-2: Mailing List
Exhibit C-3: Affidavit of Publication

SOUTH/2:

TAB 1 **Reference for Case Nos. 22188, 22189, and 22190**
Application Case No. 22188 – Burton Flat 26-28 Fed State Com 334H Well, 335H Well, and 336H Well
NMOCD Checklist Case No. 22188
Application Case No. 22189 – Burton Flat 26-28 Fed State Com 623H Well
NMOCD Checklist Case No. 22189
Application Case No. 22190 – Burton Flat 26-28 Fed State Com 624H Well
NMOCD Checklist Case No. 22190

TAB 2 Case No. 22188:
Exhibit A: Affidavits of Andy D. Bennett, Landman
Exhibit A-1: C-102 Forms
Exhibit A-2: Ownership and Sectional Map
Exhibit A-3: Well Proposal Letters and AFEs
Exhibit A-4: Chronology of Contacts with Uncommitted Owners

Case No. 22189:

Exhibit A: Affidavits of Andy D. Bennett, Landman
Exhibit A-1: C-102 Forms
Exhibit A-2: Ownership and Sectional Map
Exhibit A-3: Well Proposal Letters and AFEs
Exhibit A-4: Chronology of Contacts with Uncommitted Owners

Case No. 22190:

Exhibit A: Affidavits of Andy D. Bennett, Landman
Exhibit A-1: C-102 Forms
Exhibit A-2: Ownership and Sectional Map

Exhibit A-3: Well Proposal Letters and AFEs
Exhibit A-4: Chronology of Contacts with Uncommitted Owners

TAB 3

Case No. 22188:
Exhibit B: Affidavits of Joseph Dixon, Geologist
Exhibit B-1: Structure Map
Exhibit B-2: Stratigraphic Cross Section
Exhibit B-3: Gross Isochore
Exhibit B-4: Gun Barrel View
Exhibit B-5: Trajectory Cross-section

Case No. 22189:
Exhibit B: Affidavits of Joseph Dixon, Geologist
Exhibit B-1: Structure Map
Exhibit B-2: Stratigraphic Cross Section
Exhibit B-3: Gross Isochore
Exhibit B-4: Gun Barrel View
Exhibit B-5: Trajectory Cross-section

Case No. 22190:
Exhibit B: Affidavits of Joseph Dixon, Geologist
Exhibit B-1: Structure Map
Exhibit B-2: Stratigraphic Cross Section
Exhibit B-3: Gross Isochore
Exhibit B-4: Gun Barrel View
Exhibit B-5: Trajectory Cross-section

TAB 4

Exhibit C: Affidavit of Notice, Darin C. Savage
Exhibit C-1: Notice Letters (WI & ORRI)
Exhibit C-2: Mailing List
Exhibit C-3: Affidavit of Publication

TAB 1

Reference for Case Nos. 22185, 22186, and 22187

Application Case No. 22185 – Burton Flat 26-28 Fed State Com 331H Well,
332H Well, and 333H Well

NMOCD Checklist Case No. 22185

Application Case No. 22186 – Burton Flat 26-28 Fed State Com 621H Well

NMOCD Checklist Case No. 22186

Application Case No. 22187 – Burton Flat 26-28 Fed State Com 622H Well

NMOCD Checklist Case No. 22187

**STATE OF NEW MEXICO
ENERGY, MINERALS AND NATURAL RESOURCES DEPARTMENT
OIL CONSERVATION DIVISION**

**APPLICATION OF DEVON ENERGY PRODUCTION
COMPANY, L.P., FOR A HORIZONTAL SPACING UNIT
AND COMPULSORY POOLING, EDDY COUNTY, NEW MEXICO**

Case No. 22185

APPLICATION

Devon Energy Production Company, L.P. (“Devon”), OGRID No. 6137, through its undersigned attorneys, hereby files this Application with the Oil Conservation Division (“Division”) pursuant to the provisions of NMSA 1978, Section 70-2-17, for an order (1) creating, a standard 800-acre, more or less, spacing and proration unit comprised of the NW/4 of Section 26 and the N/2 of Sections 27 and 28, Township 20 South, Range 28 East, NMPM, Eddy County, New Mexico, and (2) pooling all uncommitted mineral interests in the Bone Spring formation, designated as an oil pool, underlying said unit.

In support of its Application, Devon states the following:

1. Devon is a working interest owner in the proposed horizontal spacing and proration unit (“HSU”) and has a right to drill a well thereon.
2. Devon proposes and dedicates to the HSU the **Burton Flat 26-28 Fed State Com 331H Well**, the **Burton Flat 26-28 Fed State Com 332H Well**, and the **Burton Flat 26-28 Fed State Com 333H Well**, as initial wells.
3. Devon proposes the **Burton Flat 26-28 Fed State Com 331H Well**, an oil well, to be horizontally drilled from a surface location in NE/4 NW/4 (Unit C) of Section 26, to a bottom hole location in the NW/4 NW/4 (Unit D) of Section 28.

4. Devon proposes the **Burton Flat 26-28 Fed State Com 332H Well**, an oil well, to be horizontally drilled from a surface location in NE/4 NW/4 (Unit C) of Section 26, to a bottom hole location in the NW/4 NW/4 (Unit D) of Section 28. The **Burton Flat 26-28 Fed State Com 332H Well** is the proximity well that is positioned in the unit to allow for the use of proximity tracts in the SW/4 NW/4 of Section 26 and the S/2 N/2 of Sections 27 and 28.

5. Devon proposes the **Burton Flat 26-28 Fed State Com 333H Well**, an oil well, to be horizontally drilled from a surface location in SE/4 NW/4 (Unit F) of Section 26, to a bottom hole location in the SW/4 NW/4 (Unit E) of Section 28.

6. The wells are orthodox in their location, and their take points and laterals comply with Statewide Rules for setbacks.

7. Devon has sought in good faith, but has been unable to obtain, voluntary agreement from all interest owners to participate in the drilling of the wells or in the commitment of their interests to the wells for its development within the proposed HSU.

8. The pooling of all interests in the Bone Spring formation within the proposed HSU, and creation of the spacing unit, will avoid the drilling of unnecessary wells, prevent waste and protect correlative rights.

9. In order to provide for its just and fair share of the oil and gas underlying the subject lands, Devon requests that all uncommitted interests in this HSU be pooled and that Devon be designated the operator of the proposed horizontal wells and HSU.

WHEREFORE, Devon requests that this Application be set for hearing on October 7, 2021, before an Examiner of the Oil Conservation Division, and after notice and hearing as required by law, the Division enter an order:

A. Approving the creation of a standard 800-acre, more or less, spacing and proration unit comprised of the NW/4 of Section 26 and the N/2 of Sections 27 and 28, Township 20 South, Range 28 East, NMPM, Eddy County, New Mexico;

B. Pooling all uncommitted mineral interests in the Bone Spring formation underlying the proposed HSU.

C. Approving the **Burton Flat 26-28 Fed State Com 331H Well**, the **Burton Flat 26-28 Fed State Com 332H Well**, and the **Burton Flat 26-28 Fed State Com 333H Well** as the wells for the HSU.

D. Designating Devon as operator of this HSU and the horizontal wells to be drilled thereon;

E. Authorizing Devon to recover its costs of drilling, equipping, and completing the wells;

F. Approving actual operating charges and costs of supervision, to the maximum extent allowable, while drilling and after completion, together with a provision adjusting the rates pursuant to the COPAS accounting procedures; and

G. Setting a 200% charge for the risk assumed by Devon in drilling and completing the wells in the event a working interest owner elects not to participate in the wells.

Respectfully submitted,

ABADIE & SCHILL, PC

/s/ Darin C. Savage

Darin C. Savage

William E. Zimsky
Andrew D. Schill
214 McKenzie Street

Santa Fe, New Mexico 87501
Telephone: 970.385.4401
Facsimile: 970.385.4901
darin@abadieschill.com
bill@abadieschill.com
andrew@abadieschill.com

**Attorneys for Devon Energy Production
Company, L.P.**


Application of Devon Energy Production Company, L.P. for a Horizontal Spacing Unit and Compulsory Pooling, Eddy County, New Mexico. Applicant in the above-styled cause seeks an order from the Division: (1) creating a standard 800-acre, more or less, spacing and proration unit comprised of the NW/4 of Section 26 and the N/2 of Sections 27 and 28, Township 20 South, Range 28 East, NMPM, Eddy County, New Mexico, and (2) pooling all mineral interests in the Bone Spring formation, an oil pool, underlying the unit. The proposed wells to be dedicated to the horizontal spacing unit are the **Burton Flat 26-28 Fed State Com 331H Well**, an oil well, to be horizontally drilled from a surface location in the NE/4 NW/4 (Unit C) of Section 26, to a bottom hole location in the NW/4 NW/4 (Unit D) of Section 28; the **Burton Flat 26-28 Fed State Com 332H Well**, an oil well, to be horizontally drilled from a surface location in the NE/4 NW/4 (Unit C) of Section 26, to a bottom hole location in the NW/4 NW/4 (Unit D) of Section 28; and the **Burton Flat 26-28 Fed State Com 333H Well**, an oil well, to be horizontally drilled from a surface location in the SE/4 NW/4 (Unit F) of Section 26, to a bottom hole location in the SW/4 NW/4 (Unit E) of Section 28. The **332H Well** is the proximity well, and proximity tracts will be utilized for the unit. The wells are orthodox in location and the take points and laterals comply with Statewide Rules for setbacks; also to be considered will be the cost of drilling and completing the wells and the allocation of the costs thereof; actual operating costs and charges for supervision; the designation of the Applicant as Operator of the wells and unit; and a 200% charge for the risk involved in drilling and completing the wells. The wells and lands are located approximately 1.5 miles north of Carlsbad, New Mexico.

COMPULSORY POOLING APPLICATION CHECKLIST

ALL INFORMATION IN THE APPLICATION MUST BE SUPPORTED BY SIGNED AFFIDAVITS

Case: 22185	APPLICANT'S RESPONSE
Date	October 5, 2021
Applicant	Devon Energy Production Company, L.P.
Designated Operator & OGRID (affiliation if applicable)	6137
Applicant's Counsel:	Darin C. Savage - Abadie & Schill, PC
Case Title:	Application of Devon Energy Production Company, L.P., for a Horizontal Spacing Unit and Compulsory Pooling, Eddy County, New Mexico
Entries of Appearance/Intervenors:	Sabinal Energy Operating, LLC and ConocoPhillips
Well Family	Burton Flats
Formation/Pool	
Formation Name(s) or Vertical Extent:	Bone Spring
Primary Product (Oil or Gas):	Oil
Pooling this vertical extent:	Exhibit B-2; 331H Well TVD approx. 8,827'; 332H Well TVD approx. 8,912'; 333H Well TVD approx. 8,837'
Pool Name and Pool Code:	Avalon; Bone Spring East [Code: 3713]
Well Location Setback Rules:	NMAC statewide rules apply
Spacing Unit Size:	800 acres, more or less
Spacing Unit	
Type (Horizontal/Vertical)	Horizontal
Size (Acres)	800 acres, more or less
Building Blocks:	quarter quarter sections (40 ac tracts)
Orientation:	east - west
Description: TRS/County	NW/4 of Section 26 and the N/2 of Sections 27 and 28, Township 20 South, Range 28 East, NMPM, Eddy County, New Mexico
Standard Horizontal Well Spacing Unit (Y/N), If No, describe	Yes
Other Situations	
Depth Severance: Y/N. If yes, description	No
Proximity Tracts: If yes, description	Yes; The Burton Flat 26-28 Fed State Com 332H Well is the proximity well that is positioned in the unit to allow for the use of proximity tracts in the SW/4 NW/4 of Section 26 and the S/2 N/2 of Sections 27 and 28.
Proximity Defining Well: if yes, description	Yes; Burton Flat 26-28 Fed State Com 332H Well
Applicant's Ownership in Each Tract	See Landman Exhibit A-2
Well(s)	

Name & API (if assigned), surface and bottom hole location, footages, completion target, orientation, completion status (standard or non-standard)	
Well #1	Burton Flat 26-28 Fed State Com 331H Well (API No. 30-015-pending), SHL: Unit C, 785' FNL, 2,111' FWL, Section 26, T20S-R28E, NMPM; BHL: Unit D, 440' FNL, 20' FWL Section 28, T20S-R28E, NMPM, laydown, standard location
Well #2	Burton Flat 26-28 Fed State Com 332H Well (API No. 30-015-pending), SHL: Unit C, 818' FNL, 2,061' FWL, Section 26, T20S-R28E, NMPM; BHL: Unit D, 1,310' FNL, 20' FWL Section 28, T20S-R28E, NMPM, laydown, standard location
Well #3	Burton Flat 26-28 Fed State Com 333H Well (API No. 30-015-pending), SHL: Unit F, 1,981' FNL, 2,518' FWL, Section 26, T20S-R28E, NMPM; BHL: Unit E, 2,200' FNL, 20' FWL Section 28, T20S-R28E, NMPM, laydown, standard
Well #1 Horizontal Well First and Last Take Points	Burton Flat 26-28 Fed State Com 331H Well: FTP 440' FNL, 2,553' FWL, Section 26; LTP 440' FNL, 100' FWL, Section 28
Well #2 Horizontal Well First and Last Take Points	Burton Flat 26-28 Fed State Com 332H Well: FTP 1,310' FNL, 2,553' FWL, Section 26; LTP 1,310' FNL, 100' FWL, Section 28
Well #3 Horizontal Well First and Last Take Points	Burton Flat 26-28 Fed State Com 333H Well: FTP 2,200' FNL, 2,552' FWL, Section 26; LTP 2,200' FNL, 100' FWL, Section 28
Well #1 Completion Target (Formation, TVD and MD)	Burton Flat 26-28 Fed State Com 331H Well: TVD approx. 8,827', TMD approx. 21,327'; Bone Spring Formation, See Exhibit B-2
Well #2 Completion Target (Formation, TVD and MD)	Burton Flat 26-28 Fed State Com 332H Well: TVD approx. 8,912', TMD approx. 21,412'; Bone Spring Formation, See Exhibit B-2
Well #3 Completion Target (Formation, TVD and MD)	Burton Flat 26-28 Fed State Com 333H Well: TVD approx. 8,837', TMD approx. 21,337'; Bone Spring Formation, See Exhibit B-2
AFE Capex and Operating Costs	
Drilling Supervision/Month \$	\$8,000, Exhibit A
Production Supervision/Month \$	\$800, Exhibit A
Justification for Supervision Costs	Exhibit A
Requested Risk Charge	200%, Exhibit A
Notice of Hearing	
Proposed Notice of Hearing	Exhibit C, C-1
Proof of Mailed Notice of Hearing (20 days before hearing)	Exhibit C-2
Proof of Published Notice of Hearing (10 days before hearing)	Exhibit C-3

Ownership Determination	
Land Ownership Schematic of the Spacing Unit	Exhibit A-2
Tract List (including lease numbers and owners)	Exhibit A-2
Pooled Parties (including ownership type)	Exhibit A-2
Unlocatable Parties to be Pooled	Exhibit A
Ownership Depth Severance (including percentage above & below)	Exhibit A-2, N/a
Joinder	
Sample Copy of Proposal Letter	Exhibit A-3
List of Interest Owners (ie Exhibit A of JOA)	Exhibit A-2
Chronology of Contact with Non-Joined Working Interests	Exhibit A-4
Overhead Rates In Proposal Letter	Exhibit A-3
Cost Estimate to Drill and Complete	Exhibit A-3
Cost Estimate to Equip Well	Exhibit A-3
Cost Estimate for Production Facilities	Exhibit A-3
Geology	
Summary (including special considerations)	Exhibit B
Spacing Unit Schematic	Exhibit B-1
Gunbarrel/Lateral Trajectory Schematic	Exhibit B-4
Well Orientation (with rationale)	Exhibit B, B-1
Target Formation	Exhibit B, B-2
HSU Cross Section	Exhibit B-2, B-4, B-5
Depth Severance Discussion	Exhibit B
Forms, Figures and Tables	
C-102	Exhibit A-1
Tracts	Exhibit A-1, A-2, B-1
Summary of Interests, Unit Recapitulation (Tracts)	Exhibit A-2
General Location Map (including basin)	Exhibit A-2
Well Bore Location Map	Exhibit B-1, B-4
Structure Contour Map - Subsea Depth	Exhibit B-1
Cross Section Location Map (including wells)	Exhibit B-2, B-5
Cross Section (including Landing Zone)	Exhibit B-2, B-4, B-5
Additional Information	
Special Provisions/Stipulations	
CERTIFICATION: I hereby certify that the information provided in this checklist is complete and accurate.	
Printed Name (Attorney or Party Representative):	Darin C. Savage
Signed Name (Attorney or Party Representative):	
Date:	10/5/2021

**STATE OF NEW MEXICO
ENERGY, MINERALS AND NATURAL RESOURCES DEPARTMENT
OIL CONSERVATION DIVISION**

**APPLICATION OF DEVON ENERGY PRODUCTION
COMPANY, L.P., FOR A HORIZONTAL SPACING UNIT
AND COMPULSORY POOLING, EDDY COUNTY, NEW MEXICO**

Case No. 22186

APPLICATION

Devon Energy Production Company, L.P. (“Devon”), OGRID No. 6137, through its undersigned attorneys, hereby files this Application with the Oil Conservation Division (“Division”) pursuant to the provisions of NMSA 1978, Section 70-2-17, for an order (1) creating, a standard 400-acre, more or less, spacing and proration unit comprised of the N/2 NW/4 of Section 26 and the N/2 N/2 of Sections 27 and 28, Township 20 South, Range 28 East, NMPM, Eddy County, New Mexico, and (2) pooling all uncommitted mineral interests in the Wolfcamp formation, designated as a wildcat oil pool, underlying said unit.

In support of its Application, Devon states the following:

1. Devon is a working interest owner in the proposed horizontal spacing and proration unit (“HSU”) and has a right to drill a well thereon.
2. Devon proposes and dedicates to the HSU the **Burton Flat 26-28 Fed State Com 621H Well**, as an initial well.
3. Devon proposes the **Burton Flat 26-28 Fed State Com 621H Well**, an oil well, to be horizontally drilled from a surface location in (NE/4 NW/4) (Unit C) of Section 26, to a bottom hole location in the NW/4 NW/4 (Unit D) of Section 28.

4. The well is orthodox in its location, and its take points and lateral comply with Statewide Rules for setbacks.

5. Devon has sought in good faith, but has been unable to obtain, voluntary agreement from all interest owners to participate in the drilling of the well or in the commitment of their interests to the well for its development within the proposed HSU.

6. The pooling of all interests in the Wolfcamp formation within the proposed HSU, and creation of the spacing unit, will avoid the drilling of unnecessary wells, prevent waste and protect correlative rights.

7. In order to provide for its just and fair share of the oil and gas underlying the subject lands, Devon requests that all uncommitted interests in this HSU be pooled and that Devon be designated the operator of the proposed horizontal well and HSU.

WHEREFORE, Devon requests that this Application be set for hearing on October 7, 2021, before an Examiner of the Oil Conservation Division, and after notice and hearing as required by law, the Division enter an order:

A. Approving the creation of a standard 400-acre, more or less, spacing and proration unit comprised of the N/2 NW/4 of Section 26 and the N/2 N/2 of Sections 27 and 28, Township 20 South, Range 28 East, NMPM, Eddy County, New Mexico;

B. Pooling all uncommitted mineral interests in the Wolfcamp formation underlying the proposed HSU.

C. Approving the **Burton Flat 26-28 Fed State Com 621H Well** as the well for the HSU.

D. Designating Devon as operator of this HSU and the horizontal well to be drilled thereon;

E. Authorizing Devon to recover its costs of drilling, equipping, and completing the well;

F. Approving actual operating charges and costs of supervision, to the maximum extent allowable, while drilling and after completion, together with a provision adjusting the rates pursuant to the COPAS accounting procedures; and

G. Setting a 200% charge for the risk assumed by Devon in drilling and completing the well in the event a working interest owner elects not to participate in the well.

Respectfully submitted,

ABADIE & SCHILL, PC

/s/ Darin C. Savage

Darin C. Savage

William E. Zimsky
Andrew D. Schill
214 McKenzie Street
Santa Fe, New Mexico 87501
Telephone: 970.385.4401
Facsimile: 970.385.4901
darin@abadieschill.com
bill@abadieschill.com
andrew@abadieschill.com

**Attorneys for Devon Energy Production
Company, L.P.**


Application of Devon Energy Production Company, L.P. for a Horizontal Spacing Unit and Compulsory Pooling, Eddy County, New Mexico. Applicant in the above-styled cause seeks an order from the Division: (1) creating, a standard 400-acre, more or less, spacing and proration unit comprised of the N/2 NW/4 of Section 26 and the N/2 N/2 of Sections 27 and 28, Township 20 South, Range 28 East, NMPM, Eddy County, New Mexico, and (2) pooling all uncommitted mineral interests in the Wolfcamp formation, designated as a wildcat oil pool, underlying said unit. The proposed well to be dedicated to the horizontal spacing unit is the **Burton Flat 26-28 Fed State Com 621H Well**, an oil well, to be horizontally drilled from a surface location in the NE/4 NW/4 (Unit C) of Section 26, to a bottom hole location in the NW/4 NW/4 (Unit D) of Section 28. The well is orthodox in location and the take points and lateral comply with Statewide Rules for setbacks; also to be considered will be the cost of drilling and completing the well and the allocation of the costs thereof; actual operating costs and charges for supervision; the designation of the Applicant as Operator of the well and unit; and a 200% charge for the risk involved in drilling and completing the well. The well and lands are located approximately 1.5 miles north of Carlsbad, New Mexico.

COMPULSORY POOLING APPLICATION CHECKLIST

ALL INFORMATION IN THE APPLICATION MUST BE SUPPORTED BY SIGNED AFFIDAVITS

Case: 22186	APPLICANT'S RESPONSE
Date	October 5, 2021
Applicant	Devon Energy Production Company, L.P.
Designated Operator & OGRID (affiliation if applicable)	6137
Applicant's Counsel:	Darin C. Savage - Abadie & Schill, PC
Case Title:	Application of Devon Energy Production Company, L.P., for a Horizontal Spacing Unit and Compulsory Pooling, Eddy County, New Mexico
Entries of Appearance/Intervenors:	Sabinal Energy Operating, LLC
Well Family	Burton Flats
Formation/Pool	
Formation Name(s) or Vertical Extent:	Wolfcamp
Primary Product (Oil or Gas):	Oil
Pooling this vertical extent:	Exhibit B-2; 621H Well TVD approx. 9,071'
Pool Name and Pool Code:	WC Burton Flat Upper Wolfcamp [Code: 98315]
Well Location Setback Rules:	NMAC statewide rules apply
Spacing Unit Size:	400 acres, more or less
Spacing Unit	
Type (Horizontal/Vertical)	Horizontal
Size (Acres)	400 acres, more or less
Building Blocks:	quarter quarter sections (40 ac tracts)
Orientation:	east - west
Description: TRS/County	N/2 NW/4 of Section 26 and the N/2 N/2 of Sections 27 and 28, Township 20 South, Range 28 East, NMPM, Eddy County, New Mexico
Standard Horizontal Well Spacing Unit (Y/N), If No, describe	Yes
Other Situations	
Depth Severance: Y/N. If yes, description	No
Proximity Tracts: If yes, description	No
Proximity Defining Well: if yes, description	No
Applicant's Ownership in Each Tract	See Landman Exhibit A-2

Well(s)	
Name & API (if assigned), surface and bottom hole location, footages, completion target, orientation, completion status (standard or non-standard)	
Well #1	Burton Flat 26-28 Fed State Com 621H Well (API No. 30-015-pending), SHL: Unit C, 802' FNL, 2,086' FWL, Section 26, T20S-R28E, NMPM; BHL: Unit D, 875' FNL, 20' FWL Section 28, T20S-R28E, NMPM, laydown, standard location
Horizontal Well First and Last Take Points	Burton Flat 26-28 Fed State Com 621H Well: FTP 875' FNL, 2,553' FWL, Section 26; LTP 875' FNL, 100' FWL, Section 28
Completion Target (Formation, TVD and MD)	Burton Flat 26-28 Fed State Com 621H Well: TVD approx. 9,071', TMD approx. 21,571'; Wolfcamp Formation, See Exhibit B-2
AFE Capex and Operating Costs	
Drilling Supervision/Month \$	\$8,000, Exhibit A
Production Supervision/Month \$	\$800, Exhibit A
Justification for Supervision Costs	Exhibit A
Requested Risk Charge	200%, Exhibit A
Notice of Hearing	
Proposed Notice of Hearing	Exhibit C, C-1
Proof of Mailed Notice of Hearing (20 days before hearing)	Exhibit C-2
Proof of Published Notice of Hearing (10 days before hearing)	Exhibit C-3
Ownership Determination	
Land Ownership Schematic of the Spacing Unit	Exhibit A-2
Tract List (including lease numbers and owners)	Exhibit A-2
Pooled Parties (including ownership type)	Exhibit A-2
Unlocatable Parties to be Pooled	Exhibit A
Ownership Depth Severance (including percentage above & below)	Exhibit A-2, N/a
Joinder	
Sample Copy of Proposal Letter	Exhibit A-3
List of Interest Owners (ie Exhibit A of JOA)	Exhibit A-2
Chronology of Contact with Non-Joined Working Interest	Exhibit A-4
Overhead Rates In Proposal Letter	Exhibit A-3

Cost Estimate to Drill and Complete	Exhibit A-3
Cost Estimate to Equip Well	Exhibit A-3
Cost Estimate for Production Facilities	Exhibit A-3
Geology	
Summary (including special considerations)	Exhibit B
Spacing Unit Schematic	Exhibit B-1
Gunbarrel/Lateral Trajectory Schematic	Exhibit B-4
Well Orientation (with rationale)	Exhibit B, B-1
Target Formation	Exhibit B, B-2
HSU Cross Section	Exhibit B-2, B-4, B-5
Depth Severance Discussion	Exhibit B
Forms, Figures and Tables	
C-102	Exhibit A-1
Tracts	Exhibit A-1, A-2, B-1
Summary of Interests, Unit Recapitulation (Tracts)	Exhibit A-2
General Location Map (including basin)	Exhibit A-2
Well Bore Location Map	Exhibit B-1, B-4
Structure Contour Map - Subsea Depth	Exhibit B-1
Cross Section Location Map (including wells)	Exhibit B-2, B-5
Cross Section (including Landing Zone)	Exhibit B-2, B-4, B-5
Additional Information	
Special Provisions/Stipulations	
CERTIFICATION: I hereby certify that the information provided in this checklist is complete and accurate.	
Printed Name (Attorney or Party Representative):	Darin C. Savage 
Signed Name (Attorney or Party Representative):	
Date:	10/5/2021

**STATE OF NEW MEXICO
ENERGY, MINERALS AND NATURAL RESOURCES DEPARTMENT
OIL CONSERVATION DIVISION**

**APPLICATION OF DEVON ENERGY PRODUCTION
COMPANY, L.P., FOR A HORIZONTAL SPACING UNIT
AND COMPULSORY POOLING, EDDY COUNTY, NEW MEXICO**

Case No. 22187

APPLICATION

Devon Energy Production Company, L.P. (“Devon”), OGRID No. 6137, through its undersigned attorneys, hereby files this Application with the Oil Conservation Division (“Division”) pursuant to the provisions of NMSA 1978, Section 70-2-17, for an order (1) creating, a standard 400-acre, more or less, spacing and proration unit comprised of the S/2 NW/4 of Section 26 and the S/2 N/2 of Sections 27 and 28, Township 20 South, Range 28 East, NMPM, Eddy County, New Mexico, and (2) pooling all uncommitted mineral interests in the Wolfcamp formation, designated as a wildcat oil pool, underlying said unit.

In support of its Application, Devon states the following:

1. Devon is a working interest owner in the proposed horizontal spacing and proration unit (“HSU”) and has a right to drill a well thereon.
2. Devon proposes and dedicates to the HSU the **Burton Flat 26-28 Fed State Com 622H Well**, as an initial well.
3. Devon proposes the **Burton Flat 26-28 Fed State Com 622H Well**, an oil well, to be horizontally drilled from a surface location in the SE/4 NW/4 (Unit F) of Section 26, to a bottom hole location in the SW/4 NW/4 (Unit E) of Section 28.

4. The well is orthodox in its location, and its take points and lateral comply with Statewide Rules for setbacks.

5. Devon has sought in good faith, but has been unable to obtain, voluntary agreement from all interest owners to participate in the drilling of the well or in the commitment of their interests to the well for its development within the proposed HSU.

6. The pooling of all interests in the Wolfcamp formation within the proposed HSU, and creation of the spacing unit, will avoid the drilling of unnecessary wells, prevent waste and protect correlative rights.

7. In order to provide for its just and fair share of the oil and gas underlying the subject lands, Devon requests that all uncommitted interests in this HSU be pooled and that Devon be designated the operator of the proposed horizontal well and HSU.

WHEREFORE, Devon requests that this Application be set for hearing on October 7, 2021, before an Examiner of the Oil Conservation Division, and after notice and hearing as required by law, the Division enter an order:

A. Approving the creation of a standard 400-acre, more or less, spacing and proration unit comprised of the S/2 NW/4 of Section 26 and the S/2 N/2 of Sections 27 and 28, Township 20 South, Range 28 East, NMPM, Eddy County, New Mexico;

B. Pooling all uncommitted mineral interests in the Wolfcamp formation underlying the proposed HSU.

C. Approving the **Burton Flat 26-28 Fed State Com 622H Well** as the well for the HSU.

D. Designating Devon as operator of this HSU and the horizontal well to be drilled thereon;

E. Authorizing Devon to recover its costs of drilling, equipping, and completing the well;

F. Approving actual operating charges and costs of supervision, to the maximum extent allowable, while drilling and after completion, together with a provision adjusting the rates pursuant to the COPAS accounting procedures; and

G. Setting a 200% charge for the risk assumed by Devon in drilling and completing the well in the event a working interest owner elects not to participate in the well.

Respectfully submitted,

ABADIE & SCHILL, PC

/s/ Darin C. Savage

Darin C. Savage

William E. Zimsky
Andrew D. Schill
214 McKenzie Street
Santa Fe, New Mexico 87501
Telephone: 970.385.4401
Facsimile: 970.385.4901
darin@abadieschill.com
bill@abadieschill.com
andrew@abadieschill.com

**Attorneys for Devon Energy Production
Company, L.P.**


Application of Devon Energy Production Company, L.P. for a Horizontal Spacing Unit and Compulsory Pooling, Eddy County, New Mexico. Applicant in the above-styled cause seeks an order from the Division: (1) creating, a standard 400-acre, more or less, spacing and proration unit comprised of the S/2 NW/4 of Section 26 and the S/2 N/2 of Sections 27 and 28, Township 20 South, Range 28 East, NMPM, Eddy County, New Mexico, and (2) pooling all uncommitted mineral interests in the Wolfcamp formation, designated as a wildcat oil pool, underlying said unit. The proposed well to be dedicated to the horizontal spacing unit is the **Burton Flat 26-28 Fed State Com 622H Well**, an oil well, to be horizontally drilled from a surface location in the SE/4 NW/4 (Unit F) of Section 26, to a bottom hole location in the SW/4 NW/4 (Unit E) of Section 28. The well is orthodox in location and the take points and lateral comply with Statewide Rules for setbacks; also to be considered will be the cost of drilling and completing the well and the allocation of the costs thereof; actual operating costs and charges for supervision; the designation of the Applicant as Operator of the well and unit; and a 200% charge for the risk involved in drilling and completing the well. The well and lands are located approximately 1.5 miles north of Carlsbad, New Mexico.

COMPULSORY POOLING APPLICATION CHECKLIST

ALL INFORMATION IN THE APPLICATION MUST BE SUPPORTED BY SIGNED AFFIDAVITS

Case: 22187	APPLICANT'S RESPONSE
Date	October 5, 2021
Applicant	Devon Energy Production Company, L.P.
Designated Operator & OGRID (affiliation if applicable)	6137
Applicant's Counsel:	Darin C. Savage - Abadie & Schill, PC
Case Title:	Application of Devon Energy Production Company, L.P., for a Horizontal Spacing Unit and Compulsory Pooling, Eddy County, New Mexico
Entries of Appearance/Intervenors:	Sabinal Energy Operating, LLC
Well Family	Burton Flats
Formation/Pool	
Formation Name(s) or Vertical Extent:	Wolfcamp
Primary Product (Oil or Gas):	Oil
Pooling this vertical extent:	Exhibit B-2; 622H Well TVD approx. 9,100 '
Pool Name and Pool Code:	WC Burton Flat Upper Wolfcamp [Code: 98315]
Well Location Setback Rules:	NMAC statewide rules apply
Spacing Unit Size:	400 acres, more or less
Spacing Unit	
Type (Horizontal/Vertical)	Horizontal
Size (Acres)	400 acres, more or less
Building Blocks:	quarter quarter sections (40 ac tracts)
Orientation:	east - west
Description: TRS/County	S/2 NW/4 of Section 26 and the S/2 N/2 of Sections 27 and 28, Township 20 South, Range 28 East, NMPM, Eddy County, New Mexico
Standard Horizontal Well Spacing Unit (Y/N), If No, describe	Yes
Other Situations	
Depth Severance: Y/N. If yes, description	No
Proximity Tracts: If yes, description	No
Proximity Defining Well: if yes, description	No
Applicant's Ownership in Each Tract	See Landman Exhibit A-2
Well(s)	

Name & API (if assigned), surface and bottom hole location, footages, completion target, orientation, completion status (standard or non-standard)	
Well #1	Burton Flat 26-28 Fed State Com 622H Well (API No. 30-015-pending), SHL: Unit F, 1,951' FNL, 2,518' FWL, Section 26, T20S-R28E, NMPM; BHL: Unit E, 1,870' FNL, 20' FWL Section 28, T20S-R28E, NMPM, laydown, standard location
Horizontal Well First and Last Take Points	Burton Flat 26-28 Fed State Com 622H Well: FTP 1,870' FNL, 2,553' FWL, Section 26; LTP 1,870' FNL, 100' FWL, Section 28
Completion Target (Formation, TVD and MD)	Burton Flat 26-28 Fed State Com 622H Well: TVD approx. 9,100', TMD approx. 21,640'; Wolfcamp Formation, See Exhibit B-2
AFE Capex and Operating Costs	
Drilling Supervision/Month \$	\$8,000, Exhibit A
Production Supervision/Month \$	\$800, Exhibit A
Justification for Supervision Costs	Exhibit A
Requested Risk Charge	200%, Exhibit A
Notice of Hearing	
Proposed Notice of Hearing	Exhibit C, C-1
Proof of Mailed Notice of Hearing (20 days before hearing)	Exhibit C-2
Proof of Published Notice of Hearing (10 days before hearing)	Exhibit C-3
Ownership Determination	
Land Ownership Schematic of the Spacing Unit	Exhibit A-2
Tract List (including lease numbers and owners)	Exhibit A-2
Pooled Parties (including ownership type)	Exhibit A-2
Unlocatable Parties to be Pooled	Exhibit A
Ownership Depth Severance (including percentage above & below)	Exhibit A-2, N/a
Joinder	
Sample Copy of Proposal Letter	Exhibit A-3
List of Interest Owners (ie Exhibit A of JOA)	Exhibit A-2
Chronology of Contact with Non-Joined Working Interests	Exhibit A-4
Overhead Rates In Proposal Letter	Exhibit A-3
Cost Estimate to Drill and Complete	Exhibit A-3
Cost Estimate to Equip Well	Exhibit A-3
Cost Estimate for Production Facilities	Exhibit A-3

Geology	
Summary (including special considerations)	Exhibit B
Spacing Unit Schematic	Exhibit B-1
Gunbarrel/Lateral Trajectory Schematic	Exhibit B-4
Well Orientation (with rationale)	Exhibit B, B-1
Target Formation	Exhibit B, B-2
HSU Cross Section	Exhibit B-2, B-4, B-5
Depth Severance Discussion	Exhibit B
Forms, Figures and Tables	
C-102	Exhibit A-1
Tracts	Exhibit A-1, A-2, B-1
Summary of Interests, Unit Recapitulation (Tracts)	Exhibit A-2
General Location Map (including basin)	Exhibit A-2
Well Bore Location Map	Exhibit B-1, B-4
Structure Contour Map - Subsea Depth	Exhibit B-1
Cross Section Location Map (including wells)	Exhibit B-2, B-5
Cross Section (including Landing Zone)	Exhibit B-2, B-4, B-5
Additional Information	
Special Provisions/Stipulations	
CERTIFICATION: I hereby certify that the information provided in this checklist is complete and accurate.	
Printed Name (Attorney or Party Representative):	Darin C. Savage 
Signed Name (Attorney or Party Representative):	
Date:	10/5/2021

TAB 2

Case No. 22185:

- Exhibit A: Affidavits of Andy D. Bennett, Landman
- Exhibit A-1: C-102 Forms
- Exhibit A-2: Ownership and Sectional Map
- Exhibit A-3: Well Proposal Letters and AFEs
- Exhibit A-4: Chronology of Contacts with Uncommitted Owners

Case No. 22186:

- Exhibit A: Affidavits of Andy D. Bennett, Landman
- Exhibit A-1: C-102 Forms
- Exhibit A-2: Ownership and Sectional Map
- Exhibit A-3: Well Proposal Letters and AFEs
- Exhibit A-4: Chronology of Contacts with Uncommitted Owners

Case No. 22187:

- Exhibit A: Affidavits of Andy D. Bennett, Landman
- Exhibit A-1: C-102 Forms
- Exhibit A-2: Ownership and Sectional Map
- Exhibit A-3: Well Proposal Letters and AFEs
- Exhibit A-4: Chronology of Contacts with Uncommitted Owners

STATE OF NEW MEXICO
ENERGY, MINERALS AND NATURAL RESOURCES DEPARTMENT
OIL CONSERVATION DIVISION

APPLICATIONS OF DEVON ENERGY PRODUCTION
COMPANY, L.P., FOR A HORIZONTAL SPACING UNIT
AND COMPULSORY POOLING, EDDY COUNTY, NEW MEXICO

Case No. 22185

AFFIDAVIT OF ANDY D. BENNETT

STATE OF OKLAHOMA)
) ss.
COUNTY OF OKLAHOMA)

I, being duly sworn on oath, state the following:

1. I am over the age of eighteen years and have the capacity to execute this Affidavit, which is based on my personal knowledge.
2. I am employed as a Senior Staff Landman with Devon Energy Production Company, L.P. (“Devon”), and I am familiar with the subject application and the lands involved. My credentials as an expert witness in petroleum land matters have been accepted by the New Mexico Oil Conservation Division (“Division”) and made a matter of record.
3. This affidavit is submitted in connection with the filing by Devon of the above-referenced spacing and compulsory pooling application pursuant to 19.15.4.12.A(1).
4. Devon seeks an order pooling all uncommitted mineral interest in the Bone Spring formation (Avalon; Bone Spring, East; Pool Code: 3713) underlying a standard 800-acre, more or less, horizontal spacing and proration unit comprised of the NW/4 of Section 26 and the N/2 of Sections 27 and 28, Township 20 South, Range 28 East, NMPM, Eddy County, New Mexico.
5. Under Case No. 22185, Devon seeks to dedicate to the unit three initial wells: **Burton**



Flat 26-28 Fed State Com 331H Well, the Burton Flat 26-28 Fed State Com 332H Well, and the Burton Flat 26-28 Fed State Com 333H Well.

6. The **Burton Flat 26-28 Fed State Com 331H Well** (API 30-015-pending) is to be horizontally drilled from a surface location in the NE/4 NW/4 (Unit C) of Section 26, to a bottom hole location in the NW/4 NW/4 (Unit D) of Section 28; approximate TVD of 8,827'; approximate TMD of 21,327'; FTP in Section 26: approximately 440' FNL, 2,553' FWL; LTP in Section 28: approximately 440' FNL, 100' FWL.

7. The **Burton Flat 26-28 Fed State Com 332H Well** is to be horizontally drilled from a surface location in the NE/4 NW/4 (Unit C) of Section 26, to a bottom hole location in the NW/4 NW/4 (Unit D) of Section 28; approximate TVD of 8,912'; approximate TMD of 21,412'; FTP in Section 26: approximately 1,310' FNL, 2,553' FWL; LTP in Section 28: approximately 1,310' FNL, 100' FWL. The **Burton Flat 26-28 Fed State Com 332H Well** is the proximity well that is positioned in the unit to allow for the use of proximity tracts in the SW/4 NW/4 of Section 26 and the S/2 N/2 of Sections 27 and 28.

8. The **Burton Flat 26-28 Fed State Com 333H Well** is to be horizontally drilled from a surface location in the SE/4 NW/4 (Unit F) of Section 26, to a bottom hole location in the SW/4 NW/4 (Unit E) of Section 28; approximate TVD of 8,837'; approximate TMD of 21,337'; FTP in Section 26: approximately 2,200' FNL, 2,552' FWL; LTP in Section 28: approximately 2,200' FNL, 100' FWL.

9. The proposed C-102 for each well is attached as **Exhibit A-1**.

10. A general location plat outlining the unit being pooled is attached hereto as **Exhibit A-2**, which shows the location of the proposed wells within the unit. The location of each well is orthodox and meets the Division's offset requirements for horizontal wells under statewide rules.

11. The parties being pooled, the nature of their interests, and their last known addresses are listed on **Exhibit A-2** attached hereto. **Exhibit A-2** includes information regarding working interest owners and overriding royalty interest owners.

12. There are no depth severances in the Bone Spring formation in this acreage.

13. I provided the law firm of Abadie & Schill P.C. a list of names and addresses for the uncommitted ORRI owners shown on **Exhibit A-2**. In compiling these addresses, I conducted a diligent search of the public records in Eddy County, New Mexico, where the wells are located, including phone directories and did computer searches to locate the contact information for parties entitled to notice. Fourteen mailings to ORRI owners are still listed as in-transit; therefore, the locations cannot yet be confirmed for: Aaron Heimke, Britt Trowbridge, Christopher C Bynum Sep Prop, Estate of Gwendolyn P Rutledge Alexis A Scott Personal Rep, John Halagan, Jorie B Lamb Revocable Trust Jorie B Lamb TTEE, Kathleen M Bynum Sep Pro, Mary Curtiss Mayfield, Patricia Marr Sep Prop, Robert Thomas Frankot Rev Lvg Tr DTD 10-08-2014 Robert Thomas Frankot TTEE, Rosina C Schutz, Sudie Marie Adams, Ter-Mack LP, and Tyler Trowbridge. Devon published notice in the Carlsbad Current Argus, a newspaper of general circulation in Eddy County, New Mexico, to account for any unlocatable parties and cover any contingencies regarding notice.

14. Devon has made a good faith effort to negotiate with the interest owners, but has been unable to obtain, voluntary agreement from all interest owners to participate in the drilling of the wells or in the commitment of their interests to the wells for their development within the proposed

horizontal spacing unit. **Exhibit A-4** provides a chronology and history of contacts with the owners.

15. The interest owners being pooled have been contacted regarding the proposed wells but have failed or refused to voluntarily commit their interest in the wells. However, Devon has been in ongoing discussions with some of the interest owners to voluntarily enter into a Joint Operating Agreement (JOA). A number of major working interest owners have expressed their willingness to enter the JOA as proposed; others currently are working with us to consider changes. If a mutually agreeable JOA is reached between Devon and another interest owner or owners, Devon requests that the voluntary agreement become operative and supersede the Division's order for said parties, except to the extent the Division deems it necessary to maintain spacing criteria for the purpose of conservation, the prevention of waste, and protection of correlative rights.

16. **Exhibit A-3** is a sample proposal letter which includes the AFEs for each proposed well. The estimated cost of the wells set forth in the AFEs is fair, reasonable, and comparable to the costs of other wells of similar depths and lengths drilled in this area of New Mexico.

17. Devon requests overhead and administrative rates of \$8,000/month for drilling each well and \$800/month for producing each well. These rates are fair and comparable to the rates charged by other operators for wells of this type in this area of southeastern New Mexico. Devon requests that these rates be adjusted periodically as provided in the COPAS Accounting Procedure.

18. Devon requests the maximum cost, plus a 200% risk charge be assessed against non-consenting working interest owners.

19. Devon requests that it be designated operator of the unit and wells.

20. Special considerations of this particular case: As described herein, these wells have a proposed unit for pooling that traverses the NW/4 of Section 26 and the N/2 of Sections 27 and

28; therefore, the unit proposed to the Division in the pooling application in the above-referenced case describes the entire 800-acre, more or less, unit for purposes of notice to the parties of the size and scope of the unit, pursuant to NMAC 19.15.4.9A, which Devon respectfully submits was satisfied, and for purposes of determining prevention of waste and the protection of correlative rights in the 800-acre standard unit under consideration. The unit itself encompasses lands that are part of a Federal Exploratory Unit (FEU) and lands that are outside the FEU, to create a “Straddle Comm” unit for the wells. Devon has been working closely with both the BLM and NM State Land Office to construct this unit as a standard spacing unit. Pursuant to the Division’s recommendation that the unit will prevent waste and protect correlative rights, the BLM plans to issue a Communitization Agreement (CA) for the unit that will cover the NW/4 of Section 26 and the N/2 of Sections 27 and 28, same as the spacing and proration unit requested herein, for allocation of revenue and payment among the interest owners. The BLM will then establish a Participation Area (PA), upon Devon’s showing of paying well determinations, such that the PA will match and correspond to the size of the CA and spacing unit.

21. Devon is respectfully requesting that the Division acknowledge the spacing unit encompassing the NW/4 of Section 26 and the N/2 of Sections 27 and 28 for purposes of the prevention of waste and protection of correlative rights. If the Division should find that it may need to segment the spacing unit based on lands inside and outside the FEU, in order to obtain proper interaction between the federal and non-federal lands, Devon requests that the Division make such segmentations with the acknowledgement that the proposed spacing unit as a whole is standard.

22. Devon respectfully submits that any segmentation of lands outside the FEU, in the N/2 of Section 28, would be built upon contiguous tracts of quarter-quarter sections in relation to the

quarter-quarter sections penetrated by the well intervals in the remainder of the unit, pursuant to NMAC 19.15.16.15B(1)(a) and – B(1)(d), thus having a standard-unit designation under statewide rules. Since the completed intervals of the wells are not wholly within the FEU, but are Straddle Comm wells, Devon submits that any separation of the proposed spacing unit from the FEU, pursuant to 19.15.16.15B(8), would be conditional rather than absolute; and therefore, the Division’s acknowledgement of the standard 800-acre spacing unit should be appropriate with the incorporation of any adjustments the Division deems necessary, pursuant to the Division’s broad authority in NMSA 1978 Section 70-2-11A.

23. The Exhibits to this Affidavit were prepared by me or compiled from Devon’s company business records under my direct supervision.

24. The granting of this Application is in the best interests of conservation, the prevention of waste, and the protection of correlative rights, and will avoid the drilling of unnecessary wells.

25. The foregoing is correct and complete to the best of my knowledge and belief.

[Signature page follows]

FURTHER AFFIANT SAYETH NAUGHT



Andy D. Bennett

Subscribed to and sworn before me this 28th day of September 2021.



Notary Public

DISTRICT I
1625 N. FRENCH DR., HOBBS, NM 88240
Phone: (575) 393-6181 Fax: (575) 393-0720

DISTRICT II
811 S. FIRST ST., ARTESIA, NM 88210
Phone: (575) 748-1283 Fax: (575) 748-9720

DISTRICT III
1000 RIO BRAZOS RD., AZTEC, NM 87410
Phone: (505) 334-6178 Fax: (505) 334-6170

DISTRICT IV
1220 S. ST. FRANCIS DR., SANTA FE, NM 87505
Phone: (505) 476-3460 Fax: (505) 476-3462

State of New Mexico
Energy, Minerals & Natural Resources Department
OIL CONSERVATION DIVISION
1220 SOUTH ST. FRANCIS DR.
Santa Fe, New Mexico 87505

Form C-102
Revised August 1, 2011
Submit one copy to appropriate
District Office

AMENDED REPORT

WELL LOCATION AND ACREAGE DEDICATION PLAT

API Number	Pool Code	Pool Name
	3713	AVALON ; BONE SPRING EAST
Property Code	Property Name	Well Number
	BURTON FLAT 26-28 FED STATE COM	331H
OGRID No.	Operator Name	Elevation
6137	DEVON ENERGY PRODUCTION COMPANY, L.P.	3236.2'

Surface Location

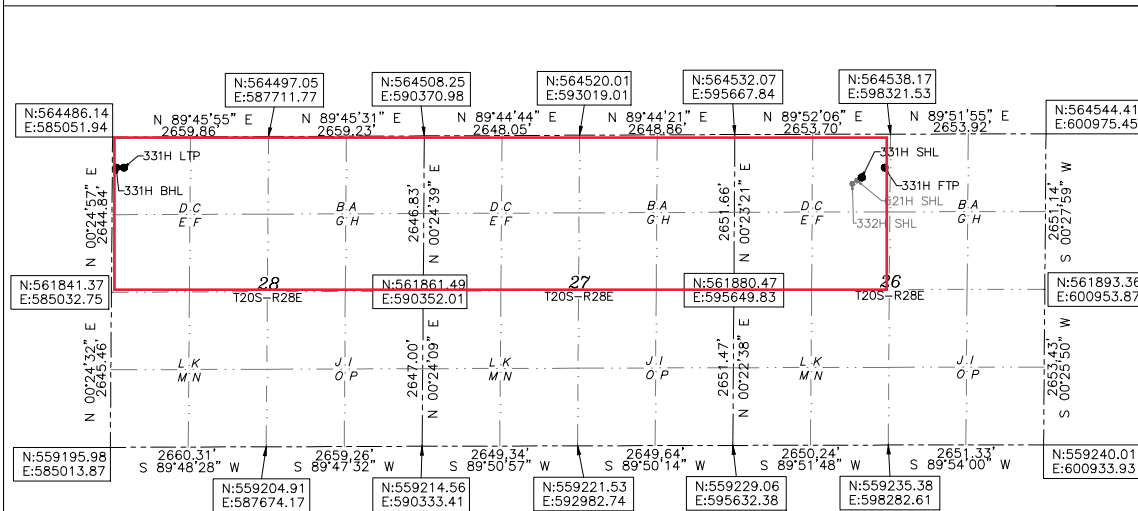
UL or lot No.	Section	Township	Range	Lot Idn	Feet from the	North/South line	Feet from the	East/West line	County
C	26	20-S	28-E		785	NORTH	2111	WEST	EDDY

Bottom Hole Location If Different From Surface

UL or lot No.	Section	Township	Range	Lot Idn	Feet from the	North/South line	Feet from the	East/West line	County
D	28	20-S	28-E		440	NORTH	20	WEST	EDDY

Dedicated Acres	Joint or Infill	Consolidation Code	Order No.
800			

NO ALLOWABLE WILL BE ASSIGNED TO THIS COMPLETION UNTIL ALL INTERESTS HAVE BEEN CONSOLIDATED OR A NON-STANDARD UNIT HAS BEEN APPROVED BY THE DIVISION



BURTON FLAT 26-28 FED STATE COM 331H
EL:3236.2'
LAT:32.549677
LON:104.150173
N:563751.56
E:597773.58

FIRST TAKE POINT
440' FNL 2553' FWL SEC. 26
LAT:32.550627
LON:104.148728
N:564097.93
E:598218.30

LAST TAKE POINT
440' FNL 100' FWL SEC. 28
LAT:32.550540
LON:104.191145
N:564046.54
E:585148.75

BOTTOM OF HOLE
LAT:32.550540
LON:104.191405
N:564046.21
E:585068.74

OPERATOR CERTIFICATION
I hereby certify that the information herein is true and complete to the best of my knowledge and belief, and that this organization either owns a working interest or unleased mineral interest in the land including the proposed bottom hole location or has a right to drill this well at this location pursuant to a contract with an owner of such mineral or working interest, or to a voluntary pooling agreement or a compulsory pooling order heretofore entered by the division.

Chelsey Green 08/31/21
Signature Date

CHELSEY GREEN
Printed Name
CHELSEY.GREEN@DVN.COM
E-mail Address

SURVEYOR CERTIFICATION
I hereby certify that the well location shown on this plat was plotted from field notes of actual surveys made by me or under my supervision, and that the same is true and correct to the best of my belief.

05/2021
Date of Survey

B.L. LAMAN
Signature & Seal of Professional Surveyor

B. L. LAMAN
NEW MEXICO
22404
PROFESSIONAL SURVEYOR

REV: 08/17/2021
Certificate No. 22404 B.L. LAMAN
DRAWN BY: CM



Intent As Drilled

API #		
Operator Name: DEVON ENERGY PRODUCTION COMPANY, LP.	Property Name: BURTON FLAT 26-28 FED STATE COM	Well Number 331H

Kick Off Point (KOP)

UL	Section	Township	Range	Lot	Feet	From N/S	Feet	From E/W	County
	26	20S	28E		492	NORTH	2553	WEST	EDDY
Latitude 32.55039017					Longitude 104.14872800				NAD 83

First Take Point (FTP)

UL	Section	Township	Range	Lot	Feet	From N/S	Feet	From E/W	County
C	26	20-S	28-E		440	NORTH	2553	WEST	EDDY
Latitude 32.550627					Longitude 104.148728				NAD 83

Last Take Point (LTP)

UL	Section	Township	Range	Lot	Feet	From N/S	Feet	From E/W	County
D	28	20-S	28-E		440	NORTH	100	WEST	EDDY
Latitude 32.550540					Longitude 104.191145				NAD 83

Is this well the defining well for the Horizontal Spacing Unit? NO

Is this well an infill well? YES

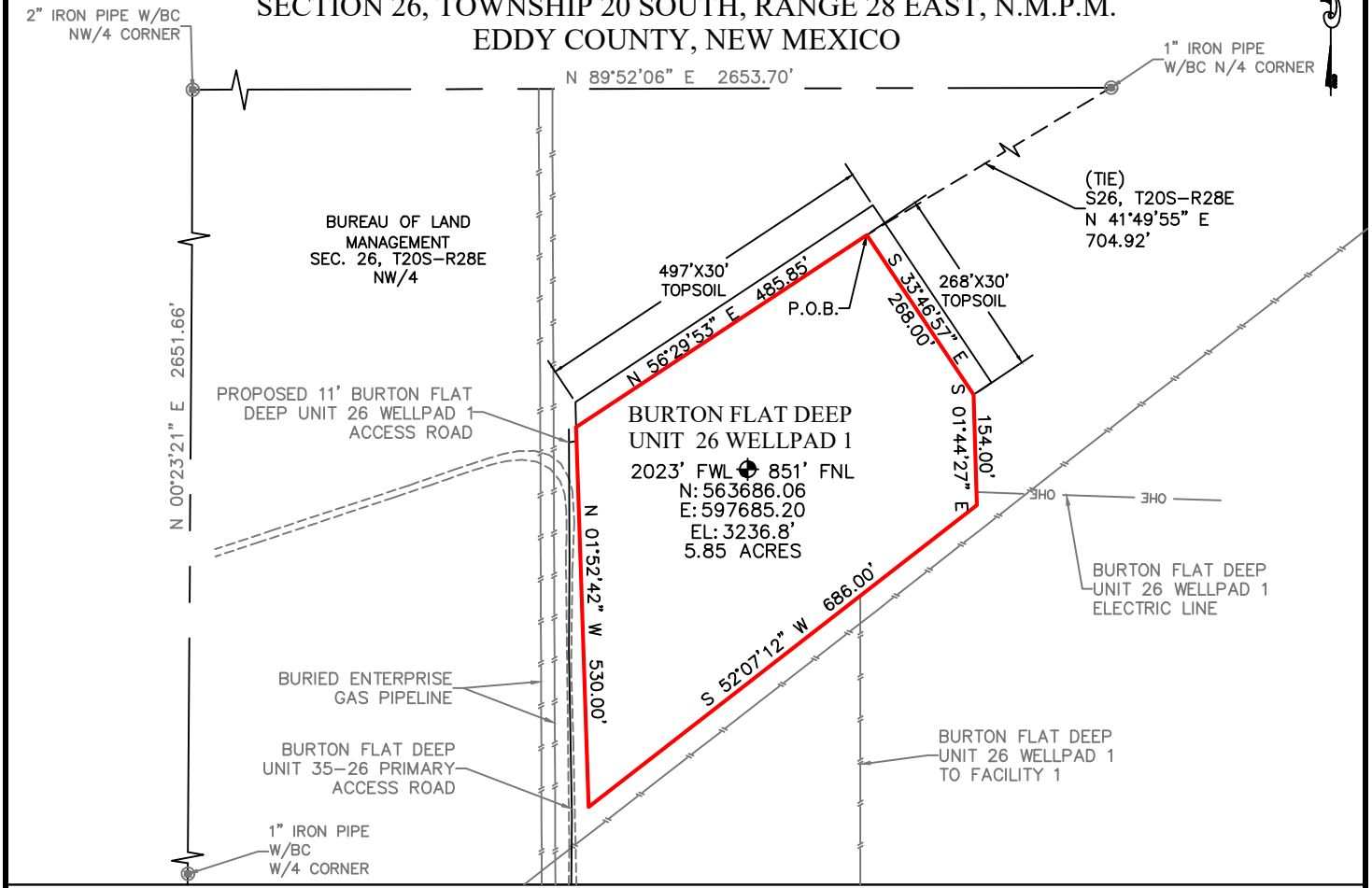
If infill is yes please provide API if available, Operator Name and well number for Defining well for Horizontal Spacing Unit.

API #		
Operator Name:	Property Name:	Well Number

KZ 06/29/2018

BURTON FLAT DEEP UNIT 26 WELLPAD 1

DEVON ENERGY PRODUCTION COMPANY, L.P.
IN THE NORTHWEST QUARTER OF
SECTION 26, TOWNSHIP 20 SOUTH, RANGE 28 EAST, N.M.P.M.
EDDY COUNTY, NEW MEXICO



DESCRIPTION

BEING A SURFACE SITE EASEMENT LYING IN THE NORTHWEST QUARTER OF SECTION 26, TOWNSHIP 20 SOUTH, RANGE 28 EAST N.M.P.M., EDDY COUNTY, NEW MEXICO.

BEGINNING AT THE NORTH CORNER OF SAID SITE EASEMENT, WHERE A 1" IRON PIPE W/BC FOR THE NORTH QUARTER CORNER OF SECTION 26, TOWNSHIP 20 SOUTH, RANGE 28 EAST N.M.P.M. BEARS N 41°49'55" E, A DISTANCE 704.92';

THENCE S 33°46'57" E, A DISTANCE 268.00' FEET TO AN ANGLE POINT;
 THENCE S 01°44'27" E, A DISTANCE 154.00' FEET TO THE EAST CORNER OF THIS EASEMENT;
 THENCE S 52°07'12" W, A DISTANCE 686.00' FEET TO THE SOUTH CORNER OF THIS EASEMENT;
 THENCE N 01°52'42" W, A DISTANCE 530.00' FEET TO THE WEST CORNER OF THIS EASEMENT;
 THENCE N 56°29'53" E, A DISTANCE 485.85' FEET TO THE NORTH CORNER OF THIS EASEMENT,
 TO THE POINT OF BEGINNING; CONTAINING 5.85 ACRES.

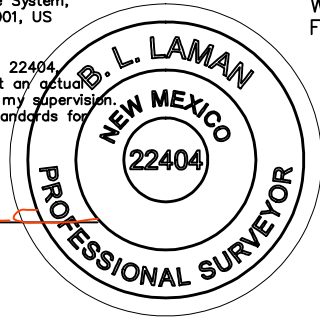
DIRECTIONS TO LOCATION

FROM THE INTERSECTION OF RAINS ROAD AND ANGEL RANCH ROAD, HEAD NORTH EAST ON AN RAINS ROAD FOR 1.2 MILES. TURN RIGHT AND HEAD NORTHEAST ONTO AN EXISTING ACCESS ROAD FOR 1.7 MILES TO THE BURTON FLAT DEEP UNIT 26 PRIMARY ACCESS ROAD. TURN LEFT HEADING NORTH 2.0 MILES, TURN RIGHT ON THE BURTON FLAT DEEP UNIT 26 WELLPAD 1 ACCESS ROAD 11' TO THE NORTHWEST CORNER OF THE BURTON FLAT DEEP UNIT 26 WELLPAD 1.

GENERAL NOTES:

- 1.) THE INTENT OF THIS SURVEY IS TO ACQUIRE A BUSINESS LEASE FOR THE PURPOSE OF BUILDING A WELLPAD.
- 2.) All bearings recited herein are based on the New Mexico State Plane Coordinate System, NAD 83, New Mexico East Zone 3001, US Survey Feet, all distances are grid.

I, B.L. Laman, New Mexico PLS No. 22404, hereby certify this survey to reflect an actual survey made on the ground under my supervision. This survey meets the minimum standards for surveying in New Mexico.

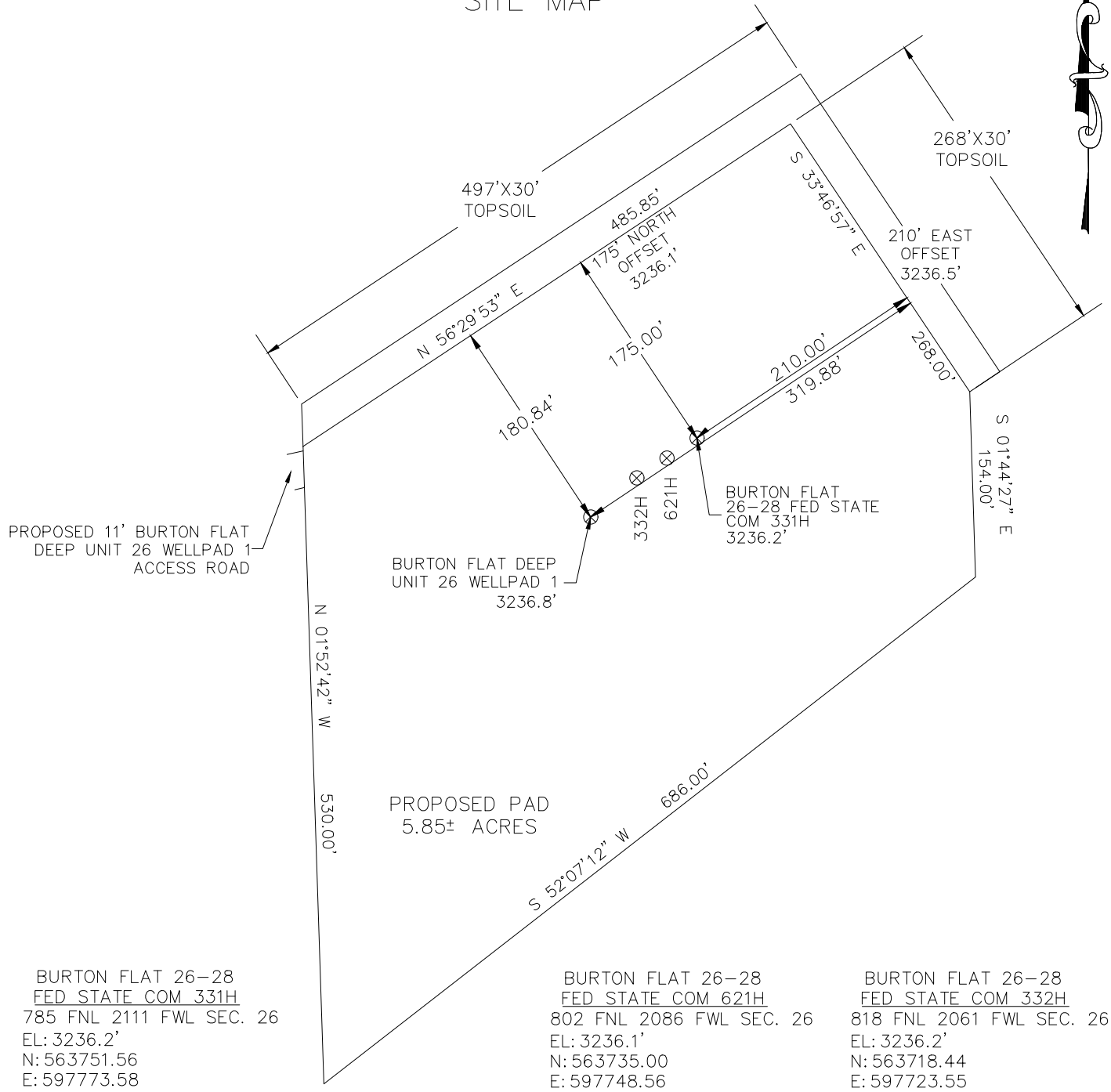


B.L. Laman
 B.L. Laman PLS #22404
 Horizonrow, LLC
 Date Signed: 06-02-2021
 P.O. Box 548, Dry Creek, La.
 (903) 388-3045 70637
 Employee of Horizonrow, LLC



HORIZON ROW LLC		DEVON ENERGY PRODUCTION COMPANY, L.P. BURTON FLAT DEEP UNIT 26 WELLPAD 1	SITE NUMBER: AA000454627
Drawn for:		SURVEY PLAT SHOWING A WELLPAD ON THE PROPERTY OF BUREAU OF LAND MANAGEMENT	WBS NUMBER: XX-140136.01.SLC
Drawn by: JEANNIE PERRY	Date: 03/24/2021		SCALE: 1" = 250'
			REVISIONS: 06/01/21 CM DATE OF SURVEY: 05/2021

SECTION 26, TOWNSHIP 20 SOUTH, RANGE 28 EAST, N.M.P.M.
 EDDY COUNTY, STATE OF NEW MEXICO
 SITE MAP



DEVON ENERGY PRODUCTION COMPANY, L.P.
 BURTON FLAT 26-28 FED STATE COM 331H
 LOCATED 785 FT. FROM THE NORTH LINE
 AND 2111 FT. FROM THE WEST LINE OF
 SECTION 26, TOWNSHIP 20 SOUTH,
 RANGE 28 EAST, N.M.P.M.
 EDDY COUNTY, STATE OF NEW MEXICO

Note: All bearings recited herein are based on the New Mexico State Plane Coordinate System, NAD 83, New Mexico East Zone 3001, US Survey Feet, all distances are grid.



DIRECTIONS TO LOCATION
 FROM THE INTERSECTION OF RAINS ROAD AND ANGEL RANCH ROAD, HEAD NORTH EAST ON AN RAINS ROAD FOR 1.2 MILES. TURN RIGHT AND HEAD NORTHEAST ONTO AN EXISTING ACCESS ROAD FOR 1.7 MILES TO THE BURTON FLAT DEEP UNIT 26 PRIMARY ACCESS ROAD. TURN LEFT HEADING NORTH 2.0 MILES, TURN RIGHT ON THE BURTON FLAT DEEP UNIT 26 WELLPAD 1 ACCESS ROAD 11' TO THE NORTHWEST CORNER OF THE BURTON FLAT DEEP UNIT 26 WELLPAD 1.

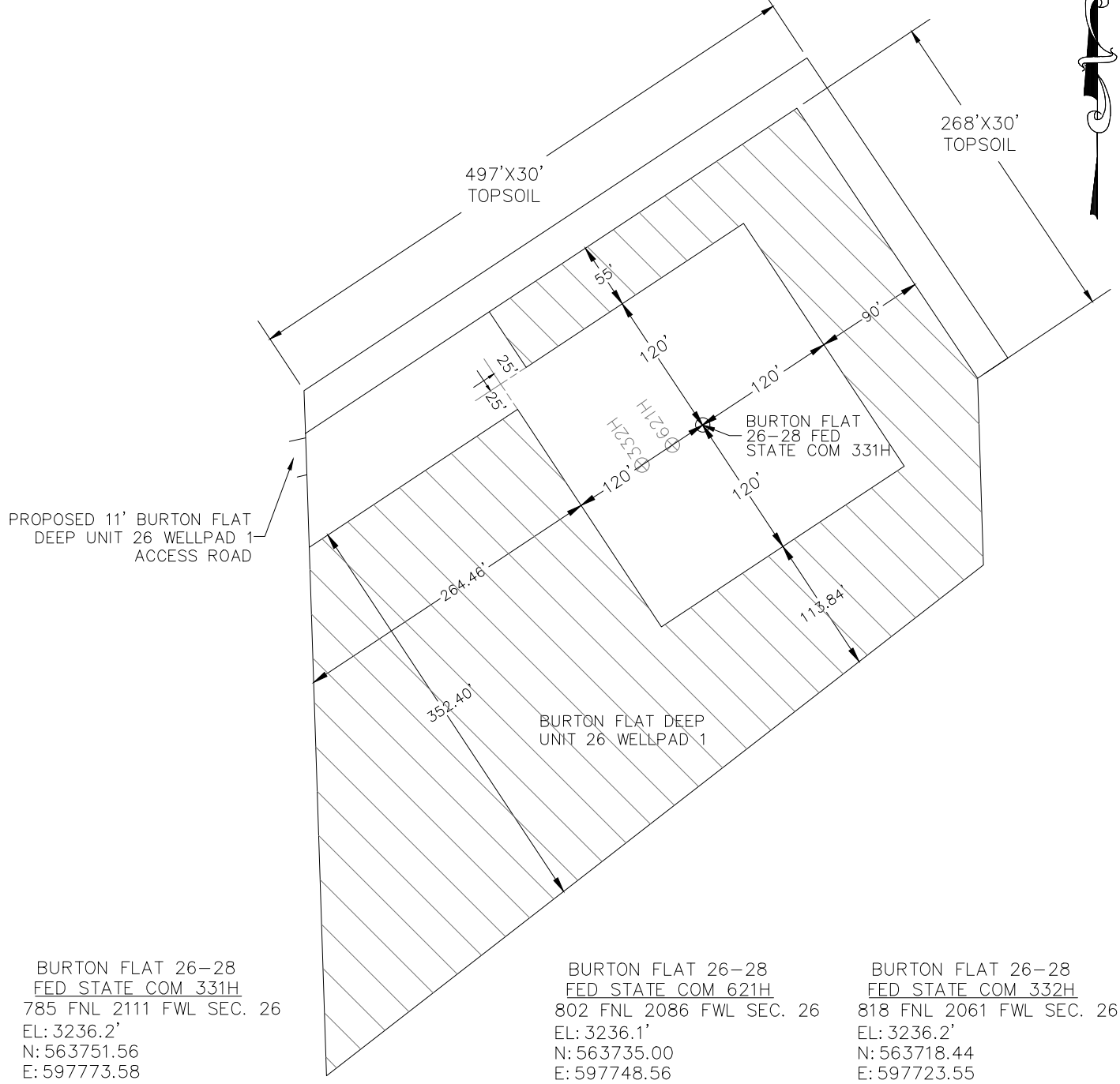
HORIZON ROW LLC

DEVON ENERGY PRODUCTION CO., L.P.

Drawn by: CHRIS MAAS
 Date: 03/26/2021
 REV: 8/16/2021

Drawn for:


SECTION 26, TOWNSHIP 20 SOUTH, RANGE 28 EAST, N.M.P.M.
EDDY COUNTY, STATE OF NEW MEXICO
INTERIM SITE BUILD PLAN



BURTON FLAT 26-28
FED STATE COM 331H
785 FNL 2111 FWL SEC. 26
EL: 3236.2'
N: 563751.56
E: 597773.58

BURTON FLAT 26-28
FED STATE COM 621H
802 FNL 2086 FWL SEC. 26
EL: 3236.1'
N: 563735.00
E: 597748.56

BURTON FLAT 26-28
FED STATE COM 332H
818 FNL 2061 FWL SEC. 26
EL: 3236.2'
N: 563718.44
E: 597723.55

 DENOTES INTERIM PAD RECLAMATION AREA

4.17 ± ACRES INTERIM PAD RECLAMATION AREA

1.68 ± ACRES NON-RECLAIMED AREA

5.85 ± ACRES GRADING SITE RECLAMATION AREA



DEVON ENERGY PRODUCTION COMPANY, L.P.
BURTON FLAT 26-28 FED STATE COM 331H
LOCATED 785 FT. FROM THE NORTH LINE
AND 2111 FT. FROM THE WEST LINE OF
SECTION 26, TOWNSHIP 20 SOUTH,
RANGE 28 EAST, N.M.P.M.
EDDY COUNTY, STATE OF NEW MEXICO

HORIZON ROW LLC

DEVON ENERGY PRODUCTION CO., L.P.

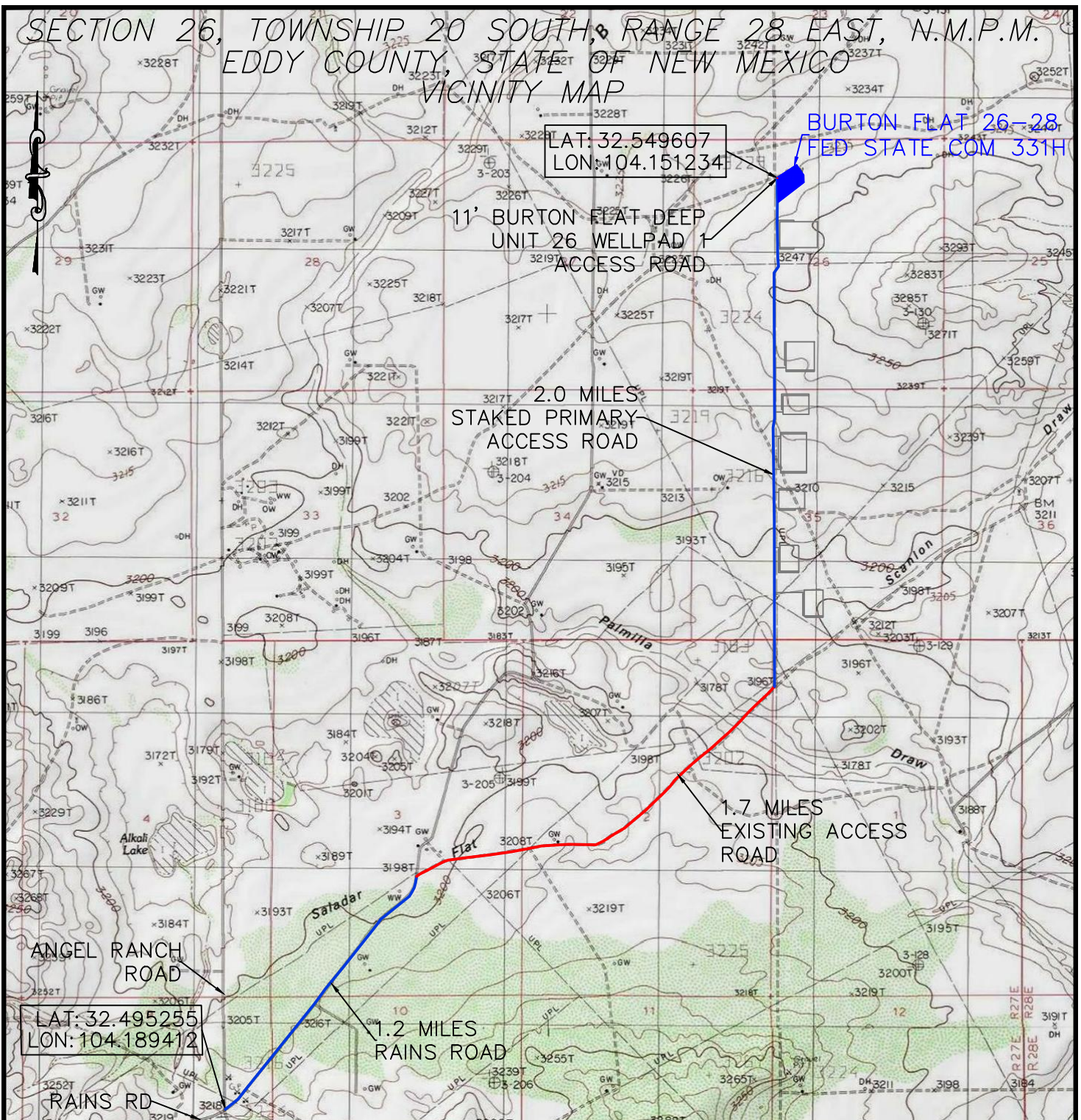
Drawn by:
CHRIS MAAS

Date: 03/26/2021
REV: 8/16/2021

Drawn for:



SECTION 26, TOWNSHIP 20 SOUTH, RANGE 28 EAST, N.M.P.M.
EDDY COUNTY, STATE OF NEW MEXICO
VICINITY MAP



LAT: 32.549607
LON: 104.151234

BURTON FLAT 26-28
FED STATE COM 331H

11' BURTON FLAT DEEP
UNIT 26 WELLPAD 1
ACCESS ROAD

2.0 MILES
STAKED PRIMARY
ACCESS ROAD

1.7 MILES
EXISTING ACCESS
ROAD

1.2 MILES
RAINS ROAD

ANGEL RANCH
ROAD

LAT: 32.495255
LON: 104.189412

RAINS RD

DEVON ENERGY PRODUCTION COMPANY, L.P.
BURTON FLAT 26-28 FED STATE COM 331H
LOCATED 785 FT. FROM THE NORTH LINE
AND 2111 FT. FROM THE WEST LINE OF
SECTION 26, TOWNSHIP 20 SOUTH,
RANGE 28 EAST, N.M.P.M.
EDDY COUNTY, STATE OF NEW MEXICO

NOT TO SCALE

DIRECTIONS

FROM THE INTERSECTION OF RAINS ROAD AND ANGEL RANCH ROAD, HEAD NORTH EAST ON AN RAINS ROAD FOR 1.2 MILES. TURN RIGHT AND HEAD NORTHEAST ONTO AN EXISTING ACCESS ROAD FOR 1.7 MILES TO THE BURTON FLAT DEEP UNIT 26 PRIMARY ACCESS ROAD. TURN LEFT HEADING NORTH 2.0 MILES, TURN RIGHT ON THE BURTON FLAT DEEP UNIT 26 WELLPAD 1 ACCESS ROAD 11' TO THE NORTHWEST CORNER OF THE BURTON FLAT DEEP UNIT 26 WELLPAD 1.

HORIZON ROW LLC

DEVON ENERGY PRODUCTION CO., L.P.

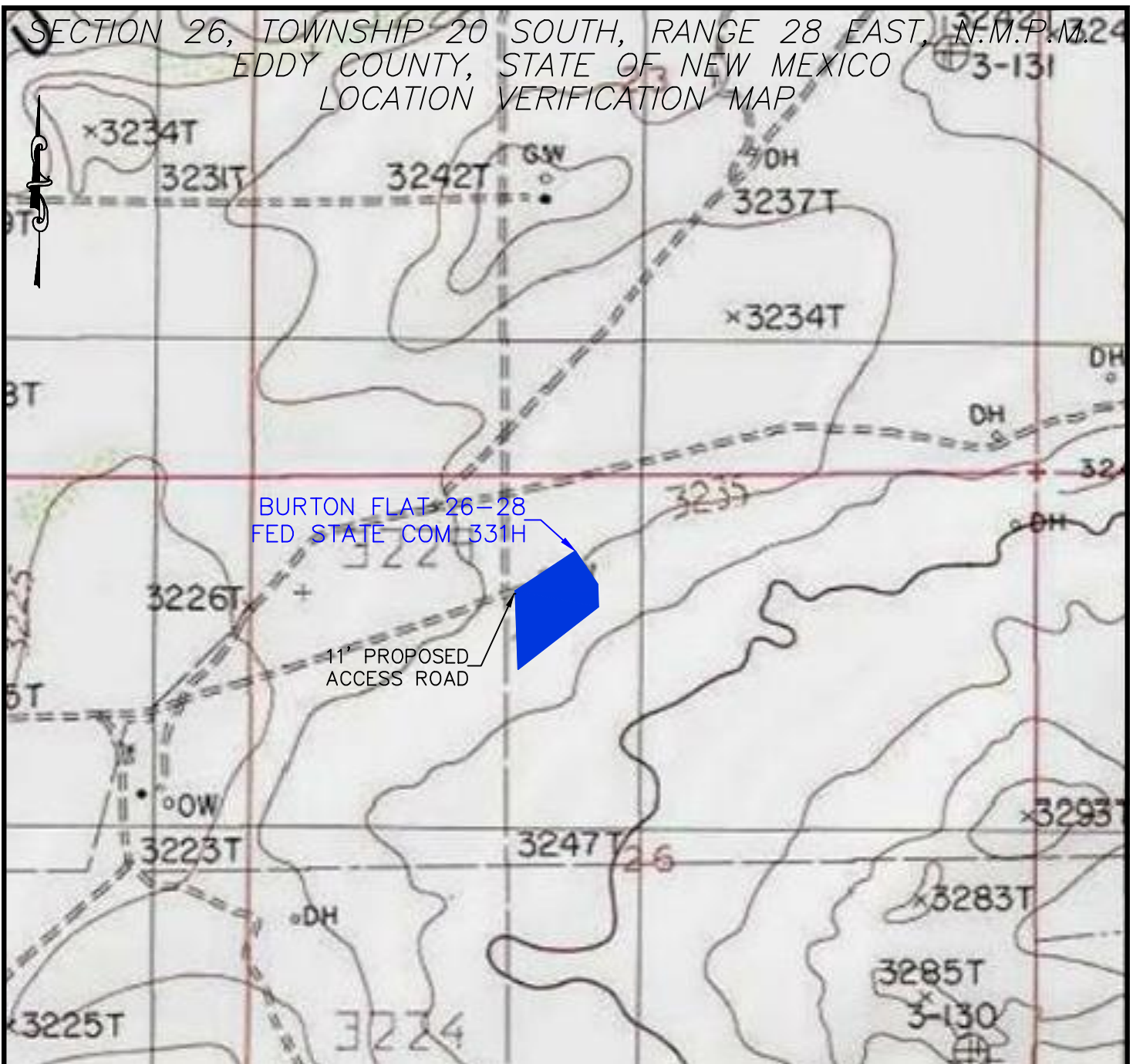
Drawn by:
CHRIS MAAS

Date: 03/26/2021
REV: 8/16/2021

Drawn for:



SECTION 26, TOWNSHIP 20 SOUTH, RANGE 28 EAST, N.M.P.M.
EDDY COUNTY, STATE OF NEW MEXICO
LOCATION VERIFICATION MAP



DEVON ENERGY PRODUCTION COMPANY, L.P.
 BURTON FLAT 26-28 FED STATE COM 331H
 LOCATED 785 FT. FROM THE NORTH LINE
 AND 2111 FT. FROM THE WEST LINE OF
 SECTION 26, TOWNSHIP 20 SOUTH,
 RANGE 28 EAST, N.M.P.M.
 EDDY COUNTY, STATE OF NEW MEXICO



HORIZON ROW LLC

DEVON ENERGY PRODUCTION CO., L.P.

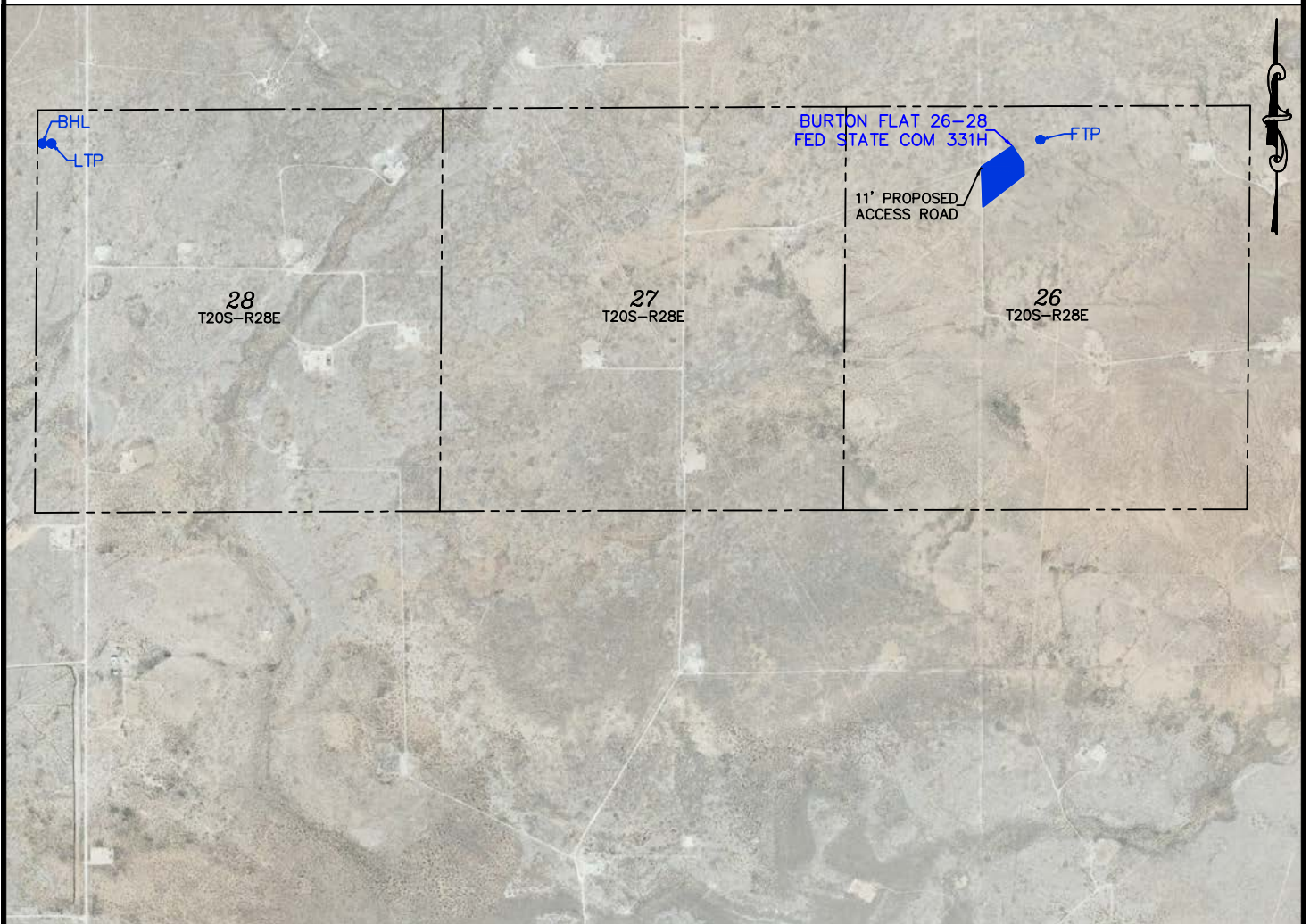
Drawn by
CHRIS MAAS

Date: 03/26/2021
REV: 8/16/2021

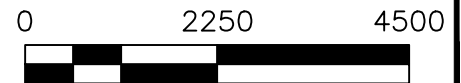
Drawn for:



SECTION 26, TOWNSHIP 20 SOUTH, RANGE 28 EAST, N.M.P.M.
EDDY COUNTY, STATE OF NEW MEXICO
AERIAL PHOTO



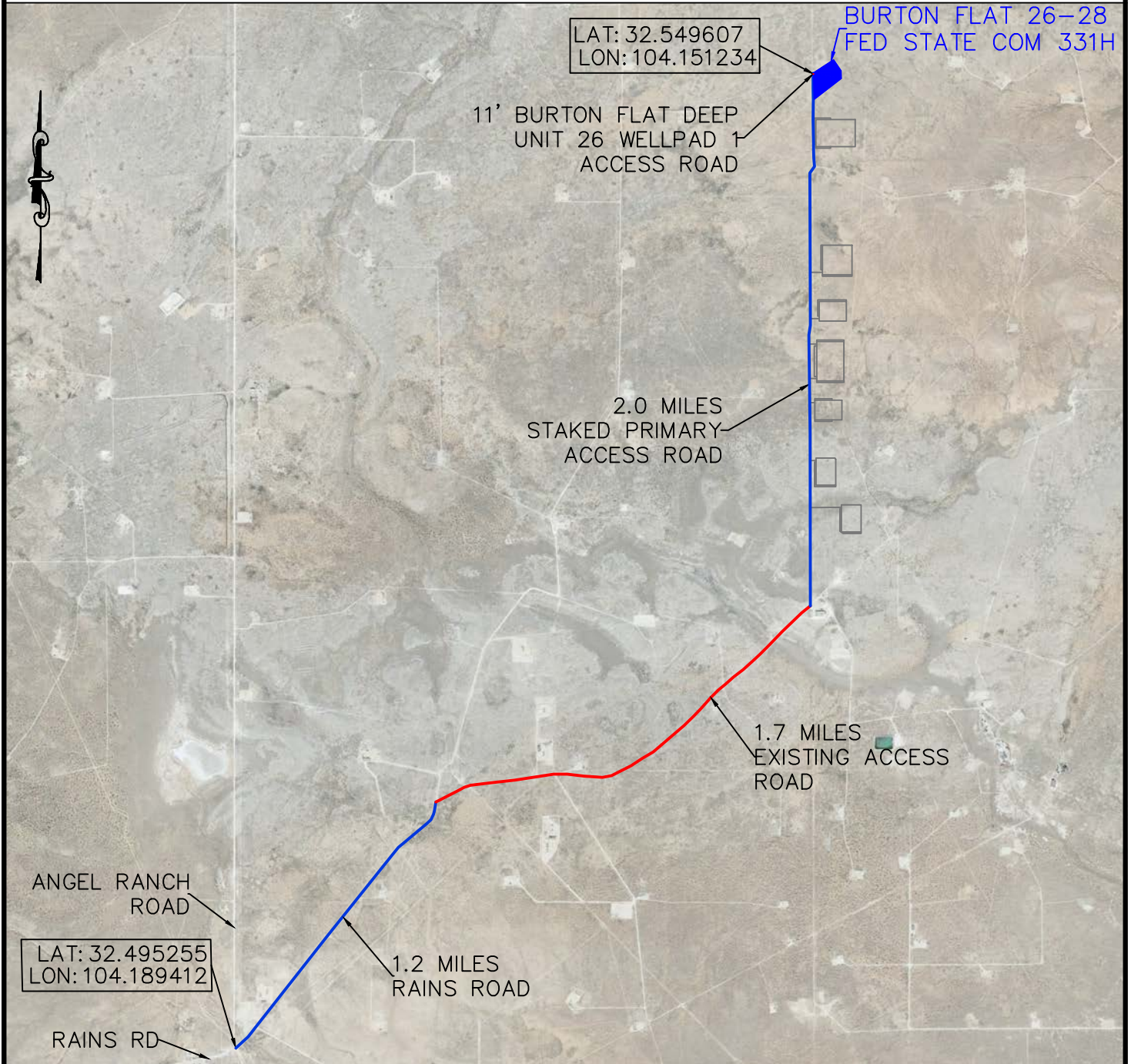
DEVON ENERGY PRODUCTION COMPANY, L.P.
BURTON FLAT 26-28 FED STATE COM 331H
LOCATED 785 FT. FROM THE NORTH LINE
AND 2111 FT. FROM THE WEST LINE OF
SECTION 26, TOWNSHIP 20 SOUTH,
RANGE 28 EAST, N.M.P.M.
EDDY COUNTY, STATE OF NEW MEXICO



HORIZON ROW LLC	
DEVON ENERGY PRODUCTION CO., L.P.	
Drawn by CHRIS MAAS	Date: 03/26/2021 REV: 8/16/2021



SECTION 26, TOWNSHIP 20 SOUTH, RANGE 28 EAST, N.M.P.M.
EDDY COUNTY, STATE OF NEW MEXICO
AERIAL ACCESS ROUTE MAP



DEVON ENERGY PRODUCTION COMPANY, L.P.
BURTON FLAT 26-28 FED STATE COM 331H
LOCATED 785 FT. FROM THE NORTH LINE
AND 2111 FT. FROM THE WEST LINE OF
SECTION 26, TOWNSHIP 20 SOUTH,
RANGE 28 EAST, N.M.P.M.
EDDY COUNTY, STATE OF NEW MEXICO

NOT TO SCALE

HORIZON ROW LLC

DEVON ENERGY PRODUCTION CO., L.P.

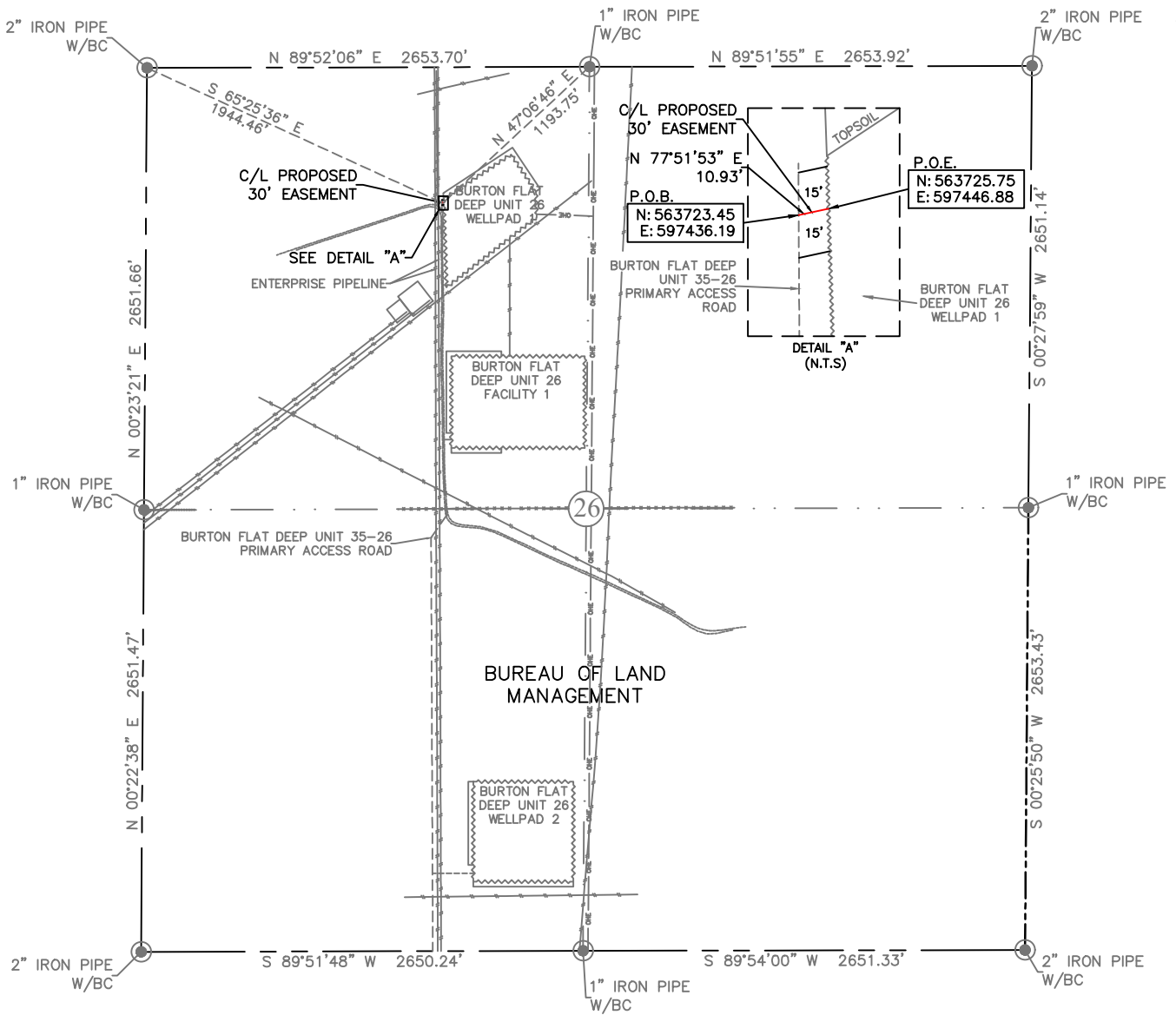
Drawn by
CHRIS MAAS

Date: 03/26/2021
REV: 8/16/2021

Drawn for:



EXHIBIT "A"
ACCESS ROAD PLAT
SECTION 26, T20S-R28E, N.M.P.M.
EDDY COUNTY, NEW MEXICO




30' EASEMENT AREA = 0.008 ACRE(S)
10.93 FEET OR 0.66 RODS

0+00.0 P.O.B./BURTON FLAT DEEP UNIT 35-26
PRIMARY ACCESS ROAD
0+10.9 P.O.E./BURTON FLAT DEEP UNIT 26
WELLPAD 1

SEE THE ATTACHED LEGAL DESCRIPTION
Note: All bearings recited herein are based on the New Mexico State Plane Coordinate System, NAD 83, New Mexico East Zone 3001, US Survey Feet, all distances are grid.

I, B.L. Laman, New Mexico, PLS No. 22404, hereby certify this survey to reflect an actual survey made on the ground under my supervision. This survey meets the minimum standards for surveying in New Mexico.



B.L. Laman PLS #22404
Date Signed: 06-02-2021
Horizonrow, LLC
P.O. Box 548, Dry Creek, LA.
(903) 388-3045 70637
Employee of Horizonrow, LLC

0 1000 2000

HORIZON ROW LLC

Drawn for:

Drawn by: JEANNIE PERRY Date: 03/24/2021

DEVON ENERGY PRODUCTION COMPANY, L.P.	LINE NUMBER: 7670095R
BURTON FLAT DEEP UNIT 26 WELLPAD 1 ACCESS ROAD	WBS NUMBER: XX-140136.01.SLC
PROPOSED 30' EASEMENT ON THE PROPERTY OF	SCALE: 1" = 1000'
BUREAU OF LAND MANAGEMENT	REVISIONS: 06/01/21 CM
SECTION 26, T20S-R28E, N.M.P.M.	DATE SURVEY: 5/2021

**SECTION 26, T20S-R28E, N.M.P.M.,
EDDY COUNTY, NEW MEXICO**

ACCESS ROAD PLAT

LEGAL DESCRIPTION

FOR

DEVON ENERGY PRODUCTION COMPANY, L.P.

BUREAU OF LAND MANAGEMENT

30' EASEMENT DESCRIPTION:

BEING an easement thirty (30) feet in width lying fifteen (15) feet on the right side and fifteen (15) feet on the left side of the survey centerline described below, being out of the northwest quarter (NW ¼) of Section 26, Township 20 South, Range 28 East, N.M.P.M., Eddy County, New Mexico, and being out of a parcel of land owned by the Bureau of Land Management. Said centerline of easement being more particularly described as follows:

Commencing from a 2" iron pipe w/BC found for the northwest corner of Section 26;

Thence S 65°25'36" E, a distance of 1944.46' to the **Point of Beginning** of this easement having coordinates of Northing=563723.45 feet, Easting=597436.19 feet, and continuing the following course;

Thence N 77°51'53" E a distance of 10.93' to the **Point of Ending** having coordinates of Northing=563725.75 feet, Easting=597446.88 feet, from said point a 1" iron pipe w/BC found for the north quarter corner of Section 26, T20S-R28E, N.M.P.M., Eddy County, New Mexico bears N 47°06'46" E a distance of 1193.75', covering **10.93' or 0.66 rods** and having an area of **0.008 acres**.

NOTES:

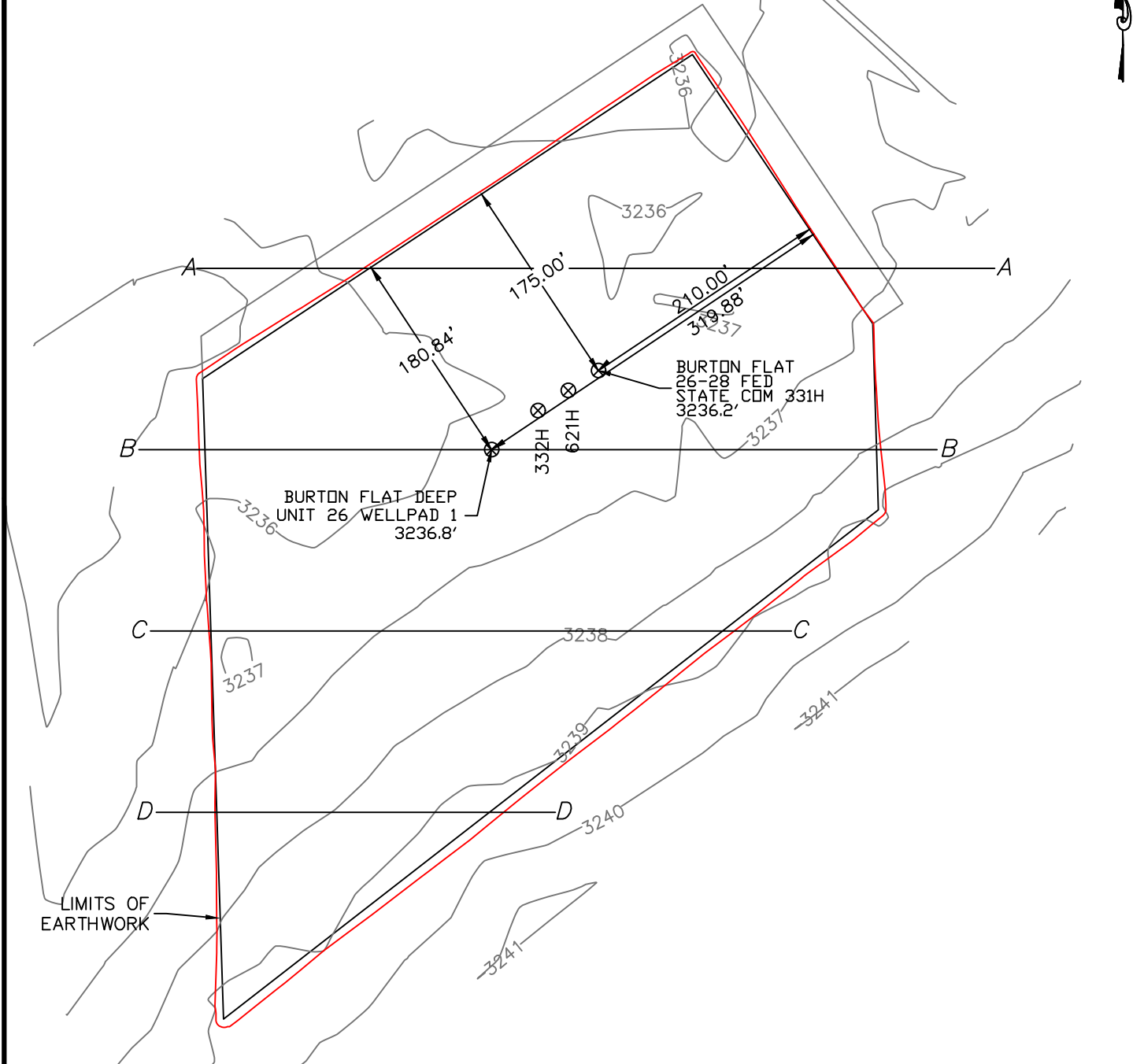
Bearings, distances and coordinates shown herein are based on New Mexico State Plane Coordinate System, NAD 83, East Zone 3001, US Survey Feet, all distances are grid.

I, B.L. Laman, New Mexico PLS No. 22404, hereby certify this survey to reflect an actual survey made on the ground under my supervision. This survey meets the minimum standards for surveying in New Mexico.

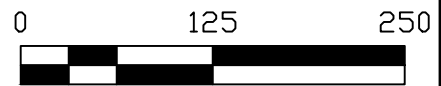
B.L. Laman PLS 22404
Date Signed: 06/02/2021
Horizon Row, LLC
P.O. Box 548, Dry Creek, LA
(903) 388-3045 70637
Employee of Horizon Row, LLC



SECTION 26, TOWNSHIP 20 SOUTH, RANGE 28 EAST, N.M.P.M.
 EDDY COUNTY, STATE OF NEW MEXICO
 PLAN VIEW



DEVON ENERGY PRODUCTION COMPANY, L.P.
 BURTON FLAT 26-28 FED STATE COM 331H
 LOCATED 785 FT. FROM THE NORTH LINE
 AND 2111 FT. FROM THE WEST LINE OF
 SECTION 26, TOWNSHIP 20 SOUTH,
 RANGE 28 EAST, N.M.P.M.
 EDDY COUNTY, STATE OF NEW MEXICO



EARTHWORK QUANTITIES FOR
 BURTON FLAT DEEP UNIT 26 WELLPAD 1

CUT	FILL	NET
3,918 CY	3,918 CY	0 CY

EARTHWORK QUANTITIES ARE ESTIMATED

HORIZON ROW LLC

DEVON ENERGY PRODUCTION CO., L.P.

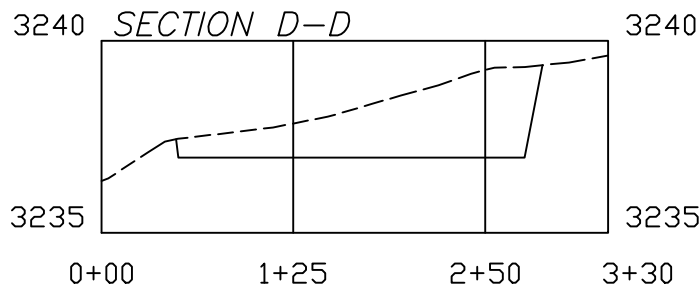
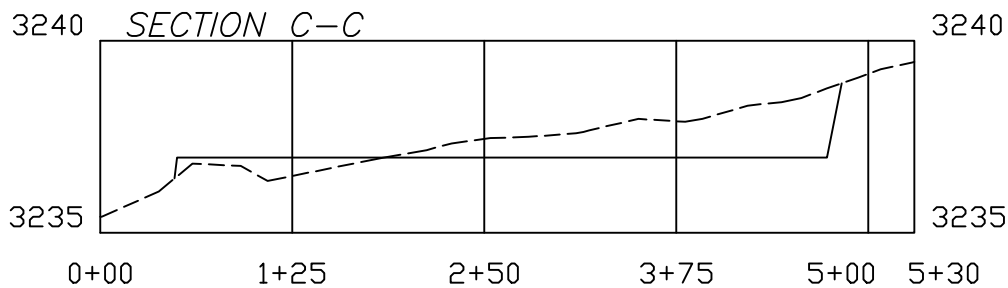
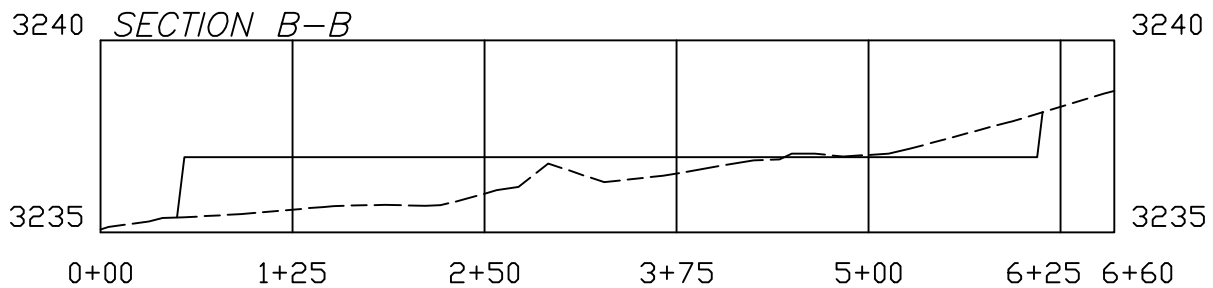
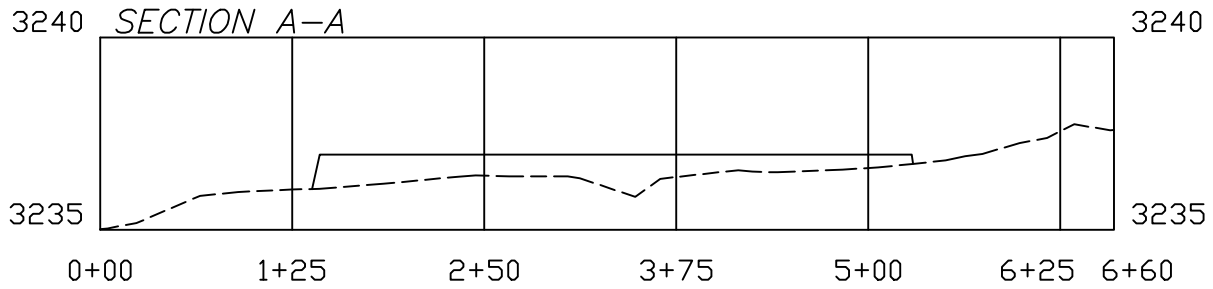
Drawn by:
CHRIS MAAS

Date: 06/01/2021
REV: 08/16/2021

Drawn for:



SECTION 26, TOWNSHIP 20 SOUTH, RANGE 28 EAST, N.M.P.M.
 EDDY COUNTY, STATE OF NEW MEXICO
 CROSS SECTIONS



DEVON ENERGY PRODUCTION COMPANY, L.P.
 BURTON FLAT 26-28 FED STATE COM 331H
 LOCATED 785 FT. FROM THE NORTH LINE
 AND 2111 FT. FROM THE WEST LINE OF
 SECTION 26, TOWNSHIP 20 SOUTH,
 RANGE 28 EAST, N.M.P.M.
 EDDY COUNTY, STATE OF NEW MEXICO

SCALE 1" = 125' HORIZONTAL
 SCALE 1" = 5' VERTICAL

EARTHWORK QUANTITIES FOR
 BURTON FLAT DEEP UNIT 26 WELLPAD 1

CUT	FILL	NET
3,918 CY	3,918 CY	0 CY

EARTHWORK QUANTITIES ARE ESTIMATED

HORIZON ROW LLC

DEVON ENERGY PRODUCTION CO., L.P.

Drawn by
 CHRIS MAAS

Date: 06/01/2021
 REV: 08/16/2021

Drawn for:



DISTRICT I
1625 N. FRENCH DR., HOBBS, NM 88240
Phone: (575) 393-6181 Fax: (575) 393-0720

DISTRICT II
811 S. FIRST ST., ARTESIA, NM 88210
Phone: (575) 748-1283 Fax: (575) 748-9720

DISTRICT III
1000 RIO BRAZOS RD., AZTEC, NM 87410
Phone: (505) 334-6178 Fax: (505) 334-6170

DISTRICT IV
1220 S. ST. FRANCIS DR., SANTA FE, NM 87505
Phone: (505) 476-3460 Fax: (505) 476-3462

State of New Mexico
Energy, Minerals & Natural Resources Department
OIL CONSERVATION DIVISION
1220 SOUTH ST. FRANCIS DR.
Santa Fe, New Mexico 87505

Form C-102
Revised August 1, 2011
Submit one copy to appropriate
District Office

AMENDED REPORT

WELL LOCATION AND ACREAGE DEDICATION PLAT

API Number	Pool Code	Pool Name
	3713	AVALON ; BONE SPRING EAST
Property Code	Property Name	Well Number
	BURTON FLAT 26-28 FED STATE COM	332H
OGRID No.	Operator Name	Elevation
6137	DEVON ENERGY PRODUCTION COMPANY, L.P.	3236.2'

Surface Location

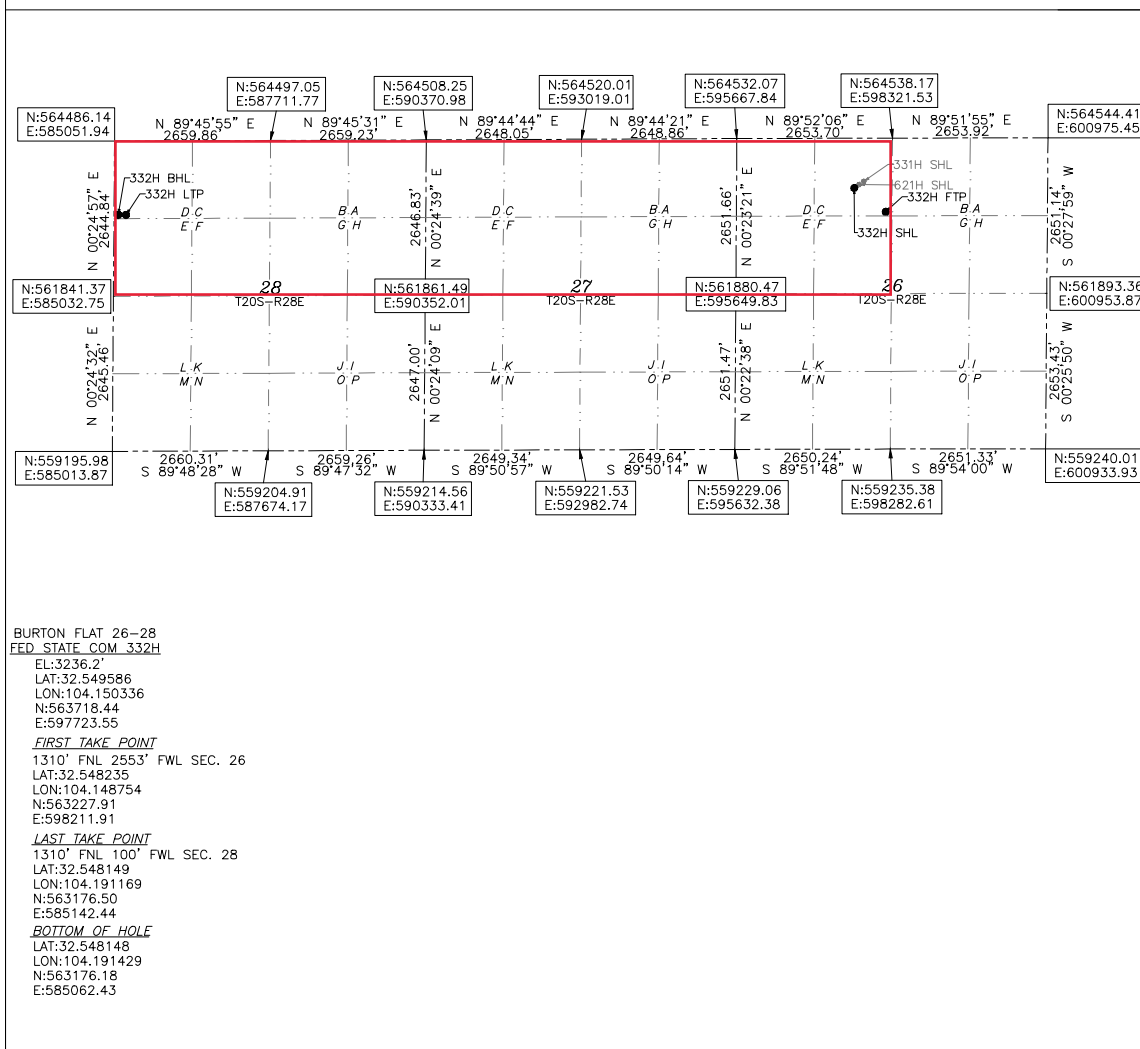
UL or lot No.	Section	Township	Range	Lot Idn	Feet from the	North/South line	Feet from the	East/West line	County
C	26	20-S	28-E		818	NORTH	2061	WEST	EDDY

Bottom Hole Location If Different From Surface

UL or lot No.	Section	Township	Range	Lot Idn	Feet from the	North/South line	Feet from the	East/West line	County
D	28	20-S	28-E		1310	NORTH	20	WEST	EDDY

Dedicated Acres	Joint or Infill	Consolidation Code	Order No.
800			

NO ALLOWABLE WILL BE ASSIGNED TO THIS COMPLETION UNTIL ALL INTERESTS HAVE BEEN CONSOLIDATED OR A NON-STANDARD UNIT HAS BEEN APPROVED BY THE DIVISION



OPERATOR CERTIFICATION
I hereby certify that the information herein is true and complete to the best of my knowledge and belief, and that this organization either owns a working interest or unleased mineral interest in the land including the proposed bottom hole location or has a right to drill this well at this location pursuant to a contract with an owner of such mineral or working interest, or to a voluntary pooling agreement or a compulsory pooling order heretofore entered by the division.

Chelsey Green 08/31/21
Signature Date

CHELSEY GREEN
Printed Name

CHELSEY.GREEN@DVN.COM
E-mail Address

SURVEYOR CERTIFICATION
I hereby certify that the well location shown on this plat was plotted from field notes of actual surveys made by me or under my supervision, and that the same is true and correct to the best of my belief.

03/2021
Date of Survey

B.L. LAMAN
Signature & Seal of Professional Surveyor

B. L. LAMAN
NEW MEXICO
22404
PROFESSIONAL SURVEYOR

REV: 08/17/2021
Certificate No. 22404 B.L. LAMAN
DRAWN BY: CM

Intent As Drilled

API #		
Operator Name: DEVON ENERGY PRODUCTION COMPANY, LP.	Property Name: BURTON FLAT 26-28 FED STATE COM	Well Number 332H

Kick Off Point (KOP)

UL	Section	Township	Range	Lot	Feet	From N/S	Feet	From E/W	County
	26	20S	28E		1362	NORTH	2553	WEST	EDDY
Latitude 32.54799858					Longitude 104.1487540				NAD 83

First Take Point (FTP)

UL	Section	Township	Range	Lot	Feet	From N/S	Feet	From E/W	County
C	26	20-S	28-E		1310	NORTH	2553	WEST	EDDY
Latitude 32.548235					Longitude 104.148754				NAD 83

Last Take Point (LTP)

UL	Section	Township	Range	Lot	Feet	From N/S	Feet	From E/W	County
D	28	20-S	28-E		1310	NORTH	100	WEST	EDDY
Latitude 32.548149					Longitude 104.191169				NAD 83

Is this well the defining well for the Horizontal Spacing Unit? YES

Is this well an infill well? NO

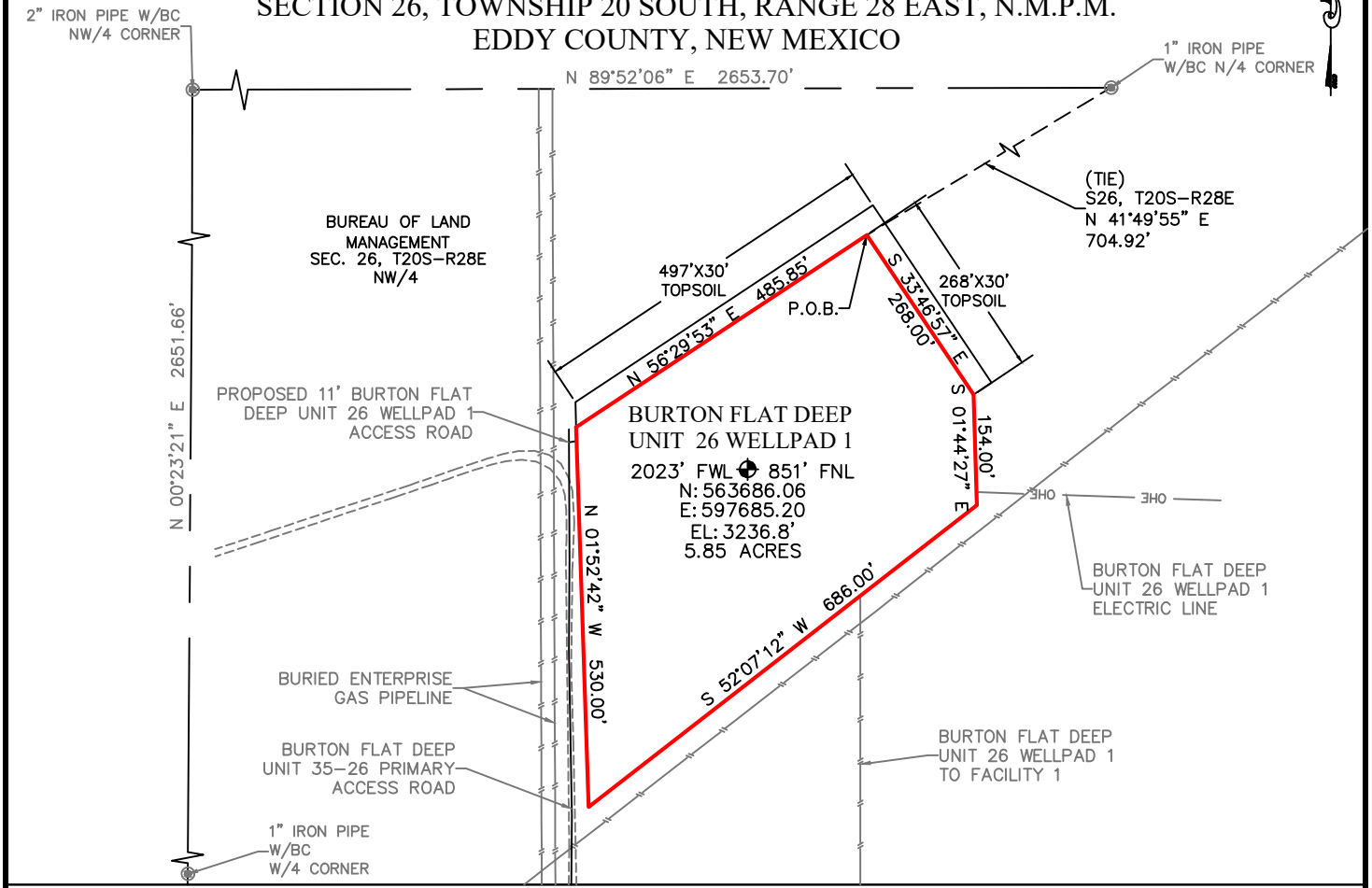
If infill is yes please provide API if available, Operator Name and well number for Defining well for Horizontal Spacing Unit.

API #		
Operator Name:	Property Name:	Well Number

KZ 06/29/2018

BURTON FLAT DEEP UNIT 26 WELLPAD 1

DEVON ENERGY PRODUCTION COMPANY, L.P.
IN THE NORTHWEST QUARTER OF
SECTION 26, TOWNSHIP 20 SOUTH, RANGE 28 EAST, N.M.P.M.
EDDY COUNTY, NEW MEXICO



DESCRIPTION

BEING A SURFACE SITE EASEMENT LYING IN THE NORTHWEST QUARTER OF SECTION 26, TOWNSHIP 20 SOUTH, RANGE 28 EAST N.M.P.M., EDDY COUNTY, NEW MEXICO.

BEGINNING AT THE NORTH CORNER OF SAID SITE EASEMENT, WHERE A 1" IRON PIPE W/BC FOR THE NORTH QUARTER CORNER OF SECTION 26, TOWNSHIP 20 SOUTH, RANGE 28 EAST N.M.P.M. BEARS N 41°49'55" E, A DISTANCE 704.92';

THENCE S 33°46'57" E, A DISTANCE 268.00' FEET TO AN ANGLE POINT;
 THENCE S 01°44'27" E, A DISTANCE 154.00' FEET TO THE EAST CORNER OF THIS EASEMENT;
 THENCE S 52°07'12" W, A DISTANCE 686.00' FEET TO THE SOUTH CORNER OF THIS EASEMENT;
 THENCE N 01°52'42" W, A DISTANCE 530.00' FEET TO THE WEST CORNER OF THIS EASEMENT;
 THENCE N 56°29'53" E, A DISTANCE 485.85' FEET TO THE NORTH CORNER OF THIS EASEMENT,
 TO THE POINT OF BEGINNING; CONTAINING 5.85 ACRES.

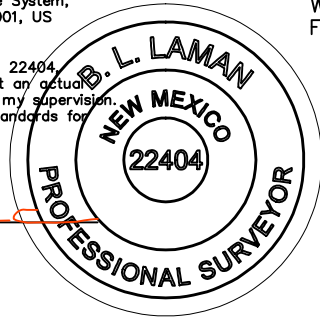
DIRECTIONS TO LOCATION

FROM THE INTERSECTION OF RAINS ROAD AND ANGEL RANCH ROAD, HEAD NORTH EAST ON AN RAINS ROAD FOR 1.2 MILES. TURN RIGHT AND HEAD NORTHEAST ONTO AN EXISTING ACCESS ROAD FOR 1.7 MILES TO THE BURTON FLAT DEEP UNIT 26 PRIMARY ACCESS ROAD. TURN LEFT HEADING NORTH 2.0 MILES, TURN RIGHT ON THE BURTON FLAT DEEP UNIT 26 WELLPAD 1 ACCESS ROAD 11' TO THE NORTHWEST CORNER OF THE BURTON FLAT DEEP UNIT 26 WELLPAD 1.

GENERAL NOTES:

- 1.) THE INTENT OF THIS SURVEY IS TO ACQUIRE A BUSINESS LEASE FOR THE PURPOSE OF BUILDING A WELLPAD.
- 2.) All bearings recited herein are based on the New Mexico State Plane Coordinate System, NAD 83, New Mexico East Zone 3001, US Survey Feet, all distances are grid.

I, B.L. Laman, New Mexico PLS No. 22404, hereby certify this survey to reflect an actual survey made on the ground under my supervision. This survey meets the minimum standards for surveying in New Mexico.

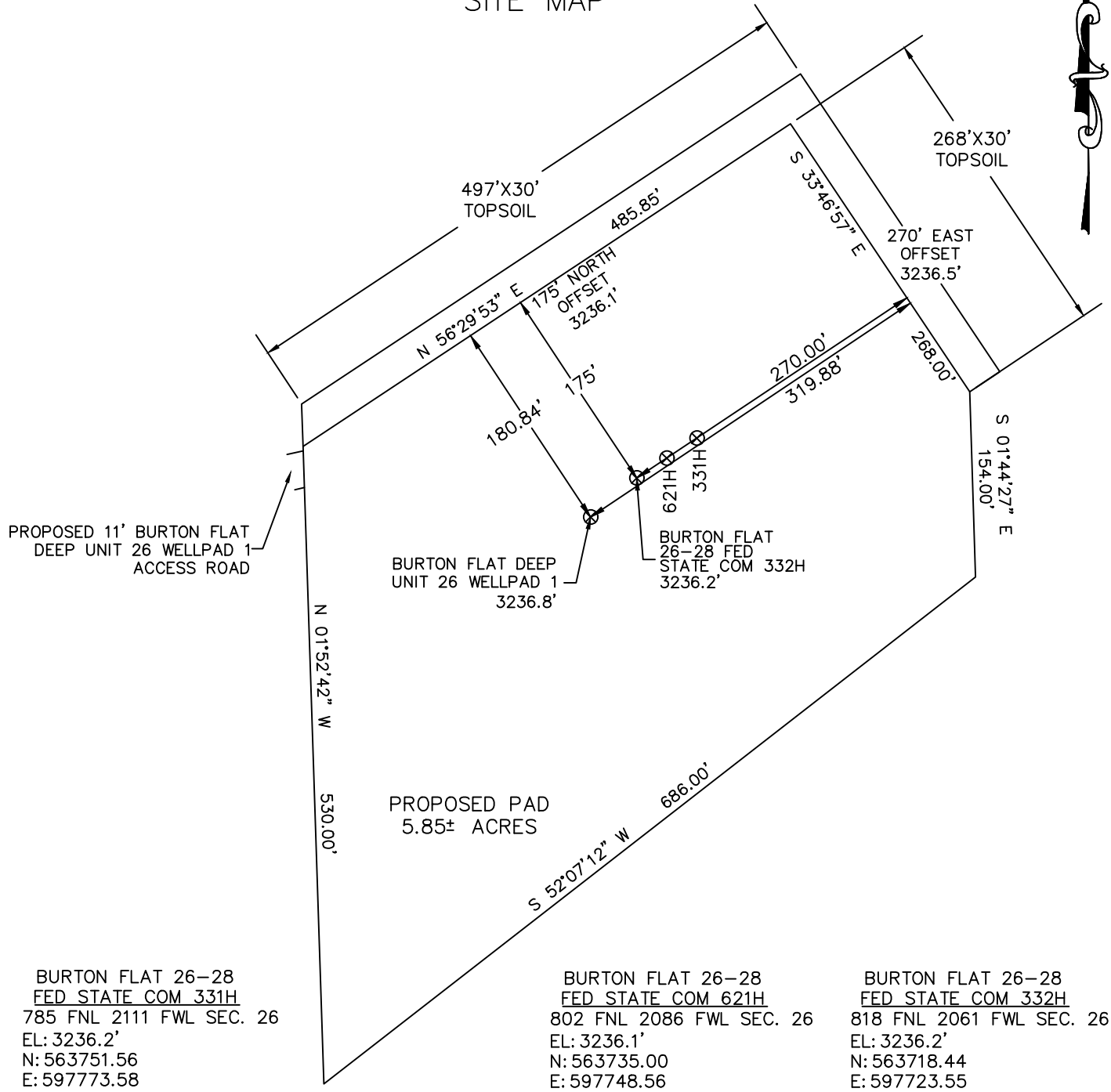


B.L. Laman
 B.L. Laman PLS #22404
 Horizonrow, LLC
 Date Signed: 06-02-2021
 P.O. Box 548, Dry Creek, La.
 (903) 388-3045 70637
 Employee of Horizonrow, LLC



HORIZON ROW LLC		DEVON ENERGY PRODUCTION COMPANY, L.P. BURTON FLAT DEEP UNIT 26 WELLPAD 1	SITE NUMBER: AA000454627
Drawn for:		SURVEY PLAT SHOWING A WELLPAD ON THE PROPERTY OF BUREAU OF LAND MANAGEMENT	WBS NUMBER: XX-140136.01.SLC
Drawn by: JEANNIE PERRY	Date: 03/24/2021		SCALE: 1" = 250'
			REVISIONS: 06/01/21 CM DATE OF SURVEY: 05/2021

SECTION 26, TOWNSHIP 20 SOUTH, RANGE 28 EAST, N.M.P.M.
 EDDY COUNTY, STATE OF NEW MEXICO
 SITE MAP



DEVON ENERGY PRODUCTION COMPANY, L.P.
 BURTON FLAT 26-28 FED STATE COM 332H
 LOCATED 818 FT. FROM THE NORTH LINE
 AND 2061 FT. FROM THE WEST LINE OF
 SECTION 26, TOWNSHIP 20 SOUTH,
 RANGE 28 EAST, N.M.P.M.
 EDDY COUNTY, STATE OF NEW MEXICO

Note: All bearings recited herein are based on the New Mexico State Plane Coordinate System, NAD 83, New Mexico East Zone 3001, US Survey Feet, all distances are grid.



DIRECTIONS TO LOCATION
 FROM THE INTERSECTION OF RAINS ROAD AND ANGEL RANCH ROAD, HEAD NORTH EAST ON AN RAINS ROAD FOR 1.2 MILES. TURN RIGHT AND HEAD NORTHEAST ONTO AN EXISTING ACCESS ROAD FOR 1.7 MILES TO THE BURTON FLAT DEEP UNIT 26 PRIMARY ACCESS ROAD. TURN LEFT HEADING NORTH 2.0 MILES, TURN RIGHT ON THE BURTON FLAT DEEP UNIT 26 WELLPAD 1 ACCESS ROAD 11' TO THE NORTHWEST CORNER OF THE BURTON FLAT DEEP UNIT 26 WELLPAD 1.

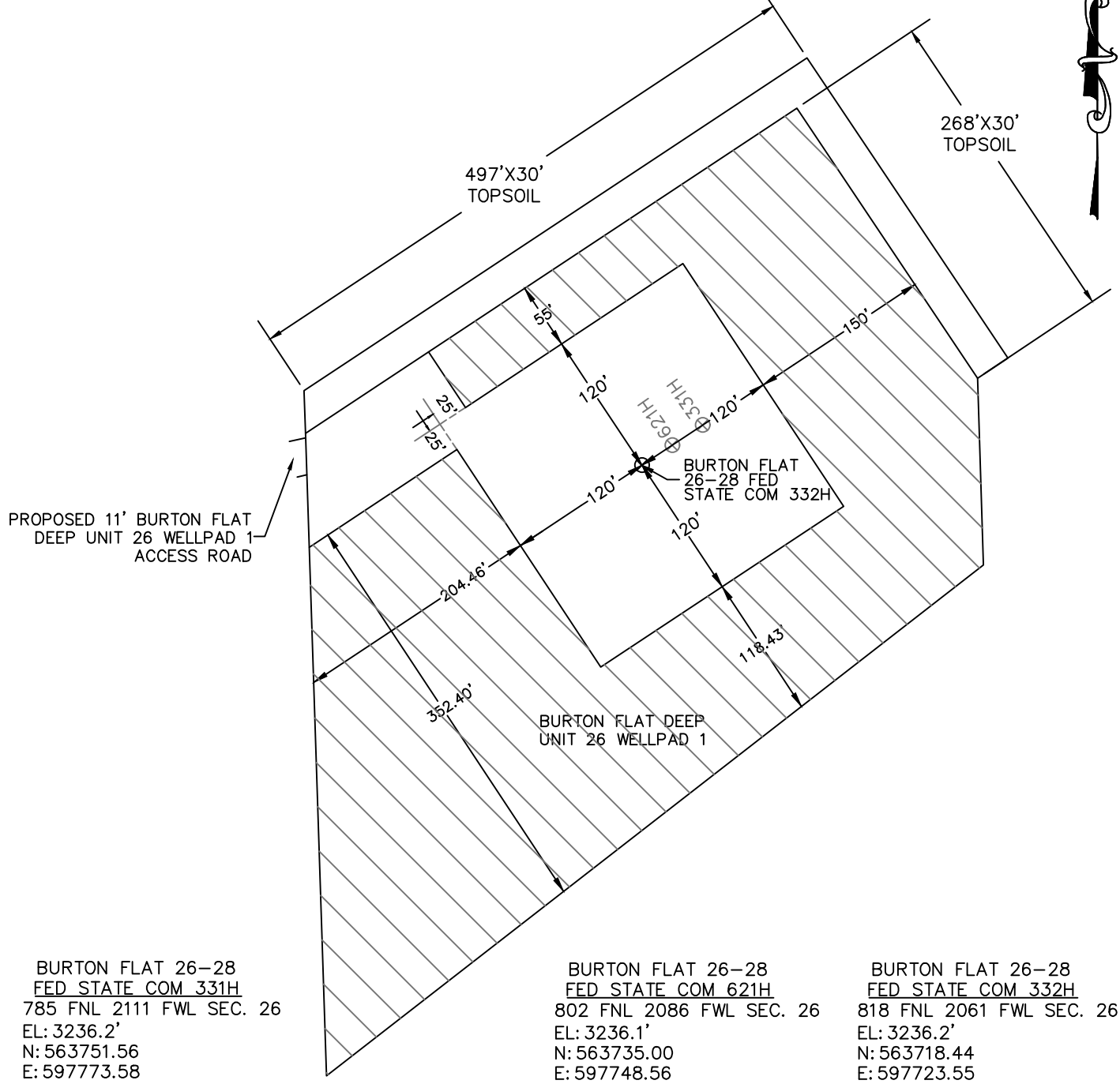
HORIZON ROW LLC

DEVON ENERGY PRODUCTION CO., L.P.

Drawn by: CHRIS MAAS Date: 03/26/2021
 REV: 8/16/2021

Drawn for:

SECTION 26, TOWNSHIP 20 SOUTH, RANGE 28 EAST, N.M.P.M.
 EDDY COUNTY, STATE OF NEW MEXICO
 INTERIM SITE BUILD PLAN



BURTON FLAT 26-28
 FED STATE COM 331H
 785 FNL 2111 FWL SEC. 26
 EL: 3236.2'
 N: 563751.56
 E: 597773.58

BURTON FLAT 26-28
 FED STATE COM 621H
 802 FNL 2086 FWL SEC. 26
 EL: 3236.1'
 N: 563735.00
 E: 597748.56

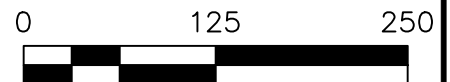
BURTON FLAT 26-28
 FED STATE COM 332H
 818 FNL 2061 FWL SEC. 26
 EL: 3236.2'
 N: 563718.44
 E: 597723.55

 DENOTES INTERIM PAD RECLAMATION AREA

4.28 ± ACRES INTERIM PAD RECLAMATION AREA

1.57 ± ACRES NON-RECLAIMED AREA

5.85 ± ACRES GRADING SITE RECLAMATION AREA



DEVON ENERGY PRODUCTION COMPANY, L.P.
 BURTON FLAT 26-28 FED STATE COM 332H
 LOCATED 818 FT. FROM THE NORTH LINE
 AND 2061 FT. FROM THE WEST LINE OF
 SECTION 26, TOWNSHIP 20 SOUTH,
 RANGE 28 EAST, N.M.P.M.
 EDDY COUNTY, STATE OF NEW MEXICO

HORIZON ROW LLC

Drawn for:

DEVON ENERGY PRODUCTION CO., L.P.



Drawn by:
CHRIS MAAS

Date: 03/26/2021
REV: 8/16/2021

SECTION 26, TOWNSHIP 20 SOUTH, RANGE 28 EAST, N.M.P.M.
EDDY COUNTY, STATE OF NEW MEXICO
VICINITY MAP

LAT: 32.549607
LON: 104.151234

BURTON FLAT 26-28
FED STATE COM 332H

11' BURTON FLAT DEEP
UNIT 26 WELLPAD 1
ACCESS ROAD

2.0 MILES
STAKED PRIMARY
ACCESS ROAD

1.7 MILES
EXISTING ACCESS
ROAD

1.2 MILES
RAINS ROAD

ANGEL RANCH
ROAD

LAT: 32.495255
LON: 104.189412

RAINS RD

DEVON ENERGY PRODUCTION COMPANY, L.P.
BURTON FLAT 26-28 FED STATE COM 332H
LOCATED 818 FT. FROM THE NORTH LINE
AND 2061 FT. FROM THE WEST LINE OF
SECTION 26, TOWNSHIP 20 SOUTH,
RANGE 28 EAST, N.M.P.M.
EDDY COUNTY, STATE OF NEW MEXICO

NOT TO SCALE

DIRECTIONS

FROM THE INTERSECTION OF RAINS ROAD AND ANGEL RANCH ROAD, HEAD NORTH EAST ON AN RAINS ROAD FOR 1.2 MILES. TURN RIGHT AND HEAD NORTHEAST ONTO AN EXISTING ACCESS ROAD FOR 1.7 MILES TO THE BURTON FLAT DEEP UNIT 26 PRIMARY ACCESS ROAD. TURN LEFT HEADING NORTH 2.0 MILES, TURN RIGHT ON THE BURTON FLAT DEEP UNIT 26 WELLPAD 1 ACCESS ROAD 11' TO THE NORTHWEST CORNER OF THE BURTON FLAT DEEP UNIT 26 WELLPAD 1.

HORIZON ROW LLC

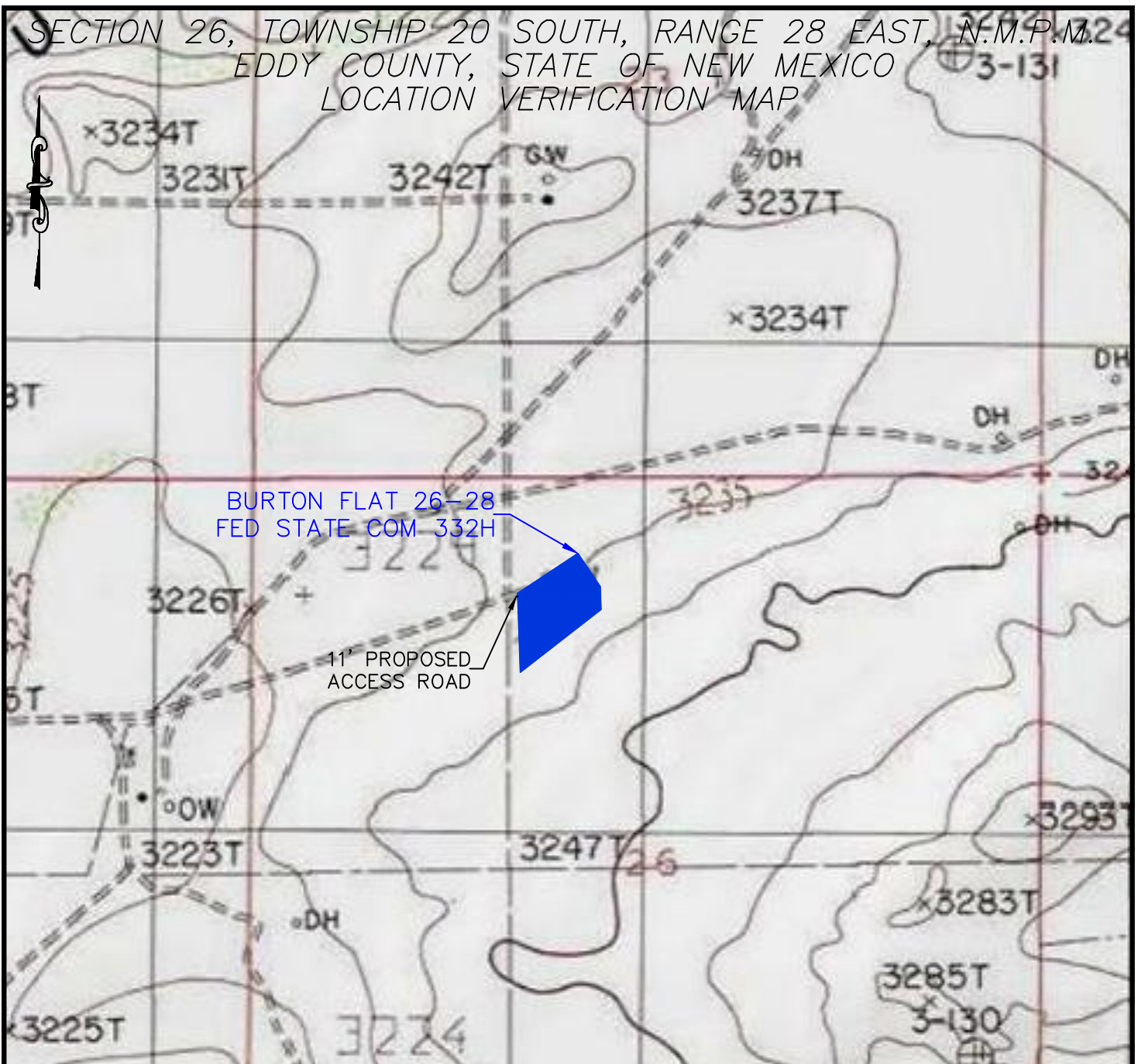
DEVON ENERGY PRODUCTION CO., L.P.

Drawn by: CHRIS MAAS	Date: 03/27/2021 REV: 8/16/2021
-------------------------	------------------------------------

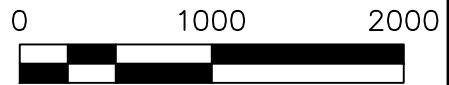
Drawn for:



SECTION 26, TOWNSHIP 20 SOUTH, RANGE 28 EAST, N.M.P.M.
EDDY COUNTY, STATE OF NEW MEXICO
LOCATION VERIFICATION MAP



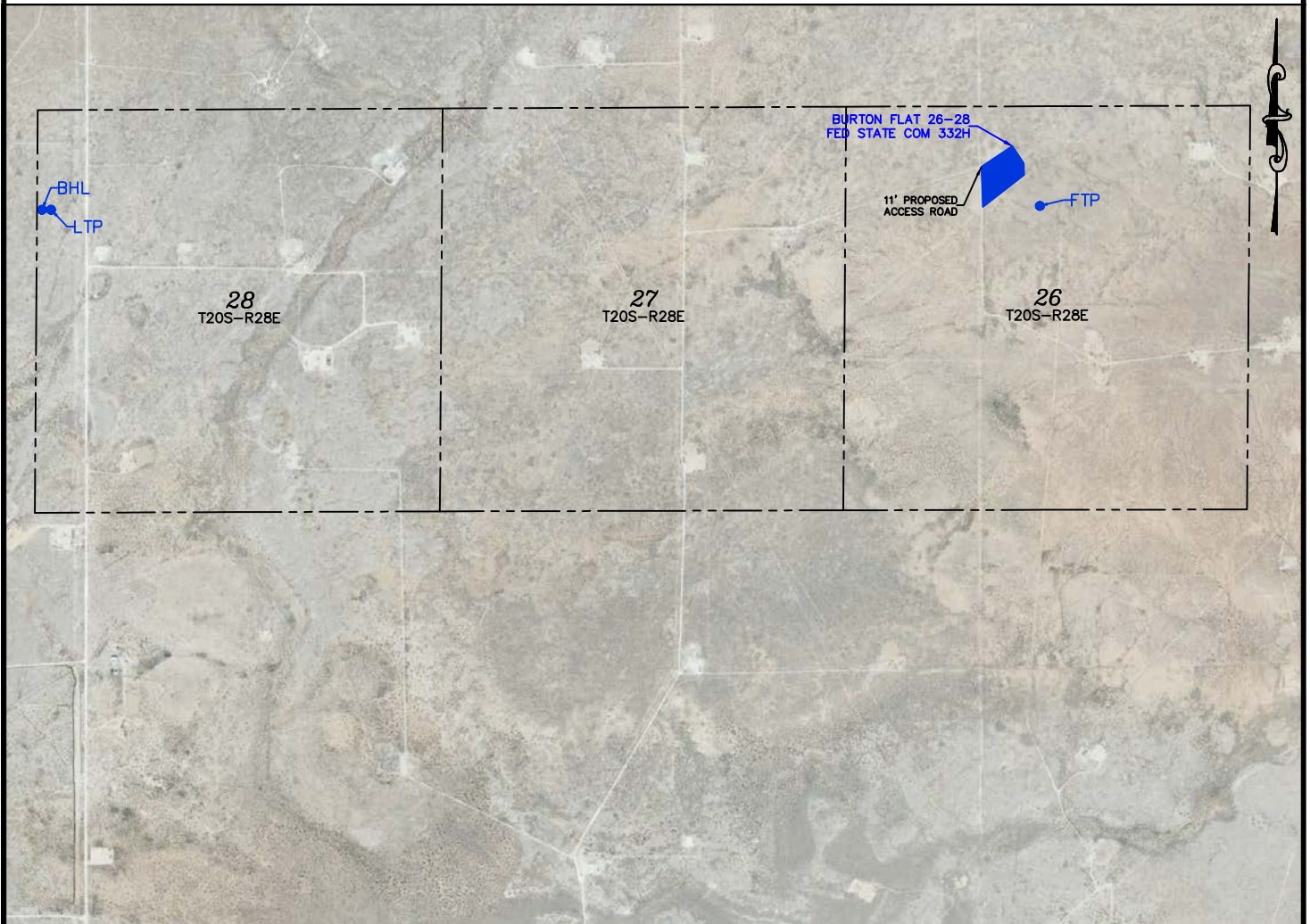
DEVON ENERGY PRODUCTION COMPANY, L.P.
BURTON FLAT 26-28 FED STATE COM 332H
LOCATED 818 FT. FROM THE NORTH LINE
AND 2061 FT. FROM THE WEST LINE OF
SECTION 26, TOWNSHIP 20 SOUTH,
RANGE 28 EAST, N.M.P.M.
EDDY COUNTY, STATE OF NEW MEXICO



HORIZON ROW LLC	
DEVON ENERGY PRODUCTION CO., L.P.	
Drawn by CHRIS MAAS	Date: 03/27/2021 REV: 8/16/2021

Drawn for:

SECTION 26, TOWNSHIP 20 SOUTH, RANGE 28 EAST, N.M.P.M.
EDDY COUNTY, STATE OF NEW MEXICO
AERIAL PHOTO



DEVON ENERGY PRODUCTION COMPANY, L.P.
BURTON FLAT 26-28 FED STATE COM 332H
LOCATED 818 FT. FROM THE NORTH LINE
AND 2061 FT. FROM THE WEST LINE OF
SECTION 26, TOWNSHIP 20 SOUTH,
RANGE 28 EAST, N.M.P.M.
EDDY COUNTY, STATE OF NEW MEXICO

0 2250 4500



HORIZON ROW LLC

Drawn for:

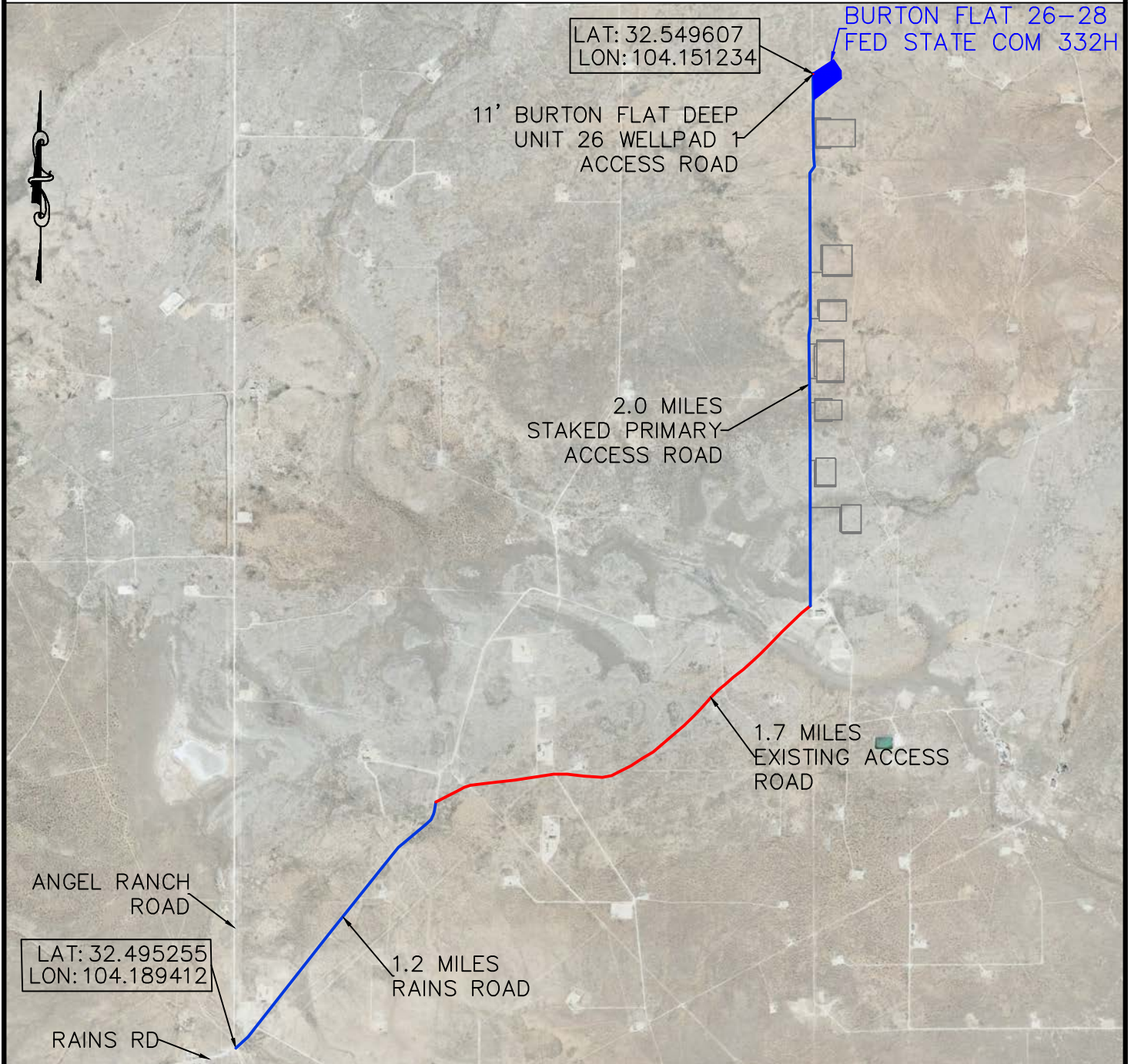
DEVON ENERGY PRODUCTION CO., L.P.

Drawn by
CHRIS MAAS

Date: 03/27/2021
REV: 08/16/2021



SECTION 26, TOWNSHIP 20 SOUTH, RANGE 28 EAST, N.M.P.M.
EDDY COUNTY, STATE OF NEW MEXICO
AERIAL ACCESS ROUTE MAP



DEVON ENERGY PRODUCTION COMPANY, L.P.
BURTON FLAT 26-28 FED STATE COM 332H
LOCATED 818 FT. FROM THE NORTH LINE
AND 2061 FT. FROM THE WEST LINE OF
SECTION 26, TOWNSHIP 20 SOUTH,
RANGE 28 EAST, N.M.P.M.
EDDY COUNTY, STATE OF NEW MEXICO

NOT TO SCALE

HORIZON ROW LLC

DEVON ENERGY PRODUCTION CO., L.P.

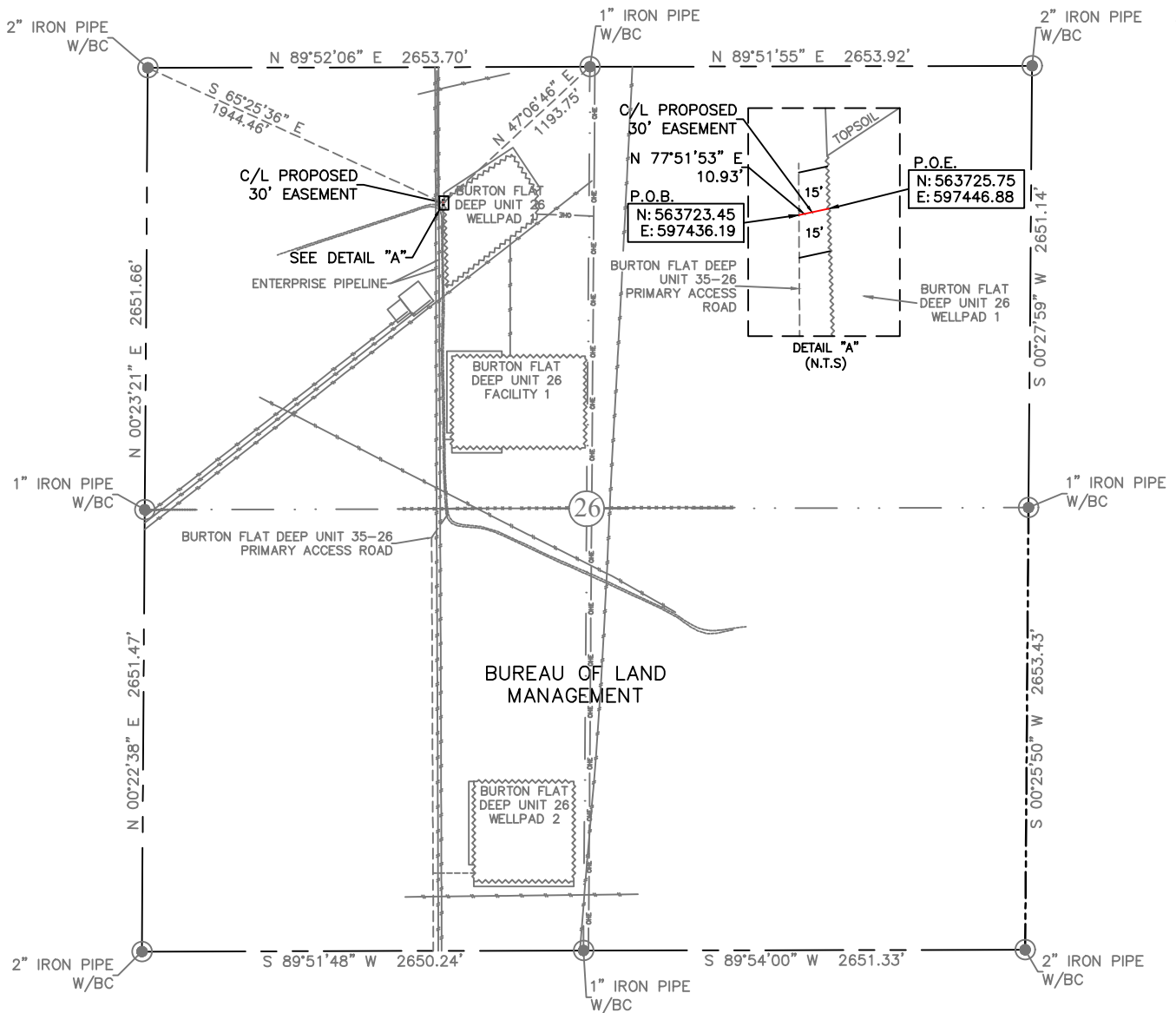
Drawn by
CHRIS MAAS

Date: 03/27/2021
REV: 08/16/2021

Drawn for:



EXHIBIT "A"
ACCESS ROAD PLAT
SECTION 26, T20S-R28E, N.M.P.M.
EDDY COUNTY, NEW MEXICO




30' EASEMENT AREA = 0.008 ACRE(S)
10.93 FEET OR 0.66 RODS

0+00.0 P.O.B./BURTON FLAT DEEP UNIT 35-26
PRIMARY ACCESS ROAD
0+10.9 P.O.E./BURTON FLAT DEEP UNIT 26
WELLPAD 1

SEE THE ATTACHED LEGAL DESCRIPTION

Note: All bearings recited herein are based on the New Mexico State Plane Coordinate System, NAD 83, New Mexico East Zone 3001, US Survey Feet, all distances are grid.

I, B.L. Laman, New Mexico Professional Surveyor No. 22404 hereby certify this survey to reflect an actual survey made on the ground under my supervision. This survey meets the minimum standards for surveying in New Mexico.



B.L. Laman PLS #22404
Date Signed: 06-02-2021
Horizonrow, LLC
P.O. Box 548, Dry Creek, LA.
(903) 388-3045 70637
Employee of Horizonrow, LLC

0 1000 2000

HORIZON ROW LLC

Drawn for:

Drawn by: JEANNIE PERRY Date: 03/24/2021

DEVON ENERGY PRODUCTION COMPANY, L.P.	LINE NUMBER: 7670095R
BURTON FLAT DEEP UNIT 26 WELLPAD 1 ACCESS ROAD	WBS NUMBER: XX-140136.01.SLC
PROPOSED 30' EASEMENT ON THE PROPERTY OF	SCALE: 1" = 1000'
BUREAU OF LAND MANAGEMENT SECTION 26, T20S-R28E, N.M.P.M.	REVISIONS: 06/01/21 CM DATE SURVEY: 5/2021

**SECTION 26, T20S-R28E, N.M.P.M.,
EDDY COUNTY, NEW MEXICO**

ACCESS ROAD PLAT

LEGAL DESCRIPTION

FOR

DEVON ENERGY PRODUCTION COMPANY, L.P.

BUREAU OF LAND MANAGEMENT

30' EASEMENT DESCRIPTION:

BEING an easement thirty (30) feet in width lying fifteen (15) feet on the right side and fifteen (15) feet on the left side of the survey centerline described below, being out of the northwest quarter (NW ¼) of Section 26, Township 20 South, Range 28 East, N.M.P.M., Eddy County, New Mexico, and being out of a parcel of land owned by the Bureau of Land Management. Said centerline of easement being more particularly described as follows:

Commencing from a 2" iron pipe w/BC found for the northwest corner of Section 26;

Thence S 65°25'36" E, a distance of 1944.46' to the **Point of Beginning** of this easement having coordinates of Northing=563723.45 feet, Easting=597436.19 feet, and continuing the following course;

Thence N 77°51'53" E a distance of 10.93' to the **Point of Ending** having coordinates of Northing=563725.75 feet, Easting=597446.88 feet, from said point a 1" iron pipe w/BC found for the north quarter corner of Section 26, T20S-R28E, N.M.P.M., Eddy County, New Mexico bears N 47°06'46" E a distance of 1193.75', covering **10.93' or 0.66 rods** and having an area of **0.008 acres**.

NOTES:

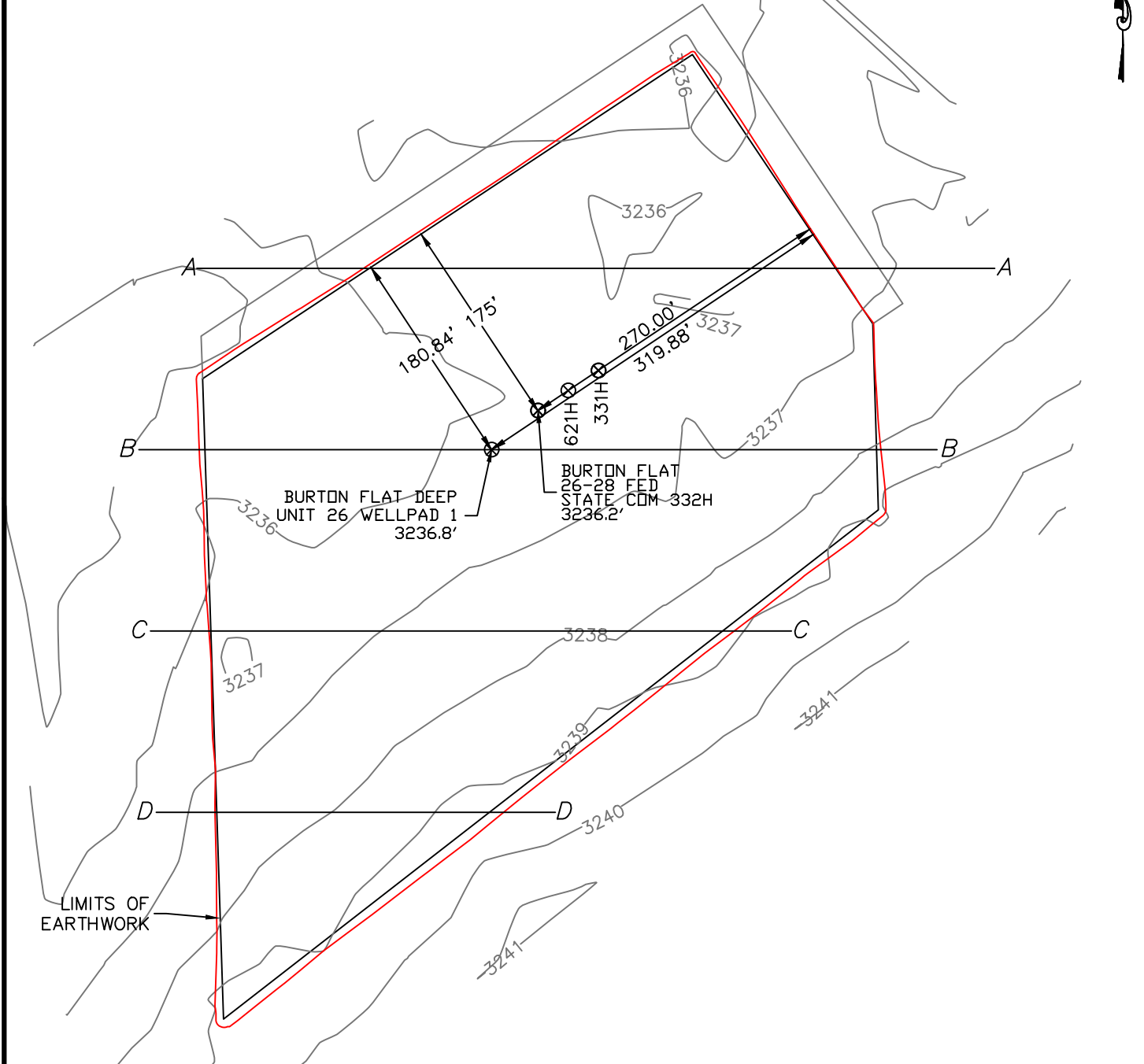
Bearings, distances and coordinates shown herein are based on New Mexico State Plane Coordinate System, NAD 83, East Zone 3001, US Survey Feet, all distances are grid.

I, B.L. Laman, New Mexico PLS No. 22404, hereby certify this survey to reflect an actual survey made on the ground under my supervision. This survey meets the minimum standards for surveying in New Mexico.

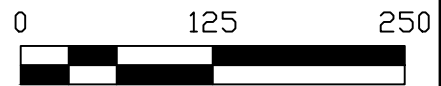
B.L. Laman PLS 22404
Date Signed: 06/02/2021
Horizon Row, LLC
P.O. Box 548, Dry Creek, LA
(903) 388-3045 70637
Employee of Horizon Row, LLC



SECTION 26, TOWNSHIP 20 SOUTH, RANGE 28 EAST, N.M.P.M.
 EDDY COUNTY, STATE OF NEW MEXICO
 PLAN VIEW



DEVON ENERGY PRODUCTION COMPANY, L.P.
 BURTON FLAT 26-28 FED STATE COM 332H
 LOCATED 818 FT. FROM THE NORTH LINE
 AND 2061 FT. FROM THE WEST LINE OF
 SECTION 26, TOWNSHIP 20 SOUTH,
 RANGE 28 EAST, N.M.P.M.
 EDDY COUNTY, STATE OF NEW MEXICO



EARTHWORK QUANTITIES FOR
 BURTON FLAT DEEP UNIT 26 WELLPAD 1

CUT	FILL	NET
3,918 CY	3,918 CY	0 CY

EARTHWORK QUANTITIES ARE ESTIMATED

HORIZON ROW LLC

DEVON ENERGY PRODUCTION CO., L.P.

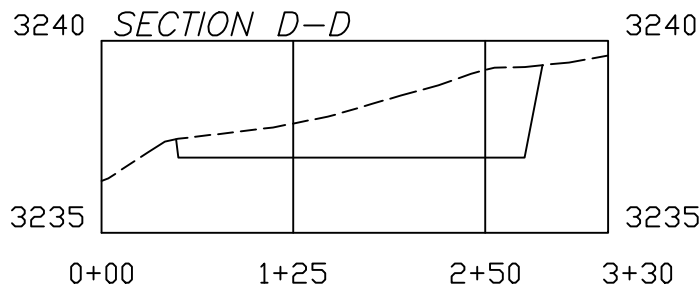
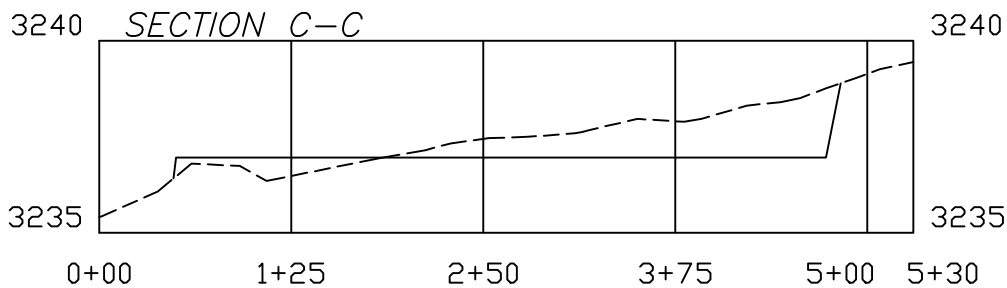
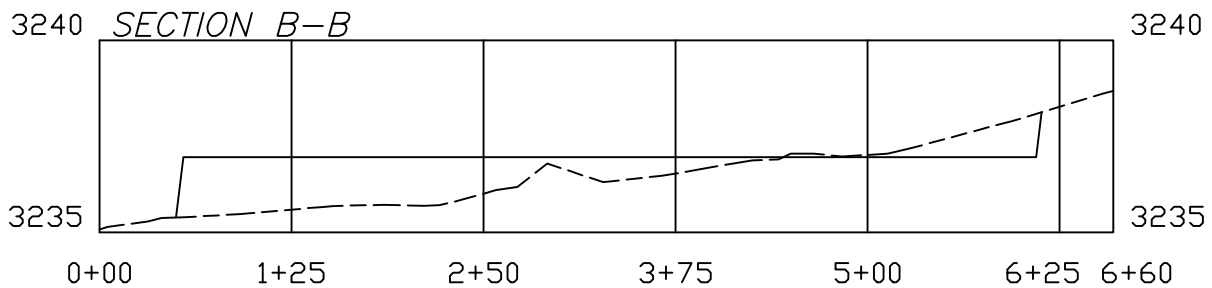
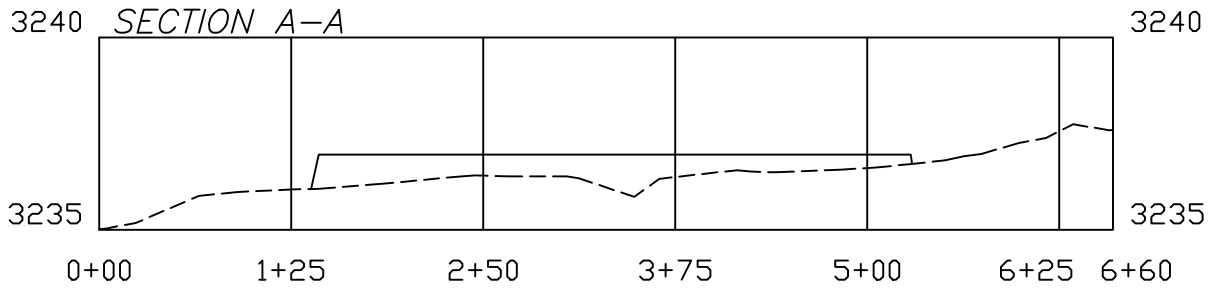
Drawn by
 CHRIS MAAS

Date: 08/16/2021

Drawn for:



SECTION 26, TOWNSHIP 20 SOUTH, RANGE 28 EAST, N.M.P.M.
 EDDY COUNTY, STATE OF NEW MEXICO
 CROSS SECTIONS



DEVON ENERGY PRODUCTION COMPANY, L.P.
 BURTON FLAT 26-28 FED STATE COM 332H
 LOCATED 818 FT. FROM THE NORTH LINE
 AND 2061 FT. FROM THE WEST LINE OF
 SECTION 26, TOWNSHIP 20 SOUTH,
 RANGE 28 EAST, N.M.P.M.
 EDDY COUNTY, STATE OF NEW MEXICO

SCALE 1" = 125' HORIZONTAL
 SCALE 1" = 5' VERTICAL

EARTHWORK QUANTITIES FOR
 BURTON FLAT DEEP UNIT 26 WELLPAD 1

CUT	FILL	NET
3,918 CY	3,918 CY	0 CY

EARTHWORK QUANTITIES ARE ESTIMATED

HORIZON ROW LLC

DEVON ENERGY PRODUCTION CO., L.P.

Drawn by
 CHRIS MAAS

Date: 08/16/2021

Drawn for:



DISTRICT I
1625 N. FRENCH DR., HOBBS, NM 88240
Phone: (575) 393-6181 Fax: (575) 393-0720

DISTRICT II
811 S. FIRST ST., ARTESIA, NM 88210
Phone: (575) 748-1283 Fax: (575) 748-9720

DISTRICT III
1000 RIO BRAZOS RD., AZTEC, NM 87410
Phone: (505) 334-6178 Fax: (505) 334-6170

DISTRICT IV
1220 S. ST. FRANCIS DR., SANTA FE, NM 87505
Phone: (505) 476-3460 Fax: (505) 476-3462

State of New Mexico
Energy, Minerals & Natural Resources Department
OIL CONSERVATION DIVISION
1220 SOUTH ST. FRANCIS DR.
Santa Fe, New Mexico 87505

Form C-102
Revised August 1, 2011
Submit one copy to appropriate
District Office

AMENDED REPORT

WELL LOCATION AND ACREAGE DEDICATION PLAT

API Number	Pool Code	Pool Name
	3713	AVALON ; BONE SPRING EAST
Property Code	Property Name	Well Number
	BURTON FLAT 26-28 FED STATE COM	333H
OGRID No.	Operator Name	Elevation
6137	DEVON ENERGY PRODUCTION COMPANY, L.P.	3253.0'

Surface Location

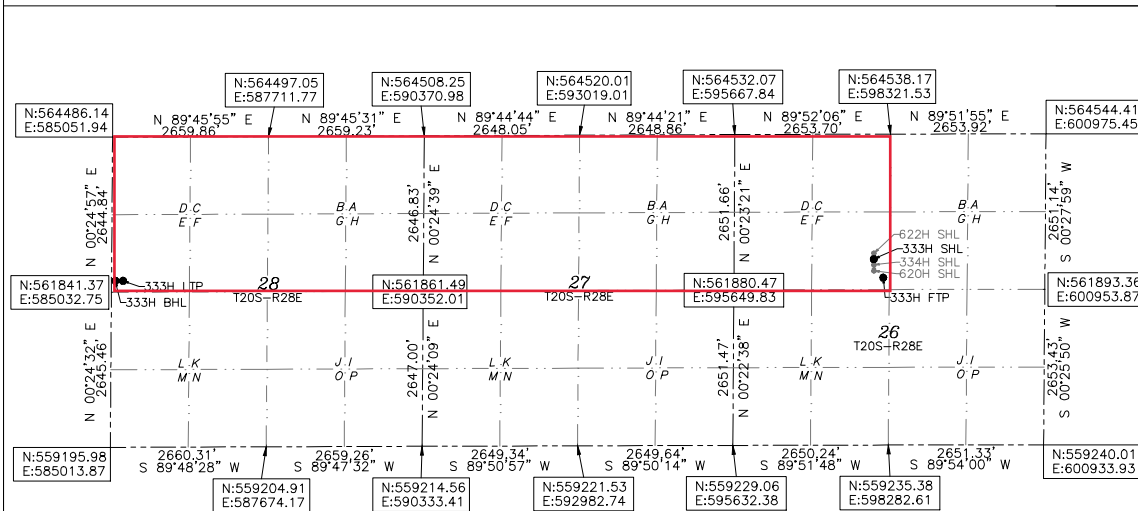
UL or lot No.	Section	Township	Range	Lot Idn	Feet from the	North/South line	Feet from the	East/West line	County
F	26	20-S	28-E		1981	NORTH	2518	WEST	EDDY

Bottom Hole Location If Different From Surface

UL or lot No.	Section	Township	Range	Lot Idn	Feet from the	North/South line	Feet from the	East/West line	County
E	28	20-S	28-E		2200	NORTH	20	WEST	EDDY

Dedicated Acres	Joint or Infill	Consolidation Code	Order No.
800			

NO ALLOWABLE WILL BE ASSIGNED TO THIS COMPLETION UNTIL ALL INTERESTS HAVE BEEN CONSOLIDATED OR A NON-STANDARD UNIT HAS BEEN APPROVED BY THE DIVISION



OPERATOR CERTIFICATION
I hereby certify that the information herein is true and complete to the best of my knowledge and belief, and that this organization either owns a working interest or unleased mineral interest in the land including the proposed bottom hole location or has a right to drill this well at this location pursuant to a contract with an owner of such mineral or working interest, or to a voluntary pooling agreement or a compulsory pooling order heretofore entered by the division.

Chelsey Green 08/31/21
Signature Date

CHELSEY GREEN
Printed Name

CHELSEY.GREEN@DVN.COM
E-mail Address

SURVEYOR CERTIFICATION
I hereby certify that the well location shown on this plat was plotted from field notes of actual surveys made by me or under my supervision, and that the same is true and correct to the best of my belief.

5/2021
Date of Survey

B. L. LAMAN
Signature & Seal of Professional Surveyor

B. L. LAMAN
NEW MEXICO
22404
PROFESSIONAL SURVEYOR

REV: 08/17/2021
Certificate No. 22404 B.L. LAMAN
DRAWN BY: CM

BURTON FLAT 26-28
FED STATE COM 333H
EL:3253.0'
LAT:32.546390
LON:104.148885
N:562556.53
E:598172.53

FIRST TAKE POINT
2200' FNL 2552' FWL SEC. 26
LAT:32.545789
LON:104.148780
N:562337.89
E:598205.38

LAST TAKE POINT
2200' FNL 100' FWL SEC. 28
LAT:32.545702
LON:104.191194
N:562286.47
E:585135.98

BOTTOM OF HOLE
LAT:32.545702
LON:104.191454
N:562286.14
E:585055.97

Intent As Drilled

API #		
Operator Name: DEVON ENERGY PRODUCTION COMPANY, LP.	Property Name: BURTON FLAT 26-28 FED STATE COM	Well Number 333H

Kick Off Point (KOP)

UL	Section	Township	Range	Lot	Feet	From N/S	Feet	From E/W	County
Latitude					Longitude				NAD

First Take Point (FTP)

UL	Section	Township	Range	Lot	Feet	From N/S	Feet	From E/W	County
F	26	20-S	28-E		2200	NORTH	2552	WEST	EDDY
Latitude					Longitude				NAD
32.545789					104.148780				83

Last Take Point (LTP)

UL	Section	Township	Range	Lot	Feet	From N/S	Feet	From E/W	County
E	28	20-S	28-E		2200	NORTH	100	WEST	EDDY
Latitude					Longitude				NAD
32.545702					104.191194				83

Is this well the defining well for the Horizontal Spacing Unit?

Is this well an infill well?

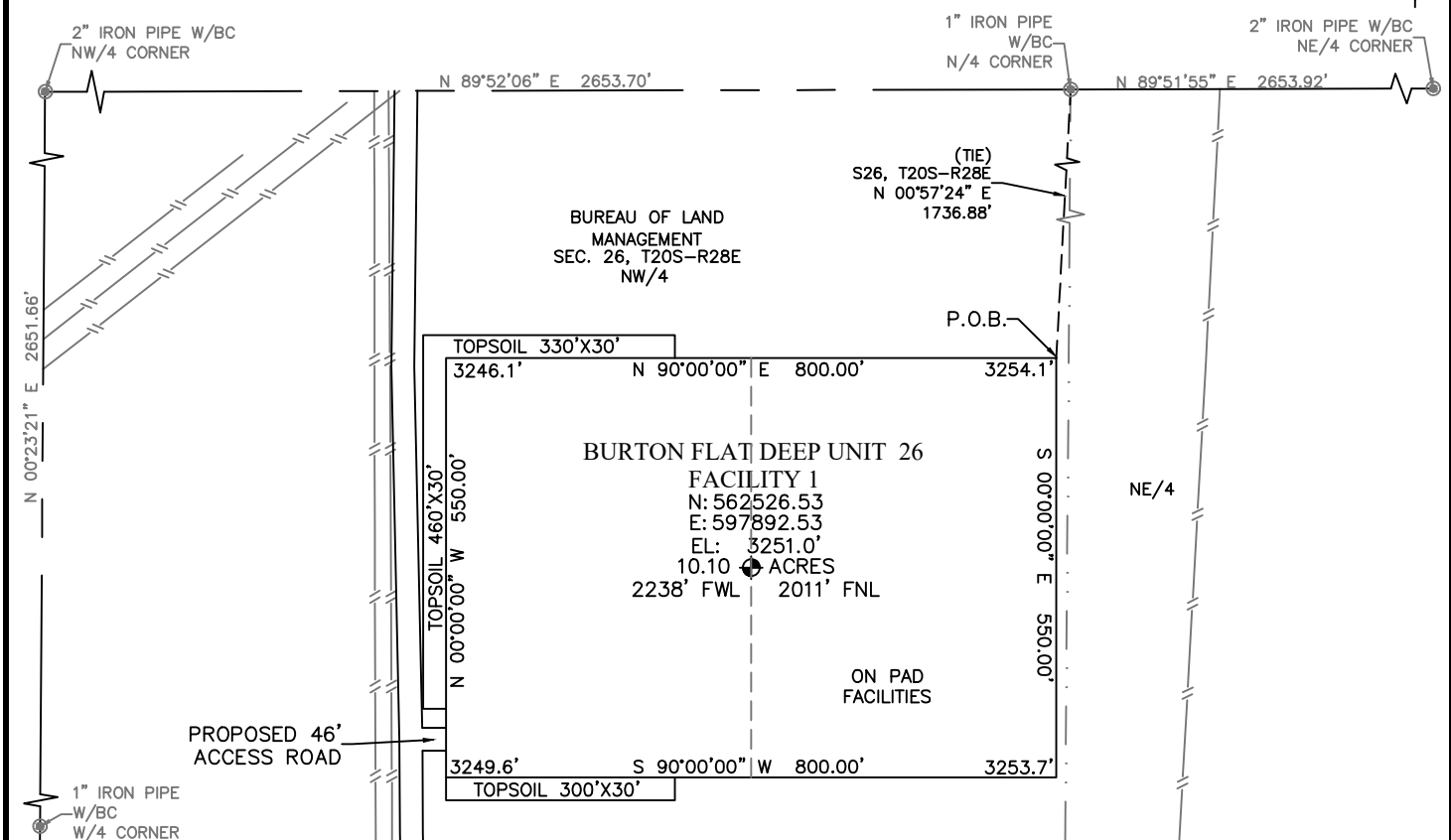
If infill is yes please provide API if available, Operator Name and well number for Defining well for Horizontal Spacing Unit.

API #		
Operator Name:	Property Name:	Well Number

KZ 06/29/2018

BURTON FLAT DEEP UNIT 26 FACILITY 1

DEVON ENERGY PRODUCTION COMPANY, L.P.
IN THE NORTHWEST QUARTER OF
SECTION 26, TOWNSHIP 20 SOUTH, RANGE 28 EAST, N.M.P.M.
EDDY COUNTY, NEW MEXICO



DESCRIPTION

BEING A SURFACE SITE EASEMENT LYING IN THE NORTHWEST QUARTER OF SECTION 26, TOWNSHIP 20 SOUTH, RANGE 28 EAST N.M.P.M., EDDY COUNTY, NEW MEXICO.

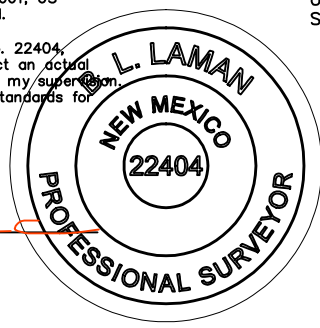
BEGINNING AT THE NORTHEAST CORNER OF SAID SITE EASEMENT, WHERE A 1" IRON PIPE W/BC FOR THE NORTH QUARTER CORNER OF SECTION 26, TOWNSHIP 20 SOUTH, RANGE 28 EAST N.M.P.M. BEARS N 00°57'24" E, A DISTANCE 1736.88';

THENCE S 00°00'00" E, A DISTANCE 550.00 FEET TO THE SOUTHEAST CORNER OF THIS EASEMENT;
THENCE S 90°00'00" W, A DISTANCE 800.00 FEET TO THE SOUTHWEST CORNER OF THIS EASEMENT;
THENCE N 00°00'00" W, A DISTANCE 550.00 FEET TO THE NORTHWEST CORNER OF THIS EASEMENT;
THENCE N 90°00'00" E, A DISTANCE 800.00 FEET TO THE NORTHEAST CORNER OF THIS EASEMENT,
TO THE POINT OF BEGINNING; CONTAINING 10.10 ACRES.

GENERAL NOTES:

- 1.) THE INTENT OF THIS SURVEY IS TO ACQUIRE A BUSINESS LEASE FOR THE PURPOSE OF BUILDING A FACILITY.
- 2.) All bearings recited herein are based on the New Mexico State Plane Coordinate System, NAD 83, New Mexico East Zone 3001, US Survey Feet, all distances are grid.

I, B.L. Laman, New Mexico PLS No. 22404, hereby certify this survey to reflect an actual survey made on the ground under my supervision. This survey meets the minimum standards for surveying in New Mexico.



DIRECTIONS TO LOCATION

FROM THE INTERSECTION OF RAINS ROAD & ANGEL RANCH ROAD, HEAD NORTHEAST ON RAINS ROAD FOR 1.2 MILES. AT THE FORK IN THE ROAD TURN RIGHT AND HEAD EAST ON AN ACCESS ROAD FOR 1.7 MILES TO THE POINT OF BEGINNING OF THE STAKED PRIMARY ACCESS ROAD. TURN LEFT AND HEAD NORTH FOLLOWING THE STAKED PRIMARY ACCESS ROAD FOR 1.8 MILES TO THE POINT OF BEGINNING OF THE STAKED BURTON FLAT DEEP UNIT 26 FACILITY 1 ACCESS ROAD. TURN RIGHT HEADING EAST FOR 46' TO THE SOUTHWEST CORNER OF THE BURTON FLAT DEEP UNIT 26 FACILITY 1.



B.L. Laman
B.L. Laman PLS #22404
Horizonrow, LLC
Date Signed: 04-02-2021
P.O. Box 548, Dry Creek, La.
(903) 388-3045 70637
Employee of Horizonrow, LLC

HORIZON ROW LLC

Drawn for:

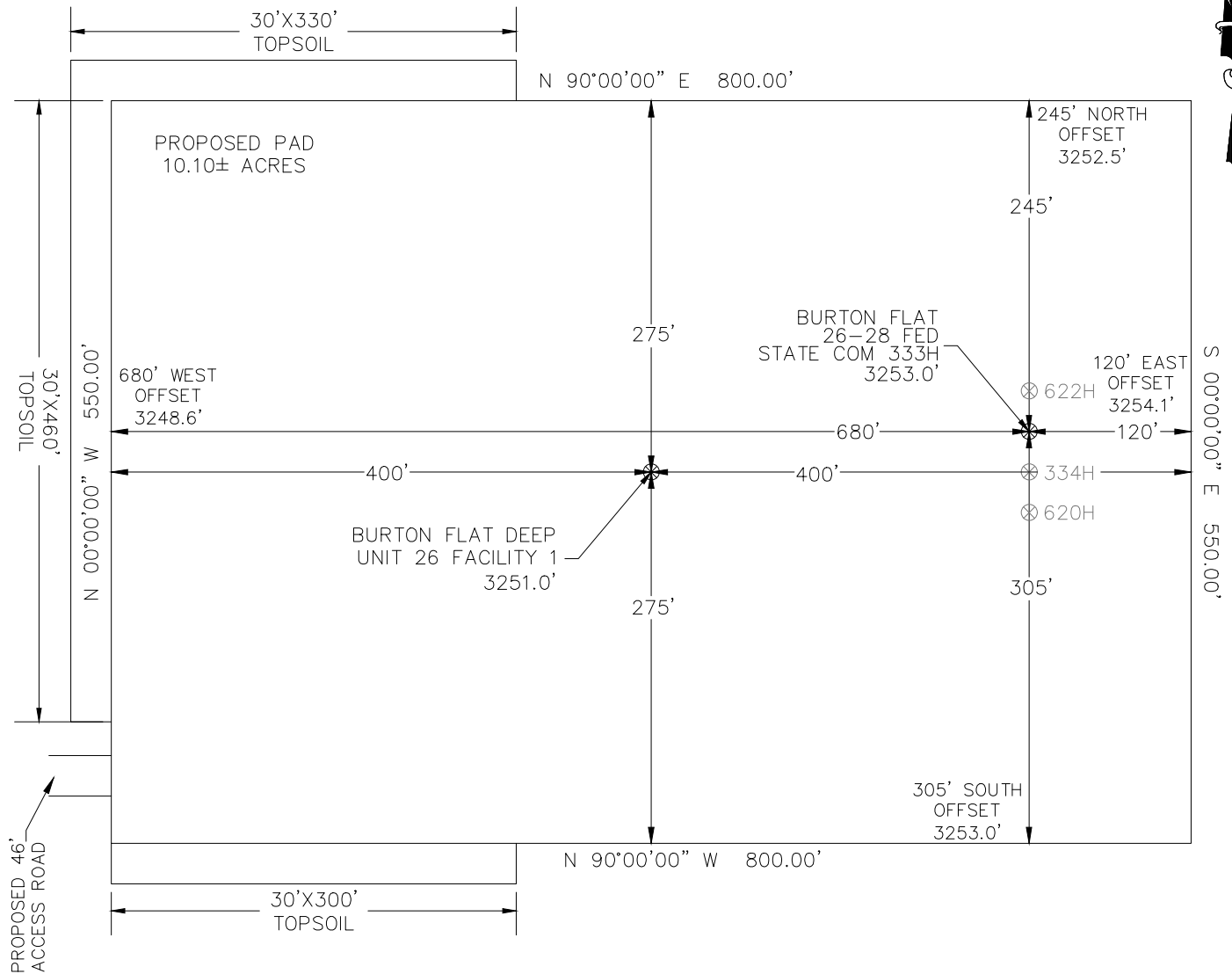
Drawn by: JEANNIE PERRY Date: 03/24/2021

DEVON ENERGY PRODUCTION COMPANY, L.P.
BURTON FLAT DEEP UNIT 26 FACILITY 1

SURVEY PLAT SHOWING A FACILITY ON THE PROPERTY OF BUREAU OF LAND MANAGEMENT

SITE NUMBER: AA000454624
WBS NUMBER: XX-140136.01.SLC
SCALE: 1" = 250'
REVISIONS:
DATE OF SURVEY: 03/2021

SECTION 26, TOWNSHIP 20 SOUTH, RANGE 28 EAST, N.M.P.M.
 EDDY COUNTY, STATE OF NEW MEXICO
 SITE MAP



BURTON FLAT 26-28 FED STATE COM 622H 1951 FNL 2518 FWL SEC. 26 EL: 3253.5' N:562586.53 E:598172.53	BURTON FLAT 26-28 FED STATE COM 333H 1981 FNL 2518 FWL SEC. 26 EL: 3253.0' N:562556.53 E:598172.53	BURTON FLAT 26-28 FED STATE COM 334H 2011 FNL 2518 FWL SEC. 26 EL: 3253.2' N:562526.53 E:598172.53	BURTON FLAT 26-28 FED STATE COM 620H 2041 FNL 2518 FWL SEC. 26 EL: 3253.3' N:562496.53 E:598172.53
---	---	---	---

DEVON ENERGY PRODUCTION COMPANY, L.P.
 BURTON FLAT 26-28 FED STATE COM 333H
 LOCATED 1981 FT. FROM THE NORTH LINE
 AND 2518 FT. FROM THE WEST LINE OF
 SECTION 26, TOWNSHIP 20 SOUTH,
 RANGE 28 EAST, N.M.P.M.
 EDDY COUNTY, STATE OF NEW MEXICO

Note: All bearings recited herein are based on the New Mexico State Plane Coordinate System, NAD 83, New Mexico East Zone 3001, US Survey Feet, all distances are grid.



DIRECTIONS TO LOCATION
 FROM THE INTERSECTION OF RAINS ROAD & ANGEL RANCH ROAD, HEAD NORTHEAST ON RAINS ROAD FOR 1.2 MILES. AT THE FORK IN THE ROAD TURN RIGHT AND HEAD EAST ON AN ACCESS ROAD FOR 1.7 MILES TO THE POINT OF BEGINNING OF THE STAKED PRIMARY ACCESS ROAD. TURN LEFT AND HEAD NORTH FOLLOWING THE STAKED PRIMARY ACCESS ROAD FOR 1.8 MILES TO THE POINT OF BEGINNING OF THE STAKED BURTON FLAT DEEP UNIT 26 FACILITY 1 ACCESS ROAD. TURN RIGHT HEADING EAST FOR 46' TO THE SOUTHWEST CORNER OF THE BURTON FLAT DEEP UNIT 26 FACILITY 1.

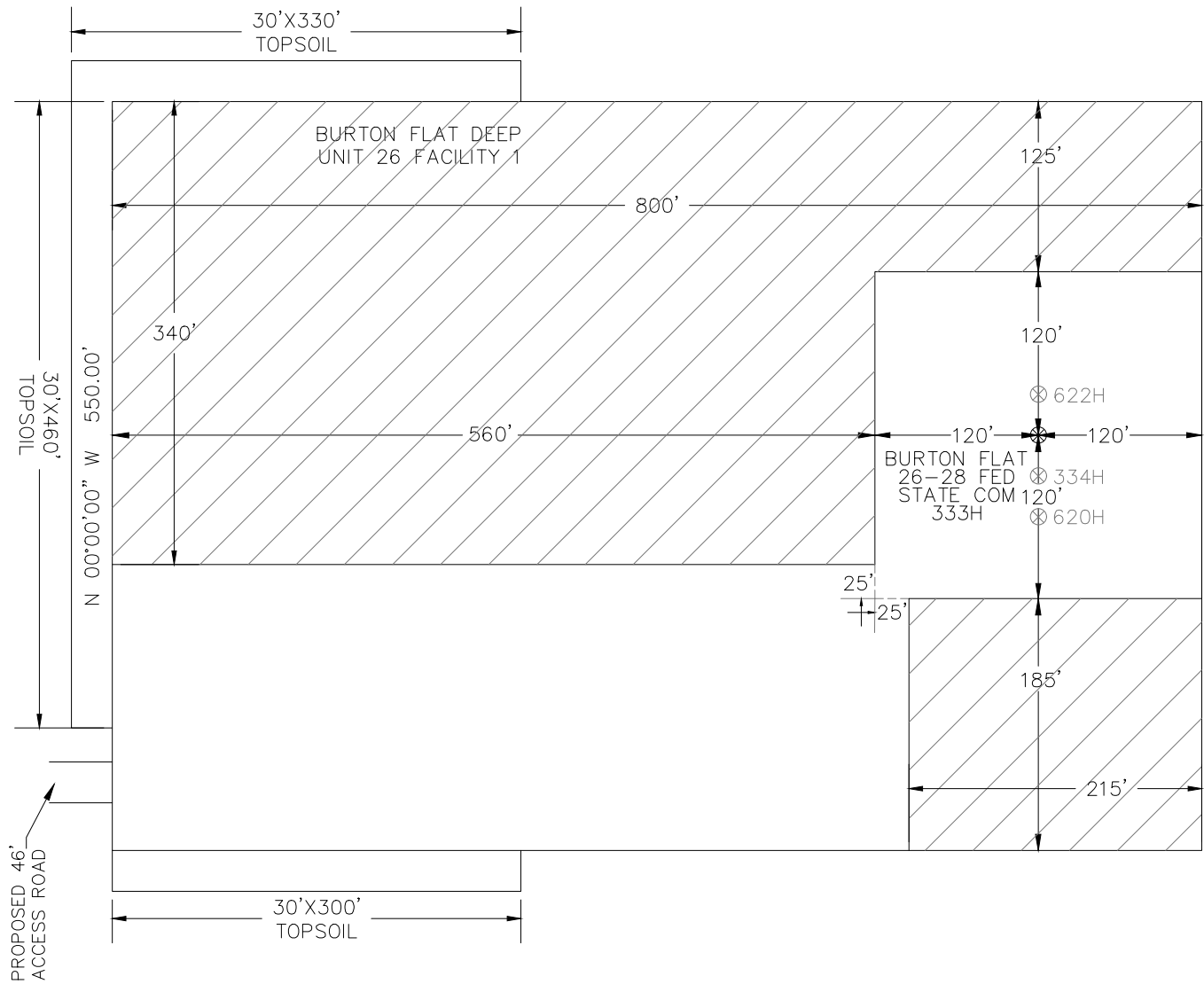
HORIZON ROW LLC

DEVON ENERGY PRODUCTION CO., L.P.

Drawn by: CHRIS MAAS Date: 03/27/2021
 REV: 8/16/2021

Drawn for:

SECTION 26, TOWNSHIP 20 SOUTH, RANGE 28 EAST, N.M.P.M.
 EDDY COUNTY, STATE OF NEW MEXICO
 INTERIM SITE BUILD PLAN



BURTON FLAT 26-28 FED STATE COM 622H 1951 FNL 2518 FWL SEC. 26 EL: 3253.5' N:562586.53 E:598172.53	BURTON FLAT 26-28 FED STATE COM 333H 1981 FNL 2518 FWL SEC. 26 EL: 3253.0' N:562556.53 E:598172.53	BURTON FLAT 26-28 FED STATE COM 334H 2011 FNL 2518 FWL SEC. 26 EL: 3253.2' N:562526.53 E:598172.53	BURTON FLAT 26-28 FED STATE COM 620H 2041 FNL 2518 FWL SEC. 26 EL: 3253.3' N:562496.53 E:598172.53
---	---	---	---

DENOTES INTERIM PAD RECLAMATION AREA

5.97 ± ACRES INTERIM PAD RECLAMATION AREA

4.13 ± ACRES NON-RECLAIMED AREA

10.10 ± ACRES GRADING SITE RECLAMATION AREA



DEVON ENERGY PRODUCTION COMPANY, L.P.
 BURTON FLAT 26-28 FED STATE COM 333H
 LOCATED 1981 FT. FROM THE NORTH LINE
 AND 2518 FT. FROM THE WEST LINE OF
 SECTION 26, TOWNSHIP 20 SOUTH,
 RANGE 28 EAST, N.M.P.M.
 EDDY COUNTY, STATE OF NEW MEXICO

HORIZON ROW LLC

DEVON ENERGY PRODUCTION CO., L.P.

Drawn by:
CHRIS MAAS

Date: 03/27/2021
REV: 8/16/2021

Drawn for:



SECTION 26, TOWNSHIP 20 SOUTH, RANGE 28 EAST, N.M.P.M.
EDDY COUNTY, STATE OF NEW MEXICO
VICINITY MAP

BURTON FLAT 26-28
FED STATE COM 333H

46' BURTON FLAT DEEP
UNIT 26 FACILITY 1
ACCESS ROAD

LAT: 32.545692
LON: 104.151094

1.8 MILES
STAKED PRIMARY
ACCESS ROAD

1.7 MILES
EXISTING ACCESS
ROAD

1.2 MILES
RAINS ROAD

ANGEL RANCH
ROAD

LAT: 32.495255
LON: 104.189412

RAINS RD

DEVON ENERGY PRODUCTION COMPANY, L.P.
BURTON FLAT 26-28 FED STATE COM 333H
LOCATED 1981 FT. FROM THE NORTH LINE
AND 2518 FT. FROM THE WEST LINE OF
SECTION 26, TOWNSHIP 20 SOUTH,
RANGE 28 EAST, N.M.P.M.
EDDY COUNTY, STATE OF NEW MEXICO

NOT TO SCALE

DIRECTIONS

FROM THE INTERSECTION OF RAINS ROAD & ANGEL RANCH ROAD,
HEAD NORTHEAST ON RAINS ROAD FOR 1.2 MILES. AT THE FORK IN
THE ROAD TURN RIGHT AND HEAD EAST ON AN ACCESS ROAD FOR
1.7 MILES TO THE POINT OF BEGINNING OF THE STAKED PRIMARY
ACCESS ROAD. TURN LEFT AND HEAD NORTH FOLLOWING THE STAKED
PRIMARY ACCESS ROAD FOR 1.8 MILES TO THE POINT OF BEGINNING
OF THE STAKED BURTON FLAT DEEP UNIT 26 FACILITY 1 ACCESS
ROAD. TURN RIGHT HEADING EAST FOR 46' TO THE SOUTHWEST
CORNER OF THE BURTON FLAT DEEP UNIT 26 FACILITY 1.

HORIZON ROW LLC

DEVON ENERGY PRODUCTION CO., L.P.

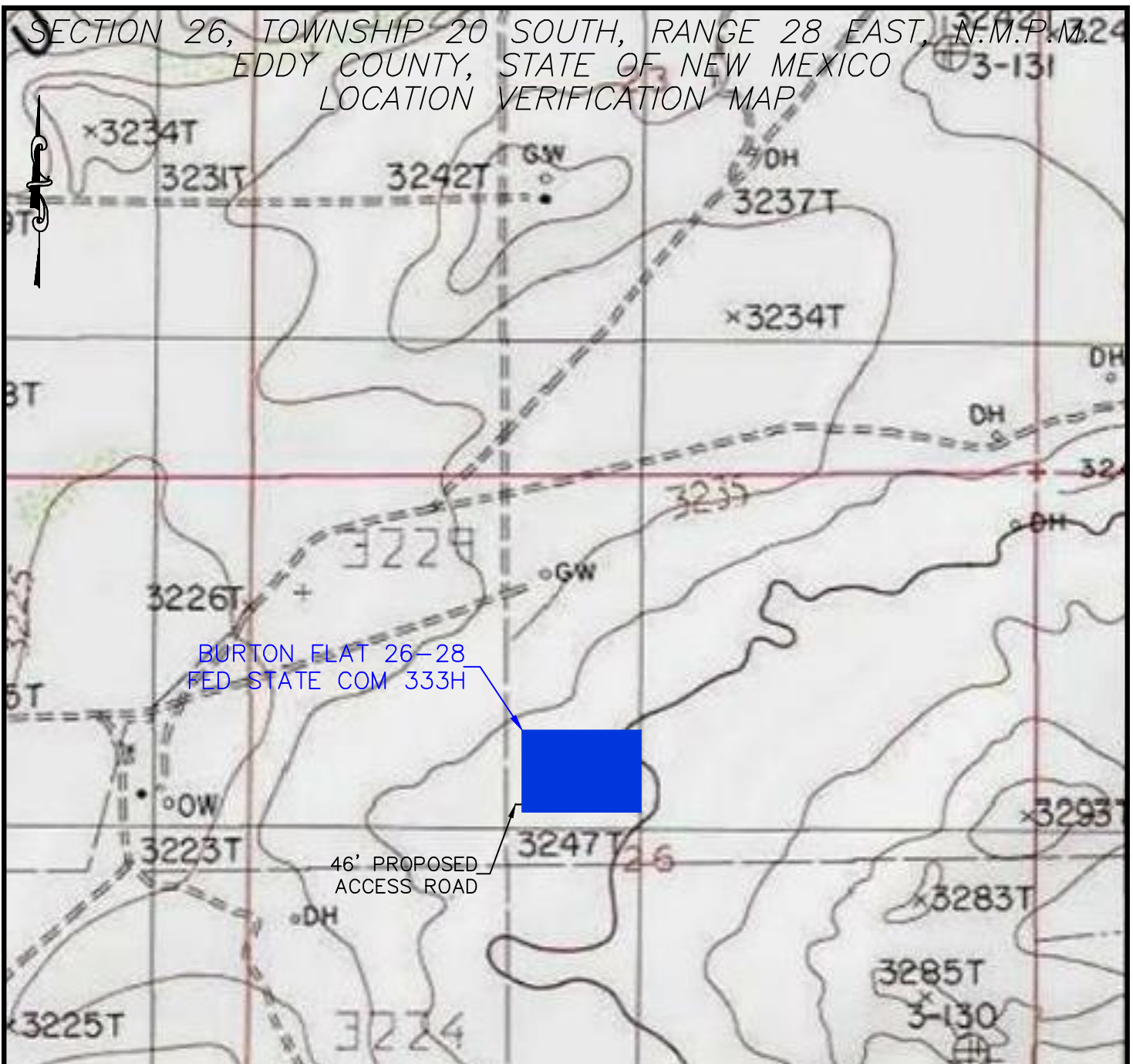
Drawn by:
CHRIS MAAS

Date: 03/28/2021
REV: 8/16/2021

Drawn for:



SECTION 26, TOWNSHIP 20 SOUTH, RANGE 28 EAST, N.M.P.M.
EDDY COUNTY, STATE OF NEW MEXICO
LOCATION VERIFICATION MAP



BURTON FLAT 26-28
FED STATE COM 333H

46' PROPOSED
ACCESS ROAD

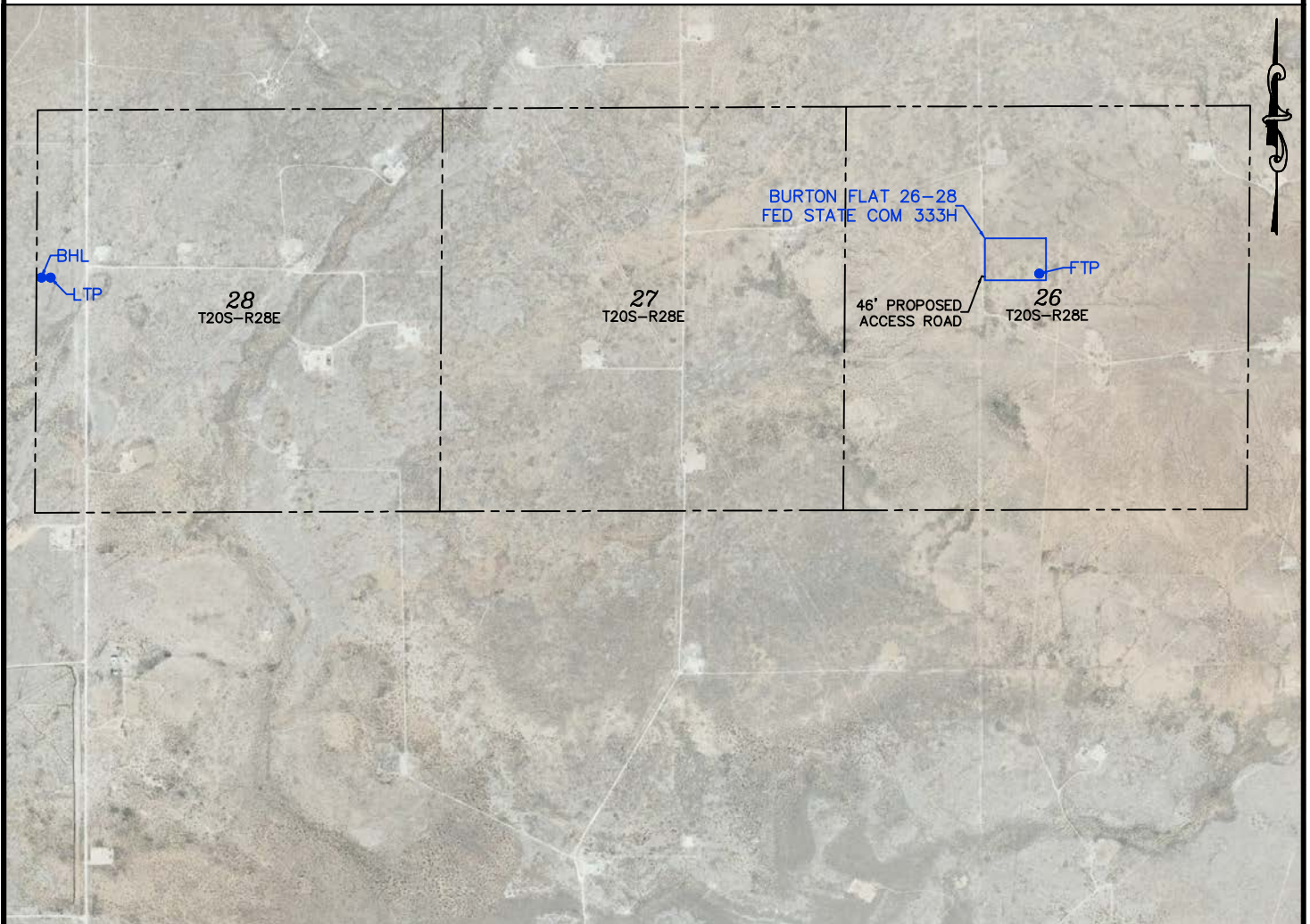
DEVON ENERGY PRODUCTION COMPANY, L.P.
BURTON FLAT 26-28 FED STATE COM 333H
LOCATED 1981 FT. FROM THE NORTH LINE
AND 2518 FT. FROM THE WEST LINE OF
SECTION 26, TOWNSHIP 20 SOUTH,
RANGE 28 EAST, N.M.P.M.
EDDY COUNTY, STATE OF NEW MEXICO



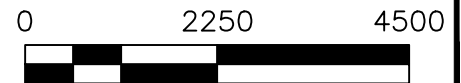
HORIZON ROW LLC	
DEVON ENERGY PRODUCTION CO., L.P.	
Drawn by CHRIS MAAS	Date: 03/28/2021 REV: 8/16/2021



SECTION 26, TOWNSHIP 20 SOUTH, RANGE 28 EAST, N.M.P.M.
EDDY COUNTY, STATE OF NEW MEXICO
AERIAL PHOTO



DEVON ENERGY PRODUCTION COMPANY, L.P.
BURTON FLAT 26-28 FED STATE COM 333H
LOCATED 1981 FT. FROM THE NORTH LINE
AND 2518 FT. FROM THE WEST LINE OF
SECTION 26, TOWNSHIP 20 SOUTH,
RANGE 28 EAST, N.M.P.M.
EDDY COUNTY, STATE OF NEW MEXICO



HORIZON ROW LLC

Drawn for:

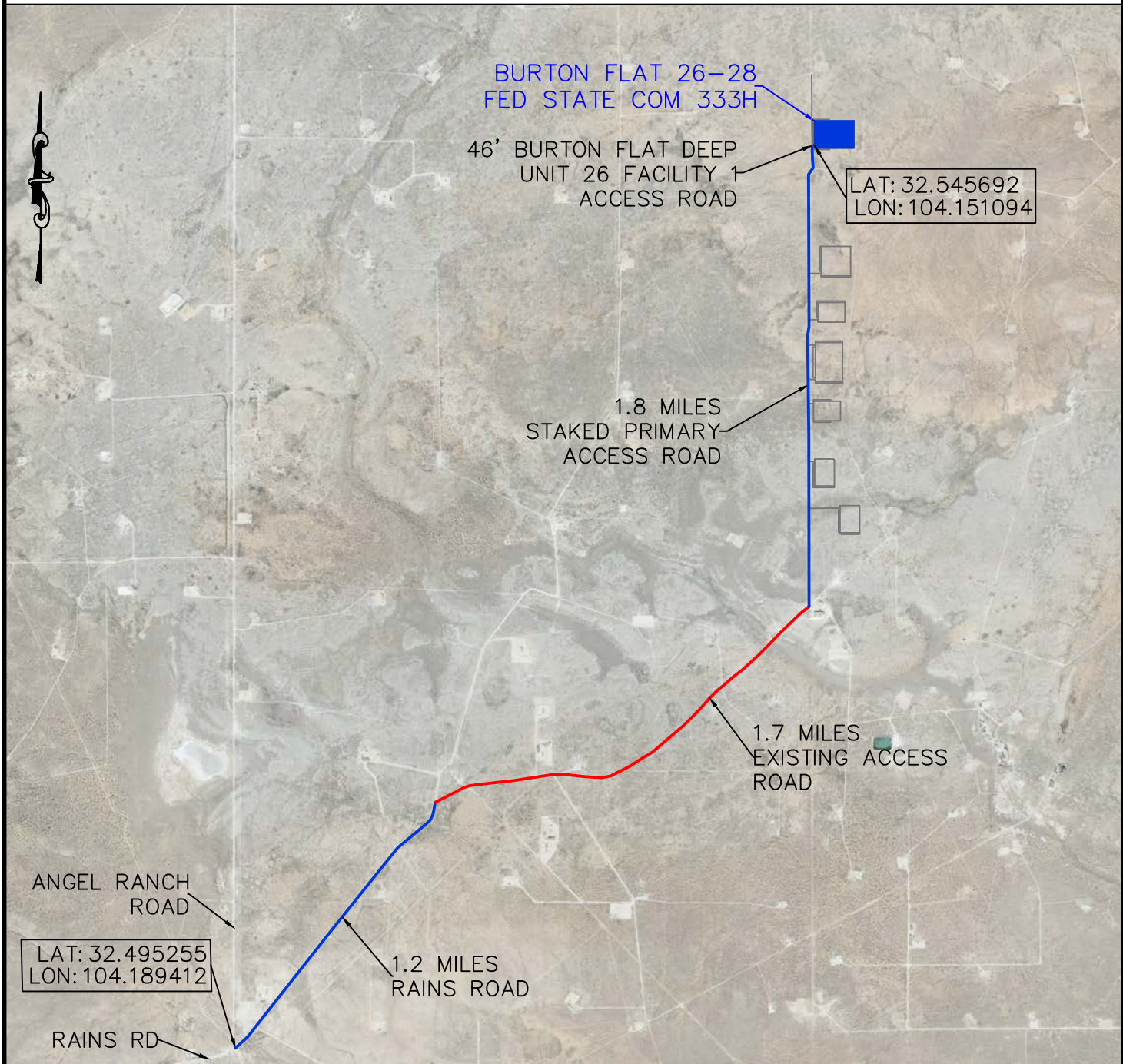
DEVON ENERGY PRODUCTION CO., L.P.

Drawn by
CHRIS MAAS

Date: 03/28/2021
REV: 8/16/2021



SECTION 26, TOWNSHIP 20 SOUTH, RANGE 28 EAST, N.M.P.M.
EDDY COUNTY, STATE OF NEW MEXICO
AERIAL ACCESS ROUTE MAP



DEVON ENERGY PRODUCTION COMPANY, L.P.
BURTON FLAT 26-28 FED STATE COM 333H
LOCATED 1981 FT. FROM THE NORTH LINE
AND 2518 FT. FROM THE WEST LINE OF
SECTION 26, TOWNSHIP 20 SOUTH,
RANGE 28 EAST, N.M.P.M.
EDDY COUNTY, STATE OF NEW MEXICO

NOT TO SCALE

HORIZON ROW LLC

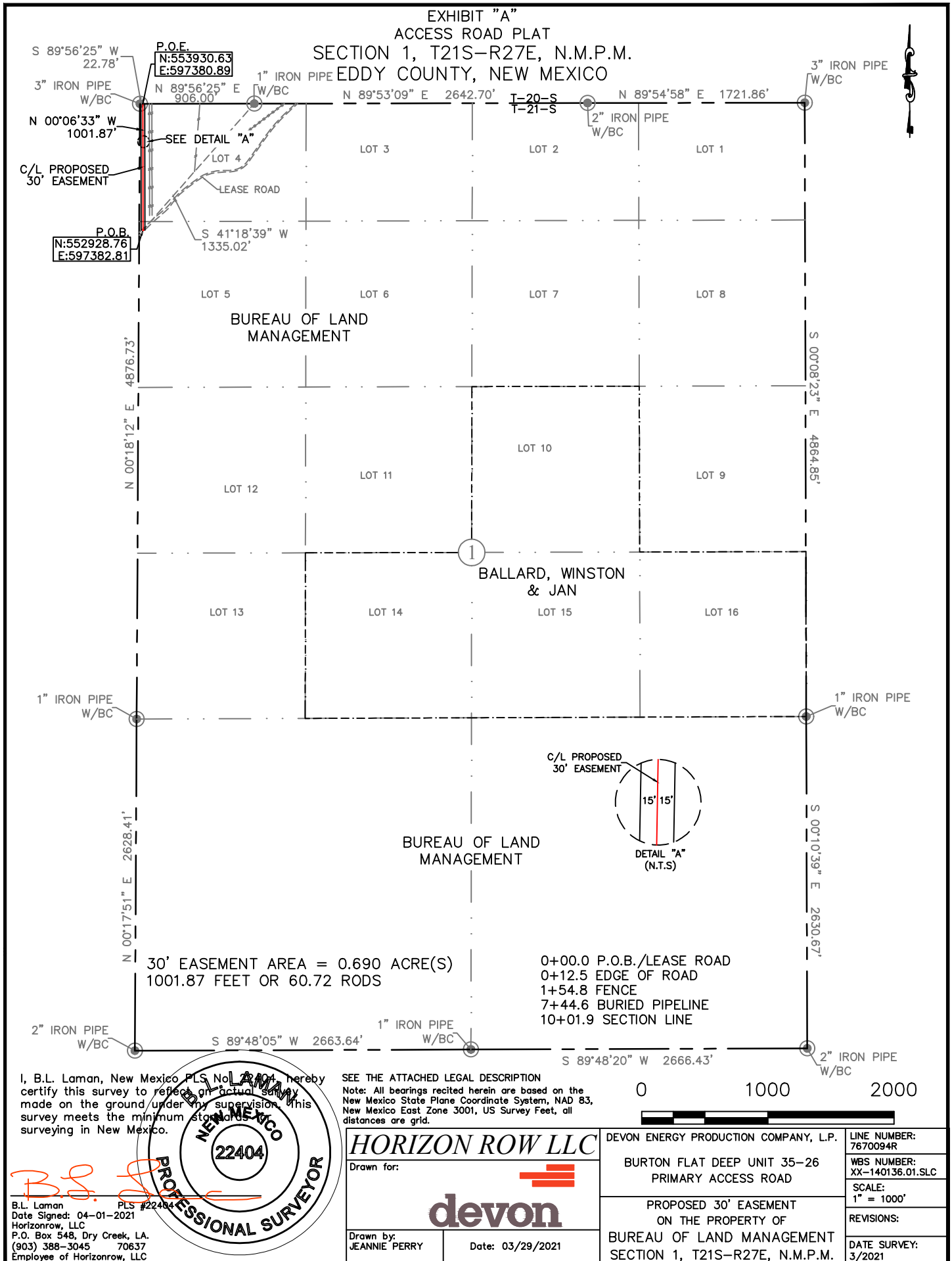
DEVON ENERGY PRODUCTION CO., L.P.

Drawn by
CHRIS MAAS

Date: 03/28/2021
REV: 8/16/2021

Drawn for:





I, B.L. Laman, New Mexico PLS No. 22404, hereby certify this survey to reflect an actual survey made on the ground under my supervision. This survey meets the minimum standards of surveying in New Mexico.

B.L. LAMAN
PROFESSIONAL SURVEYOR
22404

B.L. Laman PLS #22404
 Date Signed: 04-01-2021
 Horizonrow, LLC
 P.O. Box 548, Dry Creek, LA.
 (903) 388-3045 70637
 Employee of Horizonrow, LLC

SEE THE ATTACHED LEGAL DESCRIPTION
 Note: All bearings recited herein are based on the New Mexico State Plane Coordinate System, NAD 83, New Mexico East Zone 3001, US Survey Feet, all distances are grid.

HORIZON ROW LLC
 Drawn for:

 Drawn by: JEANNIE PERRY
 Date: 03/29/2021

0 1000 2000	
DEVON ENERGY PRODUCTION COMPANY, L.P.	LINE NUMBER: 7670094R
BURTON FLAT DEEP UNIT 35-26 PRIMARY ACCESS ROAD	WBS NUMBER: XX-140136.01.SLC
PROPOSED 30' EASEMENT ON THE PROPERTY OF	SCALE: 1" = 1000'
BUREAU OF LAND MANAGEMENT SECTION 1, T21S-R27E, N.M.P.M.	REVISIONS:
	DATE SURVEY: 3/2021

**SECTION 1, T21S-R27E, N.M.P.M.,
EDDY COUNTY, NEW MEXICO**

ACCESS ROAD PLAT

LEGAL DESCRIPTION

FOR

DEVON ENERGY PRODUCTION COMPANY, L.P.

BUREAU OF LAND MANAGEMENT

30' EASEMENT DESCRIPTION:

BEING an easement thirty (30) feet in width lying fifteen (15) feet on the right side and fifteen (15) feet on the left side of the survey centerline described below, being out of Lot 5 and Lot 4 of Section 1, Township 21 South, Range 27 East, N.M.P.M., Eddy County, New Mexico, and being out of a parcel of land owned by the Bureau of Land Management. Said centerline of easement being more particularly described as follows:

Commencing from a 1" iron pipe w/BC found for the south quarter corner of Section 35, Township 20 South, Range 28 East, N.M.P.M., Eddy County, New Mexico;

Thence S 41°18'39" W, a distance of 1335.02' to the **Point of Beginning** of this easement having coordinates of Northing=552928.76 feet, Easting=597382.81 feet, and continuing the following courses;

Thence N 00°06'33" W a distance of 1001.87' to the **Point of Ending** having coordinates of Northing=553930.63 feet, Easting=597380.89 feet, from said point a 3" iron pipe w/BC found for the northwest corner of Section 1, T21S-R27E, N.M.P.M., Eddy County, New Mexico bears S 89°56'25" W a distance of 22.78', covering **1001.87' or 60.72 rods** and having an area of **0.690 acres**.

NOTES:

Bearings, distances and coordinates shown herein are based on New Mexico State Plane Coordinate System, NAD 83, East Zone 3001, US Survey Feet, all distances are grid.

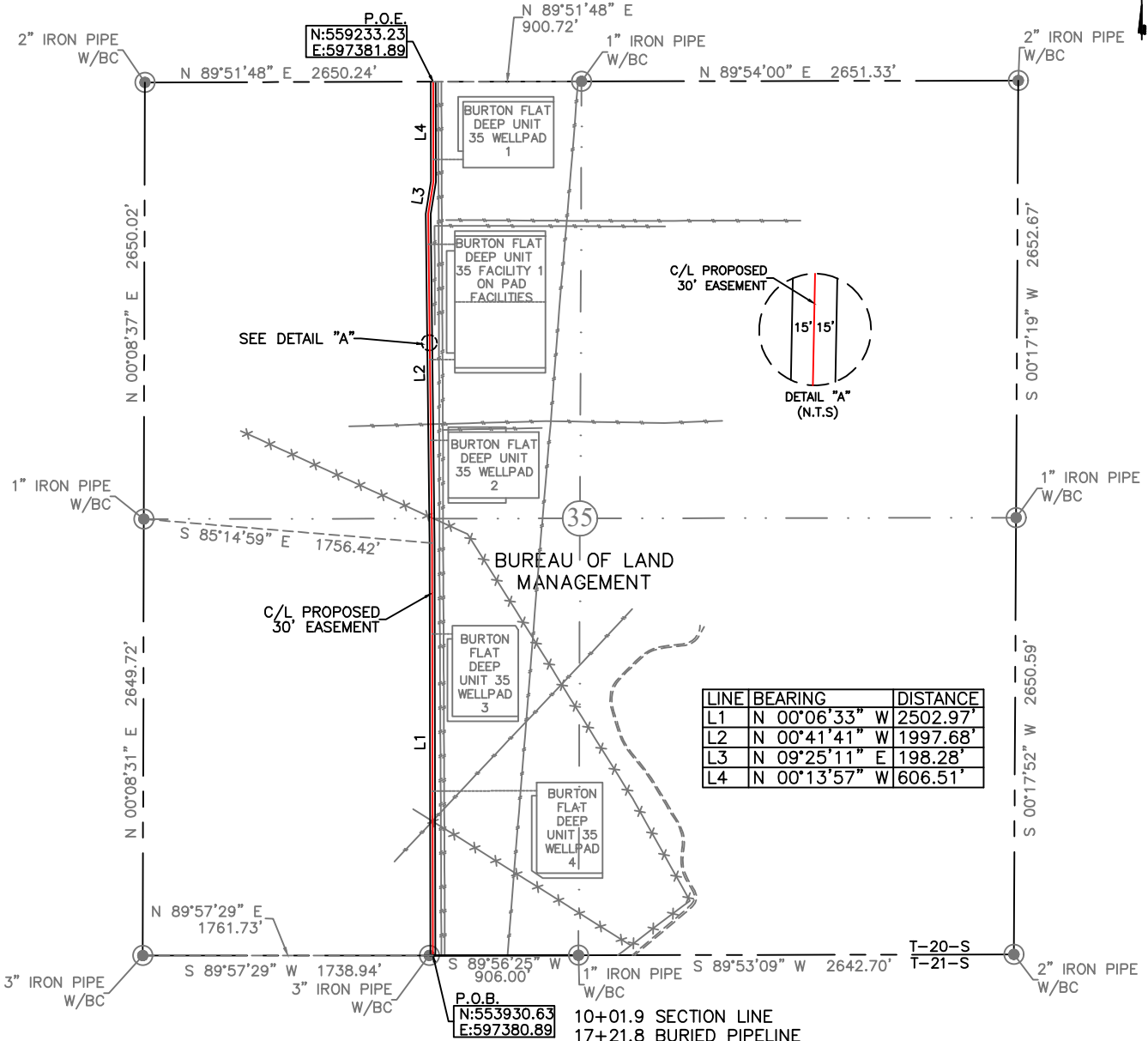
I, B.L. Laman, New Mexico PLS No. 22404, hereby certify this survey to reflect an actual survey made on the ground under my supervision. This survey meets the minimum standards for surveying in New Mexico.



B.L. Laman PLS 22404
Date Signed: 04/01/2021
Horizon Row, LLC
P.O. Box 548, Dry Creek, LA
(903) 388-3045 70637
Employee of Horizon Row, LLC



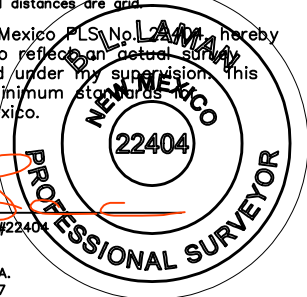
EXHIBIT "A"
ACCESS ROAD PLAT
SECTION 35, T20S-R28E, N.M.P.M.
EDDY COUNTY, NEW MEXICO



30' EASEMENT AREA = 3.65 ACRE(S)
5305.44 FEET OR 321.54 RODS

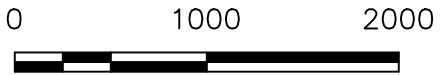
SEE THE ATTACHED LEGAL DESCRIPTION
Note: All bearings recited herein are based on the New Mexico State Plane Coordinate System, NAD 83, New Mexico East Zone 3001, US Survey Feet, all distances are grid.

I, B.L. Laman, New Mexico PLS No. 22404, hereby certify this survey to reflect an actual survey made on the ground under my supervision. This survey meets the minimum standards for surveying in New Mexico.



B.L. Laman PLS #22404
Date Signed: 04-01-2021
Horizonrow, LLC
P.O. Box 548, Dry Creek, LA.
(903) 388-3045 70637
Employee of Horizonrow, LLC

- 10+01.9 SECTION LINE
- 17+21.8 BURIED PIPELINE
- 18+16.9 FENCE/BURIED PIPELINE
- 18+98.6 EXISTING FLOWLINE
- 19+98.9 BURTON FLAT DEEP UNIT 35 WELLPAD 4 ACCESS ROAD
- 29+52.9 BURTON FLAT DEEP UNIT 35 WELLPAD 3 ACCESS ROAD
- 36+57.7 FENCE
- 41+28.4 BURTON FLAT DEEP UNIT 35 WELLPAD 2 ACCESS ROAD
- 41+90.5 BURIED PIPELINE
- 42+28.2 BURIED PIPELINE
- 46+17.3 BURTON FLAT DEEP UNIT 35 FACILITY 1 ACCESS ROAD
- 53+17.4 BURTON FLAT DEEP UNIT 35 FACILITY 1 ACCESS ROAD
- 58+35.7 BURTON FLAT DEEP UNIT 35 WELLPAD 1 ACCESS ROAD
- 63+07.3 SECTION LINE



HORIZON ROW LLC		DEVON ENERGY PRODUCTION COMPANY, L.P.	LINE NUMBER: 7670094R
Drawn for:		BURTON FLAT DEEP UNIT 35-26 PRIMARY ACCESS ROAD	WBS NUMBER: XX-140136.01.SLC
Drawn by: JEANNIE PERRY	Date: 03/29/2021	PROPOSED 30' EASEMENT ON THE PROPERTY OF BUREAU OF LAND MANAGEMENT SECTION 35, T20S-R28E, N.M.P.M.	SCALE: 1" = 1000'
			REVISIONS:
			DATE SURVEY: 3/2021

**SECTION 35, T20S-R28E, N.M.P.M.,
EDDY COUNTY, NEW MEXICO**

ACCESS ROAD PLAT

LEGAL DESCRIPTION

FOR

DEVON ENERGY PRODUCTION COMPANY, L.P.

BUREAU OF LAND MANAGEMENT

30' EASEMENT DESCRIPTION:

BEING an easement thirty (30) feet in width lying fifteen (15) feet on the right side and fifteen (15) feet on the left side of the survey centerline described below, being out of the southwest quarter (SW ¼) and the northwest quarter (NW ¼) of Section 35, Township 20 South, Range 28 East, N.M.P.M., Eddy County, New Mexico, and being out of a parcel of land owned by the Bureau of Land Management. Said centerline of easement being more particularly described as follows:

Commencing from a 3" iron pipe w/BC found for the southwest corner of Section 35;

Thence N 89°57'29" E, a distance of 1761.73' to the **Point of Beginning** of this easement having coordinates of Northing=553930.63 feet, Easting=597380.89 feet, and continuing the following courses;

Thence N 00°06'33" W a distance of 2502.97' to an angle point;

Thence N 00°41'41" W a distance of 1997.68' to an angle point;

Thence N 09°25'11" E a distance of 198.28' to an angle point;

Thence N 00°13'57" W a distance of 606.51' to the **Point of Ending** having coordinates of Northing=559233.23 feet, Easting=597381.89 feet, from said point a 1" iron pipe w/BC found for the north quarter corner of Section 35, T20S-R28E, N.M.P.M., Eddy County, New Mexico bears N 89°51'48" E a distance of 900.72', covering **5305.44' or 321.54 rods** and having an area of **3.65 acres**.

NOTES:

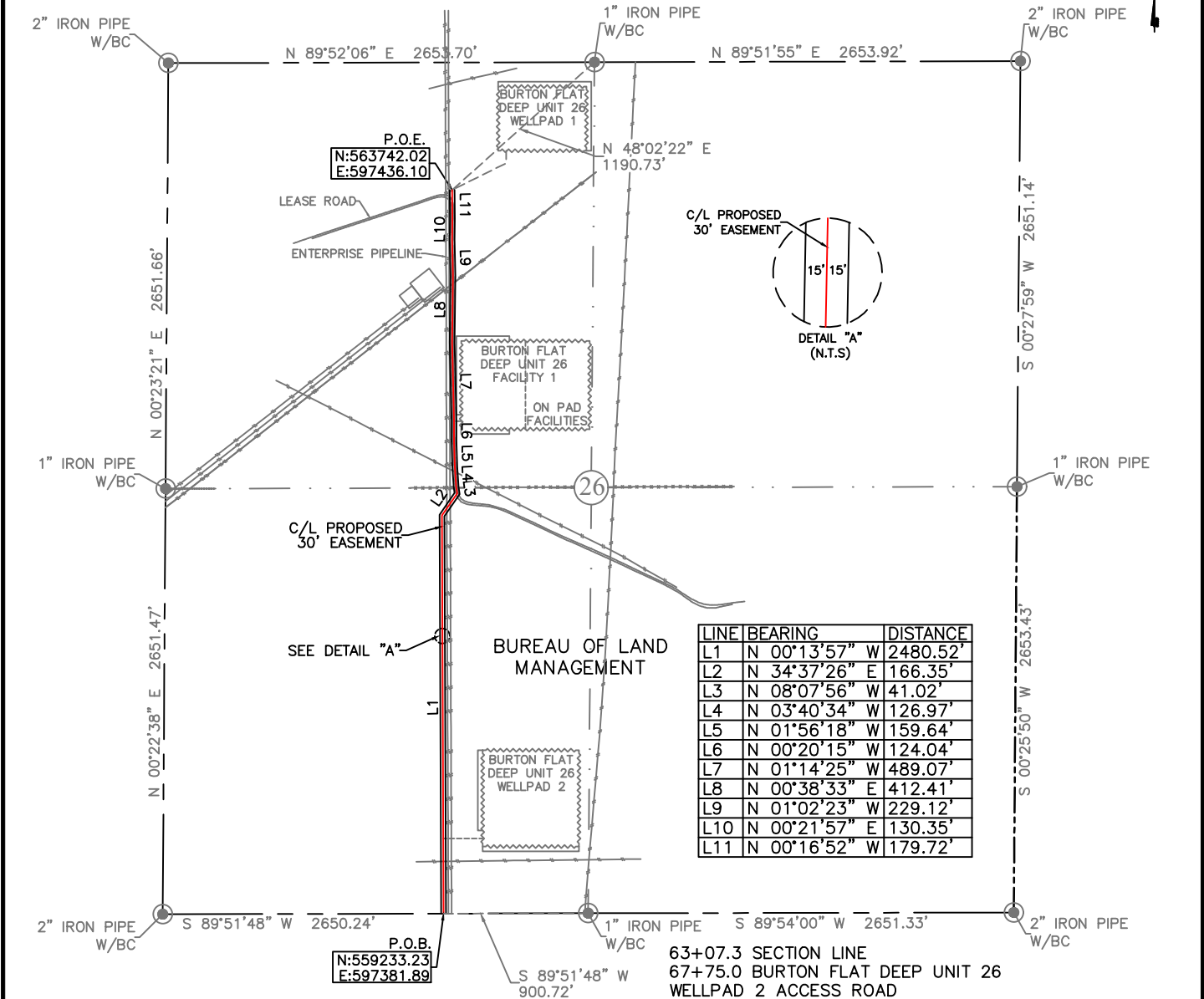
Bearings, distances and coordinates shown herein are based on New Mexico State Plane Coordinate System, NAD 83, East Zone 3001, US Survey Feet, all distances are grid.

I, B.L. Laman, New Mexico PLS No. 22404, hereby certify this survey to reflect an actual survey made on the ground under my supervision. This survey meets the minimum standards for surveying in New Mexico.

B.L. Laman PLS 22404
Date Signed: 04/01/2021
Horizon Row, LLC
P.O. Box 548, Dry Creek, LA
(903) 388-3045 70637
Employee of Horizon Row, LLC



EXHIBIT "A"
ACCESS ROAD PLAT
SECTION 26, T20S-R28E, N.M.P.M.
EDDY COUNTY, NEW MEXICO



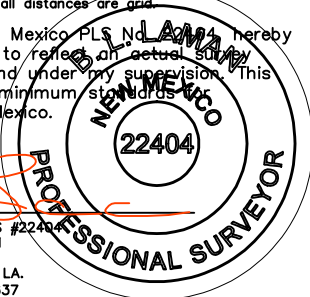
LINE	BEARING	DISTANCE
L1	N 00°13'57" W	2480.52'
L2	N 34°37'26" E	166.35'
L3	N 08°07'56" W	41.02'
L4	N 03°40'34" W	126.97'
L5	N 01°56'18" W	159.64'
L6	N 00°20'15" W	124.04'
L7	N 01°14'25" W	489.07'
L8	N 00°38'33" E	412.41'
L9	N 01°02'23" W	229.12'
L10	N 00°21'57" E	130.35'
L11	N 00°16'52" W	179.72'

- 63+07.3 SECTION LINE
- 67+75.0 BURTON FLAT DEEP UNIT 26 WELLPAD 2 ACCESS ROAD
- 82+60.8 BURIED PIPELINE
- 88+40.0 BURIED PIPELINE
- 88+72.0 EXISTING FLOWLINE
- 88+76.0 BURIED PIPELINE
- 89+47.2 EDGE OF ROAD
- 89+92.2 CATTLE GUARD
- 90+92.0 BURIED PIPELINE
- 94+05.9 BURTON FLAT DEEP UNIT 26 FACILITY 1
- 102+62.0 BURIED PIPELINE
- 107+76.4 EDGE OF ROAD
- 108+46.5 P.O.E./BURTON FLAT DEEP UNIT 26 WELLPAD 1 ACCESS ROAD

30' EASEMENT AREA = 3.13 ACRE(S)
4539.21 FEET OR 275.10 RODS

SEE THE ATTACHED LEGAL DESCRIPTION
Note: All bearings recited herein are based on the New Mexico State Plane Coordinate System, NAD 83, New Mexico East Zone 3001, US Survey Feet, all distances are grid.

I, B.L. Laman, New Mexico Professional Surveyor, hereby certify this survey to reflect an actual survey made on the ground under my supervision. This survey meets the minimum standards for surveying in New Mexico.

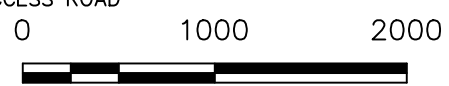


B.L. Laman
Date Signed: 04-01-2021
Horizonrow, LLC
P.O. Box 548, Dry Creek, LA.
(903) 388-3045 70637
Employee of Horizonrow, LLC

HORIZON ROW LLC
Drawn for: **devon**
Drawn by: JEANNIE PERRY
Date: 03/29/2021

DEVON ENERGY PRODUCTION COMPANY, L.P.
BURTON FLAT DEEP UNIT 35-26
PRIMARY ACCESS ROAD
PROPOSED 30' EASEMENT
ON THE PROPERTY OF
BUREAU OF LAND MANAGEMENT
SECTION 26, T20S-R28E, N.M.P.M.

LINE NUMBER: 7670094R
WBS NUMBER: XX-140136.01.SLC
SCALE: 1" = 1000'
REVISIONS:
DATE SURVEY: 3/2021



**SECTION 26, T20S-R28E, N.M.P.M.,
EDDY COUNTY, NEW MEXICO**

ACCESS ROAD PLAT

LEGAL DESCRIPTION

FOR

DEVON ENERGY PRODUCTION COMPANY, L.P.

BUREAU OF LAND MANAGEMENT

30' EASEMENT DESCRIPTION:

BEING an easement thirty (30) feet in width lying fifteen (15) feet on the right side and fifteen (15) feet on the left side of the survey centerline described below, being out of the southwest quarter (SW ¼) and the northwest quarter (NW ¼) of Section 26, Township 20 South, Range 28 East, N.M.P.M., Eddy County, New Mexico, and being out of a parcel of land owned by the Bureau of Land Management. Said centerline of easement being more particularly described as follows:

Commencing from a 1" iron pipe w/BC found for the south quarter corner of Section 26;

Thence S 89°51'48" W, a distance of 900.72' to the **Point of Beginning** of this easement having coordinates of Northing=559233.23 feet, Easting=597381.89 feet, and continuing the following courses;

Thence N 00°13'57" W a distance of 2480.52' to an angle point;

Thence N 34°37'26" E a distance of 166.35' to an angle point;

Thence N 08°07'56" W a distance of 41.02' to an angle point;

Thence N 03°40'34" W a distance of 126.97' to an angle point;

Thence N 01°56'18" W a distance of 159.64' to an angle point;

Thence N 00°20'15" W a distance of 124.04' to an angle point;

Thence N 01°14'25" W a distance of 489.07' to an angle point;

Thence N 00°38'33" E a distance of 412.41' to an angle point;

Thence N 01°02'23" W a distance of 229.12' to an angle point;

Thence N 00°21'57" E a distance of 130.35' to an angle point;

Thence N 00°16'52" W a distance of 179.72' to the **Point of Ending** having coordinates of Northing=563742.02 feet, Easting=597436.10 feet, from said point a 1" iron pipe w/BC found for the north quarter corner of Section 26, T20S-R28E, N.M.P.M., Eddy County, New Mexico bears N 48°02'22" E a distance of 1190.73', covering **4539.21' or 275.10 rods** and having an area of **3.13 acres**.

NOTES:

Bearings, distances and coordinates shown herein are based on New Mexico State Plane Coordinate System, NAD 83, East Zone 3001, US Survey Feet, all distances are grid.

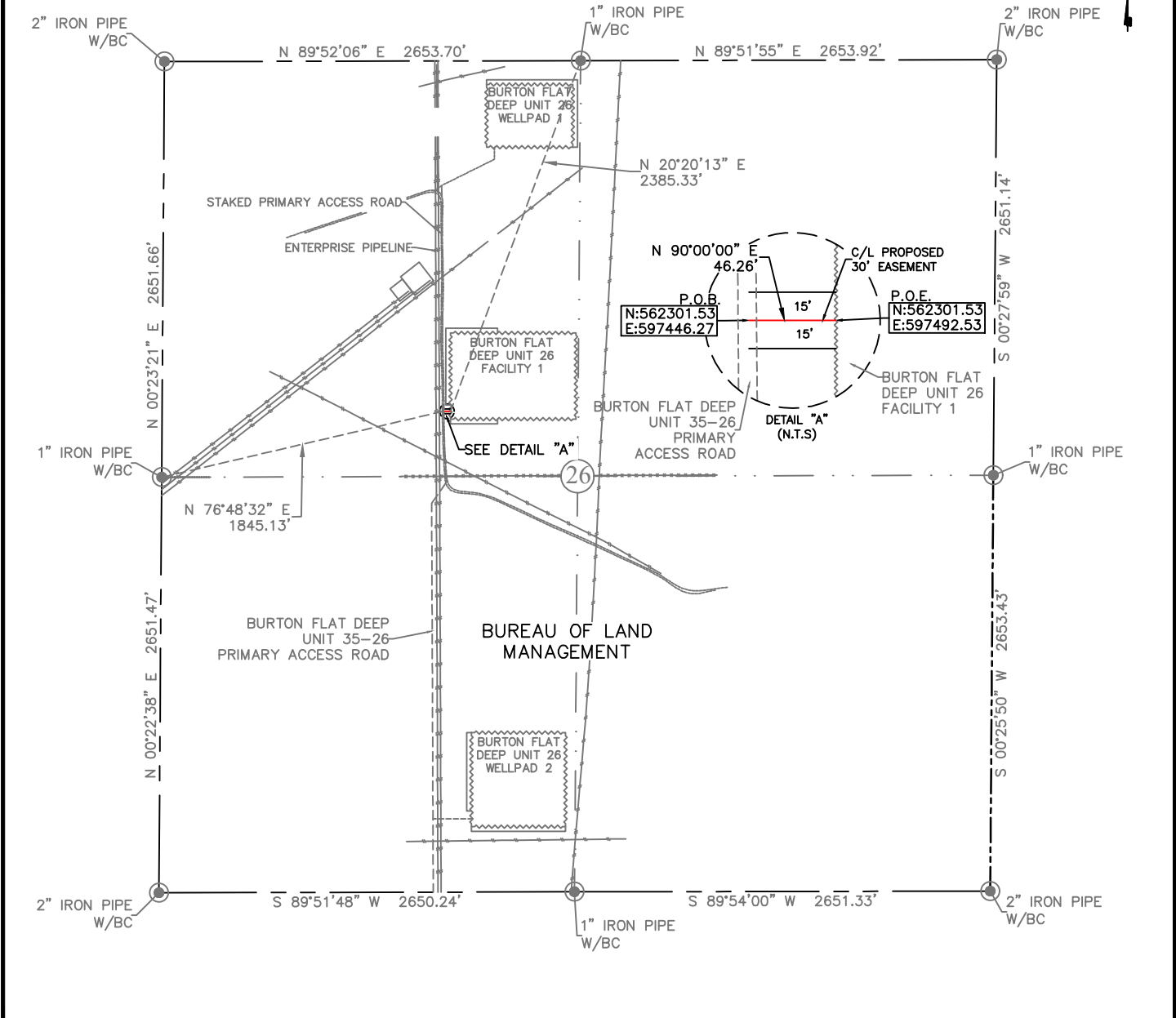
I, B.L. Laman, New Mexico PLS No. 22404, hereby certify this survey to reflect an actual survey made on the ground under my supervision. This survey meets the minimum standards for surveying in New Mexico.

B.L. Laman

B.L. Laman PLS 22404
Date Signed: 04/01/2021
Horizon Row, LLC
P.O. Box 548, Dry Creek, LA
(903) 388-3045 70637
Employee of Horizon Row, LLC



EXHIBIT "A"
ACCESS ROAD PLAT
SECTION 26, T20S-R28E, N.M.P.M.
EDDY COUNTY, NEW MEXICO



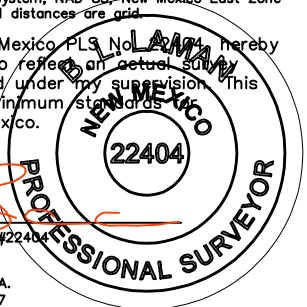
30' EASEMENT AREA = 0.032 ACRE(S)
46.26 FEET OR 2.80 RODS

0+00.0 P.O.B./BURTON FLAT DEEP 35-26
PRIMARY ACCESS ROAD
0+04.1 EDGE OF ROAD
0+46.3 P.O.E./BURTON FLAT DEEP UNIT 26 FACILITY 1

SEE THE ATTACHED LEGAL DESCRIPTION

Note: All bearings recited herein are based on the New Mexico State Plane Coordinate System, NAD 83, New Mexico East Zone 3001, US Survey Feet, all distances are grid.

I, B.L. Laman, New Mexico Professional Surveyor No. 22404, hereby certify this survey to reflect an actual survey made on the ground under my supervision. This survey meets the minimum standards for surveying in New Mexico.



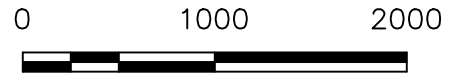
B.L. Laman
Date Signed: 04-01-2021
Horizonrow, LLC
P.O. Box 548, Dry Creek, LA.
(903) 388-3045 70637
Employee of Horizonrow, LLC

HORIZON ROW LLC

Drawn for:

Drawn by: JEANNIE PERRY
Date: 03/25/2021

DEVON ENERGY PRODUCTION COMPANY, L.P.	LINE NUMBER: 7670097R
BURTON FLAT DEEP UNIT 26 FACILITY 1 ACCESS ROAD	WBS NUMBER: XX-140136.01.SLC
PROPOSED 30' EASEMENT ON THE PROPERTY OF BUREAU OF LAND MANAGEMENT SECTION 26, T20S-R28E, N.M.P.M.	SCALE: 1" = 1000'
	REVISIONS:
	DATE SURVEY: 3/2021



**SECTION 26, T20S-R28E, N.M.P.M.,
EDDY COUNTY, NEW MEXICO**

ACCESS ROAD PLAT

LEGAL DESCRIPTION

FOR

DEVON ENERGY PRODUCTION COMPANY, L.P.

BUREAU OF LAND MANAGEMENT

30' EASEMENT DESCRIPTION:

BEING an easement thirty (30) feet in width lying fifteen (15) feet on the right side and fifteen (15) feet on the left side of the survey centerline described below, being out of the northwest quarter (NW ¼) of Section 26, Township 20 South, Range 28 East, N.M.P.M., Eddy County, New Mexico, and being out of a parcel of land owned by the Bureau of Land Management. Said centerline of easement being more particularly described as follows:

Commencing from a 1" iron pipe w/BC found for the west quarter corner of Section 26;

Thence N 76°48'32" E, a distance of 1845.13' to the **Point of Beginning** of this easement having coordinates of Northing=562301.53 feet, Easting=597446.27 feet, and continuing the following courses;

Thence N 90°00'00" E a distance of 46.26' to the **Point of Ending** having coordinates of Northing=562301.53 feet, Easting=597492.53 feet, from said point a 1" iron pipe w/BC found for the north quarter corner of Section 26, T20S-R28E, N.M.P.M., Eddy County, New Mexico bears N 20°20'13" E a distance of 2385.33', covering **46.26' or 2.80 rods** and having an area of **0.032 acres**.

NOTES:

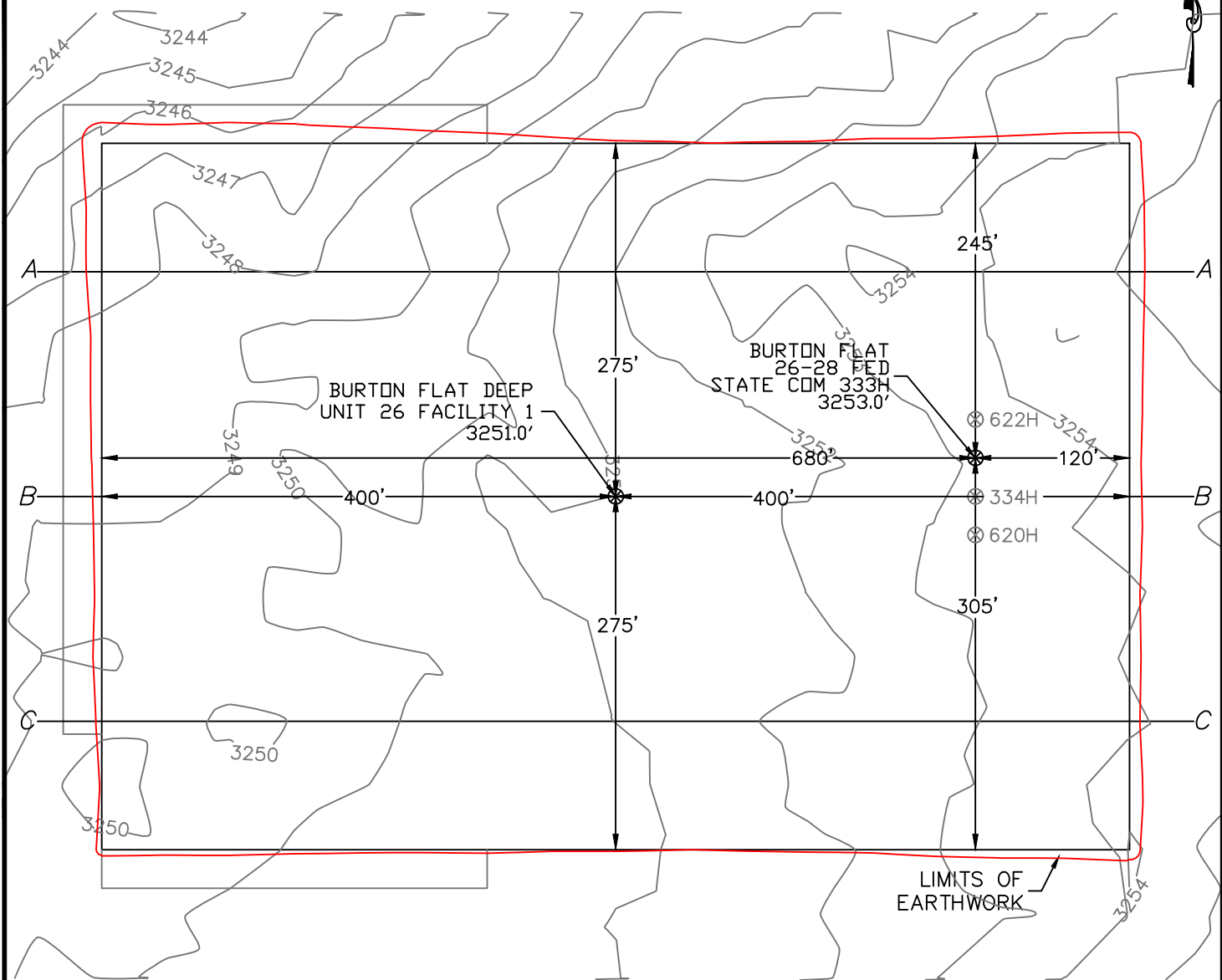
Bearings, distances and coordinates shown herein are based on New Mexico State Plane Coordinate System, NAD 83, East Zone 3001, US Survey Feet, all distances are grid.

I, B.L. Laman, New Mexico PLS No. 22404, hereby certify this survey to reflect an actual survey made on the ground under my supervision. This survey meets the minimum standards for surveying in New Mexico.

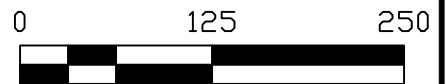
B.L. Laman PLS 22404
Date Signed: 04/01/2021
Horizon Row, LLC
P.O. Box 548, Dry Creek, LA
(903) 388-3045 70637
Employee of Horizon Row, LLC



SECTION 26, TOWNSHIP 20 SOUTH, RANGE 28 EAST, N.M.P.M.
 EDDY COUNTY, STATE OF NEW MEXICO
 PLAN VIEW



DEVON ENERGY PRODUCTION COMPANY, L.P.
 BURTON FLAT 26-28 FED STATE COM 333H
 LOCATED 1981 FT. FROM THE NORTH LINE
 AND 2518 FT. FROM THE WEST LINE OF
 SECTION 26, TOWNSHIP 20 SOUTH,
 RANGE 28 EAST, N.M.P.M.
 EDDY COUNTY, STATE OF NEW MEXICO



EARTHWORK QUANTITIES FOR
 BURTON FLAT DEEP UNIT 26 FACILITY 1

CUT	FILL	NET
13,480 CY	13,481 CY	1 CY

EARTHWORK QUANTITIES ARE ESTIMATED

HORIZON ROW LLC

DEVON ENERGY PRODUCTION CO., L.P.

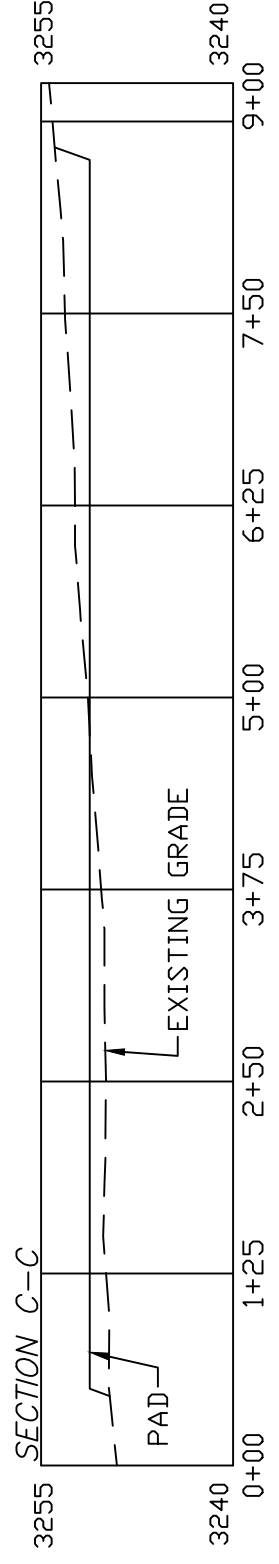
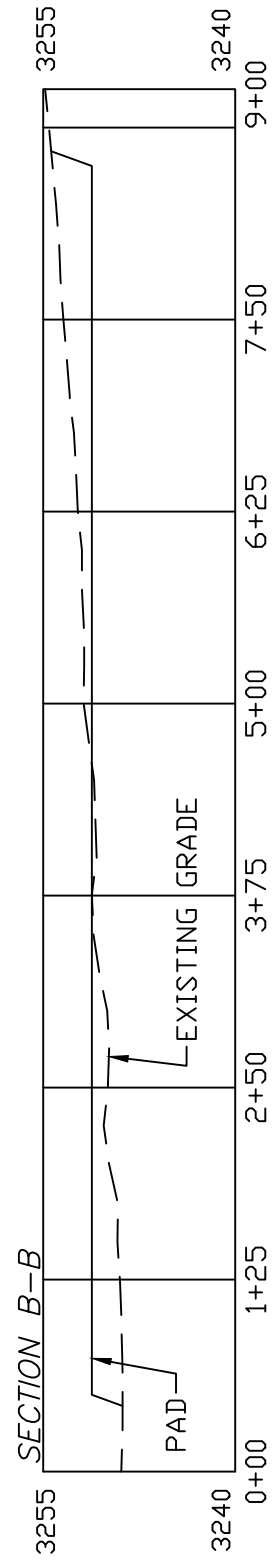
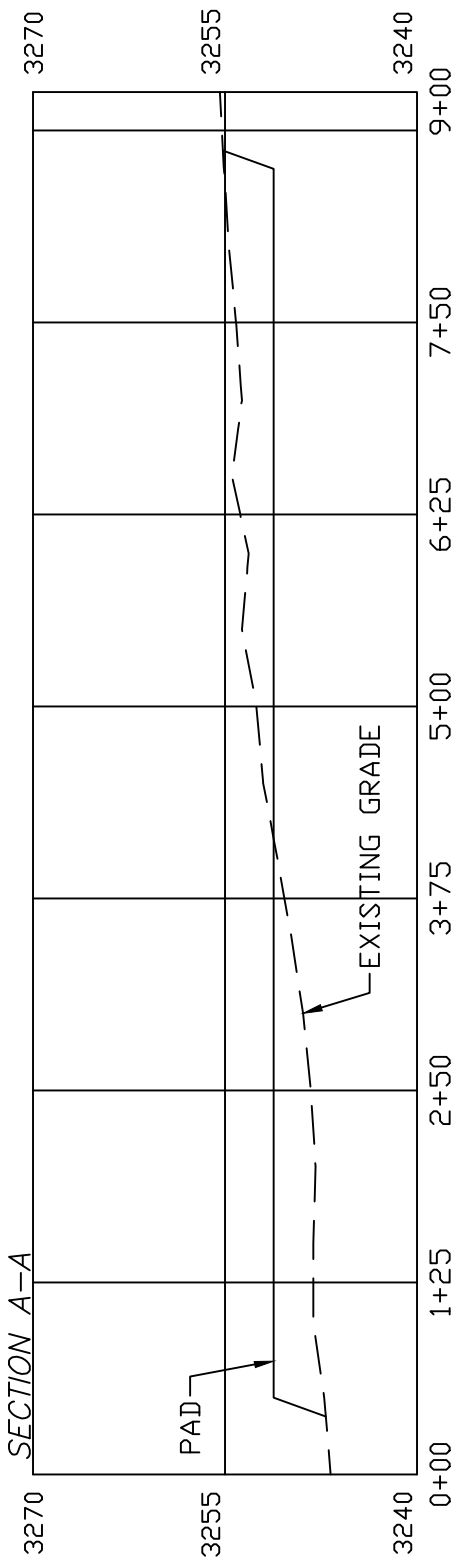
Drawn by:
CHRIS MAAS

Date: 03/28/2021
REV: 8/16/2021

Drawn for:



SECTION 26, TOWNSHIP 20 SOUTH, RANGE 28 EAST, N.M.P.M.
 EDDY COUNTY, STATE OF NEW MEXICO
 CROSS SECTIONS



SCALE 1" = 125' HORIZONTAL
 SCALE 1" = 15' VERTICAL

Drawn for:
HORIZON ROW LLC

DEVON ENERGY PRODUCTION CO., L.P.	
Drawn by: CHRIS MAAS	Date: 03/28/2021 REV: 8/16/2021



DEVON ENERGY PRODUCTION COMPANY, L.P.
 BURTON FLAT 26-28 FED STATE COM 333H
 LOCATED 1981 FT. FROM THE NORTH LINE
 AND 2518 FT. FROM THE WEST LINE OF
 SECTION 26, TOWNSHIP 20 SOUTH,
 RANGE 28 EAST, N.M.P.M.
 EDDY COUNTY, STATE OF NEW MEXICO


EARTHWORK QUANTITIES FOR
 BURTON FLAT DEEP UNIT 26 FACILITY 1

CUT	FILL	NET
13,480 CY	13,481 CY	1 CY


EARTHWORK QUANTITIES ARE ESTIMATED

Exhibit "A-2"

NW/4 of Section 26, N/2 of Sections 27 & 28, T-20-S, R-28-E, Eddy County, New Mexico, Bone Spring Formation



Tract 1:
USA NMNM-108513
(160 acres)



Tract 2:
J A Harrell et al
(160 acres)




Tract 3:
USA NMNM-0428854
(120 acres)



Tract 4:
USA NMNM-002772
(40 acres)



Tract 5:
ST NM VB-0691
(320 acres)



Burton Flat 26-28 Fed State Com 331H
SHL: Sec. 26-20S-28E 785' FNL & 2,111' FWL
BHL: Sec. 28-20S-28E 440' FNL & 20' FWL

Burton Flat 26-28 Fed State Com 332H
SHL: Sec. 26-20S-28E 818' FNL & 2,061' FWL
BHL: Sec. 28-20S-28E 1,310' FNL & 20' FWL

Burton Flat 26-28 Fed State Com 333H
SHL: Sec. 26-20S-28E 1,981' FNL & 2,518' FWL
BHL: Sec. 28-20S-28E 2,200' FNL & 20' FWL



Exhibit "A-2"
OWNERSHIP BREAKDOWN – Bone Spring formation
NW/4 of Section 26; N/2 of Section 27; N/2 of Section 28, Township 20 South, Range
28 East of Eddy County, NM
Burton Flat 26-28 Fed State Com 331H, 332H, 333H

TRACTS 1, 2, 3, and 4 OWNERSHIP (encompassing the NW4 of Section 26-T20S-R28E; and N/2 of Section 27-T20S-R28E, being 480 acres)

Owner	Net Acres	Unit WI	Status
Devon Energy Production Company, L.P. 333 W. Sheridan Avenue Oklahoma City, OK 73102	437.4796992	54.6849624%	Committed
Claremont Corporation PO Box 3326 Tulsa, OK 74101	0.1818912	0.022736%	Uncommitted
Davoil Inc. PO Box 122269 Fort Worth, TX 76121	1.2922992	0.161537%	Uncommitted
GW Holdings Inc. (dba Great Western Drilling Ltd.) PO Box 1659 Midland, TX 79702	2.3455152	0.293189%	Uncommitted
Javelina Partners 616 Texas Street Fort Worth, TX 76102	4.850424	0.606303%	Committed
Redfern Enterprises Inc. PO Box 2127 Midland, TX 79702	1.702416	0.212802%	Uncommitted
Sabinal Energy, LLC 1780 Hughes Landing Blvd., Suite 1200 The Woodlands, TX 77380	26.4205728	3.302572%	Uncommitted
Sieb Resources PO Box 1107 Richmond, TX 77046	0.8767536	0.109594%	Uncommitted
Zorro Partners, Ltd. 616 Texas Street Fort Worth, TX 76102	4.850424	0.606303%	Committed
TRACTS 1, 2, 3, and 4 TOTAL	480.00	60%	

TRACT 5 OWNERSHIP (N2 of Section 28-T20S-R28E, being 320 acres)

Owner	Net Acres	Unit WI	Status
Devon Energy Production Company, L.P. 333 W. Sheridan Avenue Oklahoma City, OK 73102	96.00	12.00%	Committed
COG Operating, LLC (dba ConocoPhillips Company) 600 W. Illinois Ave. Midland, TX 79701	224.00	28.00%	Uncommitted
TRACT 5 TOTAL	320.00	40%	

UNIT RECAPITULATION:

NW4 of Section 26; N2 of Section 27; N2 of Section 28 of T20S-R28E; being 800 acres.

Devon Energy Production Company, L.P.	66.684962%	WI
Claremont Corporation	0.022736%	WI
Davoil Inc.	0.161537%	WI
GW Holdings Inc. (dba Great Western Drilling Ltd.)	0.293189	WI
Javelina Partners	0.606303%	WI
Redfern Enterprises Inc.	0.212802%	WI
Sabinal Energy, LLC	3.302572%	WI
Sieb Resources	0.109594%	WI
Zorro Partners, Ltd.	0.606303%	WI
COG Operating, LLC (dba ConocoPhillips Company)	28.00%	WI
UNIT TOTAL:	100%	WI

Overriding Royalty Owners

AARON HEIMKE
903 FRESHES LN
WOODBIDGE, VA 22191

ANN T TOLLEFSON REV LVG TRUST DTD
JUNE 7 2006 ANN TOLLEFSON TRUSTEE
PO BOX 639
STORY, WY 82842

ARD OIL LTD
PO BOX 101027
FORT WORTH, TX 76185

BARBARA L DUNIGAN LE LIFE ESTATE
THOMAS L DUNIGAN JR RMNDRMN
1000 CORDOVA PL NO 569
SANTA FE, NM 87505

BETH TROWBRIDGE CRAIG
5115 KIM LN
CHEYENNE, WY 82009

BRITT TROWBRIDGE
2509 23RD AVE SE
ROCHESTER, MN 55904

CHILDRENS HOSPITAL FOUNDATION
2201 BROADWAY FL6
OAKLAND, CA 94612

CHRISTOPHER C BYNUM SEP PROP
PO BOX 1550
HOUSTON, TX 77251

CONNIE FONG DUNN
5511 N DELNO AVE
FRESNO, CA 93711

CRM 2018 LP
PO BOX 51933
MIDLAND, TX 79710

DAWN LAFARA-WILLIAMS
800 E 11TH ST
EDMOND, OK 73034

ENPLAT III LLC
1200 SUMMIT AVE STE 350
FORT WORTH, TX 76102

ESTATE OF GWENDOLYN P RUTLEDGE
ALEXIS A SCOTT PERSONAL REP

28 SCOTT PL
SANTA FE, NM 87507

GENE EDWARD TROWBRIDGE III
AKA TREY TROWBRIDGE
50000 215TH AVE
PLAINVIEW, MN 55964

HUDSON NEW MEXICO MIN TRUST
616 TEXAS ST
FORT WORTH, TX 76102

JEANETTE PROBANDT TRUST
JEFFREY WILLIAM PROBANDT TTEE
PO BOX 5575
MIDLAND, TX 79704

JENNIFER A BYNUM TIGHE SEPARATE PROPERTY
2713 E CATHEDRAL ROCK DR
PHOENIX, AZ 85048

JOE B SCHUTZ
PO BOX 973
SANTA FE, NM 87504

JOHN GERARD FRANKOT JR REV LVG TR DTD 9-29-2014
JOHN GERARD FRANKOT JR TTEE
1940 VERBANIA DR
LAS VEGAS, NV 89134

JOHN HALAGAN
9 JEFFERSON
IRVINE, CA 92620

JOHN W GATES LLC
706 West Grand Street
ARTESIA, NM 88210

JORIE B LAMB REVOCABLE TRUST
JORIE B LAMB TTEE
6955 N DURANGO DR STE 1115-270
LAS VEGAS, NV 89149

JUDITH A WEST
PO BOX 1948
CULLMAN, AL 35056

KATHLEEN M BYNUM SEP PROP
5323 MILLER AVE
DALLAS, TX 75206

LESLIE A MALLETT 2014 SEPERATE PROPERTY
TRUST LESLIE A MALLETT TTEE
5915 NW JACKSON CT
CAMAS, WA 98607

LISA HENDRICKS
8170 CASSIAN CT
LAS VEGAS, NV 89129

LORI JANZEN
196 HARTFORD DR
NEWPORT BEACH, CA 92660

MARCIA S MAYFIELD REV TRUST
MARCIA S MAYFIELD TR
9616 VICKSBURG AVE
LUBBOCK, TX 79424

MARGARET M PALM
311 GRANDVIEW PL
SAN ANTONIO, TX 78209

MARY CURTISS MAYFIELD
PO BOX 110915
BIG BEAR LAKE, CA 92315

NORBERT M MCCA
202 CROSSBOW RD
ARTESIA, NM 88210

OAKLAND SOCIETY FOR PREVENTION
OF CRUELTY OF ANIMALS
8323 BALDWIN ST
OAKLAND, CA 94609

PATRICIA BOYLE YOUNG
PO BOX 1639
SOLANA BEACH, CA 92075

PATRICIA MARR SEP PROP
4024 LA ADELITA DR
EL PASO, TX 79922

PENASCO PETROLEUM LLC
PO BOX 2292
ROSWELL, NM 88202

ROBERT THOMAS FRANKOT REV LVG TR DTD 10-08-2014
ROBERT THOMAS FRANKOT TTEE
7587 E PLACITA DE LA PROSA
TUCSON, AZ 85750

ROBERTA MCCA
202 CROSSBOW RD
ARTESIA, NM 88210

ROLLA R HINKLE III
PO BOX 2292
ROSWELL, NM 88202

RONALD L MARCUM & SYLVIA G MARCUM
4574 WEEPING WILLOW DR
EL PASO, TX 79922

ROSINA C SCHUTZ
22 BRILLIANT SKY DR
SANTA FE, NM 87508

SUDIE MARIE ADAMS
2351 WET PRONG RD
MULBERRY, TN 37359

TER-MACK LP
124 LARKSPUR LOOP
ALTO, NM 88312

THOMAS ALBERT FRANKOT REV LVG TR DTD 11-14-2014
THOMAS ALBERT FRANKOT TTEE
10644 LACE VINE ARBOR
LAS VEGAS, NV 89144

TYLER TROWBRIDGE
9514 CIVIC WAY APT 301
PROSPECT, KY 40059

WILDHORSE INTEREST LLC
218 N MAIN ST STE C
MIDLAND, TX 79705

WILLIAM EDWARD STEINMANN JR &
PATRICIA ANNE STEINMANN JOINT TENANTS
286 LINCOLN HILLS DR
ALTO, NM 88312

WINNIE HELEN HAYES
107 JADE CIRCLE
KNIGHTDALE, NC 27545



Devon Energy Production Company LP 405 552 8002 Phone
333 West Sheridan Avenue www.devonenergy.com
Oklahoma City, OK 73102

July 14, 2021

Claremont Corporation
PO Box 3226
Tulsa, OK 74101

RE: Well Proposals- Burton Flat 26-28 Fed Com 331H, 332H, 333H, 621H, and 622H
NW/4 of Section 26 & N/2 of Sections 27 and 28; all in 20S-28E
Eddy County, New Mexico

To whom it may concern:

Devon Energy Production Company, L.P. (“Devon”), as Operator, proposes to drill and complete the following five (5) wells:

- Burton Flat 26-28 Fed Com 331H as a horizontal well to an approximate landing TVD of 8,827’, bottom hole TVD’ of 8,601’, and approximate TMD of 21,327’ into the Bone Spring formation at an approximate SHL of 342’ FNL and 2,456’ FWL of Section 26-T20S-R28E and an approximate BHL of 440’ FNL and 20’ FWL of Section 28-T20S-R28E, Eddy County, New Mexico (collectively with all five proposed wells, the “Wells”). Enclosed for your review is Devon’s AFE, indicating drilling costs, completion costs, and overall completed well costs.
- Burton Flat 26-28 Fed Com 332H as a horizontal well to an approximate landing TVD of 8,912’, bottom hole TVD’ of 8,674’, and approximate TMD of 21,412’ into the Bone Spring formation at an approximate SHL of 402’ FNL and 2,456’ FWL of Section 26-T20S-R28E and an approximate BHL of 1,310’ FNL and 20’ FWL of Section 28-T20S-R28E, Eddy County, New Mexico (collectively with all five proposed wells, the “Wells”). Enclosed for your review is Devon’s AFE, indicating drilling costs, completion costs, and overall completed well costs.
- Burton Flat 26-28 Fed Com 333H as a horizontal well to an approximate landing TVD of 8,837’, bottom hole TVD’ of 8,598’, and approximate TMD of 21,337’ into the Bone Spring formation at an approximate SHL of 1,981’ FNL and 2,518’ FWL of Section 26-T20S-R28E and an approximate BHL of 2,200’ FNL and 20’ FWL of Section 28-T20S-R28E, Eddy County, New Mexico (collectively with all five proposed wells, the “Wells”). Enclosed for your review is Devon’s AFE, indicating drilling costs, completion costs, and overall completed well costs.
- Burton Flat 26-28 Fed Com 621H as a horizontal well to an approximate landing TVD of 9,071’, bottom hole TVD’ of 8,882’, and approximate TMD of 21,571’ into the Wolfcamp formation at an approximate SHL of 372 FNL and 2,456’ FWL of Section 26-T20S-R28E and an approximate BHL of 875’ FNL and 20’ FWL of Section 28-T20S-R28E, Eddy County, New Mexico (collectively with all five proposed wells, the “Wells”). Enclosed for your review is Devon’s AFE, indicating drilling costs, completion costs, and overall completed well costs.



July 14, 2021
Page 2

- Burton Flat 26-28 Fed Com 622H as a horizontal well to an approximate landing TVD of 9,100', bottom hole TVD' of 8,883', and approximate TMD of 21,640' into the Wolfcamp formation at an approximate SHL of 1,951' FNL and 2,518' FWL of Section 26-T20S-R28E and an approximate BHL of 1,870' FNL and 20' FWL of Section 28-T20S-R28E, Eddy County, New Mexico (collectively with all five proposed wells, the "Wells"). Enclosed for your review is Devon's AFE, indicating drilling costs, completion costs, and overall completed well costs.

Devon reserves the right to modify the locations and drilling plans described above in order to address surface and subsurface concerns. Devon will advise of any such modifications.

Each of the Wells will be drilled within a horizontal spacing unit that includes lands lying outside the boundaries of the Burton Flat Deep Unit ("BFDU") with lands lying within the boundaries of the BFDU. Since a portion of the wellbore lateral will traverse lands lying outside the boundaries of the BFDU, the Unit Operating Agreement dated July 1, 1972 for the BFDU is not applicable. Consequently, Devon proposes that the parties enter into a new Operating Agreement covering the NW/4 of Section 26 and the N/2 of Sections 27 and 28, T20S-R28E, Eddy County, New Mexico limited the Bone Spring and Wolfcamp formations. This new Operating Agreement would only apply to wellbores that traverse lands outside and inside the boundaries of the BFDU. Any wellbores that traverse lands lying totally within the boundaries of the BFDU would still be governed by the Unit Operating Agreement dated July 1, 1972.

In order to develop this horizontal spacing unit, Devon must have a voluntary agreement (such as the new Operating Agreement) or a compulsory pooling order in place for each working interest owner. If a voluntary agreement cannot be reached within 30 days of receipt of this letter, Devon will apply to the New Mexico Oil Conversation Division for an order pooling your interest into the horizontal spacing unit for the Wells, if uncommitted at such time.

Please indicate your election to participate in the drilling and completion of each of the Wells in the spaces provided below, within 30 days of receipt, by signing and returning one (1) copy of this letter and AFE, along with your well data requirements sheet. A Communization Agreement for said Wells will be supplied for your review and execution at a later date.

If your election is to participate, a copy of the new Operating Agreement and a cash call invoice will be sent following receipt of a timely election.

I understand this is a unique scenario that may elicit a lot of questions, so please do not hesitate to contact me at (405) 552-8002 or via email at Andy.Bennett@devon.com if you have any questions concerning this proposal.

Very truly yours,

Devon Energy Production Company, L.P.



Andy Bennett, CPL
Senior Staff Landman

July 14, 2021
Page 3

Claremont Corporation:

_____ **To Participate** in the proposal of the Burton Flat 26-28 Fed Com 331H

_____ **Not To Participate** in the proposal of the Burton Flat 26-28 Fed Com 331H

_____ **To Participate** in the proposal of the Burton Flat 26-28 Fed Com 332H

_____ **Not To Participate** in the proposal of the Burton Flat 26-28 Fed Com 332H

_____ **To Participate** in the proposal of the Burton Flat 26-28 Fed Com 333H

_____ **Not To Participate** in the proposal of the Burton Flat 26-28 Fed Com 333H

_____ **To Participate** in the proposal of the Burton Flat 26-28 Fed Com 621H

_____ **Not To Participate** in the proposal of the Burton Flat 26-28 Fed Com 621H

_____ **To Participate** in the proposal of the Burton Flat 26-28 Fed Com 622H

_____ **Not To Participate** in the proposal of the Burton Flat 26-28 Fed Com 622H

Agreed to and Accepted this _____ day of _____, 2021.

Claremont Corporation:

By: _____

Title: _____



Devon Energy Production Company LP 405 552 8002 Phone
333 West Sheridan Avenue www.devonenergy.com
Oklahoma City, OK 73102

May 20, 2021

ConocoPhillips Company (fka COG Operating, LLC)
Attn: Lizzy Laufer
600 West Illinois Avenue
Midland, TX 79701

RE: Well Proposals- Burton Flat 26-28 Fed Com 331H, 332H, 333H, 621H, and 622H
NW/4 of Section 26 & N/2 of Sections 27 and 28; all in 20S-28E
Eddy County, New Mexico

Ms. Laufer:

Devon Energy Production Company, L.P. ("Devon"), as Operator, proposes to drill and complete the following five (5) wells:

- Burton Flat 26-28 Fed Com 331H as a horizontal well to an approximate landing TVD of 8,827', bottom hole TVD' of 8,601', and approximate TMD of 21,327' into the Bone Spring formation at an approximate SHL of 342' FNL and 2,456' FWL of Section 26-T20S-R28E and an approximate BHL of 440' FNL and 20' FWL of Section 28-T20S-R28E, Eddy County, New Mexico (collectively with all three proposed wells, the "Wells"). Enclosed for your review is Devon's AFE, indicating drilling costs, completion costs, and overall completed well costs.
- Burton Flat 26-28 Fed Com 332H as a horizontal well to an approximate landing TVD of 8,912', bottom hole TVD' of 8,674', and approximate TMD of 21,412' into the Bone Spring formation at an approximate SHL of 402' FNL and 2,456' FWL of Section 26-T20S-R28E and an approximate BHL of 1,310' FNL and 20' FWL of Section 28-T20S-R28E, Eddy County, New Mexico (collectively with all three proposed wells, the "Wells"). Enclosed for your review is Devon's AFE, indicating drilling costs, completion costs, and overall completed well costs.
- Burton Flat 26-28 Fed Com 333H as a horizontal well to an approximate landing TVD of 8,837', bottom hole TVD' of 8,598', and approximate TMD of 21,337' into the Bone Spring formation at an approximate SHL of 1,981' FNL and 2,518' FWL of Section 26-T20S-R28E and an approximate BHL of 2,200' FNL and 20' FWL of Section 28-T20S-R28E, Eddy County, New Mexico (collectively with all three proposed wells, the "Wells"). Enclosed for your review is Devon's AFE, indicating drilling costs, completion costs, and overall completed well costs.
- Burton Flat 26-28 Fed Com 621H as a horizontal well to an approximate landing TVD of 9,071', bottom hole TVD' of 8,882', and approximate TMD of 21,571' into the Wolfcamp formation at an approximate SHL of 372' FNL and 2,456' FWL of Section 26-T20S-R28E and an approximate BHL of 875' FNL and 20' FWL of Section 28-T20S-R28E, Eddy County, New Mexico (collectively with all three proposed wells, the "Wells"). Enclosed for your review is Devon's AFE, indicating drilling costs, completion costs, and overall completed well costs.

May 20, 2021
Page 2

- Burton Flat 26-28 Fed Com 622H as a horizontal well to an approximate landing TVD of 9,100', bottom hole TVD' of 8,883', and approximate TMD of 21,640' into the Wolfcamp formation at an approximate SHL of 1,951' FNL and 2,518' FWL of Section 26-T20S-R28E and an approximate BHL of 1,870' FNL and 20' FWL of Section 28-T20S-R28E, Eddy County, New Mexico (collectively with all three proposed wells, the "Wells"). Enclosed for your review is Devon's AFE, indicating drilling costs, completion costs, and overall completed well costs.

Devon reserves the right to modify the locations and drilling plans described above in order to address surface and subsurface concerns. Devon will advise of any such modifications.

Devon is proposing to drill the Wells under the terms of the modified 2015 AAPL form of Operating Agreement ("JOA"). The JOA will be supplied to those parties interested in participating. The JOA will have the following general provisions:

- Devon Energy Production Company, L.P. named as Operator
- Contract Area: NW/4 of Section 26 and the N/2 of Sections 27 and 28, T20S-R28E, Eddy County, NM
- 100/300% Non-Consenting Penalty
- Overhead rates of \$8,000 DWR/\$800 PWR

Please indicate your election to participate in the drilling and completion of the Wells in the spaces provided below, within 30 days of receipt, by signing and returning one (1) copy of this letter and AFE, along with your well data requirements sheet. A Communization Agreement for said Wells will be supplied for your review and execution at a later date.

If your election is to participate, a cash call invoice will be sent following receipt of a timely election.

If an agreement cannot be reached within 30 days of receipt of this letter by all parties, Devon will apply to the New Mexico Oil Conversation Division for compulsory pooling of your interest into a spacing unit for the Wells, if uncommitted at such time.

Please do not hesitate to contact me at (405) 552-8002 or via email at Andy.Bennett@devon.com if you have any questions concerning this proposal.

Very truly yours,

Devon Energy Production Company, L.P.



Andy Bennett, CPL
Senior Staff Landman

May 20, 2021
Page 3

ConocoPhillips Company (fka COG Operating, LLC):

_____ **To Participate** in the proposal of the Burton Flat 26-28 Fed Com 331H

_____ **Not To Participate** in the proposal of the Burton Flat 26-28 Fed Com 331H

_____ **To Participate** in the proposal of the Burton Flat 26-28 Fed Com 332H

_____ **Not To Participate** in the proposal of the Burton Flat 26-28 Fed Com 332H

_____ **To Participate** in the proposal of the Burton Flat 26-28 Fed Com 333H

_____ **Not To Participate** in the proposal of the Burton Flat 26-28 Fed Com 333H

_____ **To Participate** in the proposal of the Burton Flat 26-28 Fed Com 621H

_____ **Not To Participate** in the proposal of the Burton Flat 26-28 Fed Com 621H

_____ **To Participate** in the proposal of the Burton Flat 26-28 Fed Com 622H

_____ **Not To Participate** in the proposal of the Burton Flat 26-28 Fed Com 622H

Agreed to and Accepted this _____ day of _____, 2021.

ConocoPhillips Company (fka COG Operating, LLC):

By: _____

Title: _____



Authorization for Expenditure

AFE # XX-141222.01

Well Name: BURTON FLAT 26-28 FED COM 331H

AFE Date: 5/19/2021

Cost Center Number: 1094577201

State: NM

Legal Description: 26-20S-28E

County/Parish: EDDY

Revision:

Explanation and Justification:

Drill & Complete the Burton Flat 26-28 Fed Com 331H.

Code	Intangible Description	Drilling Costs	Completion Costs	Dry Hole Costs	Total Costs
6040110	CHEMICALS - OTHER	0.00	93,476.00	0.00	93,476.00
6060100	DYED LIQUID FUELS	154,481.31	96,407.00	0.00	250,888.31
6080100	DISPOSAL - SOLIDS	51,601.02	1,052.00	0.00	52,653.02
6080110	DISP-SALTWATER & OTH	0.00	9,468.00	0.00	9,468.00
6080115	DISP VIA PIPELINE SW	0.00	90,000.00	0.00	90,000.00
6090100	FLUIDS - WATER	9,639.90	184,474.00	0.00	194,113.90
6100100	PERMIT SURVEY&TITLE	30,000.00	0.00	0.00	30,000.00
6100110	RIGHT OF WAY	25,000.00	0.00	0.00	25,000.00
6110120	ROAD&SITE PREP M&S	0.00	12,247.50	0.00	12,247.50
6110130	ROAD&SITE PREP SVC	30,000.00	36,054.00	0.00	66,054.00
6110170	DAMAGE & REMEDIATION	5,000.00	0.00	0.00	5,000.00
6120100	I & C SERVICES	0.00	45,528.75	0.00	45,528.75
6130170	COMM SVCS - WAN	2,638.08	0.00	0.00	2,638.08
6130360	ROTC - ENGINEERING	0.00	4,765.00	0.00	4,765.00
6130370	ROTC - GEOSTEERING	12,140.77	0.00	0.00	12,140.77
6140160	ENV-SERVICES	1,000.00	0.00	0.00	1,000.00
6150100	CH LOG PERFRTG&WL SV	0.00	220,637.00	0.00	220,637.00
6170100	PULLING&SWABBING SVC	0.00	15,000.00	0.00	15,000.00
6170110	SNUBBG&COIL TUBG SVC	0.00	126,122.00	0.00	126,122.00
6190100	TRCKG&HL-SOLID&FLUID	45,609.65	0.00	0.00	45,609.65
6190110	TRUCKING&HAUL OF EQP	42,116.36	28,561.00	0.00	70,677.36
6200130	CONSLT & PROJECT SVC	111,691.67	86,306.00	0.00	197,997.67
6230120	SAFETY SERVICES	31,507.84	0.00	0.00	31,507.84
6300270	SOLIDS CONTROL SRVCS	47,927.70	0.00	0.00	47,927.70
6310120	STIMULATION SERVICES	0.00	455,007.00	0.00	455,007.00
6310190	PROPPANT PURCHASE	0.00	402,485.00	0.00	402,485.00
6310200	CASING & TUBULAR SVC	48,118.32	0.00	0.00	48,118.32
6310250	CEMENTING SERVICES	144,750.20	0.00	0.00	144,750.20
6310280	DAYWORK COSTS	461,597.97	0.00	0.00	461,597.97
6310300	DIRECTIONAL SERVICES	203,129.43	0.00	0.00	203,129.43
6310310	DRILL BITS	75,387.01	0.00	0.00	75,387.01
6310330	DRILL&COMP FLUID&SVC	90,271.91	23,648.00	0.00	113,919.91
6310370	MOB & DEMOBILIZATION	3,642.48	0.00	0.00	3,642.48
6310380	OPEN HOLE EVALUATION	14,765.41	0.00	0.00	14,765.41
6310480	TSTNG-WELL, PL & OTH	0.00	165,198.00	0.00	165,198.00
6310600	MISC PUMPING SERVICE	0.00	24,109.00	0.00	24,109.00
6320100	EQPMNT SVC-SRF RNTL	74,543.25	149,011.00	0.00	223,554.25
6320110	EQUIP SVC - DOWNHOLE	25,224.24	50,796.00	0.00	76,020.24
6320160	WELDING SERVICES	2,280.06	2,100.00	0.00	4,380.06
6320190	WATER TRANSFER	0.00	65,770.00	0.00	65,770.00
6350100	CONSTRUCTION SVC	0.00	115,933.24	0.00	115,933.24
6520100	LEGAL FEES	10,000.00	0.00	0.00	10,000.00
6550110	MISCELLANEOUS SVC	27,374.78	2,000.00	0.00	29,374.78
6630110	CAPITAL OVERHEAD	6,652.01	28,339.81	0.00	34,991.82

Costs on this form are estimates only. Working Interest Owners should not consider these estimates



Authorization for Expenditure

AFE # XX-141222.01

Well Name: BURTON FLAT 26-28 FED COM 331H

AFE Date: 5/19/2021

Cost Center Number: 1094577201

State: NM

Legal Description: 26-20S-28E

County/Parish: EDDY

Revision:

Code	Intangible Description	Drilling Costs	Completion Costs	Dry Hole Costs	Total Costs
6740340	TAXES OTHER	0.00	25,000.00	0.00	25,000.00
	Total Intangibles	1,788,091.37	2,559,495.30	0.00	4,347,586.67

Code	Tangible Description	Drilling Costs	Completion Costs	Dry Hole Costs	Total Costs
6120110	I&C EQUIPMENT	0.00	50,520.28	0.00	50,520.28
6120120	MEASUREMENT EQUIP	0.00	28,116.00	0.00	28,116.00
6300150	SEPARATOR EQUIPMENT	0.00	351,750.22	0.00	351,750.22
6300220	STORAGE VESSEL&TANKS	0.00	21,129.60	0.00	21,129.60
6300230	PUMPS - SURFACE	0.00	7,220.70	0.00	7,220.70
6310150	CASG-COND&DRIVE PIPE	20,000.00	0.00	0.00	20,000.00
6310420	TUBING & COMPONENTS	0.00	79,249.00	0.00	79,249.00
6310460	WELLHEAD EQUIPMENT	33,015.66	66,561.00	0.00	99,576.66
6310530	SURFACE CASING	11,836.52	0.00	0.00	11,836.52
6310540	INTERMEDIATE CASING	85,914.04	0.00	0.00	85,914.04
6310550	PRODUCTION CASING	334,887.83	0.00	0.00	334,887.83
6310580	CASING COMPONENTS	5,784.46	0.00	0.00	5,784.46
6330100	PIPE,FIT,FLANG,CPLNG	0.00	124,630.29	0.00	124,630.29
	Total Tangibles	491,438.51	729,177.09	0.00	1,220,615.60

TOTAL ESTIMATED COST	2,279,529.88	3,288,672.39	0.00	5,568,202.27
-----------------------------	---------------------	---------------------	-------------	---------------------

WORKING INTEREST OWNER APPROVAL

Company Name:

Signature:

Print Name:

Title:

Date:

Email:

Note: Please include/attach well requirement data with ballot.

Costs on this form are estimates only. Working Interest Owners should not consider these estimates



Authorization for Expenditure

AFE # XX-141224.01
 Well Name: BURTON FLAT 26-28 FED COM 332H
 Cost Center Number: 1094577301
 Legal Description: 26-20S-28E
 Revision:

AFE Date: 5/19/2021
 State: NM
 County/Parish: EDDY

Explanation and Justification:

AFE to Drill & Complete the Burton Flat 26-28 Fed Com 332H

Code	Intangible Description	Drilling Costs	Completion Costs	Dry Hole Costs	Total Costs
6040110	CHEMICALS - OTHER	0.00	93,476.00	0.00	93,476.00
6060100	DYED LIQUID FUELS	132,575.37	96,407.00	0.00	228,982.37
6080100	DISPOSAL - SOLIDS	44,283.83	1,052.00	0.00	45,335.83
6080110	DISP-SALTWATER & OTH	0.00	9,468.00	0.00	9,468.00
6080115	DISP VIA PIPELINE SW	0.00	90,000.00	0.00	90,000.00
6090100	FLUIDS - WATER	8,272.93	184,474.00	0.00	192,746.93
6100100	PERMIT SURVEY&TITLE	30,000.00	0.00	0.00	30,000.00
6100110	RIGHT OF WAY	25,000.00	0.00	0.00	25,000.00
6110120	ROAD&SITE PREP M&S	0.00	12,247.50	0.00	12,247.50
6110130	ROAD&SITE PREP SVC	30,000.00	36,054.00	0.00	66,054.00
6110170	DAMAGE & REMEDIATION	5,000.00	0.00	0.00	5,000.00
6120100	I & C SERVICES	0.00	45,528.75	0.00	45,528.75
6130170	COMM SVCS - WAN	2,263.99	0.00	0.00	2,263.99
6130360	ROTC - ENGINEERING	0.00	4,765.00	0.00	4,765.00
6130370	ROTC - GEOSTEERING	10,419.17	0.00	0.00	10,419.17
6140160	ENV-SERVICES	1,000.00	0.00	0.00	1,000.00
6150100	CH LOG PERFRTG&WL SV	0.00	220,637.00	0.00	220,637.00
6170100	PULLING&SWABBING SVC	0.00	15,000.00	0.00	15,000.00
6170110	SNUBBG&COIL TUBG SVC	0.00	126,122.00	0.00	126,122.00
6190100	TRCKG&HL-SOLID&FLUID	39,142.06	0.00	0.00	39,142.06
6190110	TRUCKING&HAUL OF EQP	36,144.12	28,561.00	0.00	64,705.12
6200130	CONSLT & PROJECT SVC	96,349.75	86,306.00	0.00	182,655.75
6230120	SAFETY SERVICES	27,039.93	0.00	0.00	27,039.93
6300270	SOLIDS CONTROL SRVCS	41,131.40	0.00	0.00	41,131.40
6310120	STIMULATION SERVICES	0.00	455,007.00	0.00	455,007.00
6310190	PROPPANT PURCHASE	0.00	402,485.00	0.00	402,485.00
6310200	CASING & TUBULAR SVC	41,294.99	0.00	0.00	41,294.99
6310250	CEMENTING SERVICES	124,224.17	0.00	0.00	124,224.17
6310280	DAYWORK COSTS	396,141.93	0.00	0.00	396,141.93
6310300	DIRECTIONAL SERVICES	174,325.04	0.00	0.00	174,325.04
6310310	DRILL BITS	64,696.89	0.00	0.00	64,696.89
6310330	DRILL&COMP FLUID&SVC	77,471.07	23,648.00	0.00	101,119.07
6310370	MOB & DEMOBILIZATION	3,125.96	0.00	0.00	3,125.96
6310380	OPEN HOLE EVALUATION	12,671.63	0.00	0.00	12,671.63
6310480	TSTNG-WELL, PL & OTH	0.00	165,198.00	0.00	165,198.00
6310600	MISC PUMPING SERVICE	0.00	24,109.00	0.00	24,109.00
6320100	EQPMNT SVC-SRF RNTL	63,972.78	149,011.00	0.00	212,983.78
6320110	EQUIP SVC - DOWNHOLE	21,647.36	50,796.00	0.00	72,443.36
6320160	WELDING SERVICES	1,956.74	2,100.00	0.00	4,056.74
6320190	WATER TRANSFER	0.00	65,770.00	0.00	65,770.00
6350100	CONSTRUCTION SVC	0.00	115,933.24	0.00	115,933.24
6520100	LEGAL FEES	10,000.00	0.00	0.00	10,000.00
6550110	MISCELLANEOUS SVC	23,492.95	2,000.00	0.00	25,492.95
6630110	CAPITAL OVERHEAD	5,708.73	28,339.81	0.00	34,048.54

Costs on this form are estimates only. Working Interest Owners should not consider these estimates



Authorization for Expenditure

AFE # XX-141224.01

Well Name: BURTON FLAT 26-28 FED COM 332H

AFE Date: 5/19/2021

Cost Center Number: 1094577301

State: NM

Legal Description: 26-20S-28E

County/Parish: EDDY

Revision:

Code	Intangible Description	Drilling Costs	Completion Costs	Dry Hole Costs	Total Costs
6740340	TAXES OTHER	0.00	25,000.00	0.00	25,000.00
	Total Intangibles	1,549,352.79	2,559,495.30	0.00	4,108,848.09

Code	Tangible Description	Drilling Costs	Completion Costs	Dry Hole Costs	Total Costs
6120110	I&C EQUIPMENT	0.00	50,520.28	0.00	50,520.28
6120120	MEASUREMENT EQUIP	0.00	28,116.00	0.00	28,116.00
6300150	SEPARATOR EQUIPMENT	0.00	351,750.22	0.00	351,750.22
6300220	STORAGE VESSEL&TANKS	0.00	21,129.60	0.00	21,129.60
6300230	PUMPS - SURFACE	0.00	7,220.70	0.00	7,220.70
6310150	CASG-COND&DRIVE PIPE	20,000.00	0.00	0.00	20,000.00
6310420	TUBING & COMPONENTS	0.00	79,249.00	0.00	79,249.00
6310460	WELLHEAD EQUIPMENT	28,333.94	66,561.00	0.00	94,894.94
6310530	SURFACE CASING	10,158.06	0.00	0.00	10,158.06
6310540	INTERMEDIATE CASING	73,731.16	0.00	0.00	73,731.16
6310550	PRODUCTION CASING	287,399.69	0.00	0.00	287,399.69
6310580	CASING COMPONENTS	4,964.21	0.00	0.00	4,964.21
6330100	PIPE,FIT,FLANG,CPLNG	0.00	124,630.29	0.00	124,630.29
	Total Tangibles	424,587.06	729,177.09	0.00	1,153,764.15

TOTAL ESTIMATED COST	1,973,939.85	3,288,672.39	0.00	5,262,612.24
-----------------------------	---------------------	---------------------	-------------	---------------------

WORKING INTEREST OWNER APPROVAL

Company Name:

Signature:

Print Name:

Title:

Date:

Email:

Note: Please include/attach well requirement data with ballot.

Costs on this form are estimates only. Working Interest Owners should not consider these estimates



Authorization for Expenditure

AFE # XX-141226.01
 Well Name: BURTON FLAT 26-28 FED COM 333H
 Cost Center Number: 1094577401
 Legal Description: 26-20S-28E
 Revision:

AFE Date: 5/19/2021
 State: NM
 County/Parish: EDDY

Explanation and Justification:

AFE to Drill & Complete the Burton Flat 26-28 Fed Com 333H.

Code	Intangible Description	Drilling Costs	Completion Costs	Dry Hole Costs	Total Costs
6040110	CHEMICALS - OTHER	0.00	93,476.00	0.00	93,476.00
6060100	DYED LIQUID FUELS	154,481.31	96,407.00	0.00	250,888.31
6080100	DISPOSAL - SOLIDS	51,601.02	1,052.00	0.00	52,653.02
6080110	DISP-SALTWATER & OTH	0.00	9,468.00	0.00	9,468.00
6080115	DISP VIA PIPELINE SW	0.00	90,000.00	0.00	90,000.00
6090100	FLUIDS - WATER	9,639.90	184,474.00	0.00	194,113.90
6100100	PERMIT SURVEY&TITLE	30,000.00	0.00	0.00	30,000.00
6100110	RIGHT OF WAY	25,000.00	0.00	0.00	25,000.00
6110120	ROAD&SITE PREP M&S	0.00	12,247.50	0.00	12,247.50
6110130	ROAD&SITE PREP SVC	30,000.00	36,054.00	0.00	66,054.00
6110170	DAMAGE & REMEDIATION	5,000.00	0.00	0.00	5,000.00
6120100	I & C SERVICES	0.00	45,528.75	0.00	45,528.75
6130170	COMM SVCS - WAN	2,638.08	0.00	0.00	2,638.08
6130360	ROTC - ENGINEERING	0.00	4,765.00	0.00	4,765.00
6130370	ROTC - GEOSTEERING	12,140.77	0.00	0.00	12,140.77
6140160	ENV-SERVICES	1,000.00	0.00	0.00	1,000.00
6150100	CH LOG PERFRTG&WL SV	0.00	220,637.00	0.00	220,637.00
6170100	PULLING&SWABBING SVC	0.00	15,000.00	0.00	15,000.00
6170110	SNUBBG&COIL TUBG SVC	0.00	126,122.00	0.00	126,122.00
6190100	TRCKG&HL-SOLID&FLUID	45,609.65	0.00	0.00	45,609.65
6190110	TRUCKING&HAUL OF EQP	42,116.36	28,561.00	0.00	70,677.36
6200130	CONSLT & PROJECT SVC	111,691.67	86,306.00	0.00	197,997.67
6230120	SAFETY SERVICES	31,507.84	0.00	0.00	31,507.84
6300270	SOLIDS CONTROL SRVCS	47,927.70	0.00	0.00	47,927.70
6310120	STIMULATION SERVICES	0.00	455,007.00	0.00	455,007.00
6310190	PROPPANT PURCHASE	0.00	402,485.00	0.00	402,485.00
6310200	CASING & TUBULAR SVC	48,118.32	0.00	0.00	48,118.32
6310250	CEMENTING SERVICES	144,750.20	0.00	0.00	144,750.20
6310280	DAYWORK COSTS	461,597.97	0.00	0.00	461,597.97
6310300	DIRECTIONAL SERVICES	203,129.43	0.00	0.00	203,129.43
6310310	DRILL BITS	75,387.01	0.00	0.00	75,387.01
6310330	DRILL&COMP FLUID&SVC	90,271.91	23,648.00	0.00	113,919.91
6310370	MOB & DEMOBILIZATION	3,642.48	0.00	0.00	3,642.48
6310380	OPEN HOLE EVALUATION	14,765.41	0.00	0.00	14,765.41
6310480	TSTNG-WELL, PL & OTH	0.00	165,198.00	0.00	165,198.00
6310600	MISC PUMPING SERVICE	0.00	24,109.00	0.00	24,109.00
6320100	EQPMNT SVC-SRF RNTL	74,543.25	149,011.00	0.00	223,554.25
6320110	EQUIP SVC - DOWNHOLE	25,224.24	50,796.00	0.00	76,020.24
6320160	WELDING SERVICES	2,280.06	2,100.00	0.00	4,380.06
6320190	WATER TRANSFER	0.00	65,770.00	0.00	65,770.00
6350100	CONSTRUCTION SVC	0.00	115,933.24	0.00	115,933.24
6520100	LEGAL FEES	10,000.00	0.00	0.00	10,000.00
6550110	MISCELLANEOUS SVC	27,374.78	2,000.00	0.00	29,374.78
6630110	CAPITAL OVERHEAD	6,652.01	28,339.81	0.00	34,991.82

Costs on this form are estimates only. Working Interest Owners should not consider these estimates



Authorization for Expenditure

AFE # XX-141226.01

Well Name: BURTON FLAT 26-28 FED COM 333H

AFE Date: 5/19/2021

Cost Center Number: 1094577401

State: NM

Legal Description: 26-20S-28E

County/Parish: EDDY

Revision:

Code	Intangible Description	Drilling Costs	Completion Costs	Dry Hole Costs	Total Costs
6740340	TAXES OTHER	0.00	25,000.00	0.00	25,000.00
	Total Intangibles	1,788,091.37	2,559,495.30	0.00	4,347,586.67

Code	Tangible Description	Drilling Costs	Completion Costs	Dry Hole Costs	Total Costs
6120110	I&C EQUIPMENT	0.00	50,520.28	0.00	50,520.28
6120120	MEASUREMENT EQUIP	0.00	28,116.00	0.00	28,116.00
6300150	SEPARATOR EQUIPMENT	0.00	351,750.22	0.00	351,750.22
6300220	STORAGE VESSEL&TANKS	0.00	21,129.60	0.00	21,129.60
6300230	PUMPS - SURFACE	0.00	7,220.70	0.00	7,220.70
6310150	CASG-COND&DRIVE PIPE	20,000.00	0.00	0.00	20,000.00
6310420	TUBING & COMPONENTS	0.00	79,249.00	0.00	79,249.00
6310460	WELLHEAD EQUIPMENT	33,015.66	66,561.00	0.00	99,576.66
6310530	SURFACE CASING	11,836.52	0.00	0.00	11,836.52
6310540	INTERMEDIATE CASING	85,914.04	0.00	0.00	85,914.04
6310550	PRODUCTION CASING	334,887.83	0.00	0.00	334,887.83
6310580	CASING COMPONENTS	5,784.46	0.00	0.00	5,784.46
6330100	PIPE,FIT,FLANG,CPLNG	0.00	124,630.29	0.00	124,630.29
	Total Tangibles	491,438.51	729,177.09	0.00	1,220,615.60

TOTAL ESTIMATED COST	2,279,529.88	3,288,672.39	0.00	5,568,202.27
-----------------------------	---------------------	---------------------	-------------	---------------------

WORKING INTEREST OWNER APPROVAL

Company Name:

Signature:

Print Name:

Title:

Date:

Email:

Note: Please include/attach well requirement data with ballot.

Costs on this form are estimates only. Working Interest Owners should not consider these estimates

Chronology of Contacts between Devon Energy Production Company, L.P. (“Devon”) and the Uncommitted Interest Owners in Case No. 22185, 22186, 22187, 22188, 22189 & 22190:

1. Well Proposal Letter Burton Flat 26-28 Fed State Com 331H-336H and 621H-624H Wells from Devon to all the working interest owners in May and July of 2021 (Exhibit A-3).
2. Initial email with discussion of agreements/drafts between Devon Energy Production Company, L.P. and the working interest owners, occurred in May and July 2021, following the mailing of the proposal letter.
3. Follow up email and phone call efforts with working interest owners, in July through September 2021, were not reciprocated and the interests remained uncommitted. Some working interest owners, such as Sabinal and ConocoPhillips, among others, have indicated a desire to enter into a mutually agreeable Joint Operating Agreement, and Devon is in negotiations with those owners as we speak.
4. Emailed with Sabinal Energy, LLC on September 30, 2021. They responded that they have entered an appearance in the Cases, but do not object to the Cases moving forward on October 7, 2021.



**STATE OF NEW MEXICO
ENERGY, MINERALS AND NATURAL RESOURCES DEPARTMENT
OIL CONSERVATION DIVISION**

**APPLICATIONS OF DEVON ENERGY PRODUCTION
COMPANY, L.P., FOR A HORIZONTAL SPACING UNIT
AND COMPULSORY POOLING, EDDY COUNTY, NEW MEXICO**


Case No. 22186

AFFIDAVIT OF ANDY D. BENNETT

STATE OF OKLAHOMA)
) ss.
COUNTY OF OKLAHOMA)

I, being duly sworn on oath, state the following:

1. I am over the age of eighteen years and have the capacity to execute this Affidavit, which is based on my personal knowledge.
2. I am employed as a Senior Staff Landman with Devon Energy Production Company, L.P. (“Devon”), and I am familiar with the subject application and the lands involved. My credentials as an expert witness in petroleum land matters have been accepted by the New Mexico Oil Conservation Division (“Division”) and made a matter of record.
3. This affidavit is submitted in connection with the filing by Devon of the above-referenced spacing and compulsory pooling application pursuant to 19.15.4.12.A(1).
4. Devon seeks an order pooling all uncommitted mineral interest in the Wolfcamp formation (WC Burton Flat Upper Wolfcamp; Pool Code: 98315) underlying a standard 400-acre, more or less, spacing and proration unit comprised of the N/2 NW/4 of Section 26 and the N/2 N/2 of Sections 27 and 28, Township 20 South, Range 28 East, NMPM, Eddy County, New Mexico.



5. Under Case No. 22186, Devon seeks to dedicate to the unit the **Burton Flat 26-28 Fed State Com 621H Well**, as an initial well. The **Burton Flat 26-28 Fed State Com 621H Well** (API 30-015-pending) is to be horizontally drilled from a surface location in the NE/4 NW/4 (Unit C) of Section 26, to a bottom hole location in the NW/4 NW/4 (Unit D) of Section 28; approximate TVD of 9,071'; approximate TMD of 21,571'; FTP in Section 26: approximately 875' FNL, 2,553' FWL; LTP in Section 28: approximately 875' FNL, 100' FWL.

6. The proposed C-102 for the well is attached as **Exhibit A-1**.

7. A general location plat outlining the unit being pooled is attached hereto as **Exhibit A-2**, which shows the location of the proposed well within the unit. The location of the well is orthodox and meets the Division's offset requirements for horizontal wells under statewide rules.

8. The parties being pooled, the nature of their interests, and their last known addresses are listed on **Exhibit A-2** attached hereto. **Exhibit A-2** includes information regarding working interest owners and overriding royalty interest owners.

9. There are no depth severances in the Wolfcamp formation in this acreage.

10. I provided the law firm of Abadie & Schill P.C. a list of names and addresses for the uncommitted ORRI owners shown on **Exhibit A-2**. In compiling these addresses, I conducted a diligent search of the public records in Eddy County, New Mexico, where the well is located, including phone directories and did computer searches to locate the contact information for parties entitled to notice. Fourteen mailings to ORRI owners are still listed as in-transit, therefore the locations cannot yet be confirmed for: Aaron Heimke, Britt Trowbridge, Christopher C Bynum Sep Prop, Estate of Gwendolyn P Rutledge Alexis A Scott Personal Rep, John Halagan, Jorie B Lamb Revocable Trust Jorie B Lamb TTEE, Kathleen M Bynum Sep Pro, Mary Curtiss Mayfield, Patricia Marr Sep Prop, Robert Thomas Frankot Rev Lvg Tr DTD 10-08-2014 Robert Thomas

Frankot TTEE, Rosina C Schutz, Sudie Marie Adams, Ter-Mack LP, and Tyler Trowbridge. Devon published notice in the Carlsbad Current Argus, a newspaper of general circulation in Eddy County, New Mexico, to account for any unlocatable parties and cover any contingencies regarding notice.

11. Devon has made a good faith effort to negotiate with the interest owners, but has been unable to obtain, voluntary agreement from all interest owners to participate in the drilling of the well or in the commitment of their interests to the well for its development within the proposed horizontal spacing unit. **Exhibit A-4** provides a chronology and history of contacts with the owners.

12. The interest owners being pooled have been contacted regarding the proposed well but have failed or refused to voluntarily commit their interest in the well. However, Devon has been in ongoing discussions with some of the interest owners to voluntarily enter into a Joint Operating Agreement (JOA). A number of major working interest owners have expressed their willingness to enter the JOA as proposed; others currently are working with us to consider changes. If a mutually agreeable JOA is reached between Devon and another interest owner or owners, Devon requests that the voluntary agreement become operative and supersede the Division's order for said parties, except to the extent the Division deems it necessary to maintain spacing criteria for the purpose of conservation, the prevention of waste, and protection of correlative rights.

13. **Exhibit A-3** is a sample proposal letter which includes the AFEs for the proposed well. The estimated cost of the well set forth in the AFEs is fair, reasonable, and comparable to the costs of other wells of similar depths and lengths drilled in this area of New Mexico.

14. Devon requests overhead and administrative rates of \$8,000/month for drilling the well and \$800/month for producing the well. These rates are fair and comparable to the rates charged by

other operators for wells of this type in this area of southeastern New Mexico. Devon requests that these rates be adjusted periodically as provided in the COPAS Accounting Procedure.

15. Devon requests the maximum cost, plus 200% risk charge be assessed against non-consenting working interest owners.

16. Devon requests that it be designated operator of the unit and well.

17. Special considerations of this particular case: As described herein, this well has a proposed unit for pooling that traverses the N/2 NW/4 of Section 26 and the N/2 N/2 of Sections 27 and 28; therefore, the unit proposed to the Division in the above-referenced case describes the entire 400-acre, more or less, unit for purposes of notice to the parties of the size and scope of the unit, pursuant to NMAC 19.15.4.9A, which Devon respectfully submits was satisfied, and for purposes of determining prevention of waste and the protection of correlative rights in the 400-acre standard unit under consideration. The unit itself encompasses both lands that are part of a Federal Exploratory Unit (FEU) and lands that are outside the FEU, to create a "Straddle Comm" unit for the well. Devon has been working closely with both the BLM and NM State Land Office to construct this unit as a standard spacing unit. Pursuant to the Division's recommendation that the unit will prevent waste and protect correlative rights, the BLM plans to issue a Communitization Agreement (CA) for the unit that will cover the N/2 NW/4 of Section 26 and the N/2 N/2 of Sections 27 and 28, same as the spacing and proration unit requested herein, for allocation of revenue and payment among the interest owners. The BLM will then establish a Participation Area (PA), upon Devon's showing of paying well determinations, such that the PA will match and correspond to the size of the CA and spacing unit.

18. Devon is respectfully requesting that the Division acknowledge the spacing unit encompassing the N/2 NW/4 of Section 26 and the N/2 N/2 of Sections 27 and 28 for purposes of

the prevention of waste and protection of correlative rights. If the Division should find that it may need to segment the spacing unit based on lands inside and outside the FEU, in order to obtain proper interaction between the federal and non-federal lands, Devon requests that the Division make such segmentations with the acknowledgement that the proposed spacing unit as a whole is standard.

19. Devon respectfully submits that any segmentation of lands outside the FEU, in the N/2 N/2 of Section 28, would be built upon contiguous tracts of quarter-quarter sections in relation to the quarter-quarter sections penetrated by the well interval in the remainder of the unit, pursuant to NMAC 19.15.16.15B(1)(a) and – B(1)(d), thus having a standard-unit designation under statewide rules. Since the completed intervals of the well is not wholly within the FEU, but is a Straddle Comm well, Devon submits that any separation of the proposed spacing unit from the FEU, pursuant to 19.15.16.15B(8), would be conditional rather than absolute; and therefore, the Division’s designation of the standard 400-acre spacing unit should be appropriate with the incorporation of any adjustments the Division deems necessary, pursuant to the Division’s broad authority in NMSA 1978 Section 70-2-11A.

20. The Exhibits to this Affidavit were prepared by me or compiled from Devon’s company business records under my direct supervision.

21. The granting of this Application is in the best interests of conservation, the prevention of waste, and the protection of correlative rights, and will avoid the drilling of unnecessary wells.

22. The foregoing is correct and complete to the best of my knowledge and belief.

[Signature page follows]

FURTHER AFFIANT SAYETH NAUGHT



Andy D. Bennett

Subscribed to and sworn before me this 28th day of September 2021.



Notary Public

DISTRICT I
1625 N. FRENCH DR., HOBBS, NM 88240
Phone: (575) 393-6181 Fax: (575) 393-0720

DISTRICT II
811 S. FIRST ST., ARTESIA, NM 88210
Phone: (575) 748-1283 Fax: (575) 748-9720

DISTRICT III
1000 RIO BRAZOS RD., AZTEC, NM 87410
Phone: (505) 334-6178 Fax: (505) 334-6170

DISTRICT IV
1220 S. ST. FRANCIS DR., SANTA FE, NM 87505
Phone: (505) 476-3460 Fax: (505) 476-3462

State of New Mexico
Energy, Minerals & Natural Resources Department
OIL CONSERVATION DIVISION
1220 SOUTH ST. FRANCIS DR.
Santa Fe, New Mexico 87505

Form C-102
Revised August 1, 2011
Submit one copy to appropriate
District Office

AMENDED REPORT

WELL LOCATION AND ACREAGE DEDICATION PLAT

API Number	Pool Code 98315	Pool Name WC BURTON FLAT UPPER WOLFCAMP
Property Code	Property Name BURTON FLAT 26-28 FED STATE COM	Well Number 621H
OGRID No. 6137	Operator Name DEVON ENERGY PRODUCTION COMPANY, L.P.	Elevation 3236.1'

Surface Location

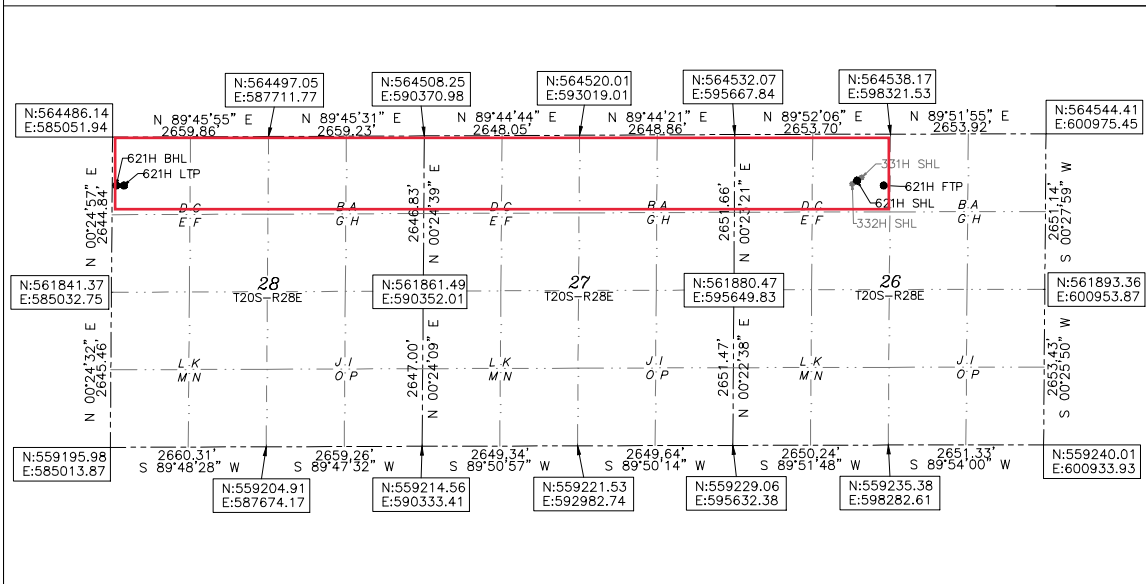
UL or lot No.	Section	Township	Range	Lot Idn	Feet from the	North/South line	Feet from the	East/West line	County
C	26	20-S	28-E		802	NORTH	2086	WEST	EDDY

Bottom Hole Location If Different From Surface

UL or lot No.	Section	Township	Range	Lot Idn	Feet from the	North/South line	Feet from the	East/West line	County
D	28	20-S	28-E		875	NORTH	20	WEST	EDDY

Dedicated Acres 400	Joint or Infill	Consolidation Code	Order No.
-------------------------------	-----------------	--------------------	-----------

NO ALLOWABLE WILL BE ASSIGNED TO THIS COMPLETION UNTIL ALL INTERESTS HAVE BEEN CONSOLIDATED OR A NON-STANDARD UNIT HAS BEEN APPROVED BY THE DIVISION



OPERATOR CERTIFICATION

I hereby certify that the information herein is true and complete to the best of my knowledge and belief, and that this organization either owns a working interest or unleased mineral interest in the land including the proposed bottom hole location or has a right to drill this well at this location pursuant to a contract with an owner of such mineral or working interest, or to a voluntary pooling agreement or a compulsory pooling order heretofore entered by the division.

Signature 08/31/21
 Date

CHELSEY GREEN
 Printed Name
CHELSEY.GREEN@DVN.COM
 E-mail Address

BURTON FLAT 26-28 FED STATE COM 621H

EL: 3236.1'
 LAT: 32.549631
 LON: 104.150255
 N: 563735.00
 E: 597748.56

FIRST TAKE POINT
 875' FNL 2553' FWL SEC. 26
 LAT: 32.549431
 LON: 104.148741
 N: 563662.92
 E: 598215.10

LAST TAKE POINT
 875' FNL 100' FWL SEC. 28
 LAT: 32.549345
 LON: 104.191157
 N: 563611.52
 E: 585145.59

BOTTOM OF HOLE
 LAT: 32.549344
 LON: 104.191417
 N: 563611.19
 E: 585065.59

SURVEYOR CERTIFICATION


I hereby certify that the well location shown on this plat was plotted from field notes of actual surveys made by me or under my supervision, and that the same is true and correct to the best of my belief.

05/2021
 Date of Survey

Signature & Seal of Professional Surveyor

 Signature

REV: 08/17/2021



Certificate No. 22404 B.L. LAMAN
DRAWN BY: CM

Intent As Drilled

API #		
Operator Name: DEVON ENERGY PRODUCTION COMPANY, LP.	Property Name: BURTON FLAT 26-28 FED STATE COM	Well Number 621H

Kick Off Point (KOP)

UL	Section	Township	Range	Lot	Feet	From N/S	Feet	From E/W	County
	26	20S	28E		927	NORTH	2553	WEST	EDDY
Latitude 32.54919441					Longitude 104.1487410				NAD 83

First Take Point (FTP)

UL	Section	Township	Range	Lot	Feet	From N/S	Feet	From E/W	County
C	26	20-S	28-E		875	NORTH	2553	WEST	EDDY
Latitude 32.549431					Longitude 104.148741				NAD 83

Last Take Point (LTP)

UL	Section	Township	Range	Lot	Feet	From N/S	Feet	From E/W	County
D	28	20-S	28-E		875	NORTH	100	WEST	EDDY
Latitude 32.549345					Longitude 104.191157				NAD 83

Is this well the defining well for the Horizontal Spacing Unit? YES

Is this well an infill well? NO

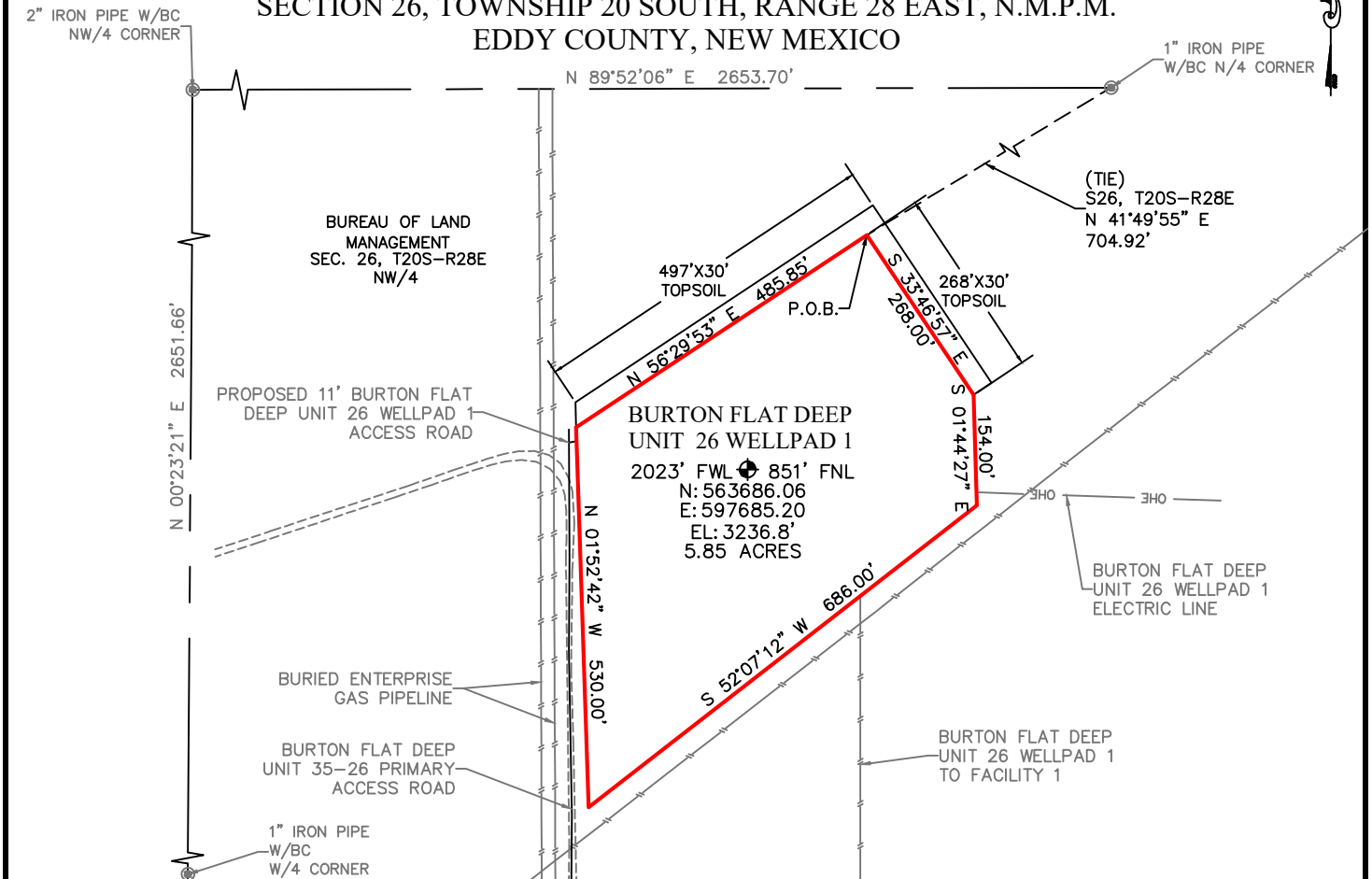
If infill is yes please provide API if available, Operator Name and well number for Defining well for Horizontal Spacing Unit.

API #		
Operator Name:	Property Name:	Well Number

KZ 06/29/2018

BURTON FLAT DEEP UNIT 26 WELLPAD 1

DEVON ENERGY PRODUCTION COMPANY, L.P.
IN THE NORTHWEST QUARTER OF
SECTION 26, TOWNSHIP 20 SOUTH, RANGE 28 EAST, N.M.P.M.
EDDY COUNTY, NEW MEXICO



DESCRIPTION

BEING A SURFACE SITE EASEMENT LYING IN THE NORTHWEST QUARTER OF SECTION 26, TOWNSHIP 20 SOUTH, RANGE 28 EAST N.M.P.M., EDDY COUNTY, NEW MEXICO.

BEGINNING AT THE NORTH CORNER OF SAID SITE EASEMENT, WHERE A 1" IRON PIPE W/BC FOR THE NORTH QUARTER CORNER OF SECTION 26, TOWNSHIP 20 SOUTH, RANGE 28 EAST N.M.P.M. BEARS N 41°49'55" E, A DISTANCE 704.92';

THENCE S 33°46'57" E, A DISTANCE 268.00' FEET TO AN ANGLE POINT;
 THENCE S 01°44'27" E, A DISTANCE 154.00' FEET TO THE EAST CORNER OF THIS EASEMENT;
 THENCE S 52°07'12" W, A DISTANCE 686.00' FEET TO THE SOUTH CORNER OF THIS EASEMENT;
 THENCE N 01°52'42" W, A DISTANCE 530.00' FEET TO THE WEST CORNER OF THIS EASEMENT;
 THENCE N 56°29'53" E, A DISTANCE 485.85' FEET TO THE NORTH CORNER OF THIS EASEMENT,
 TO THE POINT OF BEGINNING; CONTAINING 5.85 ACRES.


DIRECTIONS TO LOCATION

FROM THE INTERSECTION OF RAINS ROAD AND ANGEL RANCH ROAD, HEAD NORTH EAST ON AN RAINS ROAD FOR 1.2 MILES. TURN RIGHT AND HEAD NORTHEAST ONTO AN EXISTING ACCESS ROAD FOR 1.7 MILES TO THE BURTON FLAT DEEP UNIT 26 PRIMARY ACCESS ROAD. TURN LEFT HEADING NORTH 2.0 MILES, TURN RIGHT ON THE BURTON FLAT DEEP UNIT 26 WELLPAD 1 ACCESS ROAD 11' TO THE NORTHWEST CORNER OF THE BURTON FLAT DEEP UNIT 26 WELLPAD 1.

GENERAL NOTES:

- 1.) THE INTENT OF THIS SURVEY IS TO ACQUIRE A BUSINESS LEASE FOR THE PURPOSE OF BUILDING A WELLPAD.
- 2.) All bearings recited herein are based on the New Mexico State Plane Coordinate System, NAD 83, New Mexico East Zone 3001, US Survey Feet, all distances are grid.

I, B.L. Laman, New Mexico PLS No. 22404, hereby certify this survey to reflect an actual survey made on the ground under my supervision. This survey meets the minimum standards for surveying in New Mexico.

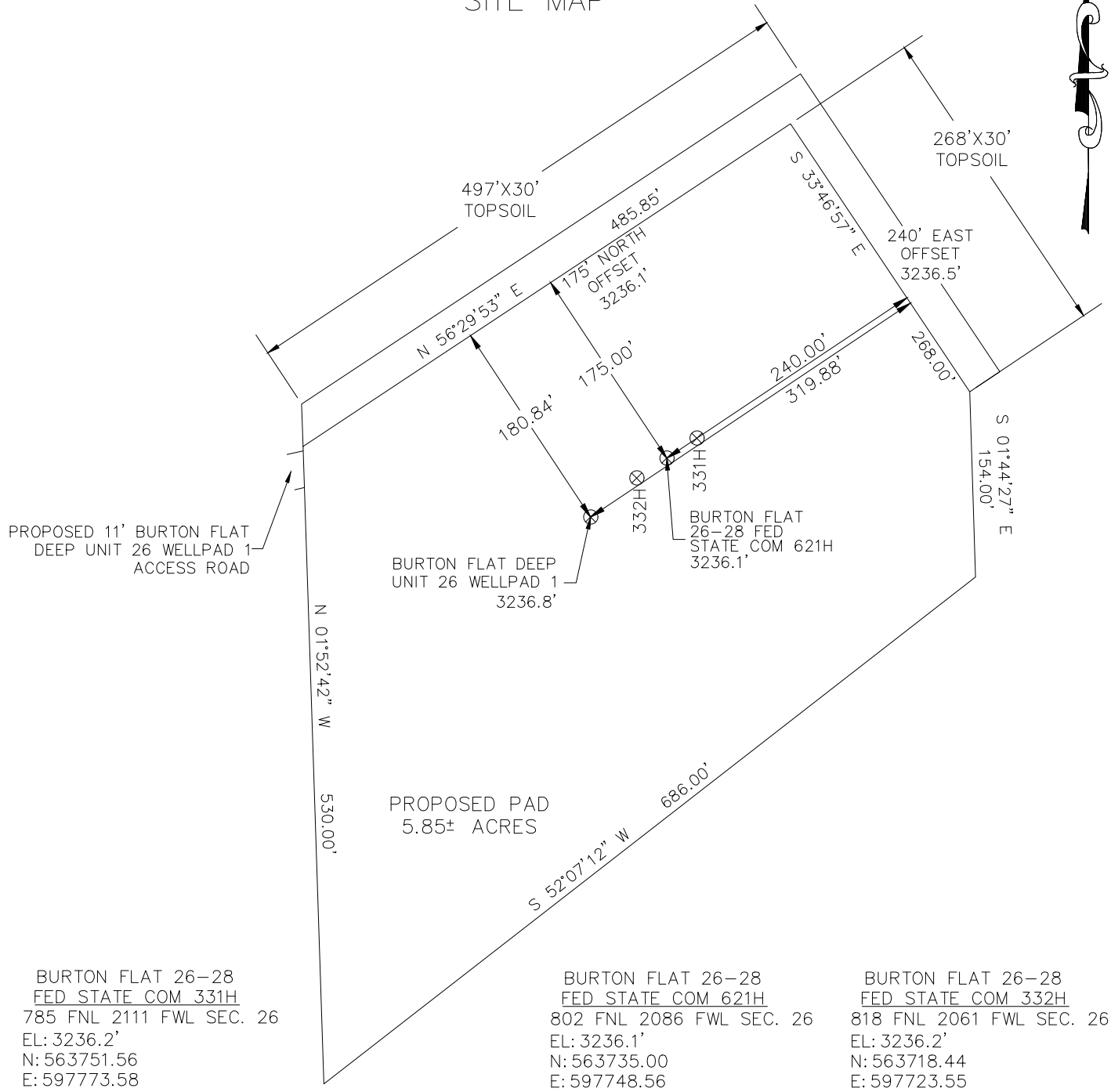


B.L. Laman
 B.L. Laman PLS #22404
 Horizonrow, LLC
 Date Signed: 06-02-2021
 P.O. Box 548, Dry Creek, La.
 (903) 388-3045 70637
 Employee of Horizonrow, LLC



HORIZON ROW LLC		DEVON ENERGY PRODUCTION COMPANY, L.P. BURTON FLAT DEEP UNIT 26 WELLPAD 1	SITE NUMBER: AA000454627
Drawn for:		SURVEY PLAT SHOWING A WELLPAD ON THE PROPERTY OF BUREAU OF LAND MANAGEMENT	WBS NUMBER: XX-140136.01.SLC
Drawn by: JEANNIE PERRY	Date: 03/24/2021		SCALE: 1" = 250'
			REVISIONS: 06/01/21 CM DATE OF SURVEY: 05/2021

SECTION 26, TOWNSHIP 20 SOUTH, RANGE 28 EAST, N.M.P.M.
 EDDY COUNTY, STATE OF NEW MEXICO
 SITE MAP



BURTON FLAT 26-28
 FED STATE COM 331H
 785 FNL 2111 FWL SEC. 26
 EL: 3236.2'
 N: 563751.56
 E: 597773.58

BURTON FLAT 26-28
 FED STATE COM 621H
 802 FNL 2086 FWL SEC. 26
 EL: 3236.1'
 N: 563735.00
 E: 597748.56

BURTON FLAT 26-28
 FED STATE COM 332H
 818 FNL 2061 FWL SEC. 26
 EL: 3236.2'
 N: 563718.44
 E: 597723.55

DEVON ENERGY PRODUCTION COMPANY, L.P.
 BURTON FLAT 26-28 FED STATE COM 621H
 LOCATED 802 FT. FROM THE NORTH LINE
 AND 2086 FT. FROM THE WEST LINE OF
 SECTION 26, TOWNSHIP 20 SOUTH,
 RANGE 28 EAST, N.M.P.M.
 EDDY COUNTY, STATE OF NEW MEXICO

Note: All bearings recited herein are based on the New Mexico State Plane Coordinate System, NAD 83, New Mexico East Zone 3001, US Survey Feet, all distances are grid.



DIRECTIONS TO LOCATION
 FROM THE INTERSECTION OF RAINS ROAD AND ANGEL RANCH ROAD, HEAD NORTH EAST ON AN RAINS ROAD FOR 1.2 MILES. TURN RIGHT AND HEAD NORTHEAST ONTO AN EXISTING ACCESS ROAD FOR 1.7 MILES TO THE BURTON FLAT DEEP UNIT 26 PRIMARY ACCESS ROAD. TURN LEFT HEADING NORTH 2.0 MILES, TURN RIGHT ON THE BURTON FLAT DEEP UNIT 26 WELLPAD 1 ACCESS ROAD 11' TO THE NORTHWEST CORNER OF THE BURTON FLAT DEEP UNIT 26 WELLPAD 1.

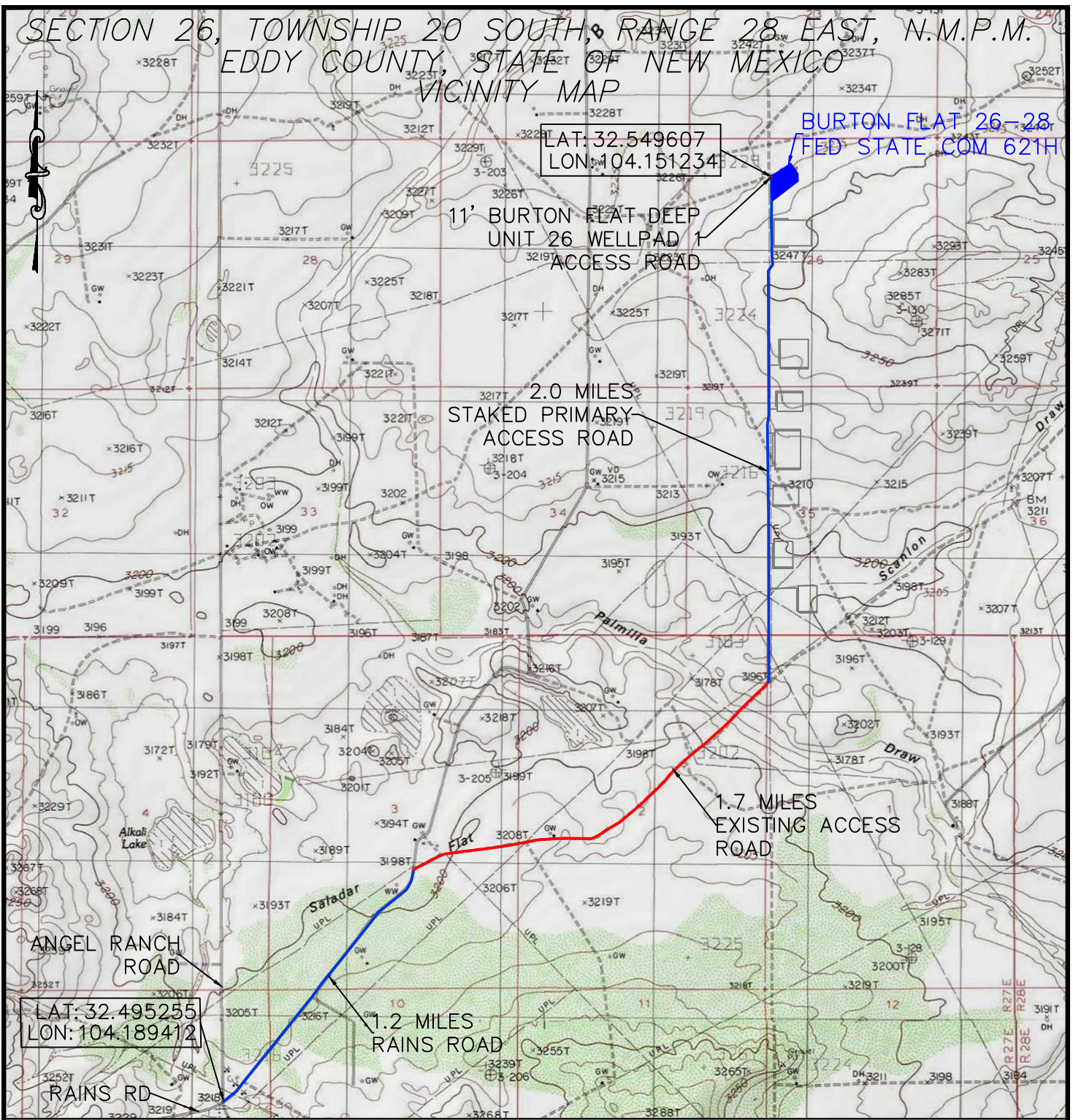
HORIZON ROW LLC

DEVON ENERGY PRODUCTION CO., L.P.

Drawn by: CHRIS MAAS
 Date: 03/26/2021
 REV: 8/16/2021

Drawn for:

SECTION 26, TOWNSHIP 20 SOUTH, RANGE 28 EAST, N.M.P.M.
EDDY COUNTY, STATE OF NEW MEXICO
VICINITY MAP



LAT: 32.549607
LON: 104.151234

BURTON FLAT 26-28
FED STATE COM 621H

11' BURTON FLAT DEEP
UNIT 26 WELLPAD 1
ACCESS ROAD

2.0 MILES
STAKED PRIMARY
ACCESS ROAD

1.7 MILES
EXISTING ACCESS
ROAD

1.2 MILES
RAINS ROAD

ANGEL RANCH
ROAD

LAT: 32.495255
LON: 104.189412

RAINS RD

DEVON ENERGY PRODUCTION COMPANY, L.P.
BURTON FLAT 26-28 FED STATE COM 621H
LOCATED 802 FT. FROM THE NORTH LINE
AND 2086 FT. FROM THE WEST LINE OF
SECTION 26, TOWNSHIP 20 SOUTH,
RANGE 28 EAST, N.M.P.M.
EDDY COUNTY, STATE OF NEW MEXICO

NOT TO SCALE

DIRECTIONS

FROM THE INTERSECTION OF RAINS ROAD AND ANGEL RANCH ROAD, HEAD NORTH EAST ON AN RAINS ROAD FOR 1.2 MILES. TURN RIGHT AND HEAD NORTHEAST ONTO AN EXISTING ACCESS ROAD FOR 1.7 MILES TO THE BURTON FLAT DEEP UNIT 26 PRIMARY ACCESS ROAD. TURN LEFT HEADING NORTH 2.0 MILES, TURN RIGHT ON THE BURTON FLAT DEEP UNIT 26 WELLPAD 1 ACCESS ROAD 11' TO THE NORTHWEST CORNER OF THE BURTON FLAT DEEP UNIT 26 WELLPAD 1.

HORIZON ROW LLC

DEVON ENERGY PRODUCTION CO., L.P.

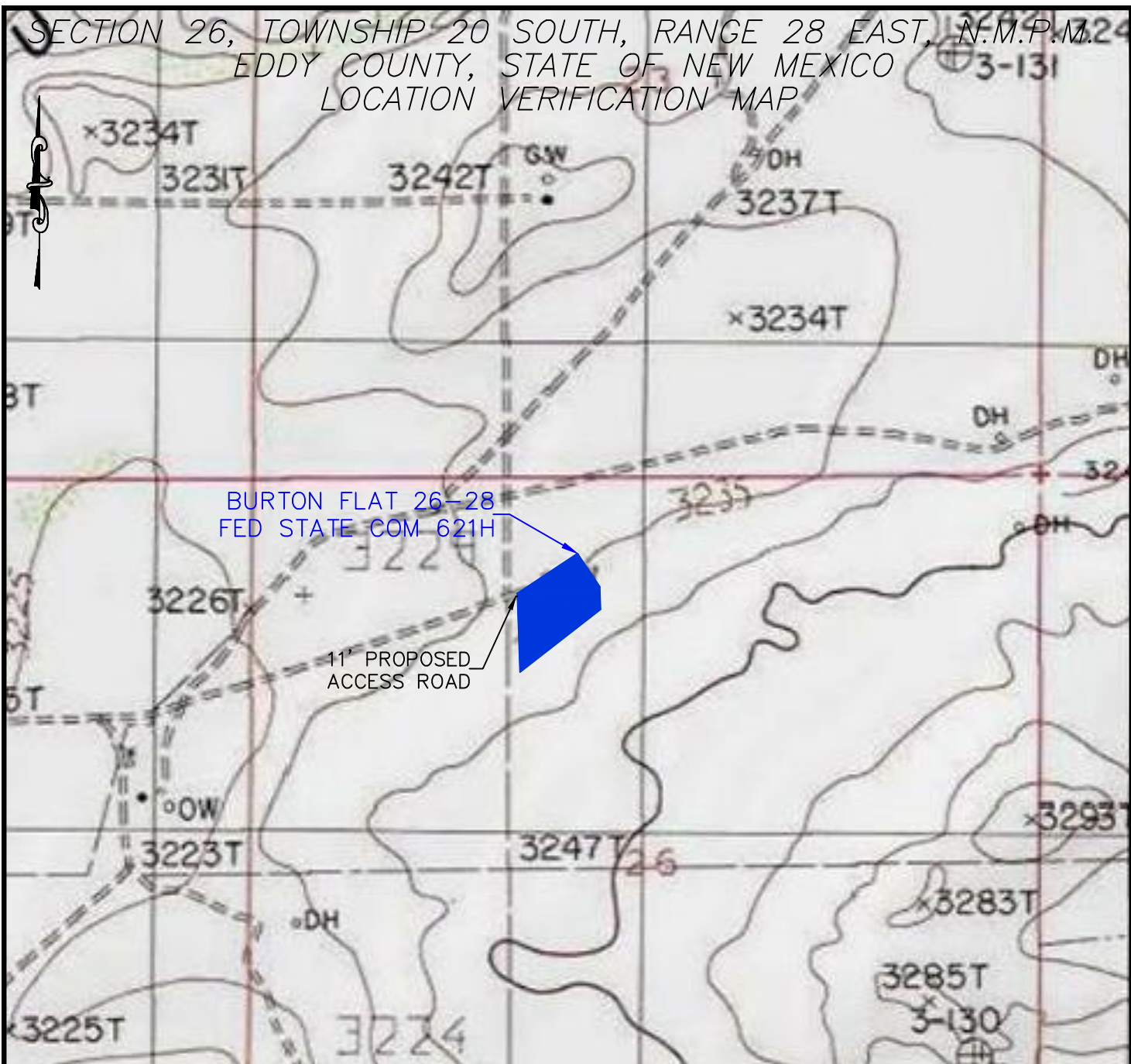
Drawn for:



Drawn by:
CHRIS MAAS

Date: 03/26/2021
REV: 8/16/2021

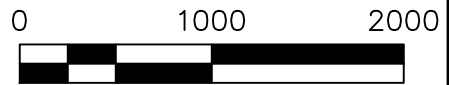
SECTION 26, TOWNSHIP 20 SOUTH, RANGE 28 EAST, N.M.P.M.
EDDY COUNTY, STATE OF NEW MEXICO
LOCATION VERIFICATION MAP



BURTON FLAT 26-28
FED STATE COM 621H

11' PROPOSED
ACCESS ROAD

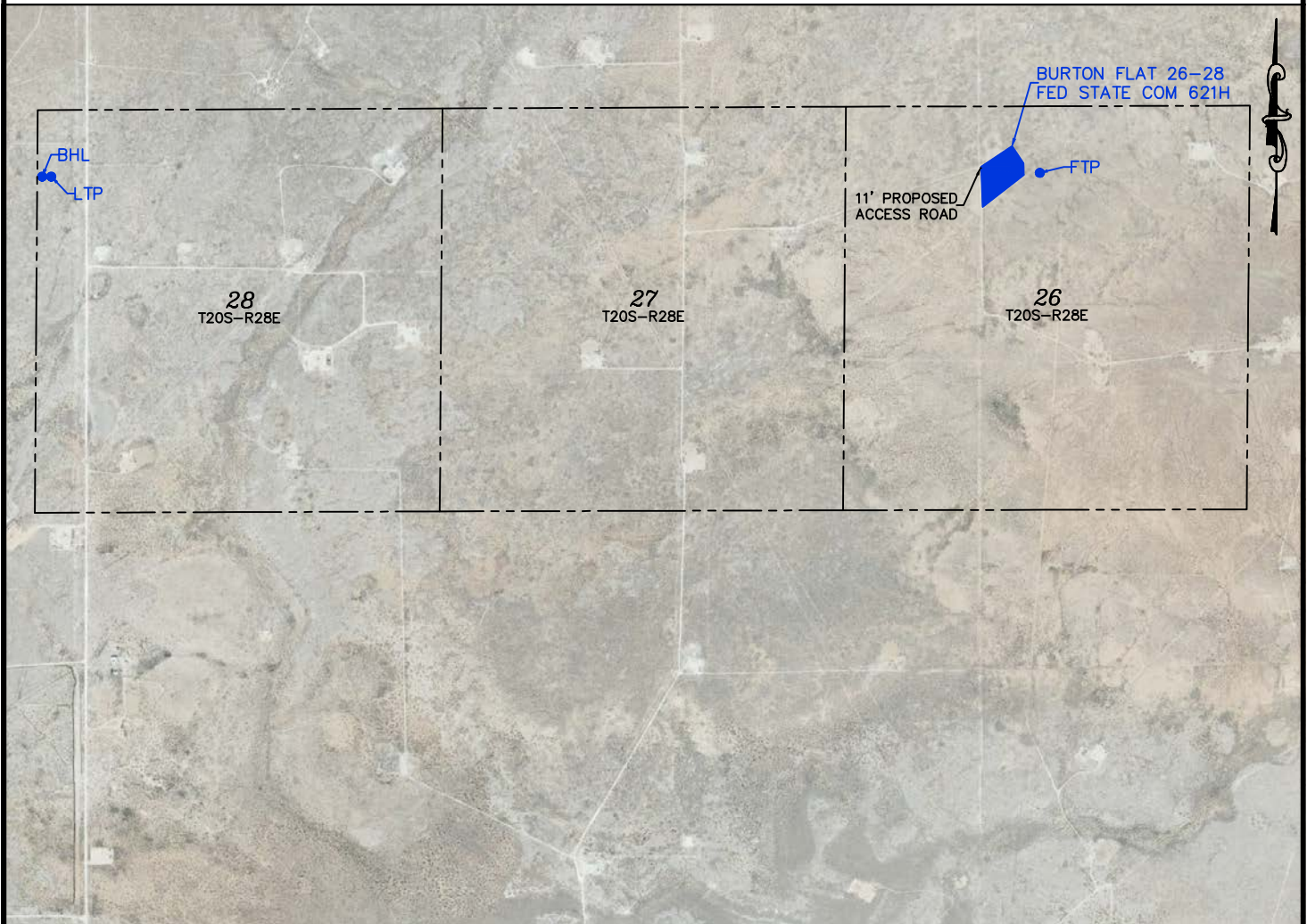
DEVON ENERGY PRODUCTION COMPANY, L.P.
BURTON FLAT 26-28 FED STATE COM 621H
LOCATED 802 FT. FROM THE NORTH LINE
AND 2086 FT. FROM THE WEST LINE OF
SECTION 26, TOWNSHIP 20 SOUTH,
RANGE 28 EAST, N.M.P.M.
EDDY COUNTY, STATE OF NEW MEXICO



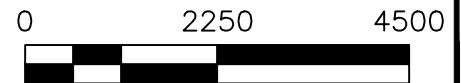
HORIZON ROW LLC	
DEVON ENERGY PRODUCTION CO., L.P.	
Drawn by CHRIS MAAS	Date: 03/26/2021 REV: 8/16/2021



SECTION 26, TOWNSHIP 20 SOUTH, RANGE 28 EAST, N.M.P.M.
EDDY COUNTY, STATE OF NEW MEXICO
AERIAL PHOTO



DEVON ENERGY PRODUCTION COMPANY, L.P.
BURTON FLAT 26-28 FED STATE COM 621H
LOCATED 802 FT. FROM THE NORTH LINE
AND 2086 FT. FROM THE WEST LINE OF
SECTION 26, TOWNSHIP 20 SOUTH,
RANGE 28 EAST, N.M.P.M.
EDDY COUNTY, STATE OF NEW MEXICO



HORIZON ROW LLC

Drawn for:

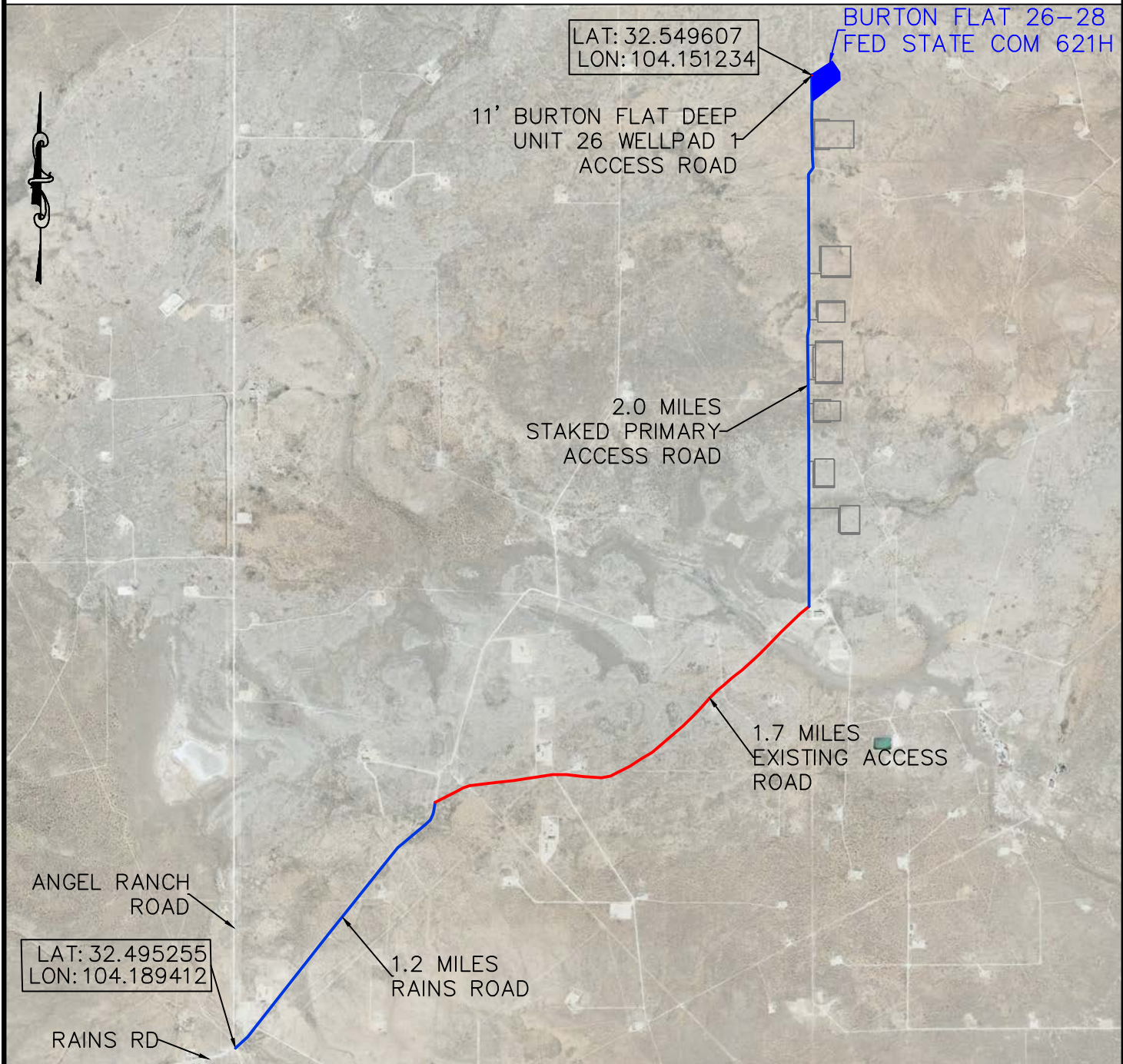
DEVON ENERGY PRODUCTION CO., L.P.

Drawn by
CHRIS MAAS

Date: 03/26/2021
REV: 8/16/2021



SECTION 26, TOWNSHIP 20 SOUTH, RANGE 28 EAST, N.M.P.M.
EDDY COUNTY, STATE OF NEW MEXICO
AERIAL ACCESS ROUTE MAP



DEVON ENERGY PRODUCTION COMPANY, L.P.
BURTON FLAT 26-28 FED STATE COM 621H
LOCATED 802 FT. FROM THE NORTH LINE
AND 2086 FT. FROM THE WEST LINE OF
SECTION 26, TOWNSHIP 20 SOUTH,
RANGE 28 EAST, N.M.P.M.
EDDY COUNTY, STATE OF NEW MEXICO

NOT TO SCALE

HORIZON ROW LLC

DEVON ENERGY PRODUCTION CO., L.P.

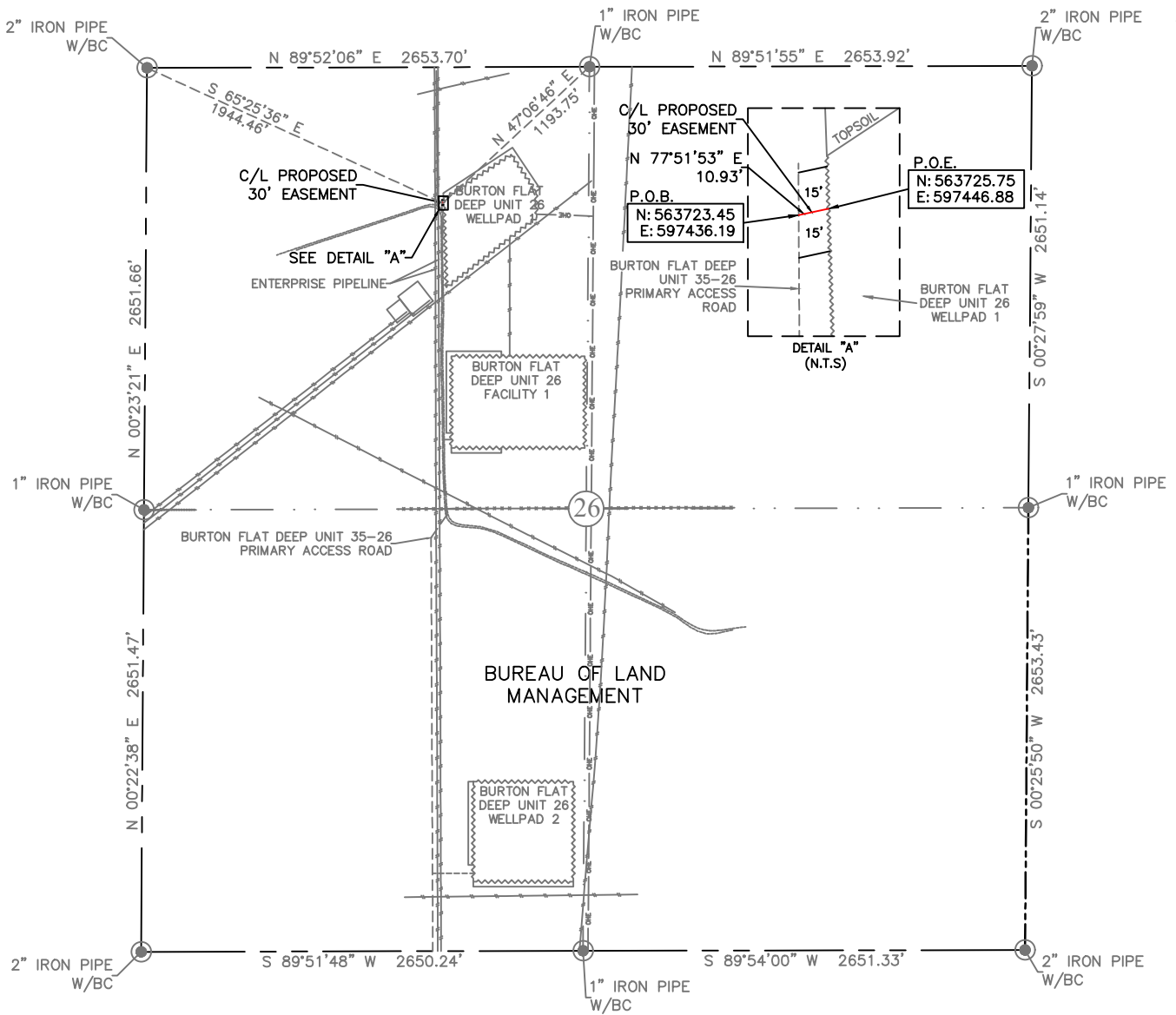
Drawn by
CHRIS MAAS

Date: 03/26/2021
REV: 08/16/2021

Drawn for:



EXHIBIT "A"
ACCESS ROAD PLAT
SECTION 26, T20S-R28E, N.M.P.M.
EDDY COUNTY, NEW MEXICO




30' EASEMENT AREA = 0.008 ACRE(S)
10.93 FEET OR 0.66 RODS

0+00.0 P.O.B./BURTON FLAT DEEP UNIT 35-26
PRIMARY ACCESS ROAD
0+10.9 P.O.E./BURTON FLAT DEEP UNIT 26
WELLPAD 1

SEE THE ATTACHED LEGAL DESCRIPTION
Note: All bearings recited herein are based on the New Mexico State Plane Coordinate System, NAD 83, New Mexico East Zone 3001, US Survey Feet, all distances are grid.

I, B.L. Laman, New Mexico, PLS No. 22404, hereby certify this survey to reflect an actual survey made on the ground under my supervision. This survey meets the minimum standards for surveying in New Mexico.



B.L. Laman PLS #22404
Date Signed: 06-02-2021
Horizonrow, LLC
P.O. Box 548, Dry Creek, LA.
(903) 388-3045 70637
Employee of Horizonrow, LLC

0 1000 2000

HORIZON ROW LLC

Drawn for:

devon

Drawn by: JEANNIE PERRY Date: 03/24/2021

DEVON ENERGY PRODUCTION COMPANY, L.P.	LINE NUMBER: 7670095R
BURTON FLAT DEEP UNIT 26 WELLPAD 1 ACCESS ROAD	WBS NUMBER: XX-140136.01.SLC
PROPOSED 30' EASEMENT ON THE PROPERTY OF	SCALE: 1" = 1000'
BUREAU OF LAND MANAGEMENT	REVISIONS: 06/01/21 CM
SECTION 26, T20S-R28E, N.M.P.M.	DATE SURVEY: 5/2021

**SECTION 26, T20S-R28E, N.M.P.M.,
EDDY COUNTY, NEW MEXICO**

ACCESS ROAD PLAT

LEGAL DESCRIPTION

FOR

DEVON ENERGY PRODUCTION COMPANY, L.P.

BUREAU OF LAND MANAGEMENT

30' EASEMENT DESCRIPTION:

BEING an easement thirty (30) feet in width lying fifteen (15) feet on the right side and fifteen (15) feet on the left side of the survey centerline described below, being out of the northwest quarter (NW ¼) of Section 26, Township 20 South, Range 28 East, N.M.P.M., Eddy County, New Mexico, and being out of a parcel of land owned by the Bureau of Land Management. Said centerline of easement being more particularly described as follows:

Commencing from a 2" iron pipe w/BC found for the northwest corner of Section 26;

Thence S 65°25'36" E, a distance of 1944.46' to the **Point of Beginning** of this easement having coordinates of Northing=563723.45 feet, Easting=597436.19 feet, and continuing the following course;

Thence N 77°51'53" E a distance of 10.93' to the **Point of Ending** having coordinates of Northing=563725.75 feet, Easting=597446.88 feet, from said point a 1" iron pipe w/BC found for the north quarter corner of Section 26, T20S-R28E, N.M.P.M., Eddy County, New Mexico bears N 47°06'46" E a distance of 1193.75', covering **10.93' or 0.66 rods** and having an area of **0.008 acres**.

NOTES:

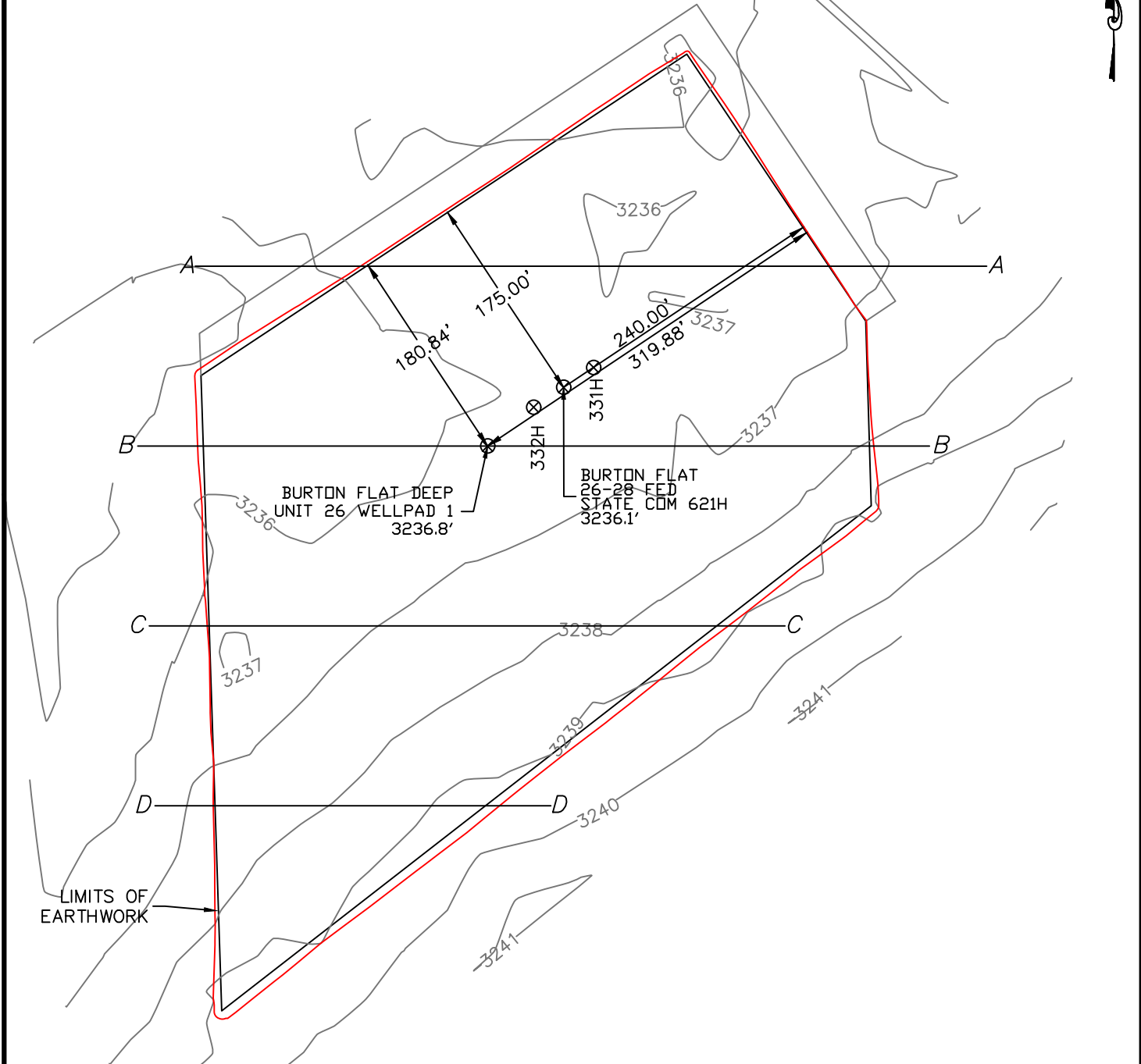
Bearings, distances and coordinates shown herein are based on New Mexico State Plane Coordinate System, NAD 83, East Zone 3001, US Survey Feet, all distances are grid.

I, B.L. Laman, New Mexico PLS No. 22404, hereby certify this survey to reflect an actual survey made on the ground under my supervision. This survey meets the minimum standards for surveying in New Mexico.

B.L. Laman PLS 22404
Date Signed: 06/02/2021
Horizon Row, LLC
P.O. Box 548, Dry Creek, LA
(903) 388-3045 70637
Employee of Horizon Row, LLC



SECTION 26, TOWNSHIP 20 SOUTH, RANGE 28 EAST, N.M.P.M.
 EDDY COUNTY, STATE OF NEW MEXICO
 PLAN VIEW



DEVON ENERGY PRODUCTION COMPANY, L.P.
 BURTON FLAT 26-28 FED STATE COM 621H
 LOCATED 802 FT. FROM THE NORTH LINE
 AND 2086 FT. FROM THE WEST LINE OF
 SECTION 26, TOWNSHIP 20 SOUTH,
 RANGE 28 EAST, N.M.P.M.
 EDDY COUNTY, STATE OF NEW MEXICO



EARTHWORK QUANTITIES FOR
 BURTON FLAT DEEP UNIT 26 WELLPAD 1

CUT	FILL	NET
3,918 CY	3,918 CY	0 CY

EARTHWORK QUANTITIES ARE ESTIMATED

HORIZON ROW LLC

DEVON ENERGY PRODUCTION CO., L.P.

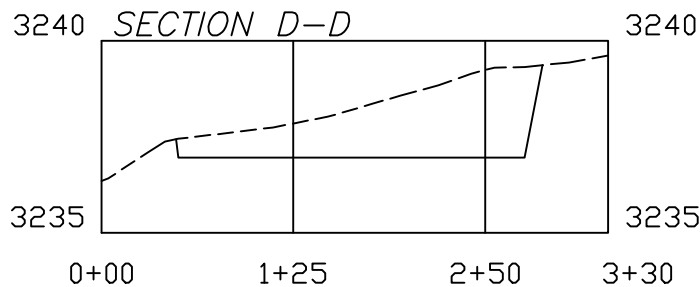
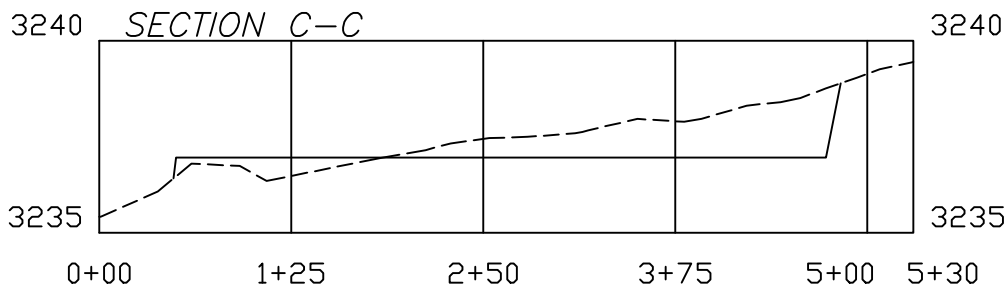
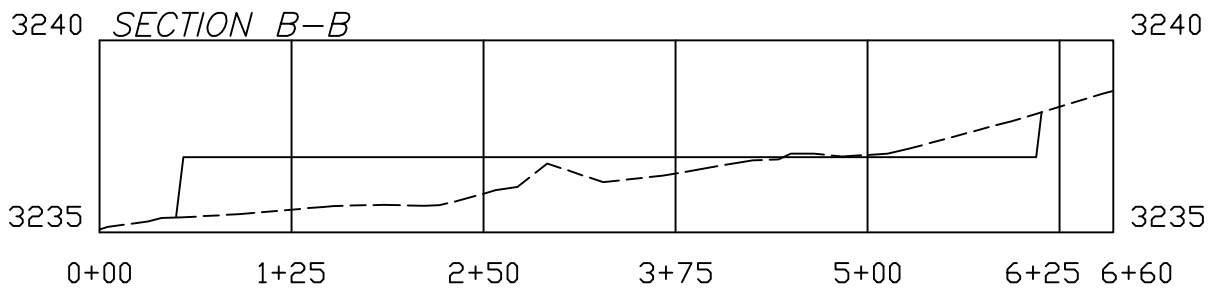
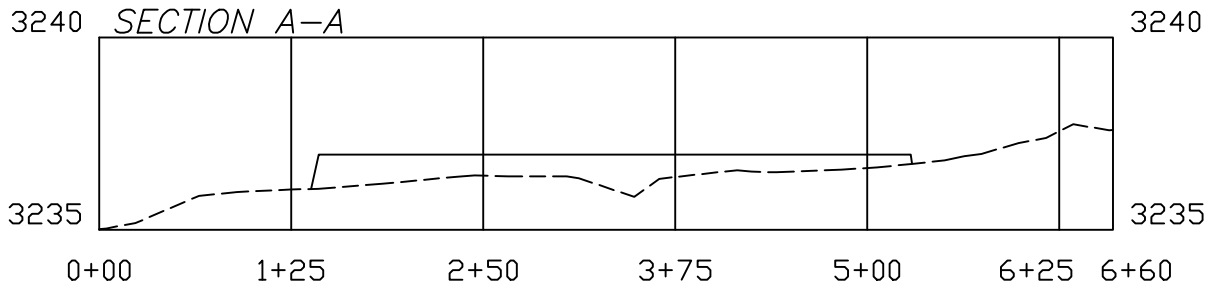
Drawn by
 CHRIS MAAS

Date: 08/16/2021

Drawn for:



SECTION 26, TOWNSHIP 20 SOUTH, RANGE 28 EAST, N.M.P.M.
 EDDY COUNTY, STATE OF NEW MEXICO
 CROSS SECTIONS



DEVON ENERGY PRODUCTION COMPANY, L.P.
 BURTON FLAT 26-28 FED STATE COM 621H
 LOCATED 802 FT. FROM THE NORTH LINE
 AND 2086 FT. FROM THE WEST LINE OF
 SECTION 26, TOWNSHIP 20 SOUTH,
 RANGE 28 EAST, N.M.P.M.
 EDDY COUNTY, STATE OF NEW MEXICO

SCALE 1" = 125' HORIZONTAL
 SCALE 1" = 5' VERTICAL

EARTHWORK QUANTITIES FOR
 BURTON FLAT DEEP UNIT 26 WELLPAD 1

CUT	FILL	NET
3,918 CY	3,918 CY	0 CY

EARTHWORK QUANTITIES ARE ESTIMATED

HORIZON ROW LLC

DEVON ENERGY PRODUCTION CO., L.P.

Drawn by
 CHRIS MAAS

Date: 08/16/2021

Drawn for:




Exhibit "A-2"

N/2 NW/4 of Section 26, N/2 N/2 of Sections 27 & 28, T-20-S, R-28-E, Eddy County,
New Mexico, Wolfcamp Formation

Sec. 28				Sec. 27				Sec. 26		621H	
←									●		


Tract 1:
USA NMNM-108513
(80 acres)



Tract 2:
J A Harrell et al
(80 acres)




Tract 3:
USA NMNM-0428854
(40 acres)



Tract 4:
USA NMNM-002772
(40 acres)



Tract 5:
ST NM VB-0691
(160 acres)



Burton Flat 26-28 Fed State Com 621H

SHL: Sec. 26-20S-28E 802' FNL & 2,086' FWL

BHL: Sec. 28-20S-28E 875' FNL & 20' FWL



Exhibit "A-2"
OWNERSHIP BREAKDOWN – Wolfcamp formation
N2NW4 of Section 26; N2N2 of Section 27; N2N2 of Section 28, Township 20 South,
Range 28 East of Eddy County, NM
Burton Flat 26-28 Fed State Com 621H

TRACTS 1, 2, 3, and 4 OWNERSHIP (encompassing the N2NW4 of Section 26-T20S-R28E; and the N2N2 of Section 27-T20S-R28E; being 240 acres)

Owner	Net Acres	Unit WI	Status
Devon Energy Production Company, L.P. 333 W. Sheridan Avenue Oklahoma City, OK 73102	218.7398496	54.6849624%	Committed
Claremont Corporation PO Box 3326 Tulsa, OK 74101	0.0909456	0.022736%	Uncommitted
Davoil Inc. PO Box 122269 Fort Worth, TX 76121	0.6461496	0.161537%	Uncommitted
GW Holdings Inc. (dba Great Western Drilling Ltd.) PO Box 1659 Midland, TX 79702	1.1727576	0.293189%	Uncommitted
Javelina Partners 616 Texas Street Fort Worth, TX 76102	2.425212	0.606303%	Committed
Redfern Enterprises Inc. PO Box 2127 Midland, TX 79702	0.851208	0.212802%	Uncommitted
Sabinal Energy, LLC 1780 Hughes Landing Blvd., Suite 1200 The Woodlands, TX 77380	13.2102864	3.302572%	Uncommitted
Sieb Resources PO Box 1107 Richmond, TX 77046	0.4383768	0.109594%	Uncommitted
Zorro Partners, Ltd. 616 Texas Street Fort Worth, TX 76102	2.425212	0.606303%	Committed
TRACTS 1, 2, 3, and 4 TOTAL	240.00	60%	

TRACT 5 OWNERSHIP (N2N2 of Section 28-T20S-R28E, being 160 acres)

Owner	Net Acres	Unit WI	Status
Devon Energy Production Company, L.P. 333 W. Sheridan Avenue Oklahoma City, OK 73102	48.00	12.00%	Committed
COG Operating, LLC (dba ConocoPhillips Company) 600 W. Illinois Ave. Midland, TX 79701	112.00	28.00%	Uncommitted
TRACT 5 TOTAL	160.00	40%	

UNIT RECAPITULATION:

N2NW4 of Section 26; N2N2 of Section 27; N2N2 of Section 28 of T20S-R28E; being 400 acres.

Devon Energy Production Company, L.P.	66.684962%	WI
Claremont Corporation	0.022736%	WI
Davoil Inc.	0.161537%	WI
GW Holdings Inc. (dba Great Western Drilling Ltd.)	0.293189	WI
Javelina Partners	0.606303%	WI
Redfern Enterprises Inc.	0.212802%	WI
Sabinal Energy, LLC	3.302572%	WI
Sieb Resources	0.109594%	WI
Zorro Partners, Ltd.	0.606303%	WI
COG Operating, LLC (dba ConocoPhillips Company)	28.00%	WI
UNIT TOTAL:	100%	WI

Overriding Royalty Owners

AARON HEIMKE
903 FRESHES LN
WOODBIDGE, VA 22191

ANN T TOLLEFSON REV LVG TRUST DTD
JUNE 7 2006 ANN TOLLEFSON TRUSTEE
PO BOX 639
STORY, WY 82842

ARD OIL LTD
PO BOX 101027
FORT WORTH, TX 76185

BARBARA L DUNIGAN LE LIFE ESTATE
THOMAS L DUNIGAN JR RMNDRMN
1000 CORDOVA PL NO 569
SANTA FE, NM 87505

BETH TROWBRIDGE CRAIG
5115 KIM LN
CHEYENNE, WY 82009

BRITT TROWBRIDGE
2509 23RD AVE SE
ROCHESTER, MN 55904

CHILDRENS HOSPITAL FOUNDATION
2201 BROADWAY FL6
OAKLAND, CA 94612

CHRISTOPHER C BYNUM SEP PROP
PO BOX 1550
HOUSTON, TX 77251

CONNIE FONG DUNN
5511 N DELNO AVE
FRESNO, CA 93711

CRM 2018 LP
PO BOX 51933
MIDLAND, TX 79710

DAWN LAFARA-WILLIAMS
800 E 11TH ST
EDMOND, OK 73034

ENPLAT III LLC
1200 SUMMIT AVE STE 350
FORT WORTH, TX 76102

ESTATE OF GWENDOLYN P RUTLEDGE
ALEXIS A SCOTT PERSONAL REP

28 SCOTT PL
SANTA FE, NM 87507

GENE EDWARD TROWBRIDGE III
AKA TREY TROWBRIDGE
50000 215TH AVE
PLAINVIEW, MN 55964

HUDSON NEW MEXICO MIN TRUST
616 TEXAS ST
FORT WORTH, TX 76102

JEANETTE PROBANDT TRUST
JEFFREY WILLIAM PROBANDT TTEE
PO BOX 5575
MIDLAND, TX 79704

JENNIFER A BYNUM TIGHE SEPARATE PROPERTY
2713 E CATHEDRAL ROCK DR
PHOENIX, AZ 85048

JOE B SCHUTZ
PO BOX 973
SANTA FE, NM 87504

JOHN GERARD FRANKOT JR REV LVG TR DTD 9-29-2014
JOHN GERARD FRANKOT JR TTEE
1940 VERBANIA DR
LAS VEGAS, NV 89134

JOHN HALAGAN
9 JEFFERSON
IRVINE, CA 92620

JOHN W GATES LLC
706 West Grand Street
ARTESIA, NM 88210

JORIE B LAMB REVOCABLE TRUST
JORIE B LAMB TTEE
6955 N DURANGO DR STE 1115-270
LAS VEGAS, NV 89149

JUDITH A WEST
PO BOX 1948
CULLMAN, AL 35056

KATHLEEN M BYNUM SEP PROP
5323 MILLER AVE
DALLAS, TX 75206

LESLIE A MALLETT 2014 SEPERATE PROPERTY
TRUST LESLIE A MALLETT TTEE
5915 NW JACKSON CT
CAMAS, WA 98607

LISA HENDRICKS
8170 CASSIAN CT
LAS VEGAS, NV 89129

LORI JANZEN
196 HARTFORD DR
NEWPORT BEACH, CA 92660

MARCIA S MAYFIELD REV TRUST
MARCIA S MAYFIELD TR
9616 VICKSBURG AVE
LUBBOCK, TX 79424

MARGARET M PALM
311 GRANDVIEW PL
SAN ANTONIO, TX 78209

MARY CURTISS MAYFIELD
PO BOX 110915
BIG BEAR LAKE, CA 92315

NORBERT M MCCA
202 CROSSBOW RD
ARTESIA, NM 88210

OAKLAND SOCIETY FOR PREVENTION
OF CRUELTY OF ANIMALS
8323 BALDWIN ST
OAKLAND, CA 94609

PATRICIA BOYLE YOUNG
PO BOX 1639
SOLANA BEACH, CA 92075

PATRICIA MARR SEP PROP
4024 LA ADELITA DR
EL PASO, TX 79922

PENASCO PETROLEUM LLC
PO BOX 2292
ROSWELL, NM 88202

ROBERT THOMAS FRANKOT REV LVG TR DTD 10-08-2014
ROBERT THOMAS FRANKOT TTEE
7587 E PLACITA DE LA PROSA
TUCSON, AZ 85750

ROBERTA MCCA
202 CROSSBOW RD
ARTESIA, NM 88210

ROLLA R HINKLE III
PO BOX 2292
ROSWELL, NM 88202

RONALD L MARCUM & SYLVIA G MARCUM
4574 WEEPING WILLOW DR
EL PASO, TX 79922

ROSINA C SCHUTZ
22 BRILLIANT SKY DR
SANTA FE, NM 87508

SUDIE MARIE ADAMS
2351 WET PRONG RD
MULBERRY, TN 37359

TER-MACK LP
124 LARKSPUR LOOP
ALTO, NM 88312

THOMAS ALBERT FRANKOT REV LVG TR DTD 11-14-2014
THOMAS ALBERT FRANKOT TTEE
10644 LACE VINE ARBOR
LAS VEGAS, NV 89144

TYLER TROWBRIDGE
9514 CIVIC WAY APT 301
PROSPECT, KY 40059

WILDHORSE INTEREST LLC
218 N MAIN ST STE C
MIDLAND, TX 79705

WILLIAM EDWARD STEINMANN JR &
PATRICIA ANNE STEINMANN JOINT TENANTS
286 LINCOLN HILLS DR
ALTO, NM 88312

WINNIE HELEN HAYES
107 JADE CIRCLE
KNIGHTDALE, NC 27545



Devon Energy Production Company LP 405 552 8002 Phone
333 West Sheridan Avenue www.devonenergy.com
Oklahoma City, OK 73102

July 14, 2021

Claremont Corporation
PO Box 3226
Tulsa, OK 74101

RE: Well Proposals- Burton Flat 26-28 Fed Com 331H, 332H, 333H, 621H, and 622H
NW/4 of Section 26 & N/2 of Sections 27 and 28; all in 20S-28E
Eddy County, New Mexico

To whom it may concern:

Devon Energy Production Company, L.P. (“Devon”), as Operator, proposes to drill and complete the following five (5) wells:

- Burton Flat 26-28 Fed Com 331H as a horizontal well to an approximate landing TVD of 8,827’, bottom hole TVD’ of 8,601’, and approximate TMD of 21,327’ into the Bone Spring formation at an approximate SHL of 342’ FNL and 2,456’ FWL of Section 26-T20S-R28E and an approximate BHL of 440’ FNL and 20’ FWL of Section 28-T20S-R28E, Eddy County, New Mexico (collectively with all five proposed wells, the “Wells”). Enclosed for your review is Devon’s AFE, indicating drilling costs, completion costs, and overall completed well costs.
- Burton Flat 26-28 Fed Com 332H as a horizontal well to an approximate landing TVD of 8,912’, bottom hole TVD’ of 8,674’, and approximate TMD of 21,412’ into the Bone Spring formation at an approximate SHL of 402’ FNL and 2,456’ FWL of Section 26-T20S-R28E and an approximate BHL of 1,310’ FNL and 20’ FWL of Section 28-T20S-R28E, Eddy County, New Mexico (collectively with all five proposed wells, the “Wells”). Enclosed for your review is Devon’s AFE, indicating drilling costs, completion costs, and overall completed well costs.
- Burton Flat 26-28 Fed Com 333H as a horizontal well to an approximate landing TVD of 8,837’, bottom hole TVD’ of 8,598’, and approximate TMD of 21,337’ into the Bone Spring formation at an approximate SHL of 1,981’ FNL and 2,518’ FWL of Section 26-T20S-R28E and an approximate BHL of 2,200’ FNL and 20’ FWL of Section 28-T20S-R28E, Eddy County, New Mexico (collectively with all five proposed wells, the “Wells”). Enclosed for your review is Devon’s AFE, indicating drilling costs, completion costs, and overall completed well costs.
- Burton Flat 26-28 Fed Com 621H as a horizontal well to an approximate landing TVD of 9,071’, bottom hole TVD’ of 8,882’, and approximate TMD of 21,571’ into the Wolfcamp formation at an approximate SHL of 372 FNL and 2,456’ FWL of Section 26-T20S-R28E and an approximate BHL of 875’ FNL and 20’ FWL of Section 28-T20S-R28E, Eddy County, New Mexico (collectively with all five proposed wells, the “Wells”). Enclosed for your review is Devon’s AFE, indicating drilling costs, completion costs, and overall completed well costs.



July 14, 2021
Page 2

- Burton Flat 26-28 Fed Com 622H as a horizontal well to an approximate landing TVD of 9,100', bottom hole TVD' of 8,883', and approximate TMD of 21,640' into the Wolfcamp formation at an approximate SHL of 1,951' FNL and 2,518' FWL of Section 26-T20S-R28E and an approximate BHL of 1,870' FNL and 20' FWL of Section 28-T20S-R28E, Eddy County, New Mexico (collectively with all five proposed wells, the "Wells"). Enclosed for your review is Devon's AFE, indicating drilling costs, completion costs, and overall completed well costs.

Devon reserves the right to modify the locations and drilling plans described above in order to address surface and subsurface concerns. Devon will advise of any such modifications.

Each of the Wells will be drilled within a horizontal spacing unit that includes lands lying outside the boundaries of the Burton Flat Deep Unit ("BFDU") with lands lying within the boundaries of the BFDU. Since a portion of the wellbore lateral will traverse lands lying outside the boundaries of the BFDU, the Unit Operating Agreement dated July 1, 1972 for the BFDU is not applicable. Consequently, Devon proposes that the parties enter into a new Operating Agreement covering the NW/4 of Section 26 and the N/2 of Sections 27 and 28, T20S-R28E, Eddy County, New Mexico limited the Bone Spring and Wolfcamp formations. This new Operating Agreement would only apply to wellbores that traverse lands outside and inside the boundaries of the BFDU. Any wellbores that traverse lands lying totally within the boundaries of the BFDU would still be governed by the Unit Operating Agreement dated July 1, 1972.

In order to develop this horizontal spacing unit, Devon must have a voluntary agreement (such as the new Operating Agreement) or a compulsory pooling order in place for each working interest owner. If a voluntary agreement cannot be reached within 30 days of receipt of this letter, Devon will apply to the New Mexico Oil Conversation Division for an order pooling your interest into the horizontal spacing unit for the Wells, if uncommitted at such time.

Please indicate your election to participate in the drilling and completion of each of the Wells in the spaces provided below, within 30 days of receipt, by signing and returning one (1) copy of this letter and AFE, along with your well data requirements sheet. A Communization Agreement for said Wells will be supplied for your review and execution at a later date.

If your election is to participate, a copy of the new Operating Agreement and a cash call invoice will be sent following receipt of a timely election.

I understand this is a unique scenario that may elicit a lot of questions, so please do not hesitate to contact me at (405) 552-8002 or via email at Andy.Bennett@devon.com if you have any questions concerning this proposal.

Very truly yours,

Devon Energy Production Company, L.P.



Andy Bennett, CPL
Senior Staff Landman

July 14, 2021
Page 3

Claremont Corporation:

_____ **To Participate** in the proposal of the Burton Flat 26-28 Fed Com 331H

_____ **Not To Participate** in the proposal of the Burton Flat 26-28 Fed Com 331H

_____ **To Participate** in the proposal of the Burton Flat 26-28 Fed Com 332H

_____ **Not To Participate** in the proposal of the Burton Flat 26-28 Fed Com 332H

_____ **To Participate** in the proposal of the Burton Flat 26-28 Fed Com 333H

_____ **Not To Participate** in the proposal of the Burton Flat 26-28 Fed Com 333H

_____ **To Participate** in the proposal of the Burton Flat 26-28 Fed Com 621H

_____ **Not To Participate** in the proposal of the Burton Flat 26-28 Fed Com 621H

_____ **To Participate** in the proposal of the Burton Flat 26-28 Fed Com 622H

_____ **Not To Participate** in the proposal of the Burton Flat 26-28 Fed Com 622H

Agreed to and Accepted this _____ day of _____, 2021.

Claremont Corporation:

By: _____

Title: _____



Devon Energy Production Company LP 405 552 8002 Phone
333 West Sheridan Avenue www.devonenergy.com
Oklahoma City, OK 73102

May 20, 2021

ConocoPhillips Company (fka COG Operating, LLC)
Attn: Lizzy Laufer
600 West Illinois Avenue
Midland, TX 79701

RE: Well Proposals- Burton Flat 26-28 Fed Com 331H, 332H, 333H, 621H, and 622H
NW/4 of Section 26 & N/2 of Sections 27 and 28; all in 20S-28E
Eddy County, New Mexico

Ms. Laufer:

Devon Energy Production Company, L.P. ("Devon"), as Operator, proposes to drill and complete the following five (5) wells:

- Burton Flat 26-28 Fed Com 331H as a horizontal well to an approximate landing TVD of 8,827', bottom hole TVD' of 8,601', and approximate TMD of 21,327' into the Bone Spring formation at an approximate SHL of 342' FNL and 2,456' FWL of Section 26-T20S-R28E and an approximate BHL of 440' FNL and 20' FWL of Section 28-T20S-R28E, Eddy County, New Mexico (collectively with all three proposed wells, the "Wells"). Enclosed for your review is Devon's AFE, indicating drilling costs, completion costs, and overall completed well costs.
- Burton Flat 26-28 Fed Com 332H as a horizontal well to an approximate landing TVD of 8,912', bottom hole TVD' of 8,674', and approximate TMD of 21,412' into the Bone Spring formation at an approximate SHL of 402' FNL and 2,456' FWL of Section 26-T20S-R28E and an approximate BHL of 1,310' FNL and 20' FWL of Section 28-T20S-R28E, Eddy County, New Mexico (collectively with all three proposed wells, the "Wells"). Enclosed for your review is Devon's AFE, indicating drilling costs, completion costs, and overall completed well costs.
- Burton Flat 26-28 Fed Com 333H as a horizontal well to an approximate landing TVD of 8,837', bottom hole TVD' of 8,598', and approximate TMD of 21,337' into the Bone Spring formation at an approximate SHL of 1,981' FNL and 2,518' FWL of Section 26-T20S-R28E and an approximate BHL of 2,200' FNL and 20' FWL of Section 28-T20S-R28E, Eddy County, New Mexico (collectively with all three proposed wells, the "Wells"). Enclosed for your review is Devon's AFE, indicating drilling costs, completion costs, and overall completed well costs.
- Burton Flat 26-28 Fed Com 621H as a horizontal well to an approximate landing TVD of 9,071', bottom hole TVD' of 8,882', and approximate TMD of 21,571' into the Wolfcamp formation at an approximate SHL of 372' FNL and 2,456' FWL of Section 26-T20S-R28E and an approximate BHL of 875' FNL and 20' FWL of Section 28-T20S-R28E, Eddy County, New Mexico (collectively with all three proposed wells, the "Wells"). Enclosed for your review is Devon's AFE, indicating drilling costs, completion costs, and overall completed well costs.

May 20, 2021
Page 2

- Burton Flat 26-28 Fed Com 622H as a horizontal well to an approximate landing TVD of 9,100', bottom hole TVD' of 8,883', and approximate TMD of 21,640' into the Wolfcamp formation at an approximate SHL of 1,951' FNL and 2,518' FWL of Section 26-T20S-R28E and an approximate BHL of 1,870' FNL and 20' FWL of Section 28-T20S-R28E, Eddy County, New Mexico (collectively with all three proposed wells, the "Wells"). Enclosed for your review is Devon's AFE, indicating drilling costs, completion costs, and overall completed well costs.

Devon reserves the right to modify the locations and drilling plans described above in order to address surface and subsurface concerns. Devon will advise of any such modifications.

Devon is proposing to drill the Wells under the terms of the modified 2015 AAPL form of Operating Agreement ("JOA"). The JOA will be supplied to those parties interested in participating. The JOA will have the following general provisions:

- Devon Energy Production Company, L.P. named as Operator
- Contract Area: NW/4 of Section 26 and the N/2 of Sections 27 and 28, T20S-R28E, Eddy County, NM
- 100/300% Non-Consenting Penalty
- Overhead rates of \$8,000 DWR/\$800 PWR

Please indicate your election to participate in the drilling and completion of the Wells in the spaces provided below, within 30 days of receipt, by signing and returning one (1) copy of this letter and AFE, along with your well data requirements sheet. A Communization Agreement for said Wells will be supplied for your review and execution at a later date.

If your election is to participate, a cash call invoice will be sent following receipt of a timely election.

If an agreement cannot be reached within 30 days of receipt of this letter by all parties, Devon will apply to the New Mexico Oil Conversation Division for compulsory pooling of your interest into a spacing unit for the Wells, if uncommitted at such time.

Please do not hesitate to contact me at (405) 552-8002 or via email at Andy.Bennett@dv.com if you have any questions concerning this proposal.

Very truly yours,

Devon Energy Production Company, L.P.



Andy Bennett, CPL
Senior Staff Landman

May 20, 2021
Page 3

ConocoPhillips Company (fka COG Operating, LLC):

_____ **To Participate** in the proposal of the Burton Flat 26-28 Fed Com 331H

_____ **Not To Participate** in the proposal of the Burton Flat 26-28 Fed Com 331H

_____ **To Participate** in the proposal of the Burton Flat 26-28 Fed Com 332H

_____ **Not To Participate** in the proposal of the Burton Flat 26-28 Fed Com 332H

_____ **To Participate** in the proposal of the Burton Flat 26-28 Fed Com 333H

_____ **Not To Participate** in the proposal of the Burton Flat 26-28 Fed Com 333H

_____ **To Participate** in the proposal of the Burton Flat 26-28 Fed Com 621H

_____ **Not To Participate** in the proposal of the Burton Flat 26-28 Fed Com 621H

_____ **To Participate** in the proposal of the Burton Flat 26-28 Fed Com 622H

_____ **Not To Participate** in the proposal of the Burton Flat 26-28 Fed Com 622H

Agreed to and Accepted this _____ day of _____, 2021.

ConocoPhillips Company (fka COG Operating, LLC):

By: _____

Title: _____



Authorization for Expenditure

AFE # XX-141223.01

Well Name: BURTON FLAT 26-28 FED COM 621H

AFE Date: 5/19/2021

Cost Center Number: 1094577901

State: NM

Legal Description: 26-20S-28E

County/Parish: EDDY

Revision:

Explanation and Justification:

AFE to Drill & Complete the Burton Flat 26-28 Fed Com 621H.

Code	Intangible Description	Drilling Costs	Completion Costs	Dry Hole Costs	Total Costs
6040110	CHEMICALS - OTHER	0.00	138,214.00	0.00	138,214.00
6060100	DYED LIQUID FUELS	172,172.30	138,564.00	0.00	310,736.30
6080100	DISPOSAL - SOLIDS	57,510.29	1,067.00	0.00	58,577.29
6080110	DISP-SALTWATER & OTH	0.00	9,602.00	0.00	9,602.00
6080115	DISP VIA PIPELINE SW	0.00	90,000.00	0.00	90,000.00
6090100	FLUIDS - WATER	10,743.85	279,473.00	0.00	290,216.85
6100100	PERMIT SURVEY&TITLE	30,000.00	0.00	0.00	30,000.00
6100110	RIGHT OF WAY	25,000.00	0.00	0.00	25,000.00
6110120	ROAD&SITE PREP M&S	0.00	12,247.50	0.00	12,247.50
6110130	ROAD&SITE PREP SVC	30,000.00	36,233.00	0.00	66,233.00
6110170	DAMAGE & REMEDIATION	5,000.00	0.00	0.00	5,000.00
6120100	I & C SERVICES	0.00	45,528.75	0.00	45,528.75
6130170	COMM SVCS - WAN	2,940.19	0.00	0.00	2,940.19
6130360	RTOC - ENGINEERING	0.00	4,863.00	0.00	4,863.00
6130370	RTOC - GEOSTEERING	13,531.12	0.00	0.00	13,531.12
6140160	ENV-SERVICES	1,000.00	0.00	0.00	1,000.00
6150100	CH LOG PERFRTG&WL SV	0.00	224,516.00	0.00	224,516.00
6170100	PULLING&SWABBING SVC	0.00	15,000.00	0.00	15,000.00
6170110	SNUBBG&COIL TUBG SVC	0.00	128,153.00	0.00	128,153.00
6190100	TRCKG&HL-SOLID&FLUID	50,832.81	0.00	0.00	50,832.81
6190110	TRUCKING&HAUL OF EQP	46,939.46	28,784.00	0.00	75,723.46
6200130	CONSLT & PROJECT SVC	124,081.64	87,761.00	0.00	211,842.64
6230120	SAFETY SERVICES	35,116.08	0.00	0.00	35,116.08
6300270	SOLIDS CONTROL SRVCS	53,416.32	0.00	0.00	53,416.32
6310120	STIMULATION SERVICES	0.00	464,474.00	0.00	464,474.00
6310190	PROPPANT PURCHASE	0.00	482,330.00	0.00	482,330.00
6310200	CASING & TUBULAR SVC	53,628.76	0.00	0.00	53,628.76
6310250	CEMENTING SERVICES	161,326.80	0.00	0.00	161,326.80
6310280	DAYWORK COSTS	514,459.55	0.00	0.00	514,459.55
6310300	DIRECTIONAL SERVICES	226,391.54	0.00	0.00	226,391.54
6310310	DRILL BITS	84,020.22	0.00	0.00	84,020.22
6310330	DRILL&COMP FLUID&SVC	100,609.73	24,029.00	0.00	124,638.73
6310370	MOB & DEMOBILIZATION	4,059.61	0.00	0.00	4,059.61
6310380	OPEN HOLE EVALUATION	16,456.32	0.00	0.00	16,456.32
6310480	TSTNG-WELL, PL & OTH	0.00	165,931.00	0.00	165,931.00
6310600	MISC PUMPING SERVICE	0.00	24,656.00	0.00	24,656.00
6320100	EQPMNT SVC-SRF RNTL	83,079.84	150,913.00	0.00	233,992.84
6320110	EQUIP SVC - DOWNHOLE	28,112.88	51,314.00	0.00	79,426.88
6320160	WELDING SERVICES	2,541.17	2,100.00	0.00	4,641.17
6320190	WATER TRANSFER	0.00	67,153.00	0.00	67,153.00
6350100	CONSTRUCTION SVC	0.00	115,933.24	0.00	115,933.24
6520100	LEGAL FEES	10,000.00	0.00	0.00	10,000.00
6550110	MISCELLANEOUS SVC	30,509.70	2,000.00	0.00	32,509.70
6630110	CAPITAL OVERHEAD	7,413.79	28,339.81	0.00	35,753.60

Costs on this form are estimates only. Working Interest Owners should not consider these estimates

Released to Imaging 10/6/2021 8:15:40 AM the monies which will be required to perform the proposed operation.



Authorization for Expenditure

AFE # XX-141223.01

Well Name: BURTON FLAT 26-28 FED COM 621H

AFE Date: 5/19/2021

Cost Center Number: 1094577901

State: NM

Legal Description: 26-20S-28E

County/Parish: EDDY

Revision:

Code	Intangible Description	Drilling Costs	Completion Costs	Dry Hole Costs	Total Costs
6740340	TAXES OTHER	0.00	25,000.00	0.00	25,000.00
	Total Intangibles	1,980,893.97	2,844,179.30	0.00	4,825,073.27

Code	Tangible Description	Drilling Costs	Completion Costs	Dry Hole Costs	Total Costs
6120110	I&C EQUIPMENT	0.00	50,520.28	0.00	50,520.28
6120120	MEASUREMENT EQUIP	0.00	28,116.00	0.00	28,116.00
6300150	SEPARATOR EQUIPMENT	0.00	351,750.22	0.00	351,750.22
6300220	STORAGE VESSEL&TANKS	0.00	21,129.60	0.00	21,129.60
6300230	PUMPS - SURFACE	0.00	7,220.70	0.00	7,220.70
6310150	CASG-COND&DRIVE PIPE	20,000.00	0.00	0.00	20,000.00
6310420	TUBING & COMPONENTS	0.00	79,266.00	0.00	79,266.00
6310460	WELLHEAD EQUIPMENT	36,796.57	67,008.00	0.00	103,804.57
6310530	SURFACE CASING	13,192.02	0.00	0.00	13,192.02
6310540	INTERMEDIATE CASING	95,752.80	0.00	0.00	95,752.80
6310550	PRODUCTION CASING	373,238.74	0.00	0.00	373,238.74
6310580	CASING COMPONENTS	6,446.89	0.00	0.00	6,446.89
6330100	PIPE,FIT,FLANG,CPLNG	0.00	124,630.29	0.00	124,630.29
	Total Tangibles	545,427.02	729,641.09	0.00	1,275,068.11

TOTAL ESTIMATED COST	2,526,320.99	3,573,820.39	0.00	6,100,141.38
-----------------------------	---------------------	---------------------	-------------	---------------------

WORKING INTEREST OWNER APPROVAL

Company Name:

Signature:

Print Name:

Title:

Date:

Email:

Note: Please include/attach well requirement data with ballot.

Costs on this form are estimates only. Working Interest Owners should not consider these estimates

Chronology of Contacts between Devon Energy Production Company, L.P. (“Devon”) and the Uncommitted Interest Owners in Case No. 22185, 22186, 22187, 22188, 22189 & 22190:

1. Well Proposal Letter Burton Flat 26-28 Fed State Com 331H-336H and 621H-624H Wells from Devon to all the working interest owners in May and July of 2021 (Exhibit A-3).
2. Initial email with discussion of agreements/drafts between Devon Energy Production Company, L.P. and the working interest owners, occurred in May and July 2021, following the mailing of the proposal letter.
3. Follow up email and phone call efforts with working interest owners, in July through September 2021, were not reciprocated and the interests remained uncommitted. Some working interest owners, such as Sabinal and ConocoPhillips, among others, have indicated a desire to enter into a mutually agreeable Joint Operating Agreement, and Devon is in negotiations with those owners as we speak.
4. Emailed with Sabinal Energy, LLC on September 30, 2021. They responded that they have entered an appearance in the Cases, but do not object to the Cases moving forward on October 7, 2021.



**STATE OF NEW MEXICO
ENERGY, MINERALS AND NATURAL RESOURCES DEPARTMENT
OIL CONSERVATION DIVISION**

**APPLICATIONS OF DEVON ENERGY PRODUCTION
COMPANY, L.P., FOR A HORIZONTAL SPACING UNIT
AND COMPULSORY POOLING, EDDY COUNTY, NEW MEXICO**

Case No. 22187

AFFIDAVIT OF ANDY D. BENNETT

STATE OF OKLAHOMA)
) ss.
COUNTY OF OKLAHOMA)

I, being duly sworn on oath, state the following:

1. I am over the age of eighteen years and have the capacity to execute this Affidavit, which is based on my personal knowledge.
2. I am employed as a Senior Staff Landman with Devon Energy Production Company, L.P. (“Devon”), and I am familiar with the subject application and the lands involved. My credentials as an expert witness in petroleum land matters have been accepted by the New Mexico Oil Conservation Division (“Division”) and made a matter of record.
3. This affidavit is submitted in connection with the filing by Devon of the above-referenced spacing and compulsory pooling application pursuant to 19.15.4.12.A(1).
4. Devon seeks an order pooling all uncommitted mineral interest in the Wolfcamp formation (WC Burton Flat Upper Wolfcamp; Pool Code: 98315) underlying a standard 400-acre, more or less, spacing and proration unit comprised of the S/2 NW/4 of Section 26 and the S/2 N/2 of Sections 27 and 28, Township 20 South, Range 28 East, NMPM, Eddy County, New Mexico.



5. Under Case No. 22187, Devon seeks to dedicate to the unit the **Burton Flat 26-28 Fed State Com 622H Well**, as an initial well. The **Burton Flat 26-28 Fed State Com 622H Well** (API 30-015-pending), to be horizontally drilled from a surface location in the SE/4 NW/4 (Unit F) of Section 26, to a bottom hole location in the SW/4 NW/4 (Unit E) of Section 28; approximate TVD of 9,100'; approximate TMD of 21,640'; FTP in Section 26: approximately 1,870' FNL, 2,553' FWL; LTP in Section 28: approximately 1,870' FNL, 100' FWL.

6. The proposed C-102 for the well is attached as **Exhibit A-1**.

7. A general location plat outlining the unit being pooled is attached hereto as **Exhibit A-2**, which shows the location of the proposed well within the unit. The location of the well is orthodox, and meets the Division's offset requirements for horizontal wells under statewide rules.

8. The parties being pooled, the nature of their interests, and their last known addresses are listed on **Exhibit A-2** attached hereto. **Exhibit A-2** includes information regarding working interest owners and overriding royalty interest owners.

9. There are no depth severances in the Wolfcamp formation in this acreage.

10. I provided the law firm of Abadie & Schill P.C. a list of names and addresses for the uncommitted ORRI owners shown on **Exhibit A-2**. In compiling these addresses, I conducted a diligent search of the public records in Eddy County, New Mexico, where the well is located, including phone directories and did computer searches to locate the contact information for parties entitled to notice. Fourteen mailings to ORRI owners are still listed as in-transit, therefore the locations cannot yet be confirmed for: Aaron Heimke, Britt Trowbridge, Christopher C Bynum Sep Prop, Estate of Gwendolyn P Rutledge Alexis A Scott Personal Rep, John Halagan, Jorie B Lamb Revocable Trust Jorie B Lamb TTEE, Kathleen M Bynum Sep Pro, Mary Curtiss Mayfield, Patricia Marr Sep Prop, Robert Thomas Frankot Rev Lvg Tr DTD 10-08-2014 Robert Thomas

Frankot TTEE, Rosina C Schutz, Sudie Marie Adams, Ter-Mack LP, and Tyler Trowbridge. Devon published notice in the Carlsbad Current Argus, a newspaper of general circulation in Eddy County, New Mexico, to account for any unlocatable parties and cover any contingencies regarding notice.

11. Devon has made a good faith effort to negotiate with the interest owners, but has been unable to obtain, voluntary agreement from all interest owners to participate in the drilling of the well or in the commitment of their interests to the well for its development within the proposed horizontal spacing unit. **Exhibit A-4** provides a chronology and history of contacts with the owners.

12. The interest owners being pooled have been contacted regarding the proposed well but have failed or refused to voluntarily commit their interest in the well. However, Devon has been in ongoing discussions with some of the interest owners to voluntarily enter into a Joint Operating Agreement (JOA). A number of major working interest owners have expressed their willingness to enter the JOA as proposed; others currently are working with us to consider changes. If a mutually agreeable JOA is reached between Devon and another interest owner or owners, Devon requests that the voluntary agreement become operative and supersede the Division's order for said parties, except to the extent the Division deems it necessary to maintain spacing criteria for the purpose of conservation, the prevention of waste, and protection of correlative rights.

13. **Exhibit A-3** is a sample proposal letter which includes the AFEs for the proposed well. The estimated cost of the well set forth in the AFEs is fair, reasonable, and comparable to the costs of other wells of similar depths and lengths drilled in this area of New Mexico.

14. Devon requests overhead and administrative rates of \$8,000/month for drilling the well and \$800/month for producing the well. These rates are fair and comparable to the rates charged by

other operators for wells of this type in this area of southeastern New Mexico. Devon requests that these rates be adjusted periodically as provided in the COPAS Accounting Procedure.

15. Devon requests the maximum cost, plus 200% risk charge be assessed against non-consenting working interest owners.

16. Devon requests that it be designated operator of the unit and well.

17. Special considerations of this particular case: As described herein, this well has a proposed unit for pooling that traverses the S/2 NW/4 of Section 26 and the S/2 N/2 of Sections 27 and 28; therefore, the unit proposed to the Division in the above-referenced case describes the entire 400-acre, more or less, unit for purposes of notice to the parties of the size and scope of the unit, pursuant to NMAC 19.15.4.9A, which Devon respectfully submits was satisfied, and for purposes of determining prevention of waste and the protection of correlative rights in the 400-acre standard unit under consideration. The unit itself encompasses both lands that are part of a Federal Exploratory Unit (FEU) and lands that are outside the FEU, to create a "Straddle Comm" unit for the well. Devon has been working closely with both the BLM and NM State Land Office to construct this unit as a standard spacing unit. Pursuant to the Division's recommendation that the unit will prevent waste and protect correlative rights, the BLM plans to issue a Communitization Agreement (CA) for the unit that will cover the S/2 NW/4 of Section 26 and the S/2 N/2 of Sections 27 and 28, same as the spacing and proration unit requested herein, for allocation of revenue and payment among the interest owners. The BLM will then establish a Participation Area (PA), upon Devon's showing of paying well determinations, such that the PA will match and correspond to the size of the CA and spacing unit.

18. Devon is respectfully requesting that the Division acknowledge the spacing unit encompassing the S/2 NW/4 of Section 26 and the S/2 N/2 of Sections 27 and 28 for purposes of

the prevention of waste and protection of correlative rights. If the Division should find that it may need to segment the spacing unit based on lands inside and outside the FEU, in order to obtain proper interaction between the federal and non-federal lands, Devon requests that the Division make such segmentations with the acknowledgement that the proposed spacing unit as a whole is standard.

19. Devon respectfully submits that any segmentation of lands outside the FEU, in the S/2 N/2 of Section 28, would be built upon contiguous tracts of quarter-quarter sections in relation to the quarter-quarter sections penetrated by the well interval in the remainder of the unit, pursuant to NMAC 19.15.16.15B(1)(a) and – B(1)(d), thus having a standard-unit designation under statewide rules. Since the completed intervals of the well is not wholly within the FEU, but is a Straddle Comm well, Devon submits that any separation of the proposed spacing unit from the FEU, pursuant to 19.15.16.15B(8), would be conditional and not absolute; and therefore, the Division's acknowledgement of the standard 400-acre spacing unit should be appropriate with the incorporation of any adjustments the Division deems necessary, pursuant to the Division's broad authority in NMSA 1978 Section 70-2-11A.

20. The Exhibits to this Affidavit were prepared by me or compiled from Devon's company business records under my direct supervision.

21. The granting of this Application is in the best interests of conservation, the prevention of waste, and the protection of correlative rights, and will avoid the drilling of unnecessary wells.

22. The foregoing is correct and complete to the best of my knowledge and belief.

[Signature page follows]

FURTHER AFFIANT SAYETH NAUGHT



Andy D. Bennett

Subscribed to and sworn before me this 28th day of September 2021.



Dana Spickler
Notary Public

DISTRICT I
1625 N. FRENCH DR., HOBBS, NM 88240
Phone: (575) 393-6181 Fax: (575) 393-0720

DISTRICT II
811 S. FIRST ST., ARTESIA, NM 88210
Phone: (575) 748-1283 Fax: (575) 748-9720

DISTRICT III
1000 RIO BRAZOS RD., AZTEC, NM 87410
Phone: (505) 334-6178 Fax: (505) 334-6170

DISTRICT IV
1220 S. ST. FRANCIS DR., SANTA FE, NM 87505
Phone: (505) 476-3460 Fax: (505) 476-3462

State of New Mexico
Energy, Minerals & Natural Resources Department
OIL CONSERVATION DIVISION
1220 SOUTH ST. FRANCIS DR.
Santa Fe, New Mexico 87505

Form C-102
Revised August 1, 2011
Submit one copy to appropriate
District Office

AMENDED REPORT

WELL LOCATION AND ACREAGE DEDICATION PLAT

API Number	Pool Code	Pool Name
	98315	WC BURTON FLAT UPPER WC
Property Code	Property Name	Well Number
	BURTON FLAT 26-28 FED STATE COM	622H
OGRID No.	Operator Name	Elevation
6137	DEVON ENERGY PRODUCTION COMPANY, L.P.	3253.5'

Surface Location

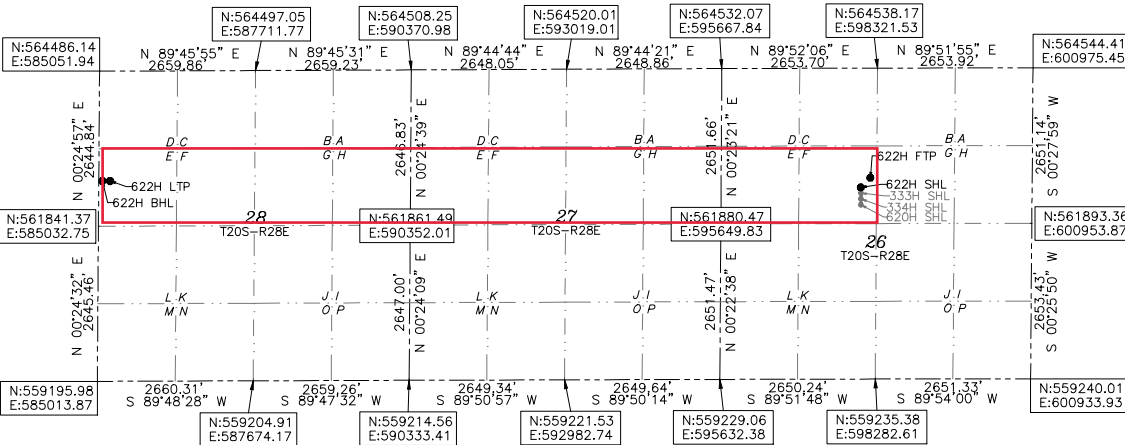
UL or lot No.	Section	Township	Range	Lot Idn	Feet from the	North/South line	Feet from the	East/West line	County
F	26	20-S	28-E		1951	NORTH	2518	WEST	EDDY

Bottom Hole Location If Different From Surface

UL or lot No.	Section	Township	Range	Lot Idn	Feet from the	North/South line	Feet from the	East/West line	County
E	28	20-S	28-E		1870	NORTH	20	WEST	EDDY

Dedicated Acres	Joint or Infill	Consolidation Code	Order No.
400			

NO ALLOWABLE WILL BE ASSIGNED TO THIS COMPLETION UNTIL ALL INTERESTS HAVE BEEN CONSOLIDATED OR A NON-STANDARD UNIT HAS BEEN APPROVED BY THE DIVISION



BURTON FLAT 26-28
FED STATE COM 622H
EL:3253.5'
LAT:32.546472
LON:104.148885
N:562586.53
E:598172.53

FIRST TAKE POINT
1870' FNL 2553' FWL SEC. 26
LAT:32.546696
LON:104.148770
N:562667.90
E:598207.80

LAST TAKE POINT
1870' FNL 100' FWL SEC. 28
LAT:32.546610
LON:104.191185
N:562616.48
E:585138.37

BOTTOM OF HOLE
LAT:32.546609
LON:104.191445
N:562616.15
E:585058.37

OPERATOR CERTIFICATION
I hereby certify that the information herein is true and complete to the best of my knowledge and belief, and that this organization either owns a working interest or unleased mineral interest in the land including the proposed bottom hole location or has a right to drill this well at this location pursuant to a contract with an owner of such mineral or working interest, or to a voluntary pooling agreement or a compulsory pooling order heretofore entered by the division.


Chelsey Green 08/30/21
Signature Date

CHELSEY GREEN
Printed Name
CHELSEY.GREEN@DVN.COM
E-mail Address

SURVEYOR CERTIFICATION
I hereby certify that the well location shown on this plat was plotted from field notes of actual surveys made by me or under my supervision, and that the same is true and correct to the best of my belief.

05/2021
Date of Survey

Signature & Seal of Professional Surveyor
B. L. LAMAN
NEW MEXICO
22404
PROFESSIONAL SURVEYOR
REV: 08/17/2021
Certificate No. 22404 B.L. LAMAN
DRAWN BY: CM



Intent As Drilled

API #		
Operator Name: DEVON ENERGY PRODUCTION COMPANY, LP.	Property Name: BURTON FLAT 26-28 FED STATE COM	Well Number 622H

Kick Off Point (KOP)

UL	Section	Township	Range	Lot	Feet	From N/S	Feet	From E/W	County
	26	20S	28E		1922	NORTH	2553	WEST	EDDY
Latitude 32.54645939					Longitude 104.14877033				NAD 83

First Take Point (FTP)

UL	Section	Township	Range	Lot	Feet	From N/S	Feet	From E/W	County
F	26	20-S	28-E		1870	NORTH	2553	WEST	EDDY
Latitude 32.546696					Longitude 104.148770				NAD 83

Last Take Point (LTP)

UL	Section	Township	Range	Lot	Feet	From N/S	Feet	From E/W	County
E	28	20-S	28-E		1870	NORTH	100	WEST	EDDY
Latitude 32.546610					Longitude 104.191185				NAD 83

Is this well the defining well for the Horizontal Spacing Unit? YES

Is this well an infill well? NO

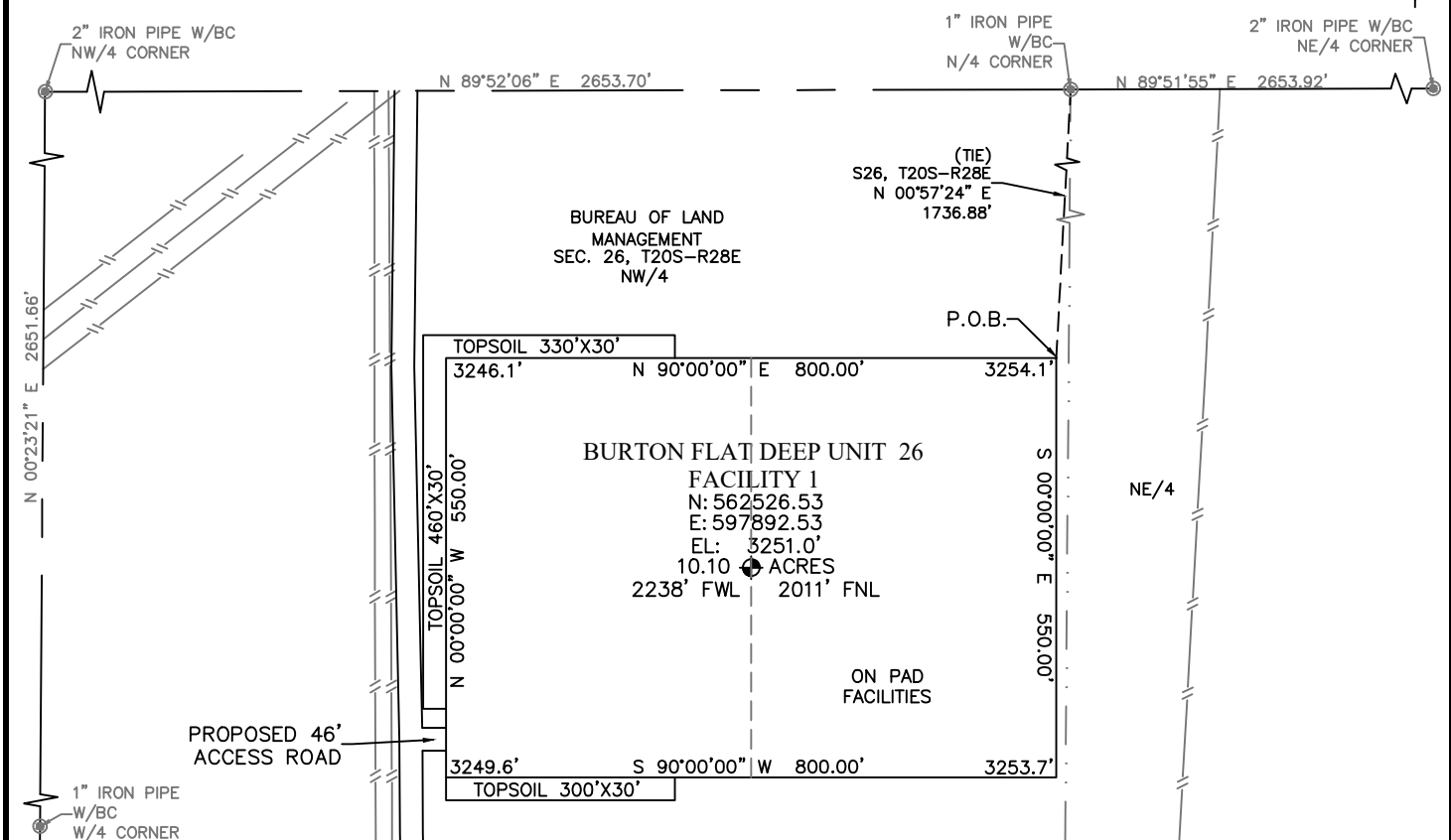
If infill is yes please provide API if available, Operator Name and well number for Defining well for Horizontal Spacing Unit.

API #		
Operator Name:	Property Name:	Well Number

KZ 06/29/2018

BURTON FLAT DEEP UNIT 26 FACILITY 1

DEVON ENERGY PRODUCTION COMPANY, L.P.
IN THE NORTHWEST QUARTER OF
SECTION 26, TOWNSHIP 20 SOUTH, RANGE 28 EAST, N.M.P.M.
EDDY COUNTY, NEW MEXICO



DESCRIPTION

BEING A SURFACE SITE EASEMENT LYING IN THE NORTHWEST QUARTER OF SECTION 26, TOWNSHIP 20 SOUTH, RANGE 28 EAST N.M.P.M., EDDY COUNTY, NEW MEXICO.

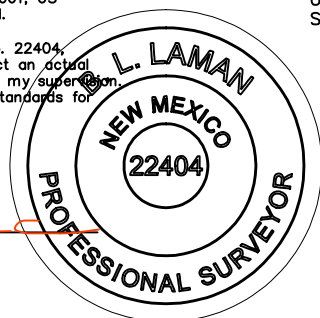
BEGINNING AT THE NORTHEAST CORNER OF SAID SITE EASEMENT, WHERE A 1" IRON PIPE W/BC FOR THE NORTH QUARTER CORNER OF SECTION 26, TOWNSHIP 20 SOUTH, RANGE 28 EAST N.M.P.M. BEARS N 00°57'24" E, A DISTANCE 1736.88';

THENCE S 00°00'00" E, A DISTANCE 550.00 FEET TO THE SOUTHEAST CORNER OF THIS EASEMENT;
THENCE S 90°00'00" W, A DISTANCE 800.00 FEET TO THE SOUTHWEST CORNER OF THIS EASEMENT;
THENCE N 00°00'00" W, A DISTANCE 550.00 FEET TO THE NORTHWEST CORNER OF THIS EASEMENT;
THENCE N 90°00'00" E, A DISTANCE 800.00 FEET TO THE NORTHEAST CORNER OF THIS EASEMENT,
TO THE POINT OF BEGINNING; CONTAINING 10.10 ACRES.

GENERAL NOTES:

- 1.) THE INTENT OF THIS SURVEY IS TO ACQUIRE A BUSINESS LEASE FOR THE PURPOSE OF BUILDING A FACILITY.
- 2.) All bearings recited herein are based on the New Mexico State Plane Coordinate System, NAD 83, New Mexico East Zone 3001, US Survey Feet, all distances are grid.

I, B.L. Laman, New Mexico PLS No. 22404, hereby certify this survey to reflect an actual survey made on the ground under my supervision. This survey meets the minimum standards for surveying in New Mexico.



DIRECTIONS TO LOCATION

FROM THE INTERSECTION OF RAINS ROAD & ANGEL RANCH ROAD, HEAD NORTHEAST ON RAINS ROAD FOR 1.2 MILES. AT THE FORK IN THE ROAD TURN RIGHT AND HEAD EAST ON AN ACCESS ROAD FOR 1.7 MILES TO THE POINT OF BEGINNING OF THE STAKED PRIMARY ACCESS ROAD. TURN LEFT AND HEAD NORTH FOLLOWING THE STAKED PRIMARY ACCESS ROAD FOR 1.8 MILES TO THE POINT OF BEGINNING OF THE STAKED BURTON FLAT DEEP UNIT 26 FACILITY 1 ACCESS ROAD. TURN RIGHT HEADING EAST FOR 46' TO THE SOUTHWEST CORNER OF THE BURTON FLAT DEEP UNIT 26 FACILITY 1.



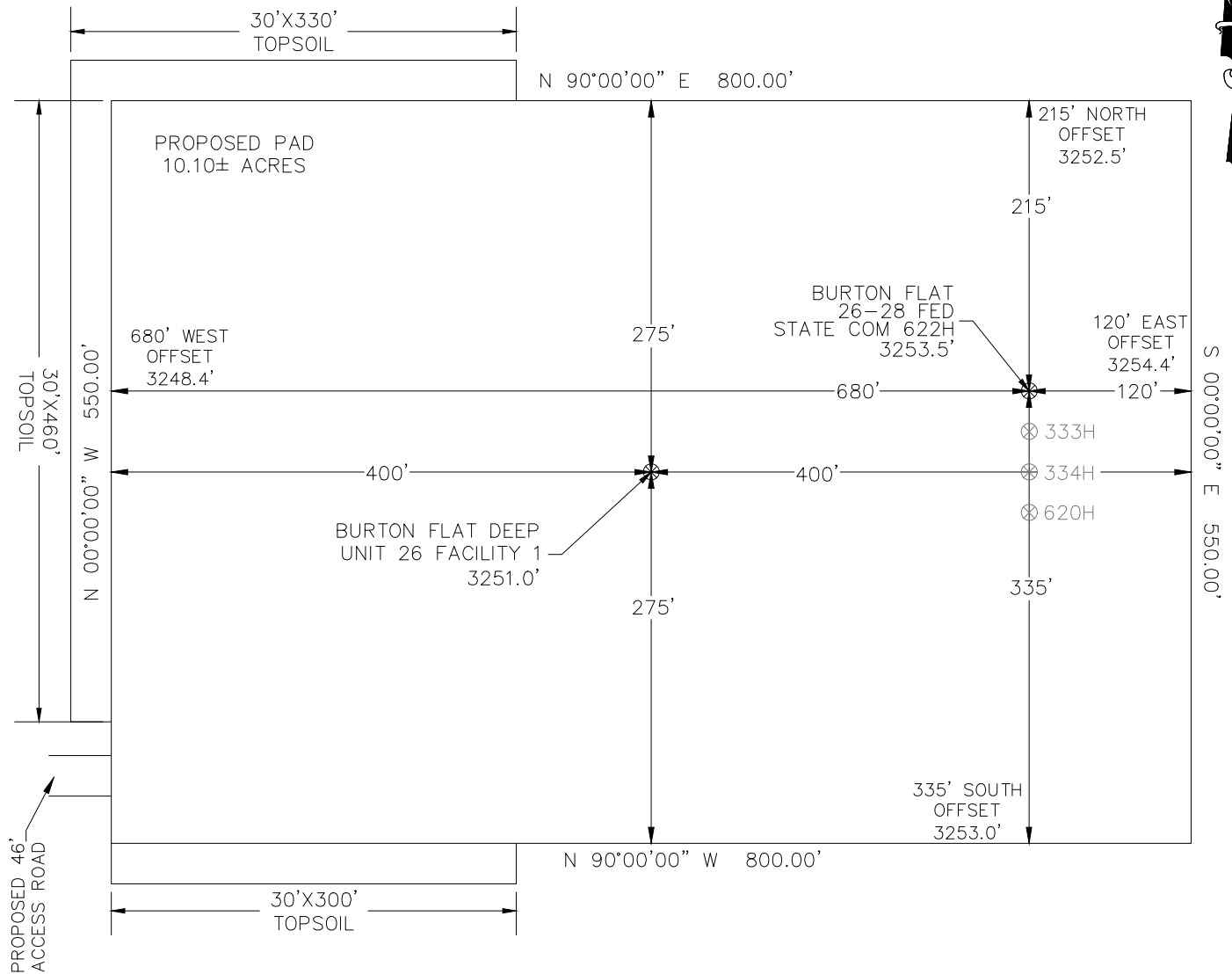
B.L. Laman
B.L. Laman PLS #22404
Horizonrow, LLC
Date Signed: 04-02-2021
P.O. Box 548, Dry Creek, La.
(903) 388-3045 70637
Employee of Horizonrow, LLC

HORIZON ROW LLC
Drawn for: **devon**
Drawn by: JEANNIE PERRY Date: 03/24/2021

DEVON ENERGY PRODUCTION COMPANY, L.P.
BURTON FLAT DEEP UNIT 26 FACILITY 1
SURVEY PLAT SHOWING A FACILITY ON THE PROPERTY OF BUREAU OF LAND MANAGEMENT

SITE NUMBER: AA000454624
WBS NUMBER: XX-140136.01.SLC
SCALE: 1" = 250'
REVISIONS:
DATE OF SURVEY: 03/2021

SECTION 26, TOWNSHIP 20 SOUTH, RANGE 28 EAST, N.M.P.M.
 EDDY COUNTY, STATE OF NEW MEXICO
 SITE MAP



BURTON FLAT 26-28 FED STATE COM 622H 1951 FNL 2518 FWL SEC. 26 EL: 3253.5' N:562586.53 E:598172.53	BURTON FLAT 26-28 FED STATE COM 333H 1981 FNL 2518 FWL SEC. 26 EL: 3253.0' N:562556.53 E:598172.53	BURTON FLAT 26-28 FED STATE COM 334H 2011 FNL 2518 FWL SEC. 26 EL: 3253.2' N:562526.53 E:598172.53	BURTON FLAT 26-28 FED STATE COM 620H 2041 FNL 2518 FWL SEC. 26 EL: 3253.3' N:562496.53 E:598172.53
---	---	---	---

DEVON ENERGY PRODUCTION COMPANY, L.P.
 BURTON FLAT 26-28 FED STATE COM 622H
 LOCATED 1951 FT. FROM THE NORTH LINE
 AND 2518 FT. FROM THE WEST LINE OF
 SECTION 26, TOWNSHIP 20 SOUTH,
 RANGE 28 EAST, N.M.P.M.
 EDDY COUNTY, STATE OF NEW MEXICO

Note: All bearings recited herein are based on the New Mexico State Plane Coordinate System, NAD 83, New Mexico East Zone 3001, US Survey Feet, all distances are grid.



DIRECTIONS TO LOCATION
 FROM THE INTERSECTION OF RAINS ROAD & ANGEL RANCH ROAD, HEAD NORTHEAST ON RAINS ROAD FOR 1.2 MILES. AT THE FORK IN THE ROAD TURN RIGHT AND HEAD EAST ON AN ACCESS ROAD FOR 1.7 MILES TO THE POINT OF BEGINNING OF THE STAKED PRIMARY ACCESS ROAD. TURN LEFT AND HEAD NORTH FOLLOWING THE STAKED PRIMARY ACCESS ROAD FOR 1.8 MILES TO THE POINT OF BEGINNING OF THE STAKED BURTON FLAT DEEP UNIT 26 FACILITY 1 ACCESS ROAD. TURN RIGHT HEADING EAST FOR 46' TO THE SOUTHWEST CORNER OF THE BURTON FLAT DEEP UNIT 26 FACILITY 1.

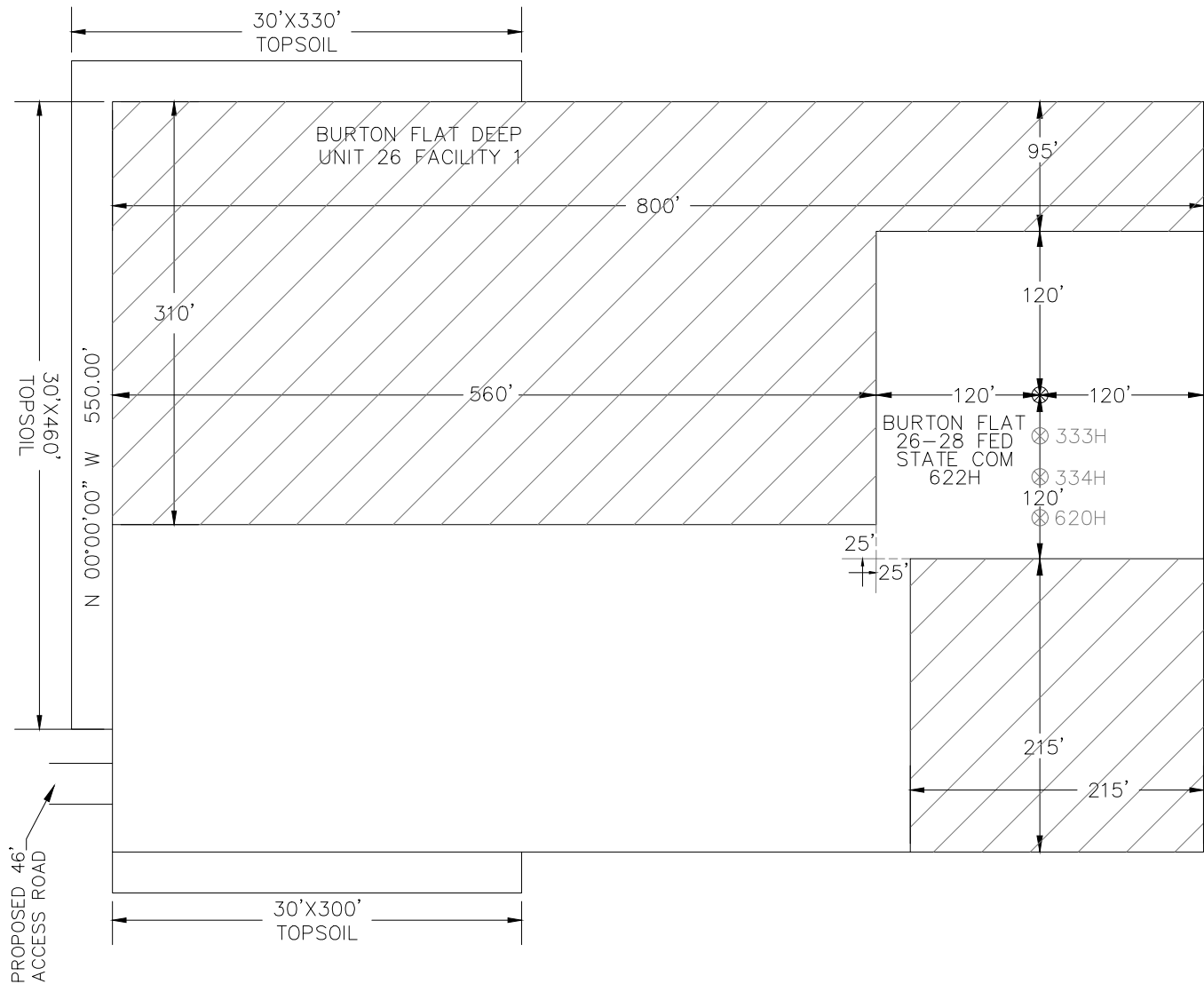
HORIZON ROW LLC

DEVON ENERGY PRODUCTION CO., L.P.

Drawn by: CHRIS MAAS Date: 03/27/2021
 REV: 8/16/2021

Drawn for:

SECTION 26, TOWNSHIP 20 SOUTH, RANGE 28 EAST, N.M.P.M.
 EDDY COUNTY, STATE OF NEW MEXICO
 INTERIM SITE BUILD PLAN



BURTON FLAT 26-28 FED STATE COM 622H 1951 FNL 2518 FWL SEC. 26 EL: 3253.5' N:562586.53 E:598172.53	BURTON FLAT 26-28 FED STATE COM 333H 1981 FNL 2518 FWL SEC. 26 EL: 3253.0' N:562556.53 E:598172.53	BURTON FLAT 26-28 FED STATE COM 334H 2011 FNL 2518 FWL SEC. 26 EL: 3253.2' N:562526.53 E:598172.53	BURTON FLAT 26-28 FED STATE COM 620H 2041 FNL 2518 FWL SEC. 26 EL: 3253.3' N:562496.53 E:598172.53
---	---	---	---

DENOTES INTERIM PAD RECLAMATION AREA

5.57 ± ACRES INTERIM PAD RECLAMATION AREA

4.53 ± ACRES NON-RECLAIMED AREA

10.10 ± ACRES GRADING SITE RECLAMATION AREA



DEVON ENERGY PRODUCTION COMPANY, L.P.
 BURTON FLAT 26-28 FED STATE COM 622H
 LOCATED 1951 FT. FROM THE NORTH LINE
 AND 2518 FT. FROM THE WEST LINE OF
 SECTION 26, TOWNSHIP 20 SOUTH,
 RANGE 28 EAST, N.M.P.M.
 EDDY COUNTY, STATE OF NEW MEXICO

HORIZON ROW LLC

Drawn for:

DEVON ENERGY PRODUCTION CO., L.P.

Drawn by:
CHRIS MAAS

Date: 03/27/2021
REV: 8/16/2021



SECTION 26, TOWNSHIP 20 SOUTH, RANGE 28 EAST, N.M.P.M.
EDDY COUNTY, STATE OF NEW MEXICO
VICINITY MAP

BURTON FLAT 26-28
FED STATE COM 622H

46' BURTON FLAT DEEP
UNIT 26 FACILITY 1
ACCESS ROAD

LAT: 32.545692
LON: 104.151094

1.8 MILES
STAKED PRIMARY
ACCESS ROAD

1.7 MILES
EXISTING ACCESS
ROAD

1.2 MILES
RAINS ROAD

ANGEL RANCH
ROAD

LAT: 32.495255
LON: 104.189412

RAINS RD

DEVON ENERGY PRODUCTION COMPANY, L.P.
BURTON FLAT 26-28 FED STATE COM 622H
LOCATED 1951 FT. FROM THE NORTH LINE
AND 2518 FT. FROM THE WEST LINE OF
SECTION 26, TOWNSHIP 20 SOUTH,
RANGE 28 EAST, N.M.P.M.
EDDY COUNTY, STATE OF NEW MEXICO

NOT TO SCALE

DIRECTIONS

FROM THE INTERSECTION OF RAINS ROAD & ANGEL RANCH ROAD,
HEAD NORTHEAST ON RAINS ROAD FOR 1.2 MILES. AT THE FORK IN
THE ROAD TURN RIGHT AND HEAD EAST ON AN ACCESS ROAD FOR
1.7 MILES TO THE POINT OF BEGINNING OF THE STAKED PRIMARY
ACCESS ROAD. TURN LEFT AND HEAD NORTH FOLLOWING THE STAKED
PRIMARY ACCESS ROAD FOR 1.8 MILES TO THE POINT OF BEGINNING
OF THE STAKED BURTON FLAT DEEP UNIT 26 FACILITY 1 ACCESS
ROAD. TURN RIGHT HEADING EAST FOR 46' TO THE SOUTHWEST
CORNER OF THE BURTON FLAT DEEP UNIT 26 FACILITY 1.

HORIZON ROW LLC

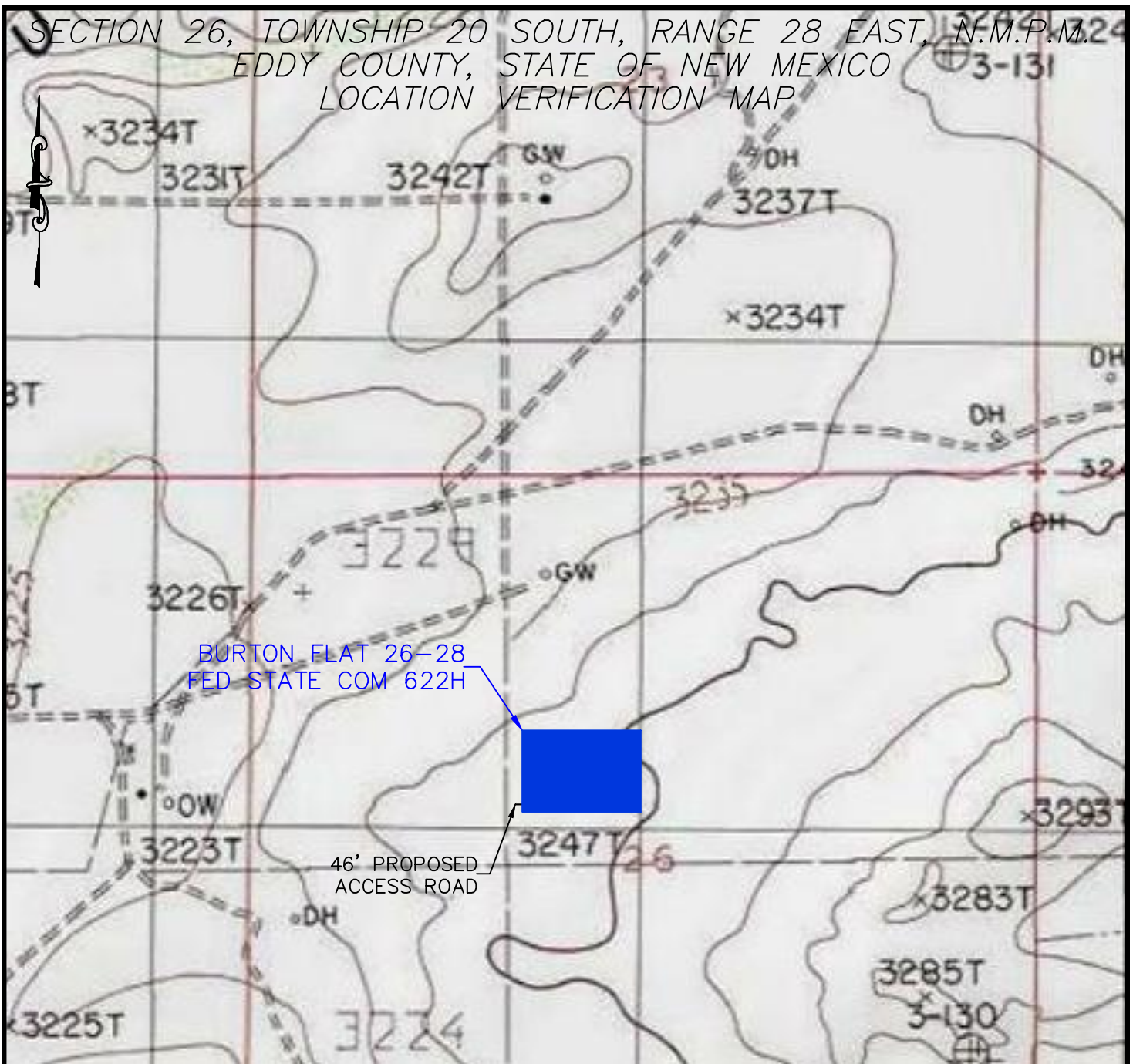
DEVON ENERGY PRODUCTION CO., L.P.

Drawn by CHRIS MAAS	Date: 03/27/2021 REV: 8/16/2021
------------------------	------------------------------------

Drawn for:



SECTION 26, TOWNSHIP 20 SOUTH, RANGE 28 EAST, N.M.P.M.
EDDY COUNTY, STATE OF NEW MEXICO
LOCATION VERIFICATION MAP



BURTON FLAT 26-28
FED STATE COM 622H

46' PROPOSED
ACCESS ROAD

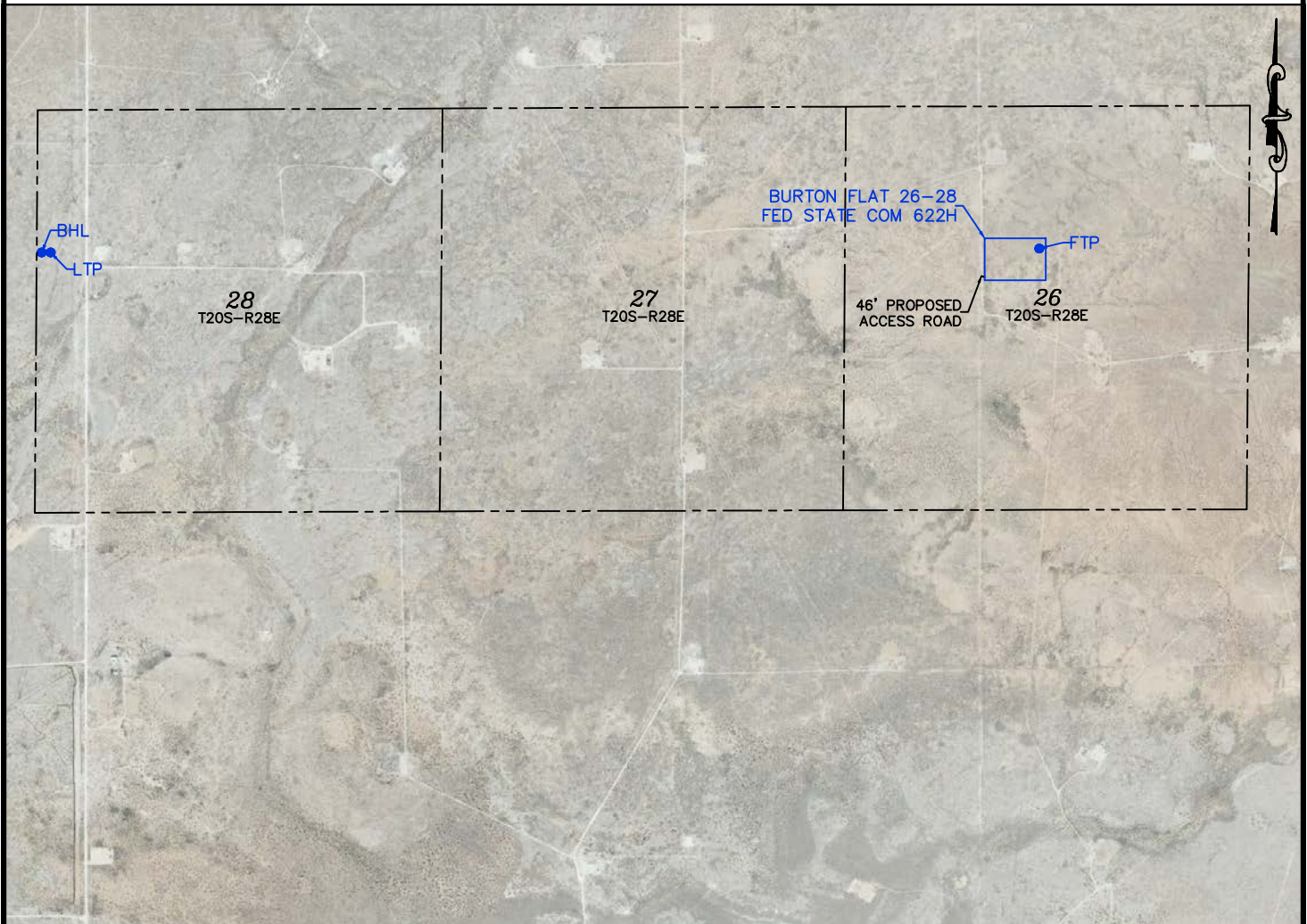
DEVON ENERGY PRODUCTION COMPANY, L.P.
BURTON FLAT 26-28 FED STATE COM 622H
LOCATED 1951 FT. FROM THE NORTH LINE
AND 2518 FT. FROM THE WEST LINE OF
SECTION 26, TOWNSHIP 20 SOUTH,
RANGE 28 EAST, N.M.P.M.
EDDY COUNTY, STATE OF NEW MEXICO



HORIZON ROW LLC	
DEVON ENERGY PRODUCTION CO., L.P.	
Drawn by CHRIS MAAS	Date: 03/27/2021 REV: 8/16/2021



SECTION 26, TOWNSHIP 20 SOUTH, RANGE 28 EAST, N.M.P.M.
EDDY COUNTY, STATE OF NEW MEXICO
AERIAL PHOTO



DEVON ENERGY PRODUCTION COMPANY, L.P.
BURTON FLAT 26-28 FED STATE COM 622H
LOCATED 1951 FT. FROM THE NORTH LINE
AND 2518 FT. FROM THE WEST LINE OF
SECTION 26, TOWNSHIP 20 SOUTH,
RANGE 28 EAST, N.M.P.M.
EDDY COUNTY, STATE OF NEW MEXICO

0 2250 4500



HORIZON ROW LLC

Drawn for:

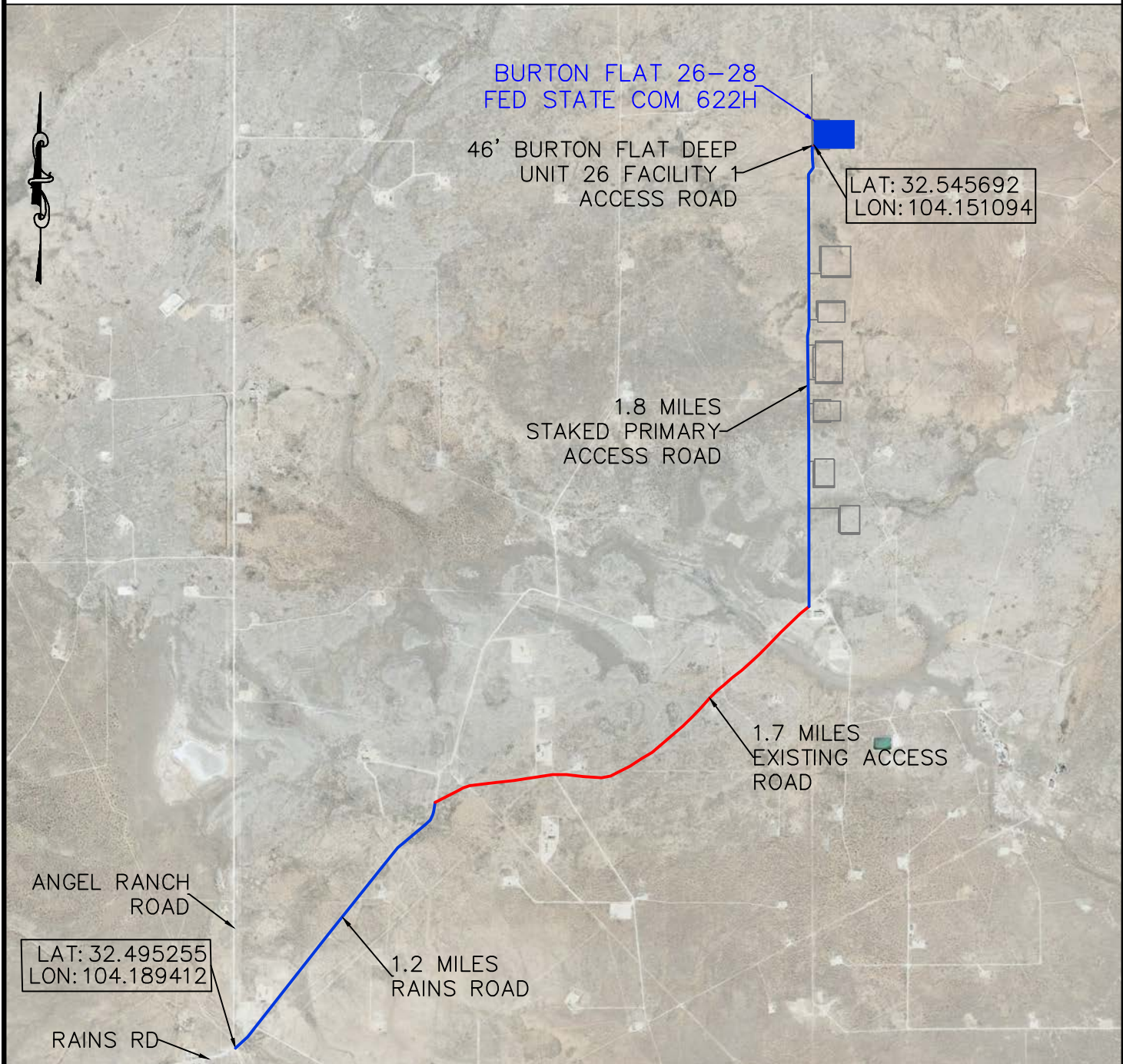
DEVON ENERGY PRODUCTION CO., L.P.

Drawn by:
CHRIS MAAS

Date: 03/27/2021
REV: 8/16/2021



SECTION 26, TOWNSHIP 20 SOUTH, RANGE 28 EAST, N.M.P.M.
EDDY COUNTY, STATE OF NEW MEXICO
AERIAL ACCESS ROUTE MAP



DEVON ENERGY PRODUCTION COMPANY, L.P.
BURTON FLAT 26-28 FED STATE COM 622H
LOCATED 1951 FT. FROM THE NORTH LINE
AND 2518 FT. FROM THE WEST LINE OF
SECTION 26, TOWNSHIP 20 SOUTH,
RANGE 28 EAST, N.M.P.M.
EDDY COUNTY, STATE OF NEW MEXICO

NOT TO SCALE

HORIZON ROW LLC

DEVON ENERGY PRODUCTION CO., L.P.

Drawn by
CHRIS MAAS

Date: 03/27/2021
REV: 8/16/2021

Drawn for:



**SECTION 1, T21S-R27E, N.M.P.M.,
EDDY COUNTY, NEW MEXICO**

ACCESS ROAD PLAT

LEGAL DESCRIPTION

FOR

DEVON ENERGY PRODUCTION COMPANY, L.P.

BUREAU OF LAND MANAGEMENT

30' EASEMENT DESCRIPTION:

BEING an easement thirty (30) feet in width lying fifteen (15) feet on the right side and fifteen (15) feet on the left side of the survey centerline described below, being out of Lot 5 and Lot 4 of Section 1, Township 21 South, Range 27 East, N.M.P.M., Eddy County, New Mexico, and being out of a parcel of land owned by the Bureau of Land Management. Said centerline of easement being more particularly described as follows:

Commencing from a 1" iron pipe w/BC found for the south quarter corner of Section 35, Township 20 South, Range 28 East, N.M.P.M., Eddy County, New Mexico;

Thence S 41°18'39" W, a distance of 1335.02' to the **Point of Beginning** of this easement having coordinates of Northing=552928.76 feet, Easting=597382.81 feet, and continuing the following courses;

Thence N 00°06'33" W a distance of 1001.87' to the **Point of Ending** having coordinates of Northing=553930.63 feet, Easting=597380.89 feet, from said point a 3" iron pipe w/BC found for the northwest corner of Section 1, T21S-R27E, N.M.P.M., Eddy County, New Mexico bears S 89°56'25" W a distance of 22.78', covering **1001.87' or 60.72 rods** and having an area of **0.690 acres**.

NOTES:

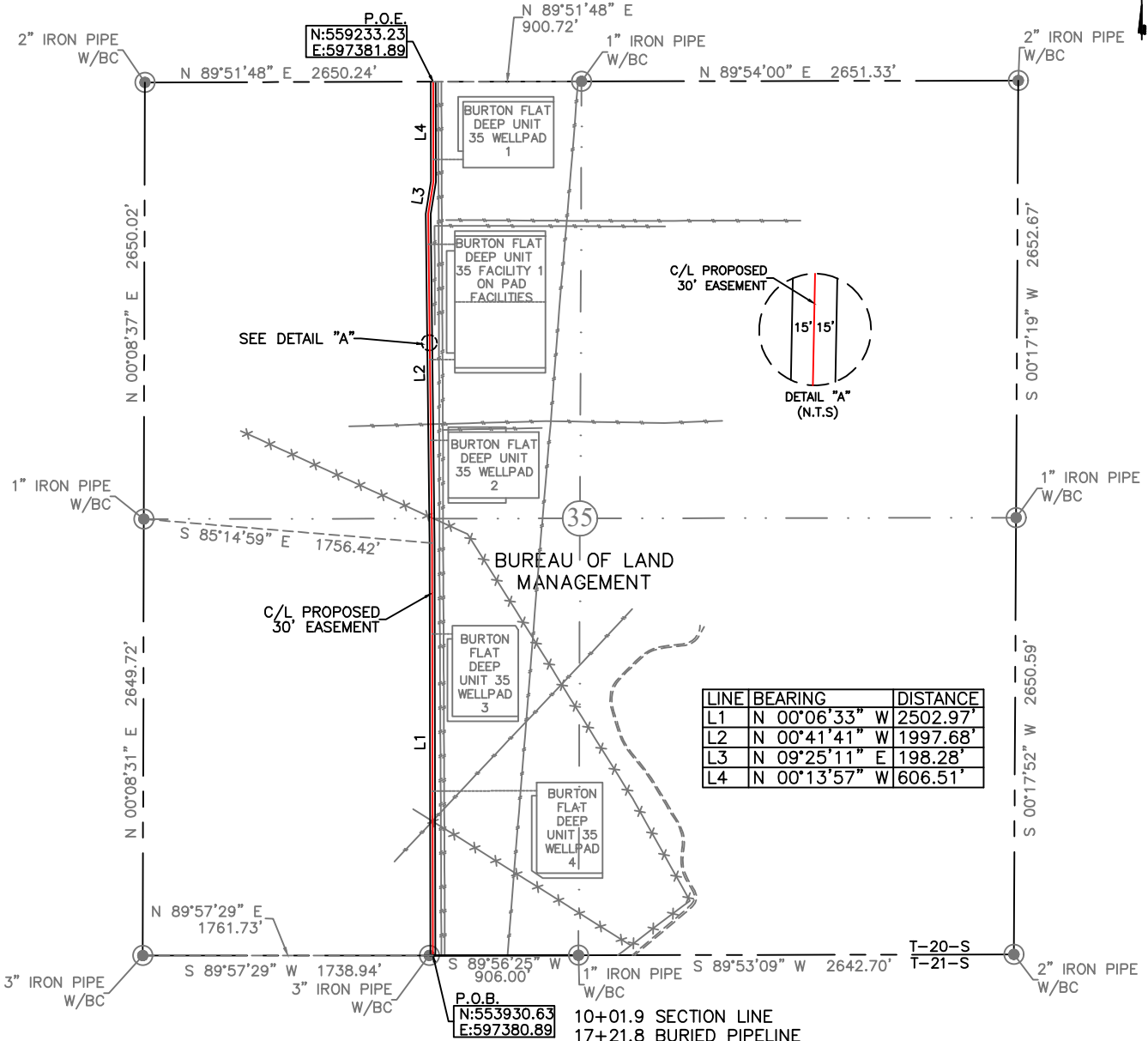
Bearings, distances and coordinates shown herein are based on New Mexico State Plane Coordinate System, NAD 83, East Zone 3001, US Survey Feet, all distances are grid.

I, B.L. Laman, New Mexico PLS No. 22404, hereby certify this survey to reflect an actual survey made on the ground under my supervision. This survey meets the minimum standards for surveying in New Mexico.

B.L. Laman PLS 22404
Date Signed: 04/01/2021
Horizon Row, LLC
P.O. Box 548, Dry Creek, LA
(903) 388-3045 70637
Employee of Horizon Row, LLC



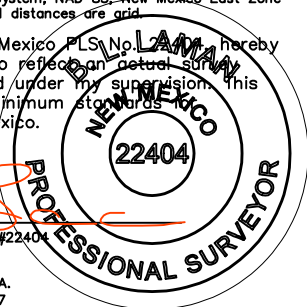
EXHIBIT "A"
ACCESS ROAD PLAT
SECTION 35, T20S-R28E, N.M.P.M.
EDDY COUNTY, NEW MEXICO



30' EASEMENT AREA = 3.65 ACRE(S)
5305.44 FEET OR 321.54 RODS

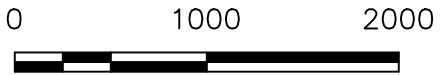
SEE THE ATTACHED LEGAL DESCRIPTION
Note: All bearings recited herein are based on the New Mexico State Plane Coordinate System, NAD 83, New Mexico East Zone 3001, US Survey Feet, all distances are grid.

I, B.L. Laman, New Mexico PLS No. 22404, hereby certify this survey to reflect an actual survey made on the ground under my supervision. This survey meets the minimum standards for surveying in New Mexico.



B.L. Laman PLS #22404
Date Signed: 04-01-2021
Horizonrow, LLC
P.O. Box 548, Dry Creek, LA.
(903) 388-3045 70637
Employee of Horizonrow, LLC

- 10+01.9 SECTION LINE
- 17+21.8 BURIED PIPELINE
- 18+16.9 FENCE/BURIED PIPELINE
- 18+98.6 EXISTING FLOWLINE
- 19+98.9 BURTON FLAT DEEP UNIT 35 WELLPAD 4 ACCESS ROAD
- 29+52.9 BURTON FLAT DEEP UNIT 35 WELLPAD 3 ACCESS ROAD
- 36+57.7 FENCE
- 41+28.4 BURTON FLAT DEEP UNIT 35 WELLPAD 2 ACCESS ROAD
- 41+90.5 BURIED PIPELINE
- 42+28.2 BURIED PIPELINE
- 46+17.3 BURTON FLAT DEEP UNIT 35 FACILITY 1 ACCESS ROAD
- 53+17.4 BURTON FLAT DEEP UNIT 35 FACILITY 1 ACCESS ROAD
- 58+35.7 BURTON FLAT DEEP UNIT 35 WELLPAD 1 ACCESS ROAD
- 63+07.3 SECTION LINE



HORIZON ROW LLC Drawn for:		DEVON ENERGY PRODUCTION COMPANY, L.P.	LINE NUMBER: 7670094R
		BURTON FLAT DEEP UNIT 35-26 PRIMARY ACCESS ROAD	WBS NUMBER: XX-140136.01.SLC
Drawn by: JEANNIE PERRY		PROPOSED 30' EASEMENT ON THE PROPERTY OF BUREAU OF LAND MANAGEMENT	SCALE: 1" = 1000'
		SECTION 35, T20S-R28E, N.M.P.M.	REVISIONS: DATE SURVEY: 3/2021
Date: 03/29/2021			

**SECTION 35, T20S-R28E, N.M.P.M.,
EDDY COUNTY, NEW MEXICO**

ACCESS ROAD PLAT

LEGAL DESCRIPTION

FOR

DEVON ENERGY PRODUCTION COMPANY, L.P.

BUREAU OF LAND MANAGEMENT

30' EASEMENT DESCRIPTION:

BEING an easement thirty (30) feet in width lying fifteen (15) feet on the right side and fifteen (15) feet on the left side of the survey centerline described below, being out of the southwest quarter (SW ¼) and the northwest quarter (NW ¼) of Section 35, Township 20 South, Range 28 East, N.M.P.M., Eddy County, New Mexico, and being out of a parcel of land owned by the Bureau of Land Management. Said centerline of easement being more particularly described as follows:

Commencing from a 3" iron pipe w/BC found for the southwest corner of Section 35;

Thence N 89°57'29" E, a distance of 1761.73' to the **Point of Beginning** of this easement having coordinates of Northing=553930.63 feet, Easting=597380.89 feet, and continuing the following courses;

Thence N 00°06'33" W a distance of 2502.97' to an angle point;

Thence N 00°41'41" W a distance of 1997.68' to an angle point;

Thence N 09°25'11" E a distance of 198.28' to an angle point;

Thence N 00°13'57" W a distance of 606.51' to the **Point of Ending** having coordinates of Northing=559233.23 feet, Easting=597381.89 feet, from said point a 1" iron pipe w/BC found for the north quarter corner of Section 35, T20S-R28E, N.M.P.M., Eddy County, New Mexico bears N 89°51'48" E a distance of 900.72', covering **5305.44' or 321.54 rods** and having an area of **3.65 acres**.

NOTES:

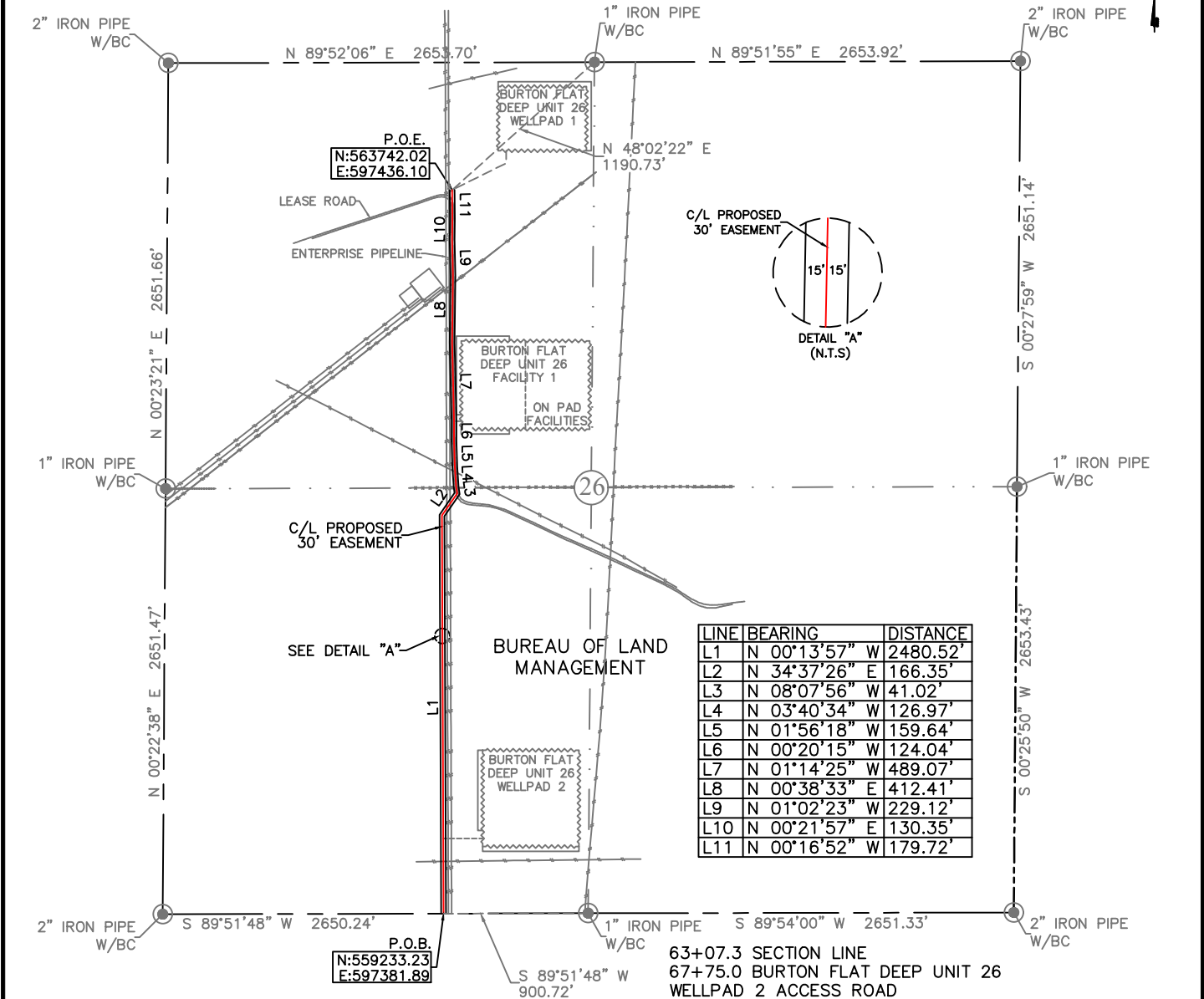
Bearings, distances and coordinates shown herein are based on New Mexico State Plane Coordinate System, NAD 83, East Zone 3001, US Survey Feet, all distances are grid.

I, B.L. Laman, New Mexico PLS No. 22404, hereby certify this survey to reflect an actual survey made on the ground under my supervision. This survey meets the minimum standards for surveying in New Mexico.

B.L. Laman PLS 22404
Date Signed: 04/01/2021
Horizon Row, LLC
P.O. Box 548, Dry Creek, LA
(903) 388-3045 70637
Employee of Horizon Row, LLC



EXHIBIT "A"
ACCESS ROAD PLAT
SECTION 26, T20S-R28E, N.M.P.M.
EDDY COUNTY, NEW MEXICO



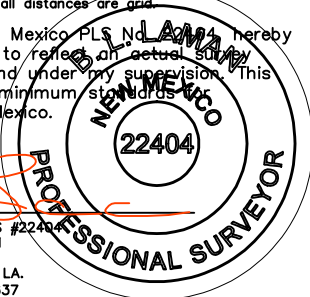
LINE	BEARING	DISTANCE
L1	N 00°13'57" W	2480.52'
L2	N 34°37'26" E	166.35'
L3	N 08°07'56" W	41.02'
L4	N 03°40'34" W	126.97'
L5	N 01°56'18" W	159.64'
L6	N 00°20'15" W	124.04'
L7	N 01°14'25" W	489.07'
L8	N 00°38'33" E	412.41'
L9	N 01°02'23" W	229.12'
L10	N 00°21'57" E	130.35'
L11	N 00°16'52" W	179.72'

- 63+07.3 SECTION LINE
- 67+75.0 BURTON FLAT DEEP UNIT 26 WELLPAD 2 ACCESS ROAD
- 82+60.8 BURIED PIPELINE
- 88+40.0 BURIED PIPELINE
- 88+72.0 EXISTING FLOWLINE
- 88+76.0 BURIED PIPELINE
- 89+47.2 EDGE OF ROAD
- 89+92.2 CATTLE GUARD
- 90+92.0 BURIED PIPELINE
- 94+05.9 BURTON FLAT DEEP UNIT 26 FACILITY 1
- 102+62.0 BURIED PIPELINE
- 107+76.4 EDGE OF ROAD
- 108+46.5 P.O.E./BURTON FLAT DEEP UNIT 26 WELLPAD 1 ACCESS ROAD

30' EASEMENT AREA = 3.13 ACRE(S)
4539.21 FEET OR 275.10 RODS

SEE THE ATTACHED LEGAL DESCRIPTION
Note: All bearings recited herein are based on the New Mexico State Plane Coordinate System, NAD 83, New Mexico East Zone 3001, US Survey Feet, all distances are grid.

I, B.L. Laman, New Mexico Professional Surveyor, hereby certify this survey to reflect an actual survey made on the ground under my supervision. This survey meets the minimum standards for surveying in New Mexico.

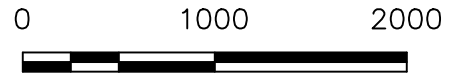


B.L. Laman
Date Signed: 04-01-2021
Horizonrow, LLC
P.O. Box 548, Dry Creek, LA.
(903) 388-3045 70637
Employee of Horizonrow, LLC

HORIZON ROW LLC
Drawn for: **devon**
Drawn by: JEANNIE PERRY
Date: 03/29/2021

DEVON ENERGY PRODUCTION COMPANY, L.P.
BURTON FLAT DEEP UNIT 35-26
PRIMARY ACCESS ROAD
PROPOSED 30' EASEMENT
ON THE PROPERTY OF
BUREAU OF LAND MANAGEMENT
SECTION 26, T20S-R28E, N.M.P.M.

LINE NUMBER: 7670094R
WBS NUMBER: XX-140136.01.SLC
SCALE: 1" = 1000'
REVISIONS:
DATE SURVEY: 3/2021



**SECTION 26, T20S-R28E, N.M.P.M.,
EDDY COUNTY, NEW MEXICO**

ACCESS ROAD PLAT

LEGAL DESCRIPTION

FOR

DEVON ENERGY PRODUCTION COMPANY, L.P.

BUREAU OF LAND MANAGEMENT

30' EASEMENT DESCRIPTION:

BEING an easement thirty (30) feet in width lying fifteen (15) feet on the right side and fifteen (15) feet on the left side of the survey centerline described below, being out of the southwest quarter (SW ¼) and the northwest quarter (NW ¼) of Section 26, Township 20 South, Range 28 East, N.M.P.M., Eddy County, New Mexico, and being out of a parcel of land owned by the Bureau of Land Management. Said centerline of easement being more particularly described as follows:

Commencing from a 1" iron pipe w/BC found for the south quarter corner of Section 26;

Thence S 89°51'48" W, a distance of 900.72' to the **Point of Beginning** of this easement having coordinates of Northing=559233.23 feet, Easting=597381.89 feet, and continuing the following courses;

Thence N 00°13'57" W a distance of 2480.52' to an angle point;

Thence N 34°37'26" E a distance of 166.35' to an angle point;

Thence N 08°07'56" W a distance of 41.02' to an angle point;

Thence N 03°40'34" W a distance of 126.97' to an angle point;

Thence N 01°56'18" W a distance of 159.64' to an angle point;

Thence N 00°20'15" W a distance of 124.04' to an angle point;

Thence N 01°14'25" W a distance of 489.07' to an angle point;

Thence N 00°38'33" E a distance of 412.41' to an angle point;

Thence N 01°02'23" W a distance of 229.12' to an angle point;

Thence N 00°21'57" E a distance of 130.35' to an angle point;

Thence N 00°16'52" W a distance of 179.72' to the **Point of Ending** having coordinates of Northing=563742.02 feet, Easting=597436.10 feet, from said point a 1" iron pipe w/BC found for the north quarter corner of Section 26, T20S-R28E, N.M.P.M., Eddy County, New Mexico bears N 48°02'22" E a distance of 1190.73', covering **4539.21' or 275.10 rods** and having an area of **3.13 acres**.

NOTES:

Bearings, distances and coordinates shown herein are based on New Mexico State Plane Coordinate System, NAD 83, East Zone 3001, US Survey Feet, all distances are grid.

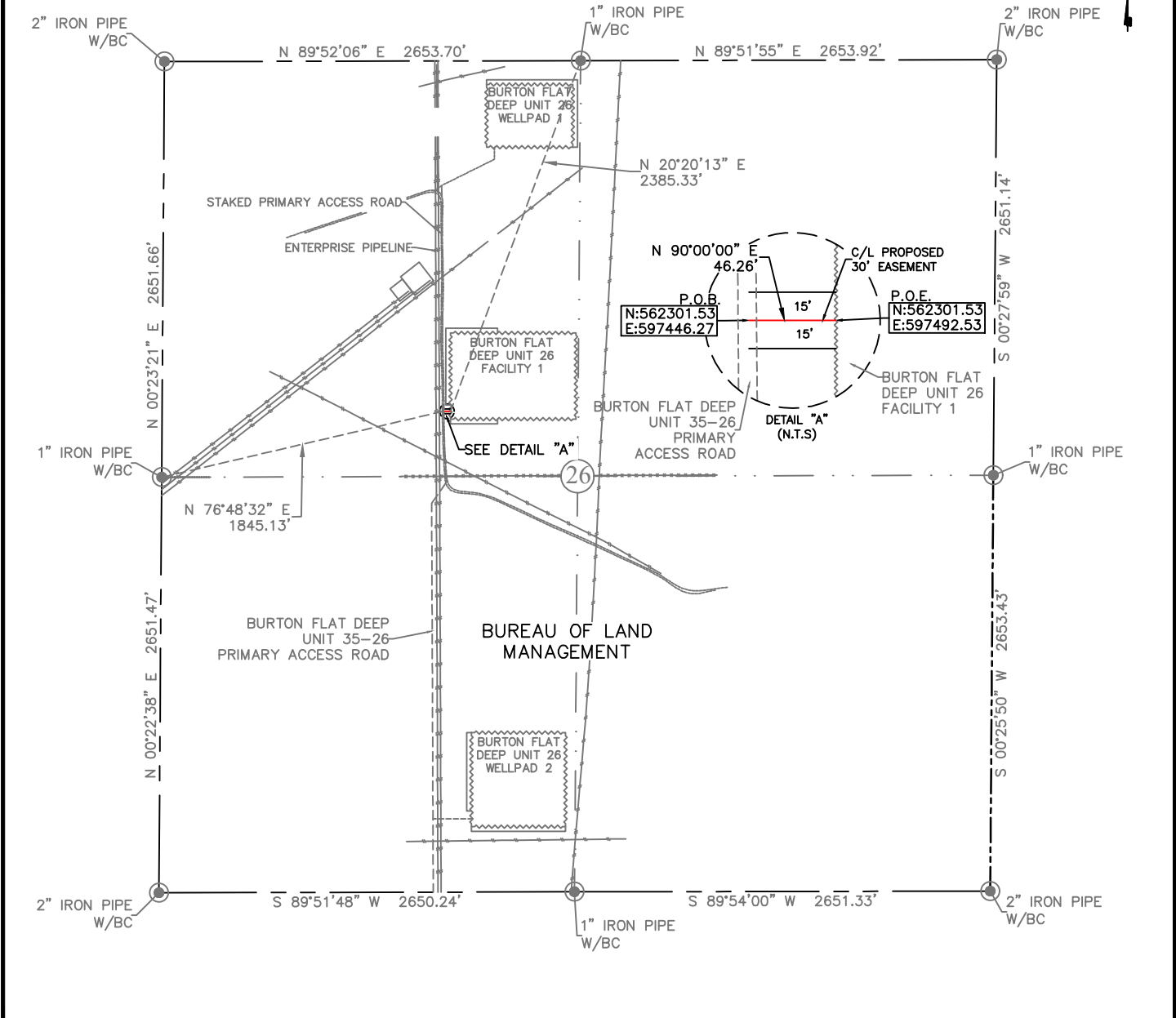
I, B.L. Laman, New Mexico PLS No. 22404, hereby certify this survey to reflect an actual survey made on the ground under my supervision. This survey meets the minimum standards for surveying in New Mexico.

B.L. Laman

B.L. Laman PLS 22404
Date Signed: 04/01/2021
Horizon Row, LLC
P.O. Box 548, Dry Creek, LA
(903) 388-3045 70637
Employee of Horizon Row, LLC



EXHIBIT "A"
ACCESS ROAD PLAT
SECTION 26, T20S-R28E, N.M.P.M.
EDDY COUNTY, NEW MEXICO



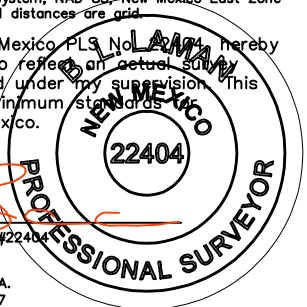
30' EASEMENT AREA = 0.032 ACRE(S)
46.26 FEET OR 2.80 RODS

0+00.0 P.O.B./BURTON FLAT DEEP 35-26
PRIMARY ACCESS ROAD
0+04.1 EDGE OF ROAD
0+46.3 P.O.E./BURTON FLAT DEEP UNIT 26 FACILITY 1

SEE THE ATTACHED LEGAL DESCRIPTION

Note: All bearings recited herein are based on the New Mexico State Plane Coordinate System, NAD 83, New Mexico East Zone 3001, US Survey Feet, all distances are grid.

I, B.L. Laman, New Mexico Professional Surveyor No. 22404, hereby certify this survey to reflect an actual survey made on the ground under my supervision. This survey meets the minimum standards for surveying in New Mexico.



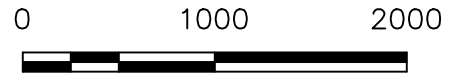
B.L. Laman
Date Signed: 04-01-2021
Horizonrow, LLC
P.O. Box 548, Dry Creek, LA.
(903) 388-3045 70637
Employee of Horizonrow, LLC

HORIZON ROW LLC

Drawn for:

Drawn by: JEANNIE PERRY
Date: 03/25/2021

DEVON ENERGY PRODUCTION COMPANY, L.P.	LINE NUMBER: 7670097R
BURTON FLAT DEEP UNIT 26 FACILITY 1 ACCESS ROAD	WBS NUMBER: XX-140136.01.SLC
PROPOSED 30' EASEMENT ON THE PROPERTY OF BUREAU OF LAND MANAGEMENT SECTION 26, T20S-R28E, N.M.P.M.	SCALE: 1" = 1000'
	REVISIONS:
	DATE SURVEY: 3/2021



**SECTION 26, T20S-R28E, N.M.P.M.,
EDDY COUNTY, NEW MEXICO**

ACCESS ROAD PLAT

LEGAL DESCRIPTION

FOR

DEVON ENERGY PRODUCTION COMPANY, L.P.

BUREAU OF LAND MANAGEMENT

30' EASEMENT DESCRIPTION:

BEING an easement thirty (30) feet in width lying fifteen (15) feet on the right side and fifteen (15) feet on the left side of the survey centerline described below, being out of the northwest quarter (NW ¼) of Section 26, Township 20 South, Range 28 East, N.M.P.M., Eddy County, New Mexico, and being out of a parcel of land owned by the Bureau of Land Management. Said centerline of easement being more particularly described as follows:

Commencing from a 1" iron pipe w/BC found for the west quarter corner of Section 26;

Thence N 76°48'32" E, a distance of 1845.13' to the **Point of Beginning** of this easement having coordinates of Northing=562301.53 feet, Easting=597446.27 feet, and continuing the following courses;

Thence N 90°00'00" E a distance of 46.26' to the **Point of Ending** having coordinates of Northing=562301.53 feet, Easting=597492.53 feet, from said point a 1" iron pipe w/BC found for the north quarter corner of Section 26, T20S-R28E, N.M.P.M., Eddy County, New Mexico bears N 20°20'13" E a distance of 2385.33', covering **46.26' or 2.80 rods** and having an area of **0.032 acres**.

NOTES:

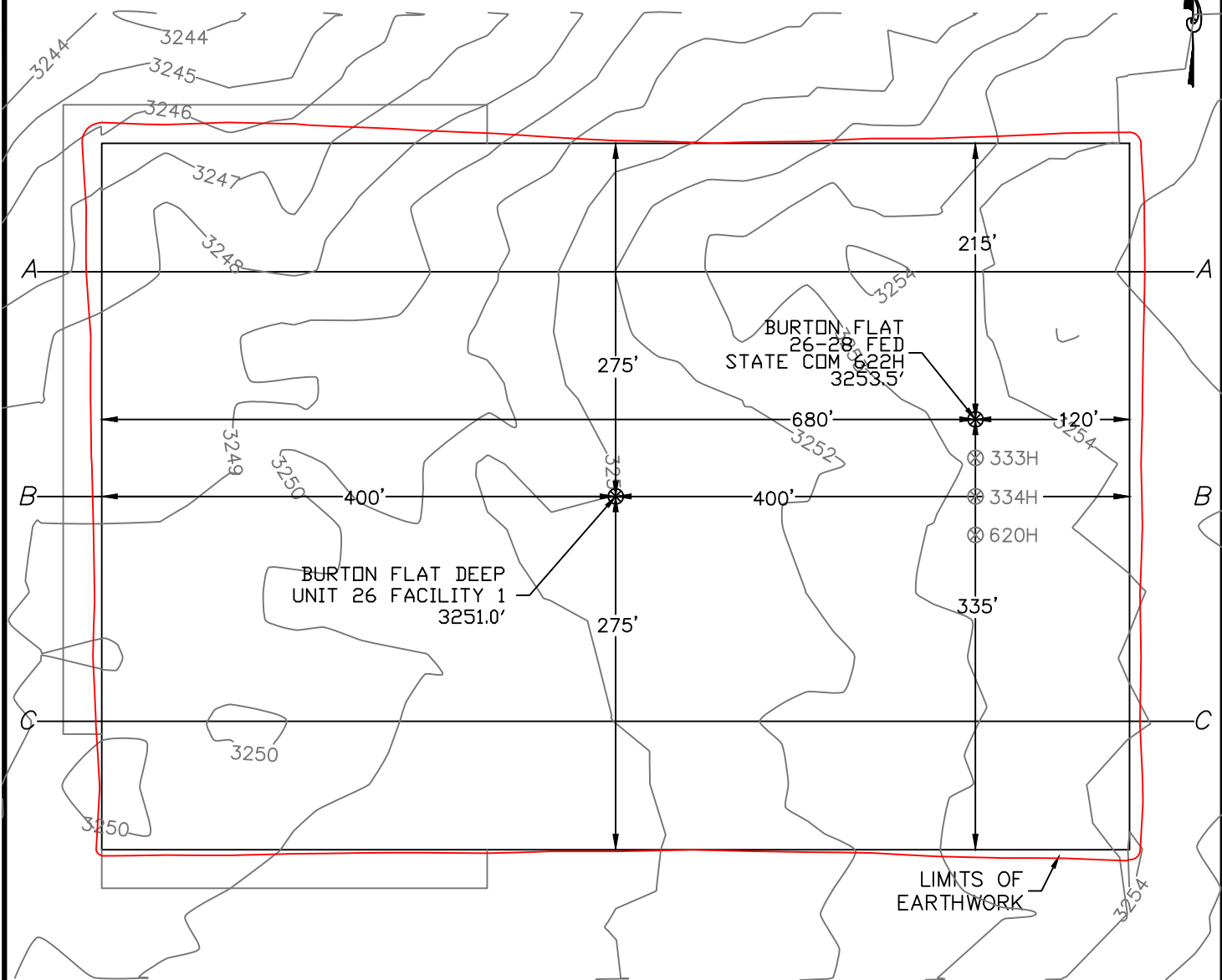
Bearings, distances and coordinates shown herein are based on New Mexico State Plane Coordinate System, NAD 83, East Zone 3001, US Survey Feet, all distances are grid.

I, B.L. Laman, New Mexico PLS No. 22404, hereby certify this survey to reflect an actual survey made on the ground under my supervision. This survey meets the minimum standards for surveying in New Mexico.

B.L. Laman PLS 22404
Date Signed: 04/01/2021
Horizon Row, LLC
P.O. Box 548, Dry Creek, LA
(903) 388-3045 70637
Employee of Horizon Row, LLC



SECTION 26, TOWNSHIP 20 SOUTH, RANGE 28 EAST, N.M.P.M.
 EDDY COUNTY, STATE OF NEW MEXICO
 PLAN VIEW



DEVON ENERGY PRODUCTION COMPANY, L.P.
 BURTON FLAT 26-28 FED STATE COM 622H
 LOCATED 1951 FT. FROM THE NORTH LINE
 AND 2518 FT. FROM THE WEST LINE OF
 SECTION 26, TOWNSHIP 20 SOUTH,
 RANGE 28 EAST, N.M.P.M.
 EDDY COUNTY, STATE OF NEW MEXICO



EARTHWORK QUANTITIES FOR
 BURTON FLAT DEEP UNIT 26 FACILITY 1

CUT	FILL	NET
13,480 CY	13,481 CY	1 CY

EARTHWORK QUANTITIES ARE ESTIMATED

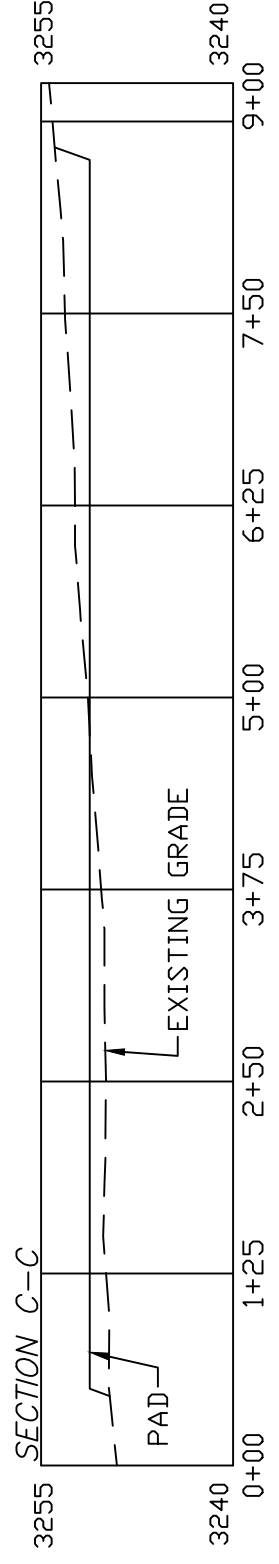
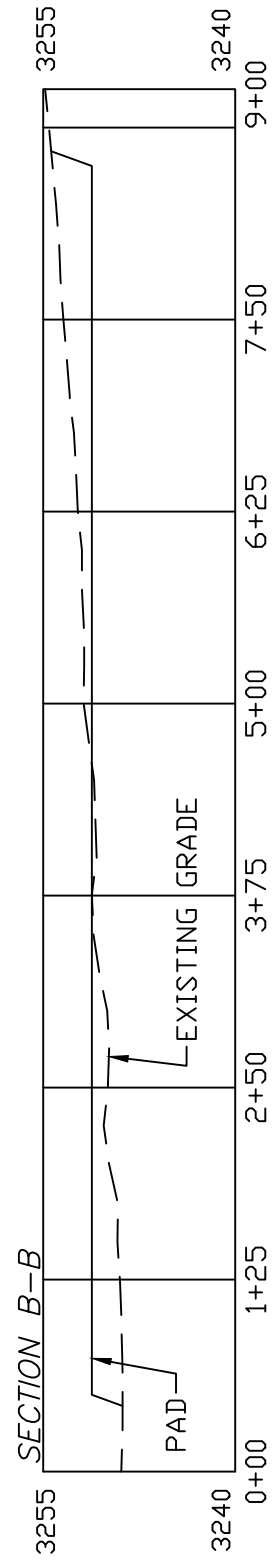
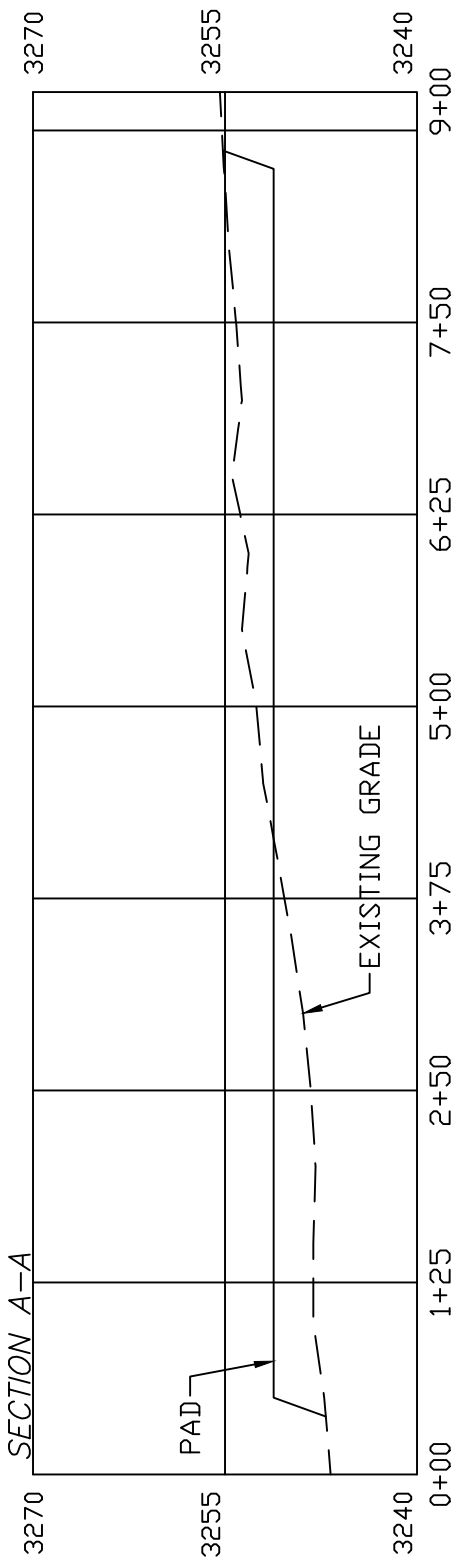
HORIZON ROW LLC

DEVON ENERGY PRODUCTION CO., L.P.

Drawn by: CHRIS MAAS Date: 03/27/2021
 REV: 8/16/2021

Drawn for:

SECTION 26, TOWNSHIP 20 SOUTH, RANGE 28 EAST, N.M.P.M.
 EDDY COUNTY, STATE OF NEW MEXICO
 CROSS SECTIONS



SCALE 1" = 125' HORIZONTAL
 SCALE 1" = 15' VERTICAL

Drawn for:
HORIZON ROW LLC

DEVON ENERGY PRODUCTION CO., L.P.	
Drawn by: CHRIS MAAS	Date: 03/27/2021 REV: 8/16/2021



DEVON ENERGY PRODUCTION COMPANY, L.P.
 BURTON FLAT 26-28 FED STATE COM 622H
 LOCATED 1951 FT. FROM THE NORTH LINE
 AND 2518 FT. FROM THE WEST LINE OF
 SECTION 26, TOWNSHIP 20 SOUTH,
 RANGE 28 EAST, N.M.P.M.
 EDDY COUNTY, STATE OF NEW MEXICO

EARTHWORK QUANTITIES FOR
 BURTON FLAT DEEP UNIT 26 FACILITY 1


CUT	FILL	NET
13,480 CY	13,481 CY	1 CY

EARTHWORK QUANTITIES ARE ESTIMATED

Exhibit "A-2"

S/2 NW/4 of Section 26, S/2 N/2 of Sections 27 & 28, T-20-S, R-28-E, Eddy County,
New Mexico, Wolfcamp Formation

Sec. 28				Sec. 27				Sec. 26			



Tract 1:
USA NMNM-108513
(80 acres)




Tract 2:
J A Harrell et al
(80 acres)



Tract 3:
USA NMNM-0428854
(80 acres)



Tract 4:
ST NM VB-0691
(160 acres)



Burton Flat 26-28 Fed State Com 622H
SHL: Sec. 26-20S-28E 1,951' FNL & 2,518' FWL
BHL: Sec. 28-20S-28E 1,870' FNL & 20' FWL



Exhibit "A-2"
OWNERSHIP BREAKDOWN – Wolfcamp formation
S2NW4 of Section 26; S2N2 of Section 27; S2N2 of Section 28, Township 20 South,
Range 28 East of Eddy County, NM
Burton Flat 26-28 Fed State Com 622H

TRACTS 1, 2, and 3 OWNERSHIP (encompassing the S2NW4 of Section 26-T20S-R28E; S2N2 of Section 27-T20S-R28E; being 240 acres)

Owner	Net Acres	Unit WI	Status
Devon Energy Production Company, L.P. 333 W. Sheridan Avenue Oklahoma City, OK 73102	218.7398496	54.6849624%	Committed
Claremont Corporation PO Box 3326 Tulsa, OK 74101	0.0909456	0.022736%	Uncommitted
Davoil Inc. PO Box 122269 Fort Worth, TX 76121	0.6461496	0.161537%	Uncommitted
GW Holdings Inc. (dba Great Western Drilling Ltd.) PO Box 1659 Midland, TX 79702	1.1727576	0.293189%	Uncommitted
Javelina Partners 616 Texas Street Fort Worth, TX 76102	2.425212	0.606303%	Committed
Redfern Enterprises Inc. PO Box 2127 Midland, TX 79702	0.851208	0.212802%	Uncommitted
Sabinal Energy, LLC 1780 Hughes Landing Blvd., Suite 1200 The Woodlands, TX 77380	13.2102864	3.302572%	Uncommitted
Sieb Resources PO Box 1107 Richmond, TX 77046	0.4383768	0.109594%	Uncommitted
Zorro Partners, Ltd. 616 Texas Street Fort Worth, TX 76102	2.425212	0.606303%	Committed
TRACTS 1, 2, 3, and 4 TOTAL	240.00	60%	

TRACT 4 OWNERSHIP (S2N2 of Section 28-T20S-R28E, being 160 acres)

Owner	Net Acres	Unit WI	Status
Devon Energy Production Company, L.P. 333 W. Sheridan Avenue Oklahoma City, OK 73102	48.00	12.00%	Committed
COG Operating, LLC (dba ConocoPhillips Company) 600 W. Illinois Ave. Midland, TX 79701	112.00	28.00%	Uncommitted
TRACT 5 TOTAL	160.00	40%	

UNIT RECAPITULATION:

S2NW4 of Section 26; S2N2 of Section 27; S2N2 of Section 28 of T20S-R28E; being 400 acres.

Devon Energy Production Company, L.P.	66.684962%	WI
Claremont Corporation	0.022736%	WI
Davoil Inc.	0.161537%	WI
GW Holdings Inc. (dba Great Western Drilling Ltd.)	0.293189	WI
Javelina Partners	0.606303%	WI
Redfern Enterprises Inc.	0.212802%	WI
Sabinal Energy, LLC	3.302572%	WI
Sieb Resources	0.109594%	WI
Zorro Partners, Ltd.	0.606303%	WI
COG Operating, LLC (dba ConocoPhillips Company)	28.00%	WI
UNIT TOTAL:	100%	WI

Overriding Royalty Owners

AARON HEIMKE
903 FRESHES LN
WOODBIDGE, VA 22191

ANN T TOLLEFSON REV LVG TRUST DTD
JUNE 7 2006 ANN TOLLEFSON TRUSTEE
PO BOX 639
STORY, WY 82842

ARD OIL LTD
PO BOX 101027
FORT WORTH, TX 76185

BARBARA L DUNIGAN LE LIFE ESTATE
THOMAS L DUNIGAN JR RMNDRMN
1000 CORDOVA PL NO 569
SANTA FE, NM 87505

BETH TROWBRIDGE CRAIG
5115 KIM LN
CHEYENNE, WY 82009

BRITT TROWBRIDGE
2509 23RD AVE SE
ROCHESTER, MN 55904

CHILDRENS HOSPITAL FOUNDATION
2201 BROADWAY FL6
OAKLAND, CA 94612

CHRISTOPHER C BYNUM SEP PROP
PO BOX 1550
HOUSTON, TX 77251

CONNIE FONG DUNN
5511 N DELNO AVE
FRESNO, CA 93711

CRM 2018 LP
PO BOX 51933
MIDLAND, TX 79710

DAWN LAFARA-WILLIAMS
800 E 11TH ST
EDMOND, OK 73034

ENPLAT III LLC
1200 SUMMIT AVE STE 350
FORT WORTH, TX 76102

ESTATE OF GWENDOLYN P RUTLEDGE
ALEXIS A SCOTT PERSONAL REP

28 SCOTT PL
SANTA FE, NM 87507

GENE EDWARD TROWBRIDGE III
AKA TREY TROWBRIDGE
50000 215TH AVE
PLAINVIEW, MN 55964

HUDSON NEW MEXICO MIN TRUST
616 TEXAS ST
FORT WORTH, TX 76102

JEANETTE PROBANDT TRUST
JEFFREY WILLIAM PROBANDT TTEE
PO BOX 5575
MIDLAND, TX 79704

JENNIFER A BYNUM TIGHE SEPARATE PROPERTY
2713 E CATHEDRAL ROCK DR
PHOENIX, AZ 85048

JOE B SCHUTZ
PO BOX 973
SANTA FE, NM 87504

JOHN GERARD FRANKOT JR REV LVG TR DTD 9-29-2014
JOHN GERARD FRANKOT JR TTEE
1940 VERBANIA DR
LAS VEGAS, NV 89134

JOHN HALAGAN
9 JEFFERSON
IRVINE, CA 92620

JOHN W GATES LLC
706 West Grand Street
ARTESIA, NM 88210

JORIE B LAMB REVOCABLE TRUST
JORIE B LAMB TTEE
6955 N DURANGO DR STE 1115-270
LAS VEGAS, NV 89149

JUDITH A WEST
PO BOX 1948
CULLMAN, AL 35056

KATHLEEN M BYNUM SEP PROP
5323 MILLER AVE
DALLAS, TX 75206

LESLIE A MALLETT 2014 SEPERATE PROPERTY
TRUST LESLIE A MALLETT TTEE
5915 NW JACKSON CT
CAMAS, WA 98607

LISA HENDRICKS
8170 CASSIAN CT
LAS VEGAS, NV 89129

LORI JANZEN
196 HARTFORD DR
NEWPORT BEACH, CA 92660

MARCIA S MAYFIELD REV TRUST
MARCIA S MAYFIELD TR
9616 VICKSBURG AVE
LUBBOCK, TX 79424

MARGARET M PALM
311 GRANDVIEW PL
SAN ANTONIO, TX 78209

MARY CURTISS MAYFIELD
PO BOX 110915
BIG BEAR LAKE, CA 92315

NORBERT M MCCA
202 CROSSBOW RD
ARTESIA, NM 88210

OAKLAND SOCIETY FOR PREVENTION
OF CRUELTY OF ANIMALS
8323 BALDWIN ST
OAKLAND, CA 94609

PATRICIA BOYLE YOUNG
PO BOX 1639
SOLANA BEACH, CA 92075

PATRICIA MARR SEP PROP
4024 LA ADELITA DR
EL PASO, TX 79922

PENASCO PETROLEUM LLC
PO BOX 2292
ROSWELL, NM 88202

ROBERT THOMAS FRANKOT REV LVG TR DTD 10-08-2014
ROBERT THOMAS FRANKOT TTEE
7587 E PLACITA DE LA PROSA
TUCSON, AZ 85750

ROBERTA MCCA
202 CROSSBOW RD
ARTESIA, NM 88210

ROLLA R HINKLE III
PO BOX 2292
ROSWELL, NM 88202

RONALD L MARCUM & SYLVIA G MARCUM

4574 WEEPING WILLOW DR
EL PASO, TX 79922

ROSINA C SCHUTZ
22 BRILLIANT SKY DR
SANTA FE, NM 87508

SUDIE MARIE ADAMS
2351 WET PRONG RD
MULBERRY, TN 37359

TER-MACK LP
124 LARKSPUR LOOP
ALTO, NM 88312

THOMAS ALBERT FRANKOT REV LVG TR DTD 11-14-2014
THOMAS ALBERT FRANKOT TTEE
10644 LACE VINE ARBOR
LAS VEGAS, NV 89144

TYLER TROWBRIDGE
9514 CIVIC WAY APT 301
PROSPECT, KY 40059

WILDHORSE INTEREST LLC
218 N MAIN ST STE C
MIDLAND, TX 79705

WILLIAM EDWARD STEINMANN JR &
PATRICIA ANNE STEINMANN JOINT TENANTS
286 LINCOLN HILLS DR
ALTO, NM 88312

WINNIE HELEN HAYES
107 JADE CIRCLE
KNIGHTDALE, NC 27545



Devon Energy Production Company LP 405 552 8002 Phone
333 West Sheridan Avenue www.devonenergy.com
Oklahoma City, OK 73102

July 14, 2021

Claremont Corporation
PO Box 3226
Tulsa, OK 74101

RE: Well Proposals- Burton Flat 26-28 Fed Com 331H, 332H, 333H, 621H, and 622H
NW/4 of Section 26 & N/2 of Sections 27 and 28; all in 20S-28E
Eddy County, New Mexico

To whom it may concern:

Devon Energy Production Company, L.P. ("Devon"), as Operator, proposes to drill and complete the following five (5) wells:

- Burton Flat 26-28 Fed Com 331H as a horizontal well to an approximate landing TVD of 8,827', bottom hole TVD' of 8,601', and approximate TMD of 21,327' into the Bone Spring formation at an approximate SHL of 342' FNL and 2,456' FWL of Section 26-T20S-R28E and an approximate BHL of 440' FNL and 20' FWL of Section 28-T20S-R28E, Eddy County, New Mexico (collectively with all five proposed wells, the "Wells"). Enclosed for your review is Devon's AFE, indicating drilling costs, completion costs, and overall completed well costs.
- Burton Flat 26-28 Fed Com 332H as a horizontal well to an approximate landing TVD of 8,912', bottom hole TVD' of 8,674', and approximate TMD of 21,412' into the Bone Spring formation at an approximate SHL of 402' FNL and 2,456' FWL of Section 26-T20S-R28E and an approximate BHL of 1,310' FNL and 20' FWL of Section 28-T20S-R28E, Eddy County, New Mexico (collectively with all five proposed wells, the "Wells"). Enclosed for your review is Devon's AFE, indicating drilling costs, completion costs, and overall completed well costs.
- Burton Flat 26-28 Fed Com 333H as a horizontal well to an approximate landing TVD of 8,837', bottom hole TVD' of 8,598', and approximate TMD of 21,337' into the Bone Spring formation at an approximate SHL of 1,981' FNL and 2,518' FWL of Section 26-T20S-R28E and an approximate BHL of 2,200' FNL and 20' FWL of Section 28-T20S-R28E, Eddy County, New Mexico (collectively with all five proposed wells, the "Wells"). Enclosed for your review is Devon's AFE, indicating drilling costs, completion costs, and overall completed well costs.
- Burton Flat 26-28 Fed Com 621H as a horizontal well to an approximate landing TVD of 9,071', bottom hole TVD' of 8,882', and approximate TMD of 21,571' into the Wolfcamp formation at an approximate SHL of 372' FNL and 2,456' FWL of Section 26-T20S-R28E and an approximate BHL of 875' FNL and 20' FWL of Section 28-T20S-R28E, Eddy County, New Mexico (collectively with all five proposed wells, the "Wells"). Enclosed for your review is Devon's AFE, indicating drilling costs, completion costs, and overall completed well costs.



July 14, 2021
Page 2

- Burton Flat 26-28 Fed Com 622H as a horizontal well to an approximate landing TVD of 9,100', bottom hole TVD' of 8,883', and approximate TMD of 21,640' into the Wolfcamp formation at an approximate SHL of 1,951' FNL and 2,518' FWL of Section 26-T20S-R28E and an approximate BHL of 1,870' FNL and 20' FWL of Section 28-T20S-R28E, Eddy County, New Mexico (collectively with all five proposed wells, the "Wells"). Enclosed for your review is Devon's AFE, indicating drilling costs, completion costs, and overall completed well costs.

Devon reserves the right to modify the locations and drilling plans described above in order to address surface and subsurface concerns. Devon will advise of any such modifications.

Each of the Wells will be drilled within a horizontal spacing unit that includes lands lying outside the boundaries of the Burton Flat Deep Unit ("BFDU") with lands lying within the boundaries of the BFDU. Since a portion of the wellbore lateral will traverse lands lying outside the boundaries of the BFDU, the Unit Operating Agreement dated July 1, 1972 for the BFDU is not applicable. Consequently, Devon proposes that the parties enter into a new Operating Agreement covering the NW/4 of Section 26 and the N/2 of Sections 27 and 28, T20S-R28E, Eddy County, New Mexico limited the Bone Spring and Wolfcamp formations. This new Operating Agreement would only apply to wellbores that traverse lands outside and inside the boundaries of the BFDU. Any wellbores that traverse lands lying totally within the boundaries of the BFDU would still be governed by the Unit Operating Agreement dated July 1, 1972.

In order to develop this horizontal spacing unit, Devon must have a voluntary agreement (such as the new Operating Agreement) or a compulsory pooling order in place for each working interest owner. If a voluntary agreement cannot be reached within 30 days of receipt of this letter, Devon will apply to the New Mexico Oil Conversation Division for an order pooling your interest into the horizontal spacing unit for the Wells, if uncommitted at such time.

Please indicate your election to participate in the drilling and completion of each of the Wells in the spaces provided below, within 30 days of receipt, by signing and returning one (1) copy of this letter and AFE, along with your well data requirements sheet. A Communization Agreement for said Wells will be supplied for your review and execution at a later date.

If your election is to participate, a copy of the new Operating Agreement and a cash call invoice will be sent following receipt of a timely election.

I understand this is a unique scenario that may elicit a lot of questions, so please do not hesitate to contact me at (405) 552-8002 or via email at Andy.Bennett@devon.com if you have any questions concerning this proposal.

Very truly yours,

Devon Energy Production Company, L.P.



Andy Bennett, CPL
Senior Staff Landman

July 14, 2021
Page 3

Claremont Corporation:

_____ **To Participate** in the proposal of the Burton Flat 26-28 Fed Com 331H

_____ **Not To Participate** in the proposal of the Burton Flat 26-28 Fed Com 331H

_____ **To Participate** in the proposal of the Burton Flat 26-28 Fed Com 332H

_____ **Not To Participate** in the proposal of the Burton Flat 26-28 Fed Com 332H

_____ **To Participate** in the proposal of the Burton Flat 26-28 Fed Com 333H

_____ **Not To Participate** in the proposal of the Burton Flat 26-28 Fed Com 333H

_____ **To Participate** in the proposal of the Burton Flat 26-28 Fed Com 621H

_____ **Not To Participate** in the proposal of the Burton Flat 26-28 Fed Com 621H

_____ **To Participate** in the proposal of the Burton Flat 26-28 Fed Com 622H

_____ **Not To Participate** in the proposal of the Burton Flat 26-28 Fed Com 622H

Agreed to and Accepted this _____ day of _____, 2021.

Claremont Corporation:

By: _____

Title: _____



Devon Energy Production Company LP 405 552 8002 Phone
333 West Sheridan Avenue www.devonenergy.com
Oklahoma City, OK 73102

May 20, 2021

ConocoPhillips Company (fka COG Operating, LLC)
Attn: Lizzy Laufer
600 West Illinois Avenue
Midland, TX 79701

RE: Well Proposals- Burton Flat 26-28 Fed Com 331H, 332H, 333H, 621H, and 622H
NW/4 of Section 26 & N/2 of Sections 27 and 28; all in 20S-28E
Eddy County, New Mexico

Ms. Laufer:

Devon Energy Production Company, L.P. ("Devon"), as Operator, proposes to drill and complete the following five (5) wells:

- Burton Flat 26-28 Fed Com 331H as a horizontal well to an approximate landing TVD of 8,827', bottom hole TVD' of 8,601', and approximate TMD of 21,327' into the Bone Spring formation at an approximate SHL of 342' FNL and 2,456' FWL of Section 26-T20S-R28E and an approximate BHL of 440' FNL and 20' FWL of Section 28-T20S-R28E, Eddy County, New Mexico (collectively with all three proposed wells, the "Wells"). Enclosed for your review is Devon's AFE, indicating drilling costs, completion costs, and overall completed well costs.
- Burton Flat 26-28 Fed Com 332H as a horizontal well to an approximate landing TVD of 8,912', bottom hole TVD' of 8,674', and approximate TMD of 21,412' into the Bone Spring formation at an approximate SHL of 402' FNL and 2,456' FWL of Section 26-T20S-R28E and an approximate BHL of 1,310' FNL and 20' FWL of Section 28-T20S-R28E, Eddy County, New Mexico (collectively with all three proposed wells, the "Wells"). Enclosed for your review is Devon's AFE, indicating drilling costs, completion costs, and overall completed well costs.
- Burton Flat 26-28 Fed Com 333H as a horizontal well to an approximate landing TVD of 8,837', bottom hole TVD' of 8,598', and approximate TMD of 21,337' into the Bone Spring formation at an approximate SHL of 1,981' FNL and 2,518' FWL of Section 26-T20S-R28E and an approximate BHL of 2,200' FNL and 20' FWL of Section 28-T20S-R28E, Eddy County, New Mexico (collectively with all three proposed wells, the "Wells"). Enclosed for your review is Devon's AFE, indicating drilling costs, completion costs, and overall completed well costs.
- Burton Flat 26-28 Fed Com 621H as a horizontal well to an approximate landing TVD of 9,071', bottom hole TVD' of 8,882', and approximate TMD of 21,571' into the Wolfcamp formation at an approximate SHL of 372' FNL and 2,456' FWL of Section 26-T20S-R28E and an approximate BHL of 875' FNL and 20' FWL of Section 28-T20S-R28E, Eddy County, New Mexico (collectively with all three proposed wells, the "Wells"). Enclosed for your review is Devon's AFE, indicating drilling costs, completion costs, and overall completed well costs.

May 20, 2021
Page 2

- Burton Flat 26-28 Fed Com 622H as a horizontal well to an approximate landing TVD of 9,100', bottom hole TVD' of 8,883', and approximate TMD of 21,640' into the Wolfcamp formation at an approximate SHL of 1,951' FNL and 2,518' FWL of Section 26-T20S-R28E and an approximate BHL of 1,870' FNL and 20' FWL of Section 28-T20S-R28E, Eddy County, New Mexico (collectively with all three proposed wells, the "Wells"). Enclosed for your review is Devon's AFE, indicating drilling costs, completion costs, and overall completed well costs.

Devon reserves the right to modify the locations and drilling plans described above in order to address surface and subsurface concerns. Devon will advise of any such modifications.

Devon is proposing to drill the Wells under the terms of the modified 2015 AAPL form of Operating Agreement ("JOA"). The JOA will be supplied to those parties interested in participating. The JOA will have the following general provisions:

- Devon Energy Production Company, L.P. named as Operator
- Contract Area: NW/4 of Section 26 and the N/2 of Sections 27 and 28, T20S-R28E, Eddy County, NM
- 100/300% Non-Consenting Penalty
- Overhead rates of \$8,000 DWR/\$800 PWR

Please indicate your election to participate in the drilling and completion of the Wells in the spaces provided below, within 30 days of receipt, by signing and returning one (1) copy of this letter and AFE, along with your well data requirements sheet. A Communization Agreement for said Wells will be supplied for your review and execution at a later date.

If your election is to participate, a cash call invoice will be sent following receipt of a timely election.

If an agreement cannot be reached within 30 days of receipt of this letter by all parties, Devon will apply to the New Mexico Oil Conversation Division for compulsory pooling of your interest into a spacing unit for the Wells, if uncommitted at such time.

Please do not hesitate to contact me at (405) 552-8002 or via email at Andy.Bennett@dv.com if you have any questions concerning this proposal.

Very truly yours,

Devon Energy Production Company, L.P.



Andy Bennett, CPL
Senior Staff Landman

May 20, 2021
Page 3

ConocoPhillips Company (fka COG Operating, LLC):

_____ **To Participate** in the proposal of the Burton Flat 26-28 Fed Com 331H

_____ **Not To Participate** in the proposal of the Burton Flat 26-28 Fed Com 331H

_____ **To Participate** in the proposal of the Burton Flat 26-28 Fed Com 332H

_____ **Not To Participate** in the proposal of the Burton Flat 26-28 Fed Com 332H

_____ **To Participate** in the proposal of the Burton Flat 26-28 Fed Com 333H

_____ **Not To Participate** in the proposal of the Burton Flat 26-28 Fed Com 333H

_____ **To Participate** in the proposal of the Burton Flat 26-28 Fed Com 621H

_____ **Not To Participate** in the proposal of the Burton Flat 26-28 Fed Com 621H

_____ **To Participate** in the proposal of the Burton Flat 26-28 Fed Com 622H

_____ **Not To Participate** in the proposal of the Burton Flat 26-28 Fed Com 622H

Agreed to and Accepted this _____ day of _____, 2021.

ConocoPhillips Company (fka COG Operating, LLC):

By: _____

Title: _____



Authorization for Expenditure

AFE # XX-141225.01
 Well Name: BURTON FLAT 26-28 FED COM 622H AFE Date: 5/19/2021
 Cost Center Number: 1094578001 State: NM
 Legal Description: 26-20S-28E County/Parish: EDDY
 Revision:

Explanation and Justification:

AFE to Drill & Complete the Burton Flat 26-28 Fed Com 622H.

Code	Intangible Description	Drilling Costs	Completion Costs	Dry Hole Costs	Total Costs
6040110	CHEMICALS - OTHER	0.00	138,214.00	0.00	138,214.00
6060100	DYED LIQUID FUELS	172,172.30	138,564.00	0.00	310,736.30
6080100	DISPOSAL - SOLIDS	57,510.29	1,067.00	0.00	58,577.29
6080110	DISP-SALTWATER & OTH	0.00	9,602.00	0.00	9,602.00
6080115	DISP VIA PIPELINE SW	0.00	90,000.00	0.00	90,000.00
6090100	FLUIDS - WATER	10,743.85	279,473.00	0.00	290,216.85
6100100	PERMIT SURVEY&TITLE	30,000.00	0.00	0.00	30,000.00
6100110	RIGHT OF WAY	25,000.00	0.00	0.00	25,000.00
6110120	ROAD&SITE PREP M&S	0.00	12,247.50	0.00	12,247.50
6110130	ROAD&SITE PREP SVC	30,000.00	36,233.00	0.00	66,233.00
6110170	DAMAGE & REMEDIATION	5,000.00	0.00	0.00	5,000.00
6120100	I & C SERVICES	0.00	45,528.75	0.00	45,528.75
6130170	COMM SVCS - WAN	2,940.19	0.00	0.00	2,940.19
6130360	ROTC - ENGINEERING	0.00	4,863.00	0.00	4,863.00
6130370	ROTC - GEOSTEERING	13,531.12	0.00	0.00	13,531.12
6140160	ENV-SERVICES	1,000.00	0.00	0.00	1,000.00
6150100	CH LOG PERFRTG&WL SV	0.00	224,516.00	0.00	224,516.00
6170100	PULLING&SWABBING SVC	0.00	15,000.00	0.00	15,000.00
6170110	SNUBBG&COIL TUBG SVC	0.00	128,153.00	0.00	128,153.00
6190100	TRCKG&HL-SOLID&FLUID	50,832.81	0.00	0.00	50,832.81
6190110	TRUCKING&HAUL OF EQP	46,939.46	28,784.00	0.00	75,723.46
6200130	CONSLT & PROJECT SVC	124,081.64	87,761.00	0.00	211,842.64
6230120	SAFETY SERVICES	35,116.08	0.00	0.00	35,116.08
6300270	SOLIDS CONTROL SRVCS	53,416.32	0.00	0.00	53,416.32
6310120	STIMULATION SERVICES	0.00	464,474.00	0.00	464,474.00
6310190	PROPPANT PURCHASE	0.00	482,330.00	0.00	482,330.00
6310200	CASING & TUBULAR SVC	53,628.76	0.00	0.00	53,628.76
6310250	CEMENTING SERVICES	161,326.80	0.00	0.00	161,326.80
6310280	DAYWORK COSTS	514,459.55	0.00	0.00	514,459.55
6310300	DIRECTIONAL SERVICES	226,391.54	0.00	0.00	226,391.54
6310310	DRILL BITS	84,020.22	0.00	0.00	84,020.22
6310330	DRILL&COMP FLUID&SVC	100,609.73	24,029.00	0.00	124,638.73
6310370	MOB & DEMOBILIZATION	4,059.61	0.00	0.00	4,059.61
6310380	OPEN HOLE EVALUATION	16,456.32	0.00	0.00	16,456.32
6310480	TSTNG-WELL, PL & OTH	0.00	165,931.00	0.00	165,931.00
6310600	MISC PUMPING SERVICE	0.00	24,656.00	0.00	24,656.00
6320100	EQPMNT SVC-SRF RNTL	83,079.84	150,913.00	0.00	233,992.84
6320110	EQUIP SVC - DOWNHOLE	28,112.88	51,314.00	0.00	79,426.88
6320160	WELDING SERVICES	2,541.17	2,100.00	0.00	4,641.17
6320190	WATER TRANSFER	0.00	67,153.00	0.00	67,153.00
6350100	CONSTRUCTION SVC	0.00	115,933.24	0.00	115,933.24
6520100	LEGAL FEES	10,000.00	0.00	0.00	10,000.00
6550110	MISCELLANEOUS SVC	30,509.70	2,000.00	0.00	32,509.70
6630110	CAPITAL OVERHEAD	7,413.79	28,339.81	0.00	35,753.60

Costs on this form are estimates only. Working Interest Owners should not consider these estimates



Authorization for Expenditure

AFE # XX-141225.01

Well Name: BURTON FLAT 26-28 FED COM 622H

AFE Date: 5/19/2021

Cost Center Number: 1094578001

State: NM

Legal Description: 26-20S-28E

County/Parish: EDDY

Revision:

Code	Intangible Description	Drilling Costs	Completion Costs	Dry Hole Costs	Total Costs
6740340	TAXES OTHER	0.00	25,000.00	0.00	25,000.00
	Total Intangibles	1,980,893.97	2,844,179.30	0.00	4,825,073.27

Code	Tangible Description	Drilling Costs	Completion Costs	Dry Hole Costs	Total Costs
6120110	I&C EQUIPMENT	0.00	50,520.28	0.00	50,520.28
6120120	MEASUREMENT EQUIP	0.00	28,116.00	0.00	28,116.00
6300150	SEPARATOR EQUIPMENT	0.00	351,750.22	0.00	351,750.22
6300220	STORAGE VESSEL&TANKS	0.00	21,129.60	0.00	21,129.60
6300230	PUMPS - SURFACE	0.00	7,220.70	0.00	7,220.70
6310150	CASG-COND&DRIVE PIPE	20,000.00	0.00	0.00	20,000.00
6310420	TUBING & COMPONENTS	0.00	79,266.00	0.00	79,266.00
6310460	WELLHEAD EQUIPMENT	36,796.57	67,008.00	0.00	103,804.57
6310530	SURFACE CASING	13,192.02	0.00	0.00	13,192.02
6310540	INTERMEDIATE CASING	95,752.80	0.00	0.00	95,752.80
6310550	PRODUCTION CASING	373,238.74	0.00	0.00	373,238.74
6310580	CASING COMPONENTS	6,446.89	0.00	0.00	6,446.89
6330100	PIPE,FIT,FLANG,CPLNG	0.00	124,630.29	0.00	124,630.29
	Total Tangibles	545,427.02	729,641.09	0.00	1,275,068.11

TOTAL ESTIMATED COST	2,526,320.99	3,573,820.39	0.00	6,100,141.38
-----------------------------	---------------------	---------------------	-------------	---------------------

WORKING INTEREST OWNER APPROVAL

Company Name:

Signature:

Print Name:

Title:

Date:

Email:

Note: Please include/attach well requirement data with ballot.

Costs on this form are estimates only. Working Interest Owners should not consider these estimates

Chronology of Contacts between Devon Energy Production Company, L.P. (“Devon”) and the Uncommitted Interest Owners in Case No. 22185, 22186, 22187, 22188, 22189 & 22190:

1. Well Proposal Letter Burton Flat 26-28 Fed State Com 331H-336H and 621H-624H Wells from Devon to all the working interest owners in May and July of 2021 (Exhibit A-3).
2. Initial email with discussion of agreements/drafts between Devon Energy Production Company, L.P. and the working interest owners, occurred in May and July 2021, following the mailing of the proposal letter.
3. Follow up email and phone call efforts with working interest owners, in July through September 2021, were not reciprocated and the interests remained uncommitted. Some working interest owners, such as Sabinal and ConocoPhillips, among others, have indicated a desire to enter into a mutually agreeable Joint Operating Agreement, and Devon is in negotiations with those owners as we speak.
4. Emailed with Sabinal Energy, LLC on September 30, 2021. They responded that they have entered an appearance in the Cases, but do not object to the Cases moving forward on October 7, 2021.



TAB 3

Case No. 22185:

- Exhibit B: Affidavits of Joseph Dixon, Geologist
- Exhibit B-1: Structure Map
- Exhibit B-2: Stratigraphic Cross Section
- Exhibit B-3: Gross Isochore
- Exhibit B-4: Gun Barrel View
- Exhibit B-5: Trajectory Cross-section

Case No. 22186:

- Exhibit B: Affidavits of Joseph Dixon, Geologist
- Exhibit B-1: Structure Map
- Exhibit B-2: Stratigraphic Cross Section
- Exhibit B-3: Gross Isochore
- Exhibit B-4: Gun Barrel View
- Exhibit B-5: Trajectory Cross-section

Case No. 22187:

- Exhibit B: Affidavits of Joseph Dixon, Geologist
- Exhibit B-1: Structure Map
- Exhibit B-2: Stratigraphic Cross Section
- Exhibit B-3: Gross Isochore
- Exhibit B-4: Gun Barrel View
- Exhibit B-5: Trajectory Cross-section

**STATE OF NEW MEXICO
ENERGY, MINERALS AND NATURAL RESOURCES DEPARTMENT
OIL CONSERVATION DIVISION**


**APPLICATIONS OF DEVON ENERGY PRODUCTION
COMPANY, L.P., FOR A HORIZONTAL SPACING UNIT
AND COMPULSORY POOLING, EDDY COUNTY, NEW MEXICO**

Case No. 22185

AFFIDAVIT OF JOE DIXON

I, Joe Dixon, being duly sworn on oath, state the following:

1. I am over the age of 18, and I have personal knowledge of the matters stated herein.
2. I am employed as a petroleum geologist for Devon Energy Production Company, L.P. (“Devon”), and I am familiar with the subject application and the geology involved.
3. This affidavit is submitted in connection with the filing by Devon of the above-referenced compulsory pooling application pursuant to 19.15.4.12.A(1) NMAC.
4. I have testified previously by affidavit before the Oil Conservation Division (“Division”) as an expert petroleum geologist; my credentials have been made a matter of record, and I have been qualified as an expert by the Division.
 - a. I have a Bachelor of Science Degree in Geology from Purdue University and a Master of Science Degree in Geology from Oklahoma State University.
 - b. I have worked on New Mexico Oil and Gas matters since November 2020.
5. **Exhibit B-1** is a structure map showing the depth (subsea) to the top of the Wolfcamp formation, a marker that defines the base of the target interval for the proposed



well. Contour interval is 20'. The unit being pooled is outlined by red rectangle. The structure map shows that there is a regional down-dip to the East-Southeast. I do not observe any faulting, pinchouts, or other geologic impediments to developing this targeted interval.

6. **Exhibit B-2** is a stratigraphic cross-section flattened on the Wolfcamp top. Each well in the cross-section contains a gamma ray, resistivity, and porosity log. The cross-section demonstrates continuity and consistent thickness across the target zone. The well logs on the cross-section give a representative sample of the 3rd Bone Spring Sand. The landing zone is highlighted by the well number.

7. Additional exhibits for the benefit of the Division's review include **Exhibit B-3**, a gross isochore of the 3rd Bone Spring Sand, as well as **Exhibits B-4 and B-5**. **Exhibit B-4** is a gun barrel representation of the unit, and **Exhibit B-5** is a structural cross section built along the wellbore trajectory.

8. I conclude from the attached exhibits that:

- a. The horizontal spacing and proration unit is justified from a geologic standpoint.
- b. There are no structural impediments or faulting that will interfere with horizontal development.
- c. Each quarter-quarter section in the unit will contribute more or less equally to production.

9. The preferred well orientation in this area is East-West so that the wells run sub-perpendicular to the inferred orientation of the maximum horizontal stress.


10. The Exhibits to this Affidavit were prepared by me or compiled from Devon's company business records under my direct supervision.

11. The granting of this Application is in the interests of conservation, the prevention of waste and the drilling of unnecessary wells, and the protection of correlative rights.

12. The foregoing is correct and complete to the best of my knowledge and belief.

[Signature page follows]

FURTHER AFFIANT SAYETH NAUGHT



Joseph Dixon

Subscribed to and sworn before me this 30 day of September, 2021.





Notary Public

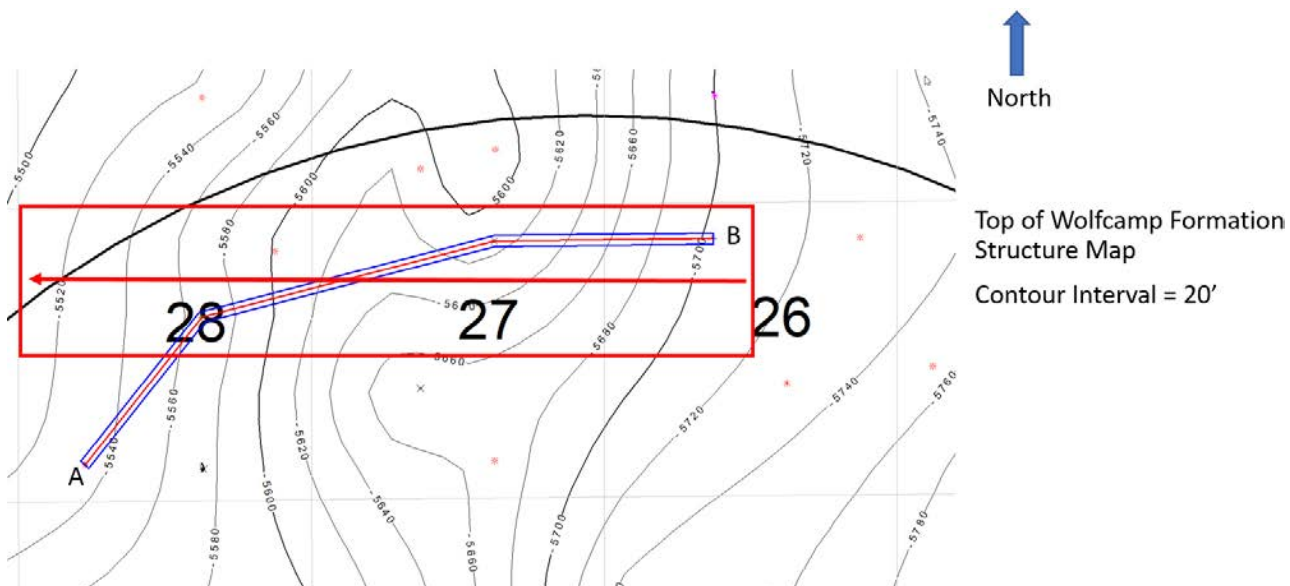


Exhibit B-1 is a structure map showing the depth (subsea) to the top of the Wolfcamp formation, a marker that defines the base of the target interval for the proposed well.

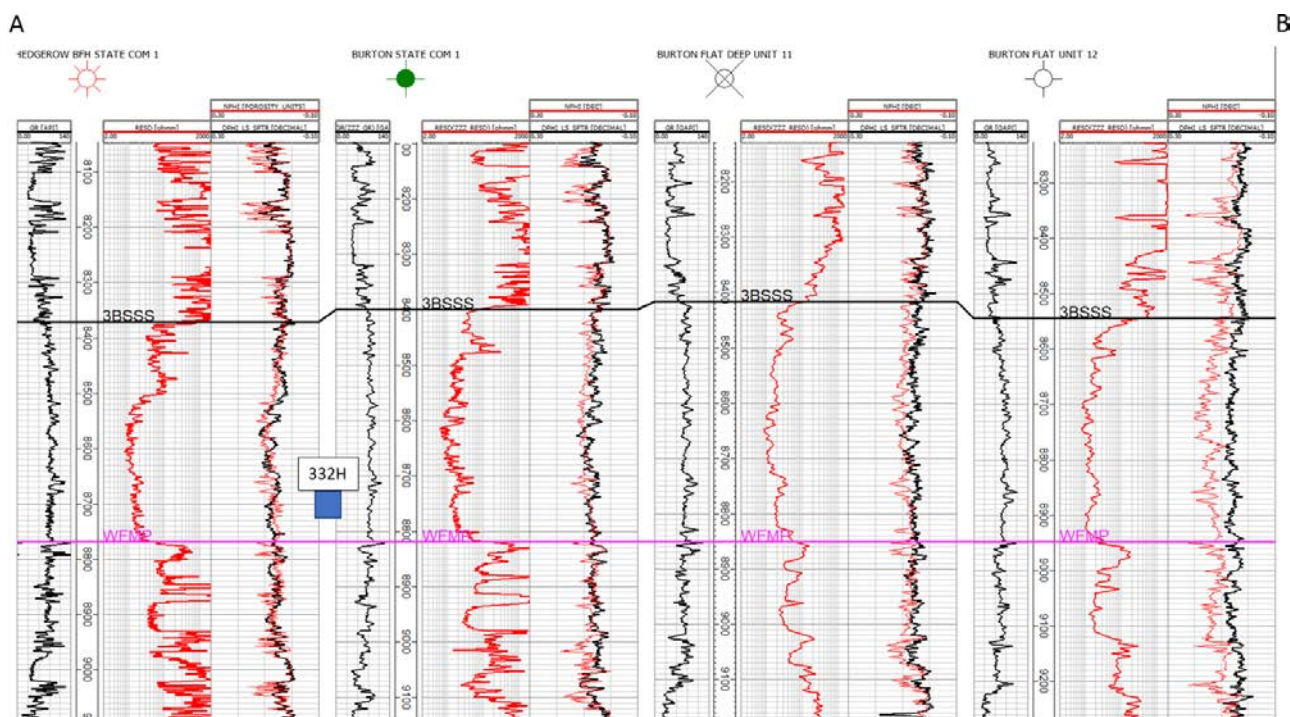


Exhibit B-2 Cross-section A to B. Stratigraphic cross-section hung on top of Wolfcamp. Target interval indicated by well number.



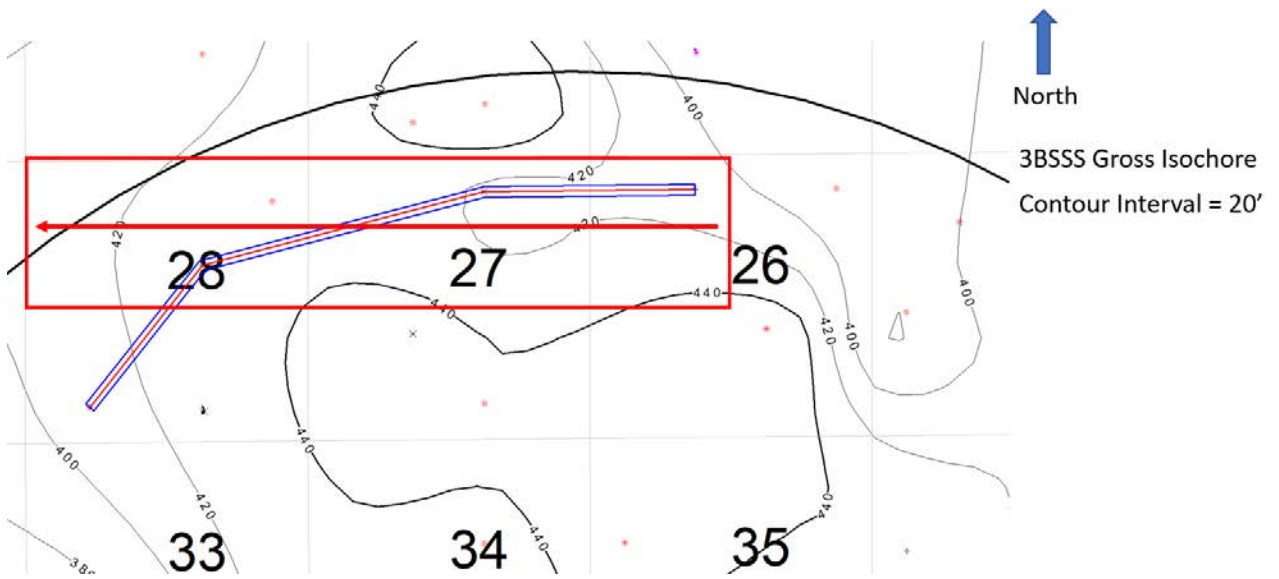


Exhibit B-3 is a gross isochore of the 3rd Bone Springs Sandstone target formation with a 20' contour interval. Map demonstrates continuity and consistent thickness of the target zone.



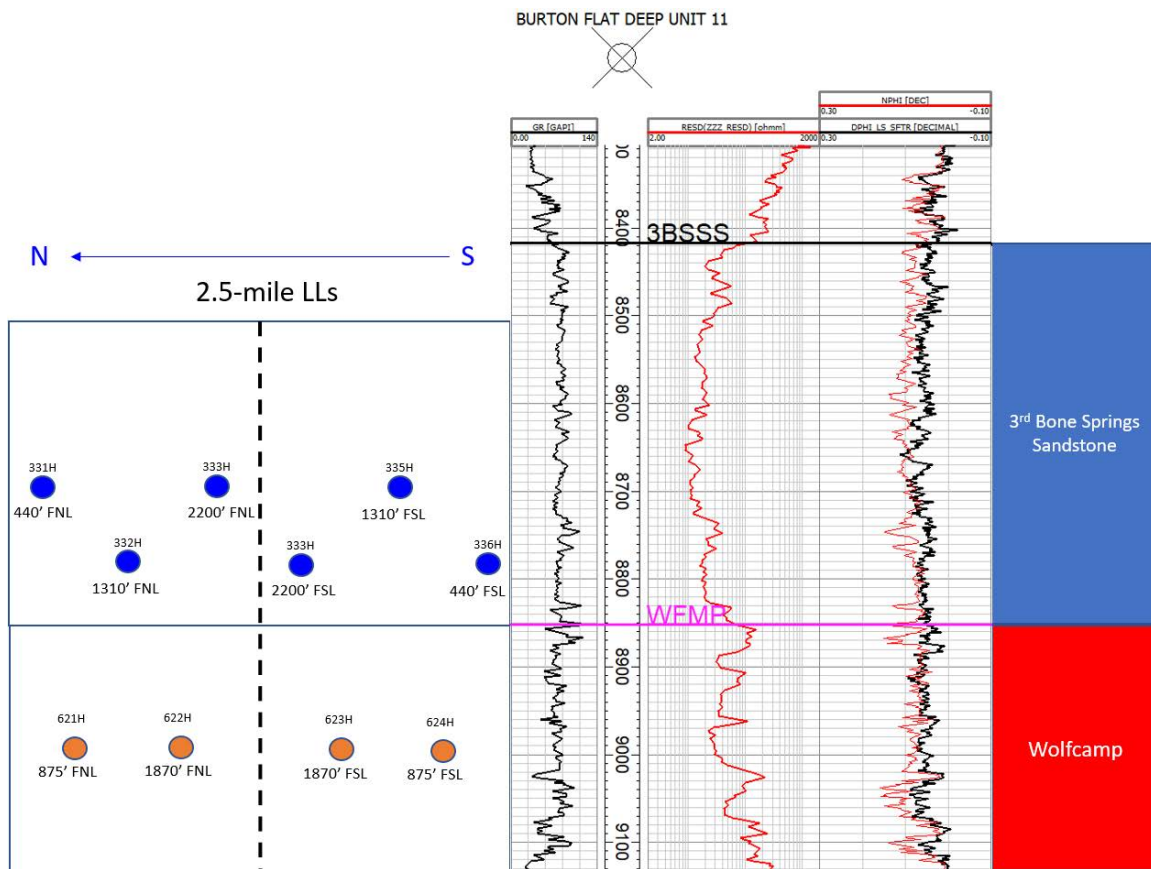


Exhibit B-4 is a gun barrel representation of the unit.

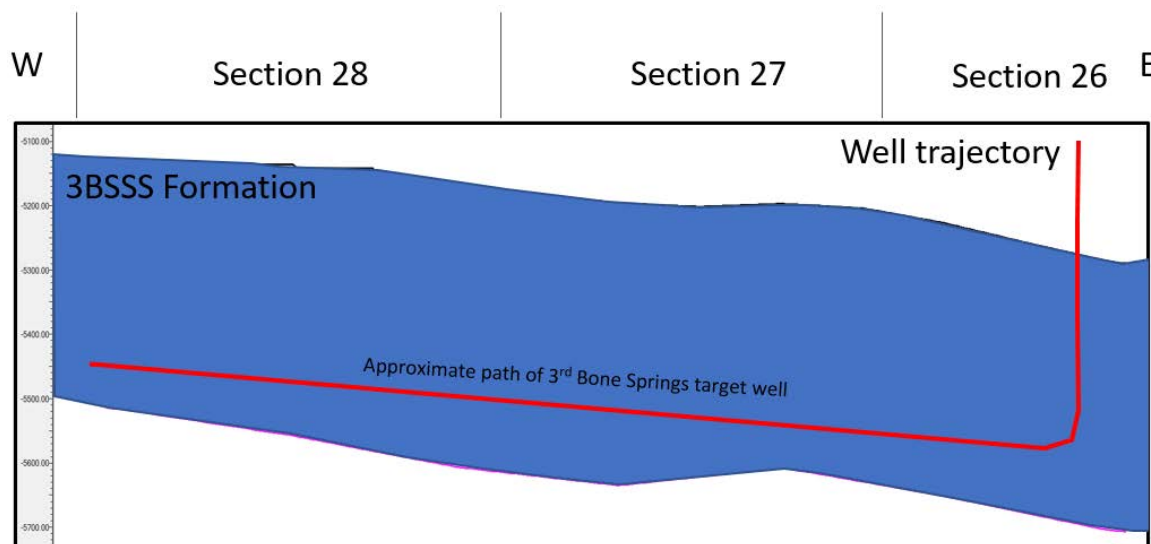


Exhibit B-5 is a cross section with approximate well trajectory.



**STATE OF NEW MEXICO
ENERGY, MINERALS AND NATURAL RESOURCES DEPARTMENT
OIL CONSERVATION DIVISION**


**APPLICATIONS OF DEVON ENERGY PRODUCTION
COMPANY, L.P., FOR A HORIZONTAL SPACING UNIT
AND COMPULSORY POOLING, EDDY COUNTY, NEW MEXICO**

Case No. 22186

AFFIDAVIT OF JOE DIXON

I, Joe Dixon, being duly sworn on oath, state the following:

1. I am over the age of 18, and I have personal knowledge of the matters stated herein.
2. I am employed as a petroleum geologist for Devon Energy Production Company, L.P. (“Devon”), and I am familiar with the subject application and the geology involved.
3. This affidavit is submitted in connection with the filing by Devon of the above-referenced compulsory pooling application pursuant to 19.15.4.12.A(1) NMAC.
4. I have testified previously by affidavit before the Oil Conservation Division (“Division”) as an expert petroleum geologist; my credentials have been made a matter of record, and I have been qualified as an expert by the Division.
 - a. I have a Bachelor of Science Degree in Geology from Purdue University and a Master of Science Degree in Geology from Oklahoma State University.
 - b. I have worked on New Mexico Oil and Gas matters since November 2020.
5. **Exhibit B-1** is a structure map showing the depth (subsea) to the top of the Wolfcamp formation, a marker that defines the top of the target interval for the proposed



well. Contour interval is 20'. The unit being pooled is outlined by red rectangle. The structure map shows that there is a regional down-dip to the East-Southeast. I do not observe any faulting, pinchouts, or other geologic impediments to developing this targeted interval.

6. **Exhibit B-2** is a stratigraphic cross-section flattened on the Wolfcamp top. Each well in the cross-section contains a gamma ray, resistivity, and porosity log. The cross-section demonstrates continuity and consistent thickness across the target zone. The well logs on the cross-section give a representative sample of the Wolfcamp formation. The landing zone is highlighted by the well number.

7. Additional exhibits for the benefit of the Division's review include **Exhibit B-3**, a gross isochore of the Wolfcamp XY, as well as **Exhibits B-4 and B-5**. **Exhibit B-4** is a gun barrel representation of the unit, and **Exhibit B-5** is a structural cross section built along the wellbore trajectory.

8. I conclude from the attached exhibits that:

- a. The horizontal spacing and proration unit is justified from a geologic standpoint.
- b. There are no structural impediments or faulting that will interfere with horizontal development.
- c. Each quarter-quarter section in the unit will contribute more or less equally to production.

9. The preferred well orientation in this area is East-West so that the wells run sub-perpendicular to the inferred orientation of the maximum horizontal stress.


10. The Exhibits to this Affidavit were prepared by me or compiled from Devon's company business records under my direct supervision.

11. The granting of this Application is in the interests of conservation, the prevention of waste and the drilling of unnecessary wells, and the protection of correlative rights.

12. The foregoing is correct and complete to the best of my knowledge and belief.

[Signature page follows]

FURTHER AFFIANT SAYETH NAUGHT



Joseph Dixon

Subscribed to and sworn before me this 30 day of September, 2021.





Notary Public

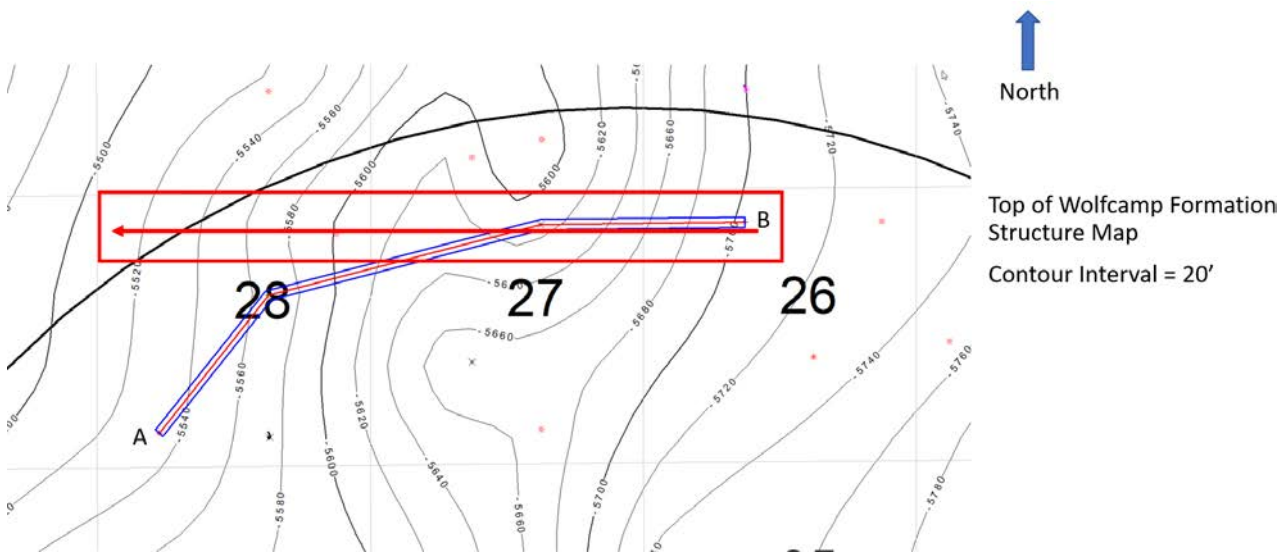


Exhibit B-1 is a structure map showing the depth (subsea) to the top of the Wolfcamp formation, a marker that defines the top of the target interval for the proposed well.

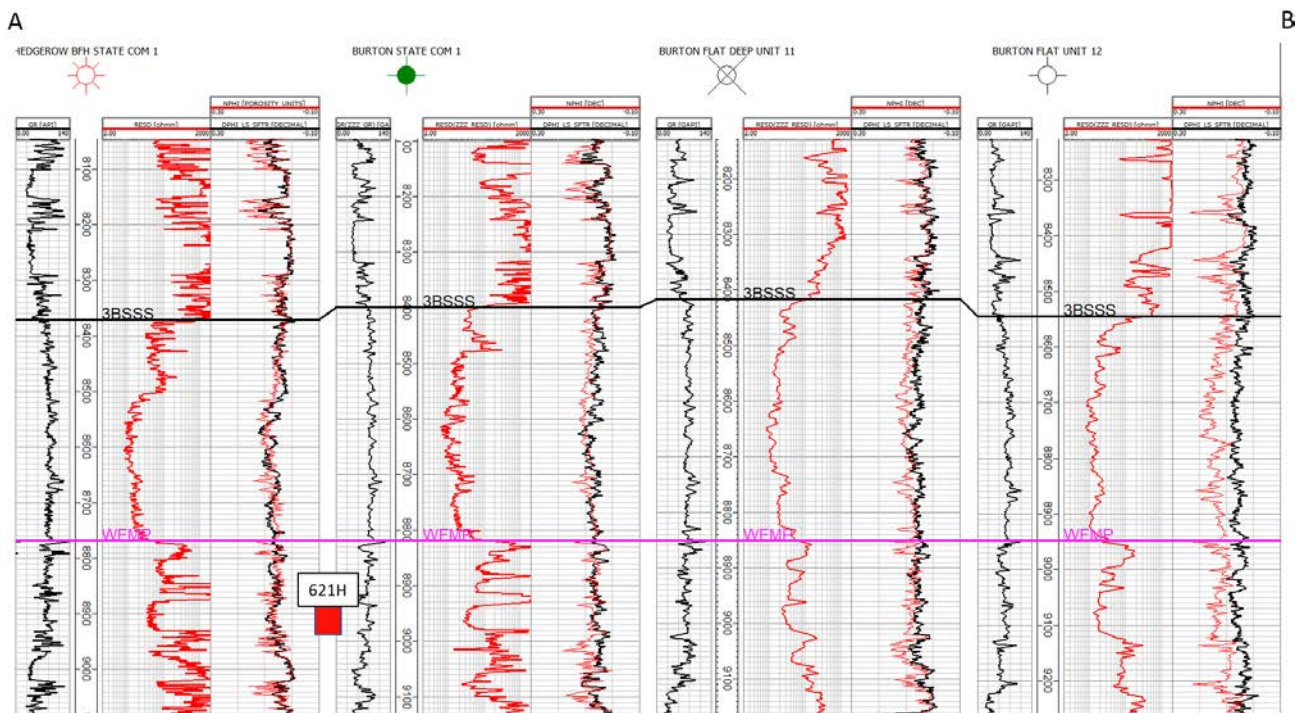



Exhibit B-2 Cross-section A to B. Stratigraphic cross-section hung on top of Wolfcamp. Target interval indicated by well number.



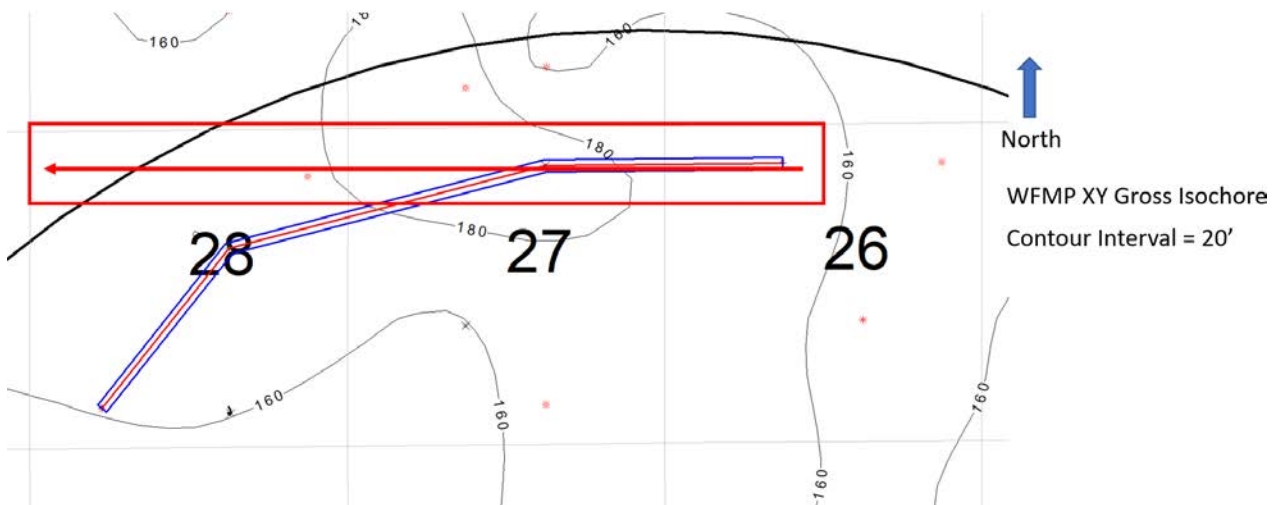


Exhibit B-3 is a gross isochore of the Wolfcamp XY target formation with a 20' contour interval. Map demonstrates continuity and consistent thickness of the target zone.

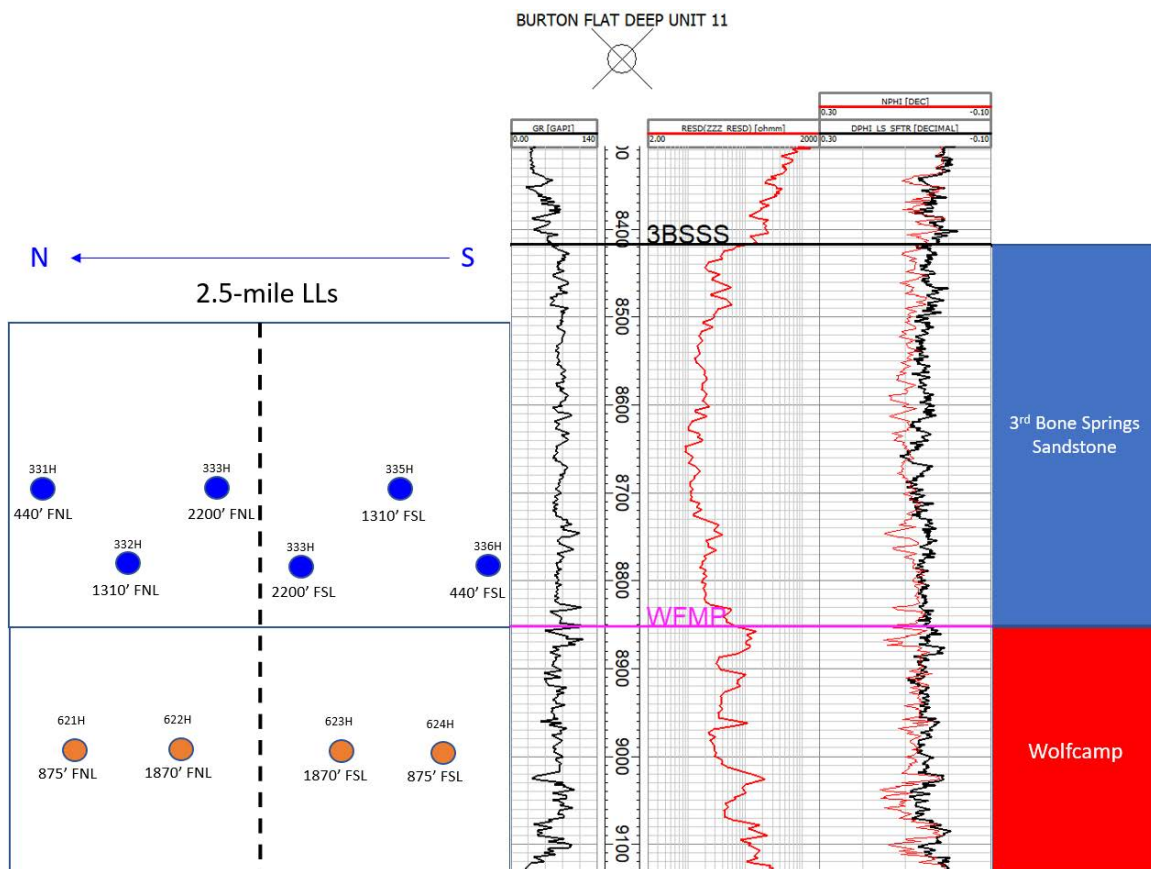


Exhibit B-4 is a gun barrel representation of the unit.



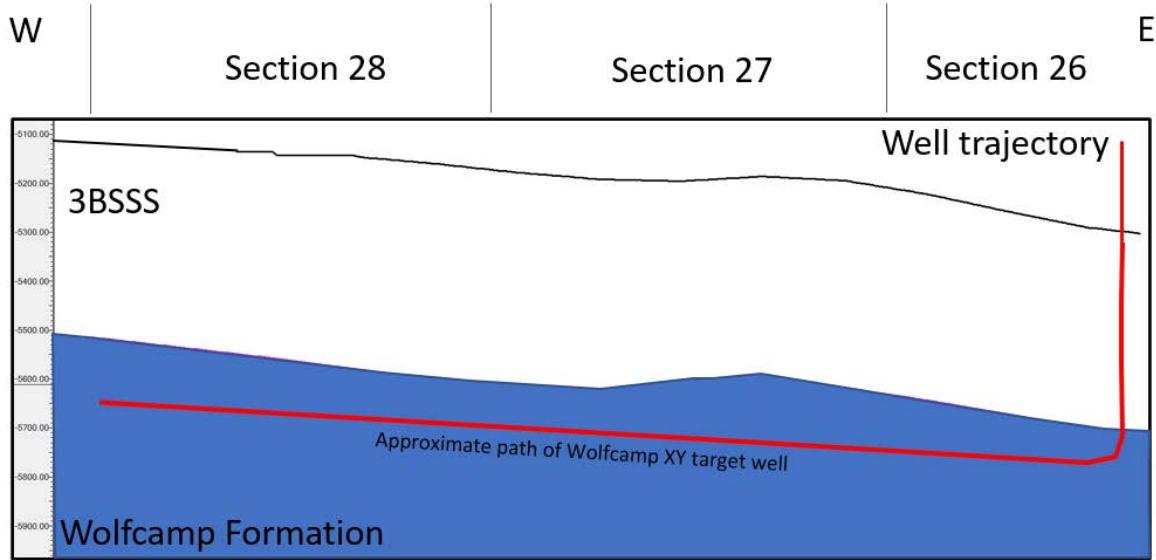


Exhibit B-5 is a cross section with approximate well trajectory.



**STATE OF NEW MEXICO
ENERGY, MINERALS AND NATURAL RESOURCES DEPARTMENT
OIL CONSERVATION DIVISION**


**APPLICATIONS OF DEVON ENERGY PRODUCTION
COMPANY, L.P., FOR A HORIZONTAL SPACING UNIT
AND COMPULSORY POOLING, EDDY COUNTY, NEW MEXICO**

Case No. 22187

AFFIDAVIT OF JOE DIXON

I, Joe Dixon, being duly sworn on oath, state the following:

1. I am over the age of 18, and I have personal knowledge of the matters stated herein.
2. I am employed as a petroleum geologist for Devon Energy Production Company, L.P. (“Devon”), and I am familiar with the subject application and the geology involved.
3. This affidavit is submitted in connection with the filing by Devon of the above-referenced compulsory pooling application pursuant to 19.15.4.12.A(1) NMAC.
4. I have testified previously by affidavit before the Oil Conservation Division (“Division”) as an expert petroleum geologist; my credentials have been made a matter of record, and I have been qualified as an expert by the Division.
 - a. I have a Bachelor of Science Degree in Geology from Purdue University and a Master of Science Degree in Geology from Oklahoma State University.
 - b. I have worked on New Mexico Oil and Gas matters since November 2020.
5. **Exhibit B-1** is a structure map showing the depth (subsea) to the top of the Wolfcamp formation, a marker that defines the top of the target interval for the proposed



well. Contour interval is 20'. The unit being pooled is outlined by red rectangle. The structure map shows that there is a regional down-dip to the East-Southeast. I do not observe any faulting, pinchouts, or other geologic impediments to developing this targeted interval.

6. **Exhibit B-2** is a stratigraphic cross-section flattened on the Wolfcamp top. Each well in the cross-section contains a gamma ray, resistivity, and porosity log. The cross-section demonstrates continuity and consistent thickness across the target zone. The well logs on the cross-section give a representative sample of the Wolfcamp formation. The landing zone is highlighted by the well number.

7. Additional exhibits for the benefit of the Division's review include **Exhibit B-3**, a gross isochore of the Wolfcamp XY, as well as **Exhibits B-4 and B-5**. **Exhibit B-4** is a gun barrel representation of the unit, and **Exhibit B-5** is a structural cross section built along the wellbore trajectory.

8. I conclude from the attached exhibits that:

- a. The horizontal spacing and proration unit is justified from a geologic standpoint.
- b. There are no structural impediments or faulting that will interfere with horizontal development.
- c. Each quarter-quarter section in the unit will contribute more or less equally to production.

9. The preferred well orientation in this area is East-West so that the wells run sub-perpendicular to the inferred orientation of the maximum horizontal stress.


10. The Exhibits to this Affidavit were prepared by me or compiled from Devon's company business records under my direct supervision.

11. The granting of this Application is in the interests of conservation, the prevention of waste and the drilling of unnecessary wells, and the protection of correlative rights.

12. The foregoing is correct and complete to the best of my knowledge and belief.

[Signature page follows]

FURTHER AFFIANT SAYETH NAUGHT



Joseph Dixon

Subscribed to and sworn before me this 30 day of September, 2021.





Notary Public

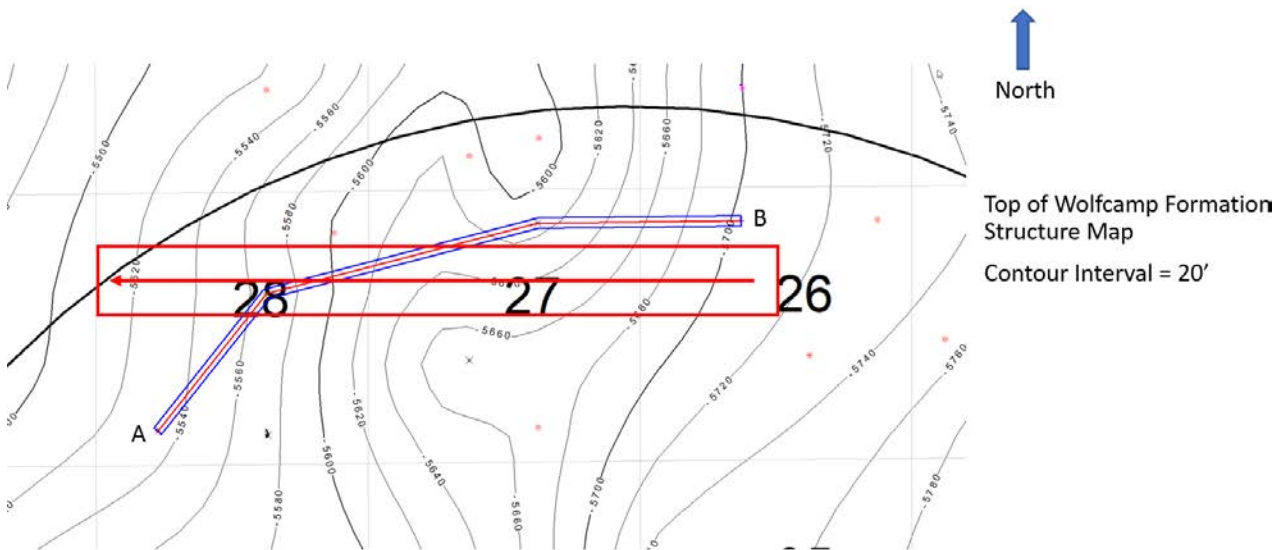


Exhibit B-1 is a structure map showing the depth (subsea) to the top of the Wolfcamp formation, a marker that defines the top of the target interval for the proposed well.

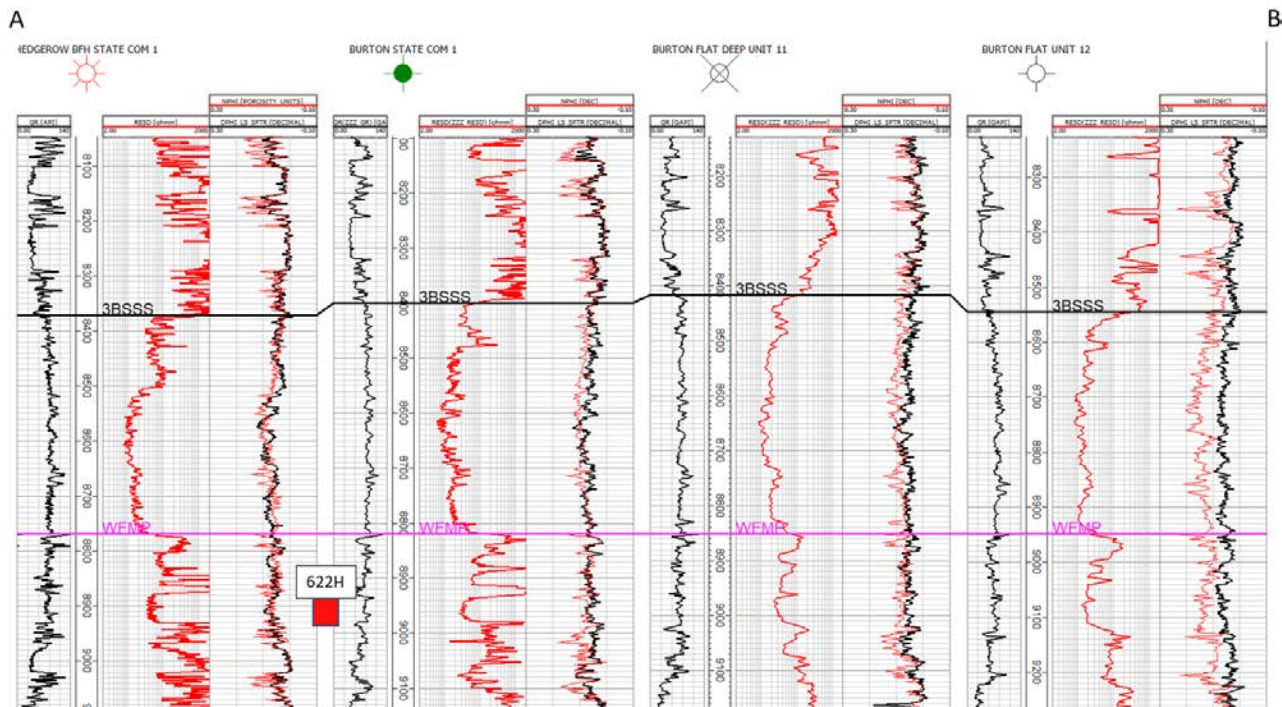


Exhibit B-2 Cross-section A to B. Stratigraphic cross-section hung on top of Wolfcamp. Target interval indicated by well number.



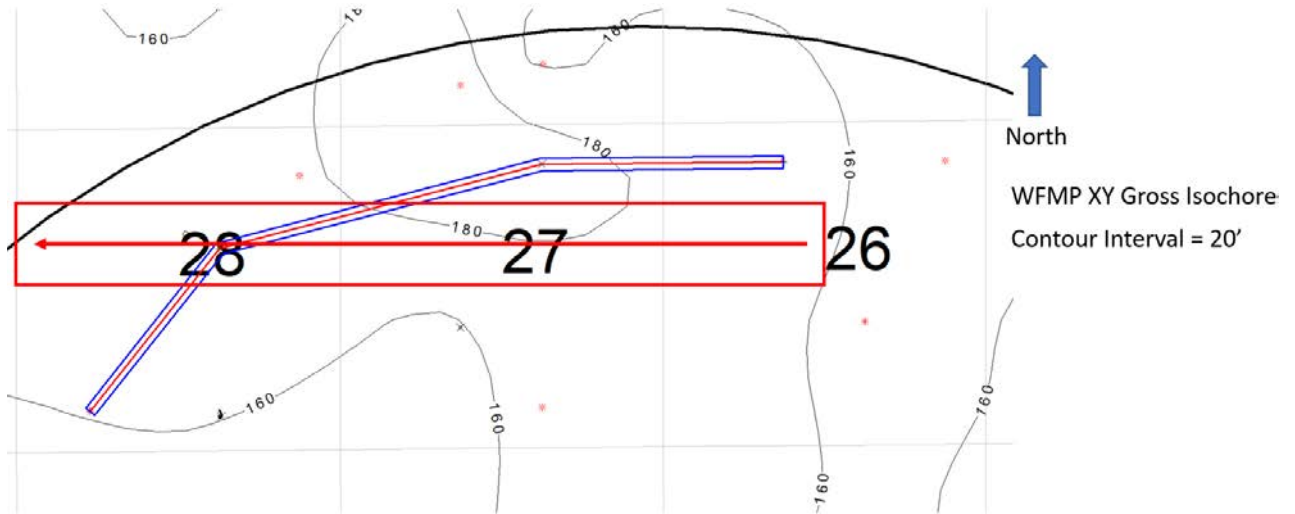


Exhibit B-3 is a gross isochore of the Wolfcamp XY target formation with a 20' contour interval. Map demonstrates continuity and consistent thickness of the target zone.

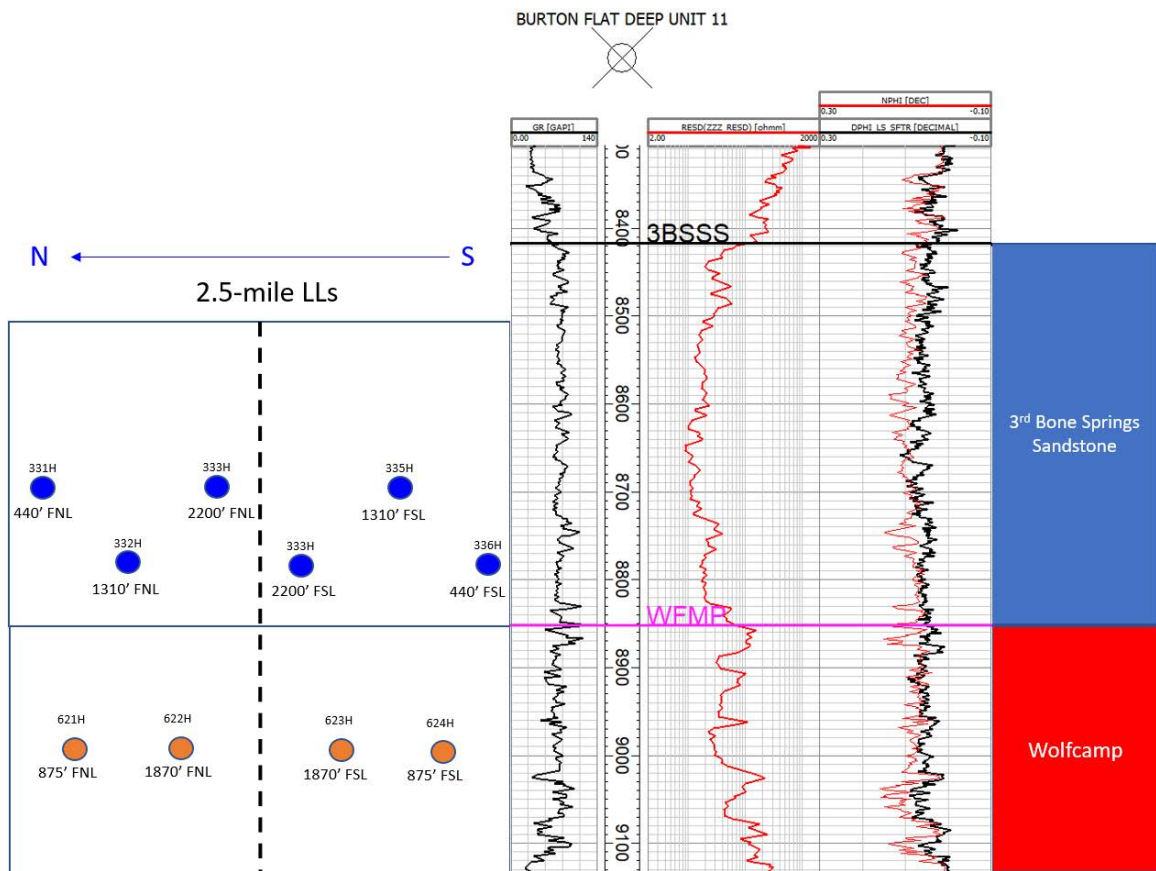


Exhibit B-4 is a gun barrel representation of the unit.



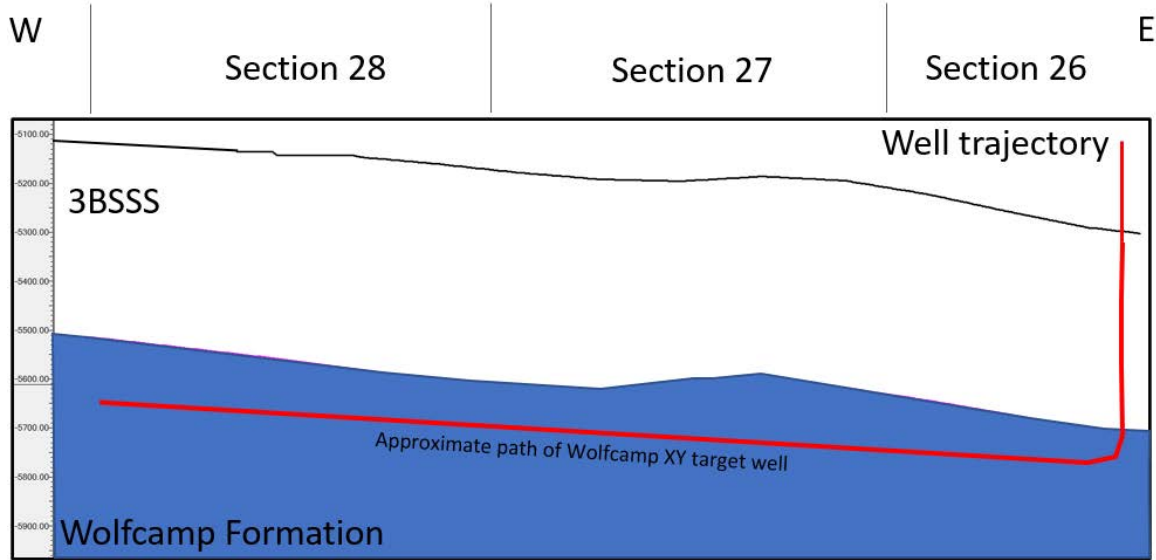
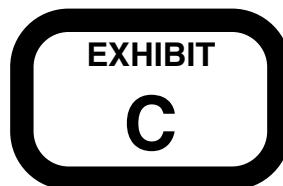


Exhibit B-5 is a cross section with approximate well trajectory.



TAB 4

Exhibit C: Affidavits of Notice, Darin C. Savage
Exhibit C-1: Notice Letters (WI & ORRI)
Exhibit C-2: Mailing List
Exhibit C-3: Affidavit of Publication





For the Pursuit of Energy

ABADIE | SCHILL PC

Colorado	New Mexico
Louisiana	Texas
Kansas	Utah
Nebraska	Wyoming
Montana	California
Oklahoma	North Dakota

September 16, 2021

VIA CERTIFIED MAIL
RETURN RECEIPT REQUESTED

TO: ALL INTEREST OWNERS SUBJECT TO POOLING PROCEEDINGS

- Re: Application of Devon Energy Production Company, L.P., for horizontal spacing and compulsory pooling, Eddy County, New Mexico
Burton Flat 26-28 Fed State Com 331H Well (Case No. 22185)
Burton Flat 26-28 Fed State Com 332H Well (Case No. 22185)
Burton Flat 26-28 Fed State Com 333H Well (Case No. 22185)

- Re: Application of Devon Energy Production Company, L.P., for horizontal spacing and compulsory pooling, Eddy County, New Mexico
Burton Flat 26-28 Fed State Com 621H Well (Case No. 22186)

- Re: Application of Devon Energy Production Company, L.P., for horizontal spacing and compulsory pooling, Eddy County, New Mexico
Burton Flat 26-28 Fed State Com 622H Well (Case No. 22187)

Case Nos. 22185, 22186 and 22187:

Dear Interest Owners:

This letter is to advise you that Devon Energy Production Company, L.P. (“Devon”) has filed the enclosed applications, Case Nos. 22185, 22186 and 22187, with the New Mexico Oil Conservation Division for creating standard horizontal spacing units and the compulsory pooling of the Bone Spring formation (Case No. 22185) and the Wolfcamp formation (Case Nos. 22186 and 22187).

In Case No. 22185, Devon plans to pool the NW/4 of Section 26 and the N/2 of Sections 27 and 28, Township 20 South, Range 28 East, NMPM, Eddy County, New Mexico, a standard unit encompassing 800 acres, more or less, dedicated to the above-referenced wells (Case No. 22185).

abadieschill.com

214 McKenzie Street, Santa Fe, New Mexico, 87501

O : 970.385.4401 • F : 970.385.4901



In Case No. 22186, Devon plans to pool the N/2 NW/4 of Section 26 and the N/2 N/2 of Sections 27 and 28, Township 20 South, Range 28 East, NMPM, Eddy County, New Mexico, a standard unit encompassing 400 acres, more or less, dedicated to the above-referenced well (Case No. 22186).

In Case No. 22187, Devon plans to pool the S/2 NW/4 of Section 26 and the S/2 N/2 of Sections 27 and 28, Township 20 South, Range 28 East, NMPM, Eddy County, New Mexico, a standard unit encompassing 400 acres, more or less, dedicated to the above-referenced well (Case No. 22187).

A hearing has been requested before a Division Examiner on October 7, 2021, and the status of the hearing can be monitored through the Division's website. Division hearings will commence at 8:15 a.m., traditionally in Porter Hall at the Oil Conservation Division's Santa Fe Offices located at 1220 South Saint Francis Drive, Santa Fe, New Mexico 87505. However, under the COVID-19 Public Health Emergency, the hearing will be conducted remotely. For information about remote access, you can visit the Division's website at: <https://www.emnrd.nm.gov/ocd/hearing-info/> or call (505) 476-3441.

You are being notified as an interest owner and are not required to attend this hearing, but as an owner of an interest that may be affected by this application, you may appear and present testimony. Failure to appear at that time and become a party of record will preclude you from challenging the matter at a later date.

Parties appearing in cases are required by Division Rule 19.15.4.13.B NMAC to file a Pre-hearing Statement at least four business days in advance of a scheduled hearing, but in no event later than 5 p.m. mountain time on the Thursday preceding the scheduled hearing date. This statement must be filed at the Division's Santa Fe office at the above specified address and should include: The names of the parties and their attorneys; a concise statement of the case; the names of all witnesses the party will call to testify at the hearing; the approximate time the party will need to present its case; and identification of any procedural matters that are to be resolved prior to the hearing.

If you have any questions about this matter, please contact Andy D. Bennett at (405) 552-8002 or at Andy.Bennett@dvn.com.

Sincerely,



Darin C. Savage

Attorney for Devon Energy Production Company, L.P.



For the Pursuit of Energy

ABADIE | SCHILL PC

Colorado	New Mexico
Louisiana	Texas
Kansas	Utah
Nebraska	Wyoming
Montana	California
Oklahoma	North Dakota

September 16, 2021

VIA CERTIFIED MAIL
RETURN RECEIPT REQUESTED

TO: ALL INTEREST OWNERS SUBJECT TO POOLING PROCEEDINGS

- Re: Application of Devon Energy Production Company, L.P., for horizontal spacing and compulsory pooling, Eddy County, New Mexico
Burton Flat 26-28 Fed State Com 331H Well (Case No. 22185)
Burton Flat 26-28 Fed State Com 332H Well (Case No. 22185)
Burton Flat 26-28 Fed State Com 333H Well (Case No. 22185)
- Re: Application of Devon Energy Production Company, L.P., for horizontal spacing and compulsory pooling, Eddy County, New Mexico
Burton Flat 26-28 Fed State Com 621H Well (Case No. 22186)
- Re: Application of Devon Energy Production Company, L.P., for horizontal spacing and compulsory pooling, Eddy County, New Mexico
Burton Flat 26-28 Fed State Com 622H Well (Case No. 22187)

Case Nos. 22185, 22186 and 22187:

Dear Interest Owners:

This letter is to advise you that Devon Energy Production Company, L.P. (“Devon”) has filed the enclosed applications, Case Nos. 22185, 22186 and 22187, with the New Mexico Oil Conservation Division for creating standard horizontal spacing units and the compulsory pooling of the Bone Spring formation (Case No. 22185) and the Wolfcamp formation (Case Nos. 22186 and 22187).

In Case No. 22185, Devon plans to pool the NW/4 of Section 26 and the N/2 of Sections 27 and 28, Township 20 South, Range 28 East, NMPM, Eddy County, New Mexico, a standard unit encompassing 800 acres, more or less, dedicated to the above-referenced wells (Case No. 22185).

abadieschill.com

214 McKenzie Street, Santa Fe, New Mexico, 87501

O : 970.385.4401 • F : 970.385.4901

In Case No. 22186, Devon plans to pool the N/2 NW/4 of Section 26 and the N/2 N/2 of Sections 27 and 28, Township 20 South, Range 28 East, NMPM, Eddy County, New Mexico, a standard unit encompassing 400 acres, more or less, dedicated to the above-referenced well (Case No. 22186).

In Case No. 22187, Devon plans to pool the S/2 NW/4 of Section 26 and the S/2 N/2 of Sections 27 and 28, Township 20 South, Range 28 East, NMPM, Eddy County, New Mexico, a standard unit encompassing 400 acres, more or less, dedicated to the above-referenced well (Case No. 22187).

A hearing has been requested before a Division Examiner on October 7, 2021, and the status of the hearing can be monitored through the Division's website. Division hearings will commence at 8:15 a.m., traditionally in Porter Hall at the Oil Conservation Division's Santa Fe Offices located at 1220 South Saint Francis Drive, Santa Fe, New Mexico 87505. However, under the COVID-19 Public Health Emergency, the hearing will be conducted remotely. For information about remote access, you can visit the Division's website at: <https://www.emnrd.nm.gov/ocd/hearing-info/> or call (505) 476-3441.

You are being notified as an overriding royalty interest owner and are not required to attend this hearing, but as an owner of an interest that may be affected by this application, you may appear and present testimony. Failure to appear at that time and become a party of record will preclude you from challenging the matter at a later date.

Parties appearing in cases are required by Division Rule 19.15.4.13.B NMAC to file a Pre-hearing Statement at least four business days in advance of a scheduled hearing, but in no event later than 5 p.m. mountain time on the Thursday preceding the scheduled hearing date. This statement must be filed at the Division's Santa Fe office at the above specified address and should include: The names of the parties and their attorneys; a concise statement of the case; the names of all witnesses the party will call to testify at the hearing; the approximate time the party will need to present its case; and identification of any procedural matters that are to be resolved prior to the hearing.

If you have any questions about this matter, please contact Andy D. Bennett at (405) 552-8002 or at Andy.Bennett@dvn.com.

Sincerely,



Darin C. Savage

Attorney for Devon Energy Production Company, L.P.

Interest	Owner	Address	CITY	State	ZIP	USFS #	Date Mailed	Status	Date Delivered	Green Card Returned?
S2, N/2	WI	Devon (OWNER) Clennont Corporation	Tulsa	OK	74101	70210350000153172221	9/16/21	Delivered	9/27/21	YES
S2, N/2	WI	Devoll Inc PO Box 122269	Fort Worth	TX	76121	70210350000153172238	9/16/21	Delivered	9/22/21	YES
S2, N/2	WI	GW Holdings Inc. (d/b/a Great Western Drilling Co.) PO Box 1689	Midland	TX	79702	70210350000153172245	9/16/21	Delivered	9/22/21	YES
S2, N/2	WI	Javelina Partners 616 Texas Street	Fort Worth	TX	76102	70210350000153172252	9/16/21	Delivered	9/22/21	YES
S2, N/2	WI	Redem Enterprises PO Box 2127	Midland	TX	79702	70210350000153172269	9/16/21	Delivered	N/A	YES
S2, N/2	WI	Sib Resources PO Box 1107	Richardson	TX	77406	70210350000153172276	9/16/21	Delivered	9/21/21	YES
S2, N/2	WI	Zoro Partners Ltd. 616 Texas Street	Fort Worth	TX	79702	70210350000153172283	9/16/21	Delivered	N/A	YES
S2	WI	Antelope Energy Company, LLC 1801 Broadway, Ste 1550	Darver	CO	80202	70210350000153172054	9/16/21	Delivered	9/20/21	YES
S2	WI	Beh Barron 945 McDermott St. #12383	Houston	TX	77002	70210350000153172061	9/16/21	Delivered	9/21/21	YES
S2	WI	E. Cecil Martin, separate property 4111 Mackinlocke Dr.	Houston Falls	TX	78654	70210350000153172078	9/16/21	Delivered	9/20/21	YES
S2	WI	Freddie Jean Wheeler 1000 Cordova Pl. #454	Sanna Fe	NM	87505	70210350000153172085	9/16/21	Delivered	9/17/21	YES
S2	WI	Gail Gunn 354 Yang Rd.	Madison	AL	35758	70210350000153172092	9/16/21	Delivered	10/1/21	YES
S2	WI	Galmore Resources, Inc. P.O. Box 577	Kimbali	NE	69145	70210350000153172108	9/16/21	Delivered	9/21/21	YES
S2	WI	Hart Properties, Inc. P.O. Box 1927	Albion	VA	24212	70210350000153172115	9/16/21	Delivered	9/23/21	YES
S2	WI	James R. Hart, separate property P.O. Box 72	Olness	TX	79760	70210350000153172122	9/16/21	Delivered	9/21/21	YES
S2	WI	Real B. Johnson 3114 W. Illinois	Midland	TX	79701	70210350000153172139	9/16/21	Delivered	9/20/21	YES
S2	WI	EOG Resources, Inc. 5509 Champions Dr.	Midland	TX	79706	70210350000153172146	9/16/21	Delivered	9/22/21	YES
S2	WI	OXY Y-1 Company 5 Greenway Plaza, Suite 110	Houston	TX	77045	70210350000153172153	9/16/21	Delivered	9/21/21	YES
N/2	WI	ConocoPhillips Company (R/a COG Operating LLC) 600 W. Illinois	Midland	TX	79701	70210350000153172047	9/16/21	Delivered	9/21/21	YES
S2, N/2	WI	Subanal Energy LLC 1780 HUGHES LANDING BLVD STE 1200	WOODLANDS	TX	77380	70210350000153172290	9/16/21	Delivered	9/21/21	YES
S2, N/2	RI	United States of America 620 E. Greene St.	WOODLANDS	NM	88220	70210350000153172306	9/16/21	Delivered	9/20/21	YES
S2, N/2	RI	e/o Bureau of Land Management NM State Land Office 310 Old State Fe Trail	Sanna Fe	NM	87501	70210350000153172139	9/16/21	Delivered	N/A	YES
S2, N/2	OR	AARON HEINKE 903 FRESHES LN	WOODBRIDGE	VA	22191	70210350000153172320	9/16/21	Delivered	N/A	YES
S2, N/2	OR	ANN TOLLEFSON REV LYG TR UST DTID JUNE 7 2006 ANN TOLLEFSON TRUSTEE PO Box 639	STORY	WY	82842	70210350000153172337	9/16/21	Delivered	9/21/21	YES
N/4, S/2	OR	ARD OIL LTD PO BOX 101027	FORT WORTH	TX	76185	70210350000153172344	9/16/21	Delivered	N/A	YES
S2, N/2	OR	BARBARA L DUNGAN LE LIFE ESTATE THOMAS 1000 CORONA PL NO 569	SANTA FE	NM	87505	70210350000153172351	9/16/21	Delivered	9/18/21	YES
S2, N/2	OR	L DUNGAN JR RANDRMAN 5115 KIM LN	CHEYENNE	WY	82009	70210350000153172368	9/16/21	Delivered	9/22/21	YES
S2, N/2	OR	BETH TROWBRIDGE CRAIG 2509 29ND AVE SE	ROCHESTER	MN	55904	70210350000153172375	9/16/21	Delivered	9/16/21	YES
S2, N/2	OR	CHILDRENS HOSPITAL FOUNDATION 2201 BROADWAY FL6	OAKLAND	CA	94612	70210350000153172382	9/16/21	Delivered	9/21/21	YES
S2, N/2	OR	CHRISTOPHER C BRYNUM SEP RPOP PO BOX 1550	HOLISTON	TX	77251	70210350000153172399	9/16/21	Delivered	9/16/21	YES
S2, N/2	OR	COGATE ROYALTIES LP 300 N MARBENFIELD STE 1000	MIDLAND	TX	79701	70210350000153172416	9/16/21	Delivered	9/20/21	YES
S2, N/2	OR	CONNIE FONG DUNN 5511 N DELNO AVE	RESNO	CA	95711	70210350000153172405	9/16/21	Delivered	N/A	YES
S2, N/2	OR	COYANOSA ROYALTIES LLC 1801 BROADWAY STE 1550	DENVER	CO	80202	70210350000153172417	9/16/21	Delivered	N/A	YES - Unsigned
S2, N/2	OR	CHM 2018 LP PO BOX 51933	MIDLAND	TX	79710	70210350000153172412	9/16/21	Delivered	9/21/21	YES
S2, N/2	OR	DAWN LAFARA-WILLIAMS 800 E 11TH ST	EDMOND	OK	73034	70210350000153172429	9/16/21	Delivered	9/20/21	YES
S2	OR	DELMAR HUDSON LEWIS IRREV TRS BANK OF PO BOX 840738	DALLAS	TX	75284	70210350000153172484	9/16/21	Delivered	9/22/21	YES
S2	OR	AMERICA NA TRUSTEE 616 TEXAS ST	FORT WORTH	TX	76102	70210350000153172491	9/16/21	Delivered	9/21/21	YES
S2, N/2	OR	EDWARD R HUDSON JR ENPLAT III LLC	FORT WORTH	TX	76102	70210350000153172498	9/16/21	Delivered	9/16/21	YES
S2, N/2	OR	ESTATE OF GWENOLYN P RUTLEDGE ALEXIS A 28 SCOTT PL	SANTA FE	NM	87507	70210350000153172456	9/16/21	Delivered	9/20/21	YES
S2	OR	FRANCIS HUDSON TTEE UTA 7894 LINDYS LIVING TRUST 215 W BANDERA RD STE 114-620	BOERNE	TX	78006	70210350000153172207	9/16/21	Delivered	9/20/21	YES
S2, N/2	OR	GENE EDWARD TROWBRIDGE III AKA TREY TROWBRIDGE 50000 215TH AVE	PLAINVIEW	MN	55964	70210350000153172450	9/16/21	Delivered	9/21/21	YES
S2, N/2	OR	HUDSON NEW MEXICO MIN TRUST 616 TEXAS ST	FORT WORTH	TX	76102	70210350000153172467	9/16/21	Delivered	9/20/21	YES
S2, N/2	OR	JAYELINA PARTNERS PO BOX 5575	MIDLAND	TX	79704	70210350000153172474	9/16/21	Delivered	9/23/21	YES
S2, N/2	OR	JEANETTE PROBRANDT TRUST JEFFREY WILLIAM PROBRANDT TTEE	MIDLAND	TX	79704	70210350000153172474	9/16/21	Delivered	9/23/21	YES
S2, N/2	OR	JENNIFER A BRYNUM TICHE SEPARATE PROPERTY 2713 E CATHEDRAL ROCK DR	PHOENIX	AZ	85048	70210350000153172481	9/16/21	Delivered	9/23/21	YES
S2, N/2	OR	JOE B SCHULTZ PO BOX 973	SANTA FE	NM	87504	70210350000153172498	9/16/21	Delivered	9/21/21	YES
S2, N/2	OR	JOHN GERARD FRANKOT JR REV LYG TR DTD 9- 29-2014 JOHN GERARD FRANKOT JR TTEE 1940 VERRAVINA DR	LAS VEGAS	NV	89134	70210350000153172498	9/16/21	Delivered	9/22/21	YES
S2, N/2	OR	JOHN HALAGAN 9 JEFFERSON	IRVINE	CA	92620	70201290000124862528	9/16/21	Delivered	9/16/21	YES
S2, N/2	OR	JOHN W GATES LLC 706 West Grand Street	ARTRISIA	NM	88210	70201290000124862555	9/16/21	Delivered	N/A	YES
S2, N/2	OR	JORIE B LAMB REVOCABLE TRUST JORIE B LAMB TTEE 6955 N DURANGO DR STE 1115-270	LAS VEGAS	NV	89149	70210350000153172462	9/16/21	Delivered	9/16/21	YES
S2	OR	JOSEPHINE T HUDSON TESTAMENTARY TR HBO J TERRELL ARD FROST BANK TTEE FOR ACCT WBO52 PO BOX 1600	SAN ANTONIO	TX	78296	70210350000153172214	9/16/21	Delivered	9/21/21	YES
S2, N/2	OR	JUDITH A WEST PO BOX 1948	CULLMAN	AL	35056	70201290000124862479	9/16/21	Delivered	9/21/21	YES
S2, N/2	OR	KATHLEEN M BRYNUM SEP PROP 5323 MILLER AVE	DALLAS	TX	75206	70201290000124862486	9/16/21	Delivered	9/16/21	YES



S2, N/2	OR	LESLIE A MALLETT 2014 SEPARATE PROPERTY TRUST	5915 NW JACKSON CT	CAMAS	WA	98607	70201290000124862493	Certified Mail	9/16/21	Delivered	N/A	YFS, Unsigned
S2, N/2	OR	LISA HENDRICKS	8170 CASSIAN CT	LAS VEGAS	NV	89129	70201290000124862509	Certified Mail	9/16/21	Delivered	9/20/21	YFS
S2, N/2	OR	LORI JANZEN	196 HARTFORD DR	NEWPORT BEACH	CA	92660	70201290000124862523	Certified Mail	9/16/21	Delivered	N/A	YFS
S2, N/2	OR	MARCIA S MAYFIELD REV TRUST	9616 VICKSIBURG AVE	LIBROCK	TX	79424	70201290000124862530	Certified Mail	9/16/21	Delivered	9/21/21	YFS
S2, N/2	OR	MARGARET M PALM	311 GRANDVIEW PL	SAN ANTONIO	TX	78209	70201290000124862547	Certified Mail	9/16/21	Delivered	N/A	YFS, Unsigned
S2, N/2	OR	MARY CURTISS MAYFIELD	PO BOX 110915	BIG BEAR LAKE	CA	92315	70201290000124862554	Certified Mail	9/16/21	Delivered	9/20/21	YFS
S2, N/2	OR	NORBERT M MCCAW	202 CROSSBOW RD	ARTESIA	NM	88210	70201290000124862561	Certified Mail	9/16/21	Delivered	9/21/21	YFS
S2, N/2	OR	OAKLAND SOCIETY FOR PREVENTION OF CRUELTY OF ANIMALS	8323 BALDWIN ST	OAKLAND	CA	94609	70201290000124862578	Certified Mail	9/16/21	Delivered	9/21/21	YFS
S2, N/2	OR	PATRICIA BOYLE YOUNG	PO BOX 1639	SOLANA BEACH	CA	92075	70201290000124862585	Certified Mail	9/16/21	Delivered	9/28/21	YFS
S2, N/2	OR	PATRICIA MARR SEP PROP	4024 LA ABELITA DR	EL PASO	TX	79922	70201290000124862592	Certified Mail	9/16/21	Delivered	9/20/21	YFS
S2, N/2	OR	PENASCO PETROLEUM LLC	PO BOX 2292	ROSWELL	NM	88302	70201290000124861533	Certified Mail	9/16/21	Delivered	9/20/21	YFS
S2, N/2	OR	ROBERT THOMAS FRANKOT REV LVG TR DTD 10-08-2014	7587 E PLACITA DE LA PROSA	TUCSON	AZ	85750	70201290000124861526	Certified Mail	9/16/21	Delivered	9/20/21	YFS
S2, N/2	OR	ROBERTA MCCAW	202 CROSSBOW RD	ARTESIA	NM	88310	70201290000124862615	Certified Mail	9/16/21	Delivered	9/20/21	YFS
S2, N/2	OR	ROLLA R HINKLE III	PO BOX 2292	ROSWELL	NM	88302	70201290000124862639	Certified Mail	9/16/21	Delivered	9/20/21	YFS
S2, N/2	OR	RONALD L MARCUM & SYLVIA G MARCUM	4574 WHEPING WILLOW DR	EL PASO	TX	79922	70201290000124862622	Certified Mail	9/16/21	Delivered	9/28/21	YFS
S2, N/2	OR	ROSINA C SCHULTZ	22 BILLIANT SKY DR	SANTA FE	NM	87308	70201290000124862646	Certified Mail	9/16/21	Delivered	9/28/21	YFS
S2, N/2	OR	SUDIE MARIE ADAMS	2351 WFT PRONG RD	MULBERRY	TN	37359	70201290000124862707	Certified Mail	9/16/21	Delivered	9/21/21	YFS
S2, N/2	OR	TER-MACK LP	124 LARKSPUR LOOP	ALTO	NM	88312	70201290000124862677	Certified Mail	9/16/21	Delivered	9/24/21	YFS
S2, N/2	OR	THOMAS ALBERT FRANKOT REV LVG TR DTD 11-14-2014	10644 LACE VINE ARBOR	LAS VEGAS	NV	89144	70201290000124862691	Certified Mail	9/16/21	Delivered	9/24/21	YFS
S2, N/2	OR	TYLER TROWBRIDGE	9514 CIVIC WAY APT 301	PROSPER	KY	40059	70201290000124862660	Certified Mail	9/16/21	Delivered	9/20/21	YFS
S2, N/2	OR	WILDHORSE INTEREST LLC	218 N MAIN ST STE C	MIDLAND	TX	79705	70201290000124862653	Certified Mail	9/16/21	Delivered	9/23/21	YFS
S2, N/2	OR	WILLIAM EDWARD STEINMANN JR & PATRICIA ANNE STEINMANN JOINT TENANTS	286 LINCOLN HILLS CR	ALTO	NM	88312	70201290000124862684	Certified Mail	9/16/21	Delivered	9/23/21	YFS
S2, N/2	OR	WINNIE HELEN HAYES	107 JADE CIRCLE	KNIGHTDALE	NC	27545	70201290000124862608	Certified Mail	9/16/21	Delivered	9/22/21	YFS
S2, N/2	OR	ZORRO PARTNERS LTD	-	-	-	-	OWNS WL, NO ORRI LETTER	Certified Mail	X	Delivered	9/22/21	YFS

SENDER: COMPLETE THIS SECTION

- Complete items 1, 2, and 3.
- Print your name and address on the reverse so that we can return the card to you.
- Attach this card to the back of the mailpiece, or on the front if space permits.

1. Article Addressed to:

CONOCOPHILLIPS COMPANY
 (F/K/A COG OPERATING LLC)
 600 W. ILLINOIS
 MIDLAND TX 79701



9590 9402 6407 0303 4637 85

2. Article Number (Transfer from service label)

7021 0350 0001 5317 2047

COMPLETE THIS SECTION ON DELIVERY

A. Signature

X *Christy Murry*

- Agent
- Addressee

B. Received by (Printed Name)

Christy Murry

C. Date of Delivery

9-21-21

D. Is delivery address different from item 1? Yes
 If YES, enter delivery address below: No

3. Service Type

- Adult Signature
- Adult Signature Restricted Delivery
- Certified Mail®
- Certified Mail Restricted Delivery
- Collect on Delivery
- Collect on Delivery Restricted Delivery
- Priority Mail Express®
- Registered Mail™
- Registered Mail Restricted Delivery
- Signature Confirmation™
- Signature Confirmation Restricted Delivery

ail
ail Restricted Delivery

SENDER: COMPLETE THIS SECTION

- Complete items 1, 2, and 3.
- Print your name and address on the reverse so that we can return the card to you.
- Attach this card to the back of the mailpiece, or on the front if space permits.

1. Article Addressed to:

EOG RESOURCES, INC.
 5509 CHAMPIONS DR.
 MIDLAND TX 79706



9590 9402 6407 0303 4643 24

2. Article Number (Transfer from service label)

7021 0350 0001 5317 2146

COMPLETE THIS SECTION ON DELIVERY

A. Signature

X *[Handwritten Signature]*

- Agent
- Addressee

B. Received by (Printed Name)

[Handwritten Name]

C. Date of Delivery

[Handwritten Date]

D. Is delivery address different from item 1? Yes
If YES, enter delivery address below: No

3. Service Type

- Adult Signature
- Adult Signature Restricted Delivery
- Certified Mail®
- Certified Mail Restricted Delivery
- Collect on Delivery
- Collect on Delivery Restricted Delivery
- Priority Mail Express®
- Registered Mail™
- Registered Mail Restricted Delivery
- Signature Confirmation™
- Signature Confirmation Restricted Delivery

Mail
Mail Restricted Delivery
)0)

SENDER: COMPLETE THIS SECTION

- Complete items 1, 2, and 3.
- Print your name and address on the reverse so that we can return the card to you.
- Attach this card to the back of the mailpiece, or on the front if space permits.

1. Article Addressed to:

JEANETTE PROBANDT TRUST
 JEFFREY W. PROBANDT TTEE
 PO BOX 5575
 MIDLAND TX 79704



9590 9402 6407 0303 4640 03

2. Article Number (Transfer from service label)

7021 0350 0001 5317 2474

COMPLETE THIS SECTION ON DELIVERY

A. Signature

X *[Handwritten Signature]*

- Agent
- Addressee

B. Received by (Printed Name)

Richard McF...

C. Date of Delivery

SEP 23 2021

D. Is delivery address different from item 1? Yes
If YES, enter delivery address below: No



3. Service Type

- Adult Signature
- Adult Signature Restricted Delivery
- Certified Mail®
- Certified Mail Restricted Delivery
- Collect on Delivery
- Collect on Delivery Restricted Delivery
- Priority Mail Express®
- Registered Mail™
- Registered Mail Restricted Delivery
- Signature Confirmation™
- Signature Confirmation Restricted Delivery

Mail
Mail Restricted Delivery

SENDER: COMPLETE THIS SECTION

- Complete items 1, 2, and 3.
- Print your name and address on the reverse so that we can return the card to you.
- Attach this card to the back of the mailpiece, or on the front if space permits.

1. Article Addressed to:

DELMAR HUDSON LEWIS
 IRREV TRS BOA NA TRUSTEE
 PO BOX 840738
 DALLAS TX 75284



9590 9402 6407 0303 4642 87

2. Article Number (Transfer from service label)

7021 0350 0001 5317 2184

COMPLETE THIS SECTION ON DELIVERY

A. Signature

X

- Agent
- Addressee

B. Received by (Printed Name)

C. Date of Delivery

D. Is delivery address different from item 1? Yes
 If YES, enter delivery address below: No

SEP 22 2021

3. Service Type

- Adult Signature
- Adult Signature Restricted Delivery
- Certified Mail®
- Certified Mail Restricted Delivery
- Collect on Delivery
- Collect on Delivery Restricted Delivery
- Priority Mail Express®
- Registered Mail™
- Registered Mail Restricted Delivery
- Signature Confirmation™
- Signature Confirmation Restricted Delivery

SENDER: COMPLETE THIS SECTION

- Complete items 1, 2, and 3.
- Print your name and address on the reverse so that we can return the card to you.
- Attach this card to the back of the mailpiece, or on the front if space permits.

1. Article Addressed to:

MARGARET M PALM
 311 GRANDVIEW PL
 SAN ANTONIO TX 78209



9590 9402 6407 0303 4638 77

2. Article Number (Transfer from service label)

7020 1290 0001 2486 2547

COMPLETE THIS SECTION ON DELIVERY

A. Signature

X

- Agent
- Addressee

B. Received by (Printed Name)

C. Date of Delivery

D. Is delivery address different from item 1? Yes
 If YES, enter delivery address below: No

3. Service Type

- Adult Signature
- Adult Signature Restricted Delivery
- Certified Mail®
- Certified Mail Restricted Delivery
- Collect on Delivery
- Collect on Delivery Restricted Delivery
- Registered Mail Express®
- Registered Mail™
- Registered Mail Restricted Delivery
- Signature Confirmation™
- Signature Confirmation Restricted Delivery

SENDER: COMPLETE THIS SECTION

- Complete items 1, 2, and 3.
- Print your name and address on the reverse so that we can return the card to you.
- Attach this card to the back of the mailpiece, or on the front if space permits.

1. Article Addressed to:

JENNIFER A BYNUM TIGHE
 SEPARATE PROPERTY
 2713 E CATHEDRAL ROCK DR
 PHOENIX AZ 85048



9590 9402 6407 0303 4639 90

2. Article Number (Transfer from service label)

7021 0350 0001 5317 2481

COMPLETE THIS SECTION ON DELIVERY

A. Signature

X *Jennifer Tighe*

- Agent
- Addressee

B. Received by (Printed Name)

Jennifer Tighe

C. Date of Delivery

9/23/21

D. Is delivery address different from item 1? Yes

If YES, enter delivery address below: No

3. Service Type

- Adult Signature
- Adult Signature Restricted Delivery
- Certified Mail®
- Certified Mail Restricted Delivery
- Collect on Delivery
- Collect on Delivery Restricted Delivery
- Priority Mail Express®
- Registered Mail™
- Registered Mail Restricted Delivery
- Signature Confirmation™
- Signature Confirmation Restricted Delivery

SENDER: COMPLETE THIS SECTION

- Complete items 1, 2, and 3.
- Print your name and address on the reverse so that we can return the card to you.
- Attach this card to the back of the mailpiece, or on the front if space permits.

1. Article Addressed to:

GW HOLDINGS INC. (D/B/A
GREAT WESTERN DRILLING
CO.)
PO BOX 1659
MIDLAND TX 79702



9590 9402 6407 0303 4642 25

2. Article Number (Transfer from service label)

7021 0350 0001 5317 2245

COMPLETE THIS SECTION ON DELIVERY

A. Signature

A. Berry

- Agent
- Addressee

B. Received by (Printed Name)

A. Berry

C. Date of Delivery

9/22/21

D. Is delivery address different from item 1? Yes
If YES, enter delivery address below: No

3. Service Type

- Adult Signature
- Adult Signature Restricted Delivery
- Certified Mail®
- Certified Mail Restricted Delivery
- Collect on Delivery
- Collect on Delivery Restricted Delivery
- Priority Mail Express®
- Registered Mail™
- Registered Mail Restricted Delivery
- Signature Confirmation™
- Signature Confirmation Restricted Delivery

SENDER: COMPLETE THIS SECTION

- Complete items 1, 2, and 3.
- Print your name and address on the reverse so that we can return the card to you.
- Attach this card to the back of the mailpiece, or on the front if space permits.

1. Article Addressed to:

REDFERN ENTERPRISES
 PO BOX 2127
 MIDLAND TX 79702



9590 9402 6407 0303 4637 78

2. Article Number (Transfer from service label)

7021 0350 0001 5317 2269

COMPLETE THIS SECTION ON DELIVERY

A. Signature

X *Maria Per* Agent Addressee

B. Received by (Printed Name)

C. Date of Delivery

D. Is delivery address different from item 1? Yes
 If YES, enter delivery address below: No

3. Service Type

- Adult Signature
- Adult Signature Restricted Delivery
- Certified Mail®
- Certified Mail Restricted Delivery
- Collect on Delivery
- Collect on Delivery Restricted Delivery
- Registered Mail™
- Registered Mail Restricted Delivery
- Signature Confirmation™
- Signature Confirmation Restricted Delivery

SENDER: COMPLETE THIS SECTION

- Complete items 1, 2, and 3.
- Print your name and address on the reverse so that we can return the card to you.
- Attach this card to the back of the mailpiece, or on the front if space permits.

1. Article Addressed to:

CLAREMONT CORPORATION
 PO BOX 3226
 TULSA OK 74101



9590 9402 6407 0303 4642 49

2. Article Number (Transfer from service label)

7021 0350 0001 5317 2221

COMPLETE THIS SECTION ON DELIVERY

A. Signature

X *Wynell Miller*

- Agent
- Addressee

B. Received by (Printed Name)

Wynell Miller

C. Date of Delivery

D. Is delivery address different from item 1?
If YES, enter delivery address below:

- Yes
- No



3. Service Type

- Adult Signature
- Adult Signature Restricted Delivery
- Certified Mail®
- Certified Mail Restricted Delivery
- Collect on Delivery
- Collect on Delivery Restricted Delivery
- Mail
- Mail Restricted Delivery (00)
- Priority Mail Express®
- Registered Mail™
- Registered Mail Restricted Delivery
- Signature Confirmation™
- Signature Confirmation Restricted Delivery

SENDER: COMPLETE THIS SECTION

- Complete items 1, 2, and 3.
- Print your name and address on the reverse so that we can return the card to you.
- Attach this card to the back of the mailpiece, or on the front if space permits.

1. Article Addressed to:

BETH BARTON
 945 MCKINNEY ST. #12383
 HOUSTON TX 77002



9590 9402 6407 0303 4644 09

2. Article Number (Transfer from service label)

7021 0350 0001 5317 2061

COMPLETE THIS SECTION ON DELIVERY

A. Signature
 X *Beth Barton* 201 Agent
 Addressee

B. Received by (Printed Name) *Houston* C19
 C. Date of Delivery *9-21-21*

D. Is delivery address different from item 1? Yes
 If YES, enter delivery address below: No

3. Service Type
- Adult Signature
 - Adult Signature Restricted Delivery
 - Certified Mail®
 - Certified Mail Restricted Delivery
 - Collect on Delivery
 - Collect on Delivery Restricted Delivery
 - Priority Mail Express®
 - Registered Mail™
 - Registered Mail Restricted Delivery
 - Signature Confirmation™
 - Signature Confirmation Restricted Delivery

SENDER: COMPLETE THIS SECTION

- Complete items 1, 2, and 3.
- Print your name and address on the reverse so that we can return the card to you.
- Attach this card to the back of the mailpiece, or on the front if space permits.

1. Article Addressed to:

GAIL GUNN
 354 YANCY RD.
 MADISON AL 35758



9590 9402 6407 0303 4643 79

2. Article Number (Transfer from service label)

7021 0350 0001 5317 2092

COMPLETE THIS SECTION ON DELIVERY

A. Signature

X *Gail Gunn* Agent
 Addressee

B. Received by (Printed Name)

Gail Gunn

C. Date of Delivery

9/1/21

D. Is delivery address different from item 1? Yes
 If YES, enter delivery address below: No

3. Service Type

- Adult Signature
- Adult Signature Restricted Delivery
- Certified Mail®
- Certified Mail Restricted Delivery
- Collect on Delivery
- Collect on Delivery Restricted Delivery
- Priority Mail Express®
- Registered Mail™
- Registered Mail Restricted Delivery
- Signature Confirmation™
- Signature Confirmation Restricted Delivery

SENDER: COMPLETE THIS SECTION

- Complete items 1, 2, and 3.
- Print your name and address on the reverse so that we can return the card to you.
- Attach this card to the back of the mailpiece, or on the front if space permits.

1. Article Addressed to:

PATRICIA BOYLE YOUNG
 PO BOX 1639
 SOLANA BEACH CA 92075



9590 9402 6407 0303 4638 39

2. Article Number (Transfer from service label)

7020 1290 0001 2486 2585

COMPLETE THIS SECTION ON DELIVERY

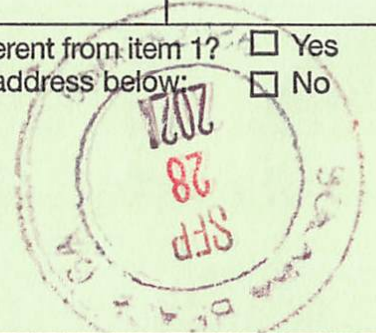
A. Signature

X Patricia B. Young Agent Addressee

B. Received by (Printed Name)

C. Date of Delivery

D. Is delivery address different from item 1? Yes
If YES, enter delivery address below: No



3. Service Type

- Adult Signature
- Adult Signature Restricted Delivery
- Certified Mail®
- Certified Mail Restricted Delivery
- Collect on Delivery
- Collect on Delivery Restricted Delivery
- Priority Mail Express®
- Registered Mail™
- Registered Mail Restricted Delivery
- Signature Confirmation™
- Signature Confirmation Restricted Delivery

SENDER: COMPLETE THIS SECTION

- Complete items 1, 2, and 3.
- Print your name and address on the reverse so that we can return the card to you.
- Attach this card to the back of the mailpiece, or on the front if space permits.

1. Article Addressed to:

THOMAS A. FRANKOT REV
 LVG TR
 10644 LACE VINE ARBOR
 LAS VEGAS NV 89144



9590 9402 6407 0303 4685 37

2. Article Number (Transfer from service label)

7020 1290 0001 2486 2691

COMPLETE THIS SECTION ON DELIVERY

A. Signature

X *TH 12/9*

- Agent
- Addressee

B. Received by (Printed Name)

Thomas A. Frankot

C. Date of Delivery

9/24/2021

D. Is delivery address different from item 1? Yes
If YES, enter delivery address below: No

3. Service Type

- Adult Signature
- Adult Signature Restricted Delivery
- Certified Mail®
- Certified Mail Restricted Delivery
- Collect on Delivery
- Collect on Delivery Restricted Delivery
- Priority Mail Express®
- Registered Mail™
- Registered Mail Restricted Delivery
- Signature Confirmation™
- Signature Confirmation Restricted Delivery

SENDER: COMPLETE THIS SECTION

- Complete items 1, 2, and 3.
- Print your name and address on the reverse so that we can return the card to you.
- Attach this card to the back of the mailpiece, or on the front if space permits.

1. Article Addressed to:

RONALD L MARCUM & SYLVIA
 G MARCUM
 4574 WEEPING WILLOW DR
 EL PASO TX 79922



9590 9402 6407 0303 4688 89

7020 1290 0001 2486 2622

COMPLETE THIS SECTION ON DELIVERY

A. Signature

X *Ronald L. Marcum*

- Agent
- Addressee

B. Received by (Printed Name)

RONALD L. MARCUM

C. Date of Delivery

9/28/21

D. Is delivery address different from item 1? Yes
If YES, enter delivery address below: No

3. Service Type

- Adult Signature
- Adult Signature Restricted Delivery
- Certified Mail®
- Certified Mail Restricted Delivery
- Collect on Delivery
- Collect on Delivery Restricted Delivery
- Priority Mail Express®
- Registered Mail™
- Registered Mail Restricted Delivery
- Signature Confirmation™
- Signature Confirmation Restricted Delivery

SENDER: COMPLETE THIS SECTION

- Complete items 1, 2, and 3.
- Print your name and address on the reverse so that we can return the card to you.
- Attach this card to the back of the mailpiece, or on the front if space permits.

1. Article Addressed to:

ARD OIL LTD
PO BOX 101027
FORT WORTH TX 76185



9590 9402 6407 0303 4641 33

2 Article Number (Transfer from service label)

7021 0350 0001 5317 2344

COMPLETE THIS SECTION ON DELIVERY

A. Signature

X

- Agent
- Addressee

B. Received by (Printed Name)

C. Date of Delivery

D. Is delivery address different from item 1? Yes
If YES, enter delivery address below: No

3. Service Type

- Adult Signature
- Adult Signature Restricted Delivery
- Certified Mail®
- Certified Mail Restricted Delivery
- Collect on Delivery
- Collect on Delivery Restricted Delivery
- Priority Mail Express®
- Registered Mail™
- Registered Mail Restricted Delivery
- Signature Confirmation™
- Signature Confirmation Restricted Delivery

1 Mail
1 Mail Restricted Delivery
500)

SENDER: COMPLETE THIS SECTION

- Complete items 1, 2, and 3.
- Print your name and address on the reverse so that we can return the card to you.
- Attach this card to the back of the mailpiece, or on the front if space permits.

1. Article Addressed to:

OAKLAND SOCIETY FOR PREV.
 OF CRUELTY OF ANIMALS
 8323 BALDWIN ST
 OAKLAND CA 94609



9590 9402 6407 0303 4638 46

2. Article Number (Transfer from service label)

7020 1290 0001 2486 2578

COMPLETE THIS SECTION ON DELIVERY

A. Signature

X *Barbara Dryg*

- Agent
- Addressee

B. Received by (Printed Name)

BARBARA DRYG

C. Date of Delivery

9-21-21

D. Is delivery address different from item 1? Yes
 If YES, enter delivery address below: No

3. Service Type

- Adult Signature
 - Adult Signature Restricted Delivery
 - Certified Mail®
 - Certified Mail Restricted Delivery
 - Collect on Delivery
 - Collect on Delivery Restricted Delivery
 - Priority Mail Express®
 - Registered Mail™
 - Registered Mail Restricted Delivery
 - Signature Confirmation™
 - Signature Confirmation Restricted Delivery
- Mail
 Mail Restricted Delivery
 (over \$500)

SENDER: COMPLETE THIS SECTION

- Complete items 1, 2, and 3.
- Print your name and address on the reverse so that we can return the card to you.
- Attach this card to the back of the mailpiece, or on the front if space permits.

1. Article Addressed to:

HURT PROPERTIES, INC.
 P.O. BOX 1927
 ABINGDON VA 24212



9590 9402 6407 0303 4643 55

2. Article Number (Transfer from service label)

7021 0350 0001 5317 2115

COMPLETE THIS SECTION ON DELIVERY

A. Signature

[Handwritten Signature]

Agent
 Addressee

B. Received by (Printed Name)

[Handwritten Name]

C. Date of Delivery

9/23/21

D. Is delivery address different from item 1?
If YES, enter delivery address below:

Yes
 No

3. Service Type

- Adult Signature
- Adult Signature Restricted Delivery
- Certified Mail®
- Certified Mail Restricted Delivery
- Collect on Delivery
- Collect on Delivery Restricted Delivery

- Priority Mail Express®
- Registered Mail™
- Registered Mail Restricted Delivery
- Signature Confirmation™
- Signature Confirmation Restricted Delivery

Mail
 Mail Restricted Delivery (00)

SENDER: COMPLETE THIS SECTION

- Complete items 1, 2, and 3.
- Print your name and address on the reverse so that we can return the card to you.
- Attach this card to the back of the mailpiece, or on the front if space permits.

1. Article Addressed to:

JOHN GERARD FRANKOT JR
 REV LVG TR
 1940 VERBANIA DR
 LAS VEGAS NV 89134



9590 9402 6407 0303 4639 76

2. Article Number (Transfer from service label)

7021 0350 0001 5317 2504

COMPLETE THIS SECTION ON DELIVERY

A. Signature

X *J. Frankot Jr*

- Agent
- Addressee

B. Received by (Printed Name)

C19 3488

C. Date of Delivery

9-22-21

D. Is delivery address different from item 1? Yes
 If YES, enter delivery address below: No

3. Service Type

- Adult Signature
- Adult Signature Restricted Delivery
- Certified Mail®
- Certified Mail Restricted Delivery
- Collect on Delivery
- Collect on Delivery Restricted Delivery
- Priority Mail Express®
- Registered Mail™
- Registered Mail Restricted Delivery
- Signature Confirmation™
- Signature Confirmation Restricted Delivery

Mail
 Mail Restricted Delivery
 00)

SENDER: COMPLETE THIS SECTION

- Complete items 1, 2, and 3.
- Print your name and address on the reverse so that we can return the card to you.
- Attach this card to the back of the mailpiece, or on the front if space permits.

1. Article Addressed to:

EDWARD R HUDSON JR
 616 TEXAS ST
 FORT WORTH TX 76102



9590 9402 6407 0303 4642 70

2. Article Number (Transfer from service label)

7021 0350 0001 5317 2191

COMPLETE THIS SECTION ON DELIVERY

A. Signature

X *[Handwritten Signature]*

- Agent
- Addressee

B. Received by (Printed Name)

Stacy Gillburg

C. Date of Delivery

9/21/21

D. Is delivery address different from item 1? Yes
If YES, enter delivery address below: No

3. Service Type

- Adult Signature
- Adult Signature Restricted Delivery
- Certified Mail®
- Certified Mail Restricted Delivery
- Collect on Delivery
- Collect on Delivery Restricted Delivery
- Priority Mail Express®
- Registered Mail™
- Registered Mail Restricted Delivery
- Signature Confirmation™
- Signature Confirmation Restricted Delivery

SENDER: COMPLETE THIS SECTION

- Complete items 1, 2, and 3.
- Print your name and address on the reverse so that we can return the card to you.
- Attach this card to the back of the mailpiece, or on the front if space permits.

1. Article Addressed to:

ENPLAT III LLC
 1200 SUMMIT AVE STE 350
 FORT WORTH TX 76102



9590 9402 6407 0303 4640 41

2. Article Number (Transfer from service label)

7021 0350 0001 5317 2436

COMPLETE THIS SECTION ON DELIVERY

A. Signature

X *Leslie Wilson* Agent
 Addressee

B. Received by (Printed Name)

Leslie Wilson

C. Date of Delivery

9/20/21

D. Is delivery address different from item 1? Yes
 If YES, enter delivery address below: No

3. Service Type

- | | |
|--|---|
| <input type="checkbox"/> Adult Signature | <input type="checkbox"/> Priority Mail Express® |
| <input type="checkbox"/> Adult Signature Restricted Delivery | <input type="checkbox"/> Registered Mail™ |
| <input checked="" type="checkbox"/> Certified Mail® | <input type="checkbox"/> Registered Mail Restricted Delivery |
| <input type="checkbox"/> Certified Mail Restricted Delivery | <input type="checkbox"/> Signature Confirmation™ |
| <input type="checkbox"/> Collect on Delivery | <input type="checkbox"/> Signature Confirmation Restricted Delivery |
| <input type="checkbox"/> Collect on Delivery Restricted Delivery | |

Mail
 Mail Restricted Delivery
 10)

SENDER: COMPLETE THIS SECTION

- Complete items 1, 2, and 3.
- Print your name and address on the reverse so that we can return the card to you.
- Attach this card to the back of the mailpiece, or on the front if space permits.

1. Article Addressed to:

DAVOIL INC.
PO BOX 122269
FORT WORTH TX 76121



9590 9402 6407 0303 4642 32

2. Article Number (Transfer from service label)

7021 0350 0001 5317 2238

COMPLETE THIS SECTION ON DELIVERY

A. Signature

X *Carrie Duer*

- Agent
- Addressee

B. Received by (Printed Name)

CARRIE DUER

C. Date of Delivery

9/22/21

D. Is delivery address different from item 1? Yes
If YES, enter delivery address below: No

3. Service Type

- Adult Signature
- Adult Signature Restricted Delivery
- Certified Mail®
- Certified Mail Restricted Delivery
- Collect on Delivery
- Collect on Delivery Restricted Delivery
- Priority Mail Express®
- Registered Mail™
- Registered Mail Restricted Delivery
- Signature Confirmation™
- Signature Confirmation Restricted Delivery

Mail
Mail Restricted Delivery
(0)

PS Form 3811, July 2020 PSN 7530-02-000-9053

Domestic Return Receipt

SENDER: COMPLETE THIS SECTION

- Complete items 1, 2, and 3.
- Print your name and address on the reverse so that we can return the card to you.
- Attach this card to the back of the mailpiece, or on the front if space permits.

1. Article Addressed to:

COYANOSA ROYALTIES LLC
1801 BROADWAY STE 1550
DENVER CO 80202



9590 9402 6407 0303 4642 94

2. Article Number (Transfer from service label)

7021 0350 0001 5317 2177

COMPLETE THIS SECTION ON DELIVERY

A. Signature

X

- Agent
- Addressee

B. Received by (Printed Name)

C. Date of Delivery

D. Is delivery address different from item 1? Yes
 If YES, enter delivery address below: No

3. Service Type

- Adult Signature
- Adult Signature Restricted Delivery
- Certified Mail®
- Certified Mail Restricted Delivery
- Collect on Delivery
- Collect on Delivery Restricted Delivery
- Mail
- Mail Restricted Delivery (00)
- Priority Mail Express®
- Registered Mail™
- Registered Mail Restricted Delivery
- Signature Confirmation™
- Signature Confirmation Restricted Delivery

SENDER: COMPLETE THIS SECTION

- Complete items 1, 2, and 3.
- Print your name and address on the reverse so that we can return the card to you.
- Attach this card to the back of the mailpiece, or on the front if space permits.

1. Article Addressed to:

CONNIE FONG DUNN
 5511 N DELNO AVE
 FRESNO CA 93711



9590 9402 6407 0303 4640 72

2. Article Number (Transfer from service label)

7021 0350 0001 5317 2405

COMPLETE THIS SECTION ON DELIVERY

A. Signature

[Handwritten Signature]

- Agent
- Addressee

B. Received by (Printed Name)

C. Date of Delivery

D. Is delivery address different from item 1? Yes
 If YES, enter delivery address below: No

3. Service Type

- Adult Signature
- Adult Signature Restricted Delivery
- Certified Mail®
- Certified Mail Restricted Delivery
- Collect on Delivery
- Collect on Delivery Restricted Delivery
- Priority Mail Express®
- Registered Mail™
- Registered Mail Restricted Delivery
- Signature Confirmation™
- Signature Confirmation Restricted Delivery

1 Mail
 1 Mail Restricted Delivery
 500)

SENDER: COMPLETE THIS SECTION

- Complete items 1, 2, and 3.
- Print your name and address on the reverse so that we can return the card to you.
- Attach this card to the back of the mailpiece, or on the front if space permits.

1. Article Addressed to:

WINNIE HELEN HAYES
 107 JADE CIRCLE
 KNIGHTDALE NC 27545



9590 9402 6407 0303 4689 02

2. Article Number (Transfer from service label)

7020 1290 0001 2486 2608

COMPLETE THIS SECTION ON DELIVERY

A. Signature Agent
 Addressee
Winnie Hayes

B. Received by (Printed Name) C. Date of Delivery
Winnie Hayes *9/22/21*

D. Is delivery address different from item 1? Yes
 If YES, enter delivery address below: No

3. Service Type

<input type="checkbox"/> Adult Signature	<input type="checkbox"/> Priority Mail Express®
<input type="checkbox"/> Adult Signature Restricted Delivery	<input type="checkbox"/> Registered Mail™
<input checked="" type="checkbox"/> Certified Mail®	<input type="checkbox"/> Registered Mail Restricted Delivery
<input type="checkbox"/> Certified Mail Restricted Delivery	<input type="checkbox"/> Signature Confirmation™
<input type="checkbox"/> Collect on Delivery	<input type="checkbox"/> Signature Confirmation Restricted Delivery
<input type="checkbox"/> Collect on Delivery Restricted Delivery	
<input type="checkbox"/> Insured Mail	
<input type="checkbox"/> Insured Mail Restricted Delivery (\$500)	

SENDER: COMPLETE THIS SECTION

- Complete items 1, 2, and 3.
- Print your name and address on the reverse so that we can return the card to you.
- Attach this card to the back of the mailpiece, or on the front if space permits.

1. Article Addressed to:

CHILDRENS HOSPITAL
 FOUNDATION
 2201 BROADWAY FL6
 OAKLAND CA 94612



9590 9402 6407 0303 4640 96

2. Article Number (Transfer from service label)

7021 0350 0001 5317 2382

COMPLETE THIS SECTION ON DELIVERY

A. Signature

X CV-19

- Agent
- Addressee

B. Received by (Printed Name)

RH 1213

C. Date of Delivery

9/21/21

D. Is delivery address different from item 1? Yes
If YES, enter delivery address below: No

3. Service Type

- Adult Signature
- Adult Signature Restricted Delivery
- Certified Mail®
- Certified Mail Restricted Delivery
- Collect on Delivery
- Collect on Delivery Restricted Delivery
- Insured Mail
- Registered Mail Restricted Delivery (500)
- Priority Mail Express®
- Registered Mail™
- Registered Mail Restricted Delivery
- Signature Confirmation™
- Signature Confirmation Restricted Delivery

SENDER: COMPLETE THIS SECTION

- Complete items 1, 2, and 3.
- Print your name and address on the reverse so that we can return the card to you.
- Attach this card to the back of the mailpiece, or on the front if space permits.

1. Article Addressed to:

WILLIAM EDWARD JR &
 PATRICIA STEINMANN JT
 286 LINCOLN HILLS DR
 ALTO NM 88312



9590 9402 6407 0303 4685 44

2. Article Number (Transfer from service label)

7020 1290 0001 2486 2684

COMPLETE THIS SECTION ON DELIVERY

A. Signature

X *[Handwritten Signature]* Agent
 Addressee

B. Received by (Printed Name)

WE Steinmann

C. Date of Delivery

D. Is delivery address different from item 1? Yes
 If YES, enter delivery address below: No



3. Service Type

- Adult Signature
- Adult Signature Restricted Delivery
- Certified Mail®
- Certified Mail Restricted Delivery
- Collect on Delivery
- Collect on Delivery Restricted Delivery
- Priority Mail Express®
- Registered Mail™
- Registered Mail Restricted Delivery
- Signature Confirmation™
- Signature Confirmation Restricted Delivery

Mail
Mail Restricted Delivery
00)

SENDER: COMPLETE THIS SECTION

- Complete items 1, 2, and 3.
- Print your name and address on the reverse so that we can return the card to you.
- Attach this card to the back of the mailpiece, or on the front if space permits.

1. Article Addressed to:

BETH TROWBRIDGE CRAIG
 5115 KIM LN
 CHEYENNE WY 82009



9590 9402 6407 0303 4641 19

2. Article Number (Transfer from service label)

7021 0350 0001 5317 2368

COMPLETE THIS SECTION ON DELIVERY

A. Signature

X *Beth Craig*

- Agent
- Addressee

B. Received by (Printed Name)

C. Date of Delivery

D. Is delivery address different from item 1? Yes
 If YES, enter delivery address below: No



3. Service Type

- Adult Signature
- Adult Signature Restricted Delivery
- Certified Mail®
- Certified Mail Restricted Delivery
- Collect on Delivery
- Collect on Delivery Restricted Delivery
- Priority Mail Express®
- Registered Mail™
- Registered Mail Restricted Delivery
- Signature Confirmation™
- Signature Confirmation Restricted Delivery

Mail Restricted Delivery (J)

SENDER: COMPLETE THIS SECTION

- Complete items 1, 2, and 3.
- Print your name and address on the reverse so that we can return the card to you.
- Attach this card to the back of the mailpiece, or on the front if space permits.

1. Article Addressed to:

GILMORE RESOURCES, INC.
 P.O. BOX 577
 KIMBALL NE 69145



9590 9402 6407 0303 4643 62

2. Article Number (Transfer from service label)

7021 0350 0001 5317 2108

COMPLETE THIS SECTION ON DELIVERY

A. Signature

X *Sandra L...*

- Agent
- Addressee

B. Received by (Printed Name)

Sandra Dominguez

C. Date of Delivery

9-21-21

D. Is delivery address different from item 1? Yes
If YES, enter delivery address below: No

3. Service Type

- Adult Signature
- Adult Signature Restricted Delivery
- Certified Mail®
- Certified Mail Restricted Delivery
- Collect on Delivery
- Collect on Delivery Restricted Delivery
- Priority Mail Express®
- Registered Mail™
- Registered Mail Restricted Delivery
- Signature Confirmation™
- Signature Confirmation Restricted Delivery

SENDER: COMPLETE THIS SECTION

- Complete items 1, 2, and 3.
- Print your name and address on the reverse so that we can return the card to you.
- Attach this card to the back of the mailpiece, or on the front if space permits.

1. Article Addressed to:

JAMES R. HURT, SEPARATE
PROPERTY
P.O. BOX 72
ODESSA TX 79760



9590 9402 6407 0303 4643 48

2. Article Number (Transfer from service label)

7021 0350 0001 5317 2122

COMPLETE THIS SECTION ON DELIVERY

A. Signature

James R. Hurt Agent
 Addressee

B. Received by (Printed Name)

James R. Hurt

C. Date of Delivery

D. Is delivery address different from item 1? Yes
If YES, enter delivery address below: No



3. Service Type

- Adult Signature
- Adult Signature Restricted Delivery
- Certified Mail®
- Certified Mail Restricted Delivery
- Collect on Delivery
- Collect on Delivery Restricted Delivery
- Registered Mail™
- Registered Mail Restricted Delivery
- Signature Confirmation™
- Signature Confirmation Restricted Delivery

SENDER: COMPLETE THIS SECTION

- Complete items 1, 2, and 3.
- Print your name and address on the reverse so that we can return the card to you.
- Attach this card to the back of the mailpiece, or on the front if space permits.

1. Article Addressed to:

LISA HENDRICKS
 8170 CASSIAN CT
 LAS VEGAS NV 89129



9590 9402 6407 0303 4639 07

2 Article Number (Transfer from service label)

7020 1290 0001 2486 2509

COMPLETE THIS SECTION ON DELIVERY

A. Signature

X L. HENDRICKS

- Agent
- Addressee

B. Received by (Printed Name)

AB 2570 GUIS

C. Date of Delivery

9-20-21

D. Is delivery address different from item 1? Yes
 If YES, enter delivery address below: No

3. Service Type

- Adult Signature
- Adult Signature Restricted Delivery
- Certified Mail®
- Certified Mail Restricted Delivery
- Collect on Delivery
- Collect on Delivery Restricted Delivery
- Priority Mail Express®
- Registered Mail™
- Registered Mail Restricted Delivery
- Signature Confirmation™
- Signature Confirmation Restricted Delivery

Mail
 Mail Restricted Delivery
 00)

SENDER: COMPLETE THIS SECTION

- Complete items 1, 2, and 3.
- Print your name and address on the reverse so that we can return the card to you.
- Attach this card to the back of the mailpiece, or on the front if space permits.

1. Article Addressed to:

JOE B SCHUTZ
 PO BOX 973
 SANTA FE NM 87504



9590 9402 6407 0303 4639 83

2. Article Number (Transfer from service label)

7021 0350 0001 5317 2498

COMPLETE THIS SECTION ON DELIVERY

A. Signature

X

- Agent
- Addressee

B. Received by (Printed Name)

Douglas E. Schutz

C. Date of Delivery

D. Is delivery address different from item 1? Yes
 If YES, enter delivery address below: No



3. Service Type

- Adult Signature
- Adult Signature Restricted Delivery
- Certified Mail®
- Certified Mail Restricted Delivery
- Collect on Delivery
- Collect on Delivery Restricted Delivery
- Insured Mail
- Priority Mail Express®
- Registered Mail™
- Registered Mail Restricted Delivery
- Signature Confirmation™
- Signature Confirmation Restricted Delivery

SENDER: COMPLETE THIS SECTION

- Complete items 1, 2, and 3.
- Print your name and address on the reverse so that we can return the card to you.
- Attach this card to the back of the mailpiece, or on the front if space permits.

1. Article Addressed to:

UNITED STATES OF AMERICA
 C/O BUREAU OF LAND
 MANAGEMENT 620 E.
 GREENE ST.
 CARLSBAD NM 88220



9590 9402 6407 0303 4641 71

2. Article Number (Transfer from service label)

7021 0350 0001 5317 2306

COMPLETE THIS SECTION ON DELIVERY

A. Signature

X

- Agent
- Addressee

B. Received by (Printed Name)

C. Date of Delivery

D. Is delivery address different from item 1? Yes
 If YES, enter delivery address below: No

3. Service Type

- Adult Signature
- Adult Signature Restricted Delivery
- Certified Mail®
- Certified Mail Restricted Delivery
- Collect on Delivery
- Collect on Delivery Restricted Delivery
- Priority Mail Express®
- Registered Mail™
- Registered Mail Restricted Delivery
- Signature Confirmation™
- Signature Confirmation Restricted Delivery

SENDER: COMPLETE THIS SECTION

- Complete items 1, 2, and 3.
- Print your name and address on the reverse so that we can return the card to you.
- Attach this card to the back of the mailpiece, or on the front if space permits.

1. Article Addressed to:

MARCIA S MAYFIELD REV
 TRUST MARCIA MAYFIELD TR
 9616 VICKSBURG AVE
 LUBBOCK TX 79424



9590 9402 6407 0303 4638 84

2. Article Number (Transfer from service label)

7020 1290 0001 2486 2530

COMPLETE THIS SECTION ON DELIVERY

A. Signature

X Marcia Mayfield Agent Addressee

B. Received by (Printed Name)

Marcia Mayfield


C. Date of Delivery

9/21/21

D. Is delivery address different from item 1? If YES, enter delivery address below:

- Yes
- No

n



3. Service Type

- Adult Signature
- Adult Signature Restricted Delivery
- Certified Mail®
- Certified Mail Restricted Delivery
- Collect on Delivery
- Collect on Delivery Restricted Delivery
- Priority Mail Express®
- Registered Mail™
- Registered Mail Restricted Delivery
- Signature Confirmation™
- Signature Confirmation Restricted Delivery

SENDER: COMPLETE THIS SECTION

- Complete items 1, 2, and 3.
- Print your name and address on the reverse so that we can return the card to you.
- Attach this card to the back of the mailpiece, or on the front if space permits.

1. Article Addressed to:

JOHN W GATES LLC
 706 West Grand Street
 ARTESIA NM 88210



9590 9402 6407 0303 4639 52

2. Article Number (Transfer from service label)

7020 1290 0001 2486 2455

COMPLETE THIS SECTION ON DELIVERY

A. Signature

X *RW R3C19* Agent
 Addressee

B. Received by (Printed Name)

C. Date of Delivery

D. Is delivery address different from item 1? Yes
 If YES, enter delivery address below: No

3. Service Type

- Adult Signature
- Adult Signature Restricted Delivery
- Certified Mail®
- Certified Mail Restricted Delivery
- Collect on Delivery
- Collect on Delivery Restricted Delivery
- Priority Mail Express®
- Registered Mail™
- Registered Mail Restricted Delivery
- Signature Confirmation™
- Signature Confirmation Restricted Delivery

SENDER: COMPLETE THIS SECTION

- Complete items 1, 2, and 3.
- Print your name and address on the reverse so that we can return the card to you.
- Attach this card to the back of the mailpiece, or on the front if space permits.

1. Article Addressed to:

FRANCIS H HUDSON TTEE
 UTA 7894 LINDYS LIV TRUST
 215 W BANDERA RD 114-620
 BOERNE TX 78006



9590 9402 6407 0303 4642 63

2. Article Number (Transfer from service label)

7021 0350 0001 5317 2207

COMPLETE THIS SECTION ON DELIVERY

A. Signature

X JHC5019

- Agent
- Addressee

B. Received by (Printed Name)

COVID19

C. Date of Delivery

9/20/21

D. Is delivery address different from item 1? Yes
 If YES, enter delivery address below: No

3. Service Type

- Adult Signature
- Adult Signature Restricted Delivery
- Certified Mail®
- Certified Mail Restricted Delivery
- Collect on Delivery
- Collect on Delivery Restricted Delivery
- Priority Mail Express®
- Registered Mail™
- Registered Mail Restricted Delivery
- Signature Confirmation™
- Signature Confirmation Restricted Delivery

SENDER: COMPLETE THIS SECTION

- Complete items 1, 2, and 3.
- Print your name and address on the reverse so that we can return the card to you.
- Attach this card to the back of the mailpiece, or on the front if space permits.

1. Article Addressed to:

JAVELINA PARTNERS
 616 TEXAS STREET
 FORT WORTH TX 76102



9590 9402 6407 0303 4642 18

2. Article Number (Transfer from service label)

7021 0350 0001 5317 2252

COMPLETE THIS SECTION ON DELIVERY

A. Signature

X *D. Nobles*

- Agent
- Addressee

B. Received by (Printed Name)

D. Nobles

C. Date of Delivery

D. Is delivery address different from item 1? Yes
 If YES, enter delivery address below: No

3. Service Type

- Adult Signature
- Adult Signature Restricted Delivery
- Certified Mail®
- Certified Mail Restricted Delivery
- Collect on Delivery
- Collect on Delivery Restricted Delivery
- Insured Mail
- Registered Mail Restricted Delivery (\$500)
- Priority Mail Express®
- Registered Mail™
- Registered Mail Restricted Delivery
- Signature Confirmation™
- Signature Confirmation Restricted Delivery

SENDER: COMPLETE THIS SECTION

- Complete items 1, 2, and 3.
- Print your name and address on the reverse so that we can return the card to you.
- Attach this card to the back of the mailpiece, or on the front if space permits.

1. Article Addressed to:

HUDSON NEW MEXICO MIN
TRUST
616 TEXAS ST
FORT WORTH TX 76102



9590 9402 6407 0303 4640 10

2. Article Number (Transfer from service label)

7021 0350 0001 5317 2467

COMPLETE THIS SECTION ON DELIVERY

A. Signature

X *[Handwritten Signature]*

- Agent
- Addressee

B. Received by (Printed Name)

Stacy Gilbert

C. Date of Delivery

9/20/21

D. Is delivery address different from item 1? Yes
If YES, enter delivery address below: No

3. Service Type

- Adult Signature
- Adult Signature Restricted Delivery
- Certified Mail®
- Certified Mail Restricted Delivery
- Collect on Delivery
- Collect on Delivery Restricted Delivery
- Priority Mail Express®
- Registered Mail™
- Registered Mail Restricted Delivery
- Signature Confirmation™
- Signature Confirmation Restricted Delivery

Mail
Mail Restricted Delivery
00)

SENDER: COMPLETE THIS SECTION

- Complete items 1, 2, and 3.
- Print your name and address on the reverse so that we can return the card to you.
- Attach this card to the back of the mailpiece, or on the front if space permits.

1. Article Addressed to:

JOSEPHINE T HUDSON TEST
 TR ARD FROST BANK TTEE
 PO BOX 1600
 SAN ANTONIO TX 78296



9590 9402 6407 0303 4642 56

2. Article Number (Transfer from service label)

7021 0350 0001 5317 2214

COMPLETE THIS SECTION ON DELIVERY

A. Signature

X

- Agent
- Addressee

B. Received by (Printed Name)

Rh Goules

C. Date of Delivery

9-21-21

D. Is delivery address different from item 1? Yes
If YES, enter delivery address below: No

3. Service Type

- Adult Signature
- Adult Signature Restricted Delivery
- Certified Mail®
- Certified Mail Restricted Delivery
- Collect on Delivery
- Collect on Delivery Restricted Delivery
- Insured Mail
- Registered Mail Restricted Delivery (\$500)
- Priority Mail Express®
- Registered Mail™
- Registered Mail Restricted Delivery
- Signature Confirmation™
- Signature Confirmation Restricted Delivery

SENDER: COMPLETE THIS SECTION

- Complete items 1, 2, and 3.
- Print your name and address on the reverse so that we can return the card to you.
- Attach this card to the back of the mailpiece, or on the front if space permits.

1. Article Addressed to:

ZORRO PARTNERS LTD.
 616 TEXAS STREET
 FORT WORTH TX 79702



9590 9402 6407 0303 4641 95

2. Article Number (Transfer from service label)

7021 0350 0001 5317 2283

COMPLETE THIS SECTION ON DELIVERY

A. Signature

X *D. Nobles*

- Agent
- Addressee

B. Received by (Printed Name)

D. Nobles

C. Date of Delivery

- D. Is delivery address different from item 1? Yes
 If YES, enter delivery address below: No

3. Service Type

- Adult Signature
- Adult Signature Restricted Delivery
- Certified Mail®
- Certified Mail Restricted Delivery
- Collect on Delivery
- Collect on Delivery Restricted Delivery
- Priority Mail Express®
- Registered Mail™
- Registered Mail Restricted Delivery
- Signature Confirmation™
- Signature Confirmation Restricted Delivery

SENDER: COMPLETE THIS SECTION

- Complete items 1, 2, and 3.
- Print your name and address on the reverse so that we can return the card to you.
- Attach this card to the back of the mailpiece, or on the front if space permits.

1. Article Addressed to:

JUDITH A WEST
 PO BOX 1948
 CULLMAN AL 35056



9590 9402 6407 0303 4639 38

2. Article Number (Transfer from service label)

7020 1290 0001 2486 2479

COMPLETE THIS SECTION ON DELIVERY

A. Signature

X *[Handwritten Signature]*

Agent

Addressee

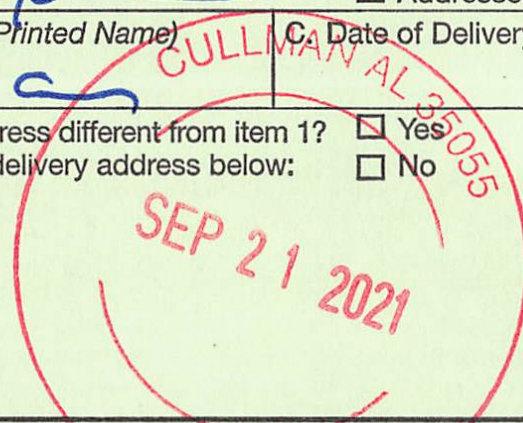
B. Received by (Printed Name)

[Handwritten Name]

C. Date of Delivery

D. Is delivery address different from item 1? Yes

If YES, enter delivery address below: No



3. Service Type

- Adult Signature
- Adult Signature Restricted Delivery
- Certified Mail®
- Certified Mail Restricted Delivery
- Collect on Delivery
- Collect on Delivery Restricted Delivery
- Priority Mail Express®
- Registered Mail™
- Registered Mail Restricted Delivery
- Signature Confirmation™
- Signature Confirmation Restricted Delivery

SENDER: COMPLETE THIS SECTION

- Complete items 1, 2, and 3.
- Print your name and address on the reverse so that we can return the card to you.
- Attach this card to the back of the mailpiece, or on the front if space permits.

1. Article Addressed to:

OXY Y-1 COMPANY
 5 GREENWAY PLAZA, SUITE 110
 HOUSTON TX 77045



9590 9402 6407 0303 4643 17

2. Article Number (Transfer from service label)

7021 0350 0001 5317 2153

COMPLETE THIS SECTION ON DELIVERY

A. Signature

X

CV19

- Agent
- Addressee

B. Received by (Printed Name)

AW Cannon

C. Date of Delivery

9-21-21

D. Is delivery address different from item 1? Yes
If YES, enter delivery address below: No

3. Service Type

- Adult Signature
- Adult Signature Restricted Delivery
- Certified Mail®
- Certified Mail Restricted Delivery
- Collect on Delivery
- Collect on Delivery Restricted Delivery
- Priority Mail Express®
- Registered Mail™
- Registered Mail Restricted Delivery
- Signature Confirmation™
- Signature Confirmation Restricted Delivery

Mail
Mail Restricted Delivery
00)

SENDER: COMPLETE THIS SECTION

- Complete items 1, 2, and 3.
- Print your name and address on the reverse so that we can return the card to you.
- Attach this card to the back of the mailpiece, or on the front if space permits.

1. Article Addressed to:

SABINAL ENERGY LLC
 1780 HUGHES LANDING BLVD
 STE 1200
 THE WOODLANDS TX 77380



9590 9402 6407 0303 4641 88

7021 0350 0001 5317 2290

COMPLETE THIS SECTION ON DELIVERY

A. Signature

X covid 19

- Agent
- Addressee

B. Received by (Printed Name)

CL

C. Date of Delivery

9-21-21

D. Is delivery address different from item 1? Yes
 If YES, enter delivery address below: No

3. Service Type

- Adult Signature
- Adult Signature Restricted Delivery
- Certified Mail®
- Certified Mail Restricted Delivery
- Collect on Delivery
- Collect on Delivery Restricted Delivery
- Registered Mail™
- Registered Mail Restricted Delivery
- Signature Confirmation™
- Signature Confirmation Restricted Delivery

Registered Mail
 Registered Mail Restricted Delivery
 (\$500)

SENDER: COMPLETE THIS SECTION

- Complete items 1, 2, and 3.
- Print your name and address on the reverse so that we can return the card to you.
- Attach this card to the back of the mailpiece, or on the front if space permits.

1. Article Addressed to:

GENE E. TROWBRIDGE III
 AKA TREY TROWBRIDGE
 50000 215TH AVE
 PLAINVIEW MN 55964



9590 9402 6407 0303 4640 27

2. Article Number (Transfer from service label)

7021 0350 0001 5317 2450

COMPLETE THIS SECTION ON DELIVERY

A. Signature

X Gene Trowbridge Agent
 Addressee

B. Received by (Printed Name)

C. Date of Delivery

9/21/21

D. Is delivery address different from item 1? Yes
 If YES, enter delivery address below: No

3. Service Type

- Adult Signature
- Adult Signature Restricted Delivery
- Certified Mail®
- Certified Mail Restricted Delivery
- Collect on Delivery
- Collect on Delivery Restricted Delivery
- Priority Mail Express®
- Registered Mail™
- Registered Mail Restricted Delivery
- Signature Confirmation™
- Signature Confirmation Restricted Delivery

SENDER: COMPLETE THIS SECTION

- Complete items 1, 2, and 3.
- Print your name and address on the reverse so that we can return the card to you.
- Attach this card to the back of the mailpiece, or on the front if space permits.

1. Article Addressed to:

SIEB RESOURCES
PO BOX 1107
RICHMOND TX 77406



9590 9402 6407 0303 4637 61

2. Article Number (Transfer from service label)

7021 0350 0001 5317 2276

COMPLETE THIS SECTION ON DELIVERY

A. Signature

James P Sieberthal

- Agent
- Addressee

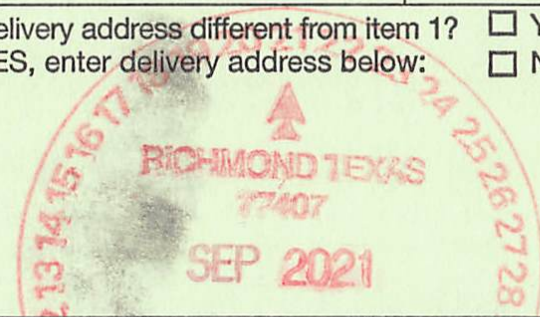
B. Received by (Printed Name)

JAMES P Sieberthal

C. Date of Delivery

9-21-21

D. Is delivery address different from item 1? Yes
If YES, enter delivery address below: No



3. Service Type

- Adult Signature
- Adult Signature Restricted Delivery
- Certified Mail®
- Certified Mail Restricted Delivery
- Collect on Delivery
- Collect on Delivery Restricted Delivery
- Priority Mail Express®
- Registered Mail™
- Registered Mail Restricted Delivery
- Signature Confirmation™
- Signature Confirmation Restricted Delivery

1 Mail
1 Mail Restricted Delivery
500

SENDER: COMPLETE THIS SECTION

- Complete items 1, 2, and 3.
- Print your name and address on the reverse so that we can return the card to you.
- Attach this card to the back of the mailpiece, or on the front if space permits.

1. Article Addressed to:

LORI JANZEN
 196 HARTFORD DR
 NEWPORT BEACH CA 92660



9590 9402 6407 0303 4638 91

2. Article Number (Transfer from service label)

7020 1290 0001 2486 2523

COMPLETE THIS SECTION ON DELIVERY

A. Signature

X

[Handwritten Signature]

Agent

Addressee

B. Received by (Printed Name)

C. Date of Delivery

D. Is delivery address different from item 1? Yes
If YES, enter delivery address below: No

3. Service Type

- Adult Signature
- Adult Signature Restricted Delivery
- Certified Mail®
- Certified Mail Restricted Delivery
- Collect on Delivery
- Collect on Delivery Restricted Delivery
- Priority Mail Express®
- Registered Mail™
- Registered Mail Restricted Delivery
- Signature Confirmation™
- Signature Confirmation Restricted Delivery

Mail
Mail Restricted Delivery
(over \$500)

SENDER: COMPLETE THIS SECTION

- Complete items 1, 2, and 3.
- Print your name and address on the reverse so that we can return the card to you.
- Attach this card to the back of the mailpiece, or on the front if space permits.

1. Article Addressed to:

LESLIE A MALLET 2014 TRUST
 LESLIE A MALLET TTEE
 5915 NW JACKSON CT
 CAMAS WA 98607



9590 9402 6407 0303 4639 14

2. Article Number (Transfer from service label)

7020 1290 0001 2486 2493

COMPLETE THIS SECTION ON DELIVERY

A. Signature

X

- Agent
- Addressee

B. Received by (Printed Name)

C. Date of Delivery

D. Is delivery address different from item 1? Yes
 If YES, enter delivery address below: No

3. Service Type

- Adult Signature
- Adult Signature Restricted Delivery
- Certified Mail®
- Certified Mail Restricted Delivery
- Collect on Delivery
- Collect on Delivery Restricted Delivery
- Insured Mail
- Registered Mail™
- Registered Mail Restricted Delivery
- Signature Confirmation™
- Signature Confirmation Restricted Delivery
- Priority Mail Express®
- Registered Mail™
- Registered Mail Restricted Delivery
- Signature Confirmation™
- Signature Confirmation Restricted Delivery

SENDER: COMPLETE THIS SECTION

- Complete items 1, 2, and 3.
- Print your name and address on the reverse so that we can return the card to you.
- Attach this card to the back of the mailpiece, or on the front if space permits.

1. Article Addressed to:

ANN T TOLLEFSON LVG TRUST,
 ANN TOLLEFSON TRUSTEE
 PO BOX 639
 STORY WY 82842



9590 9402 6407 0303 4641 40

2. Article Number (Transfer from service label)

7021 0350 0001 5317 2337

COMPLETE THIS SECTION ON DELIVERY

A. Signature
 X *[Handwritten Signature]* Agent Addressee

B. Received by (Printed Name) *Ann Tollefson* C. Date of Delivery *9/21/21*

D. Is delivery address different from item 1? Yes
 If YES, enter delivery address below: No

3. Service Type


<input type="checkbox"/> Adult Signature	<input type="checkbox"/> Priority Mail Express®
<input type="checkbox"/> Adult Signature Restricted Delivery	<input type="checkbox"/> Registered Mail™
<input checked="" type="checkbox"/> Certified Mail®	<input type="checkbox"/> Registered Mail Restricted Delivery
<input type="checkbox"/> Certified Mail Restricted Delivery	<input type="checkbox"/> Signature Confirmation™
<input type="checkbox"/> Collect on Delivery	<input type="checkbox"/> Signature Confirmation Restricted Delivery
<input type="checkbox"/> Collect on Delivery Restricted Delivery	
<input type="checkbox"/> Insured Mail	
<input type="checkbox"/> Registered Mail Restricted Delivery	
<input type="checkbox"/> Return Receipt (Hard Copy)	

SENDER: COMPLETE THIS SECTION

- Complete items 1, 2, and 3.
- Print your name and address on the reverse so that we can return the card to you.
- Attach this card to the back of the mailpiece, or on the front if space permits.

1. Article Addressed to:

FREDDIE JEAN WHEELER
 1000 CORDOVA PL. #454
 SANTA FE NM 87505



9590 9402 6407 0303 4643 86

2. Article Number (Transfer from service label)

7021 0350 0001 5317 2085

COMPLETE THIS SECTION ON DELIVERY

A. Signature

X *[Handwritten Signature]*

- Agent
- Addressee

B. Received by (Printed Name)

C-087-019

C. Date of Delivery

4/17/21

- D. Is delivery address different from item 1? Yes
 If YES, enter delivery address below: No

3. Service Type

- Adult Signature
- Adult Signature Restricted Delivery
- Certified Mail®
- Certified Mail Restricted Delivery
- Collect on Delivery
- Collect on Delivery Restricted Delivery
- Insured Mail
- Priority Mail Express®
- Registered Mail™
- Registered Mail Restricted Delivery
- Signature Confirmation™
- Signature Confirmation Restricted Delivery
- Mail Restricted Delivery (00)

SENDER: COMPLETE THIS SECTION

- Complete items 1, 2, and 3.
- Print your name and address on the reverse so that we can return the card to you.
- Attach this card to the back of the mailpiece, or on the front if space permits.

1. Article Addressed to:

ROLLA R HINKLE III
 PO BOX 2292
 ROSWELL NM 88202



9590 9402 6407 0303 4688 72

2. Article Number (Transfer from service label)

7020 1290 0001 2486 2639

COMPLETE THIS SECTION ON DELIVERY

A. Signature

X

B. Received by (Printed Name)

A. Moody

- Agent
- Addressee

C. Date of Delivery

D. Is delivery address different from item 1? Yes
 If YES, enter delivery address below: No



3. Service Type

- Adult Signature
- Adult Signature Restricted Delivery
- Certified Mail®
- Certified Mail Restricted Delivery
- Collect on Delivery
- Collect on Delivery Restricted Delivery
- Priority Mail Express®
- Registered Mail™
- Registered Mail Restricted Delivery
- Signature Confirmation™
- Signature Confirmation Restricted Delivery

SENDER: COMPLETE THIS SECTION

- Complete items 1, 2, and 3.
- Print your name and address on the reverse so that we can return the card to you.
- Attach this card to the back of the mailpiece, or on the front if space permits.

1. Article Addressed to:

BARBARA L DUNIGAN LE
 THOMAS DUNIGAN RMNDRMN
 1000 CORDOVA PL NO 569
 SANTA FE NM 87505



9590 9402 6407 0303 4641 26

2. Article Number (Transfer from service label)

7021 0350 0001 5317 2351

COMPLETE THIS SECTION ON DELIVERY

A. Signature

X Adonis

- Agent
- Addressee

B. Received by (Printed Name)

Adonis

C. Date of Delivery

9-18-21

D. Is delivery address different from item 1? Yes
If YES, enter delivery address below: No

3. Service Type

- Adult Signature
- Adult Signature Restricted Delivery
- Certified Mail®
- Certified Mail Restricted Delivery
- Collect on Delivery
- Collect on Delivery Restricted Delivery
- Registered Mail
- Registered Mail Restricted Delivery (\$500)
- Priority Mail Express®
- Registered Mail™
- Registered Mail Restricted Delivery
- Signature Confirmation™
- Signature Confirmation Restricted Delivery

SENDER: COMPLETE THIS SECTION

- Complete items 1, 2, and 3.
- Print your name and address on the reverse so that we can return the card to you.
- Attach this card to the back of the mailpiece, or on the front if space permits.

1. Article Addressed to:

NM STATE LAND OFFICE
 310 OLD SANTA FE TRAIL
 SANTA FE NM 87501



9590 9402 6407 0303 4641 64

2. Article Number (Transfer from service label)

7021 0350 0001 5317 2313

COMPLETE THIS SECTION ON DELIVERY

A. Signature

X

- Agent
- Addressee

B. Received by (Printed Name)

C. Date of Delivery

D. Is delivery address different from item 1? Yes
 If YES, enter delivery address below: No

3. Service Type

- Adult Signature
- Adult Signature Restricted Delivery
- Certified Mail®
- Certified Mail Restricted Delivery
- Collect on Delivery
- Collect on Delivery Restricted Delivery
- Priority Mail Express®
- Registered Mail™
- Registered Mail Restricted Delivery
- Signature Confirmation™
- Signature Confirmation Restricted Delivery

SENDER: COMPLETE THIS SECTION

- Complete items 1, 2, and 3.
- Print your name and address on the reverse so that we can return the card to you.
- Attach this card to the back of the mailpiece, or on the front if space permits.

1. Article Addressed to:

PENASCO PETROLEUM LLC
 PO BOX 2292
 ROSWELL NM 88202



9590 9402 6407 0303 4685 06

2. Article Number (Transfer from service label)

7020 1290 0001 2486 1533

COMPLETE THIS SECTION ON DELIVERY

A. Signature

X

- Agent
- Addressee

B. Received by (Printed Name)

A. Moody

C. Date of Delivery

D. Is delivery address different from item 1? Yes
 If YES, enter delivery address below: No



3. Service Type


- Adult Signature
 - Adult Signature Restricted Delivery
 - Certified Mail®
 - Certified Mail Restricted Delivery
 - Collect on Delivery
 - Collect on Delivery Restricted Delivery
 - Priority Mail Express®
 - Registered Mail™
 - Registered Mail Restricted Delivery
 - Signature Confirmation™
 - Signature Confirmation Restricted Delivery
- Mail Restricted Delivery (over \$500)

SENDER: COMPLETE THIS SECTION

- Complete items 1, 2, and 3.
- Print your name and address on the reverse so that we can return the card to you.
- Attach this card to the back of the mailpiece, or on the front if space permits.

1. Article Addressed to:

ROBERTA MCCA
 202 CROSSBOW RD
 ARTESIA NM 88210



9590 9402 6407 0303 4688 96

(Transfer from service label)

7020 1290 0001 2486 2615

COMPLETE THIS SECTION ON DELIVERY

A. Signature

X *[Handwritten Signature]*

- Agent
- Addressee

B. Received by (Printed Name)

[Handwritten Name]

C. Date of Delivery

[Handwritten Date]

D. Is delivery address different from item 1?
If YES, enter delivery address below:

- Yes
- No

3. Service Type

- Adult Signature
- Adult Signature Restricted Delivery
- Certified Mail®
- Certified Mail Restricted Delivery
- Collect on Delivery
- Collect on Delivery Restricted Delivery
- Priority Mail Express®
- Registered Mail™
- Registered Mail Restricted Delivery
- Signature Confirmation™
- Signature Confirmation Restricted Delivery

SENDER: COMPLETE THIS SECTION

- Complete items 1, 2, and 3.
- Print your name and address on the reverse so that we can return the card to you.
- Attach this card to the back of the mailpiece, or on the front if space permits.

1. Article Addressed to:

READ B. JOHNSTON
 3114 W. ILLINOIS
 MIDLAND TX 79701



9590 9402 6407 0303 4643 31

2 Article Number (Transfer from service label)

7021 0350 0001 5317 2139

COMPLETE THIS SECTION ON DELIVERY

A. Signature

[Handwritten Signature]

- Agent
- Addressee

B. Received by (Printed Name)

[Handwritten Name]

C. Date of Delivery

[Handwritten Date: 9-20-21]

D. Is delivery address different from item 1? Yes
If YES, enter delivery address below: No

3. Service Type

- Adult Signature
- Adult Signature Restricted Delivery
- Certified Mail®
- Certified Mail Restricted Delivery
- Collect on Delivery
- Collect on Delivery Restricted Delivery
- Priority Mail Express®
- Registered Mail™
- Registered Mail Restricted Delivery
- Signature Confirmation™
- Signature Confirmation Restricted Delivery

SENDER: COMPLETE THIS SECTION

- Complete items 1, 2, and 3.
- Print your name and address on the reverse so that we can return the card to you.
- Attach this card to the back of the mailpiece, or on the front if space permits.

1. Article Addressed to:

WILDHORSE INTEREST LLC
 218 N MAIN ST STE C
 MIDLAND TX 79705



9590 9402 6407 0303 4688 58

2. Article Number (Transfer from service label)

7020 1290 0001 2486 2653

COMPLETE THIS SECTION ON DELIVERY

A. Signature

X Wildhorse

- Agent
- Addressee

B. Received by (Printed Name)

COVID-19 - A

C. Date of Delivery

9/20/21

D. Is delivery address different from item 1? Yes
If YES, enter delivery address below: No

3. Service Type

- Adult Signature
- Adult Signature Restricted Delivery
- Certified Mail®
- Certified Mail Restricted Delivery
- Collect on Delivery
- Collect on Delivery Restricted Delivery
- Priority Mail Express®
- Registered Mail™
- Registered Mail Restricted Delivery
- Signature Confirmation™
- Signature Confirmation Restricted Delivery

SENDER: COMPLETE THIS SECTION

- Complete items 1, 2, and 3.
- Print your name and address on the reverse so that we can return the card to you.
- Attach this card to the back of the mailpiece, or on the front if space permits.

1. Article Addressed to:

NORBERT M MCCA
 202 CROSSBOW RD
 ARTESIA NM 88210



9590 9402 6407 0303 4638 53

2. Article Number (Transfer from service label)

7020 1290 0001 2486 2561

COMPLETE THIS SECTION ON DELIVERY

A. Signature

[Handwritten Signature]

- Agent
- Addressee

B. Received by (Printed Name)

[Handwritten Name]

C. Date of Delivery

[Handwritten Date]

D. Is delivery address different from item 1? Yes
If YES, enter delivery address below: No

3. Service Type

- Adult Signature
- Adult Signature Restricted Delivery
- Certified Mail®
- Certified Mail Restricted Delivery
- Collect on Delivery
- Collect on Delivery Restricted Delivery
- Priority Mail Express®
- Registered Mail™
- Registered Mail Restricted Delivery
- Signature Confirmation™
- Signature Confirmation Restricted Delivery

SENDER: COMPLETE THIS SECTION

- Complete items 1, 2, and 3.
- Print your name and address on the reverse so that we can return the card to you.
- Attach this card to the back of the mailpiece, or on the front if space permits.

1. Article Addressed to:

COLGATE ROYALTIES LP
300 N MARIENFIELD STE 1000
MIDLAND TX 79701



9590 9402 6407 0303 4643 00

2. Article Number (Transfer from service label)

7021 0350 0001 5317 2160

COMPLETE THIS SECTION ON DELIVERY

A. Signature

X *M Horton*

- Agent
- Addressee

B. Received by (Printed Name)

M Horton

C. Date of Delivery

9/20/21

D. Is delivery address different from item 1?
If YES, enter delivery address below:

- Yes
- No

3. Service Type

- Adult Signature
- Adult Signature Restricted Delivery
- Certified Mail®
- Certified Mail Restricted Delivery
- Collect on Delivery
- Collect on Delivery Restricted Delivery
- Priority Mail Express®
- Registered Mail™
- Registered Mail Restricted Delivery
- Signature Confirmation™
- Signature Confirmation Restricted Delivery

SENDER: COMPLETE THIS SECTION

- Complete items 1, 2, and 3.
- Print your name and address on the reverse so that we can return the card to you.
- Attach this card to the back of the mailpiece, or on the front if space permits.

1. Article Addressed to:

ANTELOPE ENERGY COMPANY,
 LLC
 1801 BROADWAY, STE. 1550
 DENVER CO 80202



9590 9402 6407 0303 4644 16

2. Article Number (Transfer from service label)

7021 0350 0001 5317 2054

COMPLETE THIS SECTION ON DELIVERY

A. Signature

X

- Agent
- Addressee

B. Received by (Printed Name)

C. Date of Delivery

D. Is delivery address different from item 1? Yes
 If YES, enter delivery address below: No

3. Service Type

- Adult Signature
- Adult Signature Restricted Delivery
- Certified Mail®
- Certified Mail Restricted Delivery
- Collect on Delivery
- Collect on Delivery Restricted Delivery
- Insured Mail
- Mail Restricted Delivery (0)
- Priority Mail Express®
- Registered Mail™
- Registered Mail Restricted Delivery
- Signature Confirmation™
- Signature Confirmation Restricted Delivery

SENDER: COMPLETE THIS SECTION

- Complete items 1, 2, and 3.
- Print your name and address on the reverse so that we can return the card to you.
- Attach this card to the back of the mailpiece, or on the front if space permits.

1. Article Addressed to:

DAWN LAFARA-WILLIAMS 800
E 11TH ST EDMOND OK 73034



9590 9402 6407 0303 4640 58

2. Article Number (Transfer from service label)

7021 0350 0001 5317 2429

COMPLETE THIS SECTION ON DELIVERY

A. Signature

X *[Handwritten Signature]*

- Agent
- Addressee

B. Received by (Printed Name)

[Handwritten Name]

C. Date of Delivery

9-26

D. Is delivery address different from item 1? Yes
If YES, enter delivery address below: No

3. Service Type

- Adult Signature
- Adult Signature Restricted Delivery
- Certified Mail®
- Certified Mail Restricted Delivery
- Collect on Delivery
- Collect on Delivery Restricted Delivery
- Registered Mail
- Registered Mail Restricted Delivery (00)
- Priority Mail Express®
- Registered Mail™
- Registered Mail Restricted Delivery
- Signature Confirmation™
- Signature Confirmation Restricted Delivery

SENDER: COMPLETE THIS SECTION

- Complete items 1, 2, and 3.
- Print your name and address on the reverse so that we can return the card to you.
- Attach this card to the back of the mailpiece, or on the front if space permits.

1. Article Addressed to:

E. CECILE MARTIN, SEPARATE
PROPERTY
411 MEADOWLAKE DR.
MARBLE FALLS TX 78654



9590 9402 6407 0303 4643 93

2. Article Number (Transfer from service label)

7021 0350 0001 5317 2078

COMPLETE THIS SECTION ON DELIVERY

A. Signature

X *C Martin*

- Agent
- Addressee

B. Received by (Printed Name)

C Martin

C. Date of Delivery

9-20-21

D. Is delivery address different from item 1? Yes
If YES, enter delivery address below: No

3. Service Type

- Adult Signature
- Adult Signature Restricted Delivery
- Certified Mail®
- Certified Mail Restricted Delivery
- Collect on Delivery
- Collect on Delivery Restricted Delivery
- Priority Mail Express®
- Registered Mail™
- Registered Mail Restricted Delivery
- Signature Confirmation™
- Signature Confirmation Restricted Delivery

Mail
Mail Restricted Delivery
(0)

SENDER: COMPLETE THIS SECTION

- Complete items 1, 2, and 3.
- Print your name and address on the reverse so that we can return the card to you.
- Attach this card to the back of the mailpiece, or on the front if space permits.

1. Article Addressed to:

CRM 2018 LP
PO BOX 51933
MIDLAND TX 79710



9590 9402 6407 0303 4640 65

2. Article Number (Transfer from service label)

7021 0350 0001 5317 2412

COMPLETE THIS SECTION ON DELIVERY

A. Signature

Judy Estes

- Agent
- Addressee

B. Received by (Printed Name)

Judy Estes

C. Date of Delivery

9/21/21

D. Is delivery address different from item 1? Yes
If YES, enter delivery address below: No

3. Service Type

- Adult Signature
- Adult Signature Restricted Delivery
- Certified Mail®
- Certified Mail Restricted Delivery
- Collect on Delivery
- Collect on Delivery Restricted Delivery
- Priority Mail Express®
- Registered Mail™
- Registered Mail Restricted Delivery
- Signature Confirmation™
- Signature Confirmation Restricted Delivery

Mail
Mail Restricted Delivery
00)

Carlsbad Current Argus.

PART OF THE USA TODAY NETWORK

Affidavit of Publication

Ad # 0004921405

This is not an invoice

ABADIE SCHILL P.C.

555 RIVERGATE # B 4-180

DURANGO, CO 81301-7485

I, a legal clerk of the **Carlsbad Current Argus**, a newspaper published daily at the City of Carlsbad, in said county of Eddy, state of New Mexico and of general paid circulation in said county; that the same is a duly qualified newspaper under the laws of the State wherein legal notices and advertisements may be published; that the printed notice attached hereto was published in the regular and entire edition of said newspaper and not in supplement thereof in editions dated as follows:

09/23/2021



Legal Clerk

Subscribed and sworn before me this September 23, 2021:



State of WI, County of Brown
NOTARY PUBLIC

1-7-25

My commission expires

KATHLEEN ALLEN
Notary Public
State of Wisconsin

Ad # 0004921405

PO #:

of Affidavits 1

This is not an invoice

EXHIBIT
C-2

CASE No. 22185: Notice to all affected parties and persons having any right, title, interest or claim to this case, including overriding royalty interest owners, as well as the known and unknown heirs, devisees, assigns and successors of CLAREMONT CORPORATION, DAVOIL INC., GW HOLDINGS INC. (D/B/A GREAT WESTERN DRILLING CO.), JAVELINA PARTNERS, REDFERN ENTERPRISES, SIEB RESOURCES, ZORRO PARTNERS LTD., CONOCOPHILLIPS COMPANY (F/K/A COG OPERATING LLC), SABINAL ENERGY LLC, "UNITED STATES OF AMERICA C/O BUREAU OF LAND MANAGEMENT", NM STATE LAND OFFICE, AARON HEIMKE, ANN T TOLLEFSON REV LVG TRUST DTD JUNE 7 2006 ANN TOLLEFSON TRUSTEE, ARD OIL LTD, BARBARA L DUNIGAN LE LIFE ESTATE THOMAS L DUNIGAN JR RMNDRMN, BETH TROWBRIDGE CRAIG, BRITT TROWBRIDGE, CHILDRENS HOSPITAL FOUNDATION, CHRISTOPHER C BYNUM SEP PROP, CONNIE FONG DUNN, CRM 2018 LP, DAWN LAFARA-WILLIAMS, ENPLAT III LLC, ESTATE OF GWENDOLYN P RUTLEDGE ALEXIS A SCOTT PERSONAL REP, GENE EDWARD TROWBRIDGE III AKA TREY TROWBRIDGE, HUDSON NEW MEXICO MIN TRUST, JAVELINA PARTNERS, JEANETTE PROBANDT TRUST JEFFREY WILLIAM PROBANDT TTEE, JENNIFER A BYNUM TIGHE SEPARATE PROPERTY, JOE B SCHUTZ, JOHN GERARD FRANKOT JR REV LVG TR DTD 9-29-2014 JOHN GERARD FRANKOT JR TTEE, JOHN HALAGAN, JOHN W GATES LLC, JORIE B LAMB REVOCABLE TRUST JORIE B LAMB TTEE, JUDITH A WEST, KATHLEEN M BYNUM SEP PROP, LESLIE A MALLETT 2014 SEPERATE PROPERTY TRUST LESLIE A MALLETT TTEE, LISA HENDRICKS, LORI JANZEN, MARCIA S MAYFIELD REV TRUST MARCIA S MAYFIELD TR, MARGARET M PALM, MARY CURTISS MAYFIELD, NORBERT M MCCAWE, OAKLAND SOCIETY FOR PREVENTION OF CRUELTY OF ANIMALS, PATRICIA BOYLE YOUNG, PATRICIA MARR SEP PROP, PENASCO PETROLEUM LLC, ROBERT THOMAS FRANKOT REV LVG TR DTD 10-08-2014 ROBERT THOMAS FRANKOT TTEE, ROBERTA MCCAWE, ROLLA R HINKLE III, RONALD L MARCUM & SYLVIA G MARCUM, ROSINA C SCHUTZ, SUDIE MARIE ADAMS, TER-MACK LP, THOMAS ALBERT FRANKOT REV LVG TR DTD 11-14-2014 THOMAS ALBERT FRANKOT TTEE, TYLER TROWBRIDGE, WILDHORSE INTEREST LLC, WILLIAM EDWARD STEINMANN JR & PATRICIA ANNE STEINMANN JOINT TENANTS, WINNIE HELEN HAYES, ZORRO PARTNERS LTD, of Devon Energy Production Company, L.P.'s application for approval of a spacing unit and compulsory pooling, Eddy County, New Mexico. The State of New Mexico, through its Oil Conservation Division, hereby gives notice that the Division Examiner will conduct a public hearing at 8:15 a.m. on October 7, 2021, at 1220 S. St. Francis, Santa Fe, New Mexico, 87505. However, under the current COVID-19 Public Health Emergency policies, the hearing will be conducted remotely. For information about remote access and the status of the hearing, you can visit the Division's website at: <https://www.emnrd.nm.gov/ocd/hearing-info/> or call (505) 476-3441. Devon Energy Production Company, L.P., at 333 W. Sheridan Ave, Oklahoma City, OK 73102, seeks an order from the Division: (1) creating a standard 800-acre, more or less, horizontal spacing and proration unit comprised of the NW/4 of Section 26 and the N/2 of Sections 27 and 28, Township 20 South, Range 28 East, NMPM, Eddy County, New Mexico, and (2) pooling all uncommitted mineral interests in the Bone Spring formation, designated as an oil pool, underlying said unit. Said horizontal spacing unit is to be dedicated to the **Burton Flat 26-28 Fed State Com 331H Well**, an oil well, to be horizontally drilled from a surface location in the NE/4 NW/4 (Unit C) of Section 26, to a bottom hole location in the NW/4 NW/4 (Unit D) of Section 28; the **Burton Flat 26-28 Fed State Com 332H Well**, an oil well, to be horizontally drilled from a surface location in the NE/4 NW/4 (Unit C) of Section 26, to a bottom hole location in the NW/4 NW/4 (Unit D) of Section 28; and the **Burton Flat 26-28 Fed State Com 333H Well**, an oil well, to be horizontally drilled from a surface location in the SE/4 NW/4 (Unit F) of Section 26, to a bottom hole location in the SW/4 NW/4 (Unit E) of Section 28. The **332H Well** is the proximity well, and proximity tracts will be utilized for the unit. The location is standard; the completed interval and first take and last take points for the wells proposed in the unit meet the Division's statewide setback requirements for horizontal oil wells. Also to be considered will be the cost of drilling and completing the wells and the allocation of the costs thereof; actual operating costs and charges for supervision; the designation of the Applicant as Operator of the wells and units; and a 200% charge for the risk involved in drilling and completing the wells. The wells and lands are located approximately 1.5 miles north of Carlsbad, New Mexico.

#4921405, Current Argus, September 23, 2021

Carlsbad Current Argus.

PART OF THE USA TODAY NETWORK

Affidavit of Publication

Ad # 0004921411

This is not an invoice

ABADIE SCHILL P.C.
555 RIVERGATE # B 4-180

DURANGO, CO 81301-7485

I, a legal clerk of the **Carlsbad Current Argus**, a newspaper published daily at the City of Carlsbad, in said county of Eddy, state of New Mexico and of general paid circulation in said county; that the same is a duly qualified newspaper under the laws of the State wherein legal notices and advertisements may be published; that the printed notice attached hereto was published in the regular and entire edition of said newspaper and not in supplement thereof in editions dated as follows:

09/23/2021

Legal Clerk

Subscribed and sworn before me this September 23, 2021:

State of WI, County of Brown
NOTARY PUBLIC

1-7-25

My commission expires

KATHLEEN ALLEN
Notary Public
State of Wisconsin

Ad # 0004921411

PO #:

of Affidavits 1

This is not an invoice

CASE No. 22186: Notice to all affected parties and persons having any right, title, interest or claim to this case, including overriding royalty interest owners, as well as the known and unknown heirs, devisees, assigns and successors of CLAREMONT CORPORATION, DAVOIL INC., GW HOLDINGS INC. (D/B/A GREAT WESTERN DRILLING CO.), JAVELINA PARTNERS, REDFERN ENTERPRISES, SIEB RESOURCES, ZORRO PARTNERS LTD., CONOCOPHILLIPS COMPANY (F/K/A COG OPERATING LLC), SABINAL ENERGY LLC, "UNITED STATES OF AMERICA C/O BUREAU OF LAND MANAGEMENT", NM STATE LAND OFFICE, AARON HEIMKE, ANN T TOLLEFSON REV LVG TRUST DTD JUNE 7 2006 ANN TOLLEFSON TRUSTEE, ARD OIL LTD, BARBARA L DUNIGAN LE LIFE ESTATE THOMAS L DUNIGAN JR RMNDRMN, BETH TROWBRIDGE CRAIG, BRITT TROWBRIDGE, CHILDRENS HOSPITAL FOUNDATION, CHRISTOPHER C BYNUM SEP PROP, CONNIE FONG DUNN, CRM 2018 LP, DAWN LAFARA-WILLIAMS, ENPLAT III LLC, ESTATE OF GWENDOLYN P RUTLEDGE ALEXIS A SCOTT PERSONAL REP, GENE EDWARD TROWBRIDGE III AKA TREY TROWBRIDGE, HUDSON NEW MEXICO MIN TRUST, JAVELINA PARTNERS, JEANETTE PROBANDT TRUST JEFFREY WILLIAM PROBANDT TTEE, JENNIFER A BYNUM TIGHE SEPARATE PROPERTY, JOE B SCHUTZ, JOHN GERARD FRANKOT JR REV LVG TR DTD 9-29-2014 JOHN GERARD FRANKOT JR TTEE, JOHN HALAGAN, JOHN W GATES LLC, JORIE B LAMB REVOCABLE TRUST JORIE B LAMB TTEE, JUDITH A WEST, KATHLEEN M BYNUM SEP PROP, LESLIE A MALLETT 2014 SEPERATE PROPERTY TRUST LESLIE A MALLETT TTEE, LISA HENDRICKS, LORI JANZEN, MARCIA S MAYFIELD REV TRUST MARCIA S MAYFIELD TR, MARGARET M PALM, MARY CURTISS MAYFIELD, NORBERT M MCCA W, OAKLAND SOCIETY FOR PREVENTION OF CRUELTY OF ANIMALS, PATRICIA BOYLE YOUNG, PATRICIA MARR SEP PROP, PENASCO PETROLEUM LLC, ROBERT THOMAS FRANKOT REV LVG TR DTD 10-08-2014 ROBERT THOMAS FRANKOT TTEE, ROBERTA MCCA W, ROLLA R HINKLE III, RONALD L MARCUM & SYLVIA G MARCUM, ROSINA C SCHUTZ, SUDIE MARIE ADAMS, TER-MACK LP, THOMAS ALBERT FRANKOT REV LVG TR DTD 11-14-2014 THOMAS ALBERT FRANKOT TTEE, TYLER TROWBRIDGE, WILDHORSE INTEREST LLC, WILLIAM EDWARD STEINMANN JR & PATRICIA ANNE STEINMANN JOINT TENANTS, WINNIE HELEN HAYES, ZORRO PARTNERS LTD, of Devon Energy Production Company, L.P.'s application for approval of a spacing unit and compulsory pooling, Eddy County, New Mexico. The State of New Mexico, through its Oil Conservation Division, hereby gives notice that the Division Examiner will conduct a public hearing at 8:15 a.m. on October 7, 2021, at 1220 S. St. Francis, Santa Fe, New Mexico, 87505. However, under the current COVID-19 Public Health Emergency policies, the hearing will be conducted remotely. For information about remote access and the status of the case, you can visit the Division's website at: <https://www.emnrd.nm.gov/ocd/hearing-info/> or call (505) 476-3441. Devon Energy Production Company, L.P., at 333 W. Sheridan Ave, Oklahoma City, OK 73102, seeks an order from the Division: (1) creating a standard 400-acre, more or less, horizontal spacing and proration unit comprised of the N/2 NW/4 of Section 26 and the N/2 N/2 of Sections 27 and 28, Township 20 South, Range 28 East, NMPM, Eddy County, New Mexico, and (2) pooling all uncommitted mineral interests in the Wolfcamp formation, designated as a wildcat oil pool, underlying said unit. Said horizontal spacing unit is to be dedicated to the **Burton Flat 26-28 Fed State Com 621H Well**, an oil well, to be horizontally drilled from a surface location in the NE/4 NW/4 (Unit C) of Section 26, to a bottom hole location in the NW/4 NW/4 (Unit D) of Section 28. The location is standard; the completed interval and first take and last take points for the well proposed in the unit meet the Division's statewide setback requirements for horizontal oil wells. Also to be considered will be the cost of drilling and completing the well and the allocation of the costs thereof; actual operating costs and charges for supervision; the designation of the Applicant as Operator of the well and unit; and a 200% charge for the risk involved in drilling and completing the well. The well and lands are located approximately 1.5 miles north of Carlsbad, New Mexico.

#4921411, Current Argus, September 23, 2021

Carlsbad Current Argus.

Affidavit of Publication

Ad # 0004921426

This is not an invoice

ABADIE SCHILL P.C.
555 RIVERGATE # B 4-180

DURANGO, CO 81301-7485


I, a legal clerk of the **Carlsbad Current Argus**, a newspaper published daily at the City of Carlsbad, in said county of Eddy, state of New Mexico and of general paid circulation in said county; that the same is a duly qualified newspaper under the laws of the State wherein legal notices and advertisements may be published; that the printed notice attached hereto was published in the regular and entire edition of said newspaper and not in supplement thereof in editions dated as follows:

09/23/2021



Legal Clerk

Subscribed and sworn before me this September 23, 2021:


State of WI, County of Brown
NOTARY PUBLIC

1-7-25

My commission expires

KATHLEEN ALLEN
Notary Public
State of Wisconsin

Ad # 0004921426

PO #:

of Affidavits 1

This is not an invoice

CASE No. 22187: Notice to all affected parties and persons having any right, title, interest or claim to this case, including overriding royalty interest owners, as well as the known and unknown heirs, devisees, assigns and successors of CLAREMONT CORPORATION, DAVOIL INC., GW HOLDINGS INC. (D/B/A GREAT WESTERN DRILLING CO.), JAVELINA PARTNERS, REDFERN ENTERPRISES, SIEB RESOURCES, ZORRO PARTNERS LTD., CONOCOPHILLIPS COMPANY (F/K/A COG OPERATING LLC), SABINAL ENERGY LLC, "UNITED STATES OF AMERICA C/O BUREAU OF LAND MANAGEMENT", NM STATE LAND OFFICE, AARON HEIMKE, ANN T TOLLEFSON REV LVG TRUST DTD JUNE 7 2006 ANN TOLLEFSON TRUSTEE, ARD OIL LTD, BARBARA L DUNIGAN LE LIFE ESTATE THOMAS L DUNIGAN JR RMNDRMN, BETH TROWBRIDGE CRAIG, BRITT TROWBRIDGE, CHILDRENS HOSPITAL FOUNDATION, CHRISTOPHER C BYNUM SEP PROP, CONNIE FONG DUNN, CRM 2018 LP, DAWN LAFARA-WILLIAMS, ENPLAT III LLC, ESTATE OF GWENDOLYN P RUTLEDGE ALEXIS A SCOTT PERSONAL REP, GENE EDWARD TROWBRIDGE III AKA TREY TROWBRIDGE, HUDSON NEW MEXICO MIN TRUST, JAVELINA PARTNERS, JEANETTE PROBANDT TRUST JEFFREY WILLIAM PROBANDT TTEE, JENNIFER A BYNUM TIGHE SEPARATE PROPERTY, JOE B SCHUTZ, JOHN GERARD FRANKOT JR REV LVG TR DTD 9-29-2014 JOHN GERARD FRANKOT JR TTEE, JOHN HALAGAN, JOHN W GATES LLC, JORIE B LAMB REVOCABLE TRUST JORIE B LAMB TTEE, JUDITH A WEST, KATHLEEN M BYNUM SEP PROP, LESLIE A MALLETT 2014 SEPERATE PROPERTY TRUST LESLIE A MALLETT TTEE, LISA HENDRICKS, LORI JANZEN, MARCIA S MAYFIELD REV TRUST MARCIA S MAYFIELD TR, MARGARET M PALM, MARY CURTISS MAYFIELD, NORBERT M MCCAWE, OAKLAND SOCIETY FOR PREVENTION OF CRUELTY OF ANIMALS, PATRICIA BOYLE YOUNG, PATRICIA MARR SEP PROP, PENASCO PETROLEUM LLC, ROBERT THOMAS FRANKOT REV LVG TR DTD 10-08-2014 ROBERT THOMAS FRANKOT TTEE, ROBERTA MCCAWE, ROLLA R HINKLE III, RONALD L MARCUM & SYLVIA G MARCUM, ROSINA C SCHUTZ, SUDIE MARIE ADAMS, TER-MACK LP, THOMAS ALBERT FRANKOT REV LVG TR DTD 11-14-2014 THOMAS ALBERT FRANKOT TTEE, TYLER TROWBRIDGE, WILDHORSE INTEREST LLC, WILLIAM EDWARD STEINMANN JR & PATRICIA ANNE STEINMANN JOINT TENANTS, WINNIE HELEN HAYES, ZORRO PARTNERS LTD, of Devon Energy Production Company, L.P.'s application for approval of a spacing unit and compulsory pooling, Eddy County, New Mexico. The State of New Mexico, through its Oil Conservation Division, hereby gives notice that the Division Examiner will conduct a public hearing at 8:15 a.m. on October 7, 2021, at 1220 S. St. Francis, Santa Fe, New Mexico, 87505. However, under the current COVID-19 Public Health Emergency policies, the hearing will be conducted remotely. For information about remote access and the status of the case, you can visit the Division's website at: <https://www.emnrd.nm.gov/ocd/hearing-info/> or call (505) 476-3441. Devon Energy Production Company, L.P., at 333 W. Sheridan Ave, Oklahoma City, OK 73102, seeks an order from the Division: (1) creating a standard 400-acre, more or less, horizontal spacing and proration unit comprised of the S/2 NW/4 of Section 26 and the S/2 N/2 of Sections 27 and 28, Township 20 South, Range 28 East, NMPM, Eddy County, New Mexico, and (2) pooling all uncommitted mineral interests in the Wolfcamp formation, designated as a wildcat oil pool, underlying said unit. Said horizontal spacing unit is to be dedicated to the **Burton Flat 26-28 Fed State Com 622H Well**, an oil well, to be horizontally drilled from a surface location in the SE/4 NW/4 (Unit F) of Section 26, to a bottom hole location in the SW/4 NW/4 (Unit E) of Section 28. The location is standard; the completed interval and first take and last take points for the well proposed in the unit meet the Division's statewide setback requirements for horizontal oil wells. Also to be considered will be the cost of drilling and completing the well and the allocation of the costs thereof; actual operating costs and charges for supervision; the designation of the Applicant as Operator of the well and unit; and a 200% charge for the risk involved in drilling and completing the wells. The well and lands are located approximately 1.5 miles north of Carlsbad, New Mexico.

#4921426, Current Argus, September 23, 2021

TAB 1

Reference for Case Nos. 22188, 22189, and 22190

Application Case No. 22188 – Burton Flat 26-28 Fed State Com 334H Well,
335H Well, and 336H Well

NMOCD Checklist Case No. 22188

Application Case No. 22189 – Burton Flat 26-28 Fed State Com 623H Well

NMOCD Checklist Case No. 22189

Application Case No. 22190 – Burton Flat 26-28 Fed State Com 624H Well

NMOCD Checklist Case No. 22190

**STATE OF NEW MEXICO
ENERGY, MINERALS AND NATURAL RESOURCES DEPARTMENT
OIL CONSERVATION DIVISION**

**APPLICATION OF DEVON ENERGY PRODUCTION
COMPANY, L.P., FOR A HORIZONTAL SPACING UNIT
AND COMPULSORY POOLING, EDDY COUNTY, NEW MEXICO**

Case No. 22188

APPLICATION

Devon Energy Production Company, L.P. (“Devon”), OGRID No. 6137, through its undersigned attorneys, hereby files this Application with the Oil Conservation Division (“Division”) pursuant to the provisions of NMSA 1978, Section 70-2-17, for an order (1) creating, a standard 800-acre, more or less, spacing and proration unit comprised of the SW/4 of Section 26 and the S/2 of Sections 27 and 28, Township 20 South, Range 28 East, NMPM, Eddy County, New Mexico, and (2) pooling all uncommitted mineral interests in the Bone Spring formation, designated as an oil pool, underlying said unit.

In support of its Application, Devon states the following:

1. Devon is a working interest owner in the proposed horizontal spacing and proration unit (“HSU”) and has a right to drill a well thereon.
2. Devon proposes and dedicates to the HSU the **Burton Flat 26-28 Fed State Com 334H Well**, the **Burton Flat 26-28 Fed State Com 335H Well**, and the **Burton Flat 26-28 Fed State Com 336H Well**, as initial wells.
3. Devon proposes the **Burton Flat 26-28 Fed State Com 334H Well**, an oil well, to be horizontally drilled from a surface location in the SE/4 NW/4 (Unit F) of Section 26, to a bottom hole location in the NW/4 SW/4 (Unit L) of Section 28.

4. Devon proposes the **Burton Flat 26-28 Fed State Com 335H Well**, an oil well, to be horizontally drilled from a surface location in SE/4 SW/4 (Unit N) of Section 26, to a bottom hole location in the SW/4 SW/4 (Unit M) of Section 28. The **Burton Flat 26-28 Fed State Com 335H Well** is the proximity well that is positioned in the unit to allow for the use of proximity tracts in the N/2 SW/4 of Section 26 and the N/2 S/2 of Sections 27 and 28.

5. Devon proposes the **Burton Flat 26-28 Fed State Com 336H Well**, an oil well, to be horizontally drilled from a surface location in (SE/4 SW/4) (Unit N) of Section 26, to a bottom hole location in the SW/4 SW/4 (Unit M) of Section 28.

6. The wells are orthodox in their location, and their take points and laterals comply with Statewide Rules for setbacks.

7. Devon has sought in good faith, but has been unable to obtain, voluntary agreement from all interest owners to participate in the drilling of the well or in the commitment of their interests to the wells for its development within the proposed HSU.

8. The pooling of all interests in the Bone Spring formation within the proposed HSU, and creation of the spacing unit, will avoid the drilling of unnecessary wells, prevent waste and protect correlative rights.

9. In order to provide for its just and fair share of the oil and gas underlying the subject lands, Devon requests that all uncommitted interests in this HSU be pooled and that Devon be designated the operator of the proposed horizontal wells and HSU.

WHEREFORE, Devon requests that this Application be set for hearing on October 7, 2021, before an Examiner of the Oil Conservation Division, and after notice and hearing as required by law, the Division enter an order:

A. Approving the creation of a standard 800-acre, more or less, spacing and proration unit comprised of the SW/4 of Section 26 and the S/2 of Sections 27 and 28, Township 20 South, Range 28 East, NMPM, Eddy County, New Mexico;

B. Pooling all uncommitted mineral interests in the Bone Spring formation underlying the proposed HSU.

C. Approving the **Burton Flat 26-28 Fed State Com 334H Well**, the **Burton Flat 26-28 Fed State Com 335H Well**, and the **Burton Flat 26-28 Fed State Com 336H Well** as the wells for the HSU.

D. Designating Devon as operator of this HSU and the horizontal wells to be drilled thereon;

E. Authorizing Devon to recover its costs of drilling, equipping, and completing the wells;

F. Approving actual operating charges and costs of supervision, to the maximum extent allowable, while drilling and after completion, together with a provision adjusting the rates pursuant to the COPAS accounting procedures; and

G. Setting a 200% charge for the risk assumed by Devon in drilling and completing the wells in the event a working interest owner elects not to participate in the well.

Respectfully submitted,

ABADIE & SCHILL, PC

/s/ Darin C. Savage

Darin C. Savage

William E. Zimsky
Andrew D. Schill
214 McKenzie Street

Santa Fe, New Mexico 87501
Telephone: 970.385.4401
Facsimile: 970.385.4901
darin@abadieschill.com
bill@abadieschill.com
andrew@abadieschill.com

**Attorneys for Devon Energy Production
Company, L.P.**


Application of Devon Energy Production Company, L.P. for a Horizontal Spacing Unit and Compulsory Pooling, Eddy County, New Mexico. Applicant in the above-styled cause seeks an order from the Division: (1) creating a standard 800-acre, more or less, spacing and proration unit comprised of the SW/4 of Section 26 and the S/2 of Sections 27 and 28, Township 20 South, Range 28 East, NMPM, Eddy County, New Mexico, and (2) pooling all mineral interests in the Bone Spring formation, an oil pool, underlying the unit. The proposed wells to be dedicated to the horizontal spacing unit are the **Burton Flat 26-28 Fed State Com 334H Well**, an oil well, to be horizontally drilled from a surface location in the SE/4 NW/4 (Unit F) of Section 26, to a bottom hole location in the NW/4 SW/4 (Unit L) of Section 28; the **Burton Flat 26-28 Fed State Com 335H Well**, an oil well, to be horizontally drilled from a surface location in the SE/4 SW/4 (Unit N) of Section 26, to a bottom hole location in the SW/4 SW/4 (Unit M) of Section 28; and the **Burton Flat 26-28 Fed State Com 336H Well**, an oil well, to be horizontally drilled from a surface location in the SE/4 SW/4 (Unit N) of Section 26, to a bottom hole location in the SW/4 SW/4 (Unit M) of Section 28. The **335H Well** is the proximity well, and proximity tracts will be utilized for the unit. The wells are orthodox in location and the take points and laterals comply with Statewide Rules for setbacks; also to be considered will be the cost of drilling and completing the wells and the allocation of the costs thereof; actual operating costs and charges for supervision; the designation of the Applicant as Operator of the wells and unit; and a 200% charge for the risk involved in drilling and completing the wells. The wells and lands are located approximately 1.5 miles north of Carlsbad, New Mexico.

COMPULSORY POOLING APPLICATION CHECKLIST

ALL INFORMATION IN THE APPLICATION MUST BE SUPPORTED BY SIGNED AFFIDAVITS

Case: 22188	APPLICANT'S RESPONSE
Date	October 5, 2021
Applicant	Devon Energy Production Company, L.P.
Designated Operator & OGRID (affiliation if applicable)	6137
Applicant's Counsel:	Darin C. Savage - Abadie & Schill, PC
Case Title:	Application of Devon Energy Production Company, L.P., for a Horizontal Spacing Unit and Compulsory Pooling, Eddy County, New Mexico
Entries of Appearance/Intervenors:	Sabinal Energy Operating, LLC
Well Family	Burton Flats
Formation/Pool	
Formation Name(s) or Vertical Extent:	Bone Spring
Primary Product (Oil or Gas):	Oil
Pooling this vertical extent:	Exhibit B-2; 334H Well TVD approx. 8,922'; 335H Well TVD approx. 8,872'; 336H Well TVD approx. 8,922'
Pool Name and Pool Code:	Avalon; Bone Spring East [Code: 3713]
Well Location Setback Rules:	NMAC statewide rules apply
Spacing Unit Size:	800 acres, more or less
Spacing Unit	
Type (Horizontal/Vertical)	Horizontal
Size (Acres)	800 acres, more or less
Building Blocks:	quarter quarter sections (40 ac tracts)
Orientation:	east - west
Description: TRS/County	SW/4 of Section 26 and the S/2 of Sections 27 and 28, Township 20 South, Range 28 East, NMPPM, Eddy County, New Mexico
Standard Horizontal Well Spacing Unit (Y/N), If No, describe	Yes
Other Situations	
Depth Severance: Y/N. If yes, description	No
Proximity Tracts: If yes, description	Yes; The Burton Flat 26-28 Fed State Com 335H Well is the proximity well that is positioned in the unit to allow for the use of proximity tracts in the N/2 SW/4 of Section 26 and the N/2 S/2 of Sections 27 and 28.
Proximity Defining Well: if yes, description	Yes; the Burton Flat 26-28 Fed State Com 335H Well
Applicant's Ownership in Each Tract	See Landman Exhibit A-2
Well(s)	
Name & API (if assigned), surface and bottom hole location, footages, completion target, orientation, completion status (standard or non-standard)	

Well #1	Burton Flat 26-28 Fed State Com 334H Well (API No. 30-015-pending), SHL: Unit F, 2,011' FNL, 2,518' FWL, Section 26, T20S-R28E, NMPM; BHL: Unit L, 2,200' FSL, 20' FWL Section 28, T20S-R28E, NMPM, laydown, standard location
Well #2	Burton Flat 26-28 Fed State Com 335H Well (API No. 30-015-pending), SHL: Unit N, 836' FSL, 2,438' FWL, Section 26, T20S-R28E, NMPM; BHL: Unit M, 1,310' FSL, 20' FWL Section 28, T20S-R28E, NMPM, laydown, standard location
Well #3	Burton Flat 26-28 Fed State Com 336H Well (API No. 30-015-pending), SHL: Unit N, 776' FSL, 2,438' FWL, Section 26, T20S-R28E, NMPM; BHL: Unit M, 440' FSL, 20' FWL Section 28, T20S-R28E, NMPM, laydown, standard location
Well #1 Horizontal Well First and Last Take Points	Burton Flat 26-28 Fed State Com 334H Well: FTP 2,200' FSL, 2,552' FWL, Section 26; LTP 2,200' FSL, 100' FWL, Section 28
Well #2 Horizontal Well First and Last Take Points	Burton Flat 26-28 Fed State Com 335H Well: FTP 1,310' FSL, 2,551' FWL, Section 26; LTP 1,310' FSL, 100' FWL, Section 28
Well #3 Horizontal Well First and Last Take Points	Burton Flat 26-28 Fed State Com 336H Well: FTP 440' FSL, 2,550' FWL, Section 26; LTP 440' FSL, 100' FWL, Section 28
Well #1 Completion Target (Formation, TVD and MD)	Burton Flat 26-28 Fed State Com 334H Well: TVD approx. 8,922', TMD approx. 21,422'; Bone Spring Formation, See Exhibit B-2
Well #2 Completion Target (Formation, TVD and MD)	Burton Flat 26-28 Fed State Com 335H Well: TVD approx. 8,872', TMD approx. 21,372'; Bone Spring Formation, See Exhibit B-2
Well #3 Completion Target (Formation, TVD and MD)	Burton Flat 26-28 Fed State Com 336H Well: TVD approx. 8,922', TMD approx. 21,422'; Bone Spring Formation, See Exhibit B-2
AFE Capex and Operating Costs	
Drilling Supervision/Month \$	\$8,000, Exhibit A
Production Supervision/Month \$	\$800, Exhibit A
Justification for Supervision Costs	Exhibit A
Requested Risk Charge	200%, Exhibit A
Notice of Hearing	
Proposed Notice of Hearing	Exhibit C, C-1
Proof of Mailed Notice of Hearing (20 days before hearing)	Exhibit C-2
Proof of Published Notice of Hearing (10 days before hearing)	Exhibit C-3
Ownership Determination	
Land Ownership Schematic of the Spacing Unit	Exhibit A-2

Tract List (including lease numbers and owners)	Exhibit A-2
Pooled Parties (including ownership type)	Exhibit A-2
Unlocatable Parties to be Pooled	Exhibit A
Ownership Depth Severance (including percentage above & below)	Exhibit A-2, N/a
Joinder	
Sample Copy of Proposal Letter	Exhibit A-3
List of Interest Owners (ie Exhibit A of JOA)	Exhibit A-2
Chronology of Contact with Non-Joined Working Interests	Exhibit A-4
Overhead Rates In Proposal Letter	Exhibit A-3
Cost Estimate to Drill and Complete	Exhibit A-3
Cost Estimate to Equip Well	Exhibit A-3
Cost Estimate for Production Facilities	Exhibit A-3
Geology	
Summary (including special considerations)	Exhibit B
Spacing Unit Schematic	Exhibit B-1
Gunbarrel/Lateral Trajectory Schematic	Exhibit B-4
Well Orientation (with rationale)	Exhibit B, B-1
Target Formation	Exhibit B, B-2
HSU Cross Section	Exhibit B-2, B-4, B-5
Depth Severance Discussion	Exhibit B
Forms, Figures and Tables	
C-102	Exhibit A-1
Tracts	Exhibit A-1, A-2, B-1
Summary of Interests, Unit Recapitulation (Tracts)	Exhibit A-2
General Location Map (including basin)	Exhibit A-2
Well Bore Location Map	Exhibit B-1, B-4
Structure Contour Map - Subsea Depth	Exhibit B-1
Cross Section Location Map (including wells)	Exhibit B-2, B-5
Cross Section (including Landing Zone)	Exhibit B-2, B-4, B-5
Additional Information	
Special Provisions/Stipulations	
CERTIFICATION: I hereby certify that the information provided in this checklist is complete and accurate.	
Printed Name (Attorney or Party Representative):	Darin C. Savage 
Signed Name (Attorney or Party Representative):	
Date:	10/5/2021

**STATE OF NEW MEXICO
ENERGY, MINERALS AND NATURAL RESOURCES DEPARTMENT
OIL CONSERVATION DIVISION**

**APPLICATION OF DEVON ENERGY PRODUCTION
COMPANY, L.P., FOR A HORIZONTAL SPACING UNIT
AND COMPULSORY POOLING, EDDY COUNTY, NEW MEXICO**

Case No. 22189

APPLICATION

Devon Energy Production Company, L.P. (“Devon”), OGRID No. 6137, through its undersigned attorneys, hereby files this Application with the Oil Conservation Division (“Division”) pursuant to the provisions of NMSA 1978, Section 70-2-17, for an order (1) creating, a standard 400-acre, more or less, spacing and proration unit comprised of the N/2 SW/4 of Section 26 and the N/2 S/2 of Sections 27 and 28, Township 20 South, Range 28 East, NMPM, Eddy County, New Mexico, and (2) pooling all uncommitted mineral interests in the Wolfcamp formation, designated as a wildcat oil pool, underlying said unit.

In support of its Application, Devon states the following:

1. Devon is a working interest owner in the proposed horizontal spacing and proration unit (“HSU”) and has a right to drill a well thereon.
2. Devon proposes and dedicates to the HSU the **Burton Flat 26-28 Fed State Com 623H Well**, as an initial well.
3. Devon proposes the **Burton Flat 26-28 Fed State Com 623H Well**, an oil well, to be horizontally drilled from a surface location in the SE/4 SW/4 (Unit N) of Section 26, to a bottom hole location in the NW/4 SW/4 (Unit L) of Section 28.

4. The well is orthodox in its location, and its take points and lateral comply with Statewide Rules for setbacks.

5. Devon has sought in good faith, but has been unable to obtain, voluntary agreement from all interest owners to participate in the drilling of the well or in the commitment of their interests to the well for its development within the proposed HSU.

6. The pooling of all interests in the Wolfcamp formation within the proposed HSU, and creation of the spacing unit, will avoid the drilling of unnecessary wells, prevent waste and protect correlative rights.

7. In order to provide for its just and fair share of the oil and gas underlying the subject lands, Devon requests that all uncommitted interests in this HSU be pooled and that Devon be designated the operator of the proposed horizontal wells and HSU.

WHEREFORE, Devon requests that this Application be set for hearing on October 7, 2021, before an Examiner of the Oil Conservation Division, and after notice and hearing as required by law, the Division enter an order:

A. Approving the creation of a standard 400-acre, more or less, spacing and proration unit comprised of the N/2 SW/4 of Section 26 and the N/2 S/2 of Sections 27 and 28, Township 20 South, Range 28 East, NMPM, Eddy County, New Mexico;

B. Pooling all uncommitted mineral interests in the Wolfcamp formation underlying the proposed HSU.

C. Approving the **Burton Flat 26-28 Fed State Com 623H Well** as the well for the HSU.

D. Designating Devon as operator of this HSU and the horizontal well to be drilled thereon;

E. Authorizing Devon to recover its costs of drilling, equipping, and completing the well;

F. Approving actual operating charges and costs of supervision, to the maximum extent allowable, while drilling and after completion, together with a provision adjusting the rates pursuant to the COPAS accounting procedures; and

G. Setting a 200% charge for the risk assumed by Devon in drilling and completing the well in the event a working interest owner elects not to participate in the well.

Respectfully submitted,

ABADIE & SCHILL, PC

/s/ Darin C. Savage

Darin C. Savage

William E. Zimsky
Andrew D. Schill
214 McKenzie Street
Santa Fe, New Mexico 87501
Telephone: 970.385.4401
Facsimile: 970.385.4901
darin@abadieschill.com
bill@abadieschill.com
andrew@abadieschill.com

**Attorneys for Devon Energy Production
Company, L.P.**


Application of Devon Energy Production Company, L.P. for a Horizontal Spacing Unit and Compulsory Pooling, Eddy County, New Mexico. Applicant in the above-styled cause seeks an order from the Division: (1) creating, a standard 400-acre, more or less, spacing and proration unit comprised of the N/2 SW/4 of Section 26 and the N/2 S/2 of Sections 27 and 28, Township 20 South, Range 28 East, NMPM, Eddy County, New Mexico, and (2) pooling all uncommitted mineral interests in the Wolfcamp formation, designated as a wildcat oil pool, underlying said unit. The proposed well to be dedicated to the horizontal spacing unit is the **Burton Flat 26-28 Fed State Com 623H Well**, an oil well, to be horizontally drilled from a surface location in the SE/4 SW/4 (Unit N) of Section 26, to a bottom hole location in the NW/4 SW/4 (Unit L) of Section 28. The well is orthodox in location and the take points and lateral comply with Statewide Rules for setbacks; also to be considered will be the cost of drilling and completing the well and the allocation of the costs thereof; actual operating costs and charges for supervision; the designation of the Applicant as Operator of the well and unit; and a 200% charge for the risk involved in drilling and completing the well. The well and lands are located approximately 1.5 miles north of Carlsbad, New Mexico.

COMPULSORY POOLING APPLICATION CHECKLIST

ALL INFORMATION IN THE APPLICATION MUST BE SUPPORTED BY SIGNED AFFIDAVITS

Case: 22189	APPLICANT'S RESPONSE
Date	October 5, 2021
Applicant	Devon Energy Production Company, L.P.
Designated Operator & OGRID (affiliation if applicable)	6137
Applicant's Counsel:	Darin C. Savage - Abadie & Schill, PC
Case Title:	Application of Devon Energy Production Company, L.P., for a Horizontal Spacing Unit and Compulsory Pooling, Eddy County, New Mexico
Entries of Appearance/Intervenors:	Sabinal Energy Operating, LLC
Well Family	Burton Flats
Formation/Pool	
Formation Name(s) or Vertical Extent:	Wolfcamp
Primary Product (Oil or Gas):	Oil
Pooling this vertical extent:	Exhibit B-2; 623H Well TVD approx. 9,128'
Pool Name and Pool Code:	WC Burton Flat Upper Wolfcamp [Code: 98315]
Well Location Setback Rules:	NMAC statewide rules apply
Spacing Unit Size:	400 acres, more or less
Spacing Unit	
Type (Horizontal/Vertical)	Horizontal
Size (Acres)	400 acres, more or less
Building Blocks:	quarter quarter sections (40 ac tracts)
Orientation:	east - west
Description: TRS/County	N/2 SW/4 of Section 26 and the N/2 S/2 of Sections 27 and 28, Township 20 South, Range 28 East, NMPM, Eddy County, New Mexico
Standard Horizontal Well Spacing Unit (Y/N), If No, describe	Yes
Other Situations	
Depth Severance: Y/N. If yes, description	No
Proximity Tracts: If yes, description	No
Proximity Defining Well: if yes, description	No
Applicant's Ownership in Each Tract	See Landman Exhibit A-2
Well(s)	

Name & API (if assigned), surface and bottom hole location, footages, completion target, orientation, completion status (standard or non-standard)	
Well #1	Burton Flat 26-28 Fed State Com 623H Well (API No. 30-015-pending), SHL: Unit N, 866' FSL, 2,438' FWL, Section 26, T20S-R28E, NMPM; BHL: Unit L, 1,870' FSL, 20' FWL Section 28, T20S-R28E, NMPM, laydown, standard location
Horizontal Well First and Last Take Points	Burton Flat 26-28 Fed State Com 623H Well: FTP 1,870' FSL, 2,552' FWL, Section 26; LTP 1,870' FSL, 100' FWL, Section 28
Completion Target (Formation, TVD and MD)	Burton Flat 26-28 Fed State Com 623H Well: TVD approx. 9,128', TMD approx. 21,628'; Wolfcamp Formation, See Exhibit B-2
AFE Capex and Operating Costs	
Drilling Supervision/Month \$	\$8,000, Exhibit A
Production Supervision/Month \$	\$800, Exhibit A
Justification for Supervision Costs	Exhibit A
Requested Risk Charge	200%, Exhibit A
Notice of Hearing	
Proposed Notice of Hearing	Exhibit C, C-1
Proof of Mailed Notice of Hearing (20 days before hearing)	Exhibit C-2
Proof of Published Notice of Hearing (10 days before hearing)	Exhibit C-3
Ownership Determination	
Land Ownership Schematic of the Spacing Unit	Exhibit A-2
Tract List (including lease numbers and owners)	Exhibit A-2
Pooled Parties (including ownership type)	Exhibit A-2
Unlocatable Parties to be Pooled	Exhibit A
Ownership Depth Severance (including percentage above & below)	Exhibit A-2, N/a
Joinder	
Sample Copy of Proposal Letter	Exhibit A-3
List of Interest Owners (ie Exhibit A of JOA)	Exhibit A-2
Chronology of Contact with Non-Joined Working Interests	Exhibit A-4
Overhead Rates In Proposal Letter	Exhibit A-3
Cost Estimate to Drill and Complete	Exhibit A-3
Cost Estimate to Equip Well	Exhibit A-3

Cost Estimate for Production Facilities	Exhibit A-3
Geology	
Summary (including special considerations)	Exhibit B
Spacing Unit Schematic	Exhibit B-1
Gunbarrel/Lateral Trajectory Schematic	Exhibit B-4
Well Orientation (with rationale)	Exhibit B, B-1
Target Formation	Exhibit B, B-2
HSU Cross Section	Exhibit B-2, B-4, B-5
Depth Severance Discussion	Exhibit B
Forms, Figures and Tables	
C-102	Exhibit A-1
Tracts	Exhibit A-1, A-2, B-1
Summary of Interests, Unit Recapitulation (Tracts)	Exhibit A-2
General Location Map (including basin)	Exhibit A-2
Well Bore Location Map	Exhibit B-1, B-4
Structure Contour Map - Subsea Depth	Exhibit B-1
Cross Section Location Map (including wells)	Exhibit B-2, B-5
Cross Section (including Landing Zone)	Exhibit B-2, B-4, B-5
Additional Information	
Special Provisions/Stipulations	
CERTIFICATION: I hereby certify that the information provided in this checklist is complete and accurate.	
Printed Name (Attorney or Party Representative):	Darin C. Savage 
Signed Name (Attorney or Party Representative):	
Date:	10/5/2021

**STATE OF NEW MEXICO
ENERGY, MINERALS AND NATURAL RESOURCES DEPARTMENT
OIL CONSERVATION DIVISION**

**APPLICATION OF DEVON ENERGY PRODUCTION
COMPANY, L.P., FOR A HORIZONTAL SPACING UNIT
AND COMPULSORY POOLING, EDDY COUNTY, NEW MEXICO**

Case No. 22190

APPLICATION

Devon Energy Production Company, L.P. (“Devon”), OGRID No. 6137, through its undersigned attorneys, hereby files this Application with the Oil Conservation Division (“Division”) pursuant to the provisions of NMSA 1978, Section 70-2-17, for an order (1) creating, a standard 400-acre, more or less, spacing and proration unit comprised of the S/2 SW/4 of Section 26 and the S/2 S/2 of Sections 27 and 28, Township 20 South, Range 28 East, NMPM, Eddy County, New Mexico, and (2) pooling all uncommitted mineral interests in the Wolfcamp formation, designated as a wildcat oil pool, underlying said unit.

In support of its Application, Devon states the following:

1. Devon is a working interest owner in the proposed horizontal spacing and proration unit (“HSU”) and has a right to drill a well thereon.
2. Devon proposes and dedicates to the HSU the **Burton Flat 26-28 Fed State Com 624H Well**, as an initial well.
3. Devon proposes the **Burton Flat 26-28 Fed State Com 624H Well**, an oil well, to be horizontally drilled from a surface location in the SE/4 SW/4 (Unit N) of Section 26, to a bottom hole location in the SW/4 SW/4 (Unit M) of Section 28.

4. The well is orthodox in its location, and its take points and lateral comply with Statewide Rules for setbacks.

5. Devon has sought in good faith, but has been unable to obtain, voluntary agreement from all interest owners to participate in the drilling of the well or in the commitment of their interests to the well for its development within the proposed HSU.

6. The pooling of all interests in the Wolfcamp formation within the proposed HSU, and creation of the spacing unit, will avoid the drilling of unnecessary wells, prevent waste and protect correlative rights.

7. In order to provide for its just and fair share of the oil and gas underlying the subject lands, Devon requests that all uncommitted interests in this HSU be pooled and that Devon be designated the operator of the proposed horizontal wells and HSU.

WHEREFORE, Devon requests that this Application be set for hearing on October 7, 2021, before an Examiner of the Oil Conservation Division, and after notice and hearing as required by law, the Division enter an order:

A. Approving the creation of a standard 400-acre, more or less, spacing and proration unit comprised of the S/2 SW/4 of Section 26 and the S/2 S/2 of Sections 27 and 28, Township 20 South, Range 28 East, NMPM, Eddy County, New Mexico;

B. Pooling all uncommitted mineral interests in the Wolfcamp formation underlying the proposed HSU.

C. Approving the **Burton Flat 26-28 Fed State Com 624H Well** as the well for the HSU.

D. Designating Devon as operator of this HSU and the horizontal well to be drilled thereon;

E. Authorizing Devon to recover its costs of drilling, equipping, and completing the well;

F. Approving actual operating charges and costs of supervision, to the maximum extent allowable, while drilling and after completion, together with a provision adjusting the rates pursuant to the COPAS accounting procedures; and

G. Setting a 200% charge for the risk assumed by Devon in drilling and completing the well in the event a working interest owner elects not to participate in the well.

Respectfully submitted,

ABADIE & SCHILL, PC

/s/ Darin C. Savage

Darin C. Savage

William E. Zimsky
Andrew D. Schill
214 McKenzie Street
Santa Fe, New Mexico 87501
Telephone: 970.385.4401
Facsimile: 970.385.4901
darin@abadieschill.com
bill@abadieschill.com
andrew@abadieschill.com

**Attorneys for Devon Energy Production
Company, L.P.**


Application of Devon Energy Production Company, L.P. for a Horizontal Spacing Unit and Compulsory Pooling, Eddy County, New Mexico. Applicant in the above-styled cause seeks an order from the Division: (1) creating, a standard 400-acre, more or less, spacing and proration unit comprised of the S/2 SW/4 of Section 26 and the S/2 S/2 of Sections 27 and 28, Township 20 South, Range 28 East, NMPM, Eddy County, New Mexico, and (2) pooling all uncommitted mineral interests in the Wolfcamp formation, designated as a wildcat oil pool, underlying said unit. The proposed well to be dedicated to the horizontal spacing unit is the **Burton Flat 26-28 Fed State Com 624H Well**, an oil well, to be horizontally drilled from a surface location in the SE/4 SW/4 (Unit N) of Section 26, to a bottom hole location in the SW/4 SW/4 (Unit M) of Section 28. The well is orthodox in location and the take points and lateral comply with Statewide Rules for setbacks; also to be considered will be the cost of drilling and completing the well and the allocation of the costs thereof; actual operating costs and charges for supervision; the designation of the Applicant as Operator of the well and unit; and a 200% charge for the risk involved in drilling and completing the well. The well and lands are located approximately 1.5 miles north of Carlsbad, New Mexico.

COMPULSORY POOLING APPLICATION CHECKLIST

ALL INFORMATION IN THE APPLICATION MUST BE SUPPORTED BY SIGNED AFFIDAVITS

Case: 22190	APPLICANT'S RESPONSE
Date	October 5, 2021
Applicant	Devon Energy Production Company, L.P.
Designated Operator & OGRID (affiliation if applicable)	6137
Applicant's Counsel:	Darin C. Savage - Abadie & Schill, PC
Case Title:	Application of Devon Energy Production Company, L.P., for a Horizontal Spacing Unit and Compulsory Pooling, Eddy County, New Mexico
Entries of Appearance/Intervenors:	Sabinal Energy Operating, LLC
Well Family	Burton Flats
Formation/Pool	
Formation Name(s) or Vertical Extent:	Wolfcamp
Primary Product (Oil or Gas):	Oil
Pooling this vertical extent:	Exhibit B-2; 624H Well TVD approx. 9,140'
Pool Name and Pool Code:	WC Burton Flat Upper Wolfcamp [Code: 98315]
Well Location Setback Rules:	NMAC statewide rules apply
Spacing Unit Size:	400 acres, more or less
Spacing Unit	
Type (Horizontal/Vertical)	Horizontal
Size (Acres)	400 acres, more or less
Building Blocks:	quarter quarter sections (40 ac tracts)
Orientation:	east - west
Description: TRS/County	S/2 SW/4 of Section 26 and the S/2 S/2 of Sections 27 and 28, Township 20 South, Range 28 East, NMPM, Eddy County, New Mexico
Standard Horizontal Well Spacing Unit (Y/N), If No, describe	Yes
Other Situations	
Depth Severance: Y/N. If yes, description	No
Proximity Tracts: If yes, description	No
Proximity Defining Well: if yes, description	No
Applicant's Ownership in Each Tract	See Landman Exhibit A-2
Well(s)	
Name & API (if assigned), surface and bottom hole location, footages, completion target, orientation, completion status (standard or non-standard)	

Well #1	Burton Flat 26-28 Fed State Com 624H Well (API No. 30-015-pending), SHL: Unit N, 806' FSL, 2,438' FWL, Section 26, T20S-R28E, NMPM; BHL: Unit M, 875' FSL, 20' FWL Section 28, T20S-R28E, NMPM, laydown, standard location
Horizontal Well First and Last Take Points	Burton Flat 26-28 Fed State Com 624H Well: FTP 875' FSL, 2,551' FWL, Section 26; LTP 875' FSL, 100' FWL, Section 28
Completion Target (Formation, TVD and MD)	Burton Flat 26-28 Fed State Com 624H Well: TVD approx. 9,140', TMD approx. 21,640'; Wolfcamp Formation, See Exhibit B-2
AFE Capex and Operating Costs	
Drilling Supervision/Month \$	\$8,000, Exhibit A
Production Supervision/Month \$	\$800, Exhibit A
Justification for Supervision Costs	Exhibit A
Requested Risk Charge	200%, Exhibit A
Notice of Hearing	
Proposed Notice of Hearing	Exhibit C, C-1
Proof of Mailed Notice of Hearing (20 days before hearing)	Exhibit C-2
Proof of Published Notice of Hearing (10 days before hearing)	Exhibit C-3
Ownership Determination	
Land Ownership Schematic of the Spacing Unit	Exhibit A-2
Tract List (including lease numbers and owners)	Exhibit A-2
Pooled Parties (including ownership type)	Exhibit A-2
Unlocatable Parties to be Pooled	Exhibit A
Ownership Depth Severance (including percentage above & below)	Exhibit A-2, N/a
Joinder	
Sample Copy of Proposal Letter	Exhibit A-3
List of Interest Owners (ie Exhibit A of JOA)	Exhibit A-2
Chronology of Contact with Non-Joined Working Interests	Exhibit A-4
Overhead Rates In Proposal Letter	Exhibit A-3
Cost Estimate to Drill and Complete	Exhibit A-3
Cost Estimate to Equip Well	Exhibit A-3
Cost Estimate for Production Facilities	Exhibit A-3
Geology	
Summary (including special considerations)	Exhibit B
Spacing Unit Schematic	Exhibit B-1
Gunbarrel/Lateral Trajectory Schematic	Exhibit B-4

Well Orientation (with rationale)	Exhibit B, B-1
Target Formation	Exhibit B, B-2
HSU Cross Section	Exhibit B-2, B-4, B-5
Depth Severance Discussion	Exhibit B
Forms, Figures and Tables	
C-102	Exhibit A-1
Tracts	Exhibit A-1, A-2, B-1
Summary of Interests, Unit Recapitulation (Tracts)	Exhibit A-2
General Location Map (including basin)	Exhibit A-2
Well Bore Location Map	Exhibit B-1, B-4
Structure Contour Map - Subsea Depth	Exhibit B-1
Cross Section Location Map (including wells)	Exhibit B-2, B-5
Cross Section (including Landing Zone)	Exhibit B-2, B-4, B-5
Additional Information	
Special Provisions/Stipulations	
CERTIFICATION: I hereby certify that the information provided in this checklist is complete and accurate.	
Printed Name (Attorney or Party Representative):	Darin C. Savage 
Signed Name (Attorney or Party Representative):	
Date:	10/5/2021

TAB 2

Case No. 22188:

- Exhibit A: Affidavits of Andy D. Bennett, Landman
- Exhibit A-1: C-102 Forms
- Exhibit A-2: Ownership and Sectional Map
- Exhibit A-3: Well Proposal Letters and AFEs
- Exhibit A-4: Chronology of Contacts with Uncommitted Owners

Case No. 22189:

- Exhibit A: Affidavits of Andy D. Bennett, Landman
- Exhibit A-1: C-102 Forms
- Exhibit A-2: Ownership and Sectional Map
- Exhibit A-3: Well Proposal Letters and AFEs
- Exhibit A-4: Chronology of Contacts with Uncommitted Owners

Case No. 22190:

- Exhibit A: Affidavits of Andy D. Bennett, Landman
- Exhibit A-1: C-102 Forms
- Exhibit A-2: Ownership and Sectional Map
- Exhibit A-3: Well Proposal Letters and AFEs
- Exhibit A-4: Chronology of Contacts with Uncommitted Owners

STATE OF NEW MEXICO
ENERGY, MINERALS AND NATURAL RESOURCES DEPARTMENT
OIL CONSERVATION DIVISION

APPLICATIONS OF DEVON ENERGY PRODUCTION
COMPANY, L.P., FOR A HORIZONTAL SPACING UNIT
AND COMPULSORY POOLING, EDDY COUNTY, NEW MEXICO

Case No. 22188

AFFIDAVIT OF ANDY D. BENNETT

STATE OF OKLAHOMA)
) ss.
COUNTY OF OKLAHOMA)

I, being duly sworn on oath, state the following:

1. I am over the age of eighteen years and have the capacity to execute this Affidavit, which is based on my personal knowledge.
2. I am employed as a Senior Staff Landman with Devon Energy Production Company, L.P. (“Devon”), and I am familiar with the subject application and the lands involved. My credentials as an expert witness in petroleum land matters have been accepted by the New Mexico Oil Conservation Division (“Division”) and made a matter of record.
3. This affidavit is submitted in connection with the filing by Devon of the above-referenced spacing and compulsory pooling application pursuant to 19.15.4.12.A(1).
4. Devon seeks an order pooling all uncommitted mineral interest in the Bone Spring formation (Avalon; Bone Spring, East; Pool Code: 3713) underlying a standard 800-acre, more or less, horizontal spacing and proration unit comprised of the SW/4 of Section 26 and the S/2 of Sections 27 and 28, Township 20 South, Range 28 East, NMPM, Eddy County, New Mexico.
5. Under Case No. 22188, Devon seeks to dedicate to the unit three initial wells: **Burton**



Flat 26-28 Fed State Com 334H Well, the **Burton Flat 26-28 Fed State Com 335H Well**, and the **Burton Flat 26-28 Fed State Com 336H Well**.

6. The **Burton Flat 26-28 Fed State Com 334H Well** (API 30-015-pending) is to be horizontally drilled from a surface location in the SE/4 NW/4 (Unit F) of Section 26, to a bottom hole location in the NW/4 SW/4 (Unit L) of Section 28; approximate TVD of 8,922'; approximate TMD of 21,422'; FTP in Section 26: approximately 2,200' FSL, 2,552' FWL; LTP in Section 28: approximately 2,200' FSL, 100' FWL.

7. The **Burton Flat 26-28 Fed State Com 335H Well** is to be horizontally drilled from a surface location in the SE/4 SW/4 (Unit N) of Section 26, to a bottom hole location in the SW/4 SW/4 (Unit M) of Section 28; approximate TVD of 8,872'; approximate TMD of 21,372'; FTP in Section 26: approximately 1,310' FSL, 2,551' FWL; LTP in Section 28: approximately 1,310' FSL, 100' FWL. The **Burton Flat 26-28 Fed State Com 335H Well** is the proximity well that is positioned in the unit to allow for the use of proximity tracts in the N/2 SW/4 of Section 26 and the N/2 S/2 of Sections 27 and 28.

8. The **Burton Flat 26-28 Fed State Com 336H Well** is to be horizontally drilled from a surface location in the SE/4 SW/4 (Unit N) of Section 26, to a bottom hole location in the SW/4 SW/4 (Unit M) of Section 28; approximate TVD of 8,922'; approximate TMD of 21,422'; FTP in Section 26: approximately 440' FSL, 2,550' FWL; LTP in Section 28: approximately 440' FSL, 100' FWL.

9. The proposed C-102 for each well is attached as **Exhibit A-1**.

10. A general location plat outlining the units being pooled is attached hereto as **Exhibit A-2**, which show the locations of the proposed wells within the unit. The location of each well is orthodox and meets the Division's offset requirements for horizontal wells under statewide rules.

11. The parties being pooled, the nature of their interests, and their last known addresses are listed on **Exhibit A-2** attached hereto. **Exhibit A-2** includes information regarding working interest owners and overriding royalty interest owners.

12. There are no depth severances in the Bone Spring formation in this acreage.

13. I provided the law firm of Abadie & Schill P.C. a list of names and addresses for the uncommitted ORRI owners shown on **Exhibit A-2**. In compiling these addresses, I conducted a diligent search of the public records in Eddy County, New Mexico, where the wells are located, including phone directories and did computer searches to locate the contact information for parties entitled to notice. Fourteen mailings to ORRI owners are still listed as in-transit; therefore, the locations cannot yet be confirmed for: Aaron Heimke, Britt Trowbridge, Christopher C Bynum Sep Prop, Estate of Gwendolyn P Rutledge Alexis A Scott Personal Rep, John Halagan, Jorie B Lamb Revocable Trust Jorie B Lamb TTEE, Kathleen M Bynum Sep Pro, Mary Curtiss Mayfield, Patricia Marr Sep Prop, Robert Thomas Frankot Rev Lvg Tr DTD 10-08-2014 Robert Thomas Frankot TTEE, Rosina C Schutz, Sudie Marie Adams, Ter-Mack LP, and Tyler Trowbridge. Devon published notice in the Carlsbad Current Argus, a newspaper of general circulation in Eddy County, New Mexico, to account for any unlocatable parties and cover any contingencies regarding notice.

14. Devon has made a good faith effort to negotiate with the interest owners, but has been unable to obtain, voluntary agreement from all interest owners to participate in the drilling of the wells or in the commitment of their interests to the wells for their development within the proposed

horizontal spacing unit. **Exhibit A-4** provides a chronology and history of contacts with the owners.

15. The interest owners being pooled have been contacted regarding the proposed wells but have failed or refused to voluntarily commit their interest in the wells. However, Devon has been in ongoing discussions with some of the interest owners to voluntarily enter into a Joint Operating Agreement (JOA). A number of major working interest owners have expressed their willingness to enter the JOA as proposed; others currently are working with us to consider changes. If a mutually agreeable JOA is reached between Devon and another interest owner or owners, Devon requests that the voluntary agreement become operative and supersede the Division's order for said parties, except to the extent the Division deems it necessary to maintain spacing criteria for the purpose of conservation, the prevention of waste, and protection of correlative rights.

16. **Exhibit A-3** is a sample proposal letter which includes the AFEs for each proposed well. The estimated cost of the wells set forth in the AFEs is fair, reasonable, and comparable to the costs of other wells of similar depths and lengths drilled in this area of New Mexico.

17. Devon requests overhead and administrative rates of \$8,000/month for drilling each well and \$800/month for producing each well. These rates are fair and comparable to the rates charged by other operators for wells of this type in this area of southeastern New Mexico. Devon requests that these rates be adjusted periodically as provided in the COPAS Accounting Procedure.

18. Devon requests the maximum cost, plus 200% risk charge be assessed against non-consenting working interest owners.

19. Devon requests that it be designated operator of the unit and wells.

20. Special considerations in this particular case: As described herein, these wells have a proposed unit for pooling that traverses the SW/4 of Section 26 and the S/2 of Sections 27 and 28;

therefore, the unit proposed to the Division in the above-referenced case describes the entire 800-acre, more or less, unit for purposes of notice to the parties of the size and scope of the unit, pursuant to NMAC 19.15.4.9A, which Devon respectfully submits was satisfied, and for purposes of determining prevention of waste and the protection of correlative rights in the 800-acre standard unit under consideration. The unit itself encompasses both lands that are part of a Federal Exploratory Unit (FEU) and lands that are outside the FEU, to create a “Straddle Comm” unit for the wells. Devon has been working closely with both the BLM and NM State Land Office to construct this unit as a standard spacing unit. Pursuant to the Division’s recommendation that the unit will prevent waste and protect correlative rights, the BLM plans to issue a Communitization Agreement (CA) for the unit that will cover the SW/4 of Section 26 and the S/2 of Sections 27 and 28, same as the spacing and proration unit requested herein, for allocation of revenue and payment among the interest owners within the unit. The BLM will then establish a Participation Area (PA), upon Devon’s showing of paying well determinations, such that the PA will match and correspond to the size of the CA and spacing unit.

21. Devon is respectfully requesting that the Division acknowledge the spacing unit encompassing the SW/4 of Section 26 and the S/2 of Sections 27 and 28 for purposes of the prevention of waste and protection of correlative rights. If the Division should find that it may need to segment the spacing unit based on lands inside and outside the FEU, in order to obtain proper interaction between the federal and non-federal lands, Devon requests that the Division make such segmentations with the acknowledgement that the proposed spacing unit as a whole is standard.

22. Devon respectfully submits that any segmentation of lands outside the FEU, in the SW/4 of Section 28, would be built upon contiguous tracts of quarter-quarter sections in relation to the

quarter-quarter sections penetrated by the well intervals in the remainder of the unit, pursuant to NMAC 19.15.16.15B(1)(a) and – B(1)(d), thus having a standard-unit designation under statewide rules. Since the completed intervals of the wells are not wholly within the FEU, but are Straddle Comm wells, Devon submits that any separation of the proposed spacing unit from the FEU, pursuant to 19.15.16.15B(8), would be conditional and not absolute; and therefore, the Division's acknowledgment of the standard 800-acre spacing unit should be appropriate with the incorporation of any adjustments the Division deems necessary, pursuant to the Division's broad authority in NMSA 1978 Section 70-2-11A.

23. The Exhibits to this Affidavit were prepared by me or compiled from Devon's company business records under my direct supervision.

24. The granting of this Application is in the best interests of conservation, the prevention of waste, and the protection of correlative rights, and will avoid the drilling of unnecessary wells.

25. The foregoing is correct and complete to the best of my knowledge and belief.

[Signature page follows]

FURTHER AFFIANT SAYETH NAUGHT



Andy D. Bennett

Subscribed to and sworn before me this 28th day of September 2021.



Dana Spickler
Notary Public

DISTRICT I
1625 N. FRENCH DR., HOBBS, NM 88240
Phone: (575) 393-6181 Fax: (575) 393-0720

DISTRICT II
811 S. FIRST ST., ARTESIA, NM 88210
Phone: (575) 748-1283 Fax: (575) 748-9720

DISTRICT III
1000 RIO BRAZOS RD., AZTEC, NM 87410
Phone: (505) 334-6178 Fax: (505) 334-6170

DISTRICT IV
1220 S. ST. FRANCIS DR., SANTA FE, NM 87505
Phone: (505) 476-3460 Fax: (505) 476-3462

State of New Mexico
Energy, Minerals & Natural Resources Department
OIL CONSERVATION DIVISION
1220 SOUTH ST. FRANCIS DR.
Santa Fe, New Mexico 87505

Form C-102
Revised August 1, 2011
Submit one copy to appropriate
District Office

AMENDED REPORT

WELL LOCATION AND ACREAGE DEDICATION PLAT

API Number	Pool Code	Pool Name
	3713	AVALON ; BONE SPRING EAST
Property Code	Property Name	Well Number
	BURTON FLAT 26-28 FED STATE COM	334H
OGRID No.	Operator Name	Elevation
6137	DEVON ENERGY PRODUCTION COMPANY, L.P.	3253.2'

Surface Location

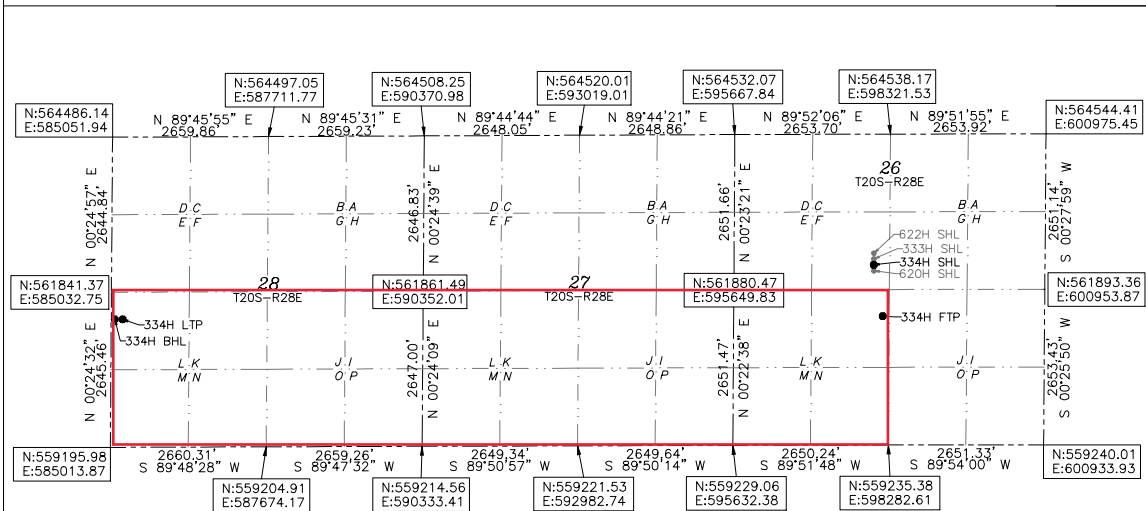
UL or lot No.	Section	Township	Range	Lot Idn	Feet from the	North/South line	Feet from the	East/West line	County
F	26	20-S	28-E		2011	NORTH	2518	WEST	EDDY

Bottom Hole Location If Different From Surface

UL or lot No.	Section	Township	Range	Lot Idn	Feet from the	North/South line	Feet from the	East/West line	County
L	28	20-S	28-E		2200	SOUTH	20	WEST	EDDY

Dedicated Acres	Joint or Infill	Consolidation Code	Order No.
800			

NO ALLOWABLE WILL BE ASSIGNED TO THIS COMPLETION UNTIL ALL INTERESTS HAVE BEEN CONSOLIDATED OR A NON-STANDARD UNIT HAS BEEN APPROVED BY THE DIVISION



OPERATOR CERTIFICATION
I hereby certify that the information herein is true and complete to the best of my knowledge and belief, and that this organization either owns a working interest or unleased mineral interest in the land including the proposed bottom hole location or has a right to drill this well at this location pursuant to a contract with an owner of such mineral or working interest, or to a voluntary pooling agreement or a compulsory pooling order heretofore entered by the division.

Chelsey Green 08/31/21
Signature Date

CHELSEY GREEN
Printed Name

CHELSEY.GREEN@DVN.COM
E-mail Address


SURVEYOR CERTIFICATION
I hereby certify that the well location shown on this plat was plotted from field notes of actual surveys made by me or under my supervision, and that the same is true and correct to the best of my belief.

5/2021
Date of Survey

B. L. LAMAN
Signature & Seal of Professional Surveyor

B. L. LAMAN
NEW MEXICO
22404
PROFESSIONAL SURVEYOR

REV: 08/17/2021
Certificate No. 22404 B.L. LAMAN
DRAWN BY: CM



BURTON FLAT 26-28
FED STATE COM 334H
EL:3253.2'
LAT:32.546307
LON:104.148886
N:562526.53
E:598172.53

FIRST TAKE POINT
2200' FSL 2552' FWL SEC. 26
LAT:32.543307
LON:104.148807
N:561435.18
E:598198.75

LAST TAKE POINT
2200' FSL 100' FWL SEC. 28
LAT:32.543256
LON:104.191219
N:561396.38
E:585129.57

BOTTOM OF HOLE
LAT:32.543255
LON:104.191479
N:561396.11
E:585049.57

Intent As Drilled

API #		
Operator Name: DEVON ENERGY PRODUCTION COMPANY, LP.	Property Name: BURTON FLAT 26-28 FED STATE COM	Well Number 334H

Kick Off Point (KOP)

UL	Section	Township	Range	Lot	Feet	From N/S	Feet	From E/W	County
K	26	20S	28E		2162	SOUTH	2552	WEST	EDDY
Latitude 32.54310587					Longitude 104.14880662				NAD 83

First Take Point (FTP)

UL	Section	Township	Range	Lot	Feet	From N/S	Feet	From E/W	County
K	26	20-S	28-E		2200	SOUTH	2552	WEST	EDDY
Latitude 32.543307					Longitude 104.148807				NAD 83

Last Take Point (LTP)

UL	Section	Township	Range	Lot	Feet	From N/S	Feet	From E/W	County
L	28	20-S	28-E		2200	SOUTH	100	WEST	EDDY
Latitude 32.543256					Longitude 104.191219				NAD 83

Is this well the defining well for the Horizontal Spacing Unit? NO

Is this well an infill well? YES

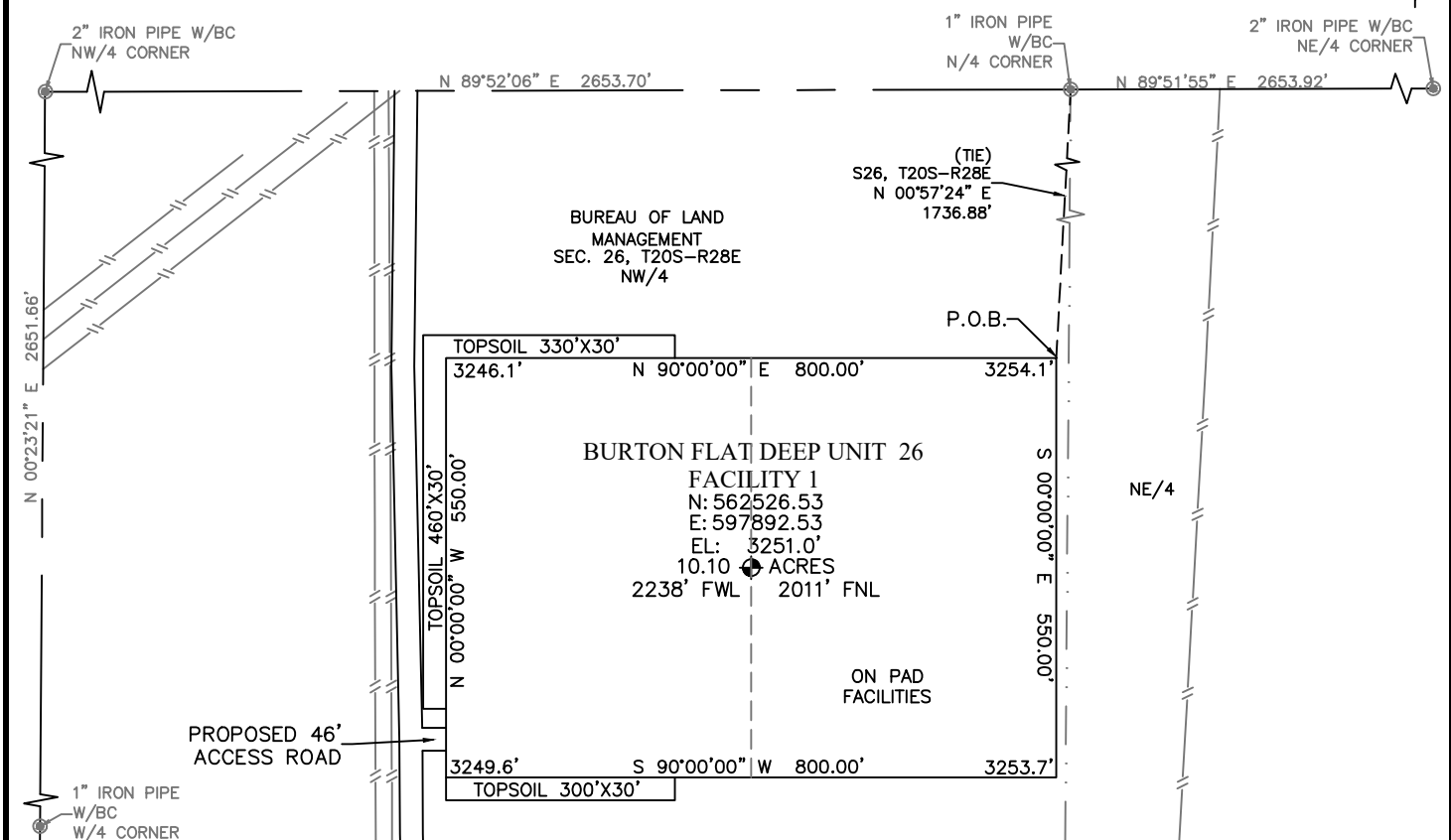
If infill is yes please provide API if available, Operator Name and well number for Defining well for Horizontal Spacing Unit.

API #		
Operator Name: DEVON ENERGY PRODUCTION COMPANY, LP	Property Name: BURTON FLAT 26-28 FED STATE COM	Well Number 335H

KZ 06/29/2018

BURTON FLAT DEEP UNIT 26 FACILITY 1

DEVON ENERGY PRODUCTION COMPANY, L.P.
IN THE NORTHWEST QUARTER OF
SECTION 26, TOWNSHIP 20 SOUTH, RANGE 28 EAST, N.M.P.M.
EDDY COUNTY, NEW MEXICO



DESCRIPTION

BEING A SURFACE SITE EASEMENT LYING IN THE NORTHWEST QUARTER OF SECTION 26, TOWNSHIP 20 SOUTH, RANGE 28 EAST N.M.P.M., EDDY COUNTY, NEW MEXICO.

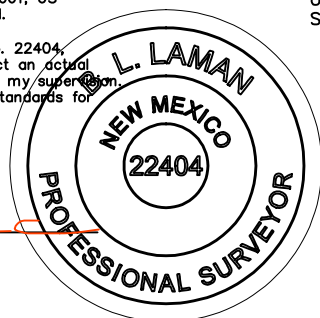
BEGINNING AT THE NORTHEAST CORNER OF SAID SITE EASEMENT, WHERE A 1" IRON PIPE W/BC FOR THE NORTH QUARTER CORNER OF SECTION 26, TOWNSHIP 20 SOUTH, RANGE 28 EAST N.M.P.M. BEARS N 00°57'24" E, A DISTANCE 1736.88';

THENCE S 00°00'00" E, A DISTANCE 550.00 FEET TO THE SOUTHEAST CORNER OF THIS EASEMENT;
THENCE S 90°00'00" W, A DISTANCE 800.00 FEET TO THE SOUTHWEST CORNER OF THIS EASEMENT;
THENCE N 00°00'00" W, A DISTANCE 550.00 FEET TO THE NORTHWEST CORNER OF THIS EASEMENT;
THENCE N 90°00'00" E, A DISTANCE 800.00 FEET TO THE NORTHEAST CORNER OF THIS EASEMENT,
TO THE POINT OF BEGINNING; CONTAINING 10.10 ACRES.

GENERAL NOTES:

- 1.) THE INTENT OF THIS SURVEY IS TO ACQUIRE A BUSINESS LEASE FOR THE PURPOSE OF BUILDING A FACILITY.
- 2.) All bearings recited herein are based on the New Mexico State Plane Coordinate System, NAD 83, New Mexico East Zone 3001, US Survey Feet, all distances are grid.

I, B.L. Laman, New Mexico PLS No. 22404, hereby certify this survey to reflect an actual survey made on the ground under my supervision. This survey meets the minimum standards for surveying in New Mexico.



DIRECTIONS TO LOCATION

FROM THE INTERSECTION OF RAINS ROAD & ANGEL RANCH ROAD, HEAD NORTHEAST ON RAINS ROAD FOR 1.2 MILES. AT THE FORK IN THE ROAD TURN RIGHT AND HEAD EAST ON AN ACCESS ROAD FOR 1.7 MILES TO THE POINT OF BEGINNING OF THE STAKED PRIMARY ACCESS ROAD. TURN LEFT AND HEAD NORTH FOLLOWING THE STAKED PRIMARY ACCESS ROAD FOR 1.8 MILES TO THE POINT OF BEGINNING OF THE STAKED BURTON FLAT DEEP UNIT 26 FACILITY 1 ACCESS ROAD. TURN RIGHT HEADING EAST FOR 46' TO THE SOUTHWEST CORNER OF THE BURTON FLAT DEEP UNIT 26 FACILITY 1.



B.L. Laman
B.L. Laman PLS #22404
Horizonrow, LLC
Date Signed: 04-02-2021
P.O. Box 548, Dry Creek, La.
(903) 388-3045 70637
Employee of Horizonrow, LLC

HORIZON ROW LLC

Drawn for:

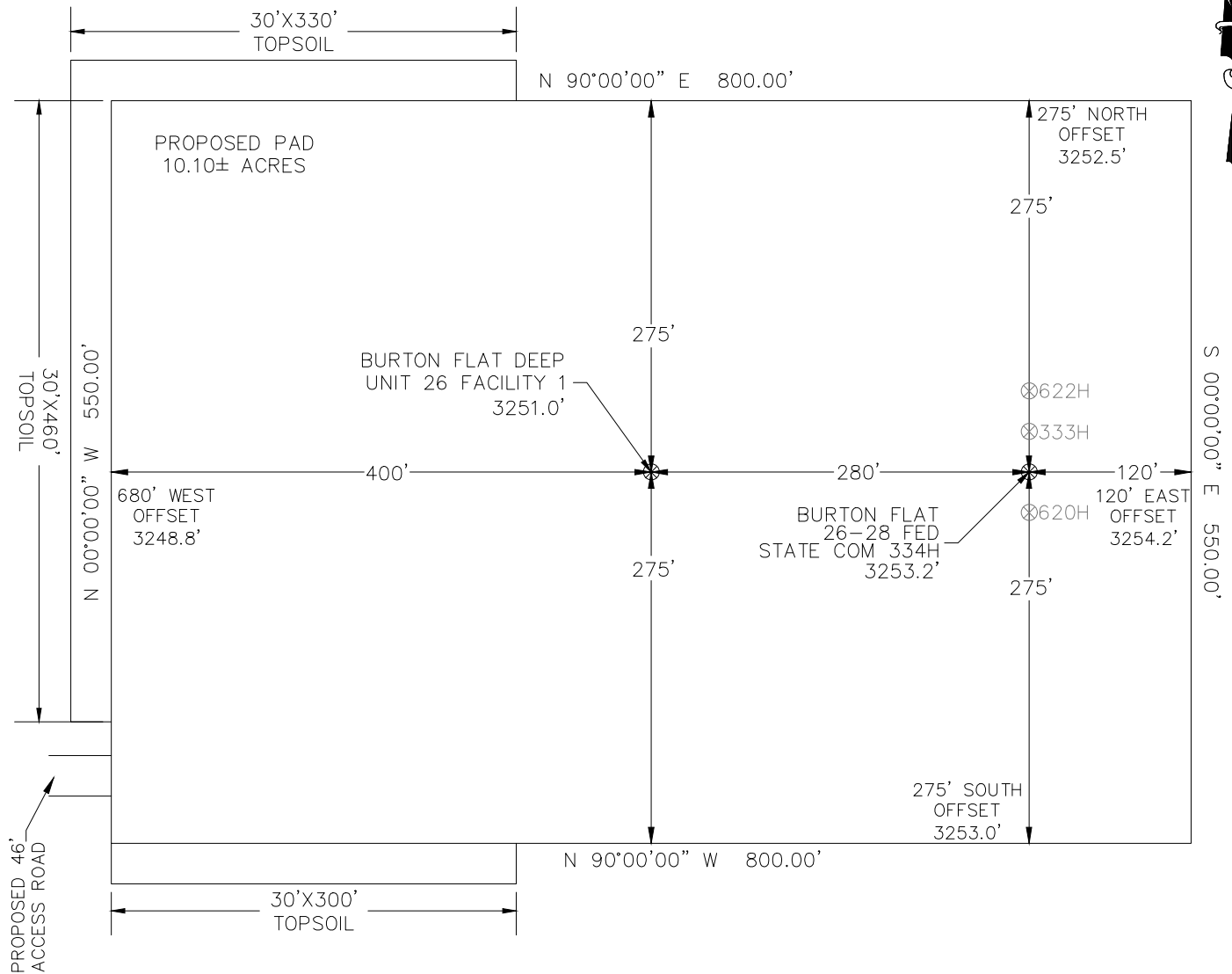
Drawn by: JEANNIE PERRY Date: 03/24/2021

DEVON ENERGY PRODUCTION COMPANY, L.P.
BURTON FLAT DEEP UNIT 26
FACILITY 1

SURVEY PLAT SHOWING
A FACILITY
ON THE PROPERTY OF
BUREAU OF LAND MANAGEMENT

SITE NUMBER: AA000454624
WBS NUMBER: XX-140136.01.SLC
SCALE: 1" = 250'
REVISIONS:
DATE OF SURVEY: 03/2021

SECTION 26, TOWNSHIP 20 SOUTH, RANGE 28 EAST, N.M.P.M.
EDDY COUNTY, STATE OF NEW MEXICO
SITE MAP



BURTON FLAT 26-28 FED STATE COM 622H 1951 FNL 2518 FWL SEC. 26 EL: 3253.5' N:562586.53 E:598172.53	BURTON FLAT 26-28 FED STATE COM 333H 1981 FNL 2518 FWL SEC. 26 EL: 3253.0' N:562556.53 E:598172.53	BURTON FLAT 26-28 FED STATE COM 334H 2011 FNL 2518 FWL SEC. 26 EL: 3253.2' N:562526.53 E:598172.53	BURTON FLAT 26-28 FED STATE COM 620H 2041 FNL 2518 FWL SEC. 26 EL: 3253.3' N:562496.53 E:598172.53
---	---	---	---

DEVON ENERGY PRODUCTION COMPANY, L.P.
BURTON FLAT 26-28 FED STATE COM 334H
LOCATED 2011 FT. FROM THE NORTH LINE
AND 2518 FT. FROM THE WEST LINE OF
SECTION 26, TOWNSHIP 20 SOUTH,
RANGE 28 EAST, N.M.P.M.
EDDY COUNTY, STATE OF NEW MEXICO

Note: All bearings recited herein are based on the New Mexico State Plane Coordinate System, NAD 83, New Mexico East Zone 3001, US Survey Feet, all distances are grid.

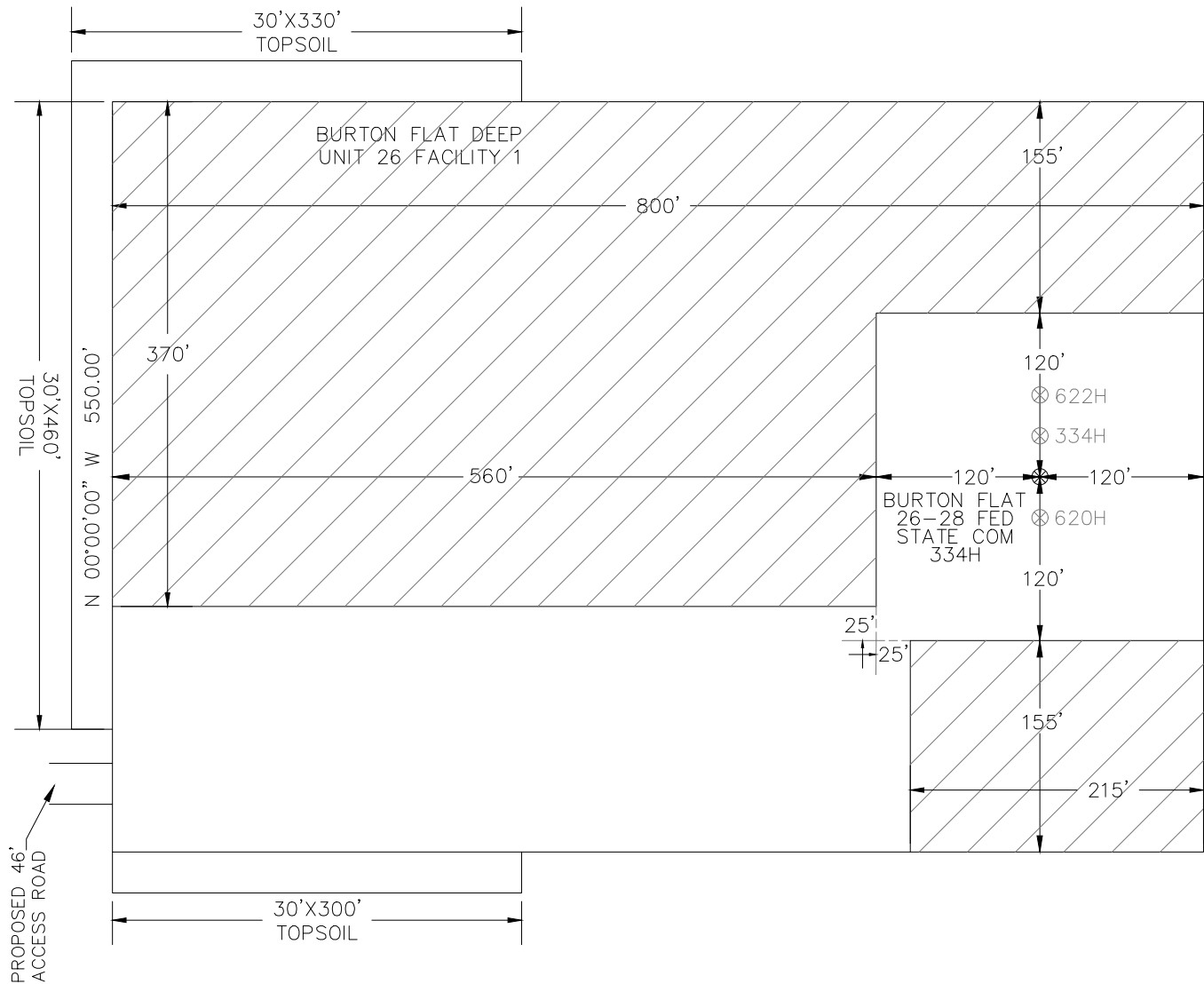


DIRECTIONS TO LOCATION
FROM THE INTERSECTION OF RAINS ROAD & ANGEL RANCH ROAD, HEAD NORTHEAST ON RAINS ROAD FOR 1.2 MILES. AT THE FORK IN THE ROAD TURN RIGHT AND HEAD EAST ON AN ACCESS ROAD FOR 1.7 MILES TO THE POINT OF BEGINNING OF THE STAKED PRIMARY ACCESS ROAD. TURN LEFT AND HEAD NORTH FOLLOWING THE STAKED PRIMARY ACCESS ROAD FOR 1.8 MILES TO THE POINT OF BEGINNING OF THE STAKED BURTON FLAT DEEP UNIT 26 FACILITY 1 ACCESS ROAD. TURN RIGHT HEADING EAST FOR 46' TO THE SOUTHWEST CORNER OF THE BURTON FLAT DEEP UNIT 26 FACILITY 1.

HORIZON ROW LLC
DEVON ENERGY PRODUCTION CO., L.P.
Drawn by: CHRIS MAAS
Date: 03/27/2021
REV: 8/16/2021

Drawn for:
devon

SECTION 26, TOWNSHIP 20 SOUTH, RANGE 28 EAST, N.M.P.M.
 EDDY COUNTY, STATE OF NEW MEXICO
 INTERIM SITE BUILD PLAN



BURTON FLAT 26-28 FED STATE COM 622H 1951 FNL 2518 FWL SEC. 26 EL: 3253.5' N:562586.53 E:598172.53	BURTON FLAT 26-28 FED STATE COM 333H 1981 FNL 2518 FWL SEC. 26 EL: 3253.0' N:562556.53 E:598172.53	BURTON FLAT 26-28 FED STATE COM 334H 2011 FNL 2518 FWL SEC. 26 EL: 3253.2' N:562526.53 E:598172.53	BURTON FLAT 26-28 FED STATE COM 620H 2041 FNL 2518 FWL SEC. 26 EL: 3253.3' N:562496.53 E:598172.53
---	---	---	---

 DENOTES INTERIM PAD RECLAMATION AREA

6.38 ± ACRES INTERIM PAD RECLAMATION AREA

3.72 ± ACRES NON-RECLAIMED AREA

10.10 ± ACRES GRADING SITE RECLAMATION AREA



DEVON ENERGY PRODUCTION COMPANY, L.P.
 BURTON FLAT 26-28 FED STATE COM 334H
 LOCATED 2011 FT. FROM THE NORTH LINE
 AND 2518 FT. FROM THE WEST LINE OF
 SECTION 26, TOWNSHIP 20 SOUTH,
 RANGE 28 EAST, N.M.P.M.
 EDDY COUNTY, STATE OF NEW MEXICO

HORIZON ROW LLC

DEVON ENERGY PRODUCTION CO., L.P.

Drawn by:
CHRIS MAAS

Date: 03/28/2021
REV: 08/16/2021

Drawn for:



SECTION 26, TOWNSHIP 20 SOUTH, RANGE 28 EAST, N.M.P.M.
EDDY COUNTY, STATE OF NEW MEXICO
VICINITY MAP

BURTON FLAT 26-28
FED STATE COM 334H

46' BURTON FLAT DEEP
UNIT 26 FACILITY 1
ACCESS ROAD

LAT: 32.545692
LON: 104.151094

1.8 MILES
STAKED PRIMARY
ACCESS ROAD

1.7 MILES
EXISTING ACCESS
ROAD

1.2 MILES
RAINS ROAD

ANGEL RANCH
ROAD

LAT: 32.495255
LON: 104.189412

RAINS RD

DEVON ENERGY PRODUCTION COMPANY, L.P.
BURTON FLAT 26-28 FED STATE COM 334H
LOCATED 2011 FT. FROM THE NORTH LINE
AND 2518 FT. FROM THE WEST LINE OF
SECTION 26, TOWNSHIP 20 SOUTH,
RANGE 28 EAST, N.M.P.M.
EDDY COUNTY, STATE OF NEW MEXICO

NOT TO SCALE

DIRECTIONS

FROM THE INTERSECTION OF RAINS ROAD & ANGEL RANCH ROAD,
HEAD NORTHEAST ON RAINS ROAD FOR 1.2 MILES. AT THE FORK IN
THE ROAD TURN RIGHT AND HEAD EAST ON AN ACCESS ROAD FOR
1.7 MILES TO THE POINT OF BEGINNING OF THE STAKED PRIMARY
ACCESS ROAD. TURN LEFT AND HEAD NORTH FOLLOWING THE STAKED
PRIMARY ACCESS ROAD FOR 1.8 MILES TO THE POINT OF BEGINNING
OF THE STAKED BURTON FLAT DEEP UNIT 26 FACILITY 1 ACCESS
ROAD. TURN RIGHT HEADING EAST FOR 46' TO THE SOUTHWEST
CORNER OF THE BURTON FLAT DEEP UNIT 26 FACILITY 1.

HORIZON ROW LLC

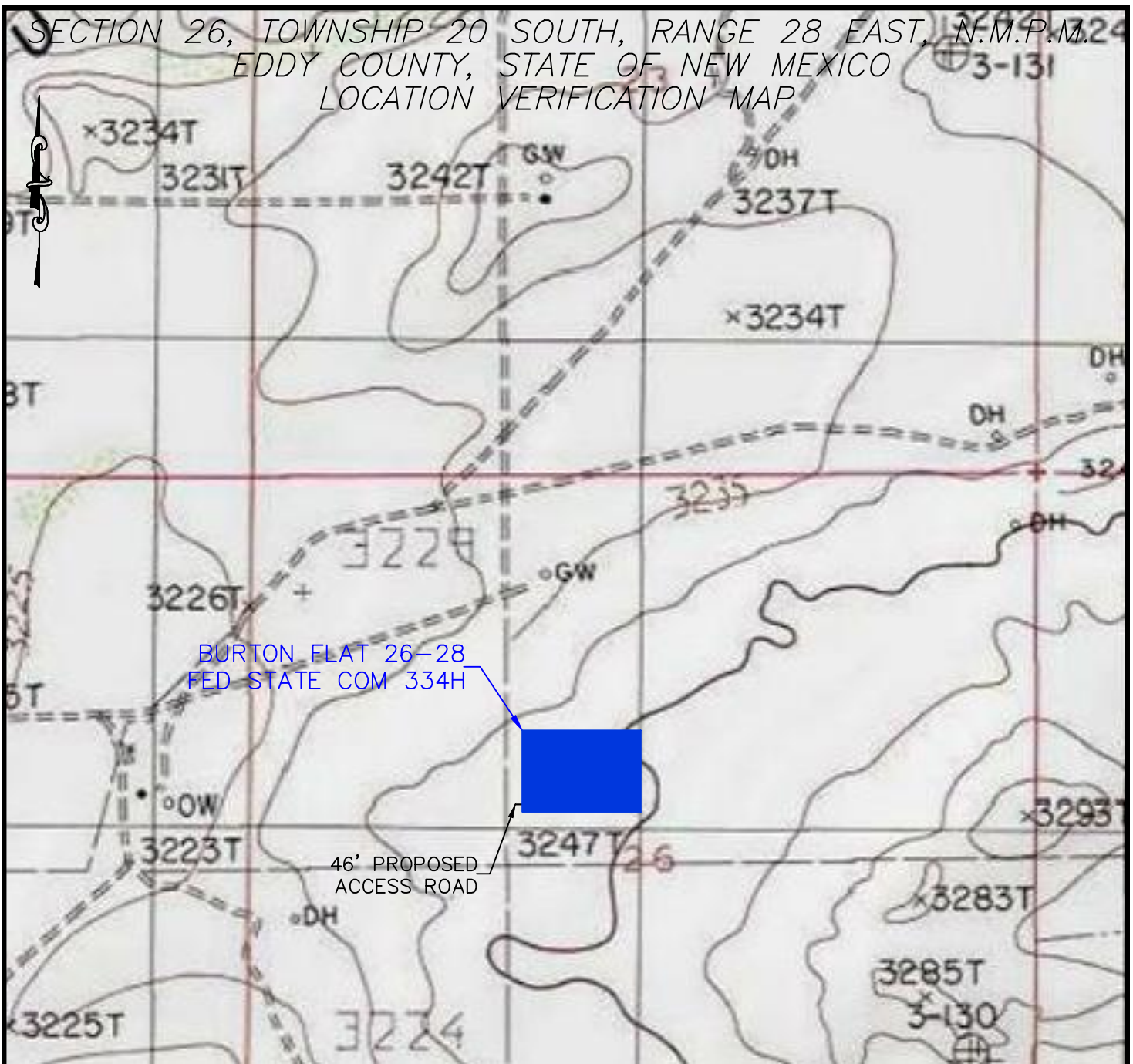
DEVON ENERGY PRODUCTION CO., L.P.

Drawn by CHRIS MAAS	Date: 03/28/2021 REV: 8/16/2021
------------------------	------------------------------------

Drawn for:



SECTION 26, TOWNSHIP 20 SOUTH, RANGE 28 EAST, N.M.P.M.
EDDY COUNTY, STATE OF NEW MEXICO
LOCATION VERIFICATION MAP



DEVON ENERGY PRODUCTION COMPANY, L.P.
BURTON FLAT 26-28 FED STATE COM 334H
LOCATED 2011 FT. FROM THE NORTH LINE
AND 2518 FT. FROM THE WEST LINE OF
SECTION 26, TOWNSHIP 20 SOUTH,
RANGE 28 EAST, N.M.P.M.
EDDY COUNTY, STATE OF NEW MEXICO



HORIZON ROW LLC

DEVON ENERGY PRODUCTION CO., L.P.

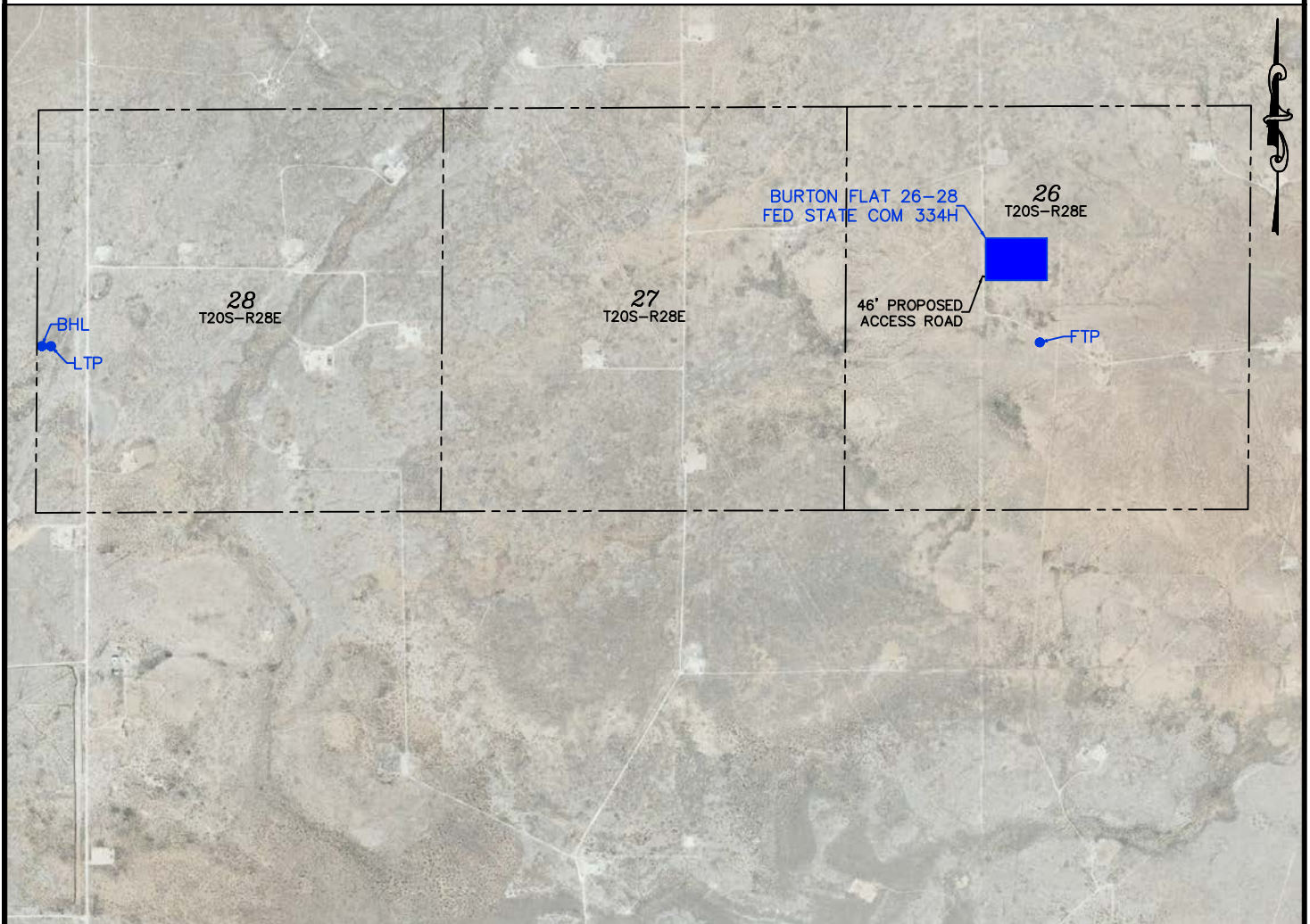
Drawn by
CHRIS MAAS

Date: 03/28/2021
REV: 8/16/2021

Drawn for:



SECTION 26, TOWNSHIP 20 SOUTH, RANGE 28 EAST, N.M.P.M.
EDDY COUNTY, STATE OF NEW MEXICO
AERIAL PHOTO



DEVON ENERGY PRODUCTION COMPANY, L.P.
BURTON FLAT 26-28 FED STATE COM 334H
LOCATED 2011 FT. FROM THE NORTH LINE
AND 2518 FT. FROM THE WEST LINE OF
SECTION 26, TOWNSHIP 20 SOUTH,
RANGE 28 EAST, N.M.P.M.
EDDY COUNTY, STATE OF NEW MEXICO

0 2250 4500



HORIZON ROW LLC

Drawn for:

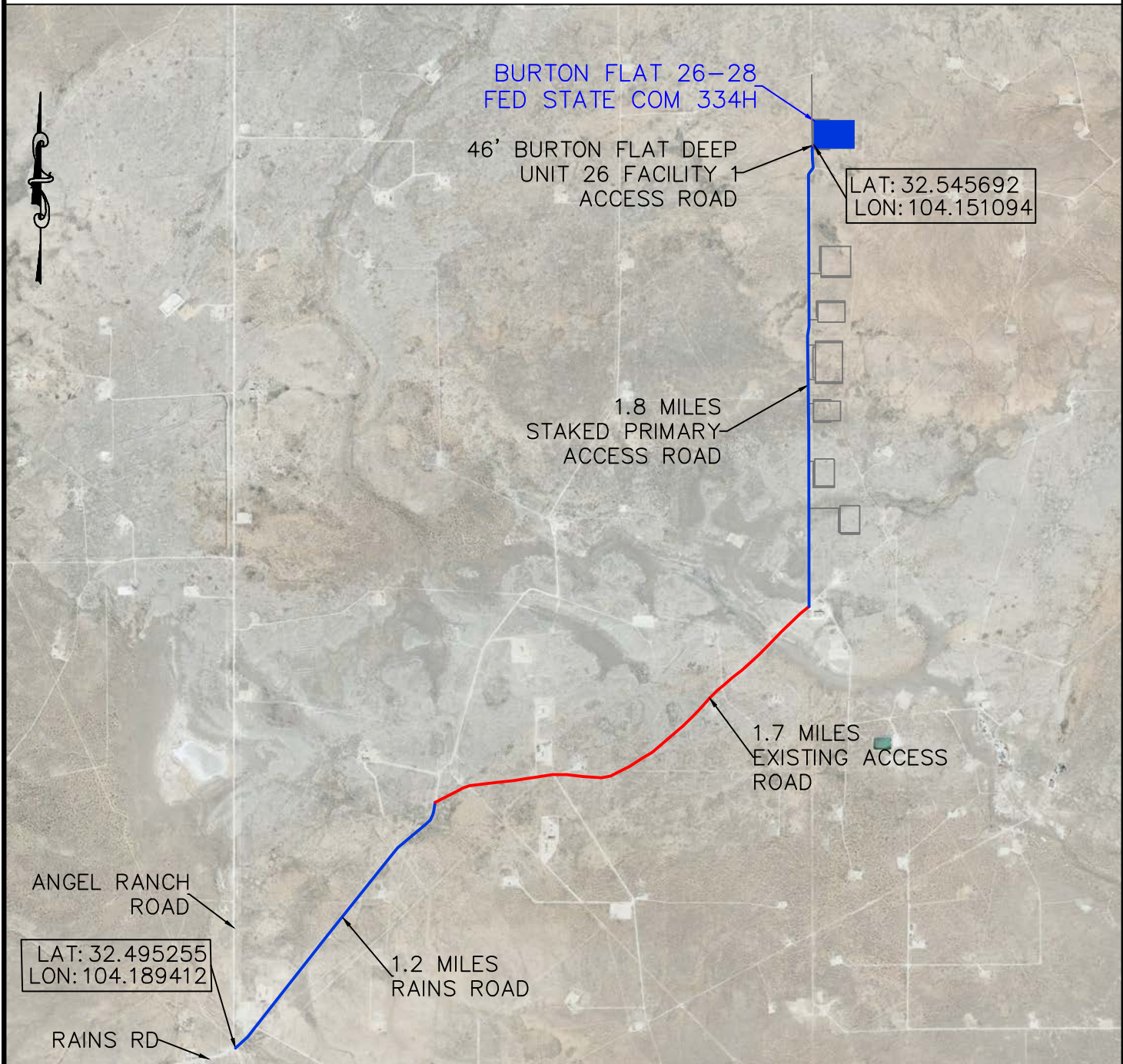
DEVON ENERGY PRODUCTION CO., L.P.

Drawn by
CHRIS MAAS

Date: 03/28/2021
REV: 8/16/2021



SECTION 26, TOWNSHIP 20 SOUTH, RANGE 28 EAST, N.M.P.M.
EDDY COUNTY, STATE OF NEW MEXICO
AERIAL ACCESS ROUTE MAP



DEVON ENERGY PRODUCTION COMPANY, L.P.
BURTON FLAT 26-28 FED STATE COM 334H
LOCATED 2011 FT. FROM THE NORTH LINE
AND 2518 FT. FROM THE WEST LINE OF
SECTION 26, TOWNSHIP 20 SOUTH,
RANGE 28 EAST, N.M.P.M.
EDDY COUNTY, STATE OF NEW MEXICO

NOT TO SCALE

HORIZON ROW LLC

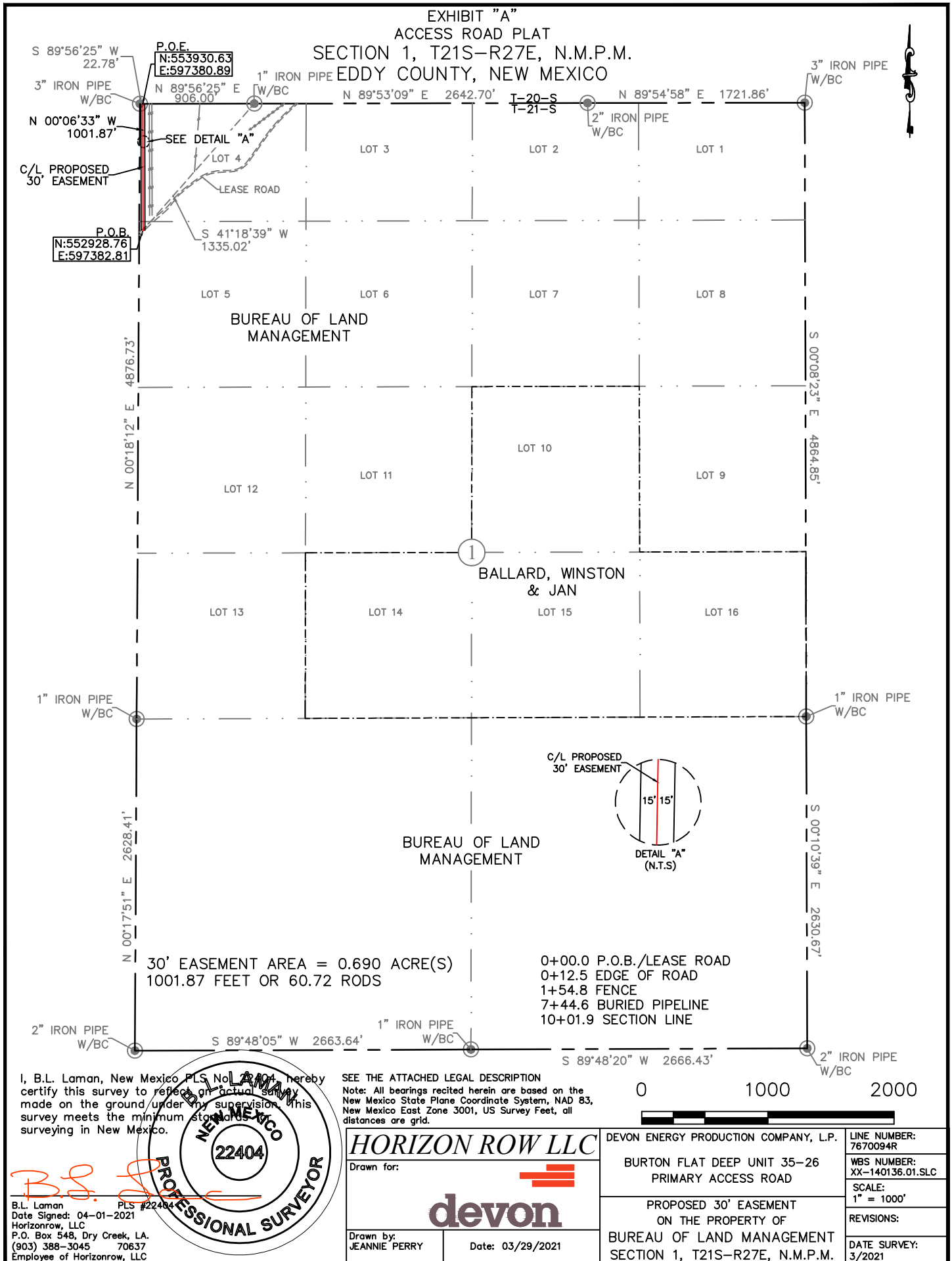
DEVON ENERGY PRODUCTION CO., L.P.

Drawn by
CHRIS MAAS

Date: 03/28/2021
REV: 8/16/2021

Drawn for:






I, B.L. Laman, New Mexico PLS No. 22404, hereby certify this survey to reflect an actual survey made on the ground under my supervision. This survey meets the minimum standards of surveying in New Mexico.

SEE THE ATTACHED LEGAL DESCRIPTION
Note: All bearings recited herein are based on the New Mexico State Plane Coordinate System, NAD 83, New Mexico East Zone 3001, US Survey Feet, all distances are grid.

B.L. Laman
Date Signed: 04-01-2021
Horizonrow, LLC
P.O. Box 548, Dry Creek, LA.
(903) 388-3045 70637
Employee of Horizonrow, LLC



HORIZON ROW LLC

Drawn for:

Drawn by: JEANNIE PERRY
Date: 03/29/2021

DEVON ENERGY PRODUCTION COMPANY, L.P.	LINE NUMBER: 7670094R
BURTON FLAT DEEP UNIT 35-26 PRIMARY ACCESS ROAD	WBS NUMBER: XX-140136.01.SLC
PROPOSED 30' EASEMENT ON THE PROPERTY OF	SCALE: 1" = 1000'
BUREAU OF LAND MANAGEMENT SECTION 1, T21S-R27E, N.M.P.M.	REVISIONS:
	DATE SURVEY: 3/2021

**SECTION 1, T21S-R27E, N.M.P.M.,
EDDY COUNTY, NEW MEXICO**

ACCESS ROAD PLAT

LEGAL DESCRIPTION

FOR

DEVON ENERGY PRODUCTION COMPANY, L.P.

BUREAU OF LAND MANAGEMENT

30' EASEMENT DESCRIPTION:

BEING an easement thirty (30) feet in width lying fifteen (15) feet on the right side and fifteen (15) feet on the left side of the survey centerline described below, being out of Lot 5 and Lot 4 of Section 1, Township 21 South, Range 27 East, N.M.P.M., Eddy County, New Mexico, and being out of a parcel of land owned by the Bureau of Land Management. Said centerline of easement being more particularly described as follows:

Commencing from a 1" iron pipe w/BC found for the south quarter corner of Section 35, Township 20 South, Range 28 East, N.M.P.M., Eddy County, New Mexico;

Thence S 41°18'39" W, a distance of 1335.02' to the **Point of Beginning** of this easement having coordinates of Northing=552928.76 feet, Easting=597382.81 feet, and continuing the following courses;

Thence N 00°06'33" W a distance of 1001.87' to the **Point of Ending** having coordinates of Northing=553930.63 feet, Easting=597380.89 feet, from said point a 3" iron pipe w/BC found for the northwest corner of Section 1, T21S-R27E, N.M.P.M., Eddy County, New Mexico bears S 89°56'25" W a distance of 22.78', covering **1001.87' or 60.72 rods** and having an area of **0.690 acres**.

NOTES:

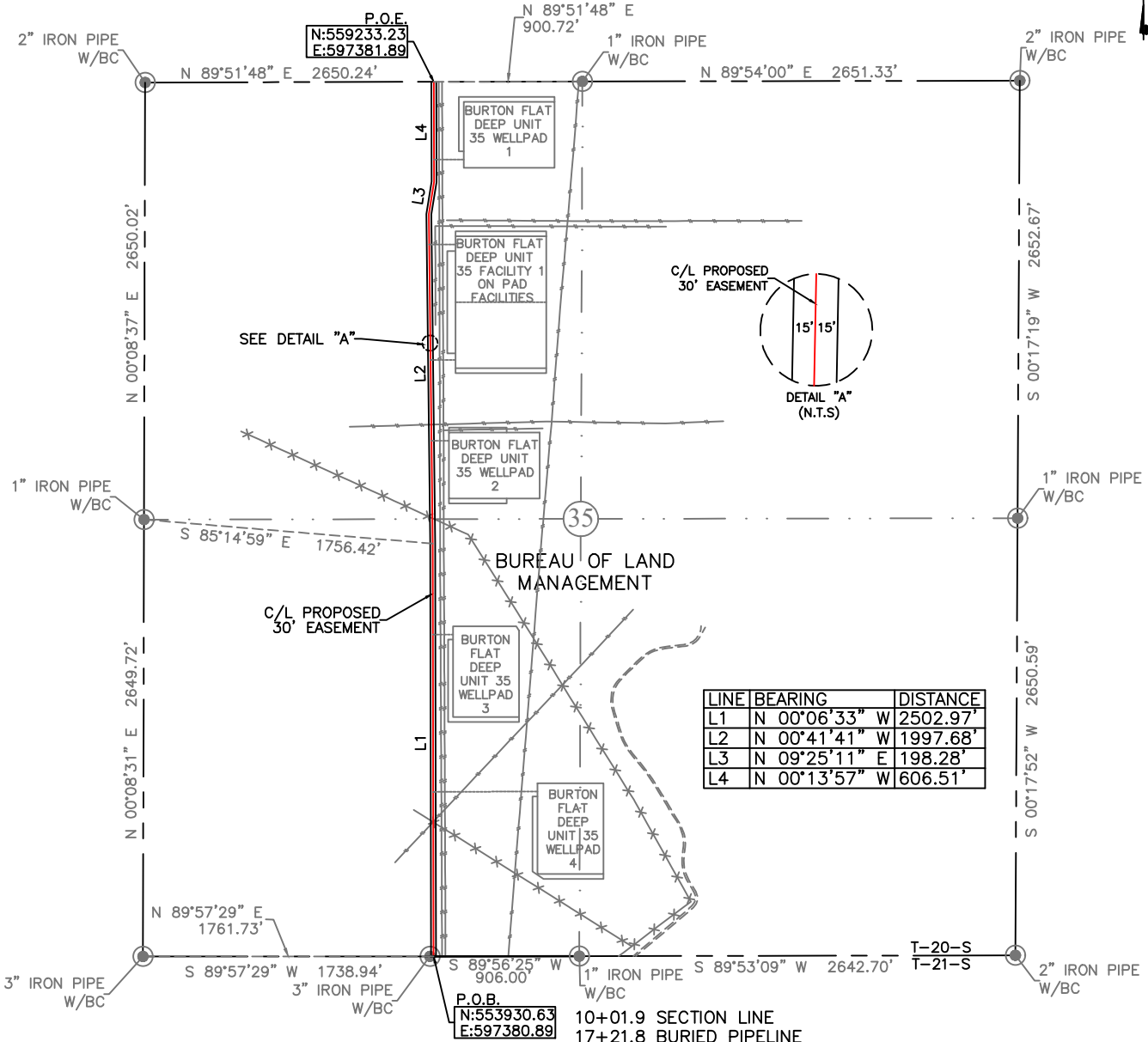
Bearings, distances and coordinates shown herein are based on New Mexico State Plane Coordinate System, NAD 83, East Zone 3001, US Survey Feet, all distances are grid.

I, B.L. Laman, New Mexico PLS No. 22404, hereby certify this survey to reflect an actual survey made on the ground under my supervision. This survey meets the minimum standards for surveying in New Mexico.

B.L. Laman PLS 22404
Date Signed: 04/01/2021
Horizon Row, LLC
P.O. Box 548, Dry Creek, LA
(903) 388-3045 70637
Employee of Horizon Row, LLC



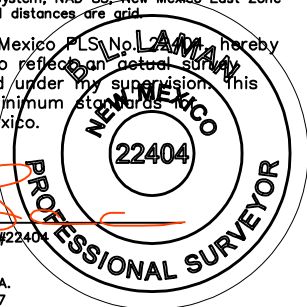
EXHIBIT "A"
ACCESS ROAD PLAT
SECTION 35, T20S-R28E, N.M.P.M.
EDDY COUNTY, NEW MEXICO



30' EASEMENT AREA = 3.65 ACRE(S)
5305.44 FEET OR 321.54 RODS


SEE THE ATTACHED LEGAL DESCRIPTION
Note: All bearings recited herein are based on the New Mexico State Plane Coordinate System, NAD 83, New Mexico East Zone 3001, US Survey Feet, all distances are grid.

I, B.L. Laman, New Mexico PLS No. 22404, hereby certify this survey to reflect an actual survey made on the ground under my supervision. This survey meets the minimum standards for surveying in New Mexico.



B.L. Laman PLS #22404
Date Signed: 04-01-2021
Horizonrow, LLC
P.O. Box 548, Dry Creek, LA.
(903) 388-3045 70637
Employee of Horizonrow, LLC

- 10+01.9 SECTION LINE
- 17+21.8 BURIED PIPELINE
- 18+16.9 FENCE/BURIED PIPELINE
- 18+98.6 EXISTING FLOWLINE
- 19+98.9 BURTON FLAT DEEP UNIT 35 WELLPAD 4 ACCESS ROAD
- 29+52.9 BURTON FLAT DEEP UNIT 35 WELLPAD 3 ACCESS ROAD
- 36+57.7 FENCE
- 41+28.4 BURTON FLAT DEEP UNIT 35 WELLPAD 2 ACCESS ROAD
- 41+90.5 BURIED PIPELINE
- 42+28.2 BURIED PIPELINE
- 46+17.3 BURTON FLAT DEEP UNIT 35 FACILITY 1 ACCESS ROAD
- 53+17.4 BURTON FLAT DEEP UNIT 35 FACILITY 1 ACCESS ROAD
- 58+35.7 BURTON FLAT DEEP UNIT 35 WELLPAD 1 ACCESS ROAD
- 63+07.3 SECTION LINE



HORIZON ROW LLC
Drawn for: **devon**
Drawn by: JEANNIE PERRY Date: 03/29/2021

DEVON ENERGY PRODUCTION COMPANY, L.P.
BURTON FLAT DEEP UNIT 35-26
PRIMARY ACCESS ROAD
PROPOSED 30' EASEMENT
ON THE PROPERTY OF
BUREAU OF LAND MANAGEMENT
SECTION 35, T20S-R28E, N.M.P.M.

LINE NUMBER: 7670094R
WBS NUMBER: XX-140136.01.SLC
SCALE: 1" = 1000'
REVISIONS:
DATE SURVEY: 3/2021

**SECTION 35, T20S-R28E, N.M.P.M.,
EDDY COUNTY, NEW MEXICO**

ACCESS ROAD PLAT

LEGAL DESCRIPTION

FOR

DEVON ENERGY PRODUCTION COMPANY, L.P.

BUREAU OF LAND MANAGEMENT

30' EASEMENT DESCRIPTION:

BEING an easement thirty (30) feet in width lying fifteen (15) feet on the right side and fifteen (15) feet on the left side of the survey centerline described below, being out of the southwest quarter (SW ¼) and the northwest quarter (NW ¼) of Section 35, Township 20 South, Range 28 East, N.M.P.M., Eddy County, New Mexico, and being out of a parcel of land owned by the Bureau of Land Management. Said centerline of easement being more particularly described as follows:

Commencing from a 3" iron pipe w/BC found for the southwest corner of Section 35;

Thence N 89°57'29" E, a distance of 1761.73' to the **Point of Beginning** of this easement having coordinates of Northing=553930.63 feet, Easting=597380.89 feet, and continuing the following courses;

Thence N 00°06'33" W a distance of 2502.97' to an angle point;

Thence N 00°41'41" W a distance of 1997.68' to an angle point;

Thence N 09°25'11" E a distance of 198.28' to an angle point;

Thence N 00°13'57" W a distance of 606.51' to the **Point of Ending** having coordinates of Northing=559233.23 feet, Easting=597381.89 feet, from said point a 1" iron pipe w/BC found for the north quarter corner of Section 35, T20S-R28E, N.M.P.M., Eddy County, New Mexico bears N 89°51'48" E a distance of 900.72', covering **5305.44' or 321.54 rods** and having an area of **3.65 acres**.

NOTES:

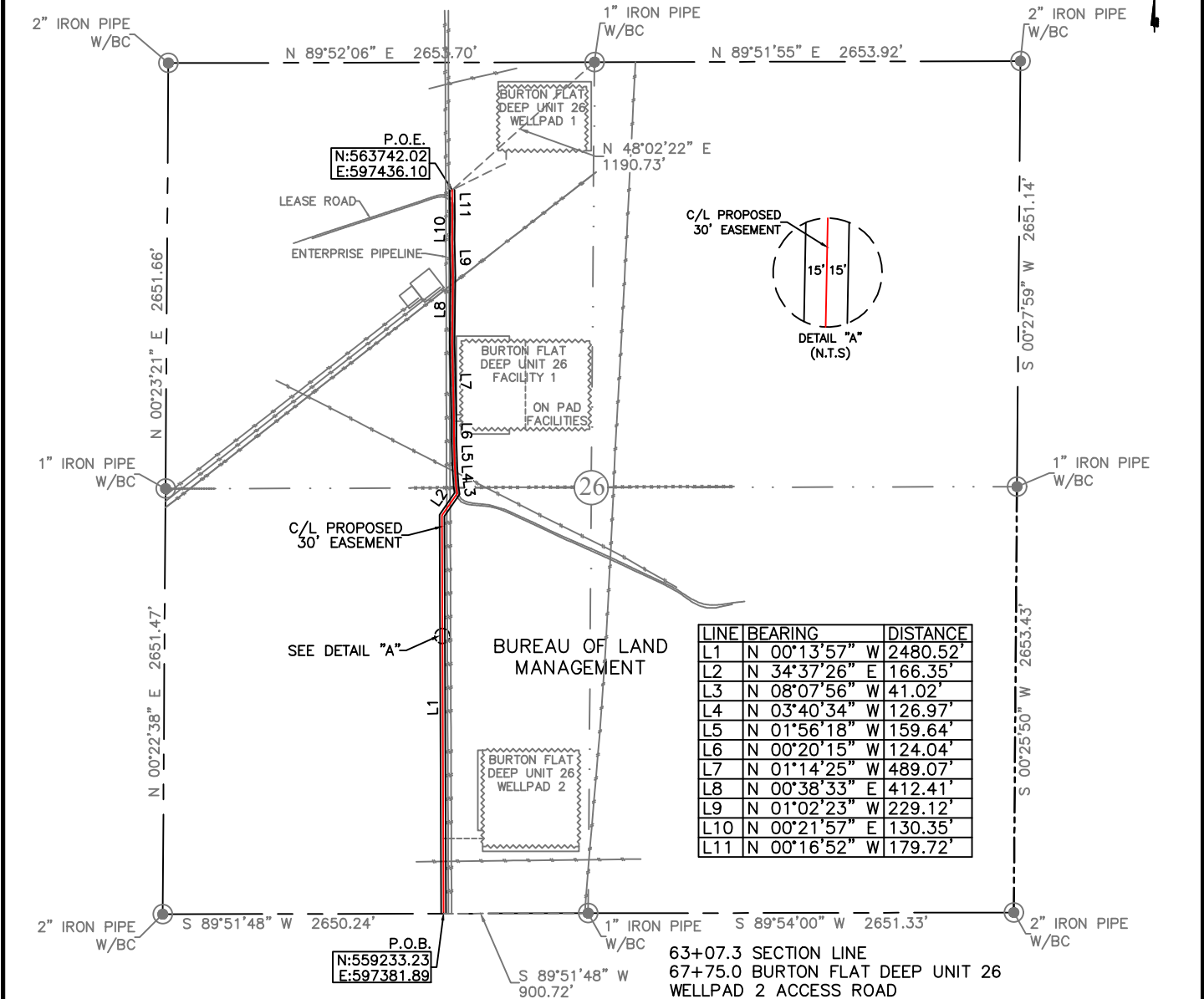
Bearings, distances and coordinates shown herein are based on New Mexico State Plane Coordinate System, NAD 83, East Zone 3001, US Survey Feet, all distances are grid.

I, B.L. Laman, New Mexico PLS No. 22404, hereby certify this survey to reflect an actual survey made on the ground under my supervision. This survey meets the minimum standards for surveying in New Mexico.

B.L. Laman PLS 22404
Date Signed: 04/01/2021
Horizon Row, LLC
P.O. Box 548, Dry Creek, LA
(903) 388-3045 70637
Employee of Horizon Row, LLC



EXHIBIT "A"
ACCESS ROAD PLAT
SECTION 26, T20S-R28E, N.M.P.M.
EDDY COUNTY, NEW MEXICO



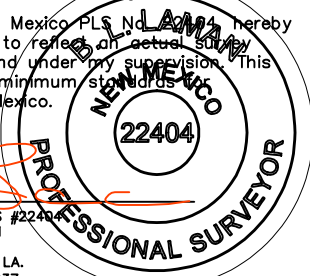
LINE	BEARING	DISTANCE
L1	N 00°13'57" W	2480.52'
L2	N 34°37'26" E	166.35'
L3	N 08°07'56" W	41.02'
L4	N 03°40'34" W	126.97'
L5	N 01°56'18" W	159.64'
L6	N 00°20'15" W	124.04'
L7	N 01°14'25" W	489.07'
L8	N 00°38'33" E	412.41'
L9	N 01°02'23" W	229.12'
L10	N 00°21'57" E	130.35'
L11	N 00°16'52" W	179.72'

- 63+07.3 SECTION LINE
- 67+75.0 BURTON FLAT DEEP UNIT 26 WELLPAD 2 ACCESS ROAD
- 82+60.8 BURIED PIPELINE
- 88+40.0 BURIED PIPELINE
- 88+72.0 EXISTING FLOWLINE
- 88+76.0 BURIED PIPELINE
- 89+47.2 EDGE OF ROAD
- 89+92.2 CATTLE GUARD
- 90+92.0 BURIED PIPELINE
- 94+05.9 BURTON FLAT DEEP UNIT 26 FACILITY 1
- 102+62.0 BURIED PIPELINE
- 107+76.4 EDGE OF ROAD
- 108+46.5 P.O.E./BURTON FLAT DEEP UNIT 26 WELLPAD 1 ACCESS ROAD

30' EASEMENT AREA = 3.13 ACRE(S)
4539.21 FEET OR 275.10 RODS

SEE THE ATTACHED LEGAL DESCRIPTION
Note: All bearings recited herein are based on the New Mexico State Plane Coordinate System, NAD 83, New Mexico East Zone 3001, US Survey Feet, all distances are grid.

I, B.L. Laman, New Mexico Professional Surveyor, hereby certify this survey to reflect an actual survey made on the ground under my supervision. This survey meets the minimum standards for surveying in New Mexico.

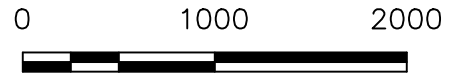


B.L. Laman
Date Signed: 04-01-2021
Horizonrow, LLC
P.O. Box 548, Dry Creek, LA.
(903) 388-3045 70637
Employee of Horizonrow, LLC

HORIZON ROW LLC
Drawn for: **devon**
Drawn by: JEANNIE PERRY
Date: 03/29/2021

DEVON ENERGY PRODUCTION COMPANY, L.P.
BURTON FLAT DEEP UNIT 35-26
PRIMARY ACCESS ROAD
PROPOSED 30' EASEMENT
ON THE PROPERTY OF
BUREAU OF LAND MANAGEMENT
SECTION 26, T20S-R28E, N.M.P.M.

LINE NUMBER: 7670094R
WBS NUMBER: XX-140136.01.SLC
SCALE: 1" = 1000'
REVISIONS:
DATE SURVEY: 3/2021



**SECTION 26, T20S-R28E, N.M.P.M.,
EDDY COUNTY, NEW MEXICO**

ACCESS ROAD PLAT

LEGAL DESCRIPTION

FOR

DEVON ENERGY PRODUCTION COMPANY, L.P.

BUREAU OF LAND MANAGEMENT

30' EASEMENT DESCRIPTION:

BEING an easement thirty (30) feet in width lying fifteen (15) feet on the right side and fifteen (15) feet on the left side of the survey centerline described below, being out of the southwest quarter (SW ¼) and the northwest quarter (NW ¼) of Section 26, Township 20 South, Range 28 East, N.M.P.M., Eddy County, New Mexico, and being out of a parcel of land owned by the Bureau of Land Management. Said centerline of easement being more particularly described as follows:

Commencing from a 1" iron pipe w/BC found for the south quarter corner of Section 26;

Thence S 89°51'48" W, a distance of 900.72' to the **Point of Beginning** of this easement having coordinates of Northing=559233.23 feet, Easting=597381.89 feet, and continuing the following courses;

Thence N 00°13'57" W a distance of 2480.52' to an angle point;

Thence N 34°37'26" E a distance of 166.35' to an angle point;

Thence N 08°07'56" W a distance of 41.02' to an angle point;

Thence N 03°40'34" W a distance of 126.97' to an angle point;

Thence N 01°56'18" W a distance of 159.64' to an angle point;

Thence N 00°20'15" W a distance of 124.04' to an angle point;

Thence N 01°14'25" W a distance of 489.07' to an angle point;

Thence N 00°38'33" E a distance of 412.41' to an angle point;

Thence N 01°02'23" W a distance of 229.12' to an angle point;

Thence N 00°21'57" E a distance of 130.35' to an angle point;

Thence N 00°16'52" W a distance of 179.72' to the **Point of Ending** having coordinates of Northing=563742.02 feet, Easting=597436.10 feet, from said point a 1" iron pipe w/BC found for the north quarter corner of Section 26, T20S-R28E, N.M.P.M., Eddy County, New Mexico bears N 48°02'22" E a distance of 1190.73', covering **4539.21' or 275.10 rods** and having an area of **3.13 acres**.

NOTES:

Bearings, distances and coordinates shown herein are based on New Mexico State Plane Coordinate System, NAD 83, East Zone 3001, US Survey Feet, all distances are grid.

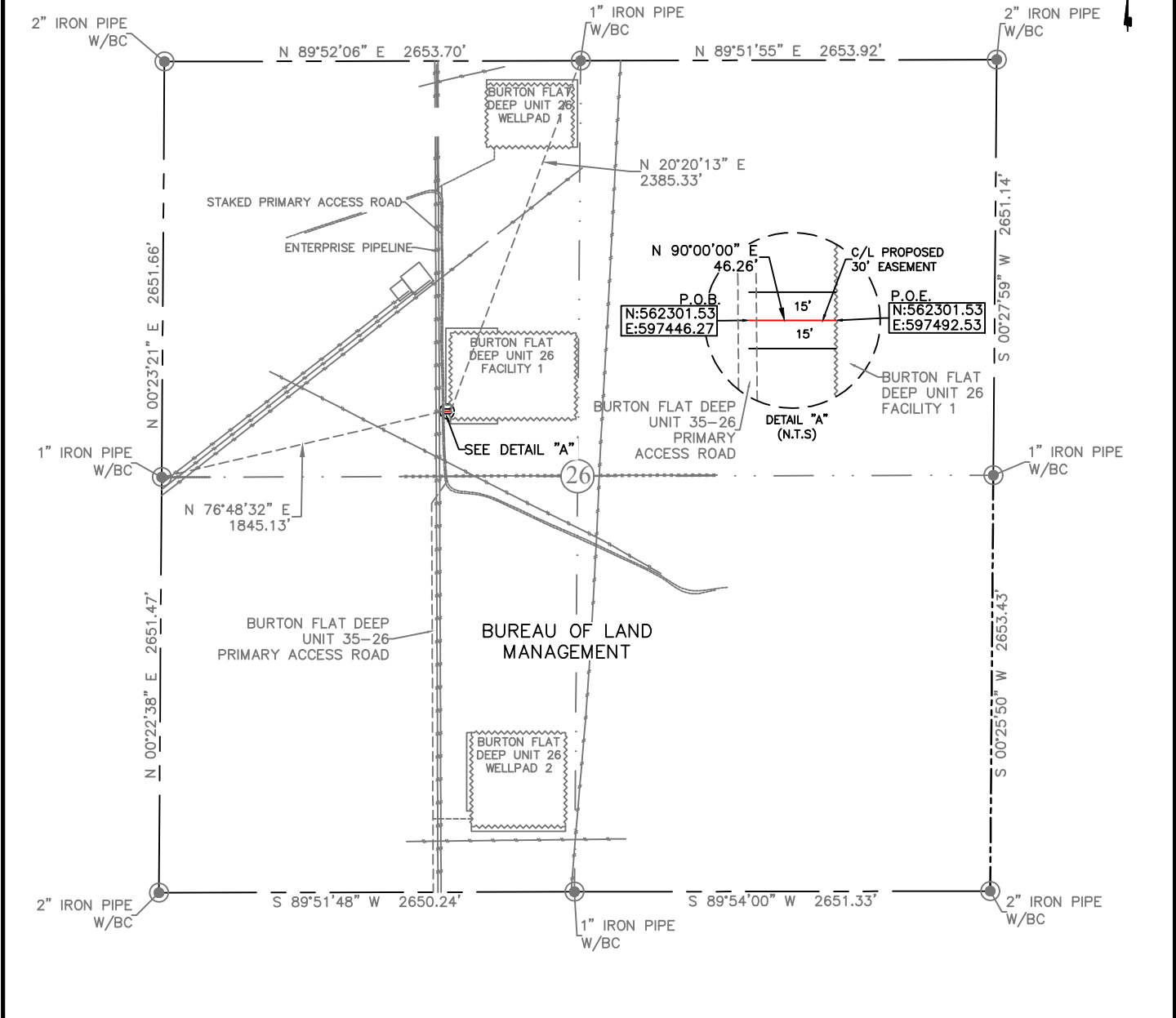
I, B.L. Laman, New Mexico PLS No. 22404, hereby certify this survey to reflect an actual survey made on the ground under my supervision. This survey meets the minimum standards for surveying in New Mexico.

B.L. Laman

B.L. Laman PLS 22404
Date Signed: 04/01/2021
Horizon Row, LLC
P.O. Box 548, Dry Creek, LA
(903) 388-3045 70637
Employee of Horizon Row, LLC



EXHIBIT "A"
ACCESS ROAD PLAT
SECTION 26, T20S-R28E, N.M.P.M.
EDDY COUNTY, NEW MEXICO



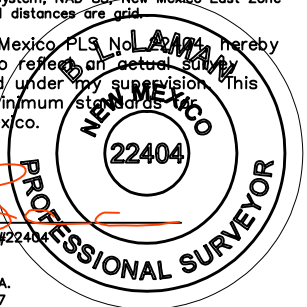
30' EASEMENT AREA = 0.032 ACRE(S)
46.26 FEET OR 2.80 RODS

0+00.0 P.O.B./BURTON FLAT DEEP 35-26
PRIMARY ACCESS ROAD
0+04.1 EDGE OF ROAD
0+46.3 P.O.E./BURTON FLAT DEEP UNIT 26 FACILITY 1

SEE THE ATTACHED LEGAL DESCRIPTION

Note: All bearings recited herein are based on the New Mexico State Plane Coordinate System, NAD 83, New Mexico East Zone 3001, US Survey Feet, all distances are grid.

I, B.L. Laman, New Mexico Professional Surveyor No. 22404, hereby certify this survey to reflect an actual survey made on the ground under my supervision. This survey meets the minimum standards for surveying in New Mexico.

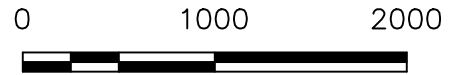


B.L. Laman
Date Signed: 04-01-2021
Horizonrow, LLC
P.O. Box 548, Dry Creek, LA.
(903) 388-3045 70637
Employee of Horizonrow, LLC

HORIZON ROW LLC
Drawn for:
devon
Drawn by: JEANNIE PERRY
Date: 03/25/2021

DEVON ENERGY PRODUCTION COMPANY, L.P.
BURTON FLAT DEEP UNIT 26
FACILITY 1 ACCESS ROAD
PROPOSED 30' EASEMENT
ON THE PROPERTY OF
BUREAU OF LAND MANAGEMENT
SECTION 26, T20S-R28E, N.M.P.M.

LINE NUMBER: 7670097R
WBS NUMBER: XX-140136.01.SLC
SCALE: 1" = 1000'
REVISIONS:
DATE SURVEY: 3/2021



**SECTION 26, T20S-R28E, N.M.P.M.,
EDDY COUNTY, NEW MEXICO**

ACCESS ROAD PLAT

LEGAL DESCRIPTION

FOR

DEVON ENERGY PRODUCTION COMPANY, L.P.

BUREAU OF LAND MANAGEMENT

30' EASEMENT DESCRIPTION:

BEING an easement thirty (30) feet in width lying fifteen (15) feet on the right side and fifteen (15) feet on the left side of the survey centerline described below, being out of the northwest quarter (NW ¼) of Section 26, Township 20 South, Range 28 East, N.M.P.M., Eddy County, New Mexico, and being out of a parcel of land owned by the Bureau of Land Management. Said centerline of easement being more particularly described as follows:

Commencing from a 1" iron pipe w/BC found for the west quarter corner of Section 26;

Thence N 76°48'32" E, a distance of 1845.13' to the **Point of Beginning** of this easement having coordinates of Northing=562301.53 feet, Easting=597446.27 feet, and continuing the following courses;

Thence N 90°00'00" E a distance of 46.26' to the **Point of Ending** having coordinates of Northing=562301.53 feet, Easting=597492.53 feet, from said point a 1" iron pipe w/BC found for the north quarter corner of Section 26, T20S-R28E, N.M.P.M., Eddy County, New Mexico bears N 20°20'13" E a distance of 2385.33', covering **46.26' or 2.80 rods** and having an area of **0.032 acres**.

NOTES:

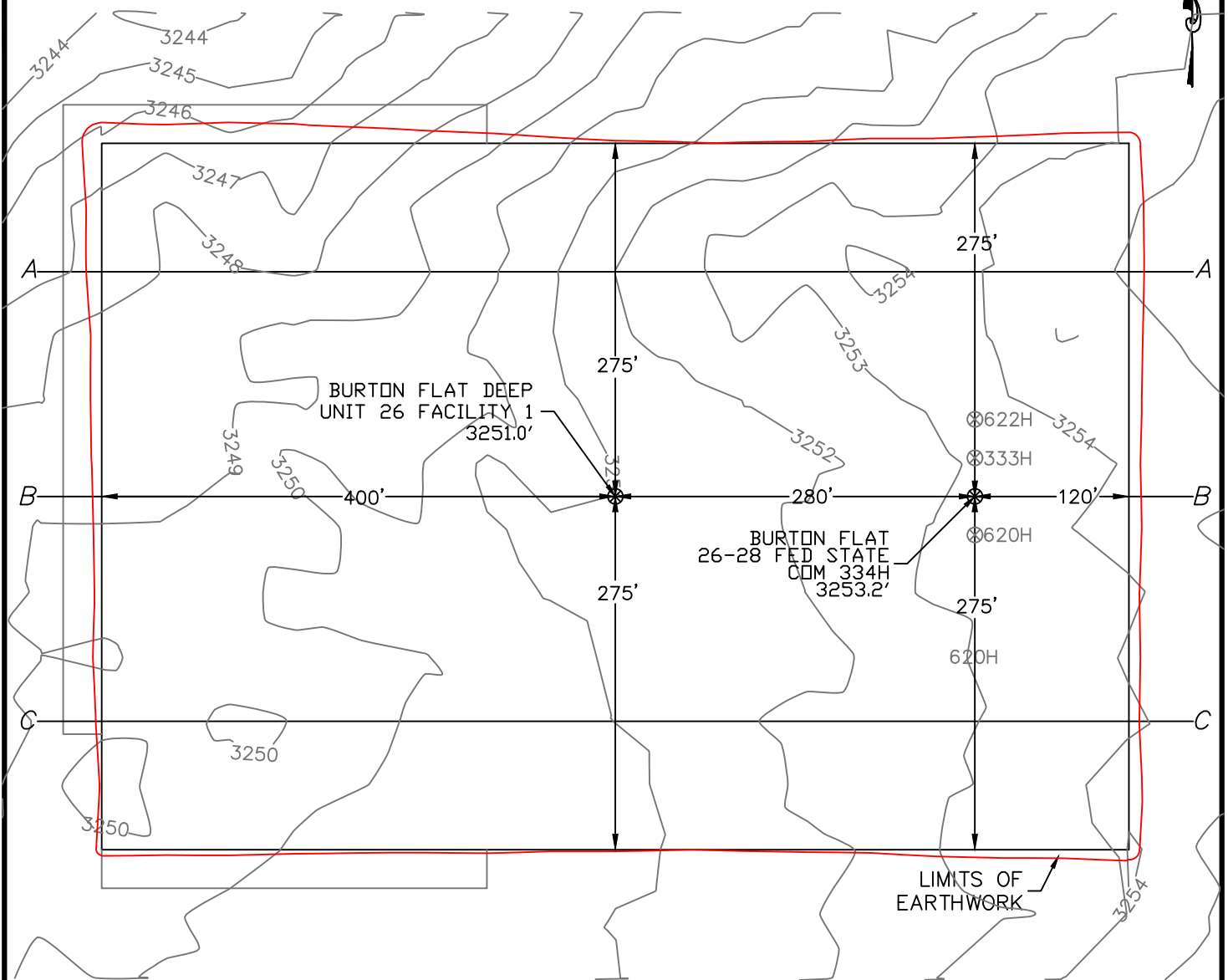
Bearings, distances and coordinates shown herein are based on New Mexico State Plane Coordinate System, NAD 83, East Zone 3001, US Survey Feet, all distances are grid.

I, B.L. Laman, New Mexico PLS No. 22404, hereby certify this survey to reflect an actual survey made on the ground under my supervision. This survey meets the minimum standards for surveying in New Mexico.

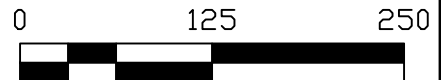
B.L. Laman PLS 22404
Date Signed: 04/01/2021
Horizon Row, LLC
P.O. Box 548, Dry Creek, LA
(903) 388-3045 70637
Employee of Horizon Row, LLC



SECTION 26, TOWNSHIP 20 SOUTH, RANGE 28 EAST, N.M.P.M.
 EDDY COUNTY, STATE OF NEW MEXICO
 PLAN VIEW



DEVON ENERGY PRODUCTION COMPANY, L.P.
 BURTON FLAT 26-28 FED STATE COM 334H
 LOCATED 2011 FT. FROM THE NORTH LINE
 AND 2518 FT. FROM THE WEST LINE OF
 SECTION 26, TOWNSHIP 20 SOUTH,
 RANGE 28 EAST, N.M.P.M.
 EDDY COUNTY, STATE OF NEW MEXICO



EARTHWORK QUANTITIES FOR
 BURTON FLAT DEEP UNIT 26 FACILITY 1

CUT	FILL	NET
13,480 CY	13,481 CY	1 CY

EARTHWORK QUANTITIES ARE ESTIMATED

HORIZON ROW LLC

DEVON ENERGY PRODUCTION CO., L.P.

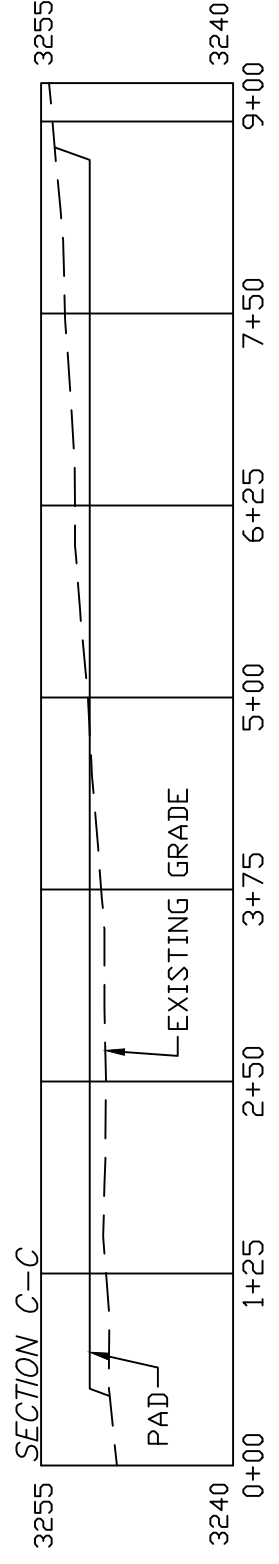
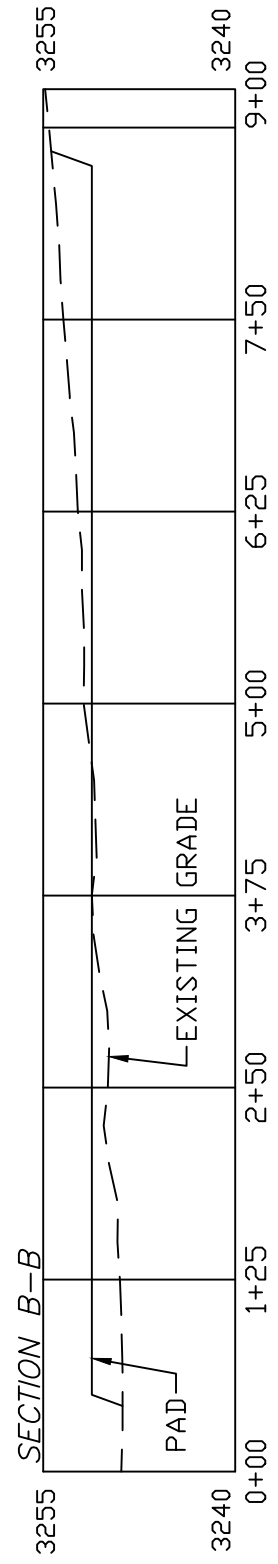
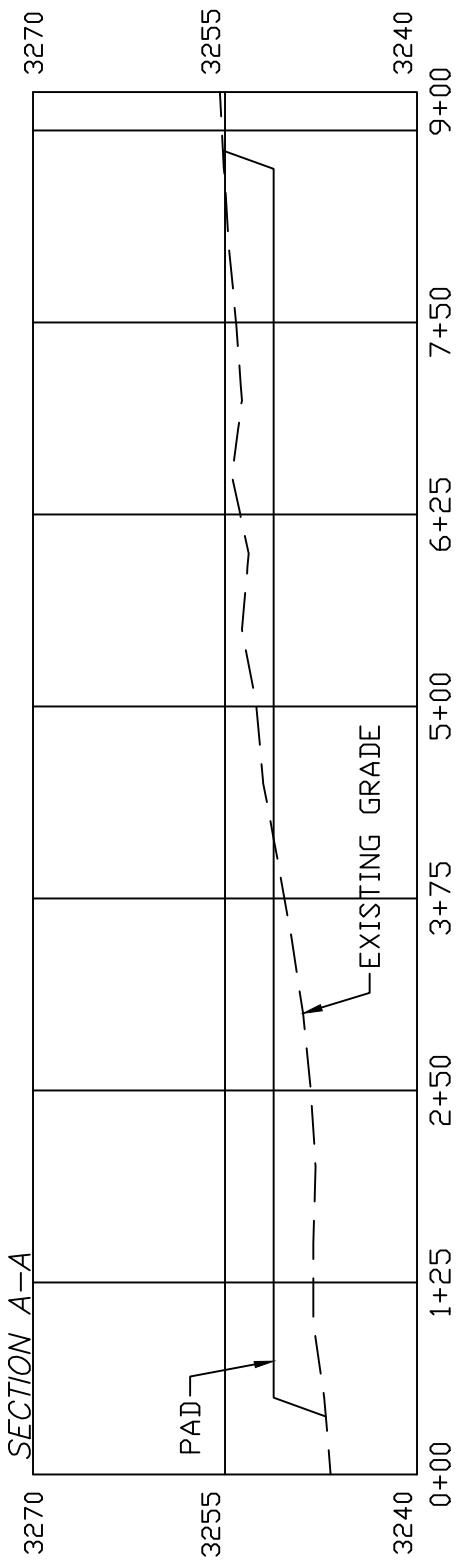
Drawn by:
CHRIS MAAS

Date: 03/27/2021
REV: 8/16/2021

Drawn for:



SECTION 26, TOWNSHIP 20 SOUTH, RANGE 28 EAST, N.M.P.M.
 EDDY COUNTY, STATE OF NEW MEXICO
 CROSS SECTIONS



SCALE 1" = 125' HORIZONTAL
 SCALE 1" = 15' VERTICAL

Drawn for:
HORIZON ROW LLC

DEVON ENERGY PRODUCTION CO., L.P.	
Drawn by: CHRIS MAAS	Date: 03/27/2021 REV: 8/16/2021

DEVON ENERGY PRODUCTION COMPANY, L.P.
 BURTON FLAT 26-28 FED STATE COM 334H
 LOCATED 2011 FT. FROM THE NORTH LINE
 AND 2518 FT. FROM THE WEST LINE OF
 SECTION 26, TOWNSHIP 20 SOUTH,
 RANGE 28 EAST, N.M.P.M.
 EDDY COUNTY, STATE OF NEW MEXICO

EARTHWORK QUANTITIES FOR
 BURTON FLAT DEEP UNIT 26 FACILITY 1

CUT	FILL	NET
13,480 CY	13,481 CY	1 CY

EARTHWORK QUANTITIES ARE ESTIMATED



DISTRICT I
1625 N. FRENCH DR., HOBBS, NM 88240
Phone: (575) 393-6181 Fax: (575) 393-0720

DISTRICT II
811 S. FIRST ST., ARTESIA, NM 88210
Phone: (575) 748-1283 Fax: (575) 748-9720

DISTRICT III
1000 RIO BRAZOS RD., AZTEC, NM 87410
Phone: (505) 334-6178 Fax: (505) 334-6170

DISTRICT IV
1220 S. ST. FRANCIS DR., SANTA FE, NM 87505
Phone: (505) 476-3460 Fax: (505) 476-3462

State of New Mexico
Energy, Minerals & Natural Resources Department
OIL CONSERVATION DIVISION
1220 SOUTH ST. FRANCIS DR.
Santa Fe, New Mexico 87505

Form C-102
Revised August 1, 2011
Submit one copy to appropriate
District Office

AMENDED REPORT

WELL LOCATION AND ACREAGE DEDICATION PLAT

API Number	Pool Code	Pool Name
	3713	AVALON; BONE SPRING EAST
Property Code	Property Name	Well Number
	BURTON FLAT 26-28 FED STATE COM	335H
OGRID No.	Operator Name	Elevation
6137	DEVON ENERGY PRODUCTION COMPANY, L.P.	3245.0'

Surface Location

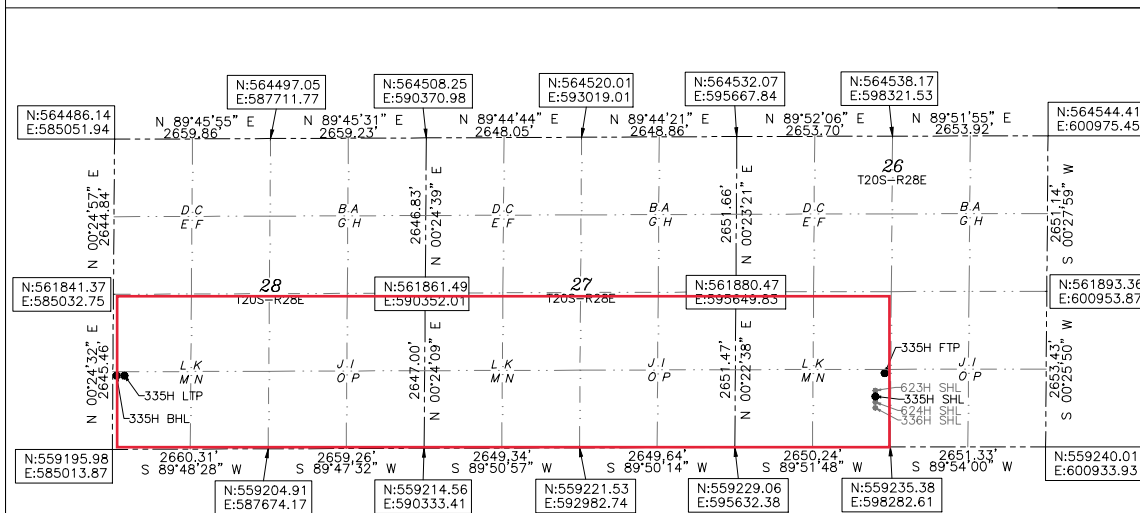
UL or lot No.	Section	Township	Range	Lot Idn	Feet from the	North/South line	Feet from the	East/West line	County
N	26	20-S	28-E		836	SOUTH	2438	WEST	EDDY

Bottom Hole Location If Different From Surface

UL or lot No.	Section	Township	Range	Lot Idn	Feet from the	North/South line	Feet from the	East/West line	County
M	28	20-S	28-E		1310	SOUTH	20	WEST	EDDY

Dedicated Acres	Joint or Infill	Consolidation Code	Order No.
800			

NO ALLOWABLE WILL BE ASSIGNED TO THIS COMPLETION UNTIL ALL INTERESTS HAVE BEEN CONSOLIDATED OR A NON-STANDARD UNIT HAS BEEN APPROVED BY THE DIVISION



OPERATOR CERTIFICATION
I hereby certify that the information herein is true and complete to the best of my knowledge and belief, and that this organization either owns a working interest or unleased mineral interest in the land including the proposed bottom hole location or has a right to drill this well at this location pursuant to a contract with an owner of such mineral or working interest, or to a voluntary pooling agreement or a compulsory pooling order heretofore entered by the division.

Chelsey Green 08/30/21
Signature Date

CHELSEY GREEN
Printed Name

CHELSEY.GREEN@DVN.COM
E-mail Address

SURVEYOR CERTIFICATION
I hereby certify that the well location shown on this plat was plotted from field notes of actual surveys made by me or under my supervision, and that the same is true and correct to the best of my belief.

03/2021
Date of Survey

B. L. LAMAN
Signature & Seal of Professional Surveyor

B. L. LAMAN
NEW MEXICO
22404
PROFESSIONAL SURVEYOR

08/17/2021
Certificate No. 22404 B.L. LAMAN
DRAWN BY: CM

BURTON FLAT 26-28
FED STATE COM 335H
EL:3245.0'
LAT:32.539558
LON:104.149213
N:560070.89
E:598075.97

FIRST TAKE POINT
1310' FSL 2551' FWL SEC. 26
LAT:32.540861
LON:104.148833
N:560545.17
E:598192.22

LAST TAKE POINT
1310' FSL 100' FWL SEC. 28
LAT:32.540809
LON:104.191243
N:560506.35
E:585123.22

BOTTOM OF HOLE
LAT:32.540809
LON:104.191503
N:560506.08
E:585043.22

Intent As Drilled

API #		
Operator Name: DEVON ENERGY PRODUCTION COMPANY, LP.	Property Name: BURTON FLAT 26-28 FED STATE COM	Well Number 335H

Kick Off Point (KOP)

UL	Section	Township	Range	Lot	Feet	From N/S	Feet	From E/W	County
N	26	20S	28E		1272	SOUTH	2551	WEST	EDDY
Latitude 32.54065945					Longitude 104.14883283				NAD 83

First Take Point (FTP)

UL	Section	Township	Range	Lot	Feet	From N/S	Feet	From E/W	County
N	26	20-S	28-E		1310	SOUTH	2551	WEST	EDDY
Latitude 32.540861					Longitude 104.148833				NAD 83

Last Take Point (LTP)

UL	Section	Township	Range	Lot	Feet	From N/S	Feet	From E/W	County
M	28	20-S	28-E		1310	SOUTH	100	WEST	EDDY
Latitude 32.540809					Longitude 104.191243				NAD 83

Is this well the defining well for the Horizontal Spacing Unit? YES

Is this well an infill well? NO

If infill is yes please provide API if available, Operator Name and well number for Defining well for Horizontal Spacing Unit.

API #		
Operator Name:	Property Name:	Well Number

KZ 06/29/2018

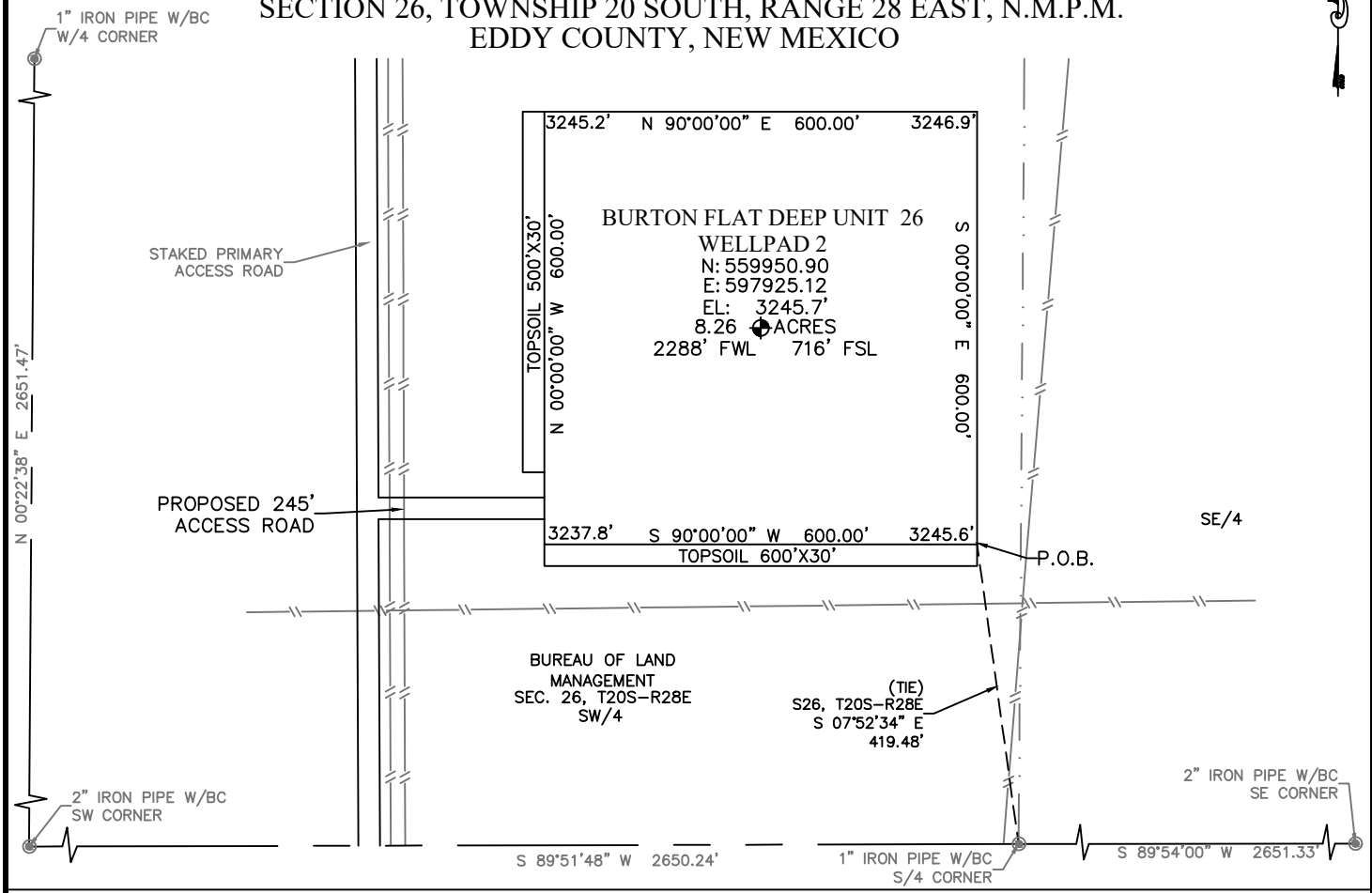
BURTON FLAT DEEP UNIT 26 WELLPAD 2

DEVON ENERGY PRODUCTION COMPANY, L.P.

IN THE SOUTHWEST QUARTER OF

SECTION 26, TOWNSHIP 20 SOUTH, RANGE 28 EAST, N.M.P.M.

EDDY COUNTY, NEW MEXICO



DESCRIPTION

BEING A SURFACE SITE EASEMENT LYING IN THE SOUTHWEST QUARTER OF SECTION 26, TOWNSHIP 20 SOUTH, RANGE 28 EAST N.M.P.M., EDDY COUNTY, NEW MEXICO.

BEGINNING AT THE SOUTHEAST CORNER OF SAID SITE EASEMENT, WHERE A 1" IRON PIPE W/BC FOR THE SOUTH QUARTER CORNER OF SECTION 26, TOWNSHIP 20 SOUTH, RANGE 28 EAST N.M.P.M. BEARS S 07°52'34" E, A DISTANCE 419.48';

THENCE S 90°00'00" W, A DISTANCE 600.00 FEET TO THE SOUTHWEST CORNER OF THIS EASEMENT;
 THENCE N 00°00'00" W, A DISTANCE 600.00 FEET TO THE NORTHWEST CORNER OF THIS EASEMENT;
 THENCE N 90°00'00" E, A DISTANCE 600.00 FEET TO THE NORTHEAST CORNER OF THIS EASEMENT;
 THENCE S 00°00'00" E, A DISTANCE 600.00 FEET TO THE SOUTHEAST CORNER OF THIS EASEMENT,
 TO THE POINT OF BEGINNING; CONTAINING 8.26 ACRES.

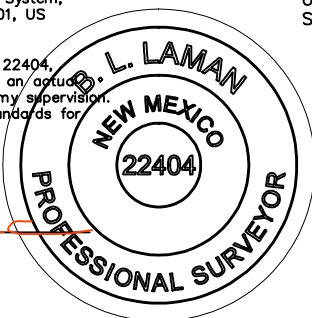
DIRECTIONS TO LOCATION

FROM THE INTERSECTION OF RAINS ROAD & ANGEL RANCH ROAD, HEAD NORTHEAST ON RAINS ROAD FOR 1.2 MILES. AT THE FORK IN THE ROAD TURN RIGHT AND HEAD EAST ON AN ACCESS ROAD FOR 1.7 MILES TO THE POINT OF BEGINNING OF THE STAKED PRIMARY ACCESS ROAD. TURN LEFT AND HEAD NORTH FOLLOWING THE STAKED PRIMARY ACCESS ROAD FOR 1.3 MILES TO THE POINT OF BEGINNING OF THE STAKED BURTON FLAT DEEP UNIT 26 WELLPAD 2 ACCESS ROAD. TURN RIGHT HEADING NORTH FOR 245' TO THE SOUTHWEST CORNER OF THE BURTON FLAT DEEP UNIT 26 WELLPAD 2.

GENERAL NOTES:

- 1.) THE INTENT OF THIS SURVEY IS TO ACQUIRE A BUSINESS LEASE FOR THE PURPOSE OF BUILDING A WELLPAD.
- 2.) All bearings recited herein are based on the New Mexico State Plane Coordinate System, NAD 83, New Mexico East Zone 3001, US Survey Feet, all distances are grid.

I, B.L. Laman, New Mexico PLS No. 22404, hereby certify this survey to reflect an actual survey made on the ground under my supervision. This survey meets the minimum standards for surveying in New Mexico.

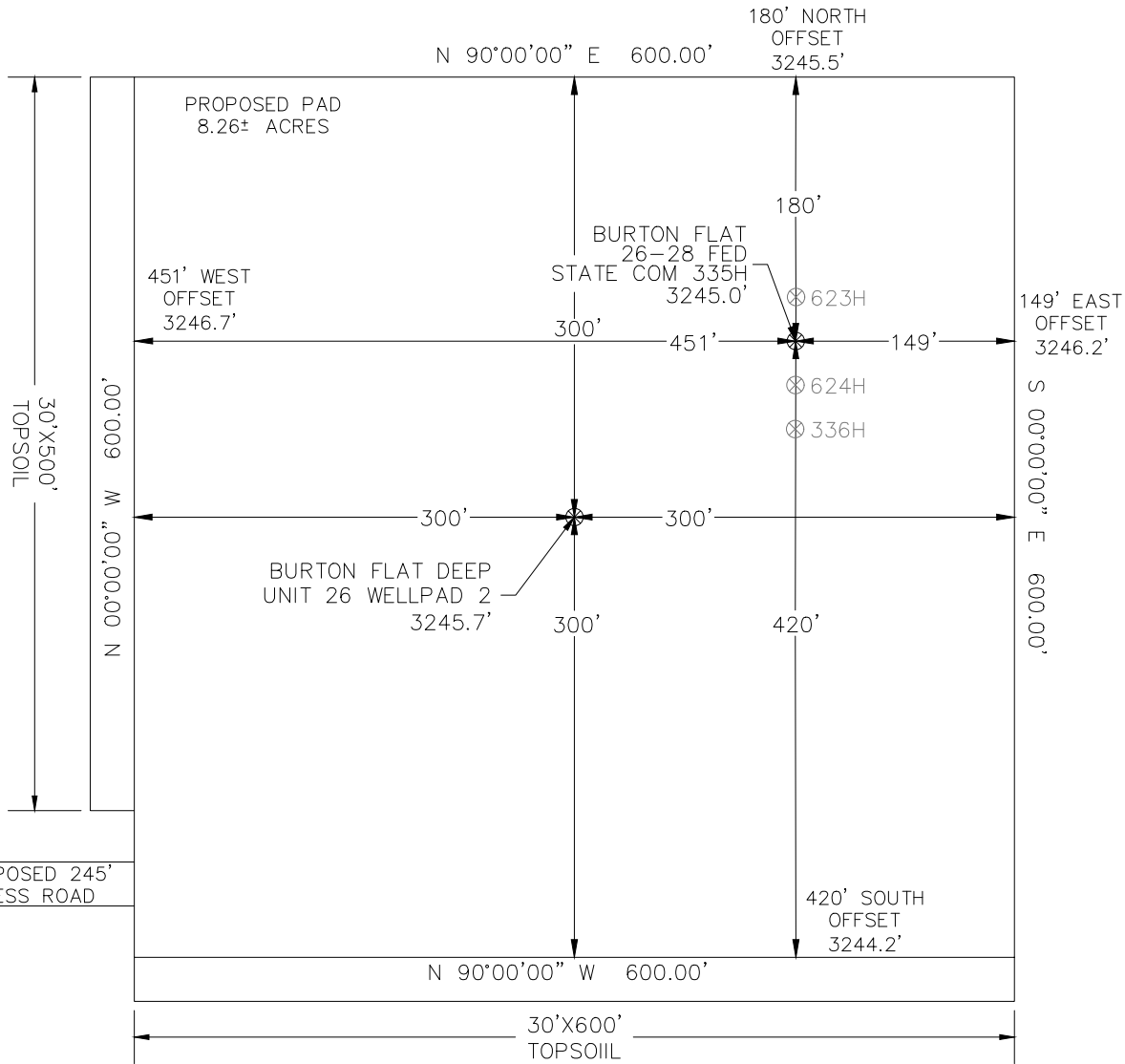


B.L. Laman
 B.L. Laman PLS #22404
 Horizonrow, LLC
 Date Signed: 04-01-2021
 P.O. Box 548, Dry Creek, La.
 (903) 388-3045 70637
 Employee of Horizonrow, LLC



HORIZON ROW LLC		DEVON ENERGY PRODUCTION COMPANY, L.P.	SITE NUMBER: AA000454626
Drawn for:		BURTON FLAT DEEP UNIT 26 WELLPAD 2	WBS NUMBER: XX-140136.01.SLC
		SURVEY PLAT SHOWING A WELLPAD ON THE PROPERTY OF BUREAU OF LAND MANAGEMENT	SCALE: 1" = 250'
Drawn by: JEANNIE PERRY	Date: 03/26/2021		REVISIONS:
			DATE OF SURVEY: 03/2021

SECTION 26, TOWNSHIP 20 SOUTH, RANGE 28 EAST, N.M.P.M.
 EDDY COUNTY, STATE OF NEW MEXICO
 SITE MAP



BURTON FLAT 26-28 FED STATE COM 623H	BURTON FLAT 26-28 FED STATE COM 335H	BURTON FLAT 26-28 FED STATE COM 624H	BURTON FLAT 26-28 FED STATE COM 336H
866 FSL 2438 FWL SEC. 26	836 FSL 2438 FWL SEC. 26	806 FSL 2438 FWL SEC. 26	776 FSL 2438 FWL SEC. 26
EL: 3245.4'	EL: 3245.0'	EL: 3244.9'	EL: 3244.6'
N: 560100.89	N: 560070.89	N: 560040.89	N: 560100.89
E: 598076.17	E: 598075.97	E: 598075.77	E: 598075.57

DEVON ENERGY PRODUCTION COMPANY, L.P.
 BURTON FLAT 26-28 FED STATE COM 335H
 LOCATED 836 FT. FROM THE SOUTH LINE
 AND 2438 FT. FROM THE WEST LINE OF
 SECTION 26, TOWNSHIP 20 SOUTH,
 RANGE 28 EAST, N.M.P.M.
 EDDY COUNTY, STATE OF NEW MEXICO

Note: All bearings recited herein are based on the New Mexico State Plane Coordinate System, NAD 83, New Mexico East Zone 3001, US Survey Feet, all distances are grid.



DIRECTIONS TO LOCATION
 FROM THE INTERSECTION OF RAINS ROAD & ANGEL RANCH ROAD, HEAD NORTHEAST ON RAINS ROAD FOR 1.2 MILES. AT THE FORK IN THE ROAD TURN RIGHT AND HEAD EAST ON AN ACCESS ROAD FOR 1.7 MILES TO THE POINT OF BEGINNING OF THE STAKED PRIMARY ACCESS ROAD. TURN LEFT AND HEAD NORTH FOLLOWING THE STAKED PRIMARY ACCESS ROAD FOR 1.3 MILES TO THE POINT OF BEGINNING OF THE STAKED BURTON FLAT DEEP UNIT 26 WELLPAD 2 ACCESS ROAD. TURN RIGHT HEADING EAST FOR 245' TO THE SOUTHWEST CORNER OF THE BURTON FLAT DEEP UNIT 26 WELLPAD 2.

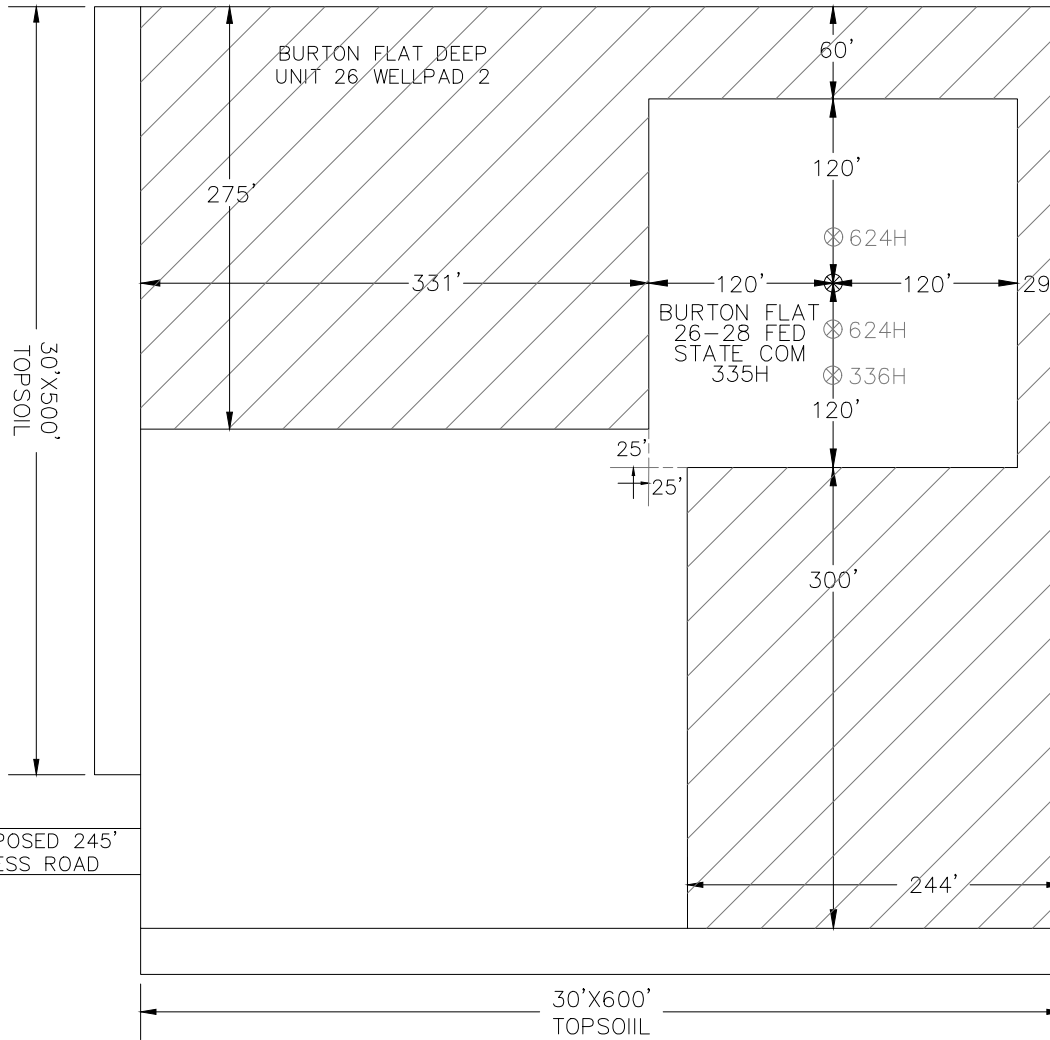
HORIZON ROW LLC

DEVON ENERGY PRODUCTION CO., L.P.

Drawn by: CHRIS MAAS Date: 08/16/2021

Drawn for:

SECTION 26, TOWNSHIP 20 SOUTH, RANGE 28 EAST, N.M.P.M.
 EDDY COUNTY, STATE OF NEW MEXICO
 INTERIM SITE BUILD PLAN



BURTON FLAT 26-28 FED STATE COM 623H 866 FSL 2438 FWL SEC. 26 EL: 3245.4' N: 560100.89 E: 598076.17	BURTON FLAT 26-28 FED STATE COM 335H 836 FSL 2438 FWL SEC. 26 EL: 3245.0' N: 560070.89 E: 598075.97	BURTON FLAT 26-28 FED STATE COM 624H 806 FSL 2438 FWL SEC. 26 EL: 3244.9' N: 560040.89 E: 598075.77	BURTON FLAT 26-28 FED STATE COM 336H 776 FSL 2438 FWL SEC. 26 EL: 3244.6' N: 560100.89 E: 598075.57
--	--	--	--

DENOTES INTERIM PAD RECLAMATION AREA

4.30 ± ACRES INTERIM PAD RECLAMATION AREA
 3.96 ± ACRES NON-RECLAIMED AREA
 8.26 ± ACRES GRADING SITE RECLAMATION AREA



DEVON ENERGY PRODUCTION COMPANY, L.P.
 BURTON FLAT 26-28 FED STATE COM 335H
 LOCATED 836 FT. FROM THE SOUTH LINE
 AND 2438 FT. FROM THE WEST LINE OF
 SECTION 26, TOWNSHIP 20 SOUTH,
 RANGE 28 EAST, N.M.P.M.
 EDDY COUNTY, STATE OF NEW MEXICO

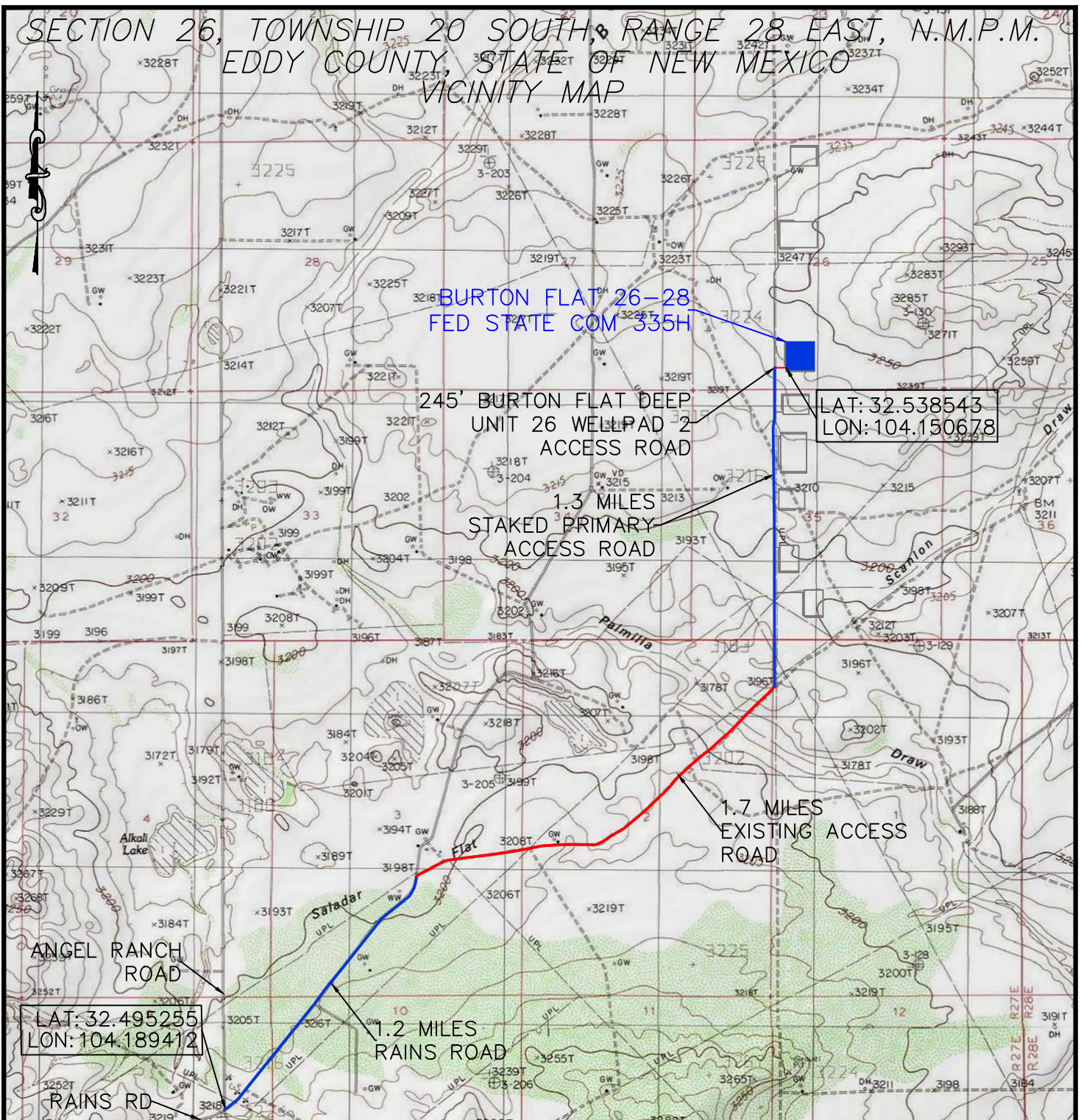
HORIZON ROW LLC

DEVON ENERGY PRODUCTION CO., L.P.

Drawn by: CHRIS MAAS Date: 08/16/2021

Drawn for:

SECTION 26, TOWNSHIP 20 SOUTH, RANGE 28 EAST, N.M.P.M.
EDDY COUNTY, STATE OF NEW MEXICO
VICINITY MAP



LAT: 32.538543
LON: 104.150678

245' BURTON FLAT DEEP
UNIT 26 WELLPAD 2
ACCESS ROAD

1.3 MILES
STAKED PRIMARY
ACCESS ROAD

1.7 MILES
EXISTING ACCESS
ROAD

1.2 MILES
RAINS ROAD

ANGEL RANCH
ROAD

LAT: 32.495255
LON: 104.189412

RAINS RD

DEVON ENERGY PRODUCTION COMPANY, L.P.
BURTON FLAT 26-28 FED STATE COM 335H
LOCATED 836 FT. FROM THE SOUTH LINE
AND 2438 FT. FROM THE WEST LINE OF
SECTION 26, TOWNSHIP 20 SOUTH,
RANGE 28 EAST, N.M.P.M.
EDDY COUNTY, STATE OF NEW MEXICO

NOT TO SCALE

DIRECTIONS

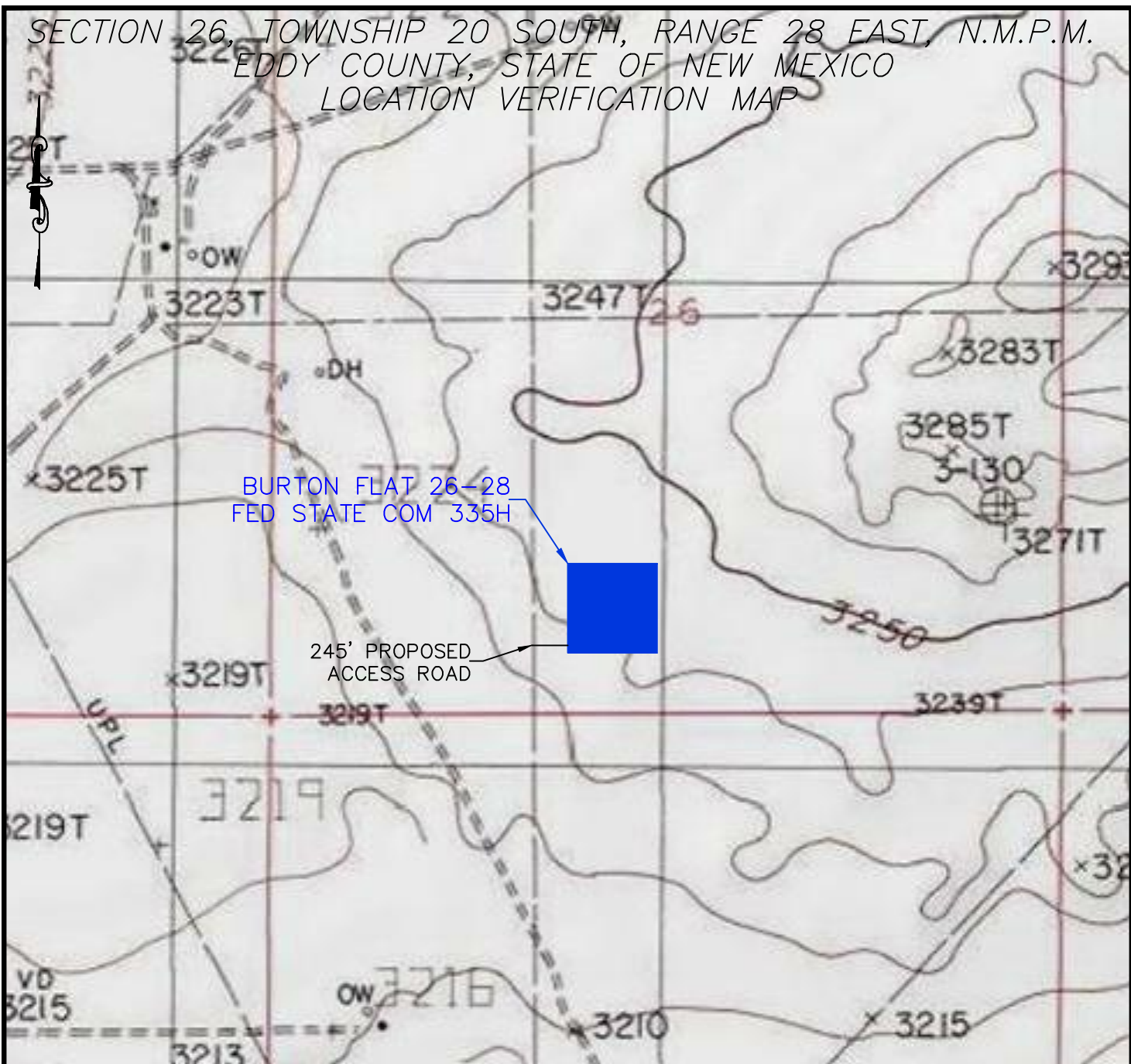
FROM THE INTERSECTION OF RAINS ROAD & ANGEL RANCH ROAD,
HEAD NORTHEAST ON RAINS ROAD FOR 1.2 MILES. AT THE FORK IN
THE ROAD TURN RIGHT AND HEAD EAST ON AN ACCESS ROAD FOR
1.7 MILES TO THE POINT OF BEGINNING OF THE STAKED PRIMARY
ACCESS ROAD. TURN LEFT AND HEAD NORTH FOLLOWING THE STAKED
PRIMARY ACCESS ROAD FOR 1.3 MILES TO THE POINT OF BEGINNING
OF THE STAKED BURTON FLAT DEEP UNIT 26 WELLPAD 2 ACCESS
ROAD. TURN RIGHT HEADING EAST FOR 245' TO THE SOUTHWEST
CORNER OF THE BURTON FLAT DEEP UNIT 26 WELLPAD 2.

HORIZON ROW LLC	
DEVON ENERGY PRODUCTION CO., L.P.	
Drawn by CHRIS MAAS	Date: 08/16/2021

Drawn for:



SECTION 26, TOWNSHIP 20 SOUTH, RANGE 28 EAST, N.M.P.M.
EDDY COUNTY, STATE OF NEW MEXICO
LOCATION VERIFICATION MAP



BURTON FLAT 26-28
FED STATE COM 335H

245' PROPOSED
ACCESS ROAD

DEVON ENERGY PRODUCTION COMPANY, L.P.
BURTON FLAT 26-28 FED STATE COM 335H
LOCATED 836 FT. FROM THE SOUTH LINE
AND 2438 FT. FROM THE WEST LINE OF
SECTION 26, TOWNSHIP 20 SOUTH,
RANGE 28 EAST, N.M.P.M.
EDDY COUNTY, STATE OF NEW MEXICO



HORIZON ROW LLC

Drawn for:

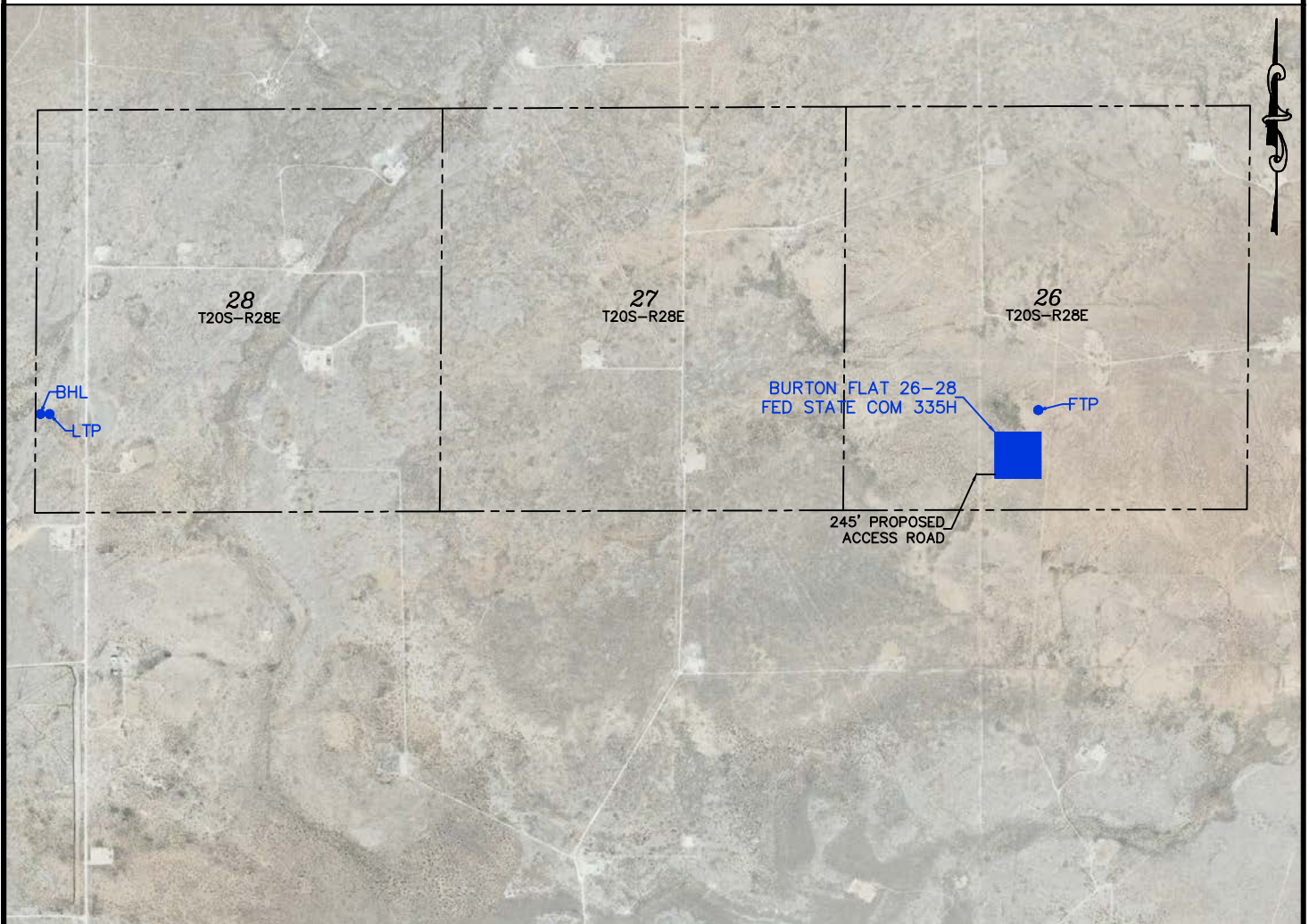
DEVON ENERGY PRODUCTION CO., L.P.

Drawn by
CHRIS MAAS

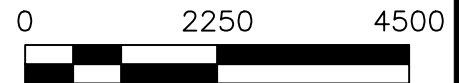
Date: 08/16/2021



SECTION 26, TOWNSHIP 20 SOUTH, RANGE 28 EAST, N.M.P.M.
EDDY COUNTY, STATE OF NEW MEXICO
AERIAL PHOTO



DEVON ENERGY PRODUCTION COMPANY, L.P.
BURTON FLAT 26-28 FED STATE COM 335H
LOCATED 836 FT. FROM THE SOUTH LINE
AND 2438 FT. FROM THE WEST LINE OF
SECTION 26, TOWNSHIP 20 SOUTH,
RANGE 28 EAST, N.M.P.M.
EDDY COUNTY, STATE OF NEW MEXICO



HORIZON ROW LLC

Drawn for:

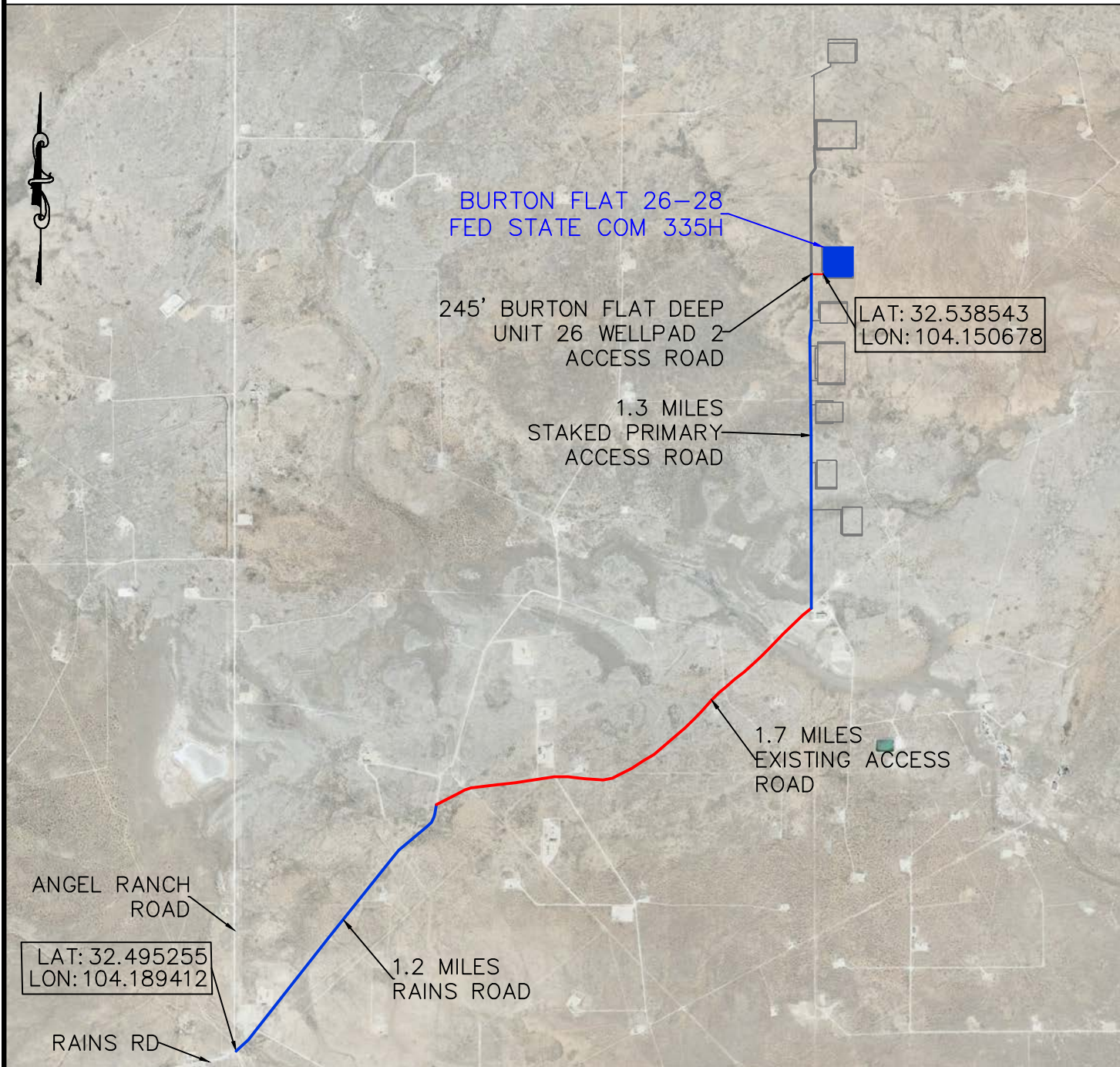
DEVON ENERGY PRODUCTION CO., L.P.

Drawn by
CHRIS MAAS

Date: 08/16/2021



SECTION 26, TOWNSHIP 20 SOUTH, RANGE 28 EAST, N.M.P.M.
EDDY COUNTY, STATE OF NEW MEXICO
AERIAL ACCESS ROUTE MAP



DEVON ENERGY PRODUCTION COMPANY, L.P.
BURTON FLAT 26-28 FED STATE COM 335H
LOCATED 836 FT. FROM THE SOUTH LINE
AND 2438 FT. FROM THE WEST LINE OF
SECTION 26, TOWNSHIP 20 SOUTH,
RANGE 28 EAST, N.M.P.M.
EDDY COUNTY, STATE OF NEW MEXICO

NOT TO SCALE

HORIZON ROW LLC

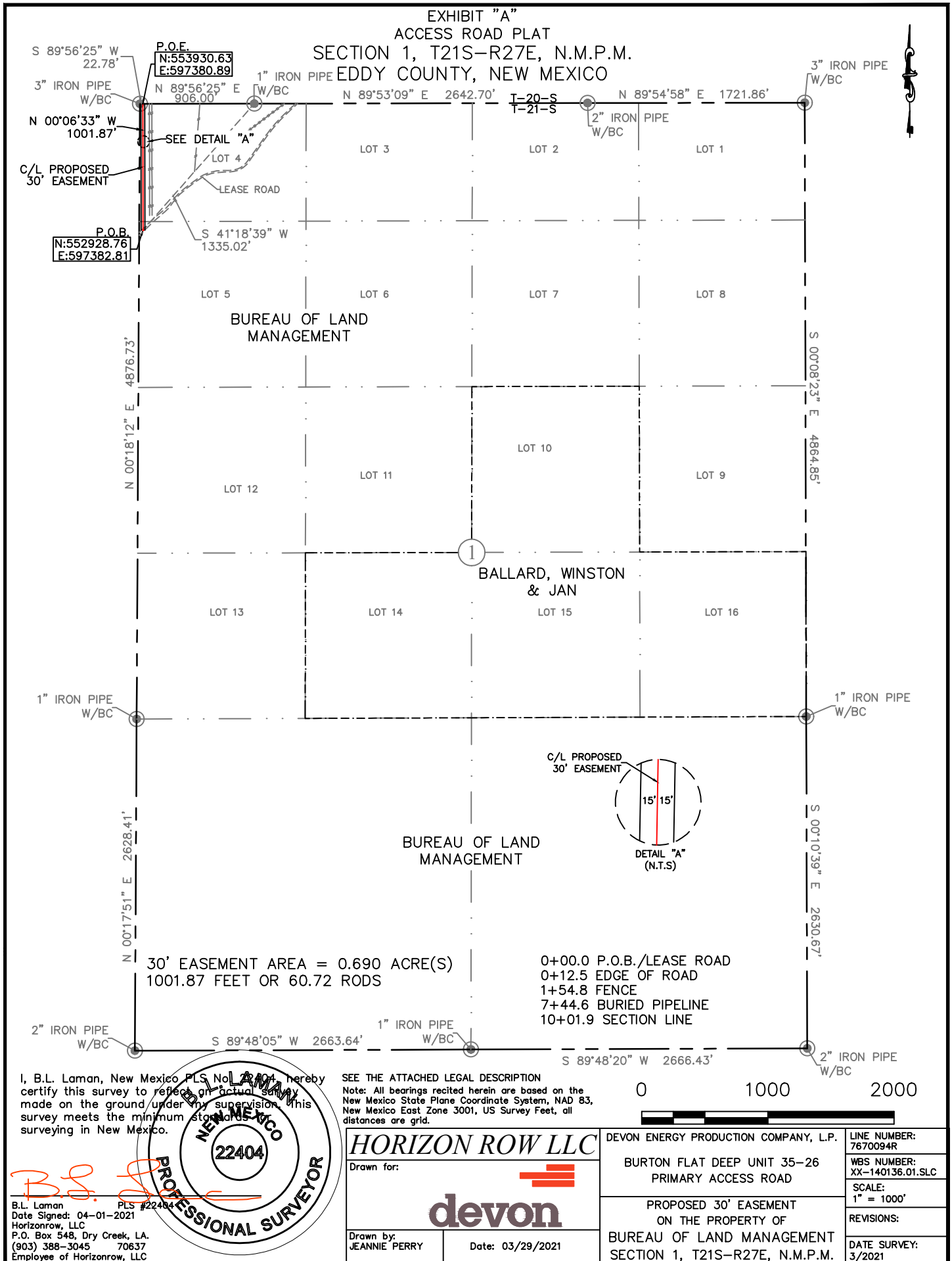
DEVON ENERGY PRODUCTION CO., L.P.

Drawn by
CHRIS MAAS

Date: 08/16/2021

Drawn for:

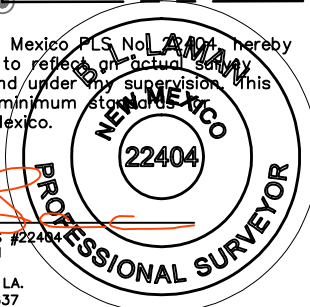




I, B.L. Laman, New Mexico PLS No. 22404, hereby certify this survey to reflect an actual survey made on the ground under my supervision. This survey meets the minimum standards of surveying in New Mexico.

SEE THE ATTACHED LEGAL DESCRIPTION
Note: All bearings recited herein are based on the New Mexico State Plane Coordinate System, NAD 83, New Mexico East Zone 3001, US Survey Feet, all distances are grid.

B.L. Laman PLS #22404
Date Signed: 04-01-2021
Horizonrow, LLC
P.O. Box 548, Dry Creek, LA.
(903) 388-3045 70637
Employee of Horizonrow, LLC



HORIZON ROW LLC

Drawn for:

Drawn by: JEANNIE PERRY Date: 03/29/2021

DEVON ENERGY PRODUCTION COMPANY, L.P.	LINE NUMBER: 7670094R
BURTON FLAT DEEP UNIT 35-26 PRIMARY ACCESS ROAD	WBS NUMBER: XX-140136.01.SLC
PROPOSED 30' EASEMENT ON THE PROPERTY OF BUREAU OF LAND MANAGEMENT SECTION 1, T21S-R27E, N.M.P.M.	SCALE: 1" = 1000'
	REVISIONS:
	DATE SURVEY: 3/2021

**SECTION 1, T21S-R27E, N.M.P.M.,
EDDY COUNTY, NEW MEXICO**

ACCESS ROAD PLAT

LEGAL DESCRIPTION

FOR

DEVON ENERGY PRODUCTION COMPANY, L.P.

BUREAU OF LAND MANAGEMENT

30' EASEMENT DESCRIPTION:

BEING an easement thirty (30) feet in width lying fifteen (15) feet on the right side and fifteen (15) feet on the left side of the survey centerline described below, being out of Lot 5 and Lot 4 of Section 1, Township 21 South, Range 27 East, N.M.P.M., Eddy County, New Mexico, and being out of a parcel of land owned by the Bureau of Land Management. Said centerline of easement being more particularly described as follows:

Commencing from a 1" iron pipe w/BC found for the south quarter corner of Section 35, Township 20 South, Range 28 East, N.M.P.M., Eddy County, New Mexico;


Thence S 41°18'39" W, a distance of 1335.02' to the **Point of Beginning** of this easement having coordinates of Northing=552928.76 feet, Easting=597382.81 feet, and continuing the following courses;

Thence N 00°06'33" W a distance of 1001.87' to the **Point of Ending** having coordinates of Northing=553930.63 feet, Easting=597380.89 feet, from said point a 3" iron pipe w/BC found for the northwest corner of Section 1, T21S-R27E, N.M.P.M., Eddy County, New Mexico bears S 89°56'25" W a distance of 22.78', covering **1001.87' or 60.72 rods** and having an area of **0.690 acres**.

NOTES:

Bearings, distances and coordinates shown herein are based on New Mexico State Plane Coordinate System, NAD 83, East Zone 3001, US Survey Feet, all distances are grid.

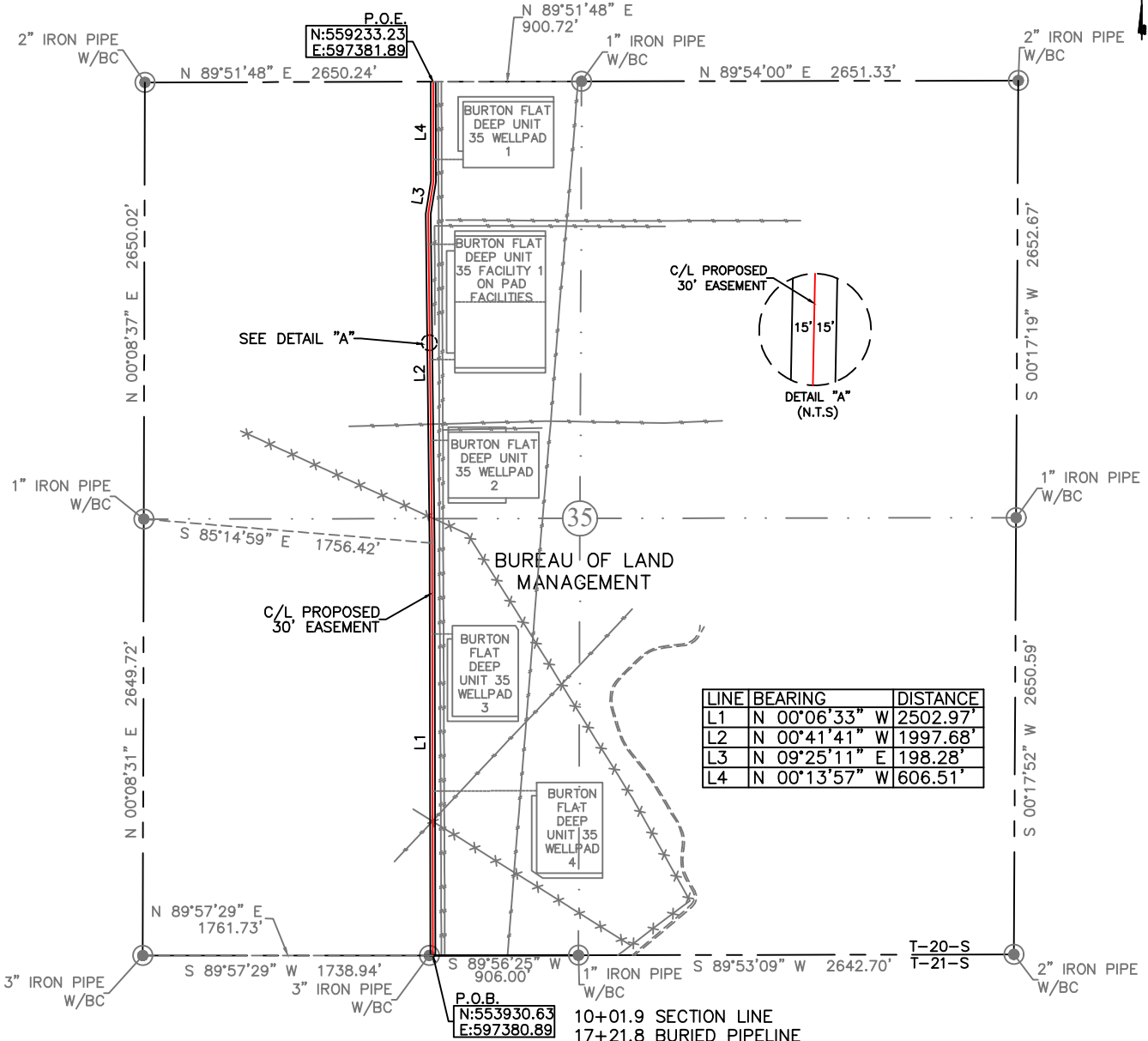
I, B.L. Laman, New Mexico PLS No. 22404, hereby certify this survey to reflect an actual survey made on the ground under my supervision. This survey meets the minimum standards for surveying in New Mexico.



B.L. Laman PLS 22404
Date Signed: 04/01/2021
Horizon Row, LLC
P.O. Box 548, Dry Creek, LA
(903) 388-3045 70637
Employee of Horizon Row, LLC



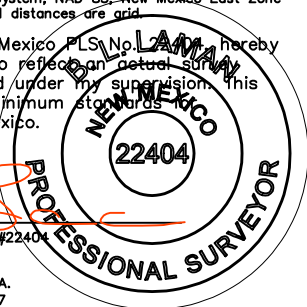
EXHIBIT "A"
ACCESS ROAD PLAT
SECTION 35, T20S-R28E, N.M.P.M.
EDDY COUNTY, NEW MEXICO



30' EASEMENT AREA = 3.65 ACRE(S)
5305.44 FEET OR 321.54 RODS

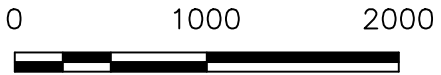
SEE THE ATTACHED LEGAL DESCRIPTION
Note: All bearings recited herein are based on the New Mexico State Plane Coordinate System, NAD 83, New Mexico East Zone 3001, US Survey Feet, all distances are grid.

I, B.L. Laman, New Mexico PLS No. 22404, hereby certify this survey to reflect an actual survey made on the ground under my supervision. This survey meets the minimum standards for surveying in New Mexico.



B.L. Laman PLS #22404
Date Signed: 04-01-2021
Horizonrow, LLC
P.O. Box 548, Dry Creek, LA.
(903) 388-3045 70637
Employee of Horizonrow, LLC

- 10+01.9 SECTION LINE
- 17+21.8 BURIED PIPELINE
- 18+16.9 FENCE/BURIED PIPELINE
- 18+98.6 EXISTING FLOWLINE
- 19+98.9 BURTON FLAT DEEP UNIT 35 WELLPAD 4 ACCESS ROAD
- 29+52.9 BURTON FLAT DEEP UNIT 35 WELLPAD 3 ACCESS ROAD
- 36+57.7 FENCE
- 41+28.4 BURTON FLAT DEEP UNIT 35 WELLPAD 2 ACCESS ROAD
- 41+90.5 BURIED PIPELINE
- 42+28.2 BURIED PIPELINE
- 46+17.3 BURTON FLAT DEEP UNIT 35 FACILITY 1 ACCESS ROAD
- 53+17.4 BURTON FLAT DEEP UNIT 35 FACILITY 1 ACCESS ROAD
- 58+35.7 BURTON FLAT DEEP UNIT 35 WELLPAD 1 ACCESS ROAD
- 63+07.3 SECTION LINE



HORIZON ROW LLC		DEVON ENERGY PRODUCTION COMPANY, L.P.	LINE NUMBER: 7670094R
Drawn for:		BURTON FLAT DEEP UNIT 35-26 PRIMARY ACCESS ROAD	WBS NUMBER: XX-140136.01.SLC
Drawn by: JEANNIE PERRY	Date: 03/29/2021	PROPOSED 30' EASEMENT ON THE PROPERTY OF BUREAU OF LAND MANAGEMENT SECTION 35, T20S-R28E, N.M.P.M.	SCALE: 1" = 1000'
			REVISIONS:
			DATE SURVEY: 3/2021

**SECTION 35, T20S-R28E, N.M.P.M.,
EDDY COUNTY, NEW MEXICO**

ACCESS ROAD PLAT

LEGAL DESCRIPTION

FOR

DEVON ENERGY PRODUCTION COMPANY, L.P.

BUREAU OF LAND MANAGEMENT

30' EASEMENT DESCRIPTION:

BEING an easement thirty (30) feet in width lying fifteen (15) feet on the right side and fifteen (15) feet on the left side of the survey centerline described below, being out of the southwest quarter (SW ¼) and the northwest quarter (NW ¼) of Section 35, Township 20 South, Range 28 East, N.M.P.M., Eddy County, New Mexico, and being out of a parcel of land owned by the Bureau of Land Management. Said centerline of easement being more particularly described as follows:

Commencing from a 3" iron pipe w/BC found for the southwest corner of Section 35;

Thence N 89°57'29" E, a distance of 1761.73' to the **Point of Beginning** of this easement having coordinates of Northing=553930.63 feet, Easting=597380.89 feet, and continuing the following courses;

Thence N 00°06'33" W a distance of 2502.97' to an angle point;

Thence N 00°41'41" W a distance of 1997.68' to an angle point;

Thence N 09°25'11" E a distance of 198.28' to an angle point;

Thence N 00°13'57" W a distance of 606.51' to the **Point of Ending** having coordinates of Northing=559233.23 feet, Easting=597381.89 feet, from said point a 1" iron pipe w/BC found for the north quarter corner of Section 35, T20S-R28E, N.M.P.M., Eddy County, New Mexico bears N 89°51'48" E a distance of 900.72', covering **5305.44' or 321.54 rods** and having an area of **3.65 acres**.

NOTES:

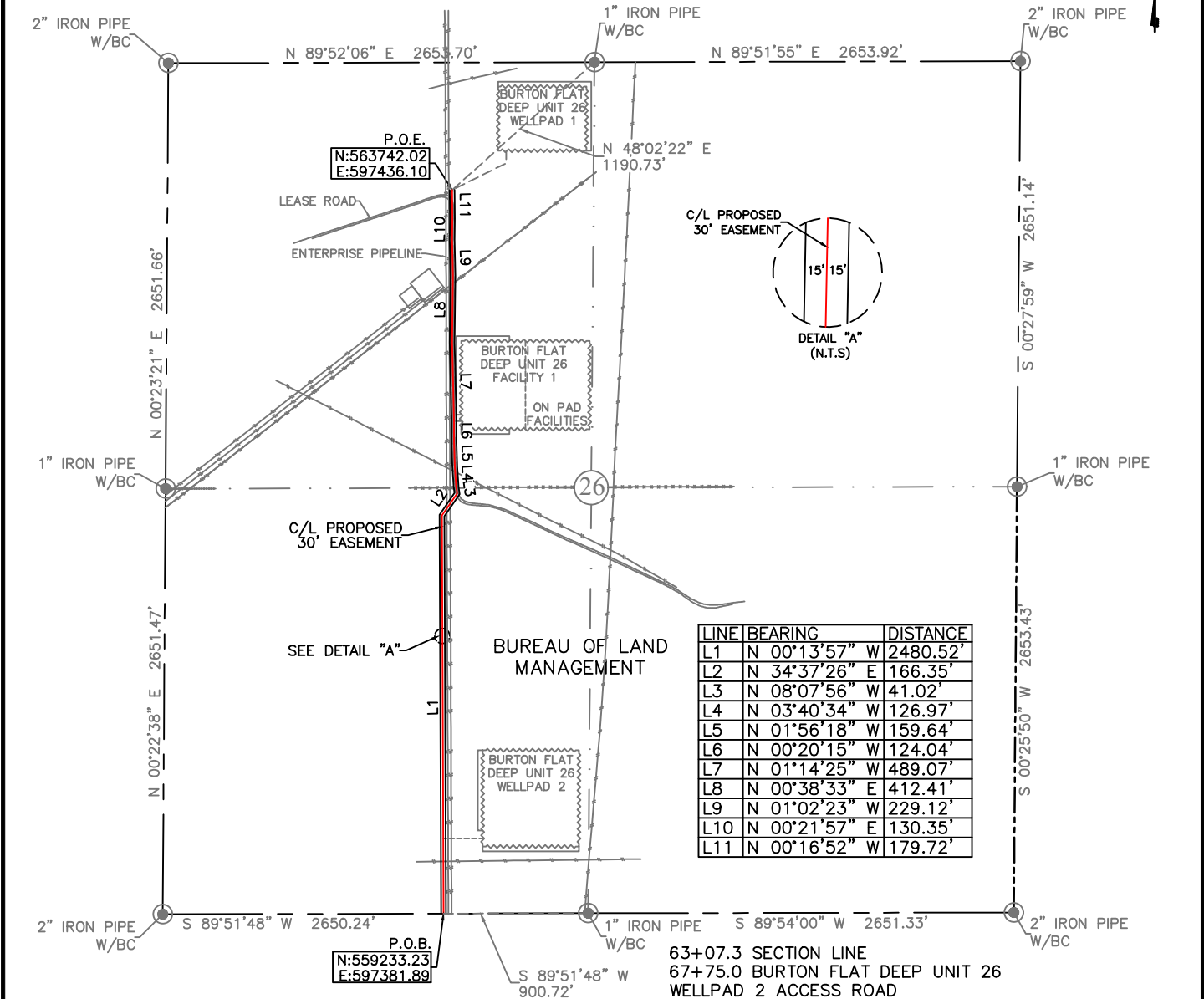
Bearings, distances and coordinates shown herein are based on New Mexico State Plane Coordinate System, NAD 83, East Zone 3001, US Survey Feet, all distances are grid.

I, B.L. Laman, New Mexico PLS No. 22404, hereby certify this survey to reflect an actual survey made on the ground under my supervision. This survey meets the minimum standards for surveying in New Mexico.

B.L. Laman PLS 22404
Date Signed: 04/01/2021
Horizon Row, LLC
P.O. Box 548, Dry Creek, LA
(903) 388-3045 70637
Employee of Horizon Row, LLC



EXHIBIT "A"
ACCESS ROAD PLAT
SECTION 26, T20S-R28E, N.M.P.M.
EDDY COUNTY, NEW MEXICO



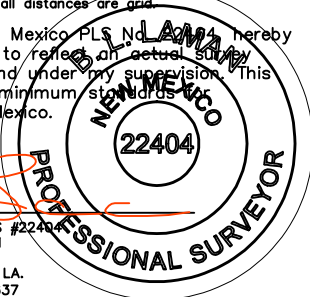
LINE	BEARING	DISTANCE
L1	N 00°13'57" W	2480.52'
L2	N 34°37'26" E	166.35'
L3	N 08°07'56" W	41.02'
L4	N 03°40'34" W	126.97'
L5	N 01°56'18" W	159.64'
L6	N 00°20'15" W	124.04'
L7	N 01°14'25" W	489.07'
L8	N 00°38'33" E	412.41'
L9	N 01°02'23" W	229.12'
L10	N 00°21'57" E	130.35'
L11	N 00°16'52" W	179.72'

- 63+07.3 SECTION LINE
- 67+75.0 BURTON FLAT DEEP UNIT 26 WELLPAD 2 ACCESS ROAD
- 82+60.8 BURIED PIPELINE
- 88+40.0 BURIED PIPELINE
- 88+72.0 EXISTING FLOWLINE
- 88+76.0 BURIED PIPELINE
- 89+47.2 EDGE OF ROAD
- 89+92.2 CATTLE GUARD
- 90+92.0 BURIED PIPELINE
- 94+05.9 BURTON FLAT DEEP UNIT 26 FACILITY 1
- 102+62.0 BURIED PIPELINE
- 107+76.4 EDGE OF ROAD
- 108+46.5 P.O.E./BURTON FLAT DEEP UNIT 26 WELLPAD 1 ACCESS ROAD

30' EASEMENT AREA = 3.13 ACRE(S)
4539.21 FEET OR 275.10 RODS

SEE THE ATTACHED LEGAL DESCRIPTION
Note: All bearings recited herein are based on the New Mexico State Plane Coordinate System, NAD 83, New Mexico East Zone 3001, US Survey Feet, all distances are grid.

I, B.L. Laman, New Mexico Professional Surveyor, hereby certify this survey to reflect an actual survey made on the ground under my supervision. This survey meets the minimum standards for surveying in New Mexico.

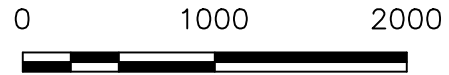


B.L. Laman
Date Signed: 04-01-2021
Horizonrow, LLC
P.O. Box 548, Dry Creek, LA.
(903) 388-3045 70637
Employee of Horizonrow, LLC

HORIZON ROW LLC
Drawn for: **devon**
Drawn by: JEANNIE PERRY Date: 03/29/2021

DEVON ENERGY PRODUCTION COMPANY, L.P.
BURTON FLAT DEEP UNIT 35-26
PRIMARY ACCESS ROAD
PROPOSED 30' EASEMENT
ON THE PROPERTY OF
BUREAU OF LAND MANAGEMENT
SECTION 26, T20S-R28E, N.M.P.M.

LINE NUMBER: 7670094R
WBS NUMBER: XX-140136.01.SLC
SCALE: 1" = 1000'
REVISIONS:
DATE SURVEY: 3/2021



**SECTION 26, T20S-R28E, N.M.P.M.,
EDDY COUNTY, NEW MEXICO**

ACCESS ROAD PLAT

LEGAL DESCRIPTION

FOR

DEVON ENERGY PRODUCTION COMPANY, L.P.

BUREAU OF LAND MANAGEMENT

30' EASEMENT DESCRIPTION:

BEING an easement thirty (30) feet in width lying fifteen (15) feet on the right side and fifteen (15) feet on the left side of the survey centerline described below, being out of the southwest quarter (SW ¼) and the northwest quarter (NW ¼) of Section 26, Township 20 South, Range 28 East, N.M.P.M., Eddy County, New Mexico, and being out of a parcel of land owned by the Bureau of Land Management. Said centerline of easement being more particularly described as follows:

Commencing from a 1" iron pipe w/BC found for the south quarter corner of Section 26;

Thence S 89°51'48" W, a distance of 900.72' to the **Point of Beginning** of this easement having coordinates of Northing=559233.23 feet, Easting=597381.89 feet, and continuing the following courses;

Thence N 00°13'57" W a distance of 2480.52' to an angle point;

Thence N 34°37'26" E a distance of 166.35' to an angle point;

Thence N 08°07'56" W a distance of 41.02' to an angle point;

Thence N 03°40'34" W a distance of 126.97' to an angle point;

Thence N 01°56'18" W a distance of 159.64' to an angle point;

Thence N 00°20'15" W a distance of 124.04' to an angle point;

Thence N 01°14'25" W a distance of 489.07' to an angle point;

Thence N 00°38'33" E a distance of 412.41' to an angle point;

Thence N 01°02'23" W a distance of 229.12' to an angle point;

Thence N 00°21'57" E a distance of 130.35' to an angle point;

Thence N 00°16'52" W a distance of 179.72' to the **Point of Ending** having coordinates of Northing=563742.02 feet, Easting=597436.10 feet, from said point a 1" iron pipe w/BC found for the north quarter corner of Section 26, T20S-R28E, N.M.P.M., Eddy County, New Mexico bears N 48°02'22" E a distance of 1190.73', covering **4539.21' or 275.10 rods** and having an area of **3.13 acres**.

NOTES:

Bearings, distances and coordinates shown herein are based on New Mexico State Plane Coordinate System, NAD 83, East Zone 3001, US Survey Feet, all distances are grid.

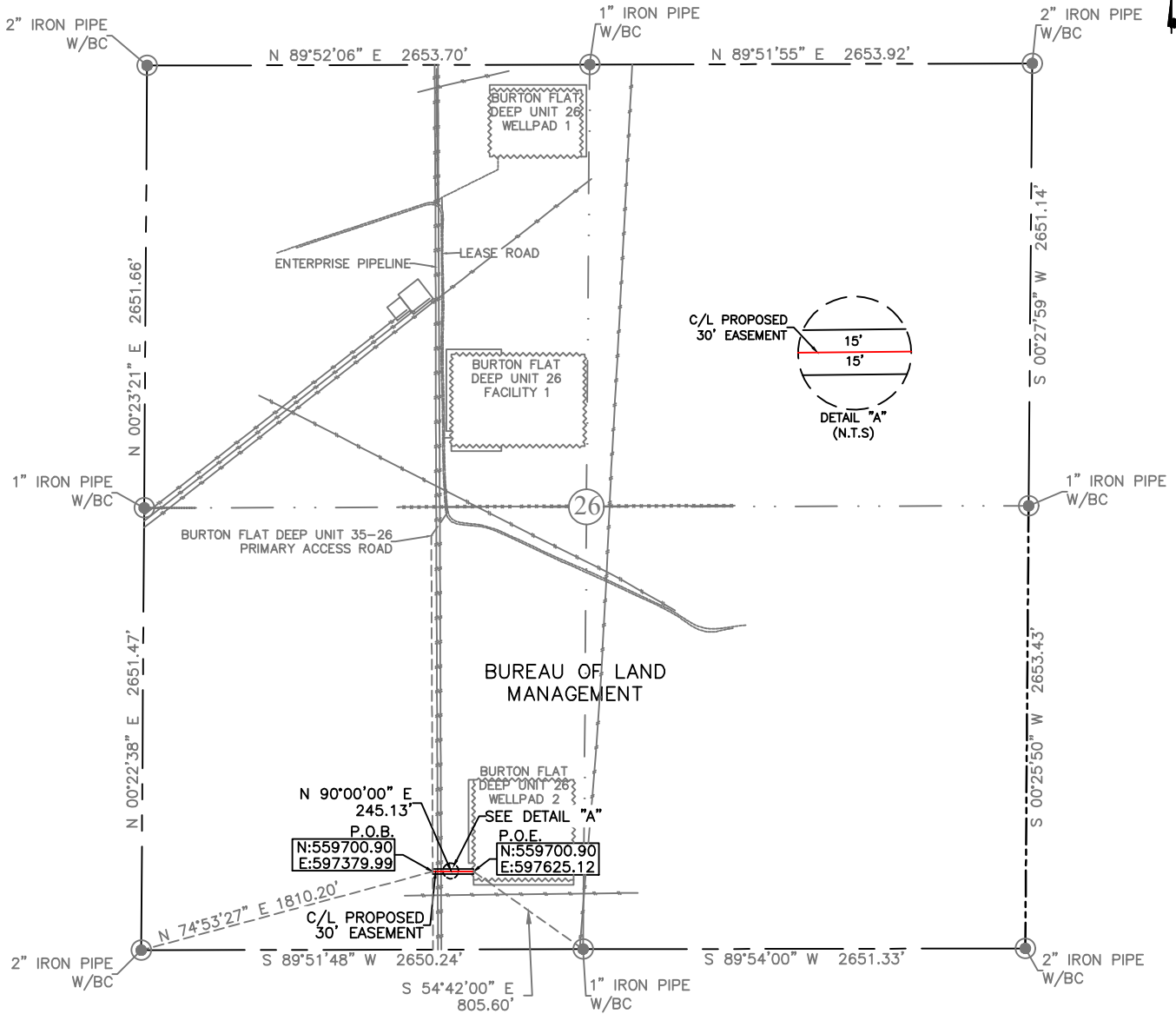
I, B.L. Laman, New Mexico PLS No. 22404, hereby certify this survey to reflect an actual survey made on the ground under my supervision. This survey meets the minimum standards for surveying in New Mexico.

B.L. Laman

B.L. Laman PLS 22404
Date Signed: 04/01/2021
Horizon Row, LLC
P.O. Box 548, Dry Creek, LA
(903) 388-3045 70637
Employee of Horizon Row, LLC



EXHIBIT "A"
ACCESS ROAD PLAT
SECTION 26, T20S-R28E, N.M.P.M.
EDDY COUNTY, NEW MEXICO

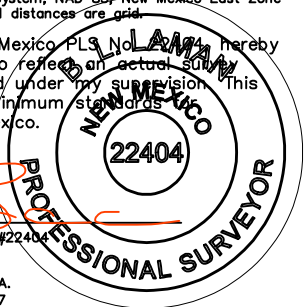


30' EASEMENT AREA = 0.169 ACRE(S)
245.13 FEET OR 14.86 RODS

- 0+00.0 P.O.B./BURTON FLAT DEEP UNIT 35-26 PRIMARY ACCESS ROAD
- 0+27.3 EXISTING FLOWLINE
- 0+30.5 BURIED ENTERPRISE GAS PIPELINE
- 0+50.4 BURIED ENTERPRISE GAS PIPELINE
- 2+45.1 P.O.E./BURTON FLAT DEEP UNIT 26 WELLPAD 2

SEE THE ATTACHED LEGAL DESCRIPTION
Note: All bearings recited herein are based on the New Mexico State Plane Coordinate System, NAD 83, New Mexico East Zone 3001, US Survey Feet, all distances are grid.

I, B.L. Laman, New Mexico Professional Surveyor, hereby certify this survey to reflect an actual survey made on the ground under my supervision. This survey meets the minimum standards for surveying in New Mexico.



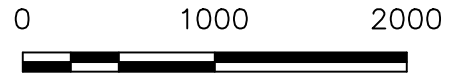
B.L. Laman
Date Signed: 04-01-2021
Horizonrow, LLC
P.O. Box 548, Dry Creek, LA.
(903) 388-3045 70637
Employee of Horizonrow, LLC

HORIZON ROW LLC

Drawn for:

Drawn by: JEANNIE PERRY
Date: 03/25/2021

DEVON ENERGY PRODUCTION COMPANY, L.P.	LINE NUMBER: 7670096R
BURTON FLAT DEEP UNIT 26 WELLPAD 2 ACCESS ROAD	WBS NUMBER: XX-140136.01.SLC
PROPOSED 30' EASEMENT ON THE PROPERTY OF BUREAU OF LAND MANAGEMENT	SCALE: 1" = 1000'
SECTION 26, T20S-R28E, N.M.P.M.	REVISIONS: DATE SURVEY: 3/2021



**SECTION 26, T20S-R28E, N.M.P.M.,
EDDY COUNTY, NEW MEXICO**

ACCESS ROAD PLAT

LEGAL DESCRIPTION

FOR

DEVON ENERGY PRODUCTION COMPANY, L.P.

BUREAU OF LAND MANAGEMENT

30' EASEMENT DESCRIPTION:

BEING an easement thirty (30) feet in width lying fifteen (15) feet on the right side and fifteen (15) feet on the left side of the survey centerline described below, being out of the southwest quarter (SW ¼) of Section 26, Township 20 South, Range 28 East, N.M.P.M., Eddy County, New Mexico, and being out of a parcel of land owned by the Bureau of Land Management. Said centerline of easement being more particularly described as follows:

Commencing from a 2" iron pipe w/BC found for the southwest corner of Section 26;

Thence N 74°53'27" E, a distance of 1810.20' to the **Point of Beginning** of this easement having coordinates of Northing=559700.90 feet, Easting=597379.99 feet, and continuing the following courses;

Thence N 90°00'00" E a distance of 245.13' to the **Point of Ending** having coordinates of Northing=559700.90 feet, Easting=597625.12 feet, from said point a 1" iron pipe w/BC found for the south quarter corner of Section 26, T20S-R28E, N.M.P.M., Eddy County, New Mexico bears S 54°42'00" E a distance of 805.60', covering **245.13' or 14.86 rods** and having an area of **0.169 acres**.

NOTES:

Bearings, distances and coordinates shown herein are based on New Mexico State Plane Coordinate System, NAD 83, East Zone 3001, US Survey Feet, all distances are grid.

I, B.L. Laman, New Mexico PLS No. 22404, hereby certify this survey to reflect an actual survey made on the ground under my supervision. This survey meets the minimum standards for surveying in New Mexico.

B.L. Laman

B.L. Laman PLS 22404

Date Signed: 04/01/2021

Horizon Row, LLC

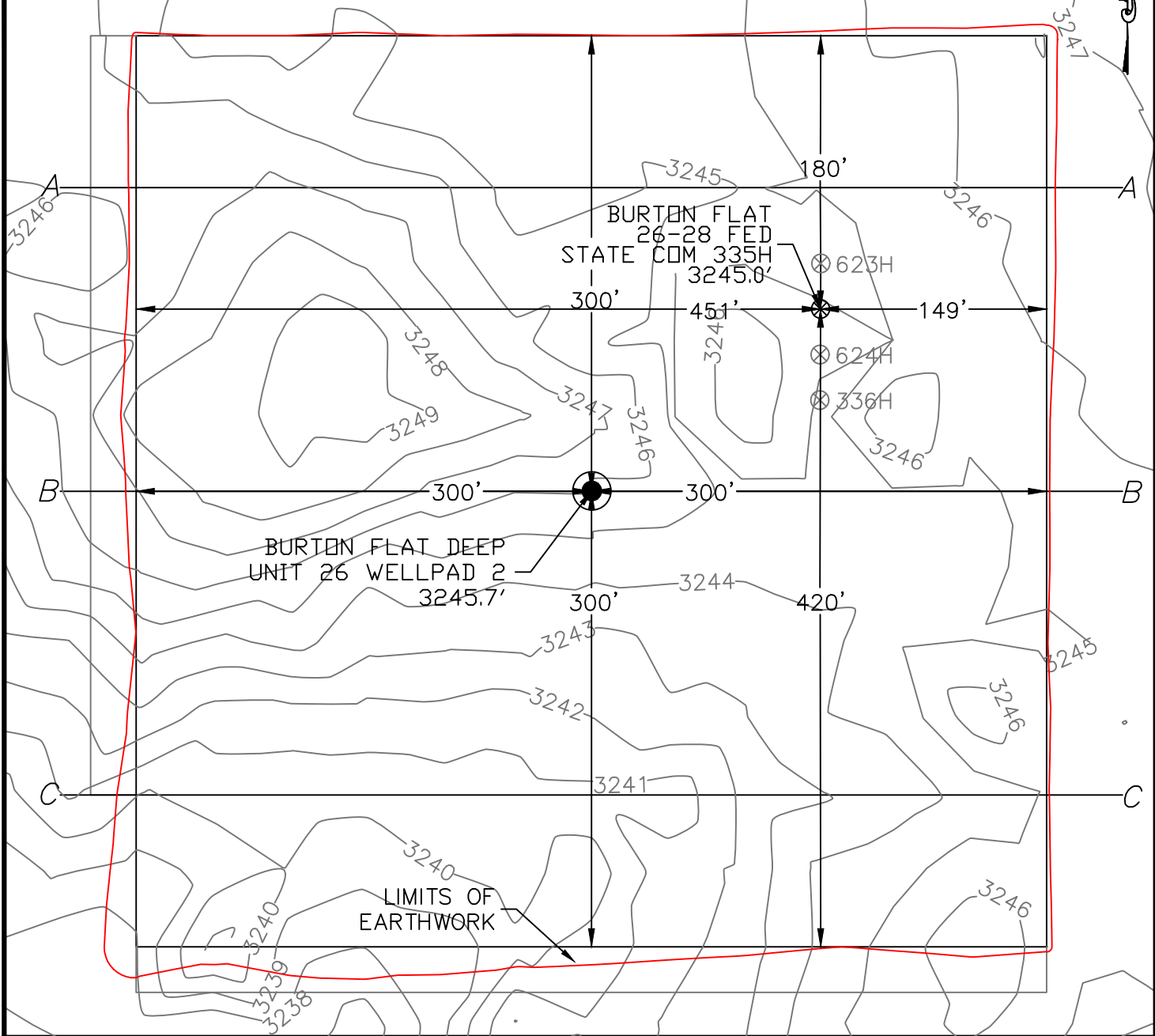
P.O. Box 548, Dry Creek, LA

(903) 388-3045 70637

Employee of Horizon Row, LLC



SECTION 26, TOWNSHIP 20 SOUTH, RANGE 28 EAST, N.M.P.M.
 EDDY COUNTY, STATE OF NEW MEXICO
 PLAN VIEW



DEVON ENERGY PRODUCTION COMPANY, L.P.
 BURTON FLAT 26-28 FED STATE COM 335H
 LOCATED 836 FT. FROM THE SOUTH LINE
 AND 2438 FT. FROM THE WEST LINE OF
 SECTION 26, TOWNSHIP 20 SOUTH,
 RANGE 28 EAST, N.M.P.M.
 EDDY COUNTY, STATE OF NEW MEXICO



EARTHWORK QUANTITIES FOR
 BURTON FLAT DEEP UNIT 26 WELLPAD 2

CUT	FILL	NET
12,556 CY	12,556 CY	0 CY

EARTHWORK QUANTITIES ARE ESTIMATED

HORIZON ROW LLC

DEVON ENERGY PRODUCTION CO., L.P.

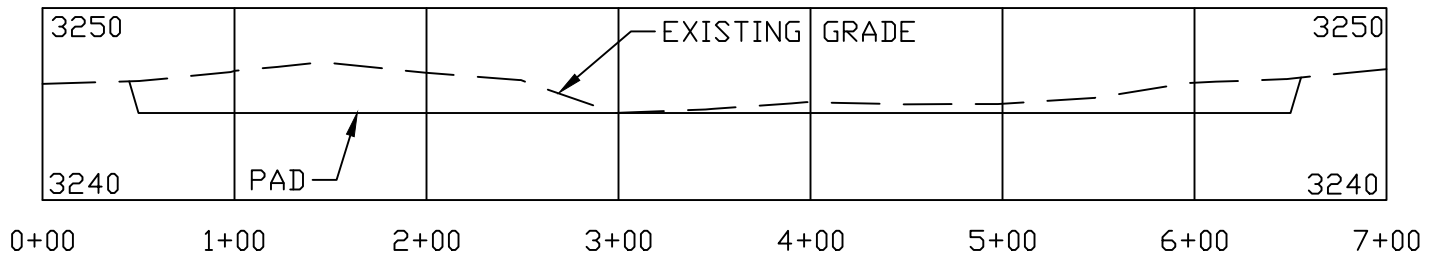
Drawn by: CHRIS MAAS Date: 08/16/2021

Drawn for:

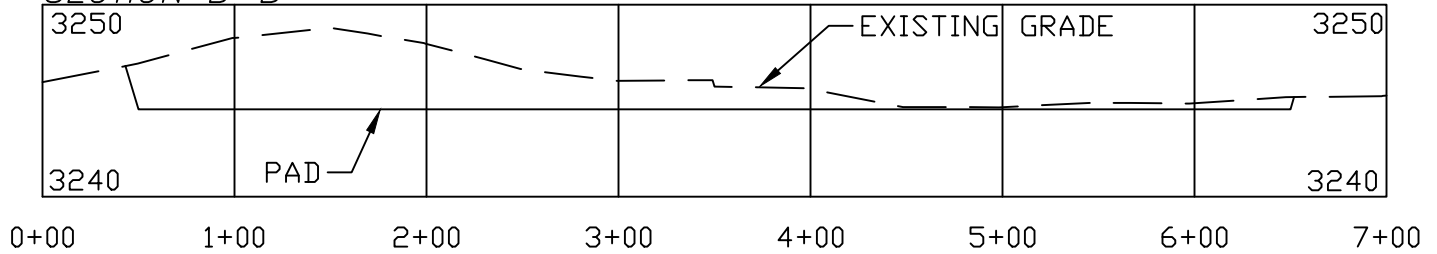
SECTION 26, TOWNSHIP 20 SOUTH, RANGE 28 EAST, N.M.P.M.
 EDDY COUNTY, STATE OF NEW MEXICO
 CROSS SECTIONS



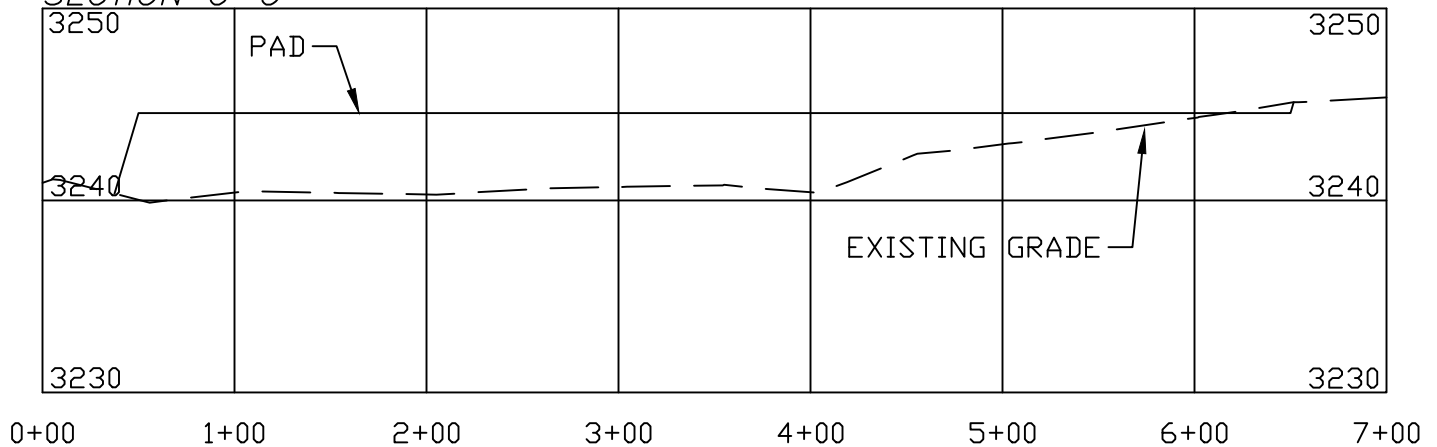
SECTION A-A



SECTION B-B



SECTION C-C



DEVON ENERGY PRODUCTION COMPANY, L.P.
 BURTON FLAT 26-28 FED STATE COM 335H
 LOCATED 836 FT. FROM THE SOUTH LINE
 AND 2438 FT. FROM THE WEST LINE OF
 SECTION 26, TOWNSHIP 20 SOUTH,
 RANGE 28 EAST, N.M.P.M.
 EDDY COUNTY, STATE OF NEW MEXICO

SCALE 1" = 100' HORIZONTAL
 SCALE 1" = 10' VERTICAL

EARTHWORK QUANTITIES FOR
 BURTON FLAT DEEP UNIT 26 WELLPAD 2

CUT	FILL	NET
12,556 CY	12,556 CY	0 CY

EARTHWORK QUANTITIES ARE ESTIMATED

HORIZON ROW LLC

DEVON ENERGY PRODUCTION CO., L.P.

Drawn by
 CHRIS MAAS

Date: 08/16/2021

Drawn for:



DISTRICT I
1625 N. FRENCH DR., HOBBS, NM 88240
Phone: (575) 393-6181 Fax: (575) 393-0720

DISTRICT II
811 S. FIRST ST., ARTESIA, NM 88210
Phone: (575) 748-1283 Fax: (575) 748-9720

DISTRICT III
1000 RIO BRAZOS RD., AZTEC, NM 87410
Phone: (505) 334-6178 Fax: (505) 334-6170

DISTRICT IV
1220 S. ST. FRANCIS DR., SANTA FE, NM 87505
Phone: (505) 476-3460 Fax: (505) 476-3462

State of New Mexico
Energy, Minerals & Natural Resources Department
OIL CONSERVATION DIVISION
1220 SOUTH ST. FRANCIS DR.
Santa Fe, New Mexico 87505

Form C-102
Revised August 1, 2011
Submit one copy to appropriate
District Office

AMENDED REPORT

WELL LOCATION AND ACREAGE DEDICATION PLAT

API Number	Pool Code	Pool Name
	3713	AVALON ; BONE SPRING EAST
Property Code	Property Name	Well Number
	BURTON FLAT 26-28 FED STATE COM	336H
OGRID No.	Operator Name	Elevation
6137	DEVON ENERGY PRODUCTION COMPANY, L.P.	3244.6'

Surface Location

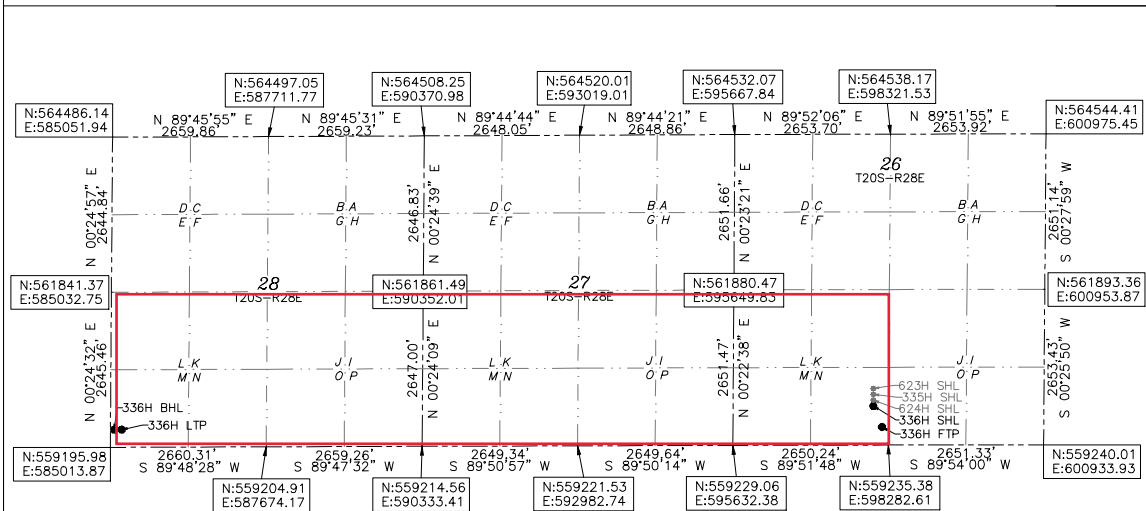
UL or lot No.	Section	Township	Range	Lot Idn	Feet from the	North/South line	Feet from the	East/West line	County
N	26	20-S	28-E		776	SOUTH	2438	WEST	EDDY

Bottom Hole Location If Different From Surface

UL or lot No.	Section	Township	Range	Lot Idn	Feet from the	North/South line	Feet from the	East/West line	County
M	28	20-S	28-E		440	SOUTH	20	WEST	EDDY

Dedicated Acres	Joint or Infill	Consolidation Code	Order No.
800			

NO ALLOWABLE WILL BE ASSIGNED TO THIS COMPLETION UNTIL ALL INTERESTS HAVE BEEN CONSOLIDATED OR A NON-STANDARD UNIT HAS BEEN APPROVED BY THE DIVISION



OPERATOR CERTIFICATION
I hereby certify that the information herein is true and complete to the best of my knowledge and belief, and that this organization either owns a working interest or unleased mineral interest in the land including the proposed bottom hole location or has a right to drill this well at this location pursuant to a contract with an owner of such mineral or working interest, or to a voluntary pooling agreement or a compulsory pooling order heretofore entered by the division.

Chelsey Green 08/30/21
Signature Date

CHELSEY GREEN
Printed Name

CHELSEY.GREEN@DVN.COM
E-mail Address

SURVEYOR CERTIFICATION
I hereby certify that the well location shown on this plat was plotted from field notes of actual surveys made by me or under my supervision, and that the same is true and correct to the best of my belief.

03/2021
Date of Survey

B.L. LAMAN
Signature & Seal of Professional Surveyor

B. L. LAMAN
NEW MEXICO
22404
PROFESSIONAL SURVEYOR

08/17/2021
Certificate No. 22404 B.L. LAMAN
DRAWN BY: CM

BURTON FLAT 26-28
FED STATE COM 336H
EL:3244.6'
LAT:32.539393
LON:104.149214
N:560100.89
E:598075.57

FIRST TAKE POINT
440' FSL 2550' FWL SEC. 26
LAT:32.538470
LON:104.148858
N:559675.15
E:598185.83

LAST TAKE POINT
440' FSL 100' FWL SEC. 28
LAT:32.538418
LON:104.191267
N:559636.33
E:585117.02

BOTTOM OF HOLE
LAT:32.538417
LON:104.191527
N:559636.06
E:585037.01

Intent As Drilled

API #		
Operator Name: DEVON ENERGY PRODUCTION COMPANY, LP.	Property Name: BURTON FLAT 26-28 FED STATE COM	Well Number 336H

Kick Off Point (KOP)

UL	Section	Township	Range	Lot	Feet	From N/S	Feet	From E/W	County
N	26	20S	28E		402	SOUTH	2550	WEST	EDDY
Latitude 32.53826800					Longitude 104.14885844				NAD 83

First Take Point (FTP)

UL	Section	Township	Range	Lot	Feet	From N/S	Feet	From E/W	County
N	26	20-S	28-E		440	SOUTH	2550	WEST	EDDY
Latitude 32.538470					Longitude 104.148858				NAD 83

Last Take Point (LTP)

UL	Section	Township	Range	Lot	Feet	From N/S	Feet	From E/W	County
M	28	20-S	28-E		440	SOUTH	100	WEST	EDDY
Latitude 32.538418					Longitude 104.191267				NAD 83

Is this well the defining well for the Horizontal Spacing Unit? NO

Is this well an infill well? YES

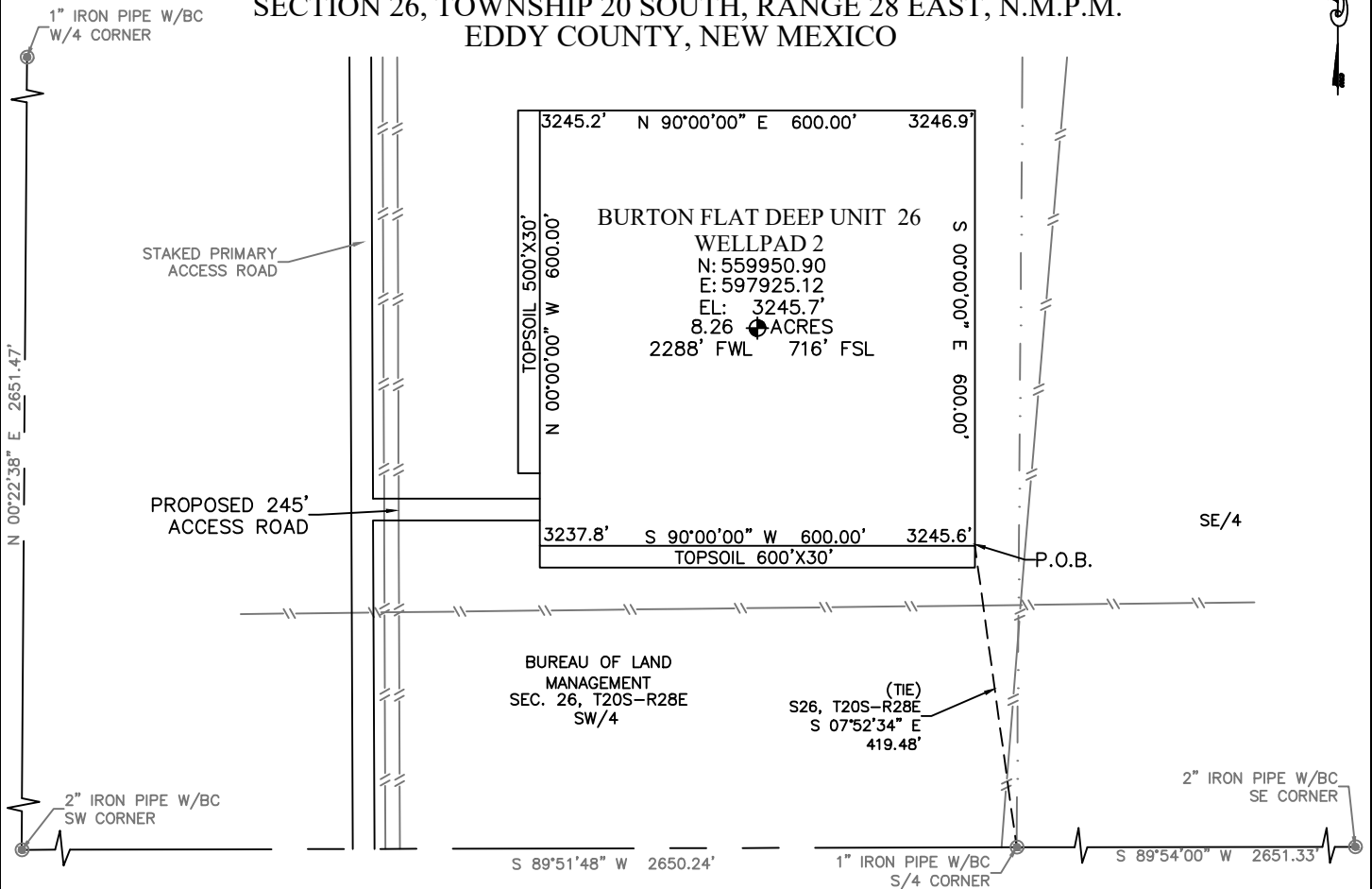
If infill is yes please provide API if available, Operator Name and well number for Defining well for Horizontal Spacing Unit.

API #		
Operator Name: DEVON ENERGY PRODUCTION COMPANY, LP	Property Name: BURTON FLAT 26-28 FED COM	Well Number 335H

KZ 06/29/2018

BURTON FLAT DEEP UNIT 26 WELLPAD 2

DEVON ENERGY PRODUCTION COMPANY, L.P.
IN THE SOUTHWEST QUARTER OF
SECTION 26, TOWNSHIP 20 SOUTH, RANGE 28 EAST, N.M.P.M.
EDDY COUNTY, NEW MEXICO



DESCRIPTION

BEING A SURFACE SITE EASEMENT LYING IN THE SOUTHWEST QUARTER OF SECTION 26, TOWNSHIP 20 SOUTH, RANGE 28 EAST N.M.P.M., EDDY COUNTY, NEW MEXICO.

BEGINNING AT THE SOUTHEAST CORNER OF SAID SITE EASEMENT, WHERE A 1" IRON PIPE W/BC FOR THE SOUTH QUARTER CORNER OF SECTION 26, TOWNSHIP 20 SOUTH, RANGE 28 EAST N.M.P.M. BEARS S 07°52'34" E, A DISTANCE 419.48';

THENCE S 90°00'00" W, A DISTANCE 600.00 FEET TO THE SOUTHWEST CORNER OF THIS EASEMENT;
THENCE N 00°00'00" W, A DISTANCE 600.00 FEET TO THE NORTHWEST CORNER OF THIS EASEMENT;
THENCE N 90°00'00" E, A DISTANCE 600.00 FEET TO THE NORTHEAST CORNER OF THIS EASEMENT;
THENCE S 00°00'00" E, A DISTANCE 600.00 FEET TO THE SOUTHEAST CORNER OF THIS EASEMENT,
TO THE POINT OF BEGINNING; CONTAINING 8.26 ACRES.

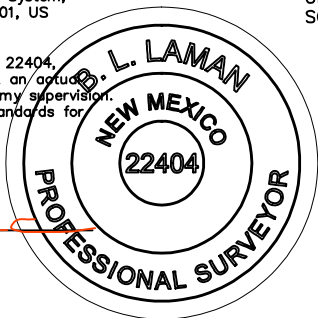
DIRECTIONS TO LOCATION

FROM THE INTERSECTION OF RAINS ROAD & ANGEL RANCH ROAD, HEAD NORTHEAST ON RAINS ROAD FOR 1.2 MILES. AT THE FORK IN THE ROAD TURN RIGHT AND HEAD EAST ON AN ACCESS ROAD FOR 1.7 MILES TO THE POINT OF BEGINNING OF THE STAKED PRIMARY ACCESS ROAD. TURN LEFT AND HEAD NORTH FOLLOWING THE STAKED PRIMARY ACCESS ROAD FOR 1.3 MILES TO THE POINT OF BEGINNING OF THE STAKED BURTON FLAT DEEP UNIT 26 WELLPAD 2 ACCESS ROAD. TURN RIGHT HEADING NORTH FOR 245' TO THE SOUTHWEST CORNER OF THE BURTON FLAT DEEP UNIT 26 WELLPAD 2.

GENERAL NOTES:

- 1.) THE INTENT OF THIS SURVEY IS TO ACQUIRE A BUSINESS LEASE FOR THE PURPOSE OF BUILDING A WELLPAD.
- 2.) All bearings recited herein are based on the New Mexico State Plane Coordinate System, NAD 83, New Mexico East Zone 3001, US Survey Feet, all distances are grid.

I, B.L. Laman, New Mexico PLS No. 22404, hereby certify this survey to reflect an actual survey made on the ground under my supervision. This survey meets the minimum standards for surveying in New Mexico.

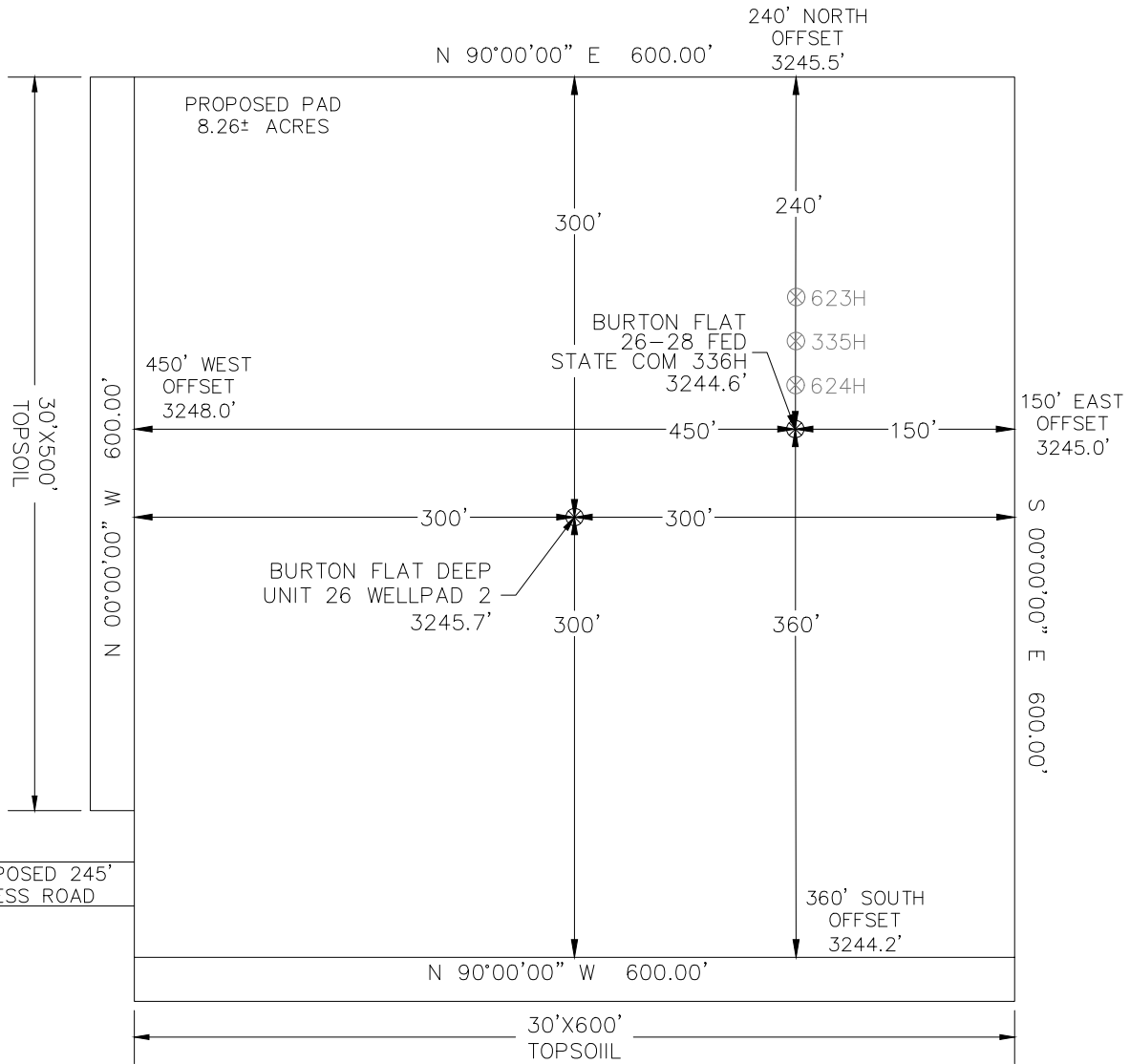


B.L. Laman
B.L. Laman PLS #22404
Horizonrow, LLC
Date Signed: 04-01-2021
P.O. Box 548, Dry Creek, La.
(903) 388-3045 70637
Employee of Horizonrow, LLC



HORIZON ROW LLC		DEVON ENERGY PRODUCTION COMPANY, L.P. BURTON FLAT DEEP UNIT 26 WELLPAD 2	SITE NUMBER: AA000454626
Drawn for:		SURVEY PLAT SHOWING A WELLPAD ON THE PROPERTY OF BUREAU OF LAND MANAGEMENT	WBS NUMBER: XX-140136.01.SLC
Drawn by: JEANNIE PERRY	Date: 03/26/2021		SCALE: 1" = 250'
			REVISIONS: DATE OF SURVEY: 03/2021

SECTION 26, TOWNSHIP 20 SOUTH, RANGE 28 EAST, N.M.P.M.
 EDDY COUNTY, STATE OF NEW MEXICO
 SITE MAP



BURTON FLAT 26-28 FED STATE COM 623H 866 FSL 2438 FWL SEC. 26 EL: 3245.4' N: 560100.89 E: 598076.17	BURTON FLAT 26-28 FED STATE COM 335H 836 FSL 2438 FWL SEC. 26 EL: 3245.0' N: 560070.89 E: 598075.97	BURTON FLAT 26-28 FED STATE COM 624H 806 FSL 2438 FWL SEC. 26 EL: 3244.9' N: 560040.89 E: 598075.77	BURTON FLAT 26-28 FED STATE COM 336H 776 FSL 2438 FWL SEC. 26 EL: 3244.6' N: 560100.89 E: 598075.57
--	--	--	--

DEVON ENERGY PRODUCTION COMPANY, L.P.
 BURTON FLAT 26-28 FED STATE COM 336H
 LOCATED 776 FT. FROM THE SOUTH LINE
 AND 2438 FT. FROM THE WEST LINE OF
 SECTION 26, TOWNSHIP 20 SOUTH,
 RANGE 28 EAST, N.M.P.M.
 EDDY COUNTY, STATE OF NEW MEXICO

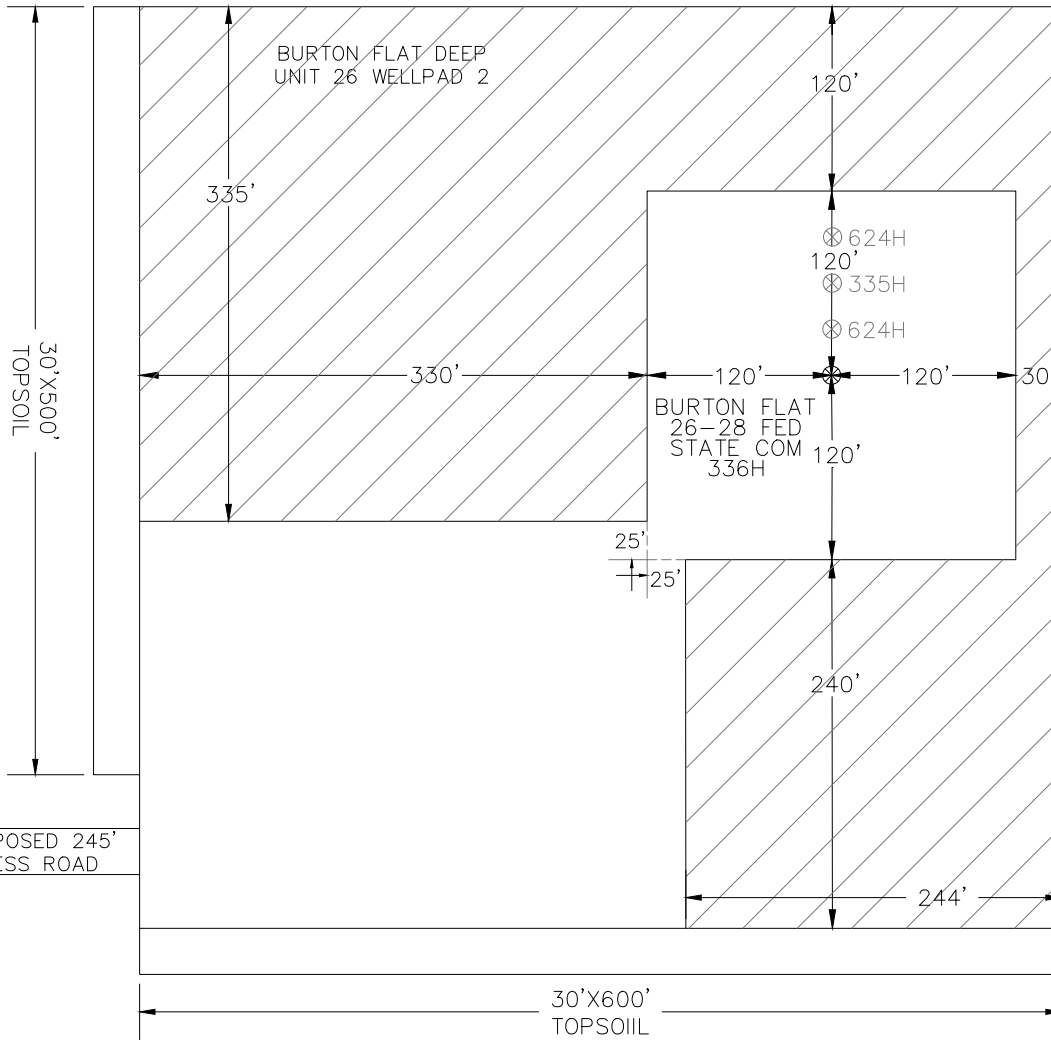
Note: All bearings recited herein are based on the New Mexico State Plane Coordinate System, NAD 83, New Mexico East Zone 3001, US Survey Feet, all distances are grid.



DIRECTIONS TO LOCATION
 FROM THE INTERSECTION OF RAINS ROAD & ANGEL RANCH ROAD, HEAD NORTHEAST ON RAINS ROAD FOR 1.2 MILES. AT THE FORK IN THE ROAD TURN RIGHT AND HEAD EAST ON AN ACCESS ROAD FOR 1.7 MILES TO THE POINT OF BEGINNING OF THE STAKED PRIMARY ACCESS ROAD. TURN LEFT AND HEAD NORTH FOLLOWING THE STAKED PRIMARY ACCESS ROAD FOR 1.3 MILES TO THE POINT OF BEGINNING OF THE STAKED BURTON FLAT DEEP UNIT 26 WELLPAD 2 ACCESS ROAD. TURN RIGHT HEADING EAST FOR 245' TO THE SOUTHWEST CORNER OF THE BURTON FLAT DEEP UNIT 26 WELLPAD 2.

HORIZON ROW LLC
 Drawn for:
 DEVON ENERGY PRODUCTION CO., L.P.
 Drawn by: CHRIS MAAS
 Date: 08/16/2021

SECTION 26, TOWNSHIP 20 SOUTH, RANGE 28 EAST, N.M.P.M.
 EDDY COUNTY, STATE OF NEW MEXICO
 INTERIM SITE BUILD PLAN



BURTON FLAT 26-28 FED STATE COM 623H 866 FSL 2438 FWL SEC. 26 EL: 3245.4' N: 560100.89 E: 598076.17	BURTON FLAT 26-28 FED STATE COM 335H 836 FSL 2438 FWL SEC. 26 EL: 3245.0' N: 560070.89 E: 598075.97	BURTON FLAT 26-28 FED STATE COM 624H 806 FSL 2438 FWL SEC. 26 EL: 3244.9' N: 560040.89 E: 598075.77	BURTON FLAT 26-28 FED STATE COM 336H 776 FSL 2438 FWL SEC. 26 EL: 3244.6' N: 560100.89 E: 598075.57
--	--	--	--

DENOTES INTERIM PAD RECLAMATION AREA

4.79 ± ACRES INTERIM PAD RECLAMATION AREA

3.47 ± ACRES NON-RECLAIMED AREA

8.26 ± ACRES GRADING SITE RECLAMATION AREA



DEVON ENERGY PRODUCTION COMPANY, L.P.
 BURTON FLAT 26-28 FED STATE COM 336H
 LOCATED 776 FT. FROM THE SOUTH LINE
 AND 2438 FT. FROM THE WEST LINE OF
 SECTION 26, TOWNSHIP 20 SOUTH,
 RANGE 28 EAST, N.M.P.M.
 EDDY COUNTY, STATE OF NEW MEXICO

HORIZON ROW LLC

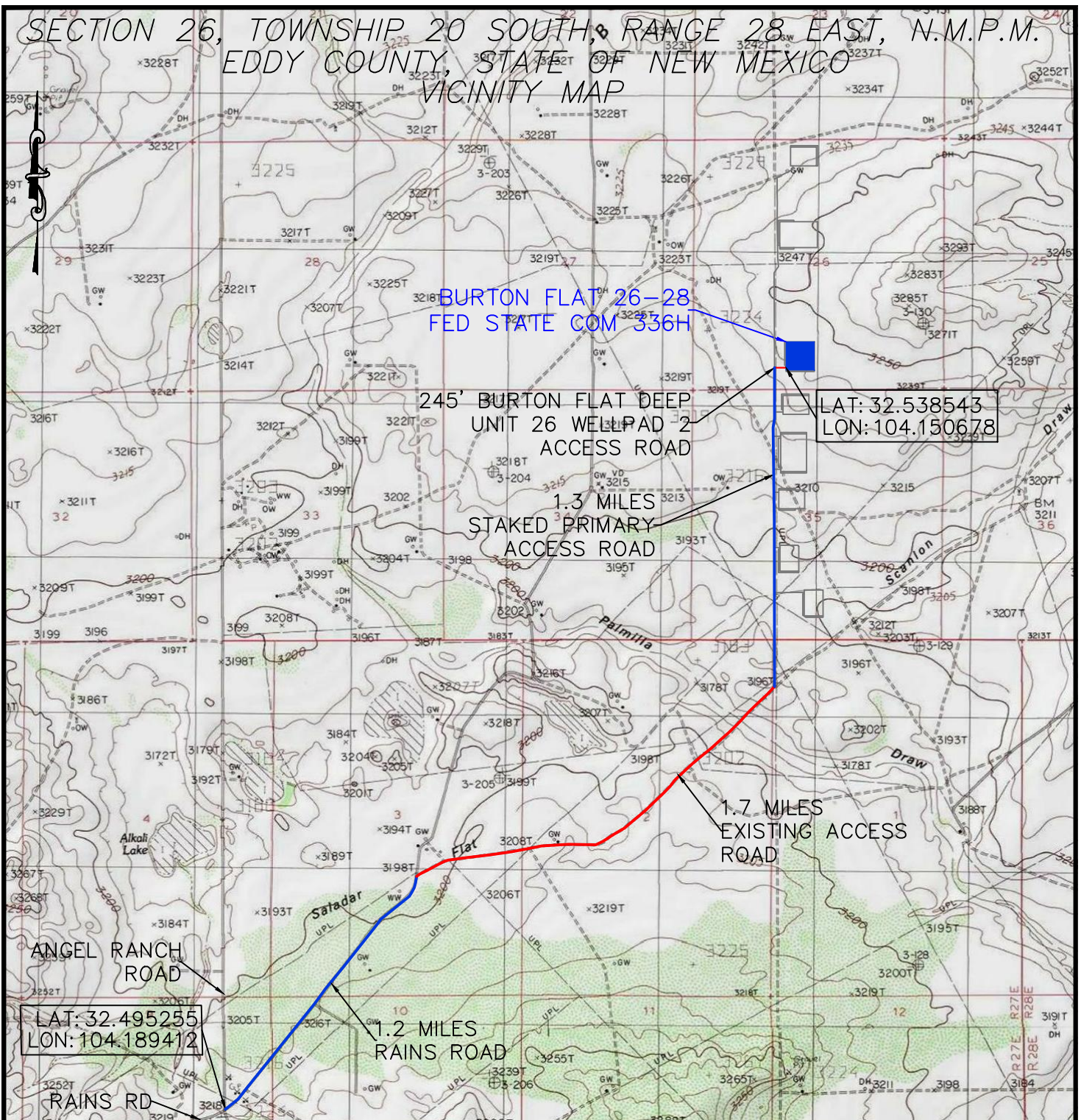
DEVON ENERGY PRODUCTION CO., L.P.

Drawn by:
CHRIS MAAS

Date: 08/16/2021

Drawn for:

SECTION 26, TOWNSHIP 20 SOUTH, RANGE 28 EAST, N.M.P.M.
EDDY COUNTY, STATE OF NEW MEXICO
VICINITY MAP



BURTON FLAT 26-28
FED STATE COM 336H

245' BURTON FLAT DEEP
UNIT 26 WELLPAD 2
ACCESS ROAD

1.3 MILES
STAKED PRIMARY
ACCESS ROAD

1.7 MILES
EXISTING ACCESS
ROAD

1.2 MILES
RAINS ROAD

LAT: 32.538543
LON: 104.150678

ANGEL RANCH
ROAD
LAT: 32.495255
LON: 104.189412

RAINS RD

DEVON ENERGY PRODUCTION COMPANY, L.P.
BURTON FLAT 26-28 FED STATE COM 336H
LOCATED 776 FT. FROM THE SOUTH LINE
AND 2438 FT. FROM THE WEST LINE OF
SECTION 26, TOWNSHIP 20 SOUTH,
RANGE 28 EAST, N.M.P.M.
EDDY COUNTY, STATE OF NEW MEXICO

NOT TO SCALE

DIRECTIONS

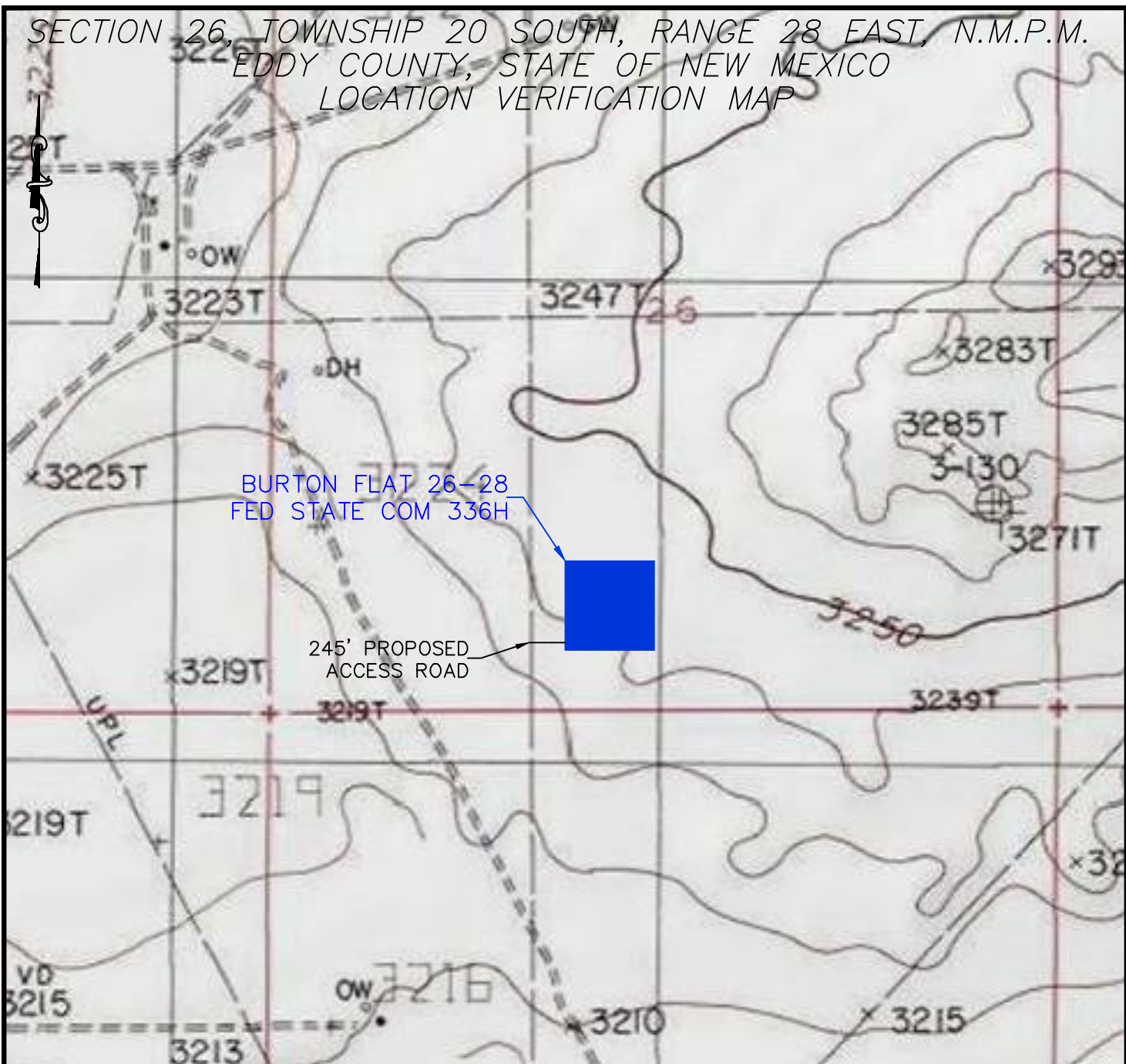
FROM THE INTERSECTION OF RAINS ROAD & ANGEL RANCH ROAD,
HEAD NORTHEAST ON RAINS ROAD FOR 1.2 MILES. AT THE FORK IN
THE ROAD TURN RIGHT AND HEAD EAST ON AN ACCESS ROAD FOR
1.7 MILES TO THE POINT OF BEGINNING OF THE STAKED PRIMARY
ACCESS ROAD. TURN LEFT AND HEAD NORTH FOLLOWING THE STAKED
PRIMARY ACCESS ROAD FOR 1.3 MILES TO THE POINT OF BEGINNING
OF THE STAKED BURTON FLAT DEEP UNIT 26 WELLPAD 2 ACCESS
ROAD. TURN RIGHT HEADING EAST FOR 245' TO THE SOUTHWEST
CORNER OF THE BURTON FLAT DEEP UNIT 26 WELLPAD 2.

HORIZON ROW LLC	
DEVON ENERGY PRODUCTION CO., L.P.	
Drawn by CHRIS MAAS	Date: 08/16/2021

Drawn for:



SECTION 26, TOWNSHIP 20 SOUTH, RANGE 28 EAST, N.M.P.M.
EDDY COUNTY, STATE OF NEW MEXICO
LOCATION VERIFICATION MAP



BURTON FLAT 26-28
FED STATE COM 336H

245' PROPOSED
ACCESS ROAD

DEVON ENERGY PRODUCTION COMPANY, L.P.
BURTON FLAT 26-28 FED STATE COM 336H
LOCATED 776 FT. FROM THE SOUTH LINE
AND 2438 FT. FROM THE WEST LINE OF
SECTION 26, TOWNSHIP 20 SOUTH,
RANGE 28 EAST, N.M.P.M.
EDDY COUNTY, STATE OF NEW MEXICO



HORIZON ROW LLC

DEVON ENERGY PRODUCTION CO., L.P.

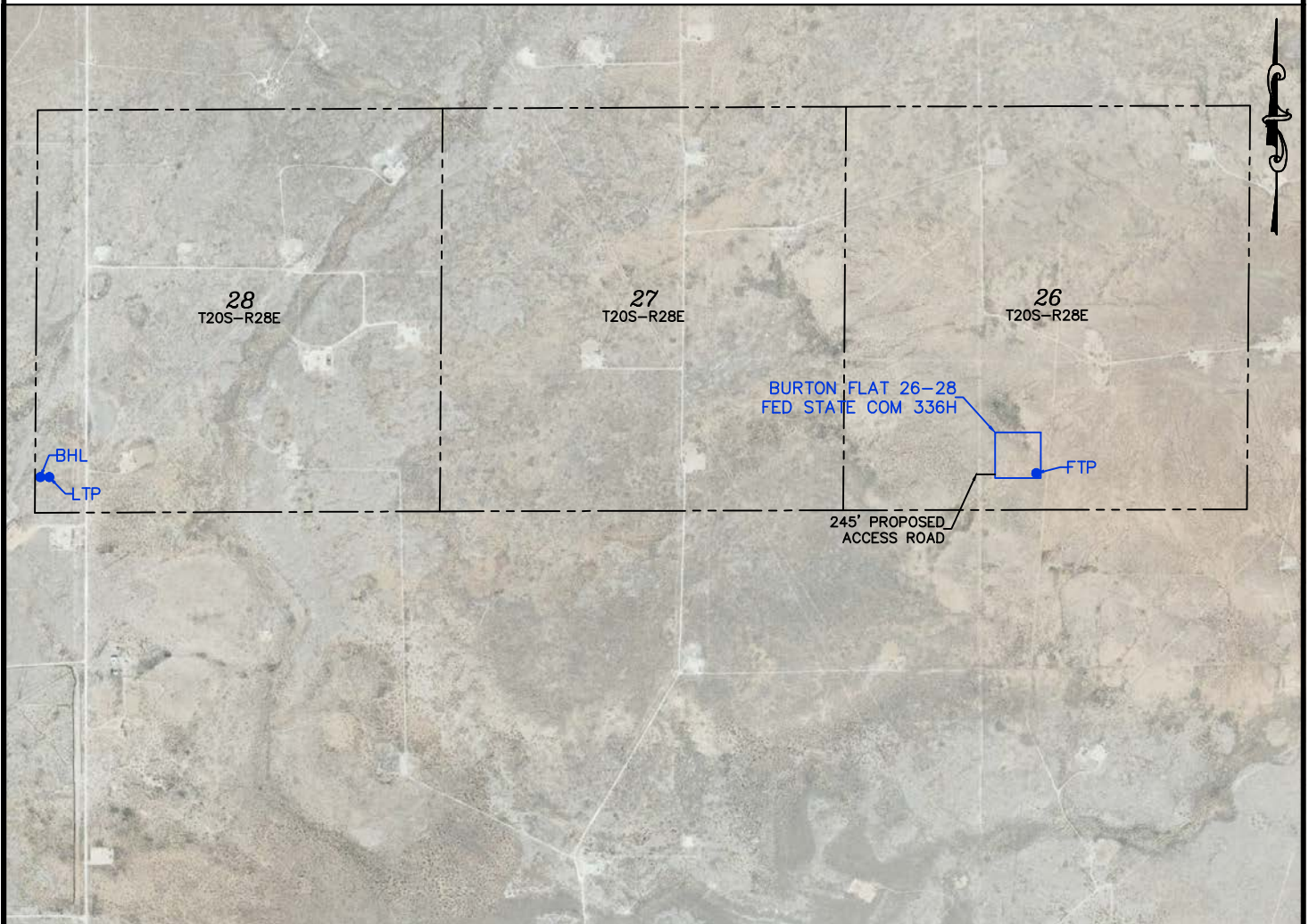
Drawn by
CHRIS MAAS

Date: 08/16/2021

Drawn for:



SECTION 26, TOWNSHIP 20 SOUTH, RANGE 28 EAST, N.M.P.M.
EDDY COUNTY, STATE OF NEW MEXICO
AERIAL PHOTO



DEVON ENERGY PRODUCTION COMPANY, L.P.
BURTON FLAT 26-28 FED STATE COM 336H
LOCATED 776 FT. FROM THE SOUTH LINE
AND 2438 FT. FROM THE WEST LINE OF
SECTION 26, TOWNSHIP 20 SOUTH,
RANGE 28 EAST, N.M.P.M.
EDDY COUNTY, STATE OF NEW MEXICO

0 2250 4500



HORIZON ROW LLC

Drawn for:

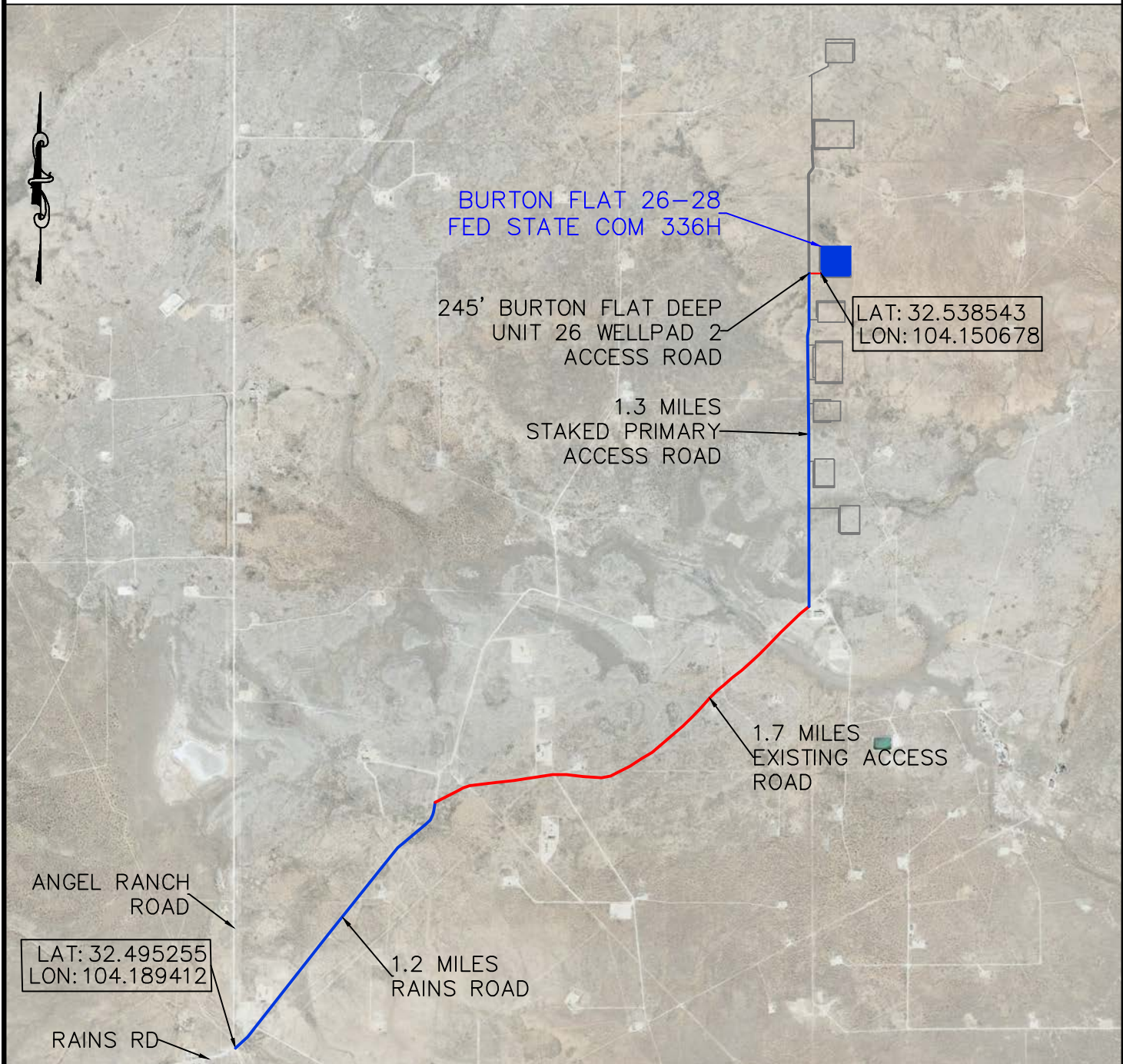
DEVON ENERGY PRODUCTION CO., L.P.

Drawn by
CHRIS MAAS

Date: 08/16/2021



SECTION 26, TOWNSHIP 20 SOUTH, RANGE 28 EAST, N.M.P.M.
EDDY COUNTY, STATE OF NEW MEXICO
AERIAL ACCESS ROUTE MAP



DEVON ENERGY PRODUCTION COMPANY, L.P.
BURTON FLAT 26-28 FED STATE COM 336H
LOCATED 776 FT. FROM THE SOUTH LINE
AND 2438 FT. FROM THE WEST LINE OF
SECTION 26, TOWNSHIP 20 SOUTH,
RANGE 28 EAST, N.M.P.M.
EDDY COUNTY, STATE OF NEW MEXICO

NOT TO SCALE

HORIZON ROW LLC

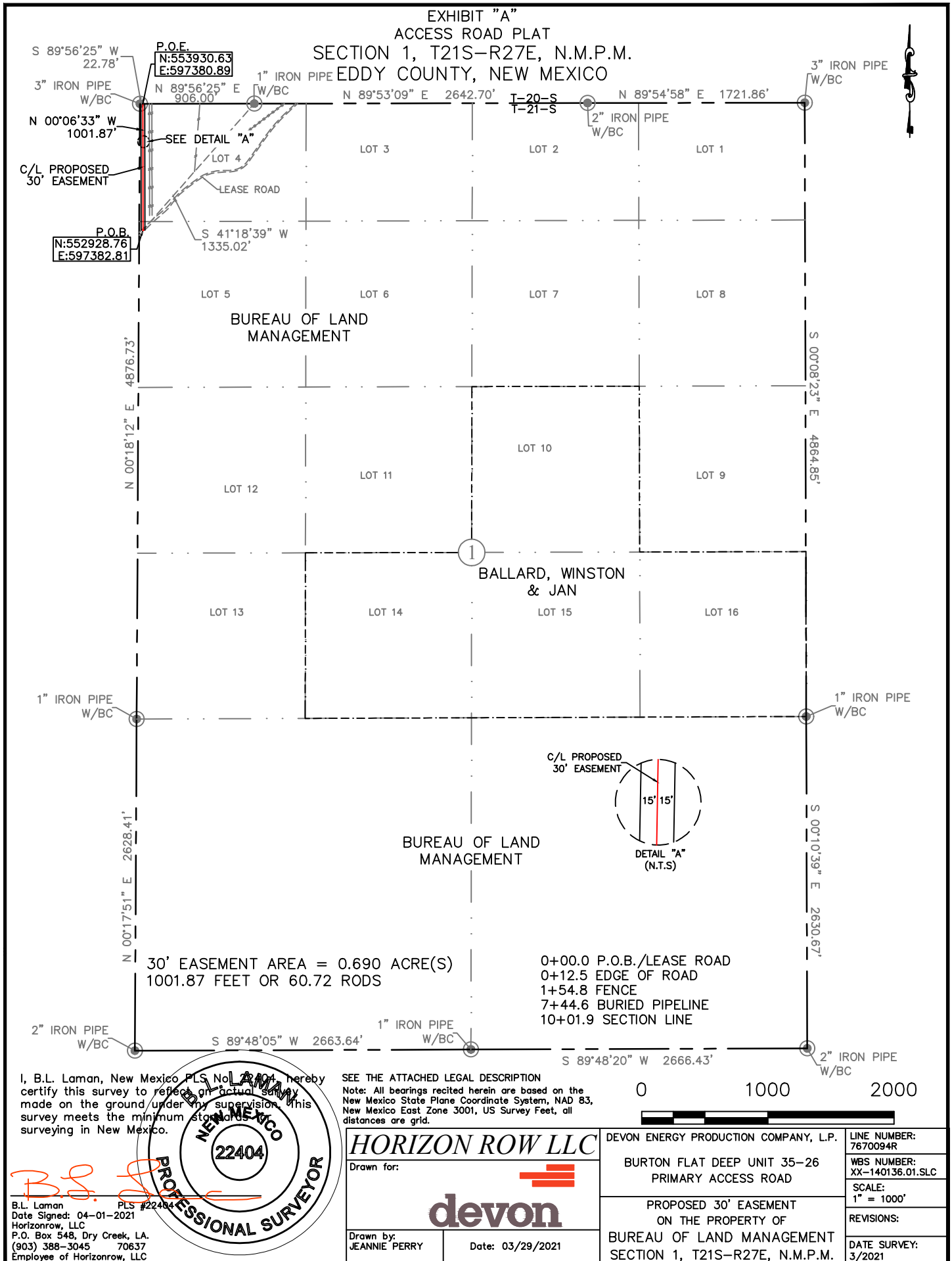
DEVON ENERGY PRODUCTION CO., L.P.

Drawn by
CHRIS MAAS

Date: 08/16/2021

Drawn for:






I, B.L. Laman, New Mexico PLS No. 22404, hereby certify this survey to reflect an actual survey made on the ground under my supervision. This survey meets the minimum standards of surveying in New Mexico.

SEE THE ATTACHED LEGAL DESCRIPTION
Note: All bearings recited herein are based on the New Mexico State Plane Coordinate System, NAD 83, New Mexico East Zone 3001, US Survey Feet, all distances are grid.

B.L. Laman
Date Signed: 04-01-2021
Horizonrow, LLC
P.O. Box 548, Dry Creek, LA.
(903) 388-3045 70637
Employee of Horizonrow, LLC



HORIZON ROW LLC

Drawn for:

Drawn by: JEANNIE PERRY
Date: 03/29/2021

DEVON ENERGY PRODUCTION COMPANY, L.P.	LINE NUMBER: 7670094R
BURTON FLAT DEEP UNIT 35-26 PRIMARY ACCESS ROAD	WBS NUMBER: XX-140136.01.SLC
PROPOSED 30' EASEMENT ON THE PROPERTY OF BUREAU OF LAND MANAGEMENT SECTION 1, T21S-R27E, N.M.P.M.	SCALE: 1" = 1000'
	REVISIONS:
	DATE SURVEY: 3/2021

**SECTION 1, T21S-R27E, N.M.P.M.,
EDDY COUNTY, NEW MEXICO**

ACCESS ROAD PLAT

LEGAL DESCRIPTION

FOR

DEVON ENERGY PRODUCTION COMPANY, L.P.

BUREAU OF LAND MANAGEMENT

30' EASEMENT DESCRIPTION:

BEING an easement thirty (30) feet in width lying fifteen (15) feet on the right side and fifteen (15) feet on the left side of the survey centerline described below, being out of Lot 5 and Lot 4 of Section 1, Township 21 South, Range 27 East, N.M.P.M., Eddy County, New Mexico, and being out of a parcel of land owned by the Bureau of Land Management. Said centerline of easement being more particularly described as follows:

Commencing from a 1" iron pipe w/BC found for the south quarter corner of Section 35, Township 20 South, Range 28 East, N.M.P.M., Eddy County, New Mexico;

Thence S 41°18'39" W, a distance of 1335.02' to the **Point of Beginning** of this easement having coordinates of Northing=552928.76 feet, Easting=597382.81 feet, and continuing the following courses;

Thence N 00°06'33" W a distance of 1001.87' to the **Point of Ending** having coordinates of Northing=553930.63 feet, Easting=597380.89 feet, from said point a 3" iron pipe w/BC found for the northwest corner of Section 1, T21S-R27E, N.M.P.M., Eddy County, New Mexico bears S 89°56'25" W a distance of 22.78', covering **1001.87' or 60.72 rods** and having an area of **0.690 acres**.

NOTES:

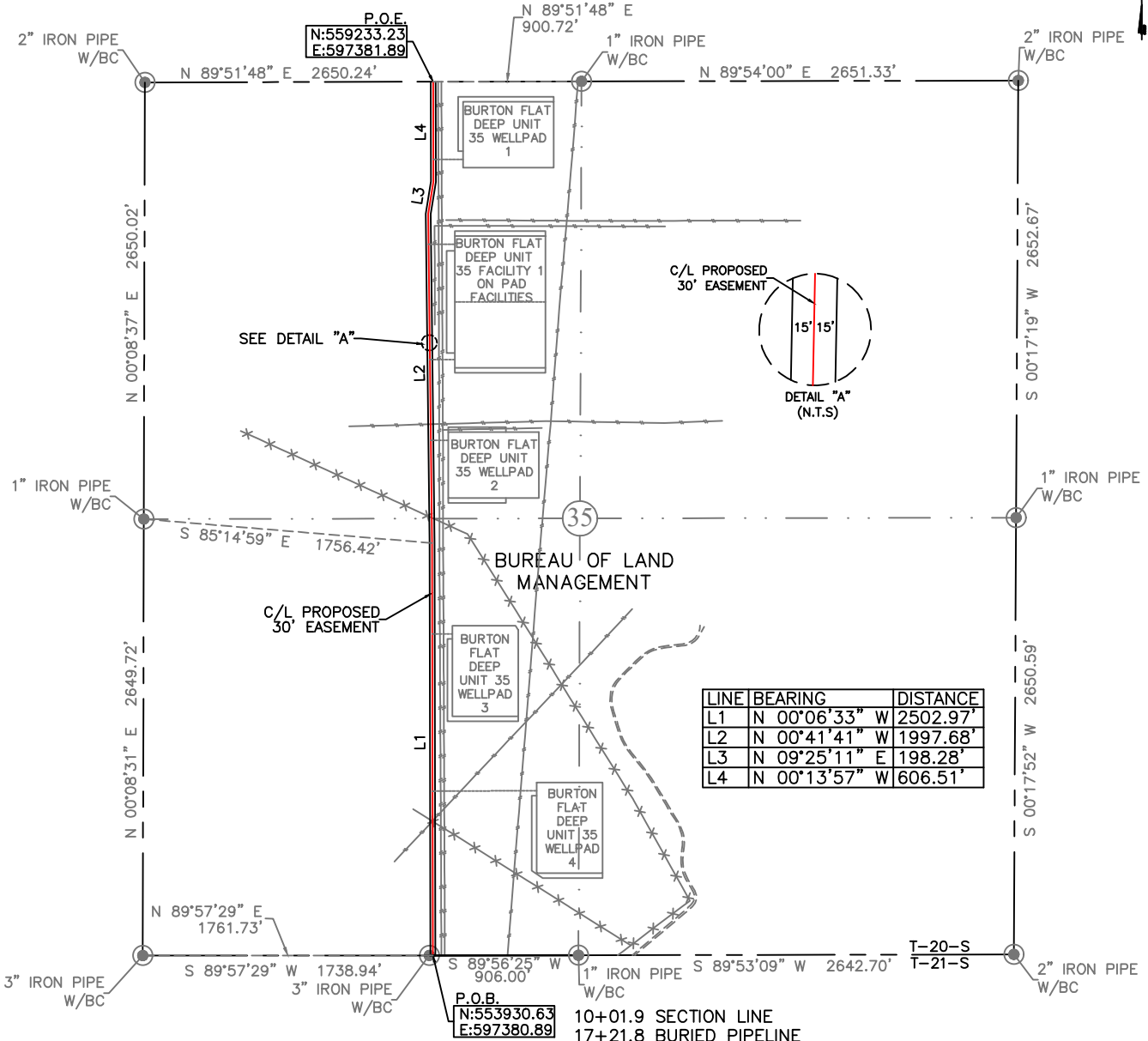
Bearings, distances and coordinates shown herein are based on New Mexico State Plane Coordinate System, NAD 83, East Zone 3001, US Survey Feet, all distances are grid.

I, B.L. Laman, New Mexico PLS No. 22404, hereby certify this survey to reflect an actual survey made on the ground under my supervision. This survey meets the minimum standards for surveying in New Mexico.

B.L. Laman PLS 22404
Date Signed: 04/01/2021
Horizon Row, LLC
P.O. Box 548, Dry Creek, LA
(903) 388-3045 70637
Employee of Horizon Row, LLC



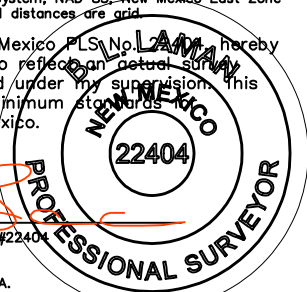
EXHIBIT "A"
ACCESS ROAD PLAT
SECTION 35, T20S-R28E, N.M.P.M.
EDDY COUNTY, NEW MEXICO



30' EASEMENT AREA = 3.65 ACRE(S)
5305.44 FEET OR 321.54 RODS


SEE THE ATTACHED LEGAL DESCRIPTION
Note: All bearings recited herein are based on the New Mexico State Plane Coordinate System, NAD 83, New Mexico East Zone 3001, US Survey Feet, all distances are grid.

I, B.L. Laman, New Mexico PLS No. 22404, hereby certify this survey to reflect an actual survey made on the ground under my supervision. This survey meets the minimum standards for surveying in New Mexico.



B.L. Laman PLS #22404
Date Signed: 04-01-2021
Horizonrow, LLC
P.O. Box 548, Dry Creek, LA.
(903) 388-3045 70637
Employee of Horizonrow, LLC

- 10+01.9 SECTION LINE
- 17+21.8 BURIED PIPELINE
- 18+16.9 FENCE/BURIED PIPELINE
- 18+98.6 EXISTING FLOWLINE
- 19+98.9 BURTON FLAT DEEP UNIT 35 WELLPAD 4 ACCESS ROAD
- 29+52.9 BURTON FLAT DEEP UNIT 35 WELLPAD 3 ACCESS ROAD
- 36+57.7 FENCE
- 41+28.4 BURTON FLAT DEEP UNIT 35 WELLPAD 2 ACCESS ROAD
- 41+90.5 BURIED PIPELINE
- 42+28.2 BURIED PIPELINE
- 46+17.3 BURTON FLAT DEEP UNIT 35 FACILITY 1 ACCESS ROAD
- 53+17.4 BURTON FLAT DEEP UNIT 35 FACILITY 1 ACCESS ROAD
- 58+35.7 BURTON FLAT DEEP UNIT 35 WELLPAD 1 ACCESS ROAD
- 63+07.3 SECTION LINE



HORIZON ROW LLC
Drawn for:
devon
Drawn by: JEANNIE PERRY
Date: 03/29/2021

DEVON ENERGY PRODUCTION COMPANY, L.P.
BURTON FLAT DEEP UNIT 35-26
PRIMARY ACCESS ROAD
PROPOSED 30' EASEMENT
ON THE PROPERTY OF
BUREAU OF LAND MANAGEMENT
SECTION 35, T20S-R28E, N.M.P.M.

LINE NUMBER: 7670094R
WBS NUMBER: XX-140136.01.SLC
SCALE: 1" = 1000'
REVISIONS:
DATE SURVEY: 3/2021

**SECTION 35, T20S-R28E, N.M.P.M.,
EDDY COUNTY, NEW MEXICO**

ACCESS ROAD PLAT

LEGAL DESCRIPTION

FOR

DEVON ENERGY PRODUCTION COMPANY, L.P.

BUREAU OF LAND MANAGEMENT

30' EASEMENT DESCRIPTION:

BEING an easement thirty (30) feet in width lying fifteen (15) feet on the right side and fifteen (15) feet on the left side of the survey centerline described below, being out of the southwest quarter (SW ¼) and the northwest quarter (NW ¼) of Section 35, Township 20 South, Range 28 East, N.M.P.M., Eddy County, New Mexico, and being out of a parcel of land owned by the Bureau of Land Management. Said centerline of easement being more particularly described as follows:

Commencing from a 3" iron pipe w/BC found for the southwest corner of Section 35;

Thence N 89°57'29" E, a distance of 1761.73' to the **Point of Beginning** of this easement having coordinates of Northing=553930.63 feet, Easting=597380.89 feet, and continuing the following courses;

Thence N 00°06'33" W a distance of 2502.97' to an angle point;

Thence N 00°41'41" W a distance of 1997.68' to an angle point;

Thence N 09°25'11" E a distance of 198.28' to an angle point;

Thence N 00°13'57" W a distance of 606.51' to the **Point of Ending** having coordinates of Northing=559233.23 feet, Easting=597381.89 feet, from said point a 1" iron pipe w/BC found for the north quarter corner of Section 35, T20S-R28E, N.M.P.M., Eddy County, New Mexico bears N 89°51'48" E a distance of 900.72', covering **5305.44' or 321.54 rods** and having an area of **3.65 acres**.

NOTES:

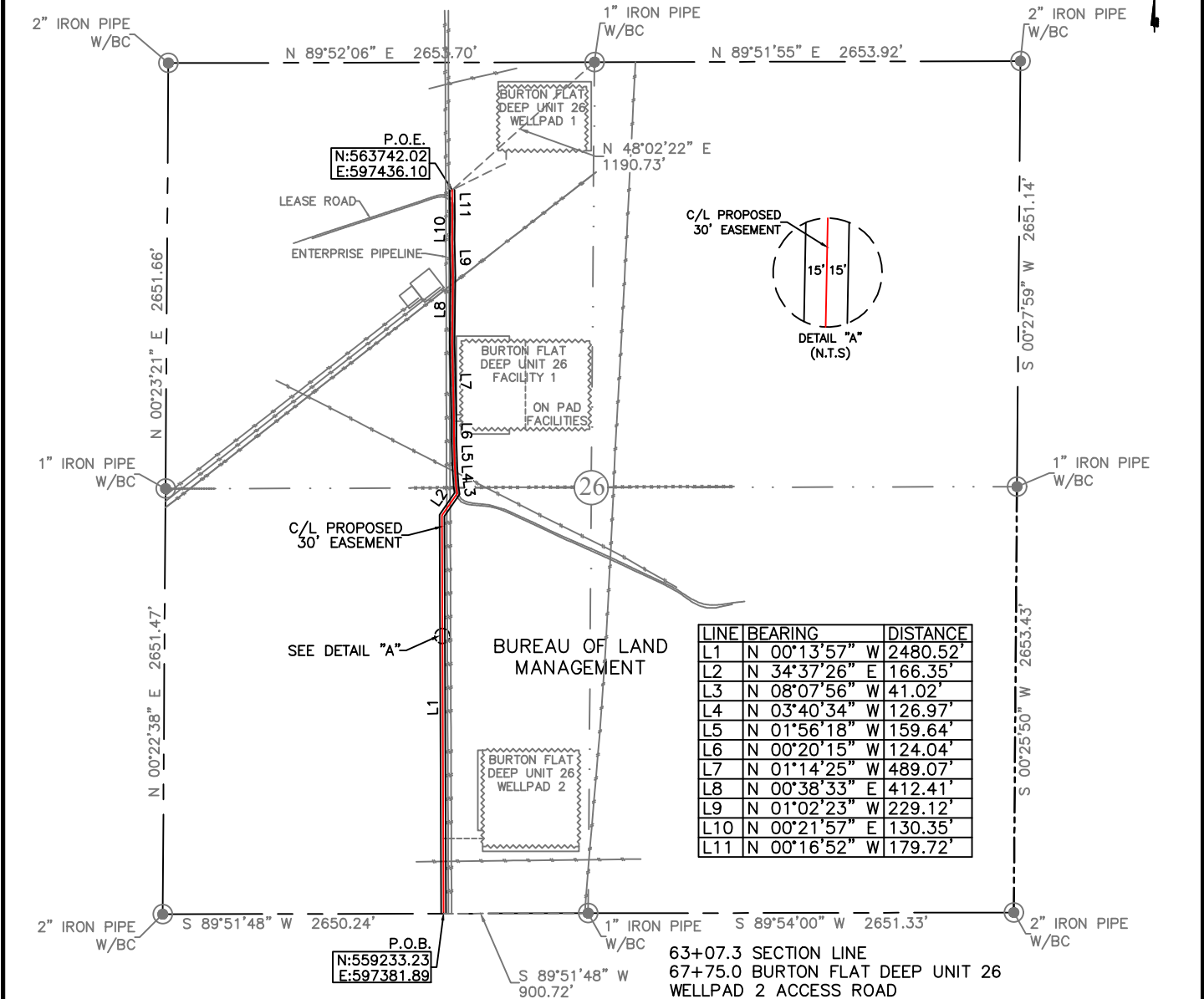
Bearings, distances and coordinates shown herein are based on New Mexico State Plane Coordinate System, NAD 83, East Zone 3001, US Survey Feet, all distances are grid.

I, B.L. Laman, New Mexico PLS No. 22404, hereby certify this survey to reflect an actual survey made on the ground under my supervision. This survey meets the minimum standards for surveying in New Mexico.

B.L. Laman PLS 22404
Date Signed: 04/01/2021
Horizon Row, LLC
P.O. Box 548, Dry Creek, LA
(903) 388-3045 70637
Employee of Horizon Row, LLC



EXHIBIT "A"
ACCESS ROAD PLAT
SECTION 26, T20S-R28E, N.M.P.M.
EDDY COUNTY, NEW MEXICO



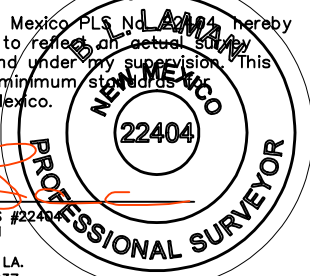
LINE	BEARING	DISTANCE
L1	N 00°13'57" W	2480.52'
L2	N 34°37'26" E	166.35'
L3	N 08°07'56" W	41.02'
L4	N 03°40'34" W	126.97'
L5	N 01°56'18" W	159.64'
L6	N 00°20'15" W	124.04'
L7	N 01°14'25" W	489.07'
L8	N 00°38'33" E	412.41'
L9	N 01°02'23" W	229.12'
L10	N 00°21'57" E	130.35'
L11	N 00°16'52" W	179.72'

- 63+07.3 SECTION LINE
- 67+75.0 BURTON FLAT DEEP UNIT 26 WELLPAD 2 ACCESS ROAD
- 82+60.8 BURIED PIPELINE
- 88+40.0 BURIED PIPELINE
- 88+72.0 EXISTING FLOWLINE
- 88+76.0 BURIED PIPELINE
- 89+47.2 EDGE OF ROAD
- 89+92.2 CATTLE GUARD
- 90+92.0 BURIED PIPELINE
- 94+05.9 BURTON FLAT DEEP UNIT 26 FACILITY 1
- 102+62.0 BURIED PIPELINE
- 107+76.4 EDGE OF ROAD
- 108+46.5 P.O.E./BURTON FLAT DEEP UNIT 26 WELLPAD 1 ACCESS ROAD

30' EASEMENT AREA = 3.13 ACRE(S)
4539.21 FEET OR 275.10 RODS

SEE THE ATTACHED LEGAL DESCRIPTION
Note: All bearings recited herein are based on the New Mexico State Plane Coordinate System, NAD 83, New Mexico East Zone 3001, US Survey Feet, all distances are grid.

I, B.L. Laman, New Mexico Professional Surveyor, hereby certify this survey to reflect an actual survey made on the ground under my supervision. This survey meets the minimum standards for surveying in New Mexico.

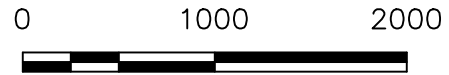


B.L. Laman
Date Signed: 04-01-2021
Horizonrow, LLC
P.O. Box 548, Dry Creek, LA.
(903) 388-3045 70637
Employee of Horizonrow, LLC

HORIZON ROW LLC
Drawn for: **devon**
Drawn by: JEANNIE PERRY
Date: 03/29/2021

DEVON ENERGY PRODUCTION COMPANY, L.P.
BURTON FLAT DEEP UNIT 35-26
PRIMARY ACCESS ROAD
PROPOSED 30' EASEMENT
ON THE PROPERTY OF
BUREAU OF LAND MANAGEMENT
SECTION 26, T20S-R28E, N.M.P.M.

LINE NUMBER: 7670094R
WBS NUMBER: XX-140136.01.SLC
SCALE: 1" = 1000'
REVISIONS:
DATE SURVEY: 3/2021



**SECTION 26, T20S-R28E, N.M.P.M.,
EDDY COUNTY, NEW MEXICO**

ACCESS ROAD PLAT

LEGAL DESCRIPTION

FOR

DEVON ENERGY PRODUCTION COMPANY, L.P.

BUREAU OF LAND MANAGEMENT

30' EASEMENT DESCRIPTION:

BEING an easement thirty (30) feet in width lying fifteen (15) feet on the right side and fifteen (15) feet on the left side of the survey centerline described below, being out of the southwest quarter (SW ¼) and the northwest quarter (NW ¼) of Section 26, Township 20 South, Range 28 East, N.M.P.M., Eddy County, New Mexico, and being out of a parcel of land owned by the Bureau of Land Management. Said centerline of easement being more particularly described as follows:

Commencing from a 1" iron pipe w/BC found for the south quarter corner of Section 26;

Thence S 89°51'48" W, a distance of 900.72' to the **Point of Beginning** of this easement having coordinates of Northing=559233.23 feet, Easting=597381.89 feet, and continuing the following courses;

Thence N 00°13'57" W a distance of 2480.52' to an angle point;

Thence N 34°37'26" E a distance of 166.35' to an angle point;

Thence N 08°07'56" W a distance of 41.02' to an angle point;

Thence N 03°40'34" W a distance of 126.97' to an angle point;

Thence N 01°56'18" W a distance of 159.64' to an angle point;

Thence N 00°20'15" W a distance of 124.04' to an angle point;

Thence N 01°14'25" W a distance of 489.07' to an angle point;

Thence N 00°38'33" E a distance of 412.41' to an angle point;

Thence N 01°02'23" W a distance of 229.12' to an angle point;

Thence N 00°21'57" E a distance of 130.35' to an angle point;

Thence N 00°16'52" W a distance of 179.72' to the **Point of Ending** having coordinates of Northing=563742.02 feet, Easting=597436.10 feet, from said point a 1" iron pipe w/BC found for the north quarter corner of Section 26, T20S-R28E, N.M.P.M., Eddy County, New Mexico bears N 48°02'22" E a distance of 1190.73', covering **4539.21' or 275.10 rods** and having an area of **3.13 acres**.

NOTES:

Bearings, distances and coordinates shown herein are based on New Mexico State Plane Coordinate System, NAD 83, East Zone 3001, US Survey Feet, all distances are grid.

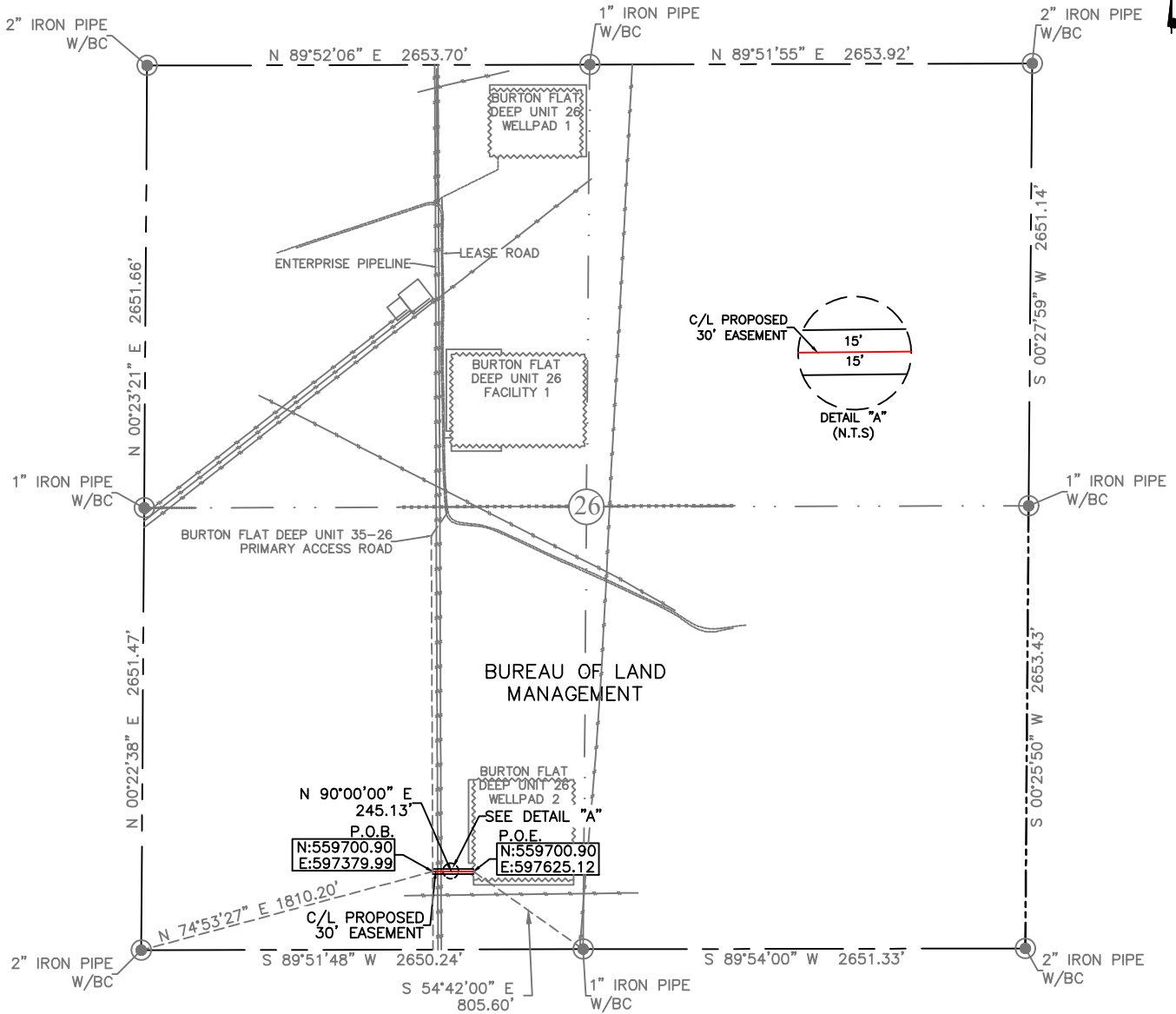
I, B.L. Laman, New Mexico PLS No. 22404, hereby certify this survey to reflect an actual survey made on the ground under my supervision. This survey meets the minimum standards for surveying in New Mexico.

B.L. Laman

B.L. Laman PLS 22404
Date Signed: 04/01/2021
Horizon Row, LLC
P.O. Box 548, Dry Creek, LA
(903) 388-3045 70637
Employee of Horizon Row, LLC



EXHIBIT "A"
ACCESS ROAD PLAT
SECTION 26, T20S-R28E, N.M.P.M.
EDDY COUNTY, NEW MEXICO

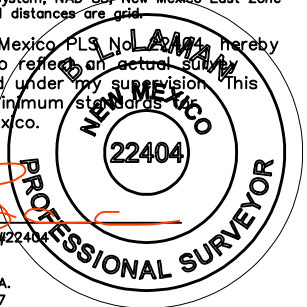


30' EASEMENT AREA = 0.169 ACRE(S)
245.13 FEET OR 14.86 RODS

- 0+00.0 P.O.B./BURTON FLAT DEEP UNIT 35-26 PRIMARY ACCESS ROAD
- 0+27.3 EXISTING FLOWLINE
- 0+30.5 BURIED ENTERPRISE GAS PIPELINE
- 0+50.4 BURIED ENTERPRISE GAS PIPELINE
- 2+45.1 P.O.E./BURTON FLAT DEEP UNIT 26 WELLPAD 2

SEE THE ATTACHED LEGAL DESCRIPTION
Note: All bearings recited herein are based on the New Mexico State Plane Coordinate System, NAD 83, New Mexico East Zone 3001, US Survey Feet, all distances are grid.

I, B.L. Laman, New Mexico Professional Surveyor, hereby certify this survey to reflect an actual survey made on the ground under my supervision. This survey meets the minimum standards for surveying in New Mexico.



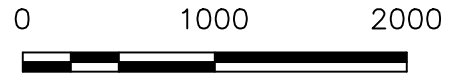
B.L. Laman
Date Signed: 04-01-2021
Horizonrow, LLC
P.O. Box 548, Dry Creek, LA.
(903) 388-3045 70637
Employee of Horizonrow, LLC

HORIZON ROW LLC

Drawn for:

Drawn by: JEANNIE PERRY
Date: 03/25/2021

DEVON ENERGY PRODUCTION COMPANY, L.P.	LINE NUMBER: 7670096R
BURTON FLAT DEEP UNIT 26 WELLPAD 2 ACCESS ROAD	WBS NUMBER: XX-140136.01.SLC
PROPOSED 30' EASEMENT ON THE PROPERTY OF BUREAU OF LAND MANAGEMENT	SCALE: 1" = 1000'
SECTION 26, T20S-R28E, N.M.P.M.	REVISIONS: DATE SURVEY: 3/2021



**SECTION 26, T20S-R28E, N.M.P.M.,
EDDY COUNTY, NEW MEXICO**

ACCESS ROAD PLAT

LEGAL DESCRIPTION

FOR

DEVON ENERGY PRODUCTION COMPANY, L.P.

BUREAU OF LAND MANAGEMENT

30' EASEMENT DESCRIPTION:

BEING an easement thirty (30) feet in width lying fifteen (15) feet on the right side and fifteen (15) feet on the left side of the survey centerline described below, being out of the southwest quarter (SW ¼) of Section 26, Township 20 South, Range 28 East, N.M.P.M., Eddy County, New Mexico, and being out of a parcel of land owned by the Bureau of Land Management. Said centerline of easement being more particularly described as follows:

Commencing from a 2" iron pipe w/BC found for the southwest corner of Section 26;

Thence N 74°53'27" E, a distance of 1810.20' to the **Point of Beginning** of this easement having coordinates of Northing=559700.90 feet, Easting=597379.99 feet, and continuing the following courses;

Thence N 90°00'00" E a distance of 245.13' to the **Point of Ending** having coordinates of Northing=559700.90 feet, Easting=597625.12 feet, from said point a 1" iron pipe w/BC found for the south quarter corner of Section 26, T20S-R28E, N.M.P.M., Eddy County, New Mexico bears S 54°42'00" E a distance of 805.60', covering **245.13' or 14.86 rods** and having an area of **0.169 acres**.

NOTES:

Bearings, distances and coordinates shown herein are based on New Mexico State Plane Coordinate System, NAD 83, East Zone 3001, US Survey Feet, all distances are grid.

I, B.L. Laman, New Mexico PLS No. 22404, hereby certify this survey to reflect an actual survey made on the ground under my supervision. This survey meets the minimum standards for surveying in New Mexico.

B.L. Laman

B.L. Laman PLS 22404

Date Signed: 04/01/2021

Horizon Row, LLC

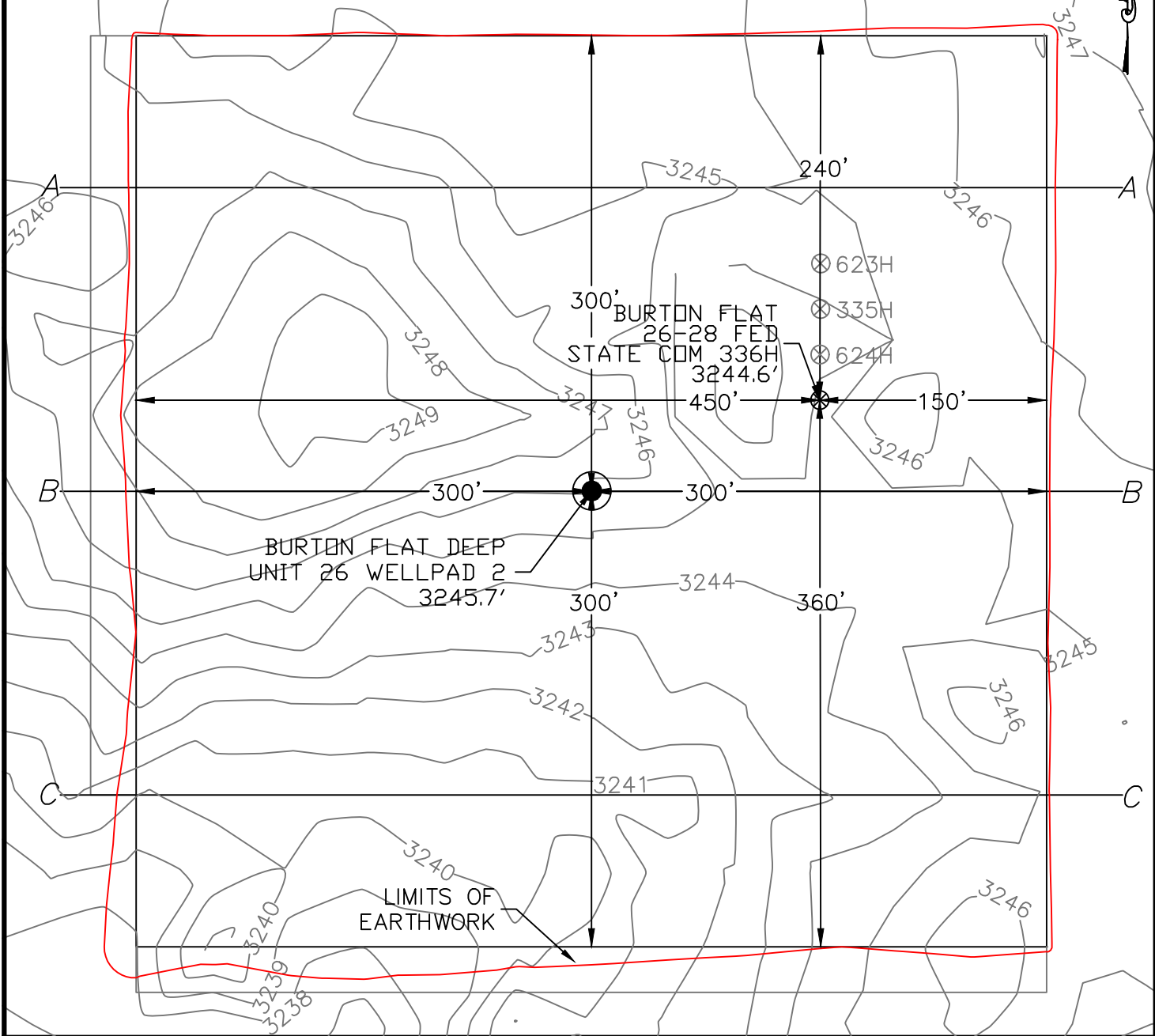
P.O. Box 548, Dry Creek, LA

(903) 388-3045 70637

Employee of Horizon Row, LLC



SECTION 26, TOWNSHIP 20 SOUTH, RANGE 28 EAST, N.M.P.M.
 EDDY COUNTY, STATE OF NEW MEXICO
 PLAN VIEW



DEVON ENERGY PRODUCTION COMPANY, L.P.
 BURTON FLAT 26-28 FED STATE COM 336H
 LOCATED 776 FT. FROM THE SOUTH LINE
 AND 2438 FT. FROM THE WEST LINE OF
 SECTION 26, TOWNSHIP 20 SOUTH,
 RANGE 28 EAST, N.M.P.M.
 EDDY COUNTY, STATE OF NEW MEXICO



EARTHWORK QUANTITIES FOR
 BURTON FLAT DEEP UNIT 26 WELLPAD 2

CUT	FILL	NET
12,556 CY	12,556 CY	0 CY

EARTHWORK QUANTITIES ARE ESTIMATED

HORIZON ROW LLC

DEVON ENERGY PRODUCTION CO., L.P.

Drawn by
 CHRIS MAAS

Date: 08/16/2021

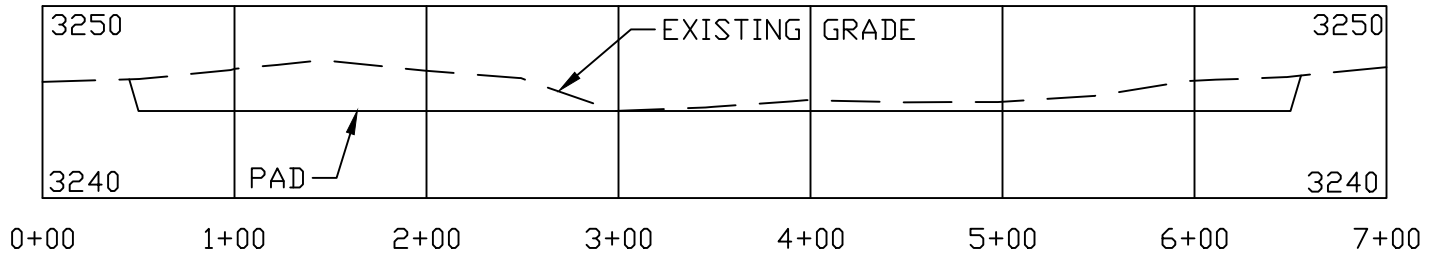
Drawn for:



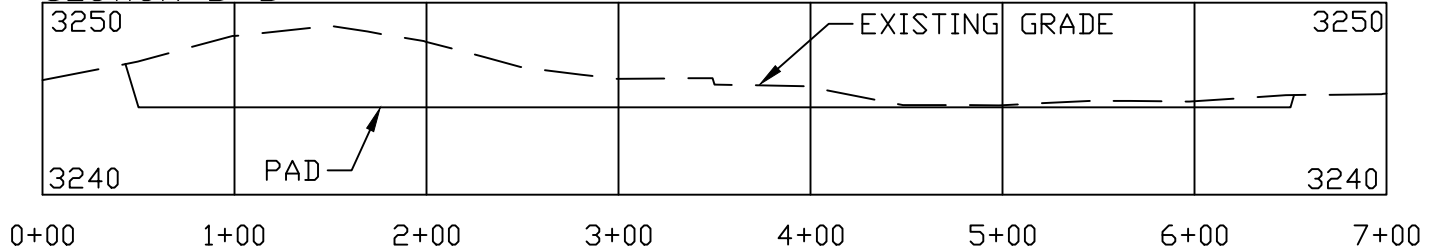
SECTION 26, TOWNSHIP 20 SOUTH, RANGE 28 EAST, N.M.P.M.
 EDDY COUNTY, STATE OF NEW MEXICO
 CROSS SECTIONS



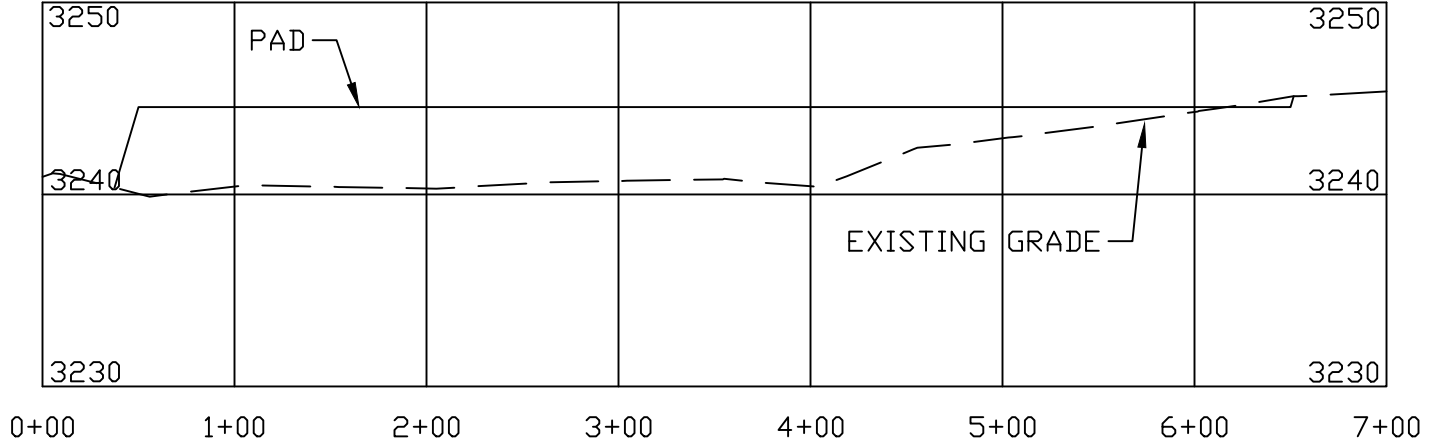
SECTION A-A



SECTION B-B



SECTION C-C



DEVON ENERGY PRODUCTION COMPANY, L.P.
 BURTON FLAT 26-28 FED STATE COM 336H
 LOCATED 776 FT. FROM THE SOUTH LINE
 AND 2438 FT. FROM THE WEST LINE OF
 SECTION 26, TOWNSHIP 20 SOUTH,
 RANGE 28 EAST, N.M.P.M.
 EDDY COUNTY, STATE OF NEW MEXICO

SCALE 1" = 100' HORIZONTAL
 SCALE 1" = 10' VERTICAL

EARTHWORK QUANTITIES FOR
 BURTON FLAT DEEP UNIT 26 WELLPAD 2

CUT	FILL	NET
12,556 CY	12,556 CY	0 CY

EARTHWORK QUANTITIES ARE ESTIMATED

HORIZON ROW LLC

DEVON ENERGY PRODUCTION CO., L.P.

Drawn by
 CHRIS MAAS

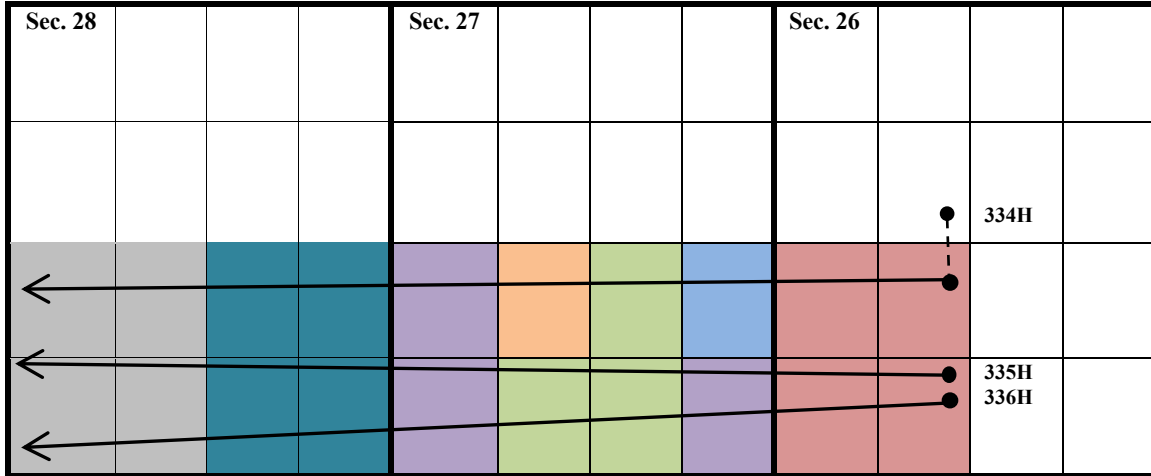
Date: 08/16/2021

Drawn for:




Exhibit "A-2"

SW/4 of Section 26, S/2 of Sections 27 & 28, T-20-S, R-28-E, Eddy County, New Mexico, Bone Spring Formation



Tract 1:
USA NMNM-108513
(160 acres)



Tract 2:
USA NMNM-0366691
(40 acres)



Tract 3:
USA NMNM-0560294
(120 acres)



Tract 4:
USA NMNM-0428854
(120 acres)



Tract 5:
USA NMNM-018219
(40 acres)



Tract 6:
ST NM L0-6322
(160 acres)



Tract 7:
ST NM VB-5931
(160 acres)



Burton Flat 26-28 Fed State Com 334H
SHL: Sec. 26-20S-28E 2,011' FNL & 2,518' FWL
BHL: Sec. 28-20S-28E 2,200' FSL & 20' FWL

Burton Flat 26-28 Fed State Com 335H
SHL: Sec. 26-20S-28E 836' FSL & 2,438' FWL
BHL: Sec. 28-20S-28E 1,310' FSL & 20' FWL

Burton Flat 26-28 Fed State Com 336H
SHL: Sec. 26-20S-28E 776' FSL & 2,438' FWL
BHL: Sec. 28-20S-28E 440' FSL & 20' FWL



Exhibit "A-2"
OWNERSHIP BREAKDOWN – Bone Spring formation
SW/4 of Section 26; S/2 of Section 27; S/2 of Section 28, Township 20 South, Range
28 East of Eddy County, NM
Burton Flat 26-28 Fed State Com 334H, 335H, 336H

TRACTS 1 and 6 OWNERSHIP (SW4 of Section 26-T20S-R28E, and SE4 of Section 28-T20S-R28E, being 320 acres)

Owner	Net Acres	Unit WI	Status
Devon Energy Production Company, L.P. 333 W. Sheridan Avenue Oklahoma City, OK 73102	291.653133	36.456642%	Committed
Claremont Corporation PO Box 3326 Tulsa, OK 74101	0.121261	0.015158%	Uncommitted
Davoil Inc. PO Box 122269 Fort Worth, TX 76121	0.861533	0.107692%	Uncommitted
GW Holdings Inc. (dba Great Western Drilling Ltd.) PO Box 1659 Midland, TX 79702	1.563677	0.195460%	Uncommitted
Javelina Partners 616 Texas Street Fort Worth, TX 76102	3.233616	0.404202%	Committed
Redfern Enterprises Inc. PO Box 2127 Midland, TX 79702	1.134944	0.141868%	Uncommitted
Sabinal Energy, LLC 1780 Hughes Landing Blvd., Suite 1200 The Woodlands, TX 77380	17.613715	2.201714%	Uncommitted
Sieb Resources PO Box 1107 Richmond, TX 77046	0.584502	0.073063%	Uncommitted
Zorro Partners, Ltd. 616 Texas Street Fort Worth, TX 76102	3.233616	0.404202%	Committed
TRACTS 1 and 6 TOTALS	320.00	40.00%	

TRACTS 2, 3, 4, and 5 OWNERSHIP (encompassing the entire S2 of Section 27-T20S-R28E, being 320 acres)

Owner	Net Acres	Unit WI	Status
Devon Energy Production Company, L.P. 333 W. Sheridan Avenue Oklahoma City, OK 73102	255.446208	31.930578%	Committed
Claremont Corporation PO Box 3326 Tulsa, OK 74101	0.1050464	0.013131%	Uncommitted
Davoil Inc. PO Box 122269 Fort Worth, TX 76121	0.7463008	0.093288%	Uncommitted
GW Holdings Inc. (dba Great Western Drilling Ltd.) PO Box 1659 Midland, TX 79702	1.3545312	0.169316%	Uncommitted
Javelina Partners 616 Texas Street Fort Worth, TX 76102	2.8011104	0.350139%	Committed
Redfern Enterprises Inc. PO Box 2127 Midland, TX 79702	0.9831424	0.122893%	Uncommitted
Sabinal Energy, LLC 1780 Hughes Landing Blvd., Suite 1200 The Woodlands, TX 77380	15.2578176	1.907227%	Uncommitted
Sieb Resources PO Box 1107 Richmond, TX 77046	0.5063232	0.063290%	Uncommitted
Zorro Partners, Ltd. 616 Texas Street Fort Worth, TX 76102	2.8011104	0.350139%	Committed
Antelope Energy Company, LLC 1801 Broadway, Suite 1550 Denver, CO 80202	8.00	1.00%	Uncommitted
Beth Barton 945 McKinney St., #12383 Houston, TX 77002	2.666666	0.333333%	Uncommitted
E. Cecile Martin 411 Meadowlake Drive Marble Falls, TX 78654	4.00	0.50%	Uncommitted

Freddie Jean Wheeler 1000 Cordvoa Place, #454 Santa Fe, NM 87505	4.00	0.50%	Uncommitted
Gail Gunn 354 Yancy Road Madison, AL 35758	2.666666	0.333333%	Uncommitted
Gilmore Resources, Inc. PO Box 577 Kimball, NE 69145	8.00	1.00%	Uncommitted
Hurt Properties, LP PO Box 1927 Abington, VA 24212	4.00	0.50%	Uncommitted
James R. Hurt PO Box 72 Odessa, TX 79760	4.00	0.50%	Uncommitted
Read B. Johnston 3114 W. Illinois Midland, TX 79701	2.66666	0.333333%	Uncommitted

TRACTS 2, 3, 4, and 5 TOTAL 320.00 40%

TRACT 7 OWNERSHIP (SW4 of Section 28-T20S-R28E, being 160 acres)

Owner	Net Acres	Unit WI	Status
EOG Resources Inc. 5509 Champions Drive Midland, TX 79706	144.00	18.00%	Uncommitted
OXY Y-1 Company 5 Greenway Plaza, Suite 110 Houston, TX 77046	16.00	2.00%	Uncommitted
TRACT 7 TOTAL	160.00	20.00%	

UNIT RECAPITULATION:**SW4 of Section 26; S2 of Section 27; S2 of Section 28 of T20S-R28E; being 800 acres.**

Devon Energy Production Company, L.P.	68.3872192%	WI
Claremont Corporation	0.028288%	WI
Davoil Inc.	0.200979%	WI
GW Holdings Inc. (dba Great Western Drilling Ltd.)	0.364776%	WI
Javelina Partners	0.754341%	WI
Redfern Enterprises Inc.	0.264761%	WI
Sabinal Energy, LLC	4.108942%	WI
Sieb Resources	0.136353%	WI
Zorro Partners, Ltd.	0.754341%	WI
Antelope Energy Company, LLC	1.00%	WI
Beth Barton	0.333333%	WI
E. Cecile Martin	0.50%	WI
Freddie Jean Wheeler	0.50%	WI
Gail Gunn	0.333333%	WI
Gilmore Resources, Inc.	1.00%	WI
Hurt Properties, LP	0.50%	WI
James R. Hurt	0.50%	WI
Read B. Johnston	0.333333%	WI
EOG Resources, Inc.	18.00%	WI
OXY Y-1 Company	2.00%	WI
UNIT TOTAL:	100%	WI

Overriding Royalty Owners

AARON HEIMKE
903 FRESHES LN
WOODBIDGE, VA 22191

ANN T TOLLEFSON REV LVG TRUST DTD
JUNE 7 2006 ANN TOLLEFSON TRUSTEE
PO BOX 639
STORY, WY 82842

ARD OIL LTD
PO BOX 101027
FORT WORTH, TX 76185

BARBARA L DUNIGAN LE LIFE ESTATE
THOMAS L DUNIGAN JR RMNDRMN
1000 CORDOVA PL NO 569
SANTA FE, NM 87505

BETH TROWBRIDGE CRAIG
5115 KIM LN
CHEYENNE, WY 82009

BRITT TROWBRIDGE
2509 23RD AVE SE
ROCHESTER, MN 55904

CHILDRENS HOSPITAL FOUNDATION
2201 BROADWAY FL6
OAKLAND, CA 94612

CHRISTOPHER C BYNUM SEP PROP
PO BOX 1550
HOUSTON, TX 77251

COLGATE ROYALTIES LP
300 N MARIENFIELD STE 1000
MIDLAND, TX 79701

CONNIE FONG DUNN
5511 N DELNO AVE
FRESNO, CA 93711

COYANOSA ROYALTIES LLC
1801 BROADWAY STE 1550
DENVER, CO 80202

CRM 2018 LP
PO BOX 51933
MIDLAND, TX 79710

DAWN LAFARA-WILLIAMS
800 E 11TH ST
EDMOND, OK 73034

DELMAR HUDSON LEWIS IRREV TRS
BANK OF AMERICA NA TRUSTEE
PO BOX 840738
DALLAS, TX 75284

EDWARD R HUDSON JR
616 TEXAS ST
FORT WORTH, TX 76102

ENPLAT III LLC
1200 SUMMIT AVE STE 350
FORT WORTH, TX 76102

ESTATE OF GWENDOLYN P RUTLEDGE
ALEXIS A SCOTT PERSONAL REP
28 SCOTT PL
SANTA FE, NM 87507

FRANCIS H HUDSON TTEE UTA 7894
LINDYS LIVING TRUST
215 W BANDERA RD STE 114-620
BOERNE, TX 78006

GENE EDWARD TROWBRIDGE III
AKA TREY TROWBRIDGE
50000 215TH AVE
PLAINVIEW, MN 55964

HUDSON NEW MEXICO MIN TRUST
616 TEXAS ST
FORT WORTH, TX 76102

JEANETTE PROBANDT TRUST
JEFFREY WILLIAM PROBANDT TTEE
PO BOX 5575
MIDLAND, TX 79704

JENNIFER A BYNUM TIGHE SEPARATE PROPERTY
2713 E CATHEDRAL ROCK DR
PHOENIX, AZ 85048

JOE B SCHUTZ
PO BOX 973
SANTA FE, NM 87504

JOHN GERARD FRANKOT JR REV LVG TR DTD 9-29-2014
JOHN GERARD FRANKOT JR TTEE
1940 VERBANIA DR
LAS VEGAS, NV 89134

JOHN HALAGAN
9 JEFFERSON
IRVINE, CA 92620

JOHN W GATES LLC
706 West Grand Street
ARTESIA, NM 88210

JORIE B LAMB REVOCABLE TRUST
JORIE B LAMB TTEE
6955 N DURANGO DR STE 1115-270
LAS VEGAS, NV 89149

JOSEPHINE T HUDSON TESTAMENTARY TR
FBO J TERRELL ARD FROST BANK TTEE
FOR ACCT WE032
PO BOX 1600
SAN ANTONIO, TX 78296

JUDITH A WEST
PO BOX 1948
CULLMAN, AL 35056

KATHLEEN M BYNUM SEP PROP
5323 MILLER AVE
DALLAS, TX 75206

LESLIE A MALLETT 2014 SEPERATE PROPERTY
TRUST LESLIE A MALLETT TTEE
5915 NW JACKSON CT
CAMAS, WA 98607

LISA HENDRICKS
8170 CASSIAN CT
LAS VEGAS, NV 89129

LORI JANZEN
196 HARTFORD DR
NEWPORT BEACH, CA 92660

MARCIA S MAYFIELD REV TRUST
MARCIA S MAYFIELD TR
9616 VICKSBURG AVE
LUBBOCK, TX 79424

MARGARET M PALM
311 GRANDVIEW PL
SAN ANTONIO, TX 78209

MARY CURTISS MAYFIELD
PO BOX 110915
BIG BEAR LAKE, CA 92315

NORBERT M MCCA
202 CROSSBOW RD
ARTESIA, NM 88210

OAKLAND SOCIETY FOR PREVENTION
OF CRUELTY OF ANIMALS
8323 BALDWIN ST
OAKLAND, CA 94609

PATRICIA BOYLE YOUNG
PO BOX 1639
SOLANA BEACH, CA 92075

PATRICIA MARR SEP PROP
4024 LA ADELITA DR
EL PASO, TX 79922

PENASCO PETROLEUM LLC
PO BOX 2292
ROSWELL, NM 88202

ROBERT THOMAS FRANKOT REV LVG TR DTD 10-08-2014
ROBERT THOMAS FRANKOT TTEE
7587 E PLACITA DE LA PROSA
TUCSON, AZ 85750

ROBERTA MCCAOW
202 CROSSBOW RD
ARTESIA, NM 88210

ROLLA R HINKLE III
PO BOX 2292
ROSWELL, NM 88202

RONALD L MARCUM & SYLVIA G MARCUM
4574 WEEPING WILLOW DR
EL PASO, TX 79922

ROSINA C SCHUTZ
22 BRILLIANT SKY DR
SANTA FE, NM 87508

SUDIE MARIE ADAMS
2351 WET PRONG RD
MULBERRY, TN 37359

TER-MACK LP
124 LARKSPUR LOOP
ALTO, NM 88312

THOMAS ALBERT FRANKOT REV LVG TR DTD 11-14-2014
THOMAS ALBERT FRANKOT TTEE
10644 LACE VINE ARBOR
LAS VEGAS, NV 89144

TYLER TROWBRIDGE
9514 CIVIC WAY APT 301
PROSPECT, KY 40059

WILDHORSE INTEREST LLC
218 N MAIN ST STE C
MIDLAND, TX 79705

WILLIAM EDWARD STEINMANN JR &
PATRICIA ANNE STEINMANN JOINT TENANTS
286 LINCOLN HILLS DR
ALTO, NM 88312

WINNIE HELEN HAYES
107 JADE CIRCLE
KNIGHTDALE, NC 27545



Devon Energy Production Company LP 405 552 8002 Phone
333 West Sheridan Avenue www.devonenergy.com
Oklahoma City, OK 73102

July 14, 2021

Claremont Corporation
PO Box 3226
Tulsa, OK 74101

RE: Well Proposals- Burton Flat 26-28 Fed Com 334H, 335H, 336H, 623H, and 624H
SW/4 of Section 26 & S/2 of Sections 27 and 28; all in 20S-28E
Eddy County, New Mexico

To whom it may concern:

Devon Energy Production Company, L.P. ("Devon"), as Operator, proposes to drill and complete the following five (5) wells:

- Burton Flat 26-28 Fed Com 334H as a horizontal well to an approximate landing TVD of 8,922', bottom hole TVD' of 8,683', and approximate TMD of 21,422' into the Bone Spring formation at an approximate SHL of 2,011' FNL and 2,518' FWL of Section 26-T20S-R28E and an approximate BHL of 2,200' FSL and 20' FWL of Section 28-T20S-R28E, Eddy County, New Mexico (collectively with all five proposed wells, the "Wells"). Enclosed for your review is Devon's AFE, indicating drilling costs, completion costs, and overall completed well costs.
- Burton Flat 26-28 Fed Com 335H as a horizontal well to an approximate landing TVD of 8,872', bottom hole TVD' of 8,607', and approximate TMD of 21,372' into the Bone Spring formation at an approximate SHL of 836' FSL and 2,438' FWL of Section 26-T20S-R28E and an approximate BHL of 1,310' FSL and 20' FWL of Section 28-T20S-R28E, Eddy County, New Mexico (collectively with all five proposed wells, the "Wells"). Enclosed for your review is Devon's AFE, indicating drilling costs, completion costs, and overall completed well costs.
- Burton Flat 26-28 Fed Com 336H as a horizontal well to an approximate landing TVD of 8,922', bottom hole TVD' of 8,699', and approximate TMD of 21,422' into the Bone Spring formation at an approximate SHL of 776' FSL and 2,438' FWL of Section 26-T20S-R28E and an approximate BHL of 440' FSL and 20' FWL of Section 28-T20S-R28E, Eddy County, New Mexico (collectively with all five proposed wells, the "Wells"). Enclosed for your review is Devon's AFE, indicating drilling costs, completion costs, and overall completed well costs.
- Burton Flat 26-28 Fed Com 623H as a horizontal well to an approximate landing TVD of 9,128', bottom hole TVD' of 8,876', and approximate TMD of 21,628' into the Wolfcamp formation at an approximate SHL of 866' FSL and 2,438' FWL of Section 26-T20S-R28E and an approximate BHL of 1,870' FSL and 20' FWL of Section 28-T20S-R28E, Eddy County, New Mexico (collectively with all five proposed wells, the "Wells"). Enclosed for your review is Devon's AFE, indicating drilling costs, completion costs, and overall completed well costs.



July 14, 2021
Page 2

- Burton Flat 26-28 Fed Com 624H as a horizontal well to an approximate landing TVD of 9,140', bottom hole TVD' of 8,888', and approximate TMD of 21,640' into the Wolfcamp formation at an approximate SHL of 806' FSL and 2,438' FWL of Section 26-T20S-R28E and an approximate BHL of 875' FSL and 20' FWL of Section 28-T20S-R28E, Eddy County, New Mexico (collectively with all five proposed wells, the "Wells"). Enclosed for your review is Devon's AFE, indicating drilling costs, completion costs, and overall completed well costs.

Devon reserves the right to modify the locations and drilling plans described above in order to address surface and subsurface concerns. Devon will advise of any such modifications.

Each of the Wells will be drilled within a horizontal spacing unit that includes lands lying outside the boundaries of the Burton Flat Deep Unit ("BFDU") with lands lying within the boundaries of the BFDU. Since a portion of the wellbore lateral will traverse lands lying outside the boundaries of the BFDU, the Unit Operating Agreement dated July 1, 1972 for the BFDU is not applicable. Consequently, Devon proposes that the parties enter into a new Operating Agreement covering the SW/4 of Section 26 and the S/2 of Sections 27 and 28, T20S-R28E, Eddy County, New Mexico limited the Bone Spring and Wolfcamp formations. This new Operating Agreement would only apply to wellbores that traverse lands outside and inside the boundaries of the BFDU. Any wellbores that traverse lands lying totally within the boundaries of the BFDU would still be governed by the Unit Operating Agreement dated July 1, 1972.

In order to develop this horizontal spacing unit, Devon must have a voluntary agreement (such as the new Operating Agreement) or a compulsory pooling order in place for each working interest owner. If a voluntary agreement cannot be reached within 30 days of receipt of this letter, Devon will apply to the New Mexico Oil Conversation Division for an order pooling your interest into the horizontal spacing unit for the Wells, if uncommitted at such time.

Please indicate your election to participate in the drilling and completion of each of the Wells in the spaces provided below, within 30 days of receipt, by signing and returning one (1) copy of this letter and AFE, along with your well data requirements sheet. A Communization Agreement for said Wells will be supplied for your review and execution at a later date.

If your election is to participate, a copy of the new Operating Agreement and a cash call invoice will be sent following receipt of a timely election.

I understand this is a unique scenario that may elicit a lot of questions, so please do not hesitate to contact me at (405) 552-8002 or via email at Andy.Bennett@dvn.com if you have any questions concerning this proposal.

Very truly yours,

Devon Energy Production Company, L.P.



Andy Bennett, CPL
Senior Staff Landman

July 14, 2021
Page 3

Claremont Corporation:

_____ **To Participate** in the proposal of the Burton Flat 26-28 Fed Com 334H

_____ **Not To Participate** in the proposal of the Burton Flat 26-28 Fed Com 334H

_____ **To Participate** in the proposal of the Burton Flat 26-28 Fed Com 335H

_____ **Not To Participate** in the proposal of the Burton Flat 26-28 Fed Com 335H

_____ **To Participate** in the proposal of the Burton Flat 26-28 Fed Com 336H

_____ **Not To Participate** in the proposal of the Burton Flat 26-28 Fed Com 336H

_____ **To Participate** in the proposal of the Burton Flat 26-28 Fed Com 623H

_____ **Not To Participate** in the proposal of the Burton Flat 26-28 Fed Com 623H

_____ **To Participate** in the proposal of the Burton Flat 26-28 Fed Com 624H

_____ **Not To Participate** in the proposal of the Burton Flat 26-28 Fed Com 624H

Agreed to and Accepted this _____ day of _____, 2021.

Claremont Corporation:

By: _____

Title: _____



Devon Energy Production Company LP 405 552 8002 Phone
333 West Sheridan Avenue www.devonenergy.com
Oklahoma City, OK 73102

May 20, 2021

EOG Resources Inc.
Attn: Laci Stretcher
5509 Champions Drive
Midland, TX 79706

RE: Well Proposals- Burton Flat 26-28 Fed Com 334H, 335H, 336H, 623H, and 624H
SW/4 of Section 26 & S/2 of Sections 27 and 28; all in 20S-28E
Eddy County, New Mexico

Ms. Stretcher:

Devon Energy Production Company, L.P. ("Devon"), as Operator, proposes to drill and complete the following five (5) wells:

- Burton Flat 26-28 Fed Com 334H as a horizontal well to an approximate landing TVD of 8,922', bottom hole TVD' of 8,683', and approximate TMD of 21,422' into the Bone Spring formation at an approximate SHL of 2,011' FNL and 2,518' FWL of Section 26-T20S-R28E and an approximate BHL of 2,200' FSL and 20' FWL of Section 28-T20S-R28E, Eddy County, New Mexico (collectively with all three proposed wells, the "Wells"). Enclosed for your review is Devon's AFE, indicating drilling costs, completion costs, and overall completed well costs.
- Burton Flat 26-28 Fed Com 335H as a horizontal well to an approximate landing TVD of 8,872', bottom hole TVD' of 8,607', and approximate TMD of 21,372' into the Bone Spring formation at an approximate SHL of 836' FSL and 2,438' FWL of Section 26-T20S-R28E and an approximate BHL of 1,310' FSL and 20' FWL of Section 28-T20S-R28E, Eddy County, New Mexico (collectively with all three proposed wells, the "Wells"). Enclosed for your review is Devon's AFE, indicating drilling costs, completion costs, and overall completed well costs.
- Burton Flat 26-28 Fed Com 336H as a horizontal well to an approximate landing TVD of 8,922', bottom hole TVD' of 8,699', and approximate TMD of 21,422' into the Bone Spring formation at an approximate SHL of 776' FSL and 2,438' FWL of Section 26-T20S-R28E and an approximate BHL of 440' FSL and 20' FWL of Section 28-T20S-R28E, Eddy County, New Mexico (collectively with all three proposed wells, the "Wells"). Enclosed for your review is Devon's AFE, indicating drilling costs, completion costs, and overall completed well costs.
- Burton Flat 26-28 Fed Com 623H as a horizontal well to an approximate landing TVD of 9,128', bottom hole TVD' of 8,876', and approximate TMD of 21,628' into the Wolfcamp formation at an approximate SHL of 866' FSL and 2,438' FWL of Section 26-T20S-R28E and an approximate BHL of 1,870' FSL and 20' FWL of Section 28-T20S-R28E, Eddy County, New Mexico (collectively with all three proposed wells, the "Wells"). Enclosed for your review is Devon's AFE, indicating drilling costs, completion costs, and overall completed well costs.

May 20, 2021
Page 2

- Burton Flat 26-28 Fed Com 624H as a horizontal well to an approximate landing TVD of 9,140', bottom hole TVD' of 8,888', and approximate TMD of 21,640' into the Wolfcamp formation at an approximate SHL of 806' FSL and 2,438' FWL of Section 26-T20S-R28E and an approximate BHL of 875' FSL and 20' FWL of Section 28-T20S-R28E, Eddy County, New Mexico (collectively with all three proposed wells, the "Wells"). Enclosed for your review is Devon's AFE, indicating drilling costs, completion costs, and overall completed well costs.

Devon reserves the right to modify the locations and drilling plans described above in order to address surface and subsurface concerns. Devon will advise of any such modifications.

Devon is proposing to drill the Wells under the terms of the modified 2015 AAPL form of Operating Agreement ("JOA"). The JOA will be supplied to those parties interested in participating. The JOA will have the following general provisions:

- Devon Energy Production Company, L.P. named as Operator
- Contract Area: SW/4 of Section 26 and the S/2 of Sections 27 and 28, T20S-R28E, Eddy County, NM
- 100/300% Non-Consenting Penalty
- Overhead rates of \$8,000 DWR/\$800 PWR

Please indicate your election to participate in the drilling and completion of the Wells in the spaces provided below, within 30 days of receipt, by signing and returning one (1) copy of this letter and AFE, along with your well data requirements sheet. A Communization Agreement for said Wells will be supplied for your review and execution at a later date.

If your election is to participate, a cash call invoice will be sent following receipt of a timely election.

If an agreement cannot be reached within 30 days of receipt of this letter by all parties, Devon will apply to the New Mexico Oil Conversation Division for compulsory pooling of your interest into a spacing unit for the Wells, if uncommitted at such time.

Please do not hesitate to contact me at (405) 552-8002 or via email at Andy.Bennett@dvn.com if you have any questions concerning this proposal.

Very truly yours,

Devon Energy Production Company, L.P.



Andy Bennett, CPL
Senior Staff Landman

May 20, 2021
Page 3

EOG Resources Inc:

_____ **To Participate** in the proposal of the Burton Flat 26-28 Fed Com 334H

_____ **Not To Participate** in the proposal of the Burton Flat 26-28 Fed Com 334H

_____ **To Participate** in the proposal of the Burton Flat 26-28 Fed Com 335H

_____ **Not To Participate** in the proposal of the Burton Flat 26-28 Fed Com 335H

_____ **To Participate** in the proposal of the Burton Flat 26-28 Fed Com 336H

_____ **Not To Participate** in the proposal of the Burton Flat 26-28 Fed Com 336H

_____ **To Participate** in the proposal of the Burton Flat 26-28 Fed Com 623H

_____ **Not To Participate** in the proposal of the Burton Flat 26-28 Fed Com 623H

_____ **To Participate** in the proposal of the Burton Flat 26-28 Fed Com 624H

_____ **Not To Participate** in the proposal of the Burton Flat 26-28 Fed Com 624H

Agreed to and Accepted this _____ day of _____, 2021.

EOG Resources Inc.

By: _____

Title: _____

Chronology of Contacts between Devon Energy Production Company, L.P. (“Devon”) and the Uncommitted Interest Owners in Case No. 22185, 22186, 22187, 22188, 22189 & 22190:

1. Well Proposal Letter Burton Flat 26-28 Fed State Com 331H-336H and 621H-624H Wells from Devon to all the working interest owners in May and July of 2021 (Exhibit A-3).
2. Initial email with discussion of agreements/drafts between Devon Energy Production Company, L.P. and the working interest owners, occurred in May and July 2021, following the mailing of the proposal letter.
3. Follow up email and phone call efforts with working interest owners, in July through September 2021, were not reciprocated and the interests remained uncommitted. Some working interest owners, such as Sabinal and ConocoPhillips, among others, have indicated a desire to enter into a mutually agreeable Joint Operating Agreement, and Devon is in negotiations with those owners as we speak.
4. Emailed with Sabinal Energy, LLC on September 30, 2021. They responded that they have entered an appearance in the Cases, but do not object to the Cases moving forward on October 7, 2021.



**STATE OF NEW MEXICO
ENERGY, MINERALS AND NATURAL RESOURCES DEPARTMENT
OIL CONSERVATION DIVISION**

**APPLICATIONS OF DEVON ENERGY PRODUCTION
COMPANY, L.P., FOR A HORIZONTAL SPACING UNIT
AND COMPULSORY POOLING, EDDY COUNTY, NEW MEXICO**

Case No. 22189

AFFIDAVIT OF ANDY D. BENNETT

STATE OF OKLAHOMA)
) ss.
COUNTY OF OKLAHOMA)

I, being duly sworn on oath, state the following:

1. I am over the age of eighteen years and have the capacity to execute this Affidavit, which is based on my personal knowledge.

2. I am employed as a Senior Staff Landman with Devon Energy Production Company, L.P. (“Devon”), and I am familiar with the subject application and the lands involved. My credentials as an expert witness in petroleum land matters have been accepted by the New Mexico Oil Conservation Division (“Division”) and made a matter of record.

3. This affidavit is submitted in connection with the filing by Devon of the above-referenced spacing and compulsory pooling application pursuant to 19.15.4.12.A(1).

4. Devon seeks an order pooling all uncommitted mineral interest in the Wolfcamp formation (WC Burton Flat Upper Wolfcamp; Pool Code: 98315) underlying a standard 400-acre, more or less, spacing and proration unit comprised of the N/2 SW/4 of Section 26 and the N/2 S/2 of Sections 27 and 28, Township 20 South, Range 28 East, NMPM, Eddy County, New Mexico.



5. Under Case No. 22189, Devon seeks to dedicate to the unit the **Burton Flat 26-28 Fed State Com 623H Well**, as an initial well. The **Burton Flat 26-28 Fed State Com 623H Well** (API 30-015-pending), to be horizontally drilled from a surface location in the SE/4 SW/4 (Unit N) of Section 26, to a bottom hole location in the NW/4 SW/4 (Unit L) of Section 28; approximate TVD of 9,128'; approximate TMD of 21,628'; FTP in Section 26: approximately 1,870' FSL, 2,552' FWL; LTP in Section 28: approximately 1,870' FSL, 100' FWL.

6. The proposed C-102 for the well is attached as **Exhibit A-1**.

7. A general location plat outlining the unit being pooled is attached hereto as **Exhibit A-2**, which shows the location of the proposed well within the unit. The location of the well is orthodox and meets the Division's offset requirements for horizontal wells under statewide rules.

8. The parties being pooled, the nature of their interests, and their last known addresses are listed on **Exhibit A-2** attached hereto. **Exhibit A-2** includes information regarding working interest owners and overriding royalty interest owner.

9. There are no depth severances in the Wolfcamp formation in this acreage.

10. I provided the law firm of Abadie & Schill P.C. a list of names and addresses for the uncommitted ORRI owners shown on **Exhibit A-2**. In compiling these addresses, I conducted a diligent search of the public records in Eddy County, New Mexico, where the well is located, including phone directories and did computer searches to locate the contact information for parties entitled to notice. Fourteen mailings to ORRI owners are still listed as in-transit, therefore the locations cannot yet be confirmed for: Aaron Heimke, Britt Trowbridge, Christopher C Bynum Sep Prop, Estate of Gwendolyn P Rutledge Alexis A Scott Personal Rep, John Halagan, Jorie B Lamb Revocable Trust Jorie B Lamb TTEE, Kathleen M Bynum Sep Pro, Mary Curtiss Mayfield, Patricia Marr Sep Prop, Robert Thomas Frankot Rev Lvg Tr DTD 10-08-2014 Robert Thomas

Frankot TTEE, Rosina C Schutz, Sudie Marie Adams, Ter-Mack LP, and Tyler Trowbridge. Devon published notice in the Carlsbad Current Argus, a newspaper of general circulation in Eddy County, New Mexico, to account for any unlocatable parties and cover any contingencies regarding notice.

11. Devon has made a good faith effort to negotiate with the interest owners, but has been unable to obtain, voluntary agreement from all interest owners to participate in the drilling of the well or in the commitment of their interests to the well for its development within the proposed horizontal spacing unit. **Exhibit A-4** provides a chronology and history of contacts with the owners.

12. The interest owners being pooled have been contacted regarding the proposed well but have failed or refused to voluntarily commit their interest in the well. However, Devon has been in ongoing discussions with some of the interest owners to voluntarily enter into a Joint Operating Agreement (JOA). A number of major working interest owners have expressed their willingness to enter the JOA as proposed; others currently are working with us to consider changes. If a mutually agreeable JOA is reached between Devon and another interest owner or owners, Devon requests that the voluntary agreement become operative and supersede the Division's order for said parties, except to the extent the Division deems it necessary to maintain spacing criteria for the purpose of conservation, the prevention of waste, and protection of correlative rights.

13. **Exhibit A-3** is a sample proposal letter which includes the AFEs for the proposed well. The estimated cost of the well set forth in the AFEs is fair, reasonable, and comparable to the costs of other wells of similar depths and lengths drilled in this area of New Mexico.

14. Devon requests overhead and administrative rates of \$8,000/month for drilling the well and \$800/month for producing the well. These rates are fair and comparable to the rates charged by

other operators for wells of this type in this area of southeastern New Mexico. Devon requests that these rates be adjusted periodically as provided in the COPAS Accounting Procedure.

15. Devon requests the maximum cost, plus 200% risk charge be assessed against non-consenting working interest owners to the extent needed.

16. Devon requests that it be designated operator of the unit and well.

17. Special considerations for this particular case: As described herein, this well has a proposed unit for pooling that traverses the N/2 SW/4 of Section 26 and the N/2 S/2 of Sections 27 and 28; therefore, the unit proposed to the Division in the above-referenced case describes the entire 400-acre, more or less, unit for purposes of notice to the parties of the size and scope of the unit, pursuant to NMAC 19.15.4.9A, which Devon respectfully submits was satisfied, and for purposes of determining prevention of waste and the protection of correlative rights in the 400-acre standard unit under consideration. The unit itself encompasses both lands that are part of a Federal Exploratory Unit (FEU) and lands that are outside the FEU, to create a "Straddle Comm" unit for the well. Devon has been working closely with both the BLM and NM State Land Office to construct this unit as a standard spacing unit. Pursuant to the Division's recommendation that the unit will prevent waste and protect correlative rights, the BLM plans to issue a Communitization Agreement (CA) for the unit that will cover the N/2 SW/4 of Section 26 and the N/2 S/2 of Sections 27 and 28, same as the spacing and proration unit requested herein, for allocation of revenue and payment among the interest owners. The BLM will then establish a Participation Area (PA), upon Devon's showing of paying well determinations, such that the PA will match and correspond to the size of the CA and spacing unit.

18. Devon is respectfully requesting that the Division acknowledge the spacing unit encompassing the N/2 SW/4 of Section 26 and the N/2 S/2 of Sections 27 and 28 for purposes of

the prevention of waste and protection of correlative rights. If the Division should find that it may need to segment the spacing unit based on lands inside and outside the FEU, in order to obtain proper interaction between the federal and non-federal lands, Devon requests that the Division make such segmentations with the acknowledgement that the proposed spacing unit as a whole is standard.

19. Devon respectfully submits that any segmentation of lands outside the FEU, in the N/2 SW/4 of Section 28, would be built upon contiguous tracts of quarter-quarter sections in relation to the quarter-quarter sections penetrated by the well interval in the remainder of the unit, pursuant to NMAC 19.15.16.15B(1)(a) and – B(1)(d), thus having a standard-unit designation under statewide rules. Since the completed intervals of the well is not wholly within the FEU, but is a Straddle Comm well, Devon submits that any separation of the proposed spacing unit from the FEU, pursuant to 19.15.16.15B(8), should be conditional and not absolute; and therefore, the Division's acknowledgement of the standard 400-acre spacing unit should be appropriate with the incorporation of any adjustments the Division deems necessary, pursuant to the Division's broad authority in NMSA 1978 Section 70-2-11A.

20. The Exhibits to this Affidavit were prepared by me or compiled from Devon's company business records under my direct supervision.

21. The granting of this Application is in the best interests of conservation, the prevention of waste, and the protection of correlative rights, and will avoid the drilling of unnecessary wells.

22. The foregoing is correct and complete to the best of my knowledge and belief.

[Signature page follows]

FURTHER AFFIANT SAYETH NAUGHT



Andy D. Bennett

Subscribed to and sworn before me this 28th day of September 2021.



Dana Spickler
Notary Public

DISTRICT I
1625 N. FRENCH DR., HOBBS, NM 88240
Phone: (575) 393-6181 Fax: (575) 393-0720

DISTRICT II
811 S. FIRST ST., ARTESIA, NM 88210
Phone: (575) 748-1283 Fax: (575) 748-9720

DISTRICT III
1000 RIO BRAZOS RD., AZTEC, NM 87410
Phone: (505) 334-6178 Fax: (505) 334-6170

DISTRICT IV
1220 S. ST. FRANCIS DR., SANTA FE, NM 87505
Phone: (505) 476-3460 Fax: (505) 476-3462

State of New Mexico
Energy, Minerals & Natural Resources Department
OIL CONSERVATION DIVISION
1220 SOUTH ST. FRANCIS DR.
Santa Fe, New Mexico 87505

Form C-102
Revised August 1, 2011
Submit one copy to appropriate
District Office

AMENDED REPORT

WELL LOCATION AND ACREAGE DEDICATION PLAT

API Number	Pool Code	Pool Name
	98315	WC Burton Flat UPPER Wolfcamp
Property Code	Property Name	Well Number
	BURTON FLAT 26-28 FED STATE COM	623H
OGRID No.	Operator Name	Elevation
6137	DEVON ENERGY PRODUCTION COMPANY, L.P.	3245.4'

Surface Location

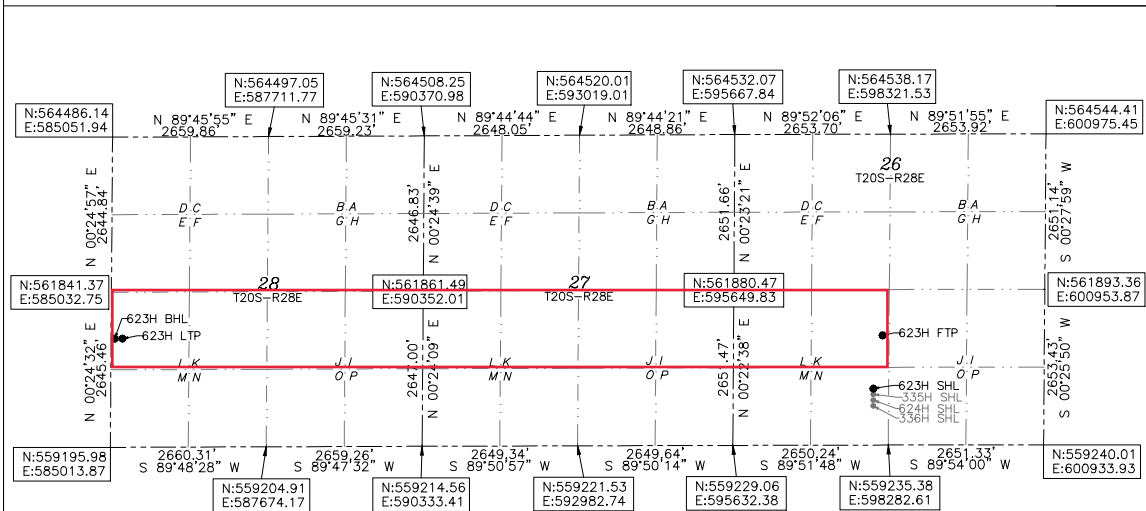
UL or lot No.	Section	Township	Range	Lot Idn	Feet from the	North/South line	Feet from the	East/West line	County
N	26	20-S	28-E		866	SOUTH	2438	WEST	EDDY

Bottom Hole Location If Different From Surface

UL or lot No.	Section	Township	Range	Lot Idn	Feet from the	North/South line	Feet from the	East/West line	County
L	28	20-S	28-E		1870	SOUTH	20	WEST	EDDY

Dedicated Acres	Joint or Infill	Consolidation Code	Order No.
400			

NO ALLOWABLE WILL BE ASSIGNED TO THIS COMPLETION UNTIL ALL INTERESTS HAVE BEEN CONSOLIDATED OR A NON-STANDARD UNIT HAS BEEN APPROVED BY THE DIVISION



OPERATOR CERTIFICATION
I hereby certify that the information herein is true and complete to the best of my knowledge and belief, and that this organization either owns a working interest or unleased mineral interest in the land including the proposed bottom hole location or has a right to drill this well at this location pursuant to a contract with an owner of such mineral or working interest, or to a voluntary pooling agreement or a compulsory pooling order heretofore entered by the division.

Chelsey Green 08.23.21
Signature Date

Chelsey Green
Printed Name
chelsey.green@dvn.com
E-mail Address

SURVEYOR CERTIFICATION
I hereby certify that the well location shown on this plat was plotted from field notes of actual surveys made by me or under my supervision, and that the same is true and correct to the best of my belief.

03/2021
Date of Survey

Signature & Seal of Professional Surveyor
B. L. LAMAN
NEW MEXICO
22404
PROFESSIONAL SURVEYOR
08/17/2021
Certificate No. 22404 B.L. LAMAN
DRAWN BY: CM



BURTON FLAT 26-28
FED. STATE COM. 623H
EL: 3245.4'
LAT: 32.539640
LON: 104.149212
N: 560100.89
E: 598076.17
FIRST TAKE POINT
1870' FSL 2552' FWL SEC. 26
LAT: 32.542400
LON: 104.148816
N: 561105.18
E: 598196.33
LAST TAKE POINT
1870' FSL 100' FWL SEC. 28
LAT: 32.542349
LON: 104.191228
N: 561066.37
E: 585127.22
BOTTOM OF HOLE
LAT: 32.542348
LON: 104.191488
N: 561066.10
E: 585047.21

Intent As Drilled

API #		
Operator Name: DEVON ENERGY PRODUCTION COMPANY, LP.	Property Name: BURTON FLAT 26-28 FED STATE COM	Well Number 623H

Kick Off Point (KOP)

UL	Section	Township	Range	Lot	Feet	From N/S	Feet	From E/W	County
K	20S	28E	26		1832	SOUTH	2552	WEST	EDDY
Latitude 32.54219869					Longitude 104.14881634				NAD 83

First Take Point (FTP)

UL	Section	Township	Range	Lot	Feet	From N/S	Feet	From E/W	County
K	26	20-S	28-E		1870	SOUTH	2552	WEST	EDDY
Latitude 32.542400					Longitude 104.148816				NAD 83

Last Take Point (LTP)

UL	Section	Township	Range	Lot	Feet	From N/S	Feet	From E/W	County
L	28	20-S	28-E		1870	SOUTH	100	WEST	EDDY
Latitude 32.542349					Longitude 104.191228				NAD 83

Is this well the defining well for the Horizontal Spacing Unit? YES

Is this well an infill well? NO

If infill is yes please provide API if available, Operator Name and well number for Defining well for Horizontal Spacing Unit.

API #		
Operator Name:	Property Name:	Well Number

KZ 06/29/2018

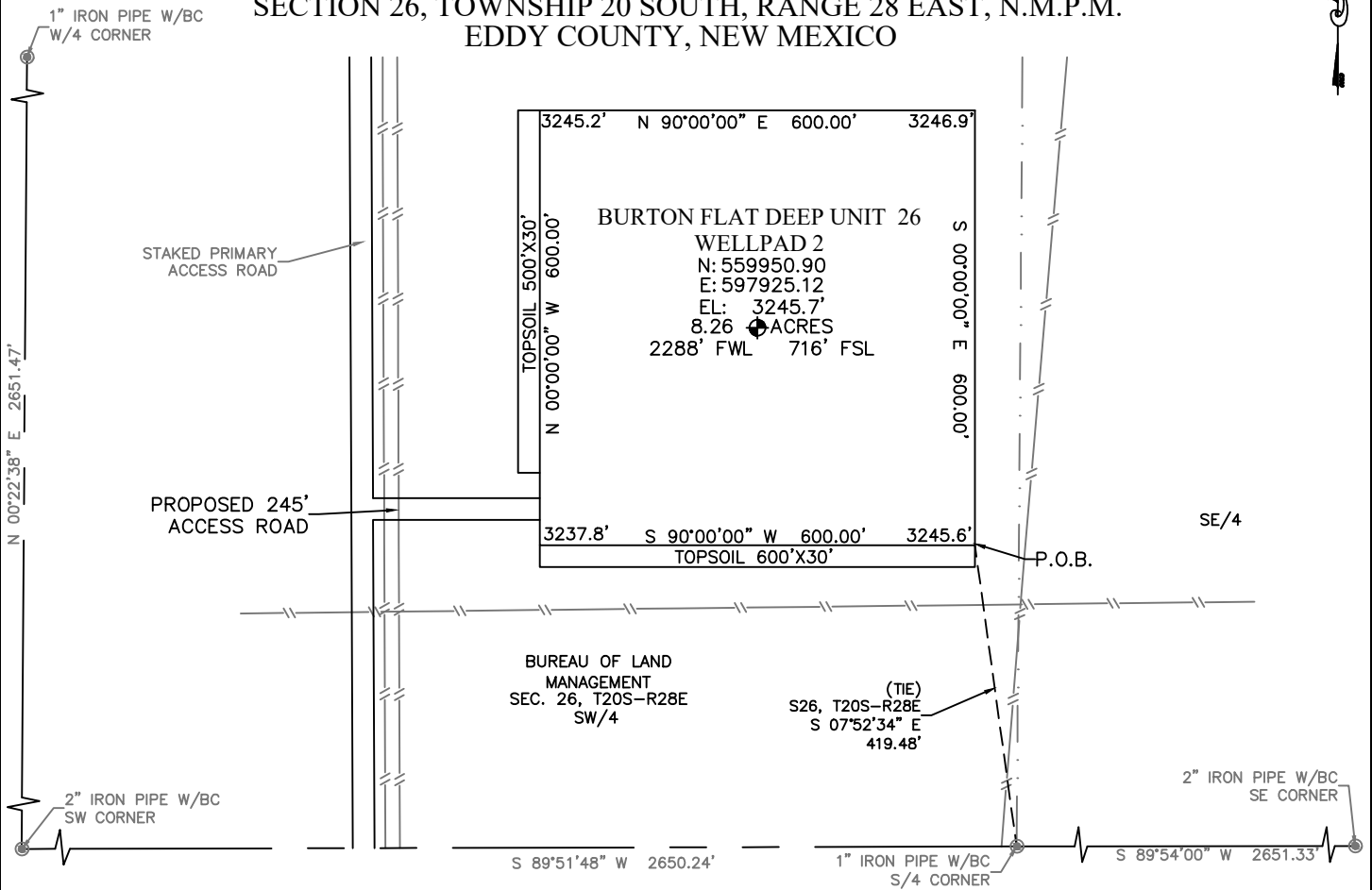
BURTON FLAT DEEP UNIT 26 WELLPAD 2

DEVON ENERGY PRODUCTION COMPANY, L.P.

IN THE SOUTHWEST QUARTER OF

SECTION 26, TOWNSHIP 20 SOUTH, RANGE 28 EAST, N.M.P.M.

EDDY COUNTY, NEW MEXICO



DESCRIPTION

BEING A SURFACE SITE EASEMENT LYING IN THE SOUTHWEST QUARTER OF SECTION 26, TOWNSHIP 20 SOUTH, RANGE 28 EAST N.M.P.M., EDDY COUNTY, NEW MEXICO.

BEGINNING AT THE SOUTHEAST CORNER OF SAID SITE EASEMENT, WHERE A 1" IRON PIPE W/BC FOR THE SOUTH QUARTER CORNER OF SECTION 26, TOWNSHIP 20 SOUTH, RANGE 28 EAST N.M.P.M. BEARS S 07°52'34" E, A DISTANCE 419.48';

THENCE S 90°00'00" W, A DISTANCE 600.00 FEET TO THE SOUTHWEST CORNER OF THIS EASEMENT;
 THENCE N 00°00'00" W, A DISTANCE 600.00 FEET TO THE NORTHWEST CORNER OF THIS EASEMENT;
 THENCE N 90°00'00" E, A DISTANCE 600.00 FEET TO THE NORTHEAST CORNER OF THIS EASEMENT;
 THENCE S 00°00'00" E, A DISTANCE 600.00 FEET TO THE SOUTHEAST CORNER OF THIS EASEMENT,
 TO THE POINT OF BEGINNING; CONTAINING 8.26 ACRES.


DIRECTIONS TO LOCATION

FROM THE INTERSECTION OF RAINS ROAD & ANGEL RANCH ROAD, HEAD NORTHEAST ON RAINS ROAD FOR 1.2 MILES. AT THE FORK IN THE ROAD TURN RIGHT AND HEAD EAST ON AN ACCESS ROAD FOR 1.7 MILES TO THE POINT OF BEGINNING OF THE STAKED PRIMARY ACCESS ROAD. TURN LEFT AND HEAD NORTH FOLLOWING THE STAKED PRIMARY ACCESS ROAD FOR 1.3 MILES TO THE POINT OF BEGINNING OF THE STAKED BURTON FLAT DEEP UNIT 26 WELLPAD 2 ACCESS ROAD. TURN RIGHT HEADING NORTH FOR 245' TO THE SOUTHWEST CORNER OF THE BURTON FLAT DEEP UNIT 26 WELLPAD 2.

GENERAL NOTES:

- 1.) THE INTENT OF THIS SURVEY IS TO ACQUIRE A BUSINESS LEASE FOR THE PURPOSE OF BUILDING A WELLPAD.
- 2.) All bearings recited herein are based on the New Mexico State Plane Coordinate System, NAD 83, New Mexico East Zone 3001, US Survey Feet, all distances are grid.

I, B.L. Laman, New Mexico PLS No. 22404, hereby certify this survey to reflect an actual survey made on the ground under my supervision. This survey meets the minimum standards for surveying in New Mexico.



0 250 500



B.L. Laman

B.L. Laman PLS #22404
 Horizonrow, LLC
 Date Signed: 04-01-2021
 P.O. Box 548, Dry Creek, La.
 (903) 388-3045 70637
 Employee of Horizonrow, LLC

HORIZON ROW LLC

Drawn for:



Drawn by: JEANNIE PERRY Date: 03/26/2021

DEVON ENERGY PRODUCTION COMPANY, L.P.

BURTON FLAT DEEP UNIT 26 WELLPAD 2

SURVEY PLAT SHOWING A WELLPAD ON THE PROPERTY OF BUREAU OF LAND MANAGEMENT

SITE NUMBER: AA000454626

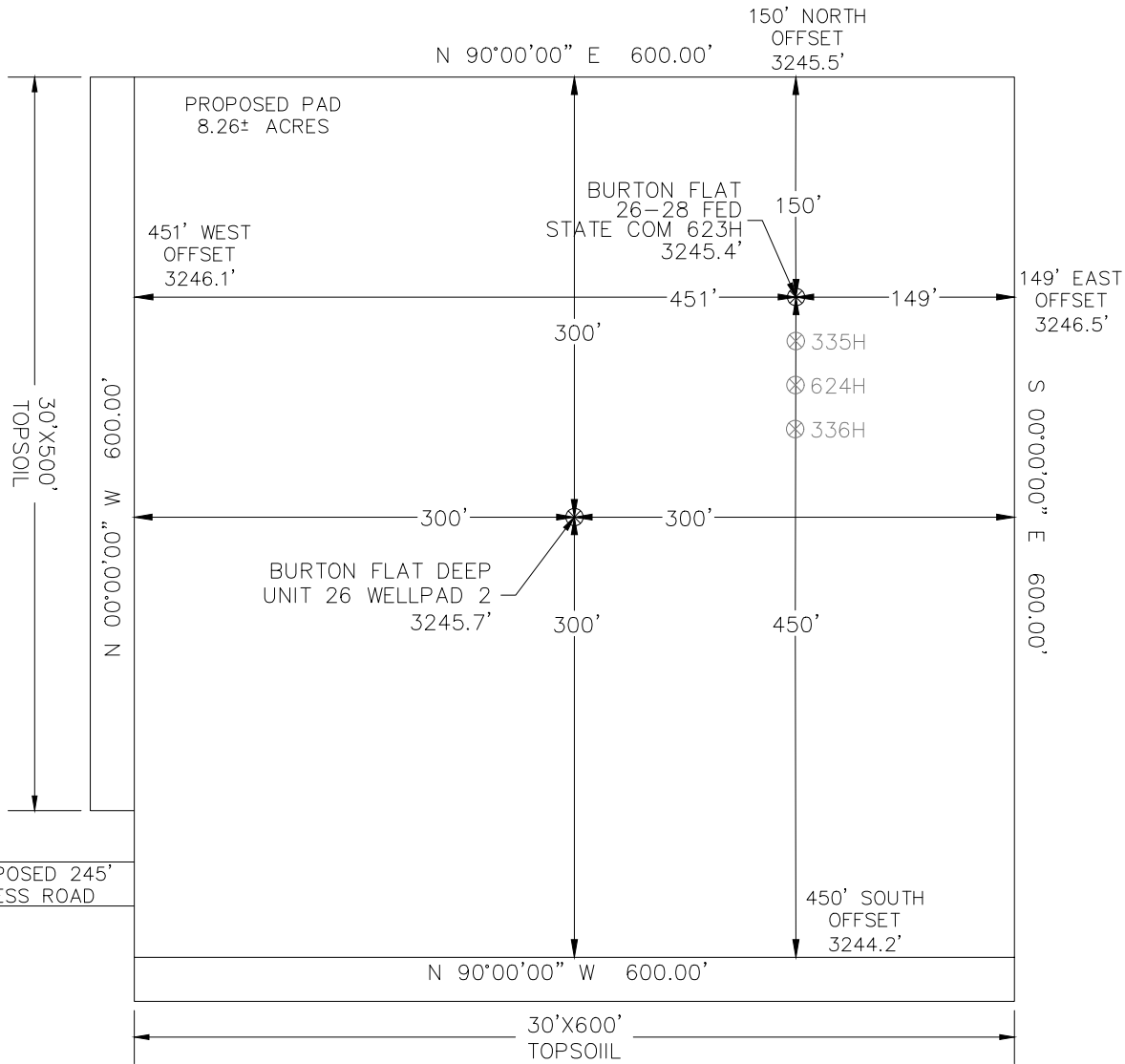
WBS NUMBER: XX-140136.01.SLC

SCALE: 1" = 250'

REVISIONS:

DATE OF SURVEY: 03/2021

SECTION 26, TOWNSHIP 20 SOUTH, RANGE 28 EAST, N.M.P.M.
 EDDY COUNTY, STATE OF NEW MEXICO
 SITE MAP



BURTON FLAT 26-28 FED STATE COM 623H 866 FSL 2438 FWL SEC. 26 EL: 3245.4' N: 560100.89 E: 598076.17	BURTON FLAT 26-28 FED STATE COM 335H 836 FSL 2438 FWL SEC. 26 EL: 3245.0' N: 560070.89 E: 598075.97	BURTON FLAT 26-28 FED STATE COM 624H 806 FSL 2438 FWL SEC. 26 EL: 3244.9' N: 560040.89 E: 598075.77	BURTON FLAT 26-28 FED STATE COM 336H 776 FSL 2438 FWL SEC. 26 EL: 3244.6' N: 560100.89 E: 598075.57
--	--	--	--

DEVON ENERGY PRODUCTION COMPANY, L.P.
 BURTON FLAT 26-28 FED STATE COM 623H
 LOCATED 866 FT. FROM THE SOUTH LINE
 AND 2438 FT. FROM THE WEST LINE OF
 SECTION 26, TOWNSHIP 20 SOUTH,
 RANGE 28 EAST, N.M.P.M.
 EDDY COUNTY, STATE OF NEW MEXICO

Note: All bearings recited herein are based on the New Mexico State Plane Coordinate System, NAD 83, New Mexico East Zone 3001, US Survey Feet, all distances are grid.



DIRECTIONS TO LOCATION
 FROM THE INTERSECTION OF RAINS ROAD & ANGEL RANCH ROAD, HEAD NORTHEAST ON RAINS ROAD FOR 1.2 MILES. AT THE FORK IN THE ROAD TURN RIGHT AND HEAD EAST ON AN ACCESS ROAD FOR 1.7 MILES TO THE POINT OF BEGINNING OF THE STAKED PRIMARY ACCESS ROAD. TURN LEFT AND HEAD NORTH FOLLOWING THE STAKED PRIMARY ACCESS ROAD FOR 1.3 MILES TO THE POINT OF BEGINNING OF THE STAKED BURTON FLAT DEEP UNIT 26 WELLPAD 2 ACCESS ROAD. TURN RIGHT HEADING EAST FOR 245' TO THE SOUTHWEST CORNER OF THE BURTON FLAT DEEP UNIT 26 WELLPAD 2.

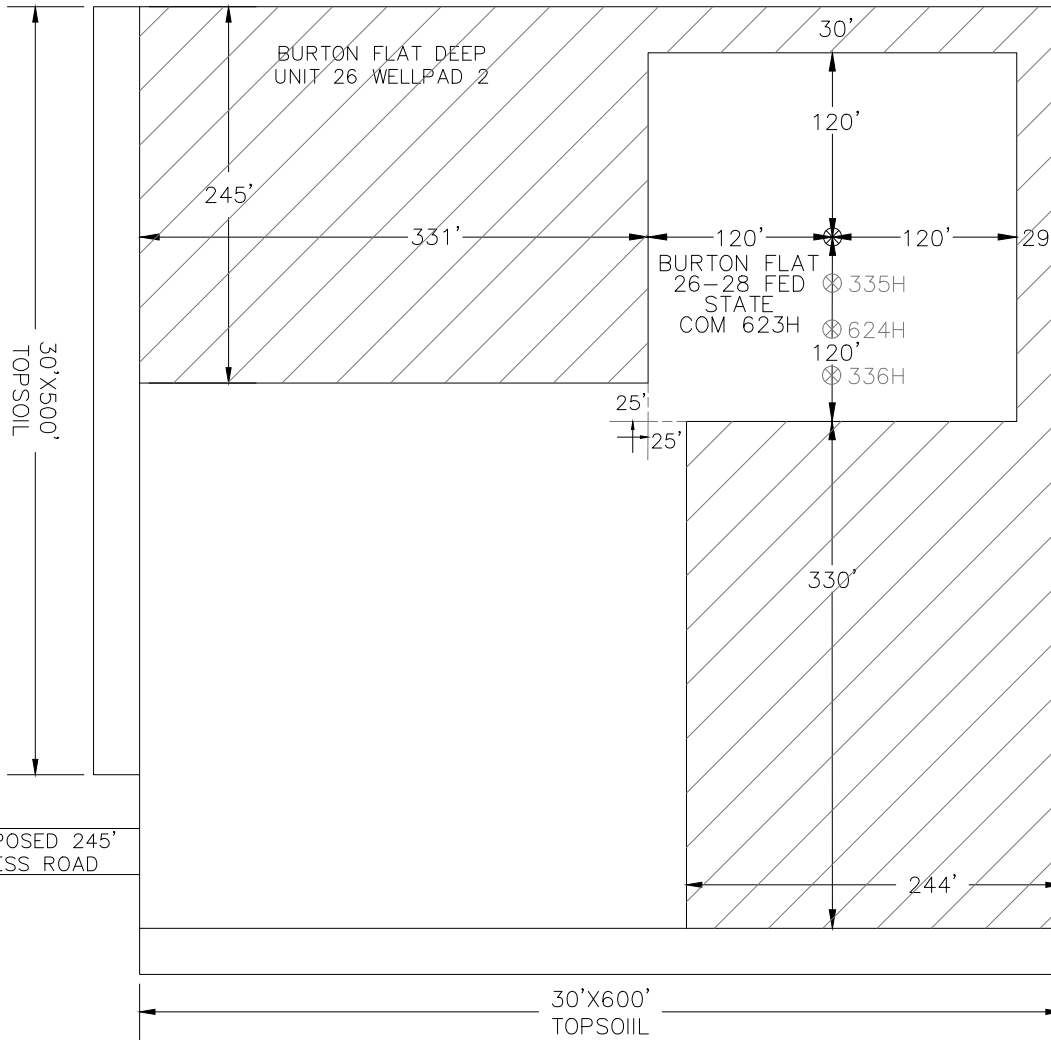
HORIZON ROW LLC

DEVON ENERGY PRODUCTION CO., L.P.


Drawn by: CHRIS MAAS Date: 08/16/2021

Drawn for:

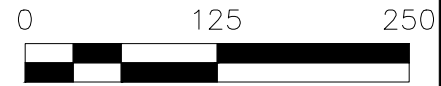
SECTION 26, TOWNSHIP 20 SOUTH, RANGE 28 EAST, N.M.P.M.
 EDDY COUNTY, STATE OF NEW MEXICO
 INTERIM SITE BUILD PLAN



BURTON FLAT 26-28 FED STATE COM 623H 866 FSL 2438 FWL SEC. 26 EL: 3245.4' N: 560100.89 E: 598076.17	BURTON FLAT 26-28 FED STATE COM 335H 836 FSL 2438 FWL SEC. 26 EL: 3245.0' N: 560070.89 E: 598075.97	BURTON FLAT 26-28 FED STATE COM 624H 806 FSL 2438 FWL SEC. 26 EL: 3244.9' N: 560040.89 E: 598075.77	BURTON FLAT 26-28 FED STATE COM 336H 776 FSL 2438 FWL SEC. 26 EL: 3244.6' N: 560100.89 E: 598075.57
--	--	--	--

 DENOTES INTERIM PAD RECLAMATION AREA

4.06 ± ACRES INTERIM PAD RECLAMATION AREA
 4.20 ± ACRES NON-RECLAIMED AREA
 8.26 ± ACRES GRADING SITE RECLAMATION AREA



DEVON ENERGY PRODUCTION COMPANY, L.P.
 BURTON FLAT 26-28 FED STATE COM 623H
 LOCATED 866 FT. FROM THE SOUTH LINE
 AND 2438 FT. FROM THE WEST LINE OF
 SECTION 26, TOWNSHIP 20 SOUTH,
 RANGE 28 EAST, N.M.P.M.
 EDDY COUNTY, STATE OF NEW MEXICO

HORIZON ROW LLC

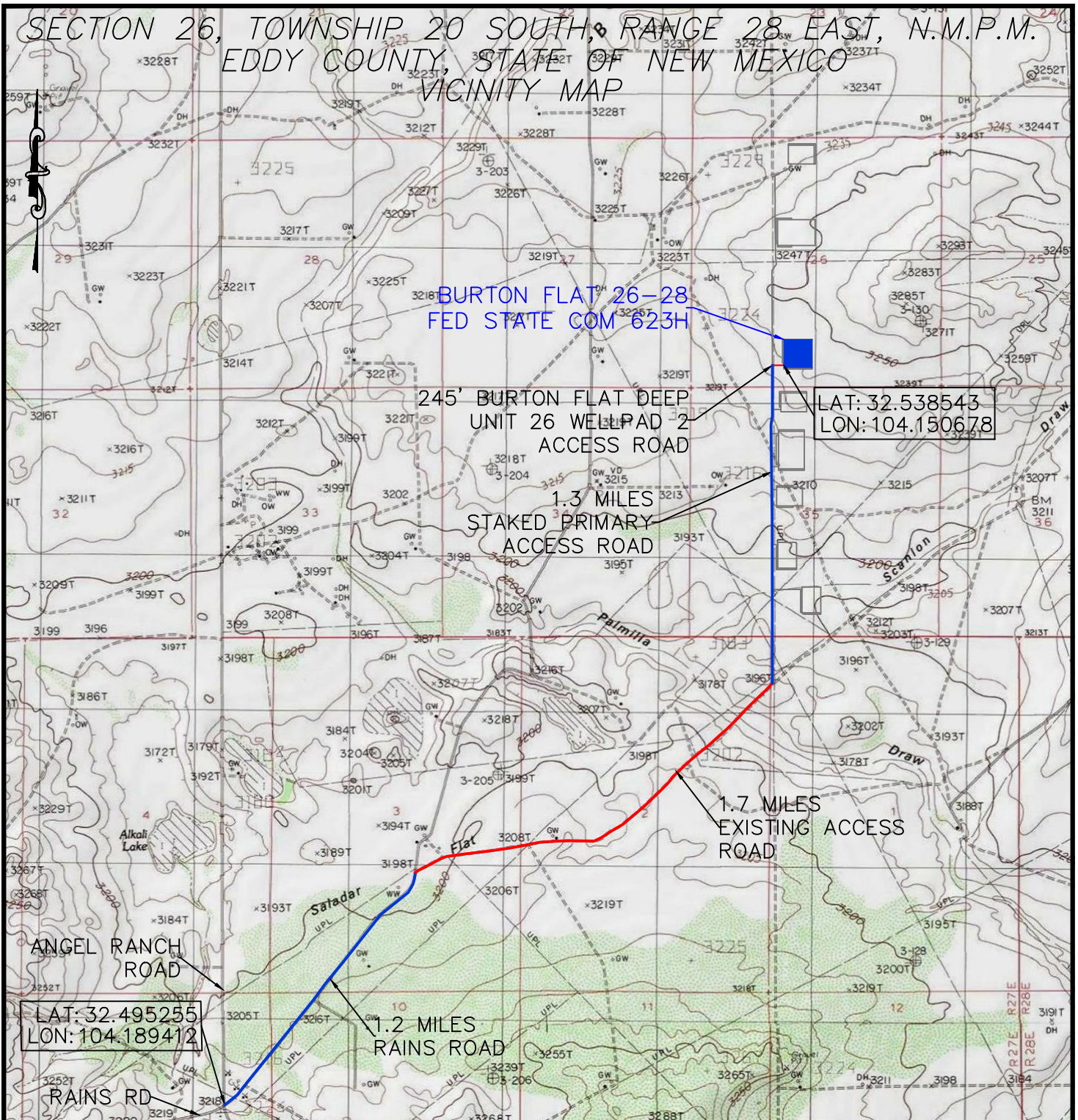
DEVON ENERGY PRODUCTION CO., L.P.

Drawn by: CHRIS MAAS Date: 08/16/2021

Drawn for:



SECTION 26, TOWNSHIP 20 SOUTH, RANGE 28 EAST, N.M.P.M.
EDDY COUNTY, STATE OF NEW MEXICO
VICINITY MAP



LAT: 32.538543
LON: 104.150678

LAT: 32.495255
LON: 104.189412

DEVON ENERGY PRODUCTION COMPANY, L.P.
BURTON FLAT 26-28 FED STATE COM 623H
LOCATED 866 FT. FROM THE SOUTH LINE
AND 2438 FT. FROM THE WEST LINE OF
SECTION 26, TOWNSHIP 20 SOUTH,
RANGE 28 EAST, N.M.P.M.
EDDY COUNTY, STATE OF NEW MEXICO

NOT TO SCALE

DIRECTIONS

FROM THE INTERSECTION OF RAINS ROAD & ANGEL RANCH ROAD,
HEAD NORTHEAST ON RAINS ROAD FOR 1.2 MILES. AT THE FORK IN
THE ROAD TURN RIGHT AND HEAD EAST ON AN ACCESS ROAD FOR
1.7 MILES TO THE POINT OF BEGINNING OF THE STAKED PRIMARY
ACCESS ROAD. TURN LEFT AND HEAD NORTH FOLLOWING THE STAKED
PRIMARY ACCESS ROAD FOR 1.3 MILES TO THE POINT OF BEGINNING
OF THE STAKED BURTON FLAT DEEP UNIT 26 WELLPAD 2 ACCESS
ROAD. TURN RIGHT HEADING EAST FOR 245' TO THE SOUTHWEST
CORNER OF THE BURTON FLAT DEEP UNIT 26 WELLPAD 2.

HORIZON ROW LLC

DEVON ENERGY PRODUCTION CO., L.P.

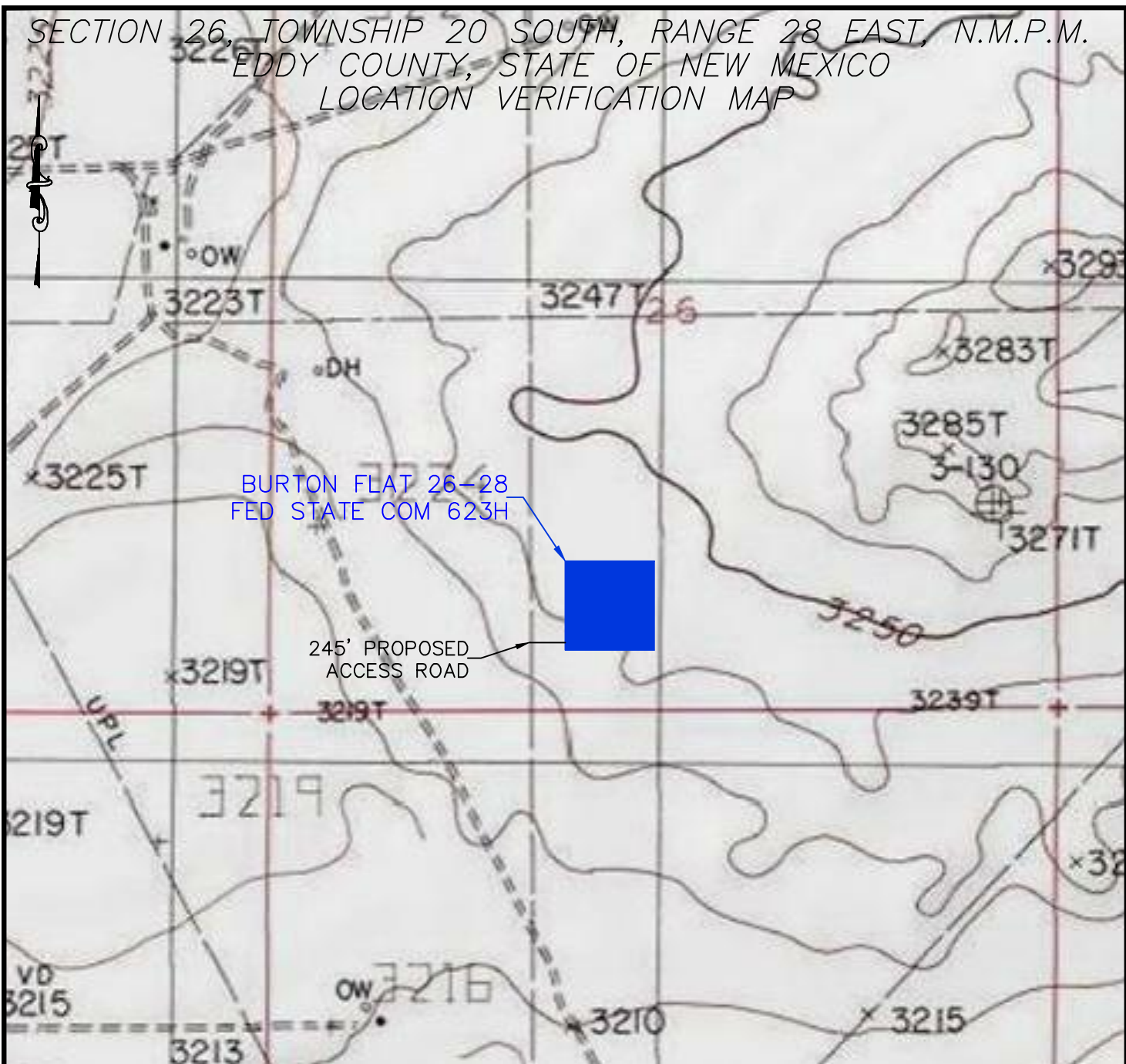
Drawn by
CHRIS MAAS

Date: 08/16/2021

Drawn for:



SECTION 26, TOWNSHIP 20 SOUTH, RANGE 28 EAST, N.M.P.M.
EDDY COUNTY, STATE OF NEW MEXICO
LOCATION VERIFICATION MAP



DEVON ENERGY PRODUCTION COMPANY, L.P.
BURTON FLAT 26-28 FED STATE COM 623H
LOCATED 866 FT. FROM THE SOUTH LINE
AND 2438 FT. FROM THE WEST LINE OF
SECTION 26, TOWNSHIP 20 SOUTH,
RANGE 28 EAST, N.M.P.M.
EDDY COUNTY, STATE OF NEW MEXICO



HORIZON ROW LLC

DEVON ENERGY PRODUCTION CO., L.P.

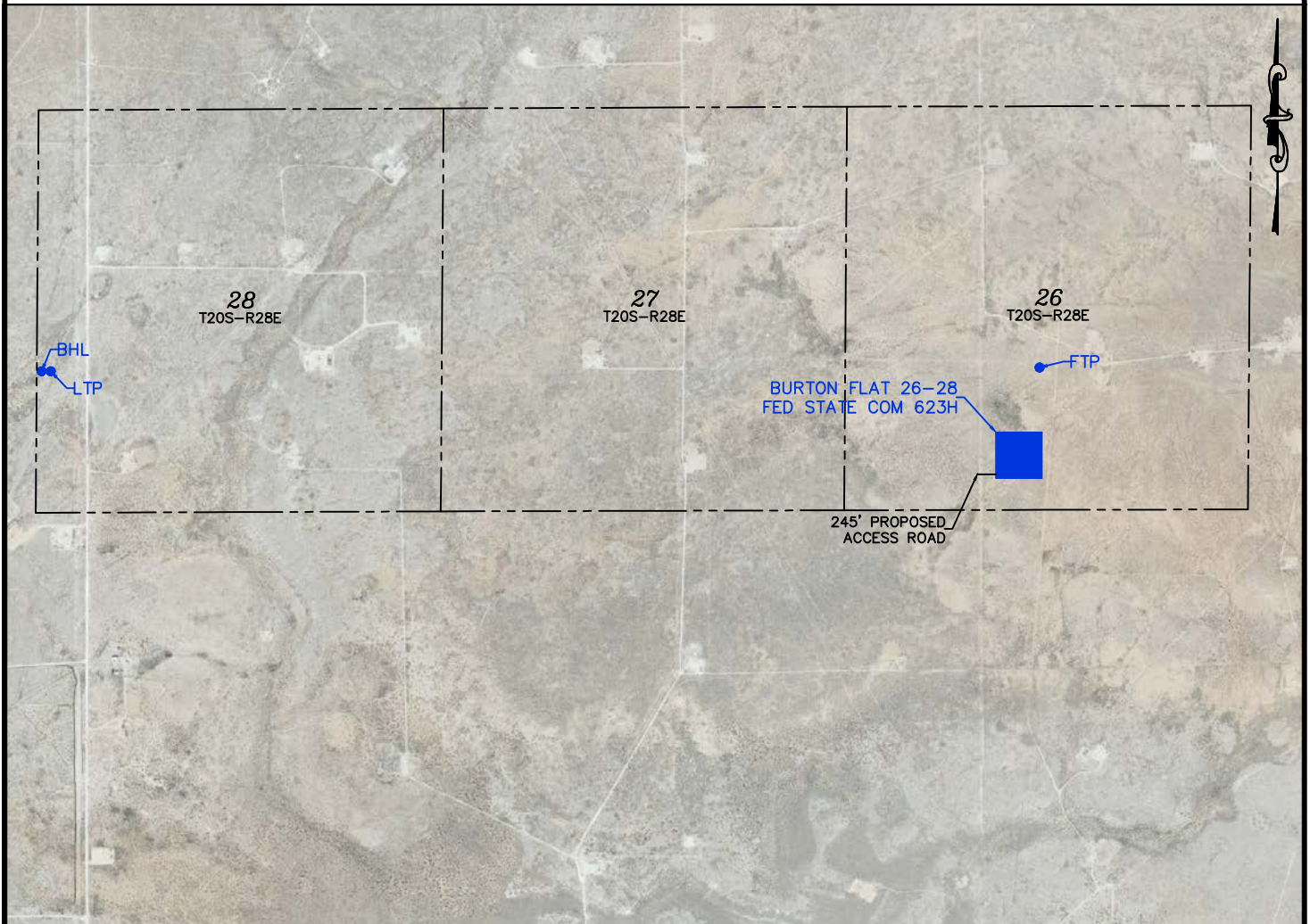
Drawn by
CHRIS MAAS

Date: 08/16/2021

Drawn for:



SECTION 26, TOWNSHIP 20 SOUTH, RANGE 28 EAST, N.M.P.M.
EDDY COUNTY, STATE OF NEW MEXICO
AERIAL PHOTO



DEVON ENERGY PRODUCTION COMPANY, L.P.
BURTON FLAT 26-28 FED STATE COM 623H
LOCATED 866 FT. FROM THE SOUTH LINE
AND 2438 FT. FROM THE WEST LINE OF
SECTION 26, TOWNSHIP 20 SOUTH,
RANGE 28 EAST, N.M.P.M.
EDDY COUNTY, STATE OF NEW MEXICO

0 2250 4500



HORIZON ROW LLC

Drawn for:

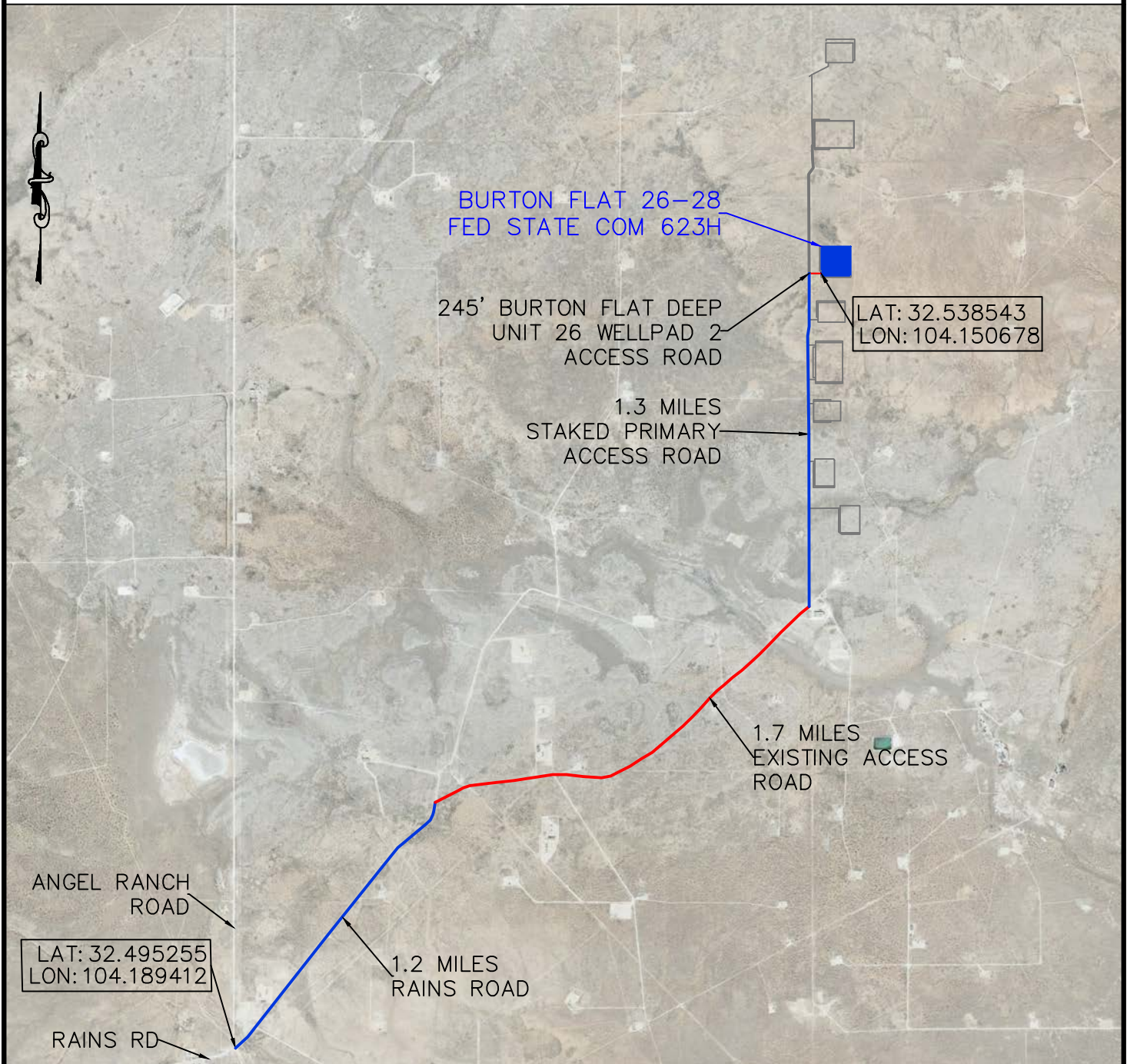
DEVON ENERGY PRODUCTION CO., L.P.

Drawn by
CHRIS MAAS

Date: 08/16/2021



SECTION 26, TOWNSHIP 20 SOUTH, RANGE 28 EAST, N.M.P.M.
EDDY COUNTY, STATE OF NEW MEXICO
AERIAL ACCESS ROUTE MAP



DEVON ENERGY PRODUCTION COMPANY, L.P.
BURTON FLAT 26-28 FED STATE COM 623H
LOCATED 866 FT. FROM THE SOUTH LINE
AND 2438 FT. FROM THE WEST LINE OF
SECTION 26, TOWNSHIP 20 SOUTH,
RANGE 28 EAST, N.M.P.M.
EDDY COUNTY, STATE OF NEW MEXICO

NOT TO SCALE

HORIZON ROW LLC

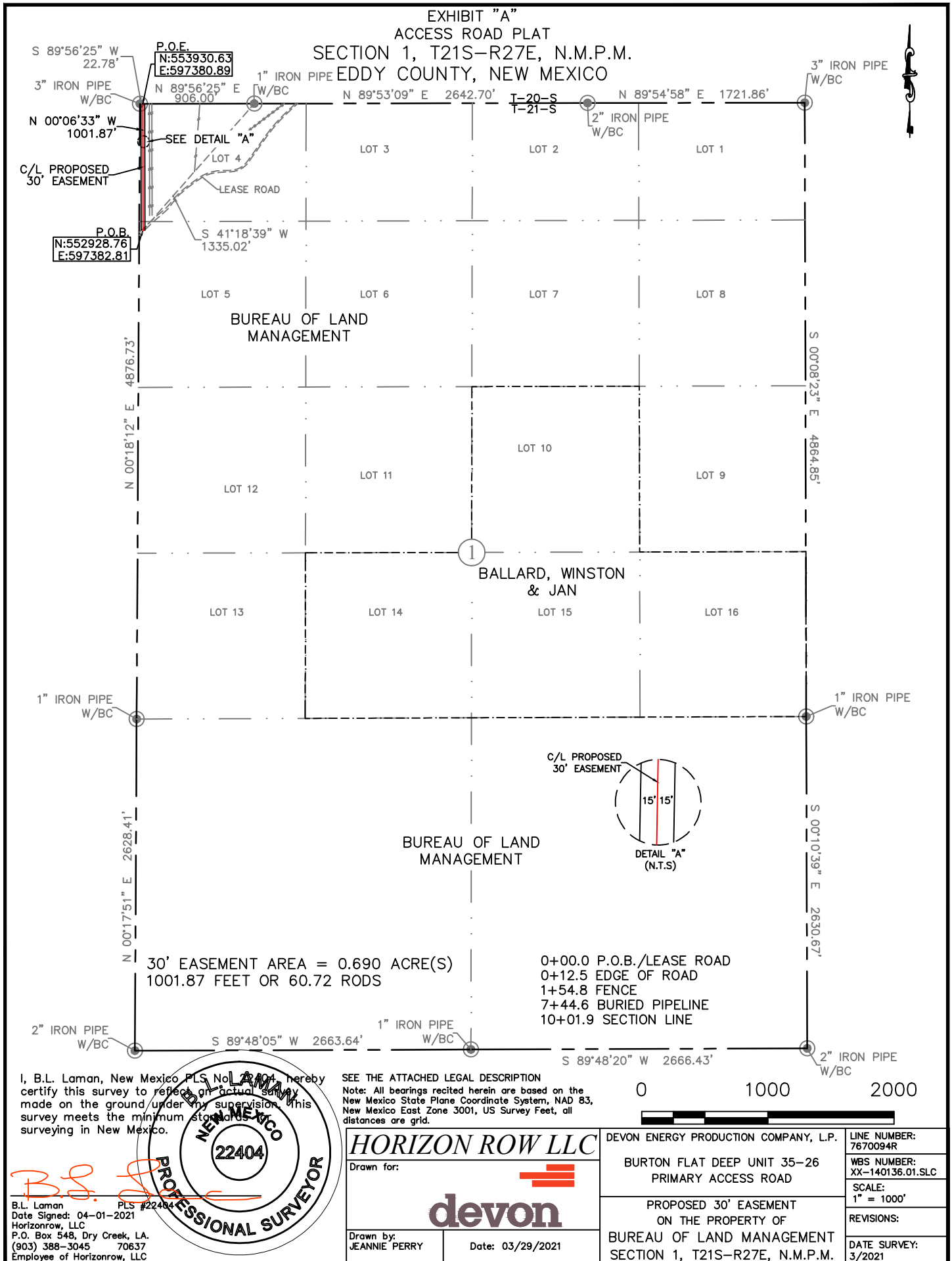
DEVON ENERGY PRODUCTION CO., L.P.

Drawn by
CHRIS MAAS

Date: 08/16/2021

Drawn for:

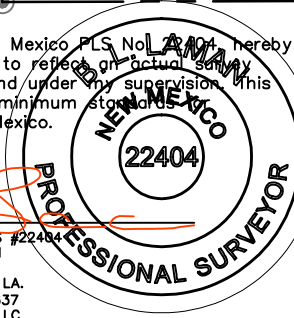




I, B.L. Laman, New Mexico PLS No. 22404, hereby certify this survey to reflect an actual survey made on the ground under my supervision. This survey meets the minimum standards of surveying in New Mexico.

SEE THE ATTACHED LEGAL DESCRIPTION
Note: All bearings recited herein are based on the New Mexico State Plane Coordinate System, NAD 83, New Mexico East Zone 3001, US Survey Feet, all distances are grid.

B.L. Laman
Date Signed: 04-01-2021
Horizonrow, LLC
P.O. Box 548, Dry Creek, LA.
(903) 388-3045 70637
Employee of Horizonrow, LLC



HORIZON ROW LLC

Drawn for:

devon

Drawn by: JEANNIE PERRY
Date: 03/29/2021

DEVON ENERGY PRODUCTION COMPANY, L.P.	LINE NUMBER: 7670094R
BURTON FLAT DEEP UNIT 35-26 PRIMARY ACCESS ROAD	WBS NUMBER: XX-140136.01.SLC
PROPOSED 30' EASEMENT ON THE PROPERTY OF BUREAU OF LAND MANAGEMENT SECTION 1, T21S-R27E, N.M.P.M.	SCALE: 1" = 1000'
	REVISIONS:
	DATE SURVEY: 3/2021

**SECTION 1, T21S-R27E, N.M.P.M.,
EDDY COUNTY, NEW MEXICO**

ACCESS ROAD PLAT

LEGAL DESCRIPTION

FOR

DEVON ENERGY PRODUCTION COMPANY, L.P.

BUREAU OF LAND MANAGEMENT

30' EASEMENT DESCRIPTION:

BEING an easement thirty (30) feet in width lying fifteen (15) feet on the right side and fifteen (15) feet on the left side of the survey centerline described below, being out of Lot 5 and Lot 4 of Section 1, Township 21 South, Range 27 East, N.M.P.M., Eddy County, New Mexico, and being out of a parcel of land owned by the Bureau of Land Management. Said centerline of easement being more particularly described as follows:

Commencing from a 1" iron pipe w/BC found for the south quarter corner of Section 35, Township 20 South, Range 28 East, N.M.P.M., Eddy County, New Mexico;

Thence S 41°18'39" W, a distance of 1335.02' to the **Point of Beginning** of this easement having coordinates of Northing=552928.76 feet, Easting=597382.81 feet, and continuing the following courses;

Thence N 00°06'33" W a distance of 1001.87' to the **Point of Ending** having coordinates of Northing=553930.63 feet, Easting=597380.89 feet, from said point a 3" iron pipe w/BC found for the northwest corner of Section 1, T21S-R27E, N.M.P.M., Eddy County, New Mexico bears S 89°56'25" W a distance of 22.78', covering **1001.87' or 60.72 rods** and having an area of **0.690 acres**.

NOTES:

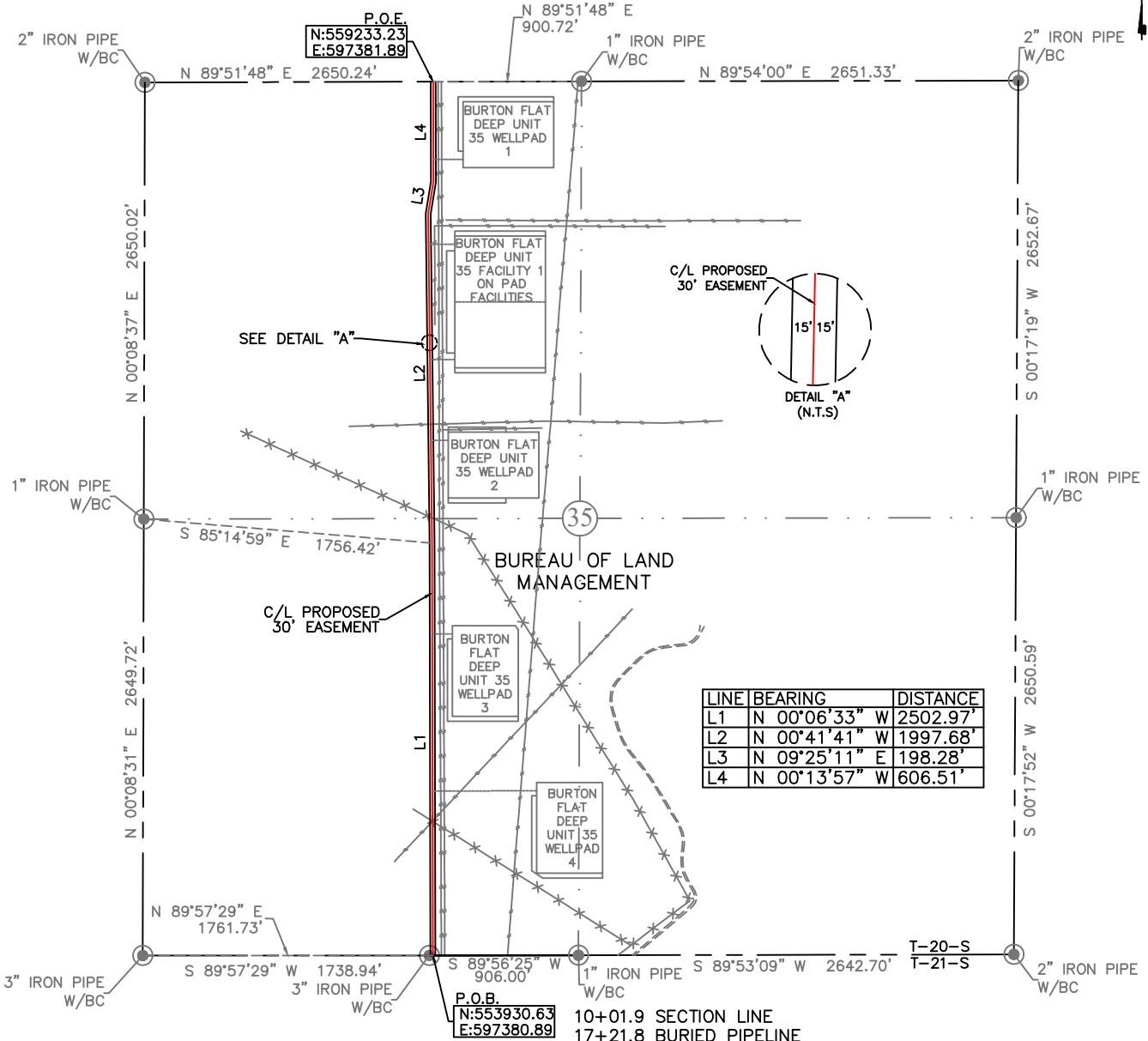
Bearings, distances and coordinates shown herein are based on New Mexico State Plane Coordinate System, NAD 83, East Zone 3001, US Survey Feet, all distances are grid.

I, B.L. Laman, New Mexico PLS No. 22404, hereby certify this survey to reflect an actual survey made on the ground under my supervision. This survey meets the minimum standards for surveying in New Mexico.

B.L. Laman PLS 22404
Date Signed: 04/01/2021
Horizon Row, LLC
P.O. Box 548, Dry Creek, LA
(903) 388-3045 70637
Employee of Horizon Row, LLC



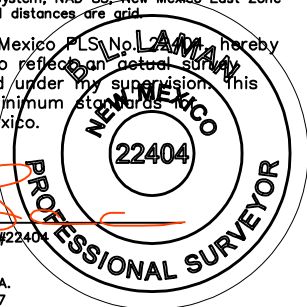
EXHIBIT "A"
ACCESS ROAD PLAT
SECTION 35, T20S-R28E, N.M.P.M.
EDDY COUNTY, NEW MEXICO



30' EASEMENT AREA = 3.65 ACRE(S)
5305.44 FEET OR 321.54 RODS

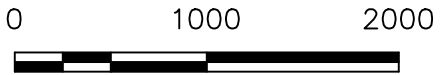
SEE THE ATTACHED LEGAL DESCRIPTION
Note: All bearings recited herein are based on the New Mexico State Plane Coordinate System, NAD 83, New Mexico East Zone 3001, US Survey Feet, all distances are grid.

I, B.L. Laman, New Mexico PLS No. 22404, hereby certify this survey to reflect an actual survey made on the ground under my supervision. This survey meets the minimum standards for surveying in New Mexico.



B.L. Laman PLS #22404
Date Signed: 04-01-2021
Horizonrow, LLC
P.O. Box 548, Dry Creek, LA.
(903) 388-3045 70637
Employee of Horizonrow, LLC

- 10+01.9 SECTION LINE
- 17+21.8 BURIED PIPELINE
- 18+16.9 FENCE/BURIED PIPELINE
- 18+98.6 EXISTING FLOWLINE
- 19+98.9 BURTON FLAT DEEP UNIT 35 WELLPAD 4 ACCESS ROAD
- 29+52.9 BURTON FLAT DEEP UNIT 35 WELLPAD 3 ACCESS ROAD
- 36+57.7 FENCE
- 41+28.4 BURTON FLAT DEEP UNIT 35 WELLPAD 2 ACCESS ROAD
- 41+90.5 BURIED PIPELINE
- 42+28.2 BURIED PIPELINE
- 46+17.3 BURTON FLAT DEEP UNIT 35 FACILITY 1 ACCESS ROAD
- 53+17.4 BURTON FLAT DEEP UNIT 35 FACILITY 1 ACCESS ROAD
- 58+35.7 BURTON FLAT DEEP UNIT 35 WELLPAD 1 ACCESS ROAD
- 63+07.3 SECTION LINE



HORIZON ROW LLC		DEVON ENERGY PRODUCTION COMPANY, L.P.	LINE NUMBER: 7670094R
Drawn for:		BURTON FLAT DEEP UNIT 35-26 PRIMARY ACCESS ROAD	WBS NUMBER: XX-140136.01.SLC
Drawn by: JEANNIE PERRY	Date: 03/29/2021	PROPOSED 30' EASEMENT ON THE PROPERTY OF BUREAU OF LAND MANAGEMENT SECTION 35, T20S-R28E, N.M.P.M.	SCALE: 1" = 1000'
			REVISIONS:
			DATE SURVEY: 3/2021

**SECTION 35, T20S-R28E, N.M.P.M.,
EDDY COUNTY, NEW MEXICO**

ACCESS ROAD PLAT

LEGAL DESCRIPTION

FOR

DEVON ENERGY PRODUCTION COMPANY, L.P.

BUREAU OF LAND MANAGEMENT

30' EASEMENT DESCRIPTION:

BEING an easement thirty (30) feet in width lying fifteen (15) feet on the right side and fifteen (15) feet on the left side of the survey centerline described below, being out of the southwest quarter (SW ¼) and the northwest quarter (NW ¼) of Section 35, Township 20 South, Range 28 East, N.M.P.M., Eddy County, New Mexico, and being out of a parcel of land owned by the Bureau of Land Management. Said centerline of easement being more particularly described as follows:

Commencing from a 3" iron pipe w/BC found for the southwest corner of Section 35;

Thence N 89°57'29" E, a distance of 1761.73' to the **Point of Beginning** of this easement having coordinates of Northing=553930.63 feet, Easting=597380.89 feet, and continuing the following courses;

Thence N 00°06'33" W a distance of 2502.97' to an angle point;

Thence N 00°41'41" W a distance of 1997.68' to an angle point;

Thence N 09°25'11" E a distance of 198.28' to an angle point;

Thence N 00°13'57" W a distance of 606.51' to the **Point of Ending** having coordinates of Northing=559233.23 feet, Easting=597381.89 feet, from said point a 1" iron pipe w/BC found for the north quarter corner of Section 35, T20S-R28E, N.M.P.M., Eddy County, New Mexico bears N 89°51'48" E a distance of 900.72', covering **5305.44' or 321.54 rods** and having an area of **3.65 acres**.

NOTES:

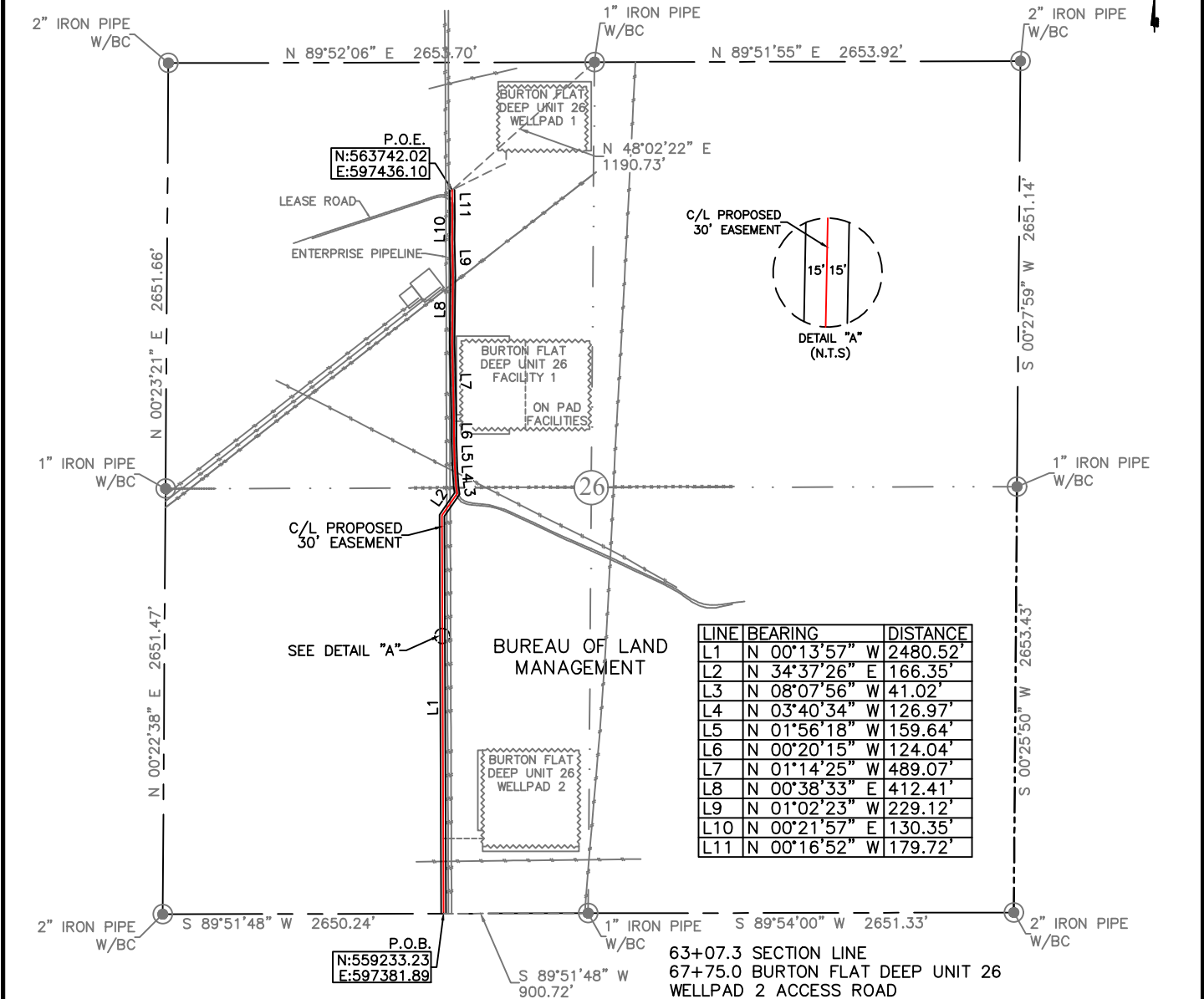
Bearings, distances and coordinates shown herein are based on New Mexico State Plane Coordinate System, NAD 83, East Zone 3001, US Survey Feet, all distances are grid.

I, B.L. Laman, New Mexico PLS No. 22404, hereby certify this survey to reflect an actual survey made on the ground under my supervision. This survey meets the minimum standards for surveying in New Mexico.

B.L. Laman PLS 22404
Date Signed: 04/01/2021
Horizon Row, LLC
P.O. Box 548, Dry Creek, LA
(903) 388-3045 70637
Employee of Horizon Row, LLC



EXHIBIT "A"
ACCESS ROAD PLAT
SECTION 26, T20S-R28E, N.M.P.M.
EDDY COUNTY, NEW MEXICO



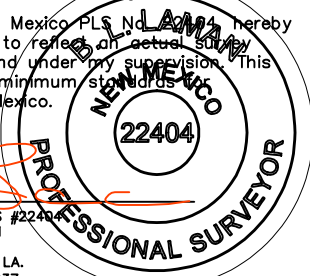
LINE	BEARING	DISTANCE
L1	N 00°13'57" W	2480.52'
L2	N 34°37'26" E	166.35'
L3	N 08°07'56" W	41.02'
L4	N 03°40'34" W	126.97'
L5	N 01°56'18" W	159.64'
L6	N 00°20'15" W	124.04'
L7	N 01°14'25" W	489.07'
L8	N 00°38'33" E	412.41'
L9	N 01°02'23" W	229.12'
L10	N 00°21'57" E	130.35'
L11	N 00°16'52" W	179.72'

- 63+07.3 SECTION LINE
- 67+75.0 BURTON FLAT DEEP UNIT 26 WELLPAD 2 ACCESS ROAD
- 82+60.8 BURIED PIPELINE
- 88+40.0 BURIED PIPELINE
- 88+72.0 EXISTING FLOWLINE
- 88+76.0 BURIED PIPELINE
- 89+47.2 EDGE OF ROAD
- 89+92.2 CATTLE GUARD
- 90+92.0 BURIED PIPELINE
- 94+05.9 BURTON FLAT DEEP UNIT 26 FACILITY 1
- 102+62.0 BURIED PIPELINE
- 107+76.4 EDGE OF ROAD
- 108+46.5 P.O.E./BURTON FLAT DEEP UNIT 26 WELLPAD 1 ACCESS ROAD

30' EASEMENT AREA = 3.13 ACRE(S)
4539.21 FEET OR 275.10 RODS

SEE THE ATTACHED LEGAL DESCRIPTION
Note: All bearings recited herein are based on the New Mexico State Plane Coordinate System, NAD 83, New Mexico East Zone 3001, US Survey Feet, all distances are grid.

I, B.L. Laman, New Mexico Professional Surveyor, hereby certify this survey to reflect an actual survey made on the ground under my supervision. This survey meets the minimum standards for surveying in New Mexico.

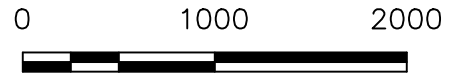


B.L. Laman
Date Signed: 04-01-2021
Horizonrow, LLC
P.O. Box 548, Dry Creek, LA.
(903) 388-3045 70637
Employee of Horizonrow, LLC

HORIZON ROW LLC
Drawn for: **devon**
Drawn by: JEANNIE PERRY
Date: 03/29/2021

DEVON ENERGY PRODUCTION COMPANY, L.P.
BURTON FLAT DEEP UNIT 35-26
PRIMARY ACCESS ROAD
PROPOSED 30' EASEMENT
ON THE PROPERTY OF
BUREAU OF LAND MANAGEMENT
SECTION 26, T20S-R28E, N.M.P.M.

LINE NUMBER: 7670094R
WBS NUMBER: XX-140136.01.SLC
SCALE: 1" = 1000'
REVISIONS:
DATE SURVEY: 3/2021



**SECTION 26, T20S-R28E, N.M.P.M.,
EDDY COUNTY, NEW MEXICO**

ACCESS ROAD PLAT

LEGAL DESCRIPTION

FOR

DEVON ENERGY PRODUCTION COMPANY, L.P.

BUREAU OF LAND MANAGEMENT

30' EASEMENT DESCRIPTION:

BEING an easement thirty (30) feet in width lying fifteen (15) feet on the right side and fifteen (15) feet on the left side of the survey centerline described below, being out of the southwest quarter (SW ¼) and the northwest quarter (NW ¼) of Section 26, Township 20 South, Range 28 East, N.M.P.M., Eddy County, New Mexico, and being out of a parcel of land owned by the Bureau of Land Management. Said centerline of easement being more particularly described as follows:

Commencing from a 1" iron pipe w/BC found for the south quarter corner of Section 26;

Thence S 89°51'48" W, a distance of 900.72' to the **Point of Beginning** of this easement having coordinates of Northing=559233.23 feet, Easting=597381.89 feet, and continuing the following courses;

Thence N 00°13'57" W a distance of 2480.52' to an angle point;

Thence N 34°37'26" E a distance of 166.35' to an angle point;

Thence N 08°07'56" W a distance of 41.02' to an angle point;

Thence N 03°40'34" W a distance of 126.97' to an angle point;

Thence N 01°56'18" W a distance of 159.64' to an angle point;

Thence N 00°20'15" W a distance of 124.04' to an angle point;

Thence N 01°14'25" W a distance of 489.07' to an angle point;

Thence N 00°38'33" E a distance of 412.41' to an angle point;

Thence N 01°02'23" W a distance of 229.12' to an angle point;

Thence N 00°21'57" E a distance of 130.35' to an angle point;

Thence N 00°16'52" W a distance of 179.72' to the **Point of Ending** having coordinates of Northing=563742.02 feet, Easting=597436.10 feet, from said point a 1" iron pipe w/BC found for the north quarter corner of Section 26, T20S-R28E, N.M.P.M., Eddy County, New Mexico bears N 48°02'22" E a distance of 1190.73', covering **4539.21' or 275.10 rods** and having an area of **3.13 acres**.

NOTES:

Bearings, distances and coordinates shown herein are based on New Mexico State Plane Coordinate System, NAD 83, East Zone 3001, US Survey Feet, all distances are grid.

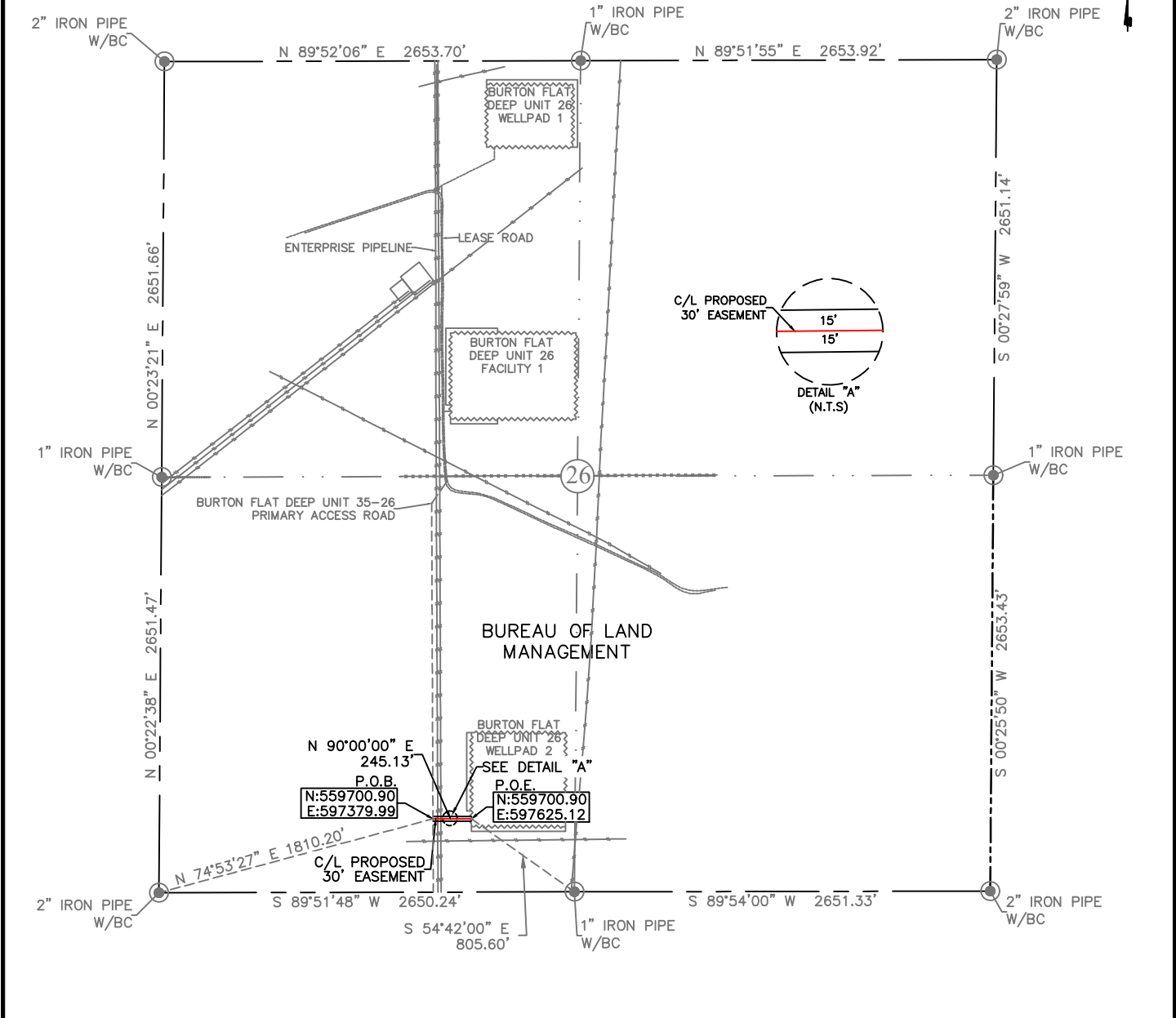
I, B.L. Laman, New Mexico PLS No. 22404, hereby certify this survey to reflect an actual survey made on the ground under my supervision. This survey meets the minimum standards for surveying in New Mexico.

B.L. Laman

B.L. Laman PLS 22404
Date Signed: 04/01/2021
Horizon Row, LLC
P.O. Box 548, Dry Creek, LA
(903) 388-3045 70637
Employee of Horizon Row, LLC



EXHIBIT "A"
ACCESS ROAD PLAT
SECTION 26, T20S-R28E, N.M.P.M.
EDDY COUNTY, NEW MEXICO

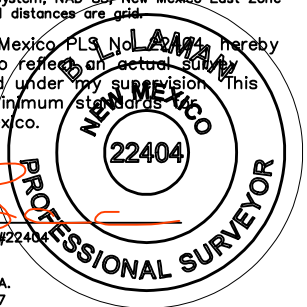


30' EASEMENT AREA = 0.169 ACRE(S)
245.13 FEET OR 14.86 RODS

- 0+00.0 P.O.B./BURTON FLAT DEEP UNIT 35-26 PRIMARY ACCESS ROAD
- 0+27.3 EXISTING FLOWLINE
- 0+30.5 BURIED ENTERPRISE GAS PIPELINE
- 0+50.4 BURIED ENTERPRISE GAS PIPELINE
- 2+45.1 P.O.E./BURTON FLAT DEEP UNIT 26 WELLPAD 2

SEE THE ATTACHED LEGAL DESCRIPTION
Note: All bearings recited herein are based on the New Mexico State Plane Coordinate System, NAD 83, New Mexico East Zone 3001, US Survey Feet, all distances are grid.

I, B.L. Laman, New Mexico Professional Surveyor No. 22404, hereby certify this survey to reflect an actual survey made on the ground under my supervision. This survey meets the minimum standards for surveying in New Mexico.



B.L. Laman
Date Signed: 04-01-2021
Horizonrow, LLC
P.O. Box 548, Dry Creek, LA.
(903) 388-3045 70637
Employee of Horizonrow, LLC

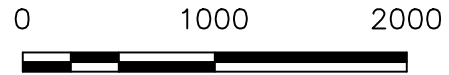
HORIZON ROW LLC

Drawn for:

Drawn by: JEANNIE PERRY

Date: 03/25/2021

DEVON ENERGY PRODUCTION COMPANY, L.P.	LINE NUMBER: 7670096R
BURTON FLAT DEEP UNIT 26 WELLPAD 2 ACCESS ROAD	WBS NUMBER: XX-140136.01.SLC
PROPOSED 30' EASEMENT ON THE PROPERTY OF BUREAU OF LAND MANAGEMENT	SCALE: 1" = 1000'
SECTION 26, T20S-R28E, N.M.P.M.	REVISIONS:
	DATE SURVEY: 3/2021



**SECTION 26, T20S-R28E, N.M.P.M.,
EDDY COUNTY, NEW MEXICO**

ACCESS ROAD PLAT

LEGAL DESCRIPTION

FOR

DEVON ENERGY PRODUCTION COMPANY, L.P.

BUREAU OF LAND MANAGEMENT

30' EASEMENT DESCRIPTION:

BEING an easement thirty (30) feet in width lying fifteen (15) feet on the right side and fifteen (15) feet on the left side of the survey centerline described below, being out of the southwest quarter (SW ¼) of Section 26, Township 20 South, Range 28 East, N.M.P.M., Eddy County, New Mexico, and being out of a parcel of land owned by the Bureau of Land Management. Said centerline of easement being more particularly described as follows:

Commencing from a 2" iron pipe w/BC found for the southwest corner of Section 26;

Thence N 74°53'27" E, a distance of 1810.20' to the **Point of Beginning** of this easement having coordinates of Northing=559700.90 feet, Easting=597379.99 feet, and continuing the following courses;

Thence N 90°00'00" E a distance of 245.13' to the **Point of Ending** having coordinates of Northing=559700.90 feet, Easting=597625.12 feet, from said point a 1" iron pipe w/BC found for the south quarter corner of Section 26, T20S-R28E, N.M.P.M., Eddy County, New Mexico bears S 54°42'00" E a distance of 805.60', covering **245.13' or 14.86 rods** and having an area of **0.169 acres**.

NOTES:

Bearings, distances and coordinates shown herein are based on New Mexico State Plane Coordinate System, NAD 83, East Zone 3001, US Survey Feet, all distances are grid.

I, B.L. Laman, New Mexico PLS No. 22404, hereby certify this survey to reflect an actual survey made on the ground under my supervision. This survey meets the minimum standards for surveying in New Mexico.

B.L. Laman

B.L. Laman PLS 22404

Date Signed: 04/01/2021

Horizon Row, LLC

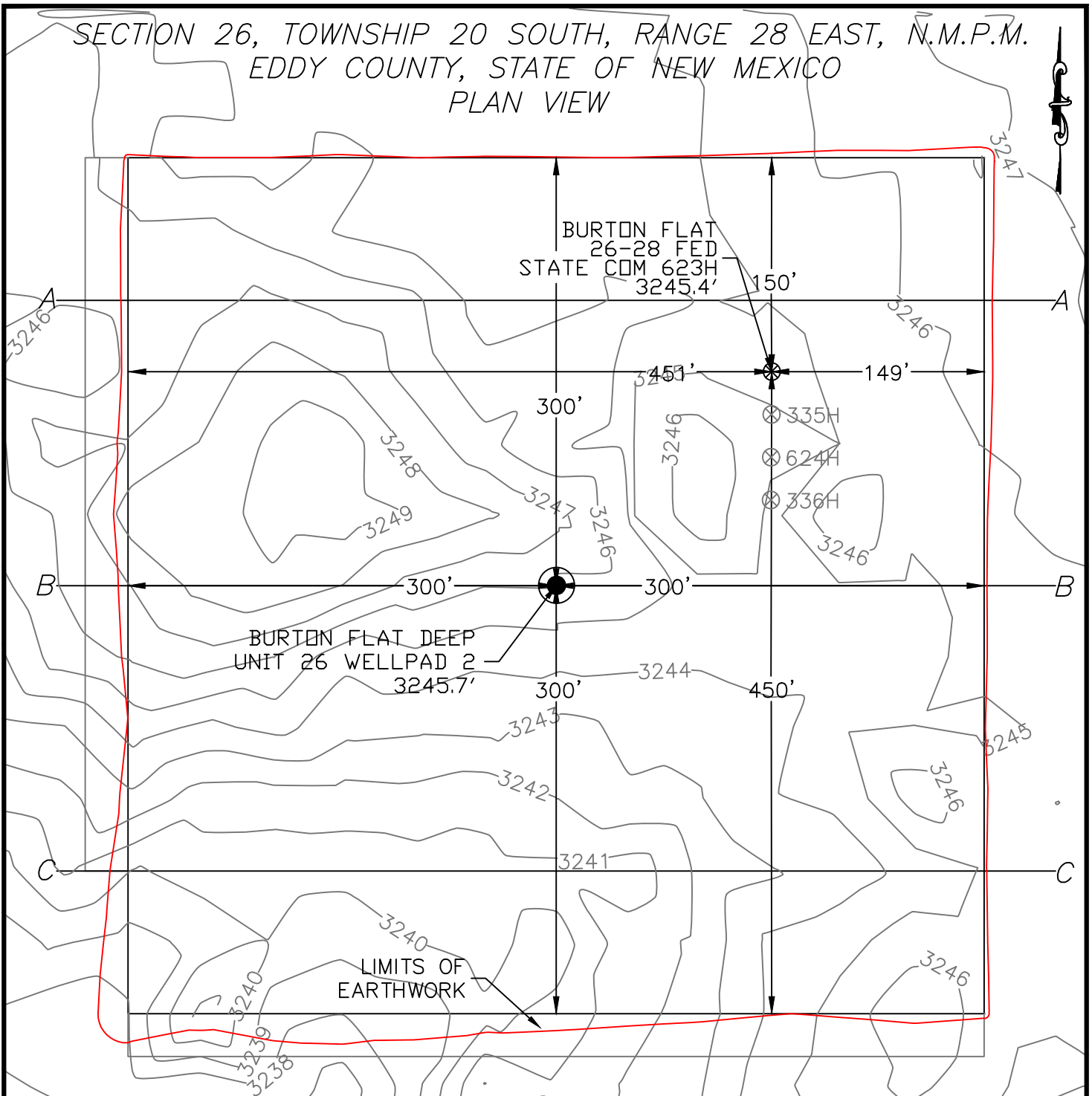
P.O. Box 548, Dry Creek, LA

(903) 388-3045 70637

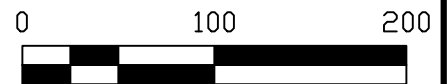
Employee of Horizon Row, LLC



SECTION 26, TOWNSHIP 20 SOUTH, RANGE 28 EAST, N.M.P.M.
 EDDY COUNTY, STATE OF NEW MEXICO
 PLAN VIEW



DEVON ENERGY PRODUCTION COMPANY, L.P.
 BURTON FLAT 26-28 FED STATE COM 623H
 LOCATED 866 FT. FROM THE SOUTH LINE
 AND 2438 FT. FROM THE WEST LINE OF
 SECTION 26, TOWNSHIP 20 SOUTH,
 RANGE 28 EAST, N.M.P.M.
 EDDY COUNTY, STATE OF NEW MEXICO



EARTHWORK QUANTITIES FOR
 BURTON FLAT DEEP UNIT 26 WELLPAD 2

CUT	FILL	NET
12,556 CY	12,556 CY	0 CY

EARTHWORK QUANTITIES ARE ESTIMATED

HORIZON ROW LLC

DEVON ENERGY PRODUCTION CO., L.P.

Drawn by
 CHRIS MAAS

Date: 08/16/2021

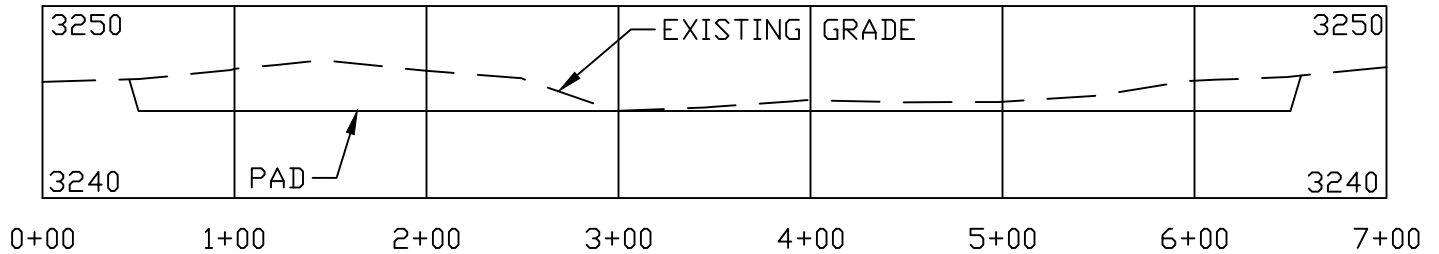
Drawn for:



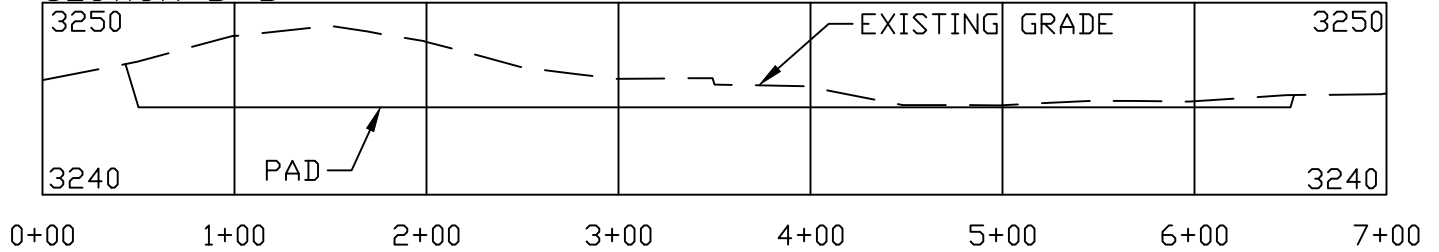
SECTION 26, TOWNSHIP 20 SOUTH, RANGE 28 EAST, N.M.P.M.
 EDDY COUNTY, STATE OF NEW MEXICO
 CROSS SECTIONS



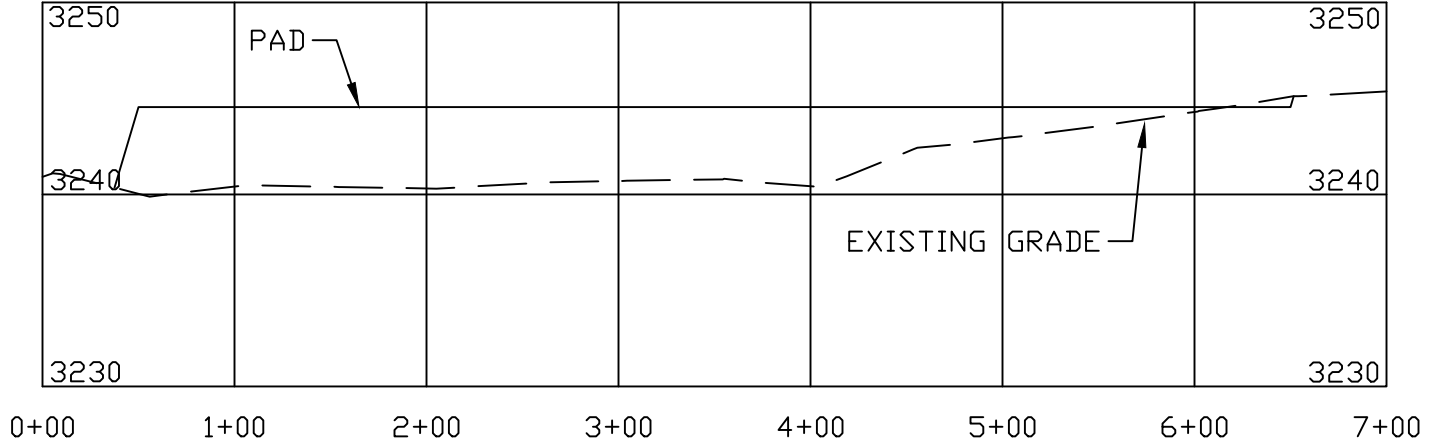
SECTION A-A



SECTION B-B



SECTION C-C



DEVON ENERGY PRODUCTION COMPANY, L.P.
 BURTON FLAT 26-28 FED STATE COM 623H
 LOCATED 866 FT. FROM THE SOUTH LINE
 AND 2438 FT. FROM THE WEST LINE OF
 SECTION 26, TOWNSHIP 20 SOUTH,
 RANGE 28 EAST, N.M.P.M.
 EDDY COUNTY, STATE OF NEW MEXICO

SCALE 1" = 100' HORIZONTAL
 SCALE 1" = 10' VERTICAL

EARTHWORK QUANTITIES FOR
 BURTON FLAT DEEP UNIT 26 WELLPAD 2

CUT	FILL	NET
12,556 CY	12,556 CY	0 CY

EARTHWORK QUANTITIES ARE ESTIMATED

HORIZON ROW LLC

DEVON ENERGY PRODUCTION CO., L.P.

Drawn by
 CHRIS MAAS

Date: 08/16/2021

Drawn for:



Exhibit "A-2"
OWNERSHIP BREAKDOWN – Bone Spring formation
N2SW4 of Section 26; N2S2 of Section 27; N2S2 of Section 28, Township 20 South,
Range 28 East of Eddy County, NM
Burton Flat 26-28 Fed State Com 623H

TRACTS 1 and 6 OWNERSHIP (N2SW4 of Section 26-T20S-R28E, and N2SE4 of Section 28-T20S-R28E, being 160 acres)

Owner	Net Acres	Unit WI	Status
Devon Energy Production Company, L.P. 333 W. Sheridan Avenue Oklahoma City, OK 73102	145.826564	36.456642%	Committed
Claremont Corporation PO Box 3326 Tulsa, OK 74101	0.060304	0.015158%	Uncommitted
Davoil Inc. PO Box 122269 Fort Worth, TX 76121	0.4307664	0.107692%	Uncommitted
GW Holdings Inc. (dba Great Western Drilling Ltd.) PO Box 1659 Midland, TX 79702	0.7818384	0.195460%	Uncommitted
Javelina Partners 616 Texas Street Fort Worth, TX 76102	1.616808	0.404202%	Committed
Redfern Enterprises Inc. PO Box 2127 Midland, TX 79702	0.567472	0.141868%	Uncommitted
Sabinal Energy, LLC 1780 Hughes Landing Blvd., Suite 1200 The Woodlands, TX 77380	8.8068576	2.201714%	Uncommitted
Sieb Resources PO Box 1107 Richmond, TX 77046	0.2922512	0.073063%	Uncommitted
Zorro Partners, Ltd. 616 Texas Street Fort Worth, TX 76102	1.616808	0.404202%	Committed
TRACTS 1 and 6 TOTALS	160.00	40.00%	

TRACTS 2, 3, 4, and 5 OWNERSHIP (encompassing the entire N2S2 of Section 27-T20S-R28E, being 160 acres)

Owner	Net Acres	Unit WI	Status
Devon Energy Production Company, L.P. 333 W. Sheridan Avenue Oklahoma City, OK 73102	127.722310	31.930578%	Committed
Claremont Corporation PO Box 3326 Tulsa, OK 74101	0.052523	0.013131%	Uncommitted
Davoil Inc. PO Box 122269 Fort Worth, TX 76121	0.373150	0.093288%	Uncommitted
GW Holdings Inc. (dba Great Western Drilling Ltd.) PO Box 1659 Midland, TX 79702	0.677266	0.169316%	Uncommitted
Javelina Partners 616 Texas Street Fort Worth, TX 76102	1.400555	0.350139%	Committed
Redfern Enterprises Inc. PO Box 2127 Midland, TX 79702	0.491571	0.122893%	Uncommitted
Sabinal Energy, LLC 1780 Hughes Landing Blvd., Suite 1200 The Woodlands, TX 77380	7.628909	1.907227%	Uncommitted
Sieb Resources PO Box 1107 Richmond, TX 77046	0.253162	0.063290%	Uncommitted
Zorro Partners, Ltd. 616 Texas Street Fort Worth, TX 76102	1.400555	0.350139%	Committed
Antelope Energy Company, LLC 1801 Broadway, Suite 1550 Denver, CO 80202	4.00	1.00%	Uncommitted
Beth Barton 945 McKinney St., #12383 Houston, TX 77002	1.333333	0.333333%	Uncommitted
E. Cecile Martin 411 Meadowlake Drive Marble Falls, TX 78654	2.00	0.50%	Uncommitted

Freddie Jean Wheeler 1000 Cordvoa Place, #454 Santa Fe, NM 87505	2.00	0.50%	Uncommitted
Gail Gunn 354 Yancy Road Madison, AL 35758	1.333333	0.333333%	Uncommitted
Gilmore Resources, Inc. PO Box 577 Kimball, NE 69145	4.00	1.00%	Uncommitted
Hurt Properties, LP PO Box 1927 Abington, VA 24212	2.00	0.50%	Uncommitted
James R. Hurt PO Box 72 Odessa, TX 79760	2.00	0.50%	Uncommitted
Read B. Johnston 3114 W. Illinois Midland, TX 79701	1.333333	0.333333%	Uncommitted

TRACTS 2, 3, 4, and 5 TOTAL 160.00 40%

TRACT 7 OWNERSHIP (N2SW4 of Section 28-T20S-R28E, being 80 acres)

Owner	Net Acres	Unit WI	Status
EOG Resources Inc. 5509 Champions Drive Midland, TX 79706	72.00	18.00%	Uncommitted
OXY Y-1 Company 5 Greenway Plaza, Suite 110 Houston, TX 77046	8.00	2.00%	Uncommitted
TRACT 7 TOTAL	80.00	20.00%	

UNIT RECAPITULATION:

N2SW4 of Section 26; N2S2 of Section 27; N2S2 of Section 28 of T20S-R28E; being 400 acres

Devon Energy Production Company, L.P.	68.38722%	WI
Claremont Corporation	0.028288%	WI
Davoil Inc.	0.200979%	WI
GW Holdings Inc. (dba Great Western Drilling Ltd.)	0.364776%	WI
Javelina Partners	0.754341%	WI
Redfern Enterprises Inc.	0.264761%	WI
Sabinal Energy, LLC	4.108942%	WI
Sieb Resources	0.136353%	WI
Zorro Partners, Ltd.	0.754341%	WI
Antelope Energy Company, LLC	1.00%	WI
Beth Barton	0.333333%	WI
E. Cecile Martin	0.50%	WI
Freddie Jean Wheeler	0.50%	WI
Gail Gunn	0.333333%	WI
Gilmore Resources, Inc.	1.00%	WI
Hurt Properties, LP	0.50%	WI
James R. Hurt	0.50%	WI
Read B. Johnston	0.333333%	WI
EOG Resources, Inc.	18.00%	WI
OXY Y-1 Company	2.00%	WI
UNIT TOTAL:	100%	WI

Overriding Royalty Owners

AARON HEIMKE
903 FRESHES LN
WOODBIDGE, VA 22191

ANN T TOLLEFSON REV LVG TRUST DTD
JUNE 7 2006 ANN TOLLEFSON TRUSTEE
PO BOX 639
STORY, WY 82842

ARD OIL LTD
PO BOX 101027
FORT WORTH, TX 76185

BARBARA L DUNIGAN LE LIFE ESTATE
THOMAS L DUNIGAN JR RMNDRMN
1000 CORDOVA PL NO 569
SANTA FE, NM 87505

BETH TROWBRIDGE CRAIG
5115 KIM LN
CHEYENNE, WY 82009

BRITT TROWBRIDGE
2509 23RD AVE SE
ROCHESTER, MN 55904

CHILDRENS HOSPITAL FOUNDATION
2201 BROADWAY FL6
OAKLAND, CA 94612

CHRISTOPHER C BYNUM SEP PROP
PO BOX 1550
HOUSTON, TX 77251

COLGATE ROYALTIES LP
300 N MARIENFIELD STE 1000
MIDLAND, TX 79701

CONNIE FONG DUNN
5511 N DELNO AVE
FRESNO, CA 93711

COYANOSA ROYALTIES LLC
1801 BROADWAY STE 1550
DENVER, CO 80202

CRM 2018 LP
PO BOX 51933
MIDLAND, TX 79710

DAWN LAFARA-WILLIAMS
800 E 11TH ST
EDMOND, OK 73034

DELMAR HUDSON LEWIS IRREV TRS
BANK OF AMERICA NA TRUSTEE
PO BOX 840738
DALLAS, TX 75284

EDWARD R HUDSON JR
616 TEXAS ST
FORT WORTH, TX 76102

ENPLAT III LLC
1200 SUMMIT AVE STE 350
FORT WORTH, TX 76102

ESTATE OF GWENDOLYN P RUTLEDGE
ALEXIS A SCOTT PERSONAL REP
28 SCOTT PL
SANTA FE, NM 87507

FRANCIS H HUDSON TTEE UTA 7894
LINDYS LIVING TRUST
215 W BANDERA RD STE 114-620
BOERNE, TX 78006

GENE EDWARD TROWBRIDGE III
AKA TREY TROWBRIDGE
50000 215TH AVE
PLAINVIEW, MN 55964

HUDSON NEW MEXICO MIN TRUST
616 TEXAS ST
FORT WORTH, TX 76102

JEANETTE PROBANDT TRUST
JEFFREY WILLIAM PROBANDT TTEE
PO BOX 5575
MIDLAND, TX 79704

JENNIFER A BYNUM TIGHE SEPARATE PROPERTY
2713 E CATHEDRAL ROCK DR
PHOENIX, AZ 85048

JOE B SCHUTZ
PO BOX 973
SANTA FE, NM 87504

JOHN GERARD FRANKOT JR REV LVG TR DTD 9-29-2014
JOHN GERARD FRANKOT JR TTEE
1940 VERBANIA DR
LAS VEGAS, NV 89134

JOHN HALAGAN
9 JEFFERSON
IRVINE, CA 92620

JOHN W GATES LLC
706 West Grand Street
ARTESIA, NM 88210

JORIE B LAMB REVOCABLE TRUST
JORIE B LAMB TTEE
6955 N DURANGO DR STE 1115-270
LAS VEGAS, NV 89149

JOSEPHINE T HUDSON TESTAMENTARY TR
FBO J TERRELL ARD FROST BANK TTEE
FOR ACCT WE032
PO BOX 1600
SAN ANTONIO, TX 78296

JUDITH A WEST
PO BOX 1948
CULLMAN, AL 35056

KATHLEEN M BYNUM SEP PROP
5323 MILLER AVE
DALLAS, TX 75206

LESLIE A MALLETT 2014 SEPERATE PROPERTY
TRUST LESLIE A MALLETT TTEE
5915 NW JACKSON CT
CAMAS, WA 98607

LISA HENDRICKS
8170 CASSIAN CT
LAS VEGAS, NV 89129

LORI JANZEN
196 HARTFORD DR
NEWPORT BEACH, CA 92660

MARCIA S MAYFIELD REV TRUST
MARCIA S MAYFIELD TR
9616 VICKSBURG AVE
LUBBOCK, TX 79424

MARGARET M PALM
311 GRANDVIEW PL
SAN ANTONIO, TX 78209

MARY CURTISS MAYFIELD
PO BOX 110915
BIG BEAR LAKE, CA 92315

NORBERT M MCCA
202 CROSSBOW RD
ARTESIA, NM 88210

OAKLAND SOCIETY FOR PREVENTION
OF CRUELTY OF ANIMALS
8323 BALDWIN ST
OAKLAND, CA 94609

PATRICIA BOYLE YOUNG
PO BOX 1639
SOLANA BEACH, CA 92075

PATRICIA MARR SEP PROP
4024 LA ADELITA DR
EL PASO, TX 79922

PENASCO PETROLEUM LLC
PO BOX 2292
ROSWELL, NM 88202

ROBERT THOMAS FRANKOT REV LVG TR DTD 10-08-2014
ROBERT THOMAS FRANKOT TTEE
7587 E PLACITA DE LA PROSA
TUCSON, AZ 85750

ROBERTA MCCAOW
202 CROSSBOW RD
ARTESIA, NM 88210

ROLLA R HINKLE III
PO BOX 2292
ROSWELL, NM 88202

RONALD L MARCUM & SYLVIA G MARCUM
4574 WEEPING WILLOW DR
EL PASO, TX 79922

ROSINA C SCHUTZ
22 BRILLIANT SKY DR
SANTA FE, NM 87508

SUDIE MARIE ADAMS
2351 WET PRONG RD
MULBERRY, TN 37359

TER-MACK LP
124 LARKSPUR LOOP
ALTO, NM 88312

THOMAS ALBERT FRANKOT REV LVG TR DTD 11-14-2014
THOMAS ALBERT FRANKOT TTEE
10644 LACE VINE ARBOR
LAS VEGAS, NV 89144

TYLER TROWBRIDGE
9514 CIVIC WAY APT 301
PROSPECT, KY 40059

WILDHORSE INTEREST LLC
218 N MAIN ST STE C
MIDLAND, TX 79705

WILLIAM EDWARD STEINMANN JR &
PATRICIA ANNE STEINMANN JOINT TENANTS
286 LINCOLN HILLS DR
ALTO, NM 88312

WINNIE HELEN HAYES
107 JADE CIRCLE
KNIGHTDALE, NC 27545



Devon Energy Production Company LP 405 552 8002 Phone
333 West Sheridan Avenue www.devonenergy.com
Oklahoma City, OK 73102

July 14, 2021

Claremont Corporation
PO Box 3226
Tulsa, OK 74101

RE: Well Proposals- Burton Flat 26-28 Fed Com 334H, 335H, 336H, 623H, and 624H
SW/4 of Section 26 & S/2 of Sections 27 and 28; all in 20S-28E
Eddy County, New Mexico

To whom it may concern:

Devon Energy Production Company, L.P. ("Devon"), as Operator, proposes to drill and complete the following five (5) wells:

- Burton Flat 26-28 Fed Com 334H as a horizontal well to an approximate landing TVD of 8,922', bottom hole TVD' of 8,683', and approximate TMD of 21,422' into the Bone Spring formation at an approximate SHL of 2,011' FNL and 2,518' FWL of Section 26-T20S-R28E and an approximate BHL of 2,200' FSL and 20' FWL of Section 28-T20S-R28E, Eddy County, New Mexico (collectively with all five proposed wells, the "Wells"). Enclosed for your review is Devon's AFE, indicating drilling costs, completion costs, and overall completed well costs.
- Burton Flat 26-28 Fed Com 335H as a horizontal well to an approximate landing TVD of 8,872', bottom hole TVD' of 8,607', and approximate TMD of 21,372' into the Bone Spring formation at an approximate SHL of 836' FSL and 2,438' FWL of Section 26-T20S-R28E and an approximate BHL of 1,310' FSL and 20' FWL of Section 28-T20S-R28E, Eddy County, New Mexico (collectively with all five proposed wells, the "Wells"). Enclosed for your review is Devon's AFE, indicating drilling costs, completion costs, and overall completed well costs.
- Burton Flat 26-28 Fed Com 336H as a horizontal well to an approximate landing TVD of 8,922', bottom hole TVD' of 8,699', and approximate TMD of 21,422' into the Bone Spring formation at an approximate SHL of 776' FSL and 2,438' FWL of Section 26-T20S-R28E and an approximate BHL of 440' FSL and 20' FWL of Section 28-T20S-R28E, Eddy County, New Mexico (collectively with all five proposed wells, the "Wells"). Enclosed for your review is Devon's AFE, indicating drilling costs, completion costs, and overall completed well costs.
- Burton Flat 26-28 Fed Com 623H as a horizontal well to an approximate landing TVD of 9,128', bottom hole TVD' of 8,876', and approximate TMD of 21,628' into the Wolfcamp formation at an approximate SHL of 866' FSL and 2,438' FWL of Section 26-T20S-R28E and an approximate BHL of 1,870' FSL and 20' FWL of Section 28-T20S-R28E, Eddy County, New Mexico (collectively with all five proposed wells, the "Wells"). Enclosed for your review is Devon's AFE, indicating drilling costs, completion costs, and overall completed well costs.



July 14, 2021
Page 2

- Burton Flat 26-28 Fed Com 624H as a horizontal well to an approximate landing TVD of 9,140', bottom hole TVD' of 8,888', and approximate TMD of 21,640' into the Wolfcamp formation at an approximate SHL of 806' FSL and 2,438' FWL of Section 26-T20S-R28E and an approximate BHL of 875' FSL and 20' FWL of Section 28-T20S-R28E, Eddy County, New Mexico (collectively with all five proposed wells, the "Wells"). Enclosed for your review is Devon's AFE, indicating drilling costs, completion costs, and overall completed well costs.

Devon reserves the right to modify the locations and drilling plans described above in order to address surface and subsurface concerns. Devon will advise of any such modifications.

Each of the Wells will be drilled within a horizontal spacing unit that includes lands lying outside the boundaries of the Burton Flat Deep Unit ("BFDU") with lands lying within the boundaries of the BFDU. Since a portion of the wellbore lateral will traverse lands lying outside the boundaries of the BFDU, the Unit Operating Agreement dated July 1, 1972 for the BFDU is not applicable. Consequently, Devon proposes that the parties enter into a new Operating Agreement covering the SW/4 of Section 26 and the S/2 of Sections 27 and 28, T20S-R28E, Eddy County, New Mexico limited the Bone Spring and Wolfcamp formations. This new Operating Agreement would only apply to wellbores that traverse lands outside and inside the boundaries of the BFDU. Any wellbores that traverse lands lying totally within the boundaries of the BFDU would still be governed by the Unit Operating Agreement dated July 1, 1972.

In order to develop this horizontal spacing unit, Devon must have a voluntary agreement (such as the new Operating Agreement) or a compulsory pooling order in place for each working interest owner. If a voluntary agreement cannot be reached within 30 days of receipt of this letter, Devon will apply to the New Mexico Oil Conversation Division for an order pooling your interest into the horizontal spacing unit for the Wells, if uncommitted at such time.

Please indicate your election to participate in the drilling and completion of each of the Wells in the spaces provided below, within 30 days of receipt, by signing and returning one (1) copy of this letter and AFE, along with your well data requirements sheet. A Communization Agreement for said Wells will be supplied for your review and execution at a later date.

If your election is to participate, a copy of the new Operating Agreement and a cash call invoice will be sent following receipt of a timely election.

I understand this is a unique scenario that may elicit a lot of questions, so please do not hesitate to contact me at (405) 552-8002 or via email at Andy.Bennett@dvn.com if you have any questions concerning this proposal.

Very truly yours,

Devon Energy Production Company, L.P.



Andy Bennett, CPL
Senior Staff Landman

July 14, 2021
Page 3

Claremont Corporation:

_____ **To Participate** in the proposal of the Burton Flat 26-28 Fed Com 334H

_____ **Not To Participate** in the proposal of the Burton Flat 26-28 Fed Com 334H

_____ **To Participate** in the proposal of the Burton Flat 26-28 Fed Com 335H

_____ **Not To Participate** in the proposal of the Burton Flat 26-28 Fed Com 335H

_____ **To Participate** in the proposal of the Burton Flat 26-28 Fed Com 336H

_____ **Not To Participate** in the proposal of the Burton Flat 26-28 Fed Com 336H

_____ **To Participate** in the proposal of the Burton Flat 26-28 Fed Com 623H

_____ **Not To Participate** in the proposal of the Burton Flat 26-28 Fed Com 623H

_____ **To Participate** in the proposal of the Burton Flat 26-28 Fed Com 624H

_____ **Not To Participate** in the proposal of the Burton Flat 26-28 Fed Com 624H

Agreed to and Accepted this _____ day of _____, 2021.

Claremont Corporation:

By: _____

Title: _____



Devon Energy Production Company LP 405 552 8002 Phone
333 West Sheridan Avenue www.devonenergy.com
Oklahoma City, OK 73102

May 20, 2021

EOG Resources Inc.
Attn: Laci Stretcher
5509 Champions Drive
Midland, TX 79706

RE: Well Proposals- Burton Flat 26-28 Fed Com 334H, 335H, 336H, 623H, and 624H
SW/4 of Section 26 & S/2 of Sections 27 and 28; all in 20S-28E
Eddy County, New Mexico

Ms. Stretcher:

Devon Energy Production Company, L.P. ("Devon"), as Operator, proposes to drill and complete the following five (5) wells:

- Burton Flat 26-28 Fed Com 334H as a horizontal well to an approximate landing TVD of 8,922', bottom hole TVD' of 8,683', and approximate TMD of 21,422' into the Bone Spring formation at an approximate SHL of 2,011' FNL and 2,518' FWL of Section 26-T20S-R28E and an approximate BHL of 2,200' FSL and 20' FWL of Section 28-T20S-R28E, Eddy County, New Mexico (collectively with all three proposed wells, the "Wells"). Enclosed for your review is Devon's AFE, indicating drilling costs, completion costs, and overall completed well costs.
- Burton Flat 26-28 Fed Com 335H as a horizontal well to an approximate landing TVD of 8,872', bottom hole TVD' of 8,607', and approximate TMD of 21,372' into the Bone Spring formation at an approximate SHL of 836' FSL and 2,438' FWL of Section 26-T20S-R28E and an approximate BHL of 1,310' FSL and 20' FWL of Section 28-T20S-R28E, Eddy County, New Mexico (collectively with all three proposed wells, the "Wells"). Enclosed for your review is Devon's AFE, indicating drilling costs, completion costs, and overall completed well costs.
- Burton Flat 26-28 Fed Com 336H as a horizontal well to an approximate landing TVD of 8,922', bottom hole TVD' of 8,699', and approximate TMD of 21,422' into the Bone Spring formation at an approximate SHL of 776' FSL and 2,438' FWL of Section 26-T20S-R28E and an approximate BHL of 440' FSL and 20' FWL of Section 28-T20S-R28E, Eddy County, New Mexico (collectively with all three proposed wells, the "Wells"). Enclosed for your review is Devon's AFE, indicating drilling costs, completion costs, and overall completed well costs.
- Burton Flat 26-28 Fed Com 623H as a horizontal well to an approximate landing TVD of 9,128', bottom hole TVD' of 8,876', and approximate TMD of 21,628' into the Wolfcamp formation at an approximate SHL of 866' FSL and 2,438' FWL of Section 26-T20S-R28E and an approximate BHL of 1,870' FSL and 20' FWL of Section 28-T20S-R28E, Eddy County, New Mexico (collectively with all three proposed wells, the "Wells"). Enclosed for your review is Devon's AFE, indicating drilling costs, completion costs, and overall completed well costs.

May 20, 2021
Page 2

- Burton Flat 26-28 Fed Com 624H as a horizontal well to an approximate landing TVD of 9,140', bottom hole TVD' of 8,888', and approximate TMD of 21,640' into the Wolfcamp formation at an approximate SHL of 806' FSL and 2,438' FWL of Section 26-T20S-R28E and an approximate BHL of 875' FSL and 20' FWL of Section 28-T20S-R28E, Eddy County, New Mexico (collectively with all three proposed wells, the "Wells"). Enclosed for your review is Devon's AFE, indicating drilling costs, completion costs, and overall completed well costs.

Devon reserves the right to modify the locations and drilling plans described above in order to address surface and subsurface concerns. Devon will advise of any such modifications.

Devon is proposing to drill the Wells under the terms of the modified 2015 AAPL form of Operating Agreement ("JOA"). The JOA will be supplied to those parties interested in participating. The JOA will have the following general provisions:

- Devon Energy Production Company, L.P. named as Operator
- Contract Area: SW/4 of Section 26 and the S/2 of Sections 27 and 28, T20S-R28E, Eddy County, NM
- 100/300% Non-Consenting Penalty
- Overhead rates of \$8,000 DWR/\$800 PWR

Please indicate your election to participate in the drilling and completion of the Wells in the spaces provided below, within 30 days of receipt, by signing and returning one (1) copy of this letter and AFE, along with your well data requirements sheet. A Communization Agreement for said Wells will be supplied for your review and execution at a later date.

If your election is to participate, a cash call invoice will be sent following receipt of a timely election.

If an agreement cannot be reached within 30 days of receipt of this letter by all parties, Devon will apply to the New Mexico Oil Conversation Division for compulsory pooling of your interest into a spacing unit for the Wells, if uncommitted at such time.

Please do not hesitate to contact me at (405) 552-8002 or via email at Andy.Bennett@dvn.com if you have any questions concerning this proposal.

Very truly yours,

Devon Energy Production Company, L.P.



Andy Bennett, CPL
Senior Staff Landman

May 20, 2021
Page 3

EOG Resources Inc:

_____ **To Participate** in the proposal of the Burton Flat 26-28 Fed Com 334H

_____ **Not To Participate** in the proposal of the Burton Flat 26-28 Fed Com 334H

_____ **To Participate** in the proposal of the Burton Flat 26-28 Fed Com 335H

_____ **Not To Participate** in the proposal of the Burton Flat 26-28 Fed Com 335H

_____ **To Participate** in the proposal of the Burton Flat 26-28 Fed Com 336H

_____ **Not To Participate** in the proposal of the Burton Flat 26-28 Fed Com 336H

_____ **To Participate** in the proposal of the Burton Flat 26-28 Fed Com 623H

_____ **Not To Participate** in the proposal of the Burton Flat 26-28 Fed Com 623H

_____ **To Participate** in the proposal of the Burton Flat 26-28 Fed Com 624H

_____ **Not To Participate** in the proposal of the Burton Flat 26-28 Fed Com 624H

Agreed to and Accepted this _____ day of _____, 2021.

EOG Resources Inc.

By: _____

Title: _____

Chronology of Contacts between Devon Energy Production Company, L.P. (“Devon”) and the Uncommitted Interest Owners in Case No. 22185, 22186, 22187, 22188, 22189 & 22190:

1. Well Proposal Letter Burton Flat 26-28 Fed State Com 331H-336H and 621H-624H Wells from Devon to all the working interest owners in May and July of 2021 (Exhibit A-3).
2. Initial email with discussion of agreements/drafts between Devon Energy Production Company, L.P. and the working interest owners, occurred in May and July 2021, following the mailing of the proposal letter.
3. Follow up email and phone call efforts with working interest owners, in July through September 2021, were not reciprocated and the interests remained uncommitted. Some working interest owners, such as Sabinal and ConocoPhillips, among others, have indicated a desire to enter into a mutually agreeable Joint Operating Agreement, and Devon is in negotiations with those owners as we speak.
4. Emailed with Sabinal Energy, LLC on September 30, 2021. They responded that they have entered an appearance in the Cases, but do not object to the Cases moving forward on October 7, 2021.



**STATE OF NEW MEXICO
ENERGY, MINERALS AND NATURAL RESOURCES DEPARTMENT
OIL CONSERVATION DIVISION**

**APPLICATIONS OF DEVON ENERGY PRODUCTION
COMPANY, L.P., FOR A HORIZONTAL SPACING UNIT
AND COMPULSORY POOLING, EDDY COUNTY, NEW MEXICO**

Case No. 22190

AFFIDAVIT OF ANDY D. BENNETT

STATE OF OKLAHOMA)
) ss.
COUNTY OF OKLAHOMA)

I, being duly sworn on oath, state the following:

1. I am over the age of eighteen years and have the capacity to execute this Affidavit, which is based on my personal knowledge.

2. I am employed as a Senior Staff Landman with Devon Energy Production Company, L.P. (“Devon”), and I am familiar with the subject application and the lands involved. My credentials as an expert witness in petroleum land matters have been accepted by the New Mexico Oil Conservation Division (“Division”) and made a matter of record.

3. This affidavit is submitted in connection with the filing by Devon of the above-referenced spacing and compulsory pooling application pursuant to 19.15.4.12.A(1).

4. Devon seeks an order pooling all uncommitted mineral interest in the Wolfcamp formation (WC Burton Flat Upper Wolfcamp; Pool Code: 98315) underlying a standard 400-acre, more or less, spacing and proration unit comprised of the S/2 SW/4 of Section 26 and the S/2 S/2 of Sections 27 and 28, Township 20 South, Range 28 East, NMPM, Eddy County, New Mexico.



5. Under Case No. 22190, Devon seeks to dedicate to the unit the **Burton Flat 26-28 Fed State Com 624H Well**, as an initial well. The **Burton Flat 26-28 Fed State Com 624H Well** (API 30-015-pending), to be horizontally drilled from a surface location in the SE/4 SW/4 (Unit N) of Section 26, to a bottom hole location in the SW/4 SW/4 (Unit M) of Section 28; approximate TVD of 9,140'; approximate TMD of 21,640'; FTP in Section 26: approximately 875' FSL, 2,551' FWL; LTP in Section 28: approximately 875' FSL, 100' FWL.

6. The proposed C-102 for each well is attached as **Exhibit A-1**.

7. A general location plat and a plat outlining the unit being pooled is attached hereto as **Exhibit A-2**, which show the location of the proposed well within the unit. The location of the well is orthodox and meets the Division's offset requirements for horizontal wells under statewide rules.

8. The parties being pooled, the nature of their interests, and their last known addresses are listed on **Exhibit A-2** attached hereto. **Exhibit A-2** includes information regarding working interest owners and overriding royalty interest owner.

9. There are no depth severances in the Wolfcamp formation in this acreage.

10. I provided the law firm of Abadie & Schill P.C. a list of names and addresses for the uncommitted ORRI owners shown on **Exhibit A-2**. In compiling these addresses, I conducted a diligent search of the public records in Eddy County, New Mexico, where the well is located, including phone directories and did computer searches to locate the contact information for parties entitled to notice. Fourteen mailings to ORRI owners are still listed as in-transit, therefore the locations cannot yet be confirmed for: Aaron Heimke, Britt Trowbridge, Christopher C Bynum Sep Prop, Estate of Gwendolyn P Rutledge Alexis A Scott Personal Rep, John Halagan, Jorie B Lamb Revocable Trust Jorie B Lamb TTEE, Kathleen M Bynum Sep Pro, Mary Curtiss Mayfield,

Patricia Marr Sep Prop, Robert Thomas Frankot Rev Lvg Tr DTD 10-08-2014 Robert Thomas Frankot TTEE, Rosina C Schutz, Sudie Marie Adams, Ter-Mack LP, and Tyler Trowbridge. Devon published notice in the Carlsbad Current Argus, a newspaper of general circulation in Eddy County, New Mexico, to account for any unlocatable parties and cover any contingencies regarding notice.

11. Devon has made a good faith effort to negotiate with the interest owners, but has been unable to obtain, voluntary agreement from all interest owners to participate in the drilling of the well or in the commitment of their interests to the well for its development within the proposed horizontal spacing unit. **Exhibit A-4** provides a chronology and history of contacts with the owners.

12. The interest owners being pooled have been contacted regarding the proposed well but have failed or refused to voluntarily commit their interest in the well. However, Devon has been in ongoing discussions with some of the interest owners to voluntarily enter into a Joint Operating Agreement (JOA). A number of major working interest owners have expressed their willingness to enter the JOA as proposed; others currently are working with us to consider changes. If a mutually agreeable JOA is reached between Devon and another interest owner or owners, Devon requests that the voluntary agreement become operative and supersede the Division's order for said parties, except to the extent the Division deems it necessary to maintain spacing criteria for the purpose of conservation, the prevention of waste, and protection of correlative rights.

13. **Exhibit A-3** is a sample proposal letter which includes the AFEs for the proposed well. The estimated cost of the well set forth in the AFEs is fair, reasonable, and comparable to the costs of other wells of similar depths and lengths drilled in this area of New Mexico.

14. Devon requests overhead and administrative rates of \$8,000/month for drilling the well and \$800/month for producing the well. These rates are fair and comparable to the rates charged by other operators for wells of this type in this area of southeastern New Mexico. Devon requests that these rates be adjusted periodically as provided in the COPAS Accounting Procedure.

15. Devon requests the maximum cost, plus 200% risk charge be assessed against non-consenting working interest owners to the extent needed.

16. Devon requests that it be designated operator of the unit and well.

17. Special considerations of this particular case: As described herein, this well has a proposed unit for pooling that traverses the S/2 SW/4 of Section 26 and the S/2 S/2 of Sections 27 and 28; therefore, the unit proposed to the Division in the above-referenced case describes the entire 400-acre, more or less, unit for purposes of notice to the parties of the size and scope of the unit, pursuant to NMAC 19.15.4.9A, which Devon respectfully submits was satisfied, and for purposes of determining prevention of waste and the protection of correlative rights in the 400-acre standard unit under consideration. The unit itself encompasses both lands that are part of a Federal Exploratory Unit (FEU) and lands that are outside the FEU, to create a "Straddle Comm" unit for the well. Devon has been working closely with both the BLM and NM State Land Office to construct this unit as a standard spacing unit. Pursuant to the Division's recommendation that the unit will prevent waste and protect correlative rights, the BLM plans to issue a Communitization Agreement (CA) for the unit that will cover the S/2 SW/4 of Section 26 and the S/2 S/2 of Sections 27 and 28, same as the spacing and proration unit requested herein, for allocation of revenue and payment among the interest owners. The BLM will then establish a Participation Area (PA), upon Devon's showing of paying well determinations, such that the PA will match and correspond to the size of the CA and spacing unit.

18. Devon is respectfully requesting that the Division acknowledge the spacing unit encompassing the S/2 SW/4 of Section 26 and the S/2 S/2 of Sections 27 and 28 for purposes of the prevention of waste and protection of correlative rights. If the Division should find that it may need to segment the spacing unit based on lands inside and outside the FEU, in order to obtain proper interaction between the federal and non-federal lands, Devon requests that the Division make such segmentations with the acknowledgement that the proposed spacing unit as a whole is standard.

19. Devon respectfully submits that any segmentation of lands outside the FEU, in the S/2 SW/4 of Section 28, would be built upon contiguous tracts of quarter-quarter sections in relation to the quarter-quarter sections penetrated by the well interval in the remainder of the unit, pursuant to NMAC 19.15.16.15B(1)(a) and – B(1)(d), thus having a standard-unit designation under statewide rules. Since the completed intervals of the well is not wholly within the FEU, but is a Straddle Comm well, Devon submits that any separation of the proposed spacing unit from the FEU, pursuant to 19.15.16.15B(8), would be conditional and not absolute; and therefore, the Division's designation of the standard 400-acre spacing unit is appropriate with the incorporation of any adjustments the Division deems necessary to account for the FEU, pursuant to the Division's broad authority in NMSA 1978 Section 70-2-11A.

20. The Exhibits to this Affidavit were prepared by me or compiled from Devon's company business records under my direct supervision.

21. The granting of this Application is in the best interests of conservation, the prevention of waste, and the protection of correlative rights, and will avoid the drilling of unnecessary wells.

22. The foregoing is correct and complete to the best of my knowledge and belief.

[Signature page follows]

FURTHER AFFIANT SAYETH NAUGHT



Andy D. Bennett

Subscribed to and sworn before me this 28th day of September 2021.



Dana Spickler
Notary Public

DISTRICT I
1625 N. FRENCH DR., HOBBS, NM 88240
Phone: (575) 393-6181 Fax: (575) 393-0720

DISTRICT II
811 S. FIRST ST., ARTESIA, NM 88210
Phone: (575) 748-1283 Fax: (575) 748-9720

DISTRICT III
1000 RIO BRAZOS RD., AZTEC, NM 87410
Phone: (505) 334-6178 Fax: (505) 334-6170

DISTRICT IV
1220 S. ST. FRANCIS DR., SANTA FE, NM 87505
Phone: (505) 476-3460 Fax: (505) 476-3462

State of New Mexico
Energy, Minerals & Natural Resources Department
OIL CONSERVATION DIVISION
1220 SOUTH ST. FRANCIS DR.
Santa Fe, New Mexico 87505

Form C-102
Revised August 1, 2011
Submit one copy to appropriate
District Office

AMENDED REPORT

WELL LOCATION AND ACREAGE DEDICATION PLAT

API Number	Pool Code	Pool Name
	98315	WC BURTON FLAT UPPER WOLFCAMP
Property Code	Property Name	Well Number
	BURTON FLAT 26-28 FED STATE COM	624H
OGRID No.	Operator Name	Elevation
6137	DEVON ENERGY PRODUCTION COMPANY, L.P.	3244.9'

Surface Location

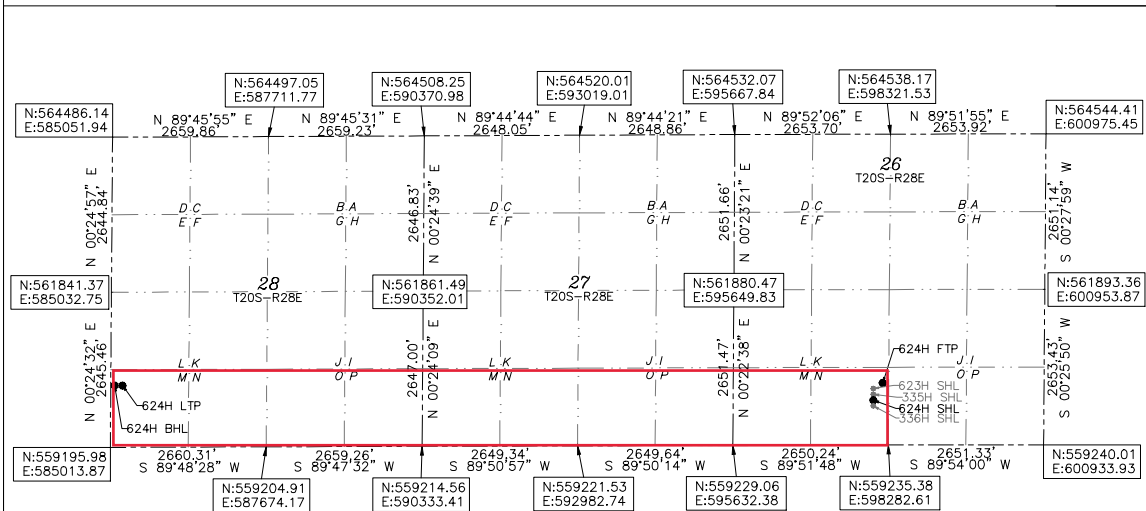
UL or lot No.	Section	Township	Range	Lot Idn	Feet from the	North/South line	Feet from the	East/West line	County
N	26	20-S	28-E		806	SOUTH	2438	WEST	EDDY

Bottom Hole Location If Different From Surface

UL or lot No.	Section	Township	Range	Lot Idn	Feet from the	North/South line	Feet from the	East/West line	County
M	28	20-S	28-E		875	SOUTH	20	WEST	EDDY

Dedicated Acres	Joint or Infill	Consolidation Code	Order No.
400			

NO ALLOWABLE WILL BE ASSIGNED TO THIS COMPLETION UNTIL ALL INTERESTS HAVE BEEN CONSOLIDATED OR A NON-STANDARD UNIT HAS BEEN APPROVED BY THE DIVISION



OPERATOR CERTIFICATION
I hereby certify that the information herein is true and complete to the best of my knowledge and belief, and that this organization either owns a working interest or unleased mineral interest in the land including the proposed bottom hole location or has a right to drill this well at this location pursuant to a contract with an owner of such mineral or working interest, or to a voluntary pooling agreement or a compulsory pooling order heretofore entered by the division.


Chelsey Green 08/30/21
Signature Date

CHELSEY GREEN
Printed Name
CHELSEY.GREEN@DVN.COM
E-mail Address

SURVEYOR CERTIFICATION
I hereby certify that the well location shown on this plat was plotted from field notes of actual surveys made by me or under my supervision, and that the same is true and correct to the best of my belief.

03/2021
Date of Survey

Signature & Seal of Professional Surveyor
B. L. LAMAN
NEW MEXICO
22404
PROFESSIONAL SURVEYOR
08/18/2021
Certificate No. 22404 B.L. LAMAN
DRAWN BY: CM



Intent As Drilled

API #		
Operator Name: DEVON ENERGY PRODUCTION COMPANY, LP.	Property Name: BURTON FLAT 26-28 FED STATE COM	Well Number 624H

Kick Off Point (KOP)

UL	Section	Township	Range	Lot	Feet	From N/S	Feet	From E/W	County
N	26	20S	28E		837	SOUTH	2551	WEST	EDDY
Latitude 32.53946368					Longitude 104.14884600				NAD 83

First Take Point (FTP)

UL	Section	Township	Range	Lot	Feet	From N/S	Feet	From E/W	County
N	26	20-S	28-E		875	SOUTH	2551	WEST	EDDY
Latitude 32.539665					Longitude 104.148846				NAD 83

Last Take Point (LTP)

UL	Section	Township	Range	Lot	Feet	From N/S	Feet	From E/W	County
M	28	20-S	28-E		875	SOUTH	100	WEST	EDDY
Latitude 32.539614					Longitude 104.191255				NAD 83

Is this well the defining well for the Horizontal Spacing Unit? YES

Is this well an infill well? NO

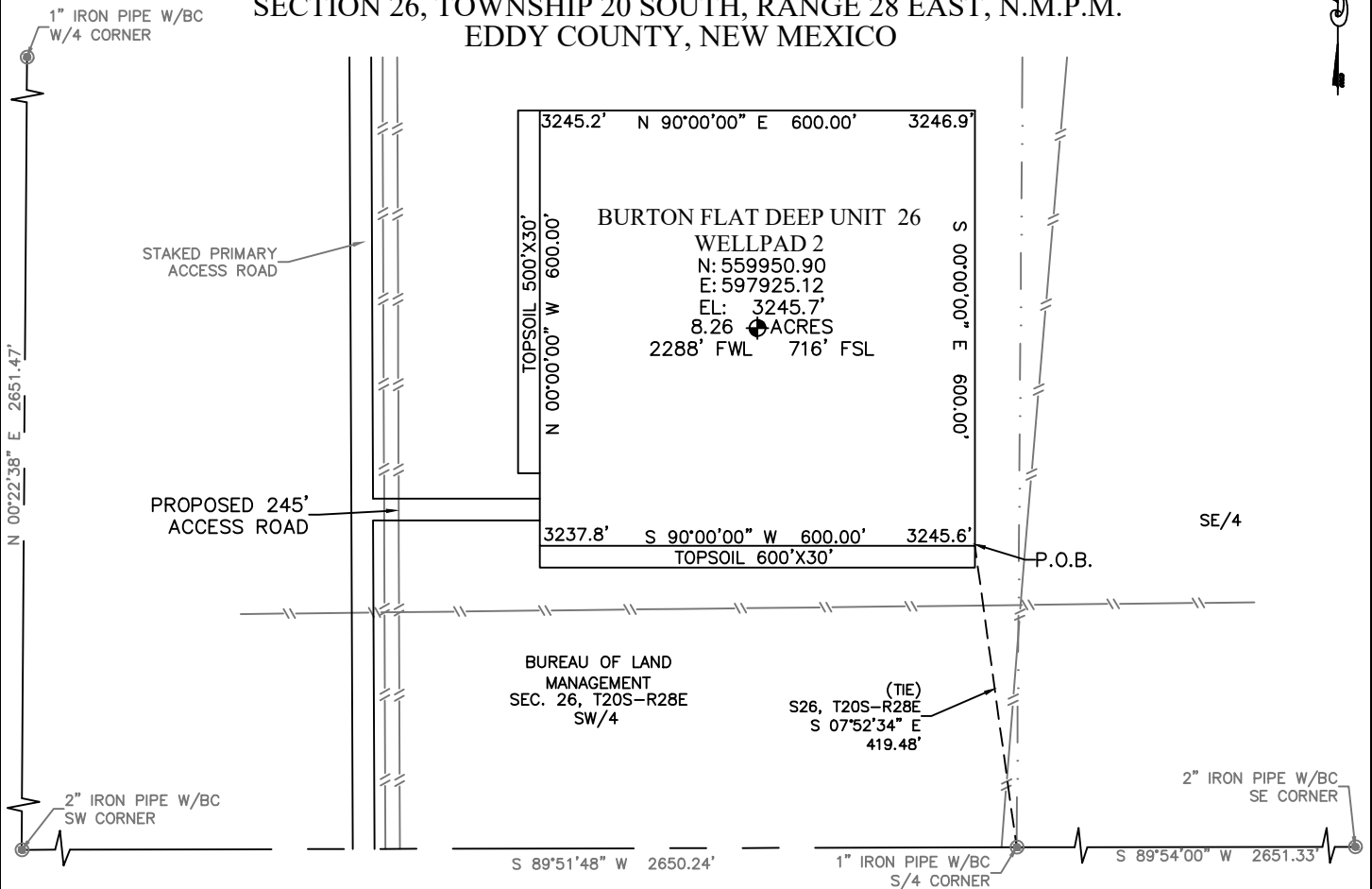
If infill is yes please provide API if available, Operator Name and well number for Defining well for Horizontal Spacing Unit.

API #		
Operator Name:	Property Name:	Well Number

KZ 06/29/2018

BURTON FLAT DEEP UNIT 26 WELLPAD 2

DEVON ENERGY PRODUCTION COMPANY, L.P.
IN THE SOUTHWEST QUARTER OF
SECTION 26, TOWNSHIP 20 SOUTH, RANGE 28 EAST, N.M.P.M.
EDDY COUNTY, NEW MEXICO



DESCRIPTION

BEING A SURFACE SITE EASEMENT LYING IN THE SOUTHWEST QUARTER OF SECTION 26, TOWNSHIP 20 SOUTH, RANGE 28 EAST N.M.P.M., EDDY COUNTY, NEW MEXICO.

BEGINNING AT THE SOUTHEAST CORNER OF SAID SITE EASEMENT, WHERE A 1" IRON PIPE W/BC FOR THE SOUTH QUARTER CORNER OF SECTION 26, TOWNSHIP 20 SOUTH, RANGE 28 EAST N.M.P.M. BEARS S 07°52'34" E, A DISTANCE 419.48';

THENCE S 90°00'00" W, A DISTANCE 600.00 FEET TO THE SOUTHWEST CORNER OF THIS EASEMENT;
THENCE N 00°00'00" W, A DISTANCE 600.00 FEET TO THE NORTHWEST CORNER OF THIS EASEMENT;
THENCE N 90°00'00" E, A DISTANCE 600.00 FEET TO THE NORTHEAST CORNER OF THIS EASEMENT;
THENCE S 00°00'00" E, A DISTANCE 600.00 FEET TO THE SOUTHEAST CORNER OF THIS EASEMENT,
TO THE POINT OF BEGINNING; CONTAINING 8.26 ACRES.

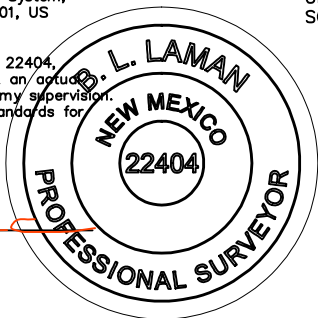
DIRECTIONS TO LOCATION

FROM THE INTERSECTION OF RAINS ROAD & ANGEL RANCH ROAD, HEAD NORTHEAST ON RAINS ROAD FOR 1.2 MILES. AT THE FORK IN THE ROAD TURN RIGHT AND HEAD EAST ON AN ACCESS ROAD FOR 1.7 MILES TO THE POINT OF BEGINNING OF THE STAKED PRIMARY ACCESS ROAD. TURN LEFT AND HEAD NORTH FOLLOWING THE STAKED PRIMARY ACCESS ROAD FOR 1.3 MILES TO THE POINT OF BEGINNING OF THE STAKED BURTON FLAT DEEP UNIT 26 WELLPAD 2 ACCESS ROAD. TURN RIGHT HEADING NORTH FOR 245' TO THE SOUTHWEST CORNER OF THE BURTON FLAT DEEP UNIT 26 WELLPAD 2.

GENERAL NOTES:

- 1.) THE INTENT OF THIS SURVEY IS TO ACQUIRE A BUSINESS LEASE FOR THE PURPOSE OF BUILDING A WELLPAD.
- 2.) All bearings recited herein are based on the New Mexico State Plane Coordinate System, NAD 83, New Mexico East Zone 3001, US Survey Feet, all distances are grid.

I, B.L. Laman, New Mexico PLS No. 22404, hereby certify this survey to reflect an actual survey made on the ground under my supervision. This survey meets the minimum standards for surveying in New Mexico.



B.L. Laman
B.L. Laman PLS #22404
Horizonrow, LLC
Date Signed: 04-01-2021
P.O. Box 548, Dry Creek, La.
(903) 388-3045 70637
Employee of Horizonrow, LLC

HORIZON ROW LLC

Drawn for:

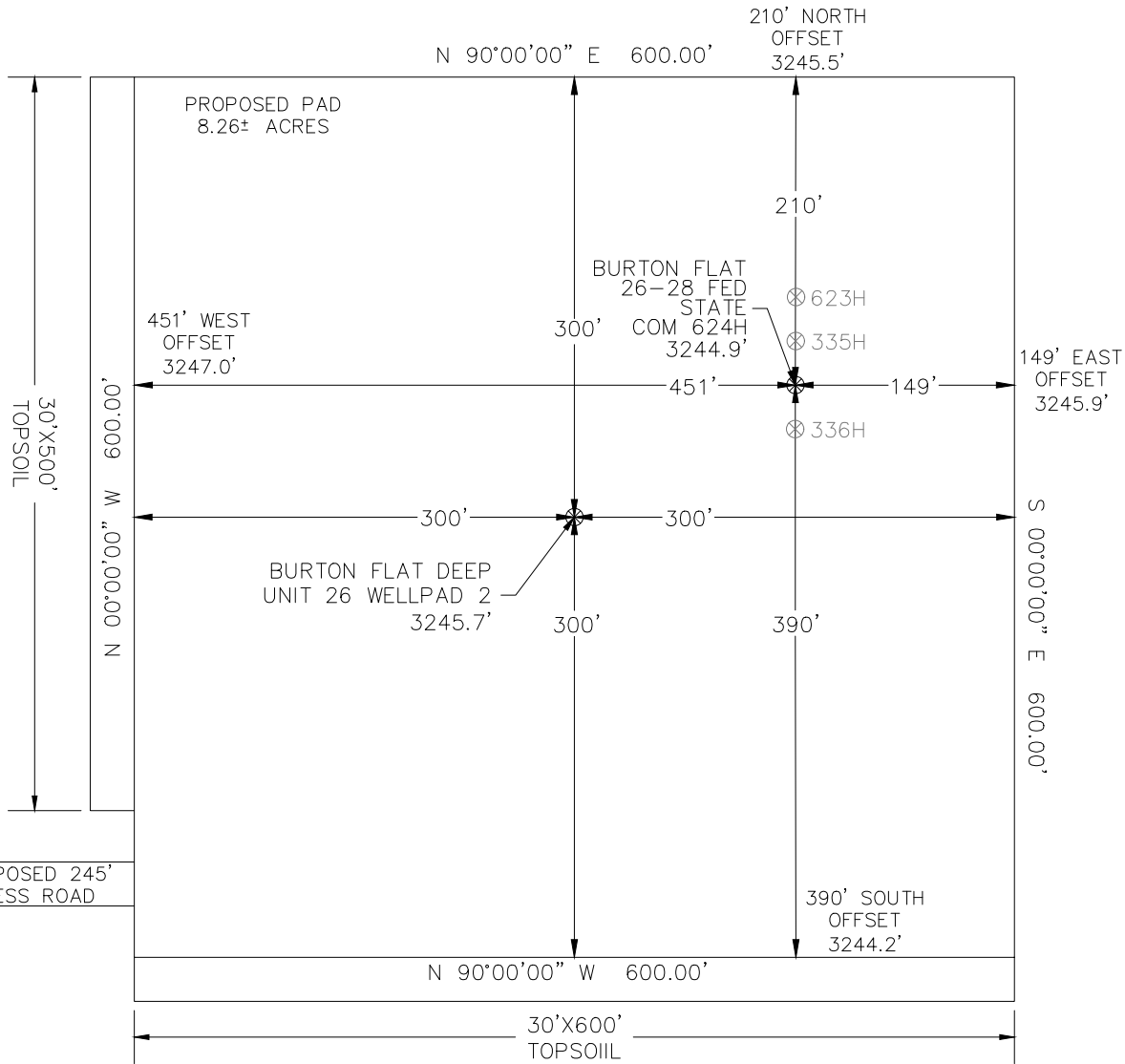
Drawn by: JEANNIE PERRY Date: 03/26/2021

DEVON ENERGY PRODUCTION COMPANY, L.P.
BURTON FLAT DEEP UNIT 26
WELLPAD 2

SURVEY PLAT SHOWING
A WELLPAD
ON THE PROPERTY OF
BUREAU OF LAND MANAGEMENT

SITE NUMBER: AA000454626
WBS NUMBER: XX-140136.01.SLC
SCALE: 1" = 250'
REVISIONS:
DATE OF SURVEY: 03/2021

SECTION 26, TOWNSHIP 20 SOUTH, RANGE 28 EAST, N.M.P.M.
 EDDY COUNTY, STATE OF NEW MEXICO
 SITE MAP



BURTON FLAT 26-28 FED STATE COM 623H 866 FSL 2438 FWL SEC. 26 EL: 3245.4' N: 560100.89 E: 598076.17	BURTON FLAT 26-28 FED STATE COM 335H 836 FSL 2438 FWL SEC. 26 EL: 3245.0' N: 560070.89 E: 598075.97	BURTON FLAT 26-28 FED STATE COM 624H 806 FSL 2438 FWL SEC. 26 EL: 3244.9' N: 560040.89 E: 598075.77	BURTON FLAT 26-28 FED STATE COM 336H 776 FSL 2438 FWL SEC. 26 EL: 3244.6' N: 560100.89 E: 598075.57
--	--	--	--

DEVON ENERGY PRODUCTION COMPANY, L.P.
 BURTON FLAT 26-28 FED STATE COM 624H
 LOCATED 806 FT. FROM THE SOUTH LINE
 AND 2438 FT. FROM THE WEST LINE OF
 SECTION 26, TOWNSHIP 20 SOUTH,
 RANGE 28 EAST, N.M.P.M.
 EDDY COUNTY, STATE OF NEW MEXICO

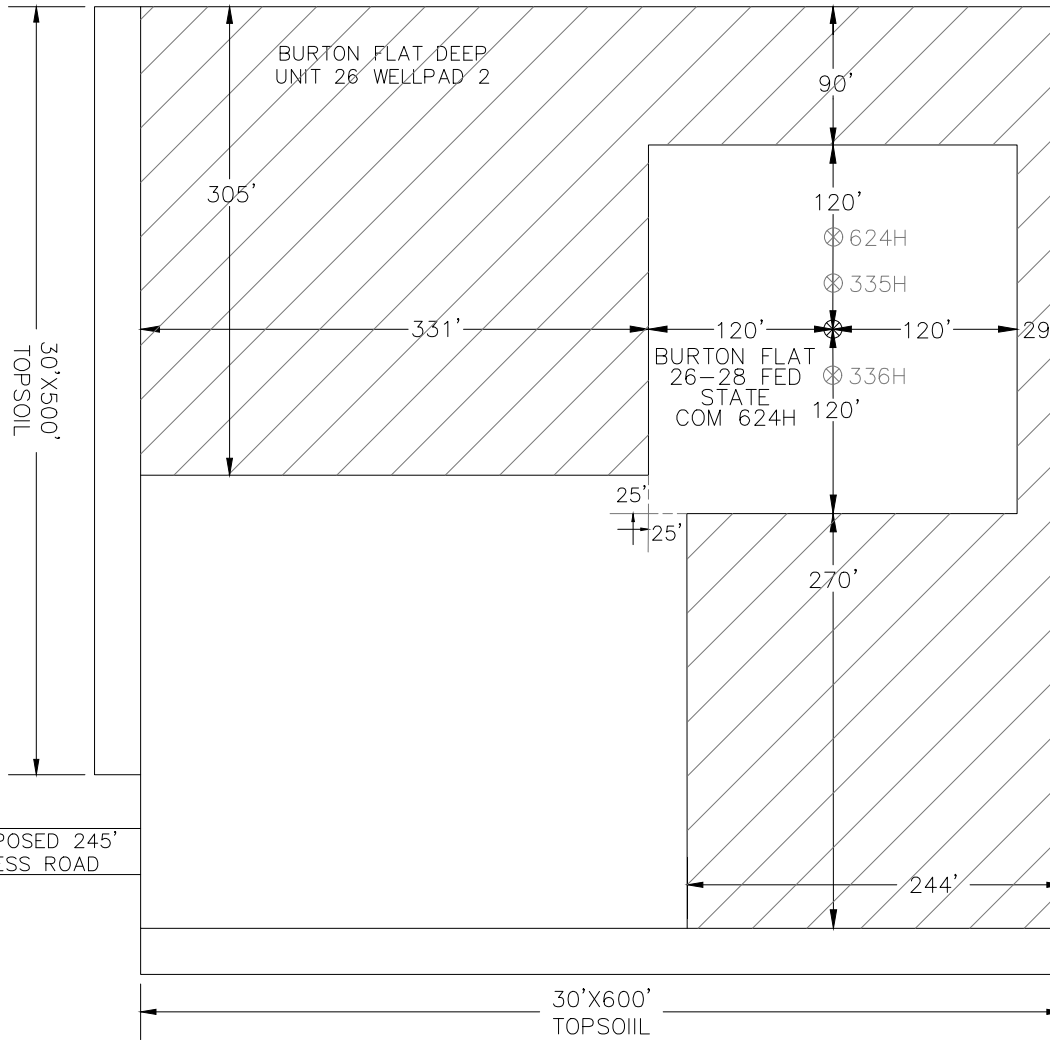
Note: All bearings recited herein are based on the New Mexico State Plane Coordinate System, NAD 83, New Mexico East Zone 3001, US Survey Feet, all distances are grid.




DIRECTIONS TO LOCATION
 FROM THE INTERSECTION OF RAINS ROAD & ANGEL RANCH ROAD, HEAD NORTHEAST ON RAINS ROAD FOR 1.2 MILES. AT THE FORK IN THE ROAD TURN RIGHT AND HEAD EAST ON AN ACCESS ROAD FOR 1.7 MILES TO THE POINT OF BEGINNING OF THE STAKED PRIMARY ACCESS ROAD. TURN LEFT AND HEAD NORTH FOLLOWING THE STAKED PRIMARY ACCESS ROAD FOR 1.3 MILES TO THE POINT OF BEGINNING OF THE STAKED BURTON FLAT DEEP UNIT 26 WELLPAD 2 ACCESS ROAD. TURN RIGHT HEADING EAST FOR 245' TO THE SOUTHWEST CORNER OF THE BURTON FLAT DEEP UNIT 26 WELLPAD 2.

HORIZON ROW LLC
 Drawn for:
 DEVON ENERGY PRODUCTION CO., L.P.
 Drawn by: CHRIS MAAS
 Date: 08/16/2021

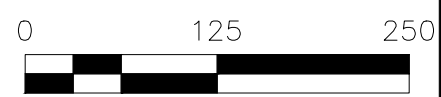
SECTION 26, TOWNSHIP 20 SOUTH, RANGE 28 EAST, N.M.P.M.
 EDDY COUNTY, STATE OF NEW MEXICO
 INTERIM SITE BUILD PLAN



BURTON FLAT 26-28 FED STATE COM 623H 866 FSL 2438 FWL SEC. 26 EL: 3245.4' N: 560100.89 E: 598076.17	BURTON FLAT 26-28 FED STATE COM 335H 836 FSL 2438 FWL SEC. 26 EL: 3245.0' N: 560070.89 E: 598075.97	BURTON FLAT 26-28 FED STATE COM 624H 806 FSL 2438 FWL SEC. 26 EL: 3244.9' N: 560040.89 E: 598075.77	BURTON FLAT 26-28 FED STATE COM 336H 776 FSL 2438 FWL SEC. 26 EL: 3244.6' N: 560100.89 E: 598075.57
--	--	--	--

 DENOTES INTERIM PAD RECLAMATION AREA

4.55 ± ACRES INTERIM PAD RECLAMATION AREA
 3.71 ± ACRES NON-RECLAIMED AREA
 8.26 ± ACRES GRADING SITE RECLAMATION AREA



DEVON ENERGY PRODUCTION COMPANY, L.P.
 BURTON FLAT 26-28 FED STATE COM 624H
 LOCATED 806 FT. FROM THE SOUTH LINE
 AND 2438 FT. FROM THE WEST LINE OF
 SECTION 26, TOWNSHIP 20 SOUTH,
 RANGE 28 EAST, N.M.P.M.
 EDDY COUNTY, STATE OF NEW MEXICO

HORIZON ROW LLC

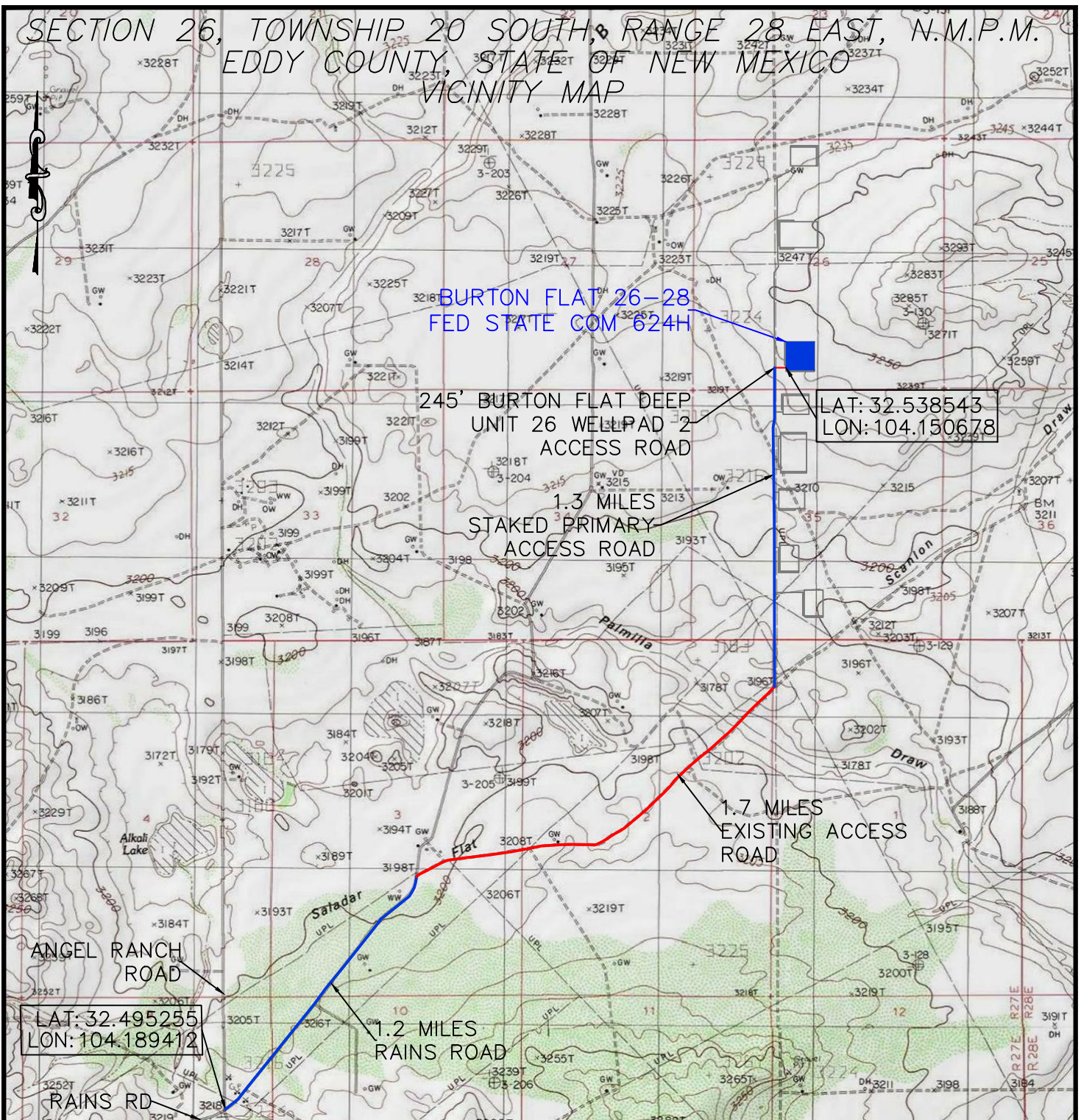
DEVON ENERGY PRODUCTION CO., L.P.

Drawn by: CHRIS MAAS Date: 08/16/2021

Drawn for:



SECTION 26, TOWNSHIP 20 SOUTH, RANGE 28 EAST, N.M.P.M.
EDDY COUNTY, STATE OF NEW MEXICO
VICINITY MAP



BURTON FLAT 26-28
FED STATE COM 624H

245' BURTON FLAT DEEP
UNIT 26 WELLPAD 2
ACCESS ROAD

1.3 MILES
STAKED PRIMARY
ACCESS ROAD

LAT: 32.538543
LON: 104.150678

1.7 MILES
EXISTING ACCESS
ROAD

ANGEL RANCH
ROAD

LAT: 32.495255
LON: 104.189412

1.2 MILES
RAINS ROAD

RAINS RD

DEVON ENERGY PRODUCTION COMPANY, L.P.
BURTON FLAT 26-28 FED STATE COM 624H
LOCATED 806 FT. FROM THE SOUTH LINE
AND 2438 FT. FROM THE WEST LINE OF
SECTION 26, TOWNSHIP 20 SOUTH,
RANGE 28 EAST, N.M.P.M.
EDDY COUNTY, STATE OF NEW MEXICO

NOT TO SCALE

DIRECTIONS

FROM THE INTERSECTION OF RAINS ROAD & ANGEL RANCH ROAD,
HEAD NORTHEAST ON RAINS ROAD FOR 1.2 MILES. AT THE FORK IN
THE ROAD TURN RIGHT AND HEAD EAST ON AN ACCESS ROAD FOR
1.7 MILES TO THE POINT OF BEGINNING OF THE STAKED PRIMARY
ACCESS ROAD. TURN LEFT AND HEAD NORTH FOLLOWING THE STAKED
PRIMARY ACCESS ROAD FOR 1.3 MILES TO THE POINT OF BEGINNING
OF THE STAKED BURTON FLAT DEEP UNIT 26 WELLPAD 2 ACCESS
ROAD. TURN RIGHT HEADING EAST FOR 245' TO THE SOUTHWEST
CORNER OF THE BURTON FLAT DEEP UNIT 26 WELLPAD 2.

HORIZON ROW LLC

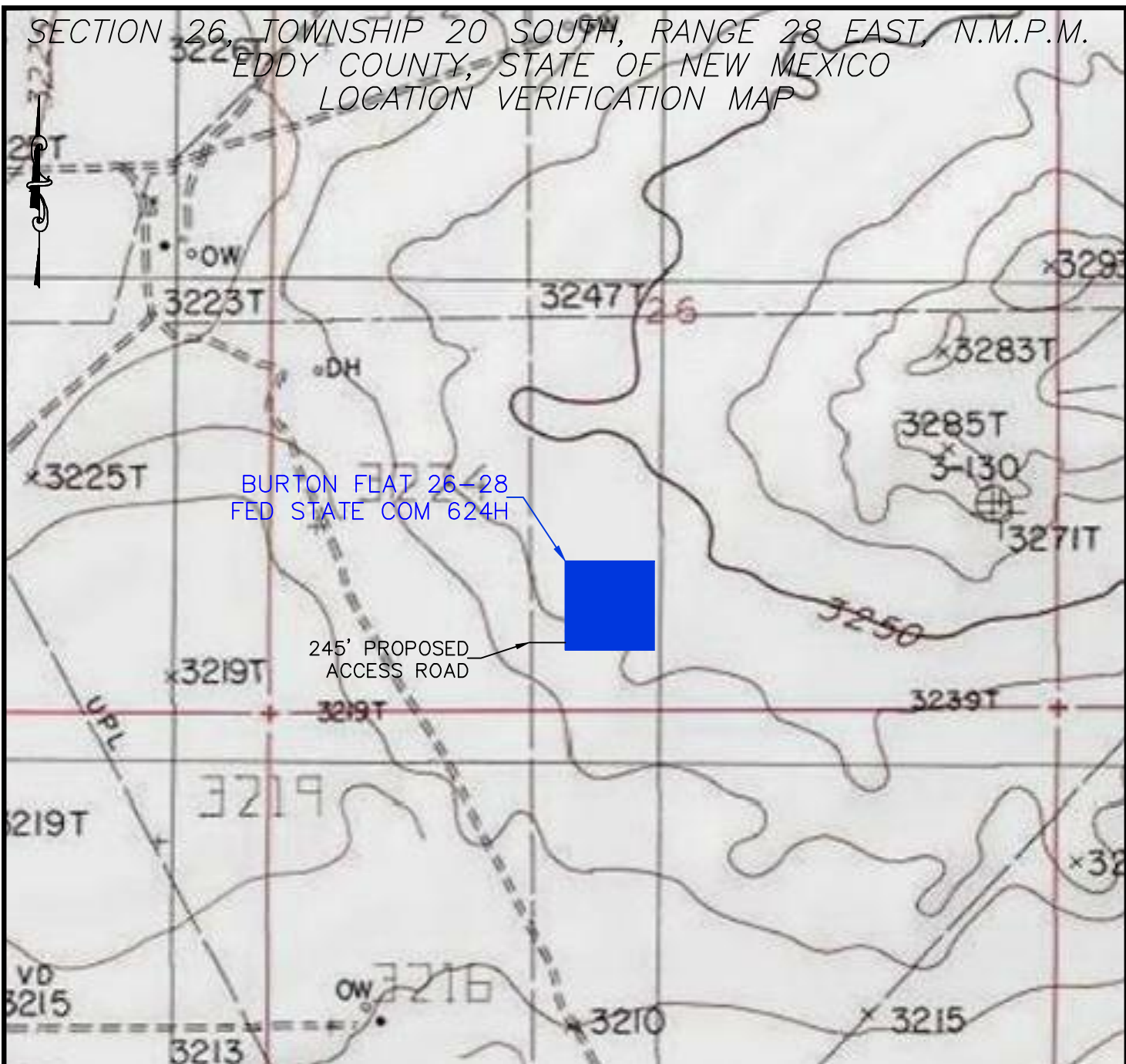
DEVON ENERGY PRODUCTION CO., L.P.

Drawn by CHRIS MAAS	Date: 08/16/2021
------------------------	------------------

Drawn for:

devon

SECTION 26, TOWNSHIP 20 SOUTH, RANGE 28 EAST, N.M.P.M.
EDDY COUNTY, STATE OF NEW MEXICO
LOCATION VERIFICATION MAP



DEVON ENERGY PRODUCTION COMPANY, L.P.
 BURTON FLAT 26-28 FED STATE COM 624H
 LOCATED 806 FT. FROM THE SOUTH LINE
 AND 2438 FT. FROM THE WEST LINE OF
 SECTION 26, TOWNSHIP 20 SOUTH,
 RANGE 28 EAST, N.M.P.M.
 EDDY COUNTY, STATE OF NEW MEXICO



HORIZON ROW LLC

Drawn for:

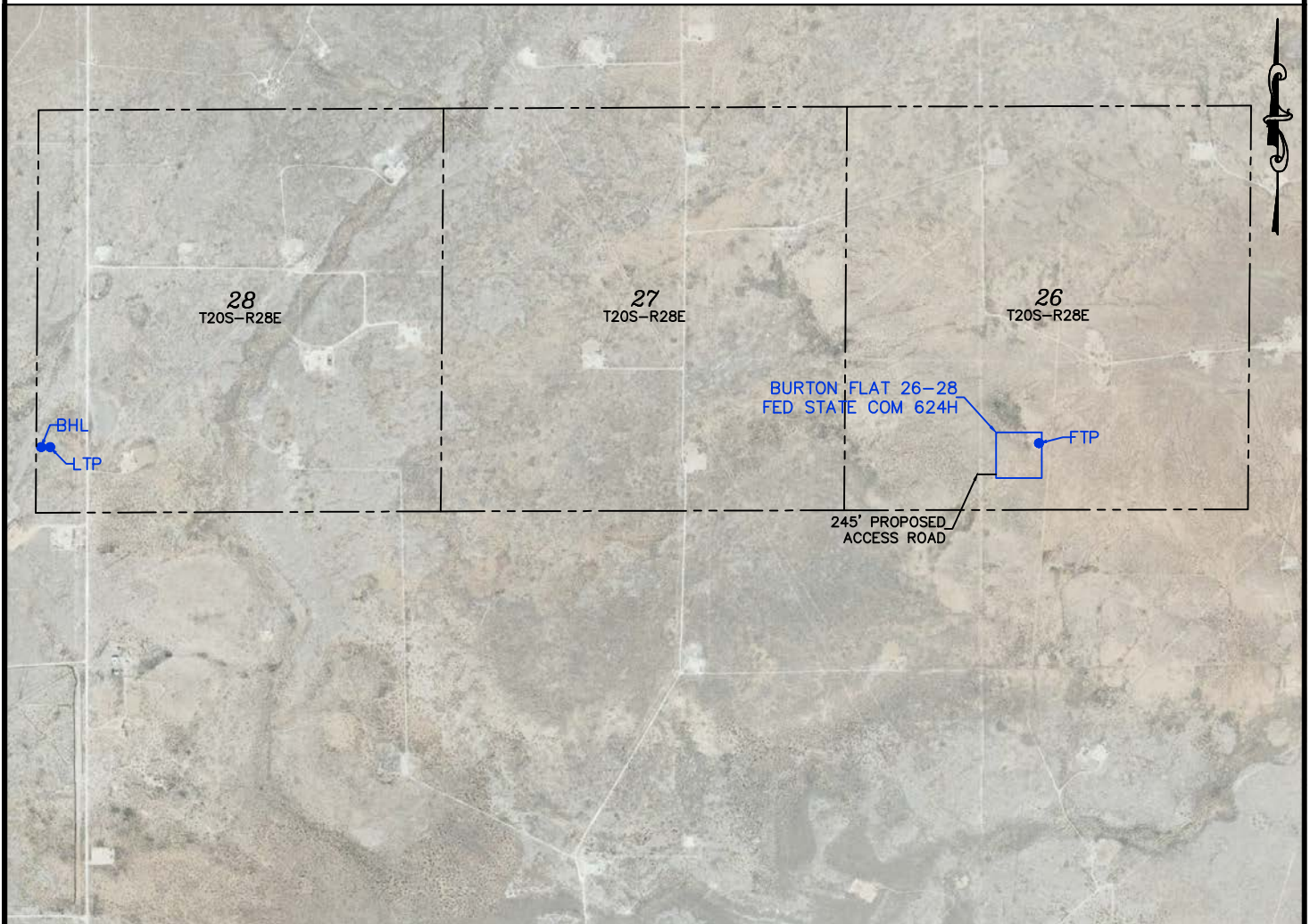
DEVON ENERGY PRODUCTION CO., L.P.

Drawn by
CHRIS MAAS

Date: 08/16/2021



SECTION 26, TOWNSHIP 20 SOUTH, RANGE 28 EAST, N.M.P.M.
EDDY COUNTY, STATE OF NEW MEXICO
AERIAL PHOTO



DEVON ENERGY PRODUCTION COMPANY, L.P.
BURTON FLAT 26-28 FED STATE COM 624H
LOCATED 806 FT. FROM THE SOUTH LINE
AND 2438 FT. FROM THE WEST LINE OF
SECTION 26, TOWNSHIP 20 SOUTH,
RANGE 28 EAST, N.M.P.M.
EDDY COUNTY, STATE OF NEW MEXICO

0 2250 4500



HORIZON ROW LLC

Drawn for:

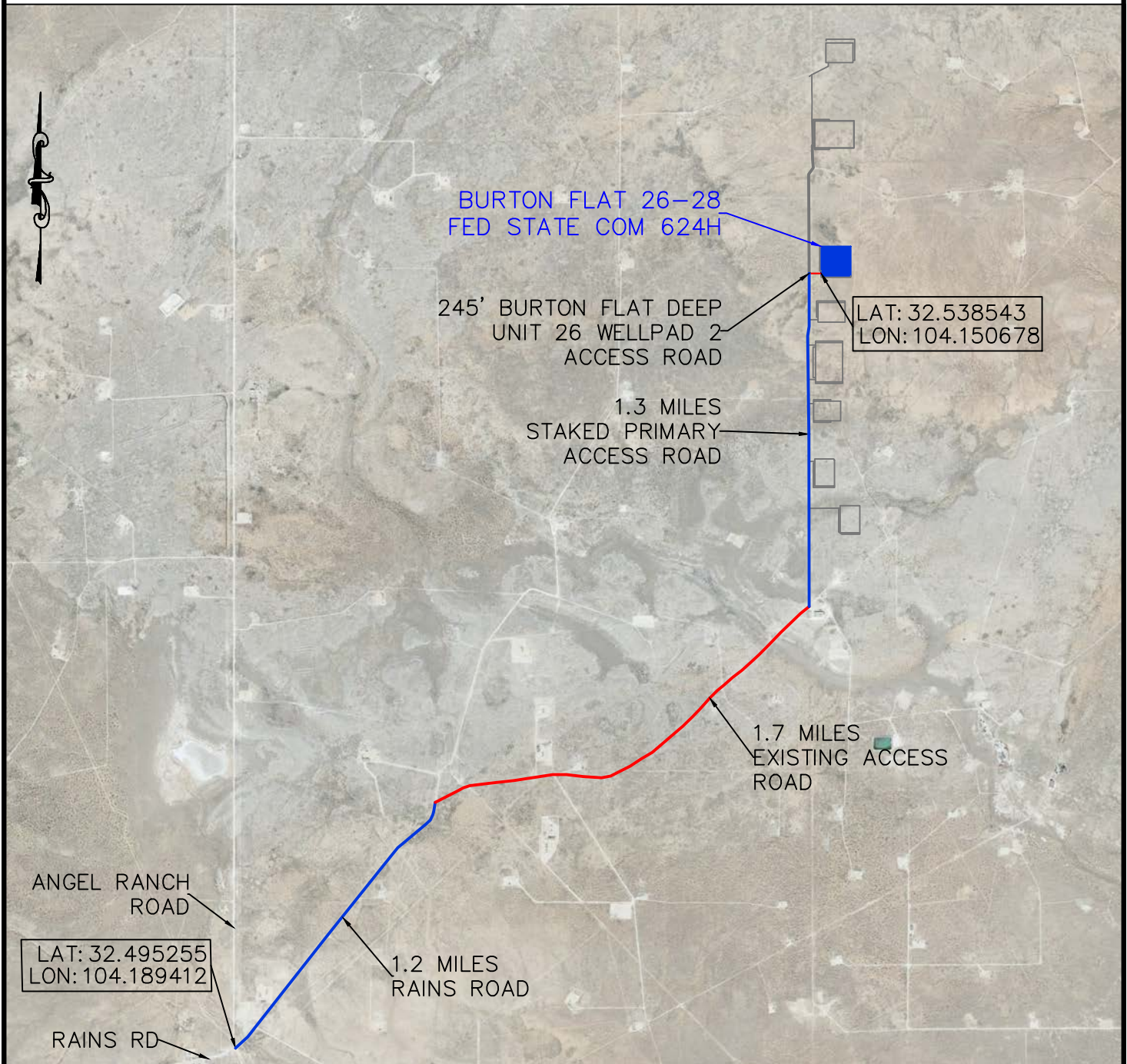
DEVON ENERGY PRODUCTION CO., L.P.

Drawn by
CHRIS MAAS

Date: 08/16/2021



SECTION 26, TOWNSHIP 20 SOUTH, RANGE 28 EAST, N.M.P.M.
EDDY COUNTY, STATE OF NEW MEXICO
AERIAL ACCESS ROUTE MAP



DEVON ENERGY PRODUCTION COMPANY, L.P.
BURTON FLAT 26-28 FED STATE COM 624H
LOCATED 806 FT. FROM THE SOUTH LINE
AND 2438 FT. FROM THE WEST LINE OF
SECTION 26, TOWNSHIP 20 SOUTH,
RANGE 28 EAST, N.M.P.M.
EDDY COUNTY, STATE OF NEW MEXICO

NOT TO SCALE

HORIZON ROW LLC

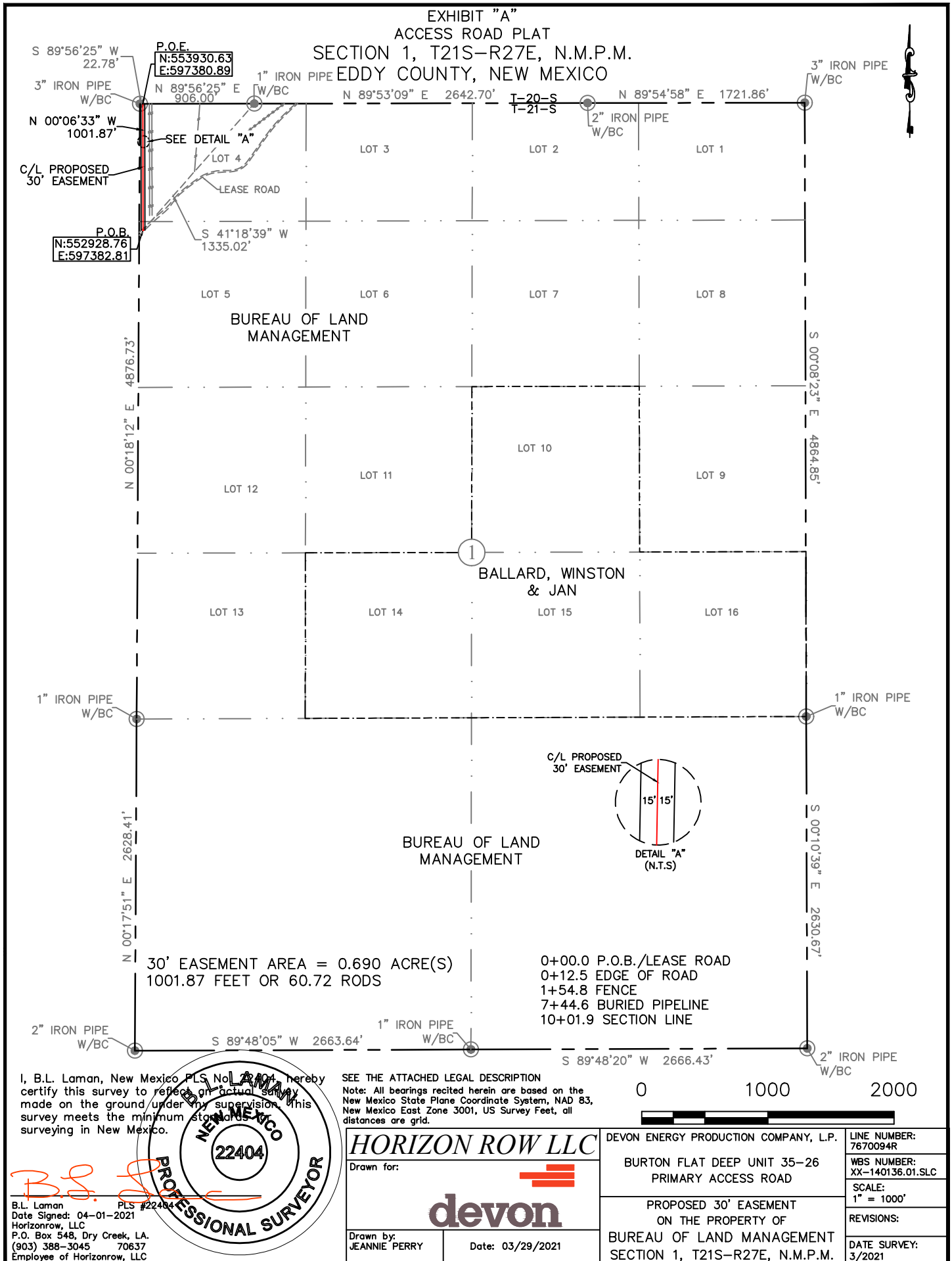
DEVON ENERGY PRODUCTION CO., L.P.

Drawn by
CHRIS MAAS

Date: 08/16/2021

Drawn for:

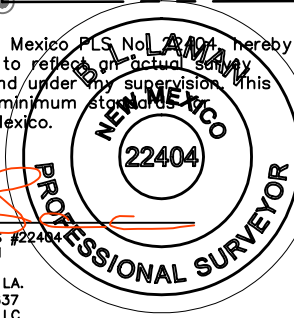




I, B.L. Laman, New Mexico PLS No. 22404, hereby certify this survey to reflect an actual survey made on the ground under my supervision. This survey meets the minimum standards of surveying in New Mexico.

SEE THE ATTACHED LEGAL DESCRIPTION
Note: All bearings recited herein are based on the New Mexico State Plane Coordinate System, NAD 83, New Mexico East Zone 3001, US Survey Feet, all distances are grid.

B.L. Laman
Date Signed: 04-01-2021
Horizonrow, LLC
P.O. Box 548, Dry Creek, LA.
(903) 388-3045 70637
Employee of Horizonrow, LLC



HORIZON ROW LLC

Drawn for:

devon

Drawn by: JEANNIE PERRY
Date: 03/29/2021

DEVON ENERGY PRODUCTION COMPANY, L.P.	LINE NUMBER: 7670094R
BURTON FLAT DEEP UNIT 35-26 PRIMARY ACCESS ROAD	WBS NUMBER: XX-140136.01.SLC
PROPOSED 30' EASEMENT ON THE PROPERTY OF BUREAU OF LAND MANAGEMENT SECTION 1, T21S-R27E, N.M.P.M.	SCALE: 1" = 1000'
	REVISIONS:
	DATE SURVEY: 3/2021

**SECTION 1, T21S-R27E, N.M.P.M.,
EDDY COUNTY, NEW MEXICO**

ACCESS ROAD PLAT

LEGAL DESCRIPTION

FOR

DEVON ENERGY PRODUCTION COMPANY, L.P.

BUREAU OF LAND MANAGEMENT

30' EASEMENT DESCRIPTION:

BEING an easement thirty (30) feet in width lying fifteen (15) feet on the right side and fifteen (15) feet on the left side of the survey centerline described below, being out of Lot 5 and Lot 4 of Section 1, Township 21 South, Range 27 East, N.M.P.M., Eddy County, New Mexico, and being out of a parcel of land owned by the Bureau of Land Management. Said centerline of easement being more particularly described as follows:

Commencing from a 1" iron pipe w/BC found for the south quarter corner of Section 35, Township 20 South, Range 28 East, N.M.P.M., Eddy County, New Mexico;


Thence S 41°18'39" W, a distance of 1335.02' to the **Point of Beginning** of this easement having coordinates of Northing=552928.76 feet, Easting=597382.81 feet, and continuing the following courses;

Thence N 00°06'33" W a distance of 1001.87' to the **Point of Ending** having coordinates of Northing=553930.63 feet, Easting=597380.89 feet, from said point a 3" iron pipe w/BC found for the northwest corner of Section 1, T21S-R27E, N.M.P.M., Eddy County, New Mexico bears S 89°56'25" W a distance of 22.78', covering **1001.87' or 60.72 rods** and having an area of **0.690 acres**.

NOTES:

Bearings, distances and coordinates shown herein are based on New Mexico State Plane Coordinate System, NAD 83, East Zone 3001, US Survey Feet, all distances are grid.

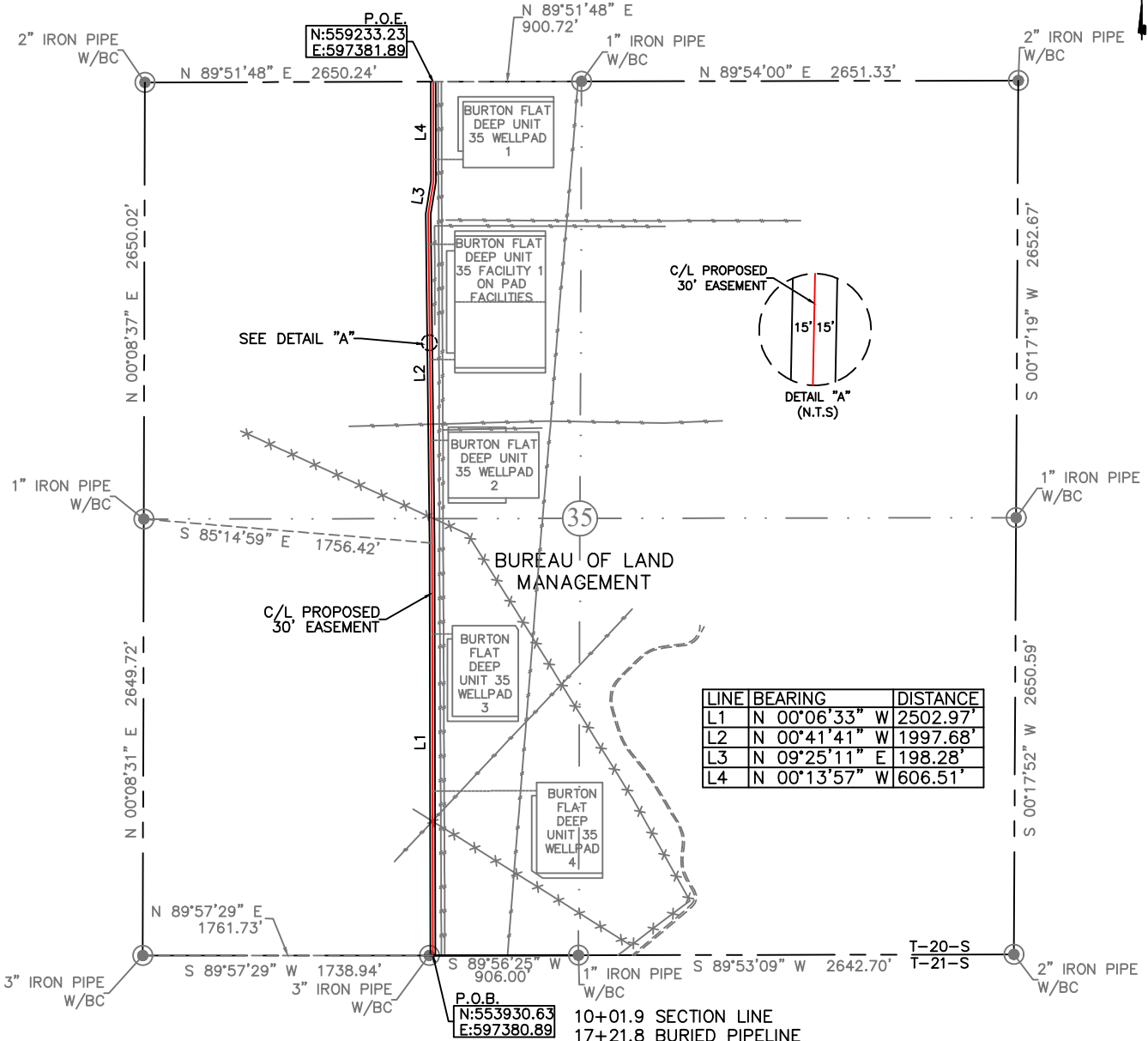
I, B.L. Laman, New Mexico PLS No. 22404, hereby certify this survey to reflect an actual survey made on the ground under my supervision. This survey meets the minimum standards for surveying in New Mexico.



B.L. Laman PLS 22404
Date Signed: 04/01/2021
Horizon Row, LLC
P.O. Box 548, Dry Creek, LA
(903) 388-3045 70637
Employee of Horizon Row, LLC



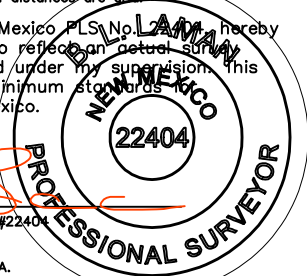
EXHIBIT "A"
ACCESS ROAD PLAT
SECTION 35, T20S-R28E, N.M.P.M.
EDDY COUNTY, NEW MEXICO



30' EASEMENT AREA = 3.65 ACRE(S)
5305.44 FEET OR 321.54 RODS

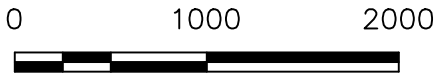
SEE THE ATTACHED LEGAL DESCRIPTION
Note: All bearings recited herein are based on the New Mexico State Plane Coordinate System, NAD 83, New Mexico East Zone 3001, US Survey Feet, all distances are grid.

I, B.L. Laman, New Mexico PLS No. 22404, hereby certify this survey to reflect an actual survey made on the ground under my supervision. This survey meets the minimum standards for surveying in New Mexico.



B.L. Laman PLS #22404
Date Signed: 04-01-2021
Horizonrow, LLC
P.O. Box 548, Dry Creek, LA.
(903) 388-3045 70637
Employee of Horizonrow, LLC

- 10+01.9 SECTION LINE
- 17+21.8 BURIED PIPELINE
- 18+16.9 FENCE/BURIED PIPELINE
- 18+98.6 EXISTING FLOWLINE
- 19+98.9 BURTON FLAT DEEP UNIT 35 WELLPAD 4 ACCESS ROAD
- 29+52.9 BURTON FLAT DEEP UNIT 35 WELLPAD 3 ACCESS ROAD
- 36+57.7 FENCE
- 41+28.4 BURTON FLAT DEEP UNIT 35 WELLPAD 2 ACCESS ROAD
- 41+90.5 BURIED PIPELINE
- 42+28.2 BURIED PIPELINE
- 46+17.3 BURTON FLAT DEEP UNIT 35 FACILITY 1 ACCESS ROAD
- 53+17.4 BURTON FLAT DEEP UNIT 35 FACILITY 1 ACCESS ROAD
- 58+35.7 BURTON FLAT DEEP UNIT 35 WELLPAD 1 ACCESS ROAD
- 63+07.3 SECTION LINE



HORIZON ROW LLC		DEVON ENERGY PRODUCTION COMPANY, L.P.	LINE NUMBER: 7670094R
Drawn for:		BURTON FLAT DEEP UNIT 35-26 PRIMARY ACCESS ROAD	WBS NUMBER: XX-140136.01.SLC
Drawn by: JEANNIE PERRY	Date: 03/29/2021	PROPOSED 30' EASEMENT ON THE PROPERTY OF BUREAU OF LAND MANAGEMENT SECTION 35, T20S-R28E, N.M.P.M.	SCALE: 1" = 1000'
			REVISIONS:
			DATE SURVEY: 3/2021

**SECTION 35, T20S-R28E, N.M.P.M.,
EDDY COUNTY, NEW MEXICO**

ACCESS ROAD PLAT

LEGAL DESCRIPTION

FOR

DEVON ENERGY PRODUCTION COMPANY, L.P.

BUREAU OF LAND MANAGEMENT

30' EASEMENT DESCRIPTION:

BEING an easement thirty (30) feet in width lying fifteen (15) feet on the right side and fifteen (15) feet on the left side of the survey centerline described below, being out of the southwest quarter (SW ¼) and the northwest quarter (NW ¼) of Section 35, Township 20 South, Range 28 East, N.M.P.M., Eddy County, New Mexico, and being out of a parcel of land owned by the Bureau of Land Management. Said centerline of easement being more particularly described as follows:

Commencing from a 3" iron pipe w/BC found for the southwest corner of Section 35;

Thence N 89°57'29" E, a distance of 1761.73' to the **Point of Beginning** of this easement having coordinates of Northing=553930.63 feet, Easting=597380.89 feet, and continuing the following courses;

Thence N 00°06'33" W a distance of 2502.97' to an angle point;

Thence N 00°41'41" W a distance of 1997.68' to an angle point;

Thence N 09°25'11" E a distance of 198.28' to an angle point;

Thence N 00°13'57" W a distance of 606.51' to the **Point of Ending** having coordinates of Northing=559233.23 feet, Easting=597381.89 feet, from said point a 1" iron pipe w/BC found for the north quarter corner of Section 35, T20S-R28E, N.M.P.M., Eddy County, New Mexico bears N 89°51'48" E a distance of 900.72', covering **5305.44' or 321.54 rods** and having an area of **3.65 acres**.

NOTES:

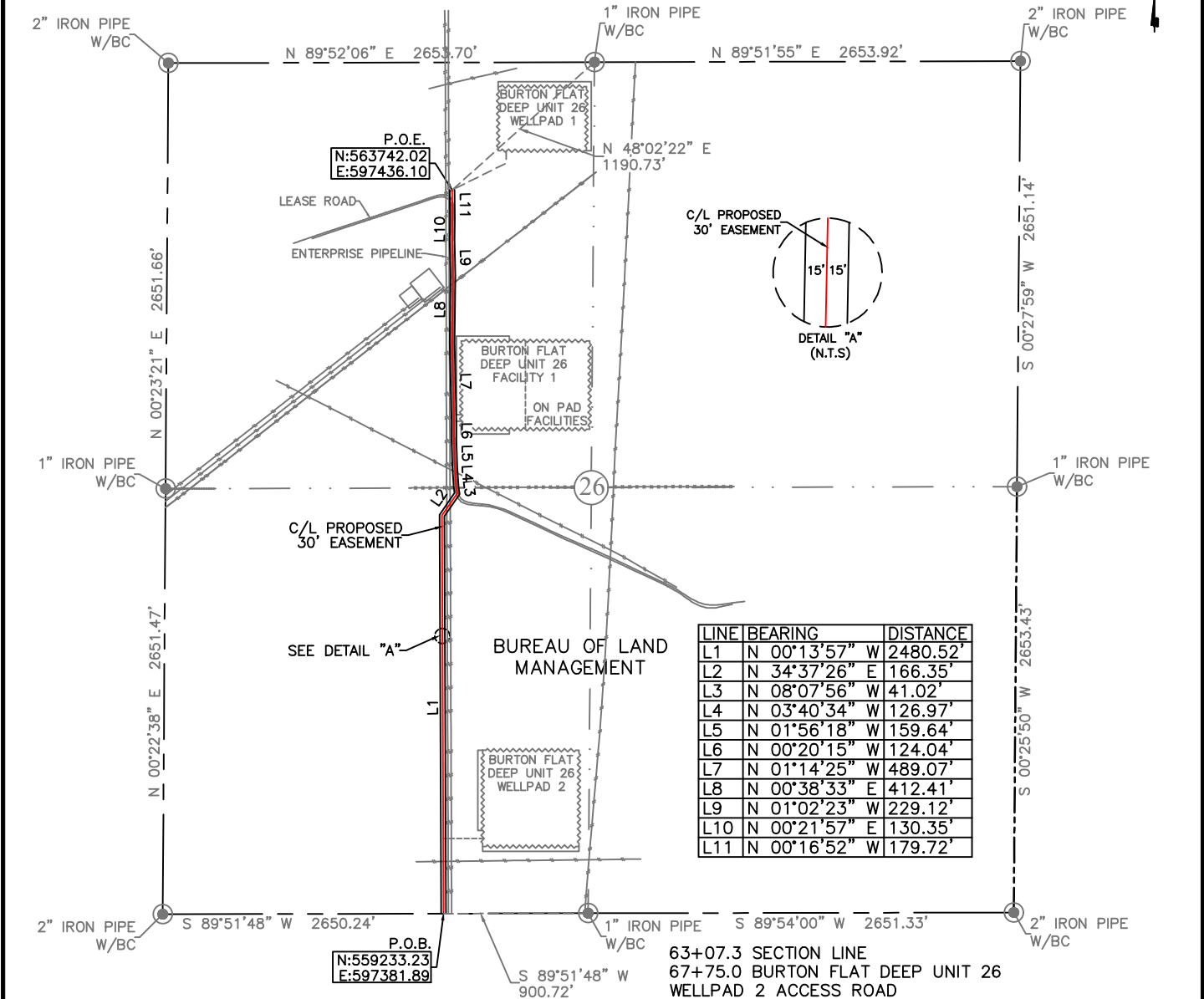
Bearings, distances and coordinates shown herein are based on New Mexico State Plane Coordinate System, NAD 83, East Zone 3001, US Survey Feet, all distances are grid.

I, B.L. Laman, New Mexico PLS No. 22404, hereby certify this survey to reflect an actual survey made on the ground under my supervision. This survey meets the minimum standards for surveying in New Mexico.

B.L. Laman PLS 22404
Date Signed: 04/01/2021
Horizon Row, LLC
P.O. Box 548, Dry Creek, LA
(903) 388-3045 70637
Employee of Horizon Row, LLC



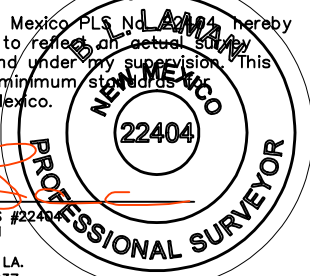
EXHIBIT "A"
ACCESS ROAD PLAT
SECTION 26, T20S-R28E, N.M.P.M.
EDDY COUNTY, NEW MEXICO



30' EASEMENT AREA = 3.13 ACRE(S)
4539.21 FEET OR 275.10 RODS

SEE THE ATTACHED LEGAL DESCRIPTION
Note: All bearings recited herein are based on the New Mexico State Plane Coordinate System, NAD 83, New Mexico East Zone 3001, US Survey Feet, all distances are grid.

I, B.L. Laman, New Mexico Professional Surveyor, hereby certify this survey to reflect an actual survey made on the ground under my supervision. This survey meets the minimum standards for surveying in New Mexico.

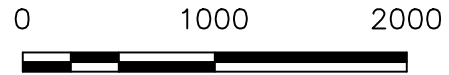


B.L. Laman
Date Signed: 04-01-2021
Horizonrow, LLC
P.O. Box 548, Dry Creek, LA.
(903) 388-3045 70637
Employee of Horizonrow, LLC

HORIZON ROW LLC
Drawn for: **devon**
Drawn by: JEANNIE PERRY
Date: 03/29/2021

DEVON ENERGY PRODUCTION COMPANY, L.P.
BURTON FLAT DEEP UNIT 35-26
PRIMARY ACCESS ROAD
PROPOSED 30' EASEMENT
ON THE PROPERTY OF
BUREAU OF LAND MANAGEMENT
SECTION 26, T20S-R28E, N.M.P.M.

LINE NUMBER: 7670094R
WBS NUMBER: XX-140136.01.SLC
SCALE: 1" = 1000'
REVISIONS:
DATE SURVEY: 3/2021



**SECTION 26, T20S-R28E, N.M.P.M.,
EDDY COUNTY, NEW MEXICO**

ACCESS ROAD PLAT

LEGAL DESCRIPTION

FOR

DEVON ENERGY PRODUCTION COMPANY, L.P.

BUREAU OF LAND MANAGEMENT

30' EASEMENT DESCRIPTION:

BEING an easement thirty (30) feet in width lying fifteen (15) feet on the right side and fifteen (15) feet on the left side of the survey centerline described below, being out of the southwest quarter (SW ¼) and the northwest quarter (NW ¼) of Section 26, Township 20 South, Range 28 East, N.M.P.M., Eddy County, New Mexico, and being out of a parcel of land owned by the Bureau of Land Management. Said centerline of easement being more particularly described as follows:

Commencing from a 1" iron pipe w/BC found for the south quarter corner of Section 26;

Thence S 89°51'48" W, a distance of 900.72' to the **Point of Beginning** of this easement having coordinates of Northing=559233.23 feet, Easting=597381.89 feet, and continuing the following courses;

Thence N 00°13'57" W a distance of 2480.52' to an angle point;

Thence N 34°37'26" E a distance of 166.35' to an angle point;

Thence N 08°07'56" W a distance of 41.02' to an angle point;

Thence N 03°40'34" W a distance of 126.97' to an angle point;

Thence N 01°56'18" W a distance of 159.64' to an angle point;

Thence N 00°20'15" W a distance of 124.04' to an angle point;

Thence N 01°14'25" W a distance of 489.07' to an angle point;

Thence N 00°38'33" E a distance of 412.41' to an angle point;

Thence N 01°02'23" W a distance of 229.12' to an angle point;

Thence N 00°21'57" E a distance of 130.35' to an angle point;

Thence N 00°16'52" W a distance of 179.72' to the **Point of Ending** having coordinates of Northing=563742.02 feet, Easting=597436.10 feet, from said point a 1" iron pipe w/BC found for the north quarter corner of Section 26, T20S-R28E, N.M.P.M., Eddy County, New Mexico bears N 48°02'22" E a distance of 1190.73', covering **4539.21' or 275.10 rods** and having an area of **3.13 acres**.

NOTES:

Bearings, distances and coordinates shown herein are based on New Mexico State Plane Coordinate System, NAD 83, East Zone 3001, US Survey Feet, all distances are grid.

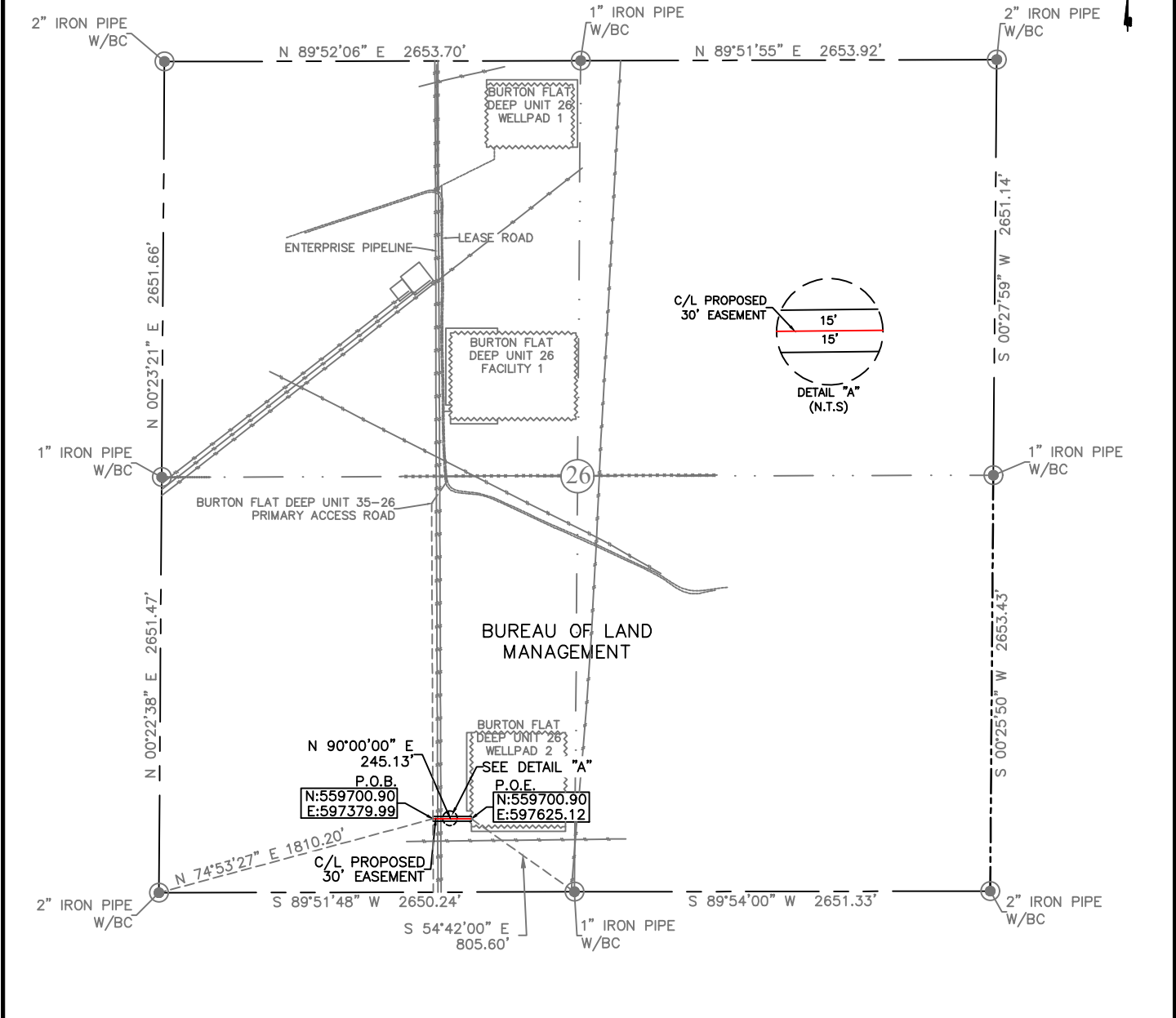
I, B.L. Laman, New Mexico PLS No. 22404, hereby certify this survey to reflect an actual survey made on the ground under my supervision. This survey meets the minimum standards for surveying in New Mexico.

B.L. Laman

B.L. Laman PLS 22404
Date Signed: 04/01/2021
Horizon Row, LLC
P.O. Box 548, Dry Creek, LA
(903) 388-3045 70637
Employee of Horizon Row, LLC



EXHIBIT "A"
ACCESS ROAD PLAT
SECTION 26, T20S-R28E, N.M.P.M.
EDDY COUNTY, NEW MEXICO

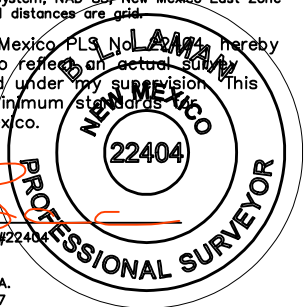


30' EASEMENT AREA = 0.169 ACRE(S)
245.13 FEET OR 14.86 RODS

- 0+00.0 P.O.B./BURTON FLAT DEEP UNIT 35-26 PRIMARY ACCESS ROAD
- 0+27.3 EXISTING FLOWLINE
- 0+30.5 BURIED ENTERPRISE GAS PIPELINE
- 0+50.4 BURIED ENTERPRISE GAS PIPELINE
- 2+45.1 P.O.E./BURTON FLAT DEEP UNIT 26 WELLPAD 2

SEE THE ATTACHED LEGAL DESCRIPTION
Note: All bearings recited herein are based on the New Mexico State Plane Coordinate System, NAD 83, New Mexico East Zone 3001, US Survey Feet, all distances are grid.

I, B.L. Laman, New Mexico Professional Surveyor, hereby certify this survey to reflect an actual survey made on the ground under my supervision. This survey meets the minimum standards for surveying in New Mexico.



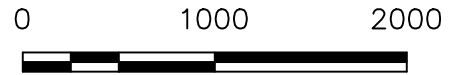
B.L. Laman
Date Signed: 04-01-2021
Horizonrow, LLC
P.O. Box 548, Dry Creek, LA.
(903) 388-3045 70637
Employee of Horizonrow, LLC

HORIZON ROW LLC

Drawn for:

Drawn by: JEANNIE PERRY
Date: 03/25/2021

DEVON ENERGY PRODUCTION COMPANY, L.P.	LINE NUMBER: 7670096R
BURTON FLAT DEEP UNIT 26 WELLPAD 2 ACCESS ROAD	WBS NUMBER: XX-140136.01.SLC
PROPOSED 30' EASEMENT ON THE PROPERTY OF BUREAU OF LAND MANAGEMENT	SCALE: 1" = 1000'
SECTION 26, T20S-R28E, N.M.P.M.	REVISIONS:
	DATE SURVEY: 3/2021



**SECTION 26, T20S-R28E, N.M.P.M.,
EDDY COUNTY, NEW MEXICO**

ACCESS ROAD PLAT

LEGAL DESCRIPTION

FOR

DEVON ENERGY PRODUCTION COMPANY, L.P.

BUREAU OF LAND MANAGEMENT

30' EASEMENT DESCRIPTION:

BEING an easement thirty (30) feet in width lying fifteen (15) feet on the right side and fifteen (15) feet on the left side of the survey centerline described below, being out of the southwest quarter (SW ¼) of Section 26, Township 20 South, Range 28 East, N.M.P.M., Eddy County, New Mexico, and being out of a parcel of land owned by the Bureau of Land Management. Said centerline of easement being more particularly described as follows:

Commencing from a 2" iron pipe w/BC found for the southwest corner of Section 26;

Thence N 74°53'27" E, a distance of 1810.20' to the **Point of Beginning** of this easement having coordinates of Northing=559700.90 feet, Easting=597379.99 feet, and continuing the following courses;

Thence N 90°00'00" E a distance of 245.13' to the **Point of Ending** having coordinates of Northing=559700.90 feet, Easting=597625.12 feet, from said point a 1" iron pipe w/BC found for the south quarter corner of Section 26, T20S-R28E, N.M.P.M., Eddy County, New Mexico bears S 54°42'00" E a distance of 805.60', covering **245.13' or 14.86 rods** and having an area of **0.169 acres**.

NOTES:

Bearings, distances and coordinates shown herein are based on New Mexico State Plane Coordinate System, NAD 83, East Zone 3001, US Survey Feet, all distances are grid.

I, B.L. Laman, New Mexico PLS No. 22404, hereby certify this survey to reflect an actual survey made on the ground under my supervision. This survey meets the minimum standards for surveying in New Mexico.

B.L. Laman

B.L. Laman PLS 22404

Date Signed: 04/01/2021

Horizon Row, LLC

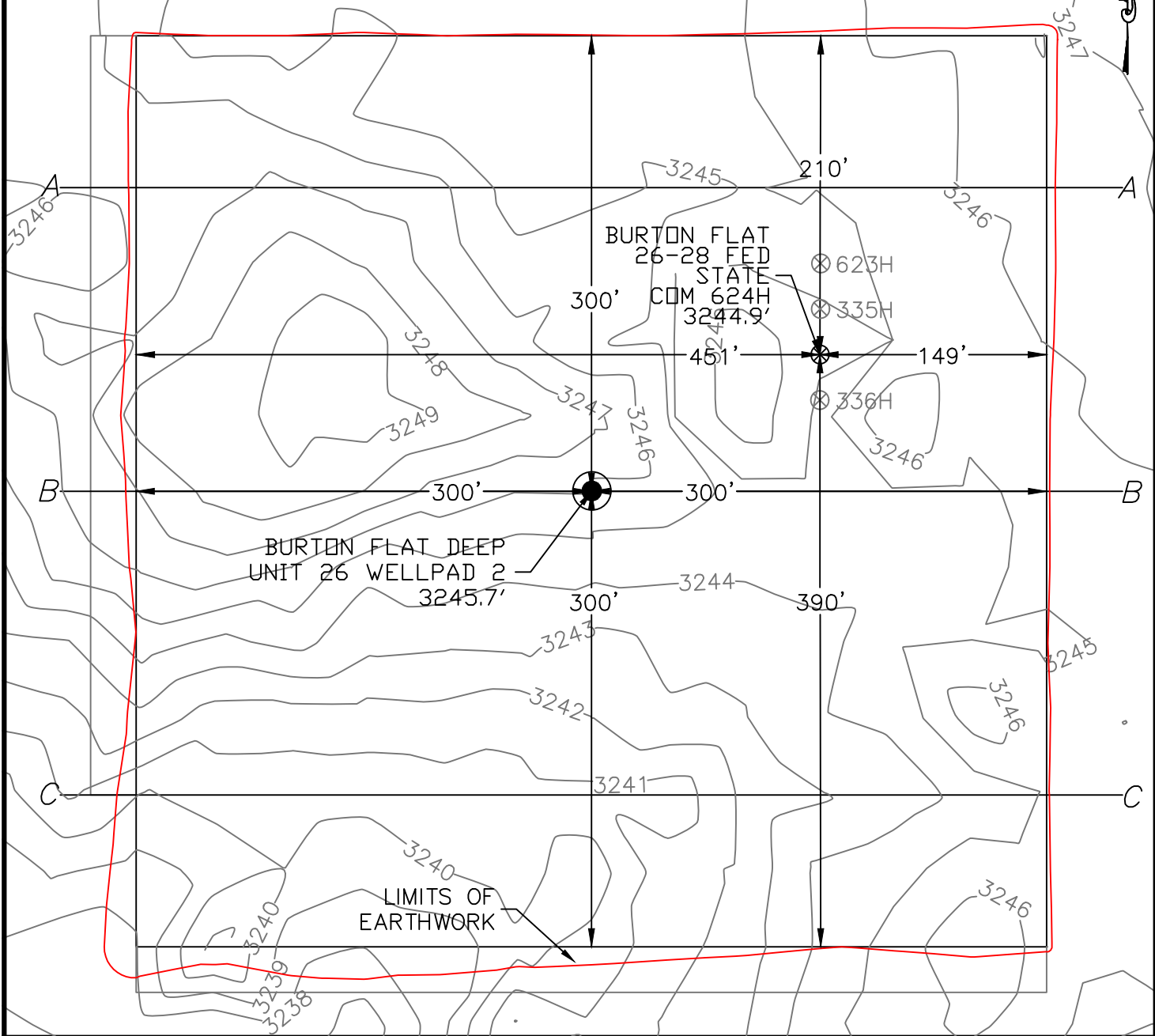
P.O. Box 548, Dry Creek, LA

(903) 388-3045 70637

Employee of Horizon Row, LLC



SECTION 26, TOWNSHIP 20 SOUTH, RANGE 28 EAST, N.M.P.M.
 EDDY COUNTY, STATE OF NEW MEXICO
 PLAN VIEW



DEVON ENERGY PRODUCTION COMPANY, L.P.
 BURTON FLAT 26-28 FED STATE COM 624H
 LOCATED 806 FT. FROM THE SOUTH LINE
 AND 2438 FT. FROM THE WEST LINE OF
 SECTION 26, TOWNSHIP 20 SOUTH,
 RANGE 28 EAST, N.M.P.M.
 EDDY COUNTY, STATE OF NEW MEXICO



EARTHWORK QUANTITIES FOR
 BURTON FLAT DEEP UNIT 26 WELLPAD 2

CUT	FILL	NET
12,556 CY	12,556 CY	0 CY

EARTHWORK QUANTITIES ARE ESTIMATED

HORIZON ROW LLC

DEVON ENERGY PRODUCTION CO., L.P.

Drawn by
 CHRIS MAAS

Date: 08/16/2021

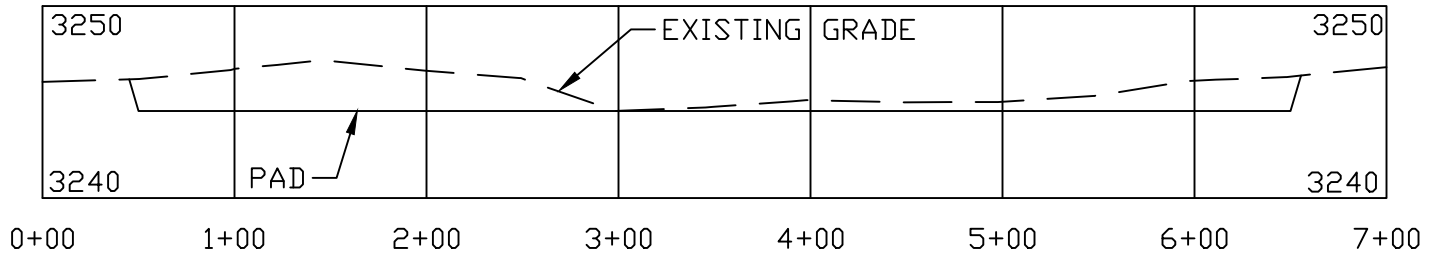
Drawn for:



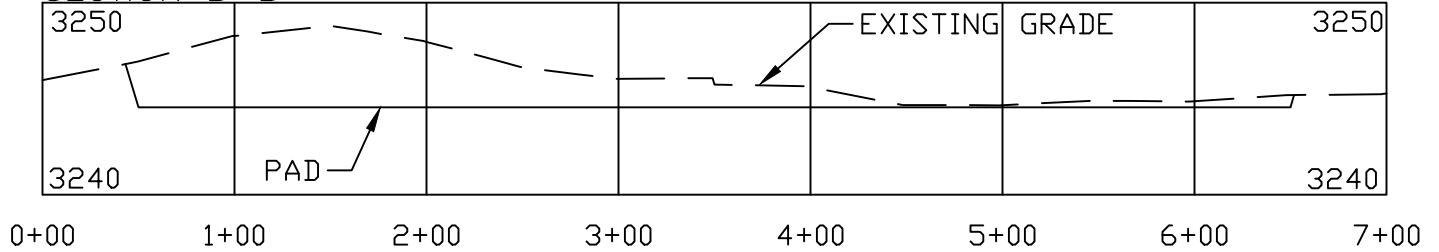
SECTION 26, TOWNSHIP 20 SOUTH, RANGE 28 EAST, N.M.P.M.
 EDDY COUNTY, STATE OF NEW MEXICO
 CROSS SECTIONS



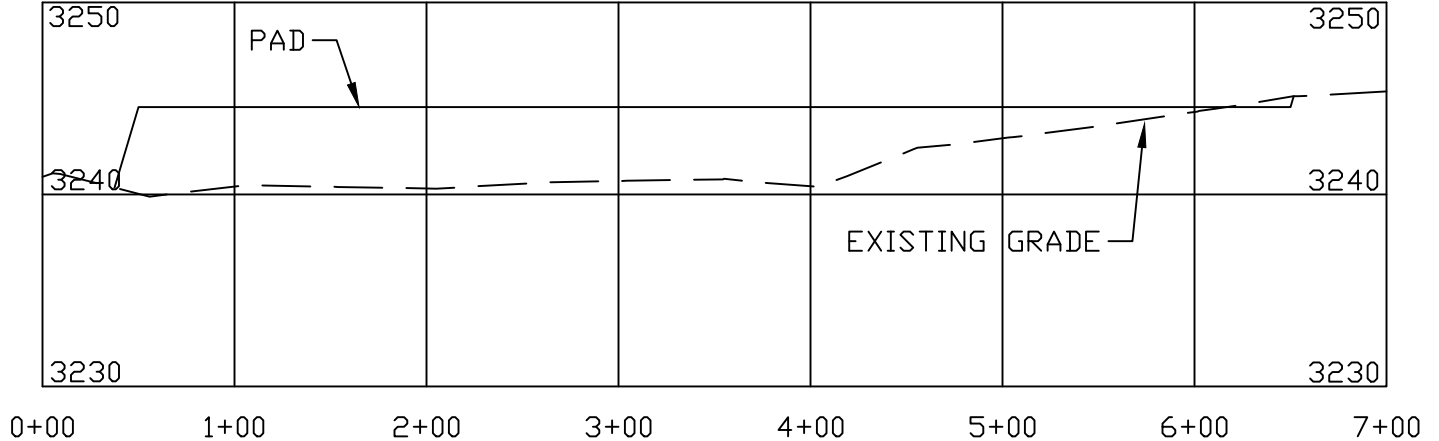
SECTION A-A



SECTION B-B



SECTION C-C



DEVON ENERGY PRODUCTION COMPANY, L.P.
 BURTON FLAT 26-28 FED STATE COM 624H
 LOCATED 806 FT. FROM THE SOUTH LINE
 AND 2438 FT. FROM THE WEST LINE OF
 SECTION 26, TOWNSHIP 20 SOUTH,
 RANGE 28 EAST, N.M.P.M.
 EDDY COUNTY, STATE OF NEW MEXICO

SCALE 1" = 100' HORIZONTAL
 SCALE 1" = 10' VERTICAL

EARTHWORK QUANTITIES FOR
 BURTON FLAT DEEP UNIT 26 WELLPAD 2

CUT	FILL	NET
12,556 CY	12,556 CY	0 CY

EARTHWORK QUANTITIES ARE ESTIMATED

HORIZON ROW LLC

DEVON ENERGY PRODUCTION CO., L.P.

Drawn by
 CHRIS MAAS

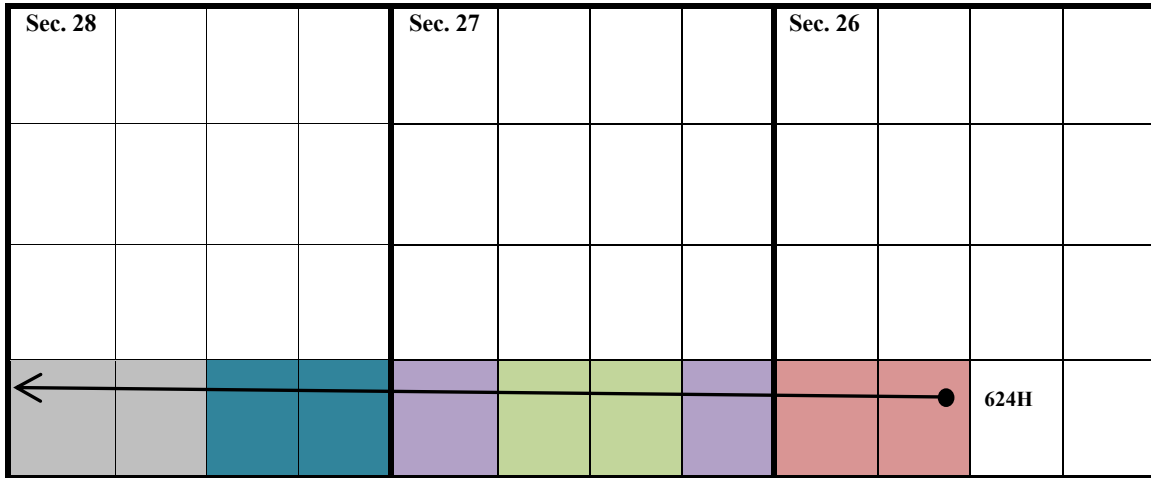
Date: 08/16/2021

Drawn for:



Exhibit "A-2"

S/2 SW/4 of Section 26, S/2 S/2 of Sections 27 & 28, T-20-S, R-28-E, Eddy County,
New Mexico, Wolfcamp Formation



Tract 1:
USA NMNM-108513
(80 acres)



Tract 2:
USA NMNM-0560294 USA NMNM-0428854
(80 acres)



Tract 4:
ST NM L0-6322
(80 acres)



Tract 5:
ST NM VB-5931
(80 acres)



Burton Flat 26-28 Fed State Com 624H

SHL: Sec. 26-20S-28E 806' FSL & 2,438' FWL

BHL: Sec. 28-20S-28E 875' FSL & 20' FWL



Exhibit "A-2"
OWNERSHIP BREAKDOWN – Bone Spring formation
S2SW4 of Section 26; S2S2 of Section 27; S2S2 of Section 28, Township 20 South,
Range 28 East of Eddy County, NM
Burton Flat 26-28 Fed State Com 624H

TRACTS 1 and 4 OWNERSHIP (S2SW4 of Section 26-T20S-R28E, and S2SE4 of Section 28-T20S-R28E, being 160 acres)

Owner	Net Acres	Unit WI	Status
Devon Energy Production Company, L.P. 333 W. Sheridan Avenue Oklahoma City, OK 73102	145.826564	36.456642%	Committed
Claremont Corporation PO Box 3326 Tulsa, OK 74101	0.060304	0.015158%	Uncommitted
Davoil Inc. PO Box 122269 Fort Worth, TX 76121	0.4307664	0.107692%	Uncommitted
GW Holdings Inc. (dba Great Western Drilling Ltd.) PO Box 1659 Midland, TX 79702	0.7818384	0.195460%	Uncommitted
Javelina Partners 616 Texas Street Fort Worth, TX 76102	1.616808	0.404202%	Committed
Redfern Enterprises Inc. PO Box 2127 Midland, TX 79702	0.567472	0.141868%	Uncommitted
Sabinal Energy, LLC 1780 Hughes Landing Blvd., Suite 1200 The Woodlands, TX 77380	8.8068576	2.201714%	Uncommitted
Sieb Resources PO Box 1107 Richmond, TX 77046	0.2922512	0.073063%	Uncommitted
Zorro Partners, Ltd. 616 Texas Street Fort Worth, TX 76102	1.616808	0.404202%	Committed
TRACTS 1 and 4 TOTALS	160.00	40.00%	

TRACTS 2 and 3 OWNERSHIP (encompassing the entire S2S2 of Section 27-T20S-R28E, being 160 acres)

Owner	Net Acres	Unit WI	Status
Devon Energy Production Company, L.P. 333 W. Sheridan Avenue Oklahoma City, OK 73102	127.722310	31.930578%	Committed
Claremont Corporation PO Box 3326 Tulsa, OK 74101	0.052523	0.013131%	Uncommitted
Davoil Inc. PO Box 122269 Fort Worth, TX 76121	0.373150	0.093288%	Uncommitted
GW Holdings Inc. (dba Great Western Drilling Ltd.) PO Box 1659 Midland, TX 79702	0.677266	0.169316%	Uncommitted
Javelina Partners 616 Texas Street Fort Worth, TX 76102	1.400555	0.350139%	Committed
Redfern Enterprises Inc. PO Box 2127 Midland, TX 79702	0.491571	0.122893%	Uncommitted
Sabinal Energy, LLC 1780 Hughes Landing Blvd., Suite 1200 The Woodlands, TX 77380	7.628909	1.907227%	Uncommitted
Sieb Resources PO Box 1107 Richmond, TX 77046	0.253162	0.063290%	Uncommitted
Zorro Partners, Ltd. 616 Texas Street Fort Worth, TX 76102	1.400555	0.350139%	Committed
Antelope Energy Company, LLC 1801 Broadway, Suite 1550 Denver, CO 80202	4.00	1.00%	Uncommitted
Beth Barton 945 McKinney St., #12383 Houston, TX 77002	1.333333	0.333333%	Uncommitted
E. Cecile Martin 411 Meadowlake Drive Marble Falls, TX 78654	2.00	0.50%	Uncommitted

Freddie Jean Wheeler 1000 Cordvoa Place, #454 Santa Fe, NM 87505	2.00	0.50%	Uncommitted
Gail Gunn 354 Yancy Road Madison, AL 35758	1.333333	0.333333%	Uncommitted
Gilmore Resources, Inc. PO Box 577 Kimball, NE 69145	4.00	1.00%	Uncommitted
Hurt Properties, LP PO Box 1927 Abington, VA 24212	2.00	0.50%	Uncommitted
James R. Hurt PO Box 72 Odessa, TX 79760	2.00	0.50%	Uncommitted
Read B. Johnston 3114 W. Illinois Midland, TX 79701	1.333333	0.333333%	Uncommitted

TRACTS 2 and 3 TOTAL 160.00 40%

TRACT 5 OWNERSHIP (S2SW4 of Section 28-T20S-R28E, being 80 acres)

Owner	Net Acres	Unit WI	Status
EOG Resources Inc. 5509 Champions Drive Midland, TX 79706	72.00	18.00%	Uncommitted
OXY Y-1 Company 5 Greenway Plaza, Suite 110 Houston, TX 77046	8.00	2.00%	Uncommitted
TRACT 5 TOTAL	80.00	20.00%	

UNIT RECAPITULATION:**S2SW4 of Section 26; S2S2 of Section 27; S2S2 of Section 28 of T20S-R28E; being 400 acres.**

Devon Energy Production Company, L.P.	68.38722%	WI
Claremont Corporation	0.028288%	WI
Davoil Inc.	0.200979%	WI
GW Holdings Inc. (dba Great Western Drilling Ltd.)	0.364776%	WI
Javelina Partners	0.754341%	WI
Redfern Enterprises Inc.	0.264761%	WI
Sabinal Energy, LLC	4.108942%	WI
Sieb Resources	0.136353%	WI
Zorro Partners, Ltd.	0.754341%	WI
Antelope Energy Company, LLC	1.00%	WI
Beth Barton	0.333333%	WI
E. Cecile Martin	0.50%	WI
Freddie Jean Wheeler	0.50%	WI
Gail Gunn	0.333333%	WI
Gilmore Resources, Inc.	1.00%	WI
Hurt Properties, LP	0.50%	WI
James R. Hurt	0.50%	WI
Read B. Johnston	0.333333%	WI
EOG Resources, Inc.	18.00%	WI
OXY Y-1 Company	2.00%	WI
UNIT TOTAL:	100%	WI

Overriding Royalty Owners

AARON HEIMKE
903 FRESHES LN
WOODBIDGE, VA 22191

ANN T TOLLEFSON REV LVG TRUST DTD
JUNE 7 2006 ANN TOLLEFSON TRUSTEE
PO BOX 639
STORY, WY 82842

ARD OIL LTD
PO BOX 101027
FORT WORTH, TX 76185

BARBARA L DUNIGAN LE LIFE ESTATE
THOMAS L DUNIGAN JR RMNDRMN
1000 CORDOVA PL NO 569
SANTA FE, NM 87505

BETH TROWBRIDGE CRAIG
5115 KIM LN
CHEYENNE, WY 82009

BRITT TROWBRIDGE
2509 23RD AVE SE
ROCHESTER, MN 55904

CHILDRENS HOSPITAL FOUNDATION
2201 BROADWAY FL6
OAKLAND, CA 94612

CHRISTOPHER C BYNUM SEP PROP
PO BOX 1550
HOUSTON, TX 77251

COLGATE ROYALTIES LP
300 N MARIENFIELD STE 1000
MIDLAND, TX 79701

CONNIE FONG DUNN
5511 N DELNO AVE
FRESNO, CA 93711

COYANOSA ROYALTIES LLC
1801 BROADWAY STE 1550
DENVER, CO 80202

CRM 2018 LP
PO BOX 51933
MIDLAND, TX 79710

DAWN LAFARA-WILLIAMS
800 E 11TH ST
EDMOND, OK 73034

DELMAR HUDSON LEWIS IRREV TRS
BANK OF AMERICA NA TRUSTEE
PO BOX 840738
DALLAS, TX 75284

EDWARD R HUDSON JR
616 TEXAS ST
FORT WORTH, TX 76102

ENPLAT III LLC
1200 SUMMIT AVE STE 350
FORT WORTH, TX 76102

ESTATE OF GWENDOLYN P RUTLEDGE
ALEXIS A SCOTT PERSONAL REP
28 SCOTT PL
SANTA FE, NM 87507

FRANCIS H HUDSON TTEE UTA 7894
LINDYS LIVING TRUST
215 W BANDERA RD STE 114-620
BOERNE, TX 78006

GENE EDWARD TROWBRIDGE III
AKA TREY TROWBRIDGE
50000 215TH AVE
PLAINVIEW, MN 55964

HUDSON NEW MEXICO MIN TRUST
616 TEXAS ST
FORT WORTH, TX 76102

JEANETTE PROBANDT TRUST
JEFFREY WILLIAM PROBANDT TTEE
PO BOX 5575
MIDLAND, TX 79704

JENNIFER A BYNUM TIGHE SEPARATE PROPERTY
2713 E CATHEDRAL ROCK DR
PHOENIX, AZ 85048

JOE B SCHUTZ
PO BOX 973
SANTA FE, NM 87504

JOHN GERARD FRANKOT JR REV LVG TR DTD 9-29-2014
JOHN GERARD FRANKOT JR TTEE
1940 VERBANIA DR
LAS VEGAS, NV 89134

JOHN HALAGAN
9 JEFFERSON
IRVINE, CA 92620

JOHN W GATES LLC
706 West Grand Street
ARTESIA, NM 88210

JORIE B LAMB REVOCABLE TRUST
JORIE B LAMB TTEE
6955 N DURANGO DR STE 1115-270
LAS VEGAS, NV 89149

JOSEPHINE T HUDSON TESTAMENTARY TR
FBO J TERRELL ARD FROST BANK TTEE
FOR ACCT WE032
PO BOX 1600
SAN ANTONIO, TX 78296

JUDITH A WEST
PO BOX 1948
CULLMAN, AL 35056

KATHLEEN M BYNUM SEP PROP
5323 MILLER AVE
DALLAS, TX 75206

LESLIE A MALLETT 2014 SEPERATE PROPERTY
TRUST LESLIE A MALLETT TTEE
5915 NW JACKSON CT
CAMAS, WA 98607

LISA HENDRICKS
8170 CASSIAN CT
LAS VEGAS, NV 89129

LORI JANZEN
196 HARTFORD DR
NEWPORT BEACH, CA 92660

MARCIA S MAYFIELD REV TRUST
MARCIA S MAYFIELD TR
9616 VICKSBURG AVE
LUBBOCK, TX 79424

MARGARET M PALM
311 GRANDVIEW PL
SAN ANTONIO, TX 78209

MARY CURTISS MAYFIELD
PO BOX 110915
BIG BEAR LAKE, CA 92315

NORBERT M MCCA
202 CROSSBOW RD
ARTESIA, NM 88210

OAKLAND SOCIETY FOR PREVENTION
OF CRUELTY OF ANIMALS
8323 BALDWIN ST
OAKLAND, CA 94609

PATRICIA BOYLE YOUNG
PO BOX 1639
SOLANA BEACH, CA 92075

PATRICIA MARR SEP PROP
4024 LA ADELITA DR
EL PASO, TX 79922

PENASCO PETROLEUM LLC
PO BOX 2292
ROSWELL, NM 88202

ROBERT THOMAS FRANKOT REV LVG TR DTD 10-08-2014
ROBERT THOMAS FRANKOT TTEE
7587 E PLACITA DE LA PROSA
TUCSON, AZ 85750

ROBERTA MCCAWE
202 CROSSBOW RD
ARTESIA, NM 88210

ROLLA R HINKLE III
PO BOX 2292
ROSWELL, NM 88202

RONALD L MARCUM & SYLVIA G MARCUM
4574 WEEPING WILLOW DR
EL PASO, TX 79922

ROSINA C SCHUTZ
22 BRILLIANT SKY DR
SANTA FE, NM 87508

SUDIE MARIE ADAMS
2351 WET PRONG RD
MULBERRY, TN 37359

TER-MACK LP
124 LARKSPUR LOOP
ALTO, NM 88312

THOMAS ALBERT FRANKOT REV LVG TR DTD 11-14-2014
THOMAS ALBERT FRANKOT TTEE
10644 LACE VINE ARBOR
LAS VEGAS, NV 89144

TYLER TROWBRIDGE
9514 CIVIC WAY APT 301
PROSPECT, KY 40059

WILDHORSE INTEREST LLC
218 N MAIN ST STE C
MIDLAND, TX 79705

WILLIAM EDWARD STEINMANN JR &
PATRICIA ANNE STEINMANN JOINT TENANTS
286 LINCOLN HILLS DR
ALTO, NM 88312

WINNIE HELEN HAYES
107 JADE CIRCLE
KNIGHTDALE, NC 27545



Devon Energy Production Company LP 405 552 8002 Phone
333 West Sheridan Avenue www.devonenergy.com
Oklahoma City, OK 73102

July 14, 2021

Claremont Corporation
PO Box 3226
Tulsa, OK 74101

RE: Well Proposals- Burton Flat 26-28 Fed Com 334H, 335H, 336H, 623H, and 624H
SW/4 of Section 26 & S/2 of Sections 27 and 28; all in 20S-28E
Eddy County, New Mexico

To whom it may concern:

Devon Energy Production Company, L.P. ("Devon"), as Operator, proposes to drill and complete the following five (5) wells:

- Burton Flat 26-28 Fed Com 334H as a horizontal well to an approximate landing TVD of 8,922', bottom hole TVD' of 8,683', and approximate TMD of 21,422' into the Bone Spring formation at an approximate SHL of 2,011' FNL and 2,518' FWL of Section 26-T20S-R28E and an approximate BHL of 2,200' FSL and 20' FWL of Section 28-T20S-R28E, Eddy County, New Mexico (collectively with all five proposed wells, the "Wells"). Enclosed for your review is Devon's AFE, indicating drilling costs, completion costs, and overall completed well costs.
- Burton Flat 26-28 Fed Com 335H as a horizontal well to an approximate landing TVD of 8,872', bottom hole TVD' of 8,607', and approximate TMD of 21,372' into the Bone Spring formation at an approximate SHL of 836' FSL and 2,438' FWL of Section 26-T20S-R28E and an approximate BHL of 1,310' FSL and 20' FWL of Section 28-T20S-R28E, Eddy County, New Mexico (collectively with all five proposed wells, the "Wells"). Enclosed for your review is Devon's AFE, indicating drilling costs, completion costs, and overall completed well costs.
- Burton Flat 26-28 Fed Com 336H as a horizontal well to an approximate landing TVD of 8,922', bottom hole TVD' of 8,699', and approximate TMD of 21,422' into the Bone Spring formation at an approximate SHL of 776' FSL and 2,438' FWL of Section 26-T20S-R28E and an approximate BHL of 440' FSL and 20' FWL of Section 28-T20S-R28E, Eddy County, New Mexico (collectively with all five proposed wells, the "Wells"). Enclosed for your review is Devon's AFE, indicating drilling costs, completion costs, and overall completed well costs.
- Burton Flat 26-28 Fed Com 623H as a horizontal well to an approximate landing TVD of 9,128', bottom hole TVD' of 8,876', and approximate TMD of 21,628' into the Wolfcamp formation at an approximate SHL of 866' FSL and 2,438' FWL of Section 26-T20S-R28E and an approximate BHL of 1,870' FSL and 20' FWL of Section 28-T20S-R28E, Eddy County, New Mexico (collectively with all five proposed wells, the "Wells"). Enclosed for your review is Devon's AFE, indicating drilling costs, completion costs, and overall completed well costs.



July 14, 2021
Page 2

- Burton Flat 26-28 Fed Com 624H as a horizontal well to an approximate landing TVD of 9,140', bottom hole TVD' of 8,888', and approximate TMD of 21,640' into the Wolfcamp formation at an approximate SHL of 806' FSL and 2,438' FWL of Section 26-T20S-R28E and an approximate BHL of 875' FSL and 20' FWL of Section 28-T20S-R28E, Eddy County, New Mexico (collectively with all five proposed wells, the "Wells"). Enclosed for your review is Devon's AFE, indicating drilling costs, completion costs, and overall completed well costs.

Devon reserves the right to modify the locations and drilling plans described above in order to address surface and subsurface concerns. Devon will advise of any such modifications.

Each of the Wells will be drilled within a horizontal spacing unit that includes lands lying outside the boundaries of the Burton Flat Deep Unit ("BFDU") with lands lying within the boundaries of the BFDU. Since a portion of the wellbore lateral will traverse lands lying outside the boundaries of the BFDU, the Unit Operating Agreement dated July 1, 1972 for the BFDU is not applicable. Consequently, Devon proposes that the parties enter into a new Operating Agreement covering the SW/4 of Section 26 and the S/2 of Sections 27 and 28, T20S-R28E, Eddy County, New Mexico limited the Bone Spring and Wolfcamp formations. This new Operating Agreement would only apply to wellbores that traverse lands outside and inside the boundaries of the BFDU. Any wellbores that traverse lands lying totally within the boundaries of the BFDU would still be governed by the Unit Operating Agreement dated July 1, 1972.

In order to develop this horizontal spacing unit, Devon must have a voluntary agreement (such as the new Operating Agreement) or a compulsory pooling order in place for each working interest owner. If a voluntary agreement cannot be reached within 30 days of receipt of this letter, Devon will apply to the New Mexico Oil Conversation Division for an order pooling your interest into the horizontal spacing unit for the Wells, if uncommitted at such time.

Please indicate your election to participate in the drilling and completion of each of the Wells in the spaces provided below, within 30 days of receipt, by signing and returning one (1) copy of this letter and AFE, along with your well data requirements sheet. A Communization Agreement for said Wells will be supplied for your review and execution at a later date.

If your election is to participate, a copy of the new Operating Agreement and a cash call invoice will be sent following receipt of a timely election.

I understand this is a unique scenario that may elicit a lot of questions, so please do not hesitate to contact me at (405) 552-8002 or via email at Andy.Bennett@dvn.com if you have any questions concerning this proposal.

Very truly yours,

Devon Energy Production Company, L.P.



Andy Bennett, CPL
Senior Staff Landman

July 14, 2021
Page 3

Claremont Corporation:

_____ **To Participate** in the proposal of the Burton Flat 26-28 Fed Com 334H

_____ **Not To Participate** in the proposal of the Burton Flat 26-28 Fed Com 334H

_____ **To Participate** in the proposal of the Burton Flat 26-28 Fed Com 335H

_____ **Not To Participate** in the proposal of the Burton Flat 26-28 Fed Com 335H

_____ **To Participate** in the proposal of the Burton Flat 26-28 Fed Com 336H

_____ **Not To Participate** in the proposal of the Burton Flat 26-28 Fed Com 336H

_____ **To Participate** in the proposal of the Burton Flat 26-28 Fed Com 623H

_____ **Not To Participate** in the proposal of the Burton Flat 26-28 Fed Com 623H

_____ **To Participate** in the proposal of the Burton Flat 26-28 Fed Com 624H

_____ **Not To Participate** in the proposal of the Burton Flat 26-28 Fed Com 624H

Agreed to and Accepted this _____ day of _____, 2021.

Claremont Corporation:

By: _____

Title: _____



Devon Energy Production Company LP 405 552 8002 Phone
333 West Sheridan Avenue www.devonenergy.com
Oklahoma City, OK 73102

May 20, 2021

EOG Resources Inc.
Attn: Laci Stretcher
5509 Champions Drive
Midland, TX 79706

RE: Well Proposals- Burton Flat 26-28 Fed Com 334H, 335H, 336H, 623H, and 624H
SW/4 of Section 26 & S/2 of Sections 27 and 28; all in 20S-28E
Eddy County, New Mexico

Ms. Stretcher:

Devon Energy Production Company, L.P. ("Devon"), as Operator, proposes to drill and complete the following five (5) wells:

- Burton Flat 26-28 Fed Com 334H as a horizontal well to an approximate landing TVD of 8,922', bottom hole TVD' of 8,683', and approximate TMD of 21,422' into the Bone Spring formation at an approximate SHL of 2,011' FNL and 2,518' FWL of Section 26-T20S-R28E and an approximate BHL of 2,200' FSL and 20' FWL of Section 28-T20S-R28E, Eddy County, New Mexico (collectively with all three proposed wells, the "Wells"). Enclosed for your review is Devon's AFE, indicating drilling costs, completion costs, and overall completed well costs.
- Burton Flat 26-28 Fed Com 335H as a horizontal well to an approximate landing TVD of 8,872', bottom hole TVD' of 8,607', and approximate TMD of 21,372' into the Bone Spring formation at an approximate SHL of 836' FSL and 2,438' FWL of Section 26-T20S-R28E and an approximate BHL of 1,310' FSL and 20' FWL of Section 28-T20S-R28E, Eddy County, New Mexico (collectively with all three proposed wells, the "Wells"). Enclosed for your review is Devon's AFE, indicating drilling costs, completion costs, and overall completed well costs.
- Burton Flat 26-28 Fed Com 336H as a horizontal well to an approximate landing TVD of 8,922', bottom hole TVD' of 8,699', and approximate TMD of 21,422' into the Bone Spring formation at an approximate SHL of 776' FSL and 2,438' FWL of Section 26-T20S-R28E and an approximate BHL of 440' FSL and 20' FWL of Section 28-T20S-R28E, Eddy County, New Mexico (collectively with all three proposed wells, the "Wells"). Enclosed for your review is Devon's AFE, indicating drilling costs, completion costs, and overall completed well costs.
- Burton Flat 26-28 Fed Com 623H as a horizontal well to an approximate landing TVD of 9,128', bottom hole TVD' of 8,876', and approximate TMD of 21,628' into the Wolfcamp formation at an approximate SHL of 866' FSL and 2,438' FWL of Section 26-T20S-R28E and an approximate BHL of 1,870' FSL and 20' FWL of Section 28-T20S-R28E, Eddy County, New Mexico (collectively with all three proposed wells, the "Wells"). Enclosed for your review is Devon's AFE, indicating drilling costs, completion costs, and overall completed well costs.

May 20, 2021
Page 2

- Burton Flat 26-28 Fed Com 624H as a horizontal well to an approximate landing TVD of 9,140', bottom hole TVD' of 8,888', and approximate TMD of 21,640' into the Wolfcamp formation at an approximate SHL of 806' FSL and 2,438' FWL of Section 26-T20S-R28E and an approximate BHL of 875' FSL and 20' FWL of Section 28-T20S-R28E, Eddy County, New Mexico (collectively with all three proposed wells, the "Wells"). Enclosed for your review is Devon's AFE, indicating drilling costs, completion costs, and overall completed well costs.

Devon reserves the right to modify the locations and drilling plans described above in order to address surface and subsurface concerns. Devon will advise of any such modifications.

Devon is proposing to drill the Wells under the terms of the modified 2015 AAPL form of Operating Agreement ("JOA"). The JOA will be supplied to those parties interested in participating. The JOA will have the following general provisions:

- Devon Energy Production Company, L.P. named as Operator
- Contract Area: SW/4 of Section 26 and the S/2 of Sections 27 and 28, T20S-R28E, Eddy County, NM
- 100/300% Non-Consenting Penalty
- Overhead rates of \$8,000 DWR/\$800 PWR

Please indicate your election to participate in the drilling and completion of the Wells in the spaces provided below, within 30 days of receipt, by signing and returning one (1) copy of this letter and AFE, along with your well data requirements sheet. A Communization Agreement for said Wells will be supplied for your review and execution at a later date.

If your election is to participate, a cash call invoice will be sent following receipt of a timely election.

If an agreement cannot be reached within 30 days of receipt of this letter by all parties, Devon will apply to the New Mexico Oil Conversation Division for compulsory pooling of your interest into a spacing unit for the Wells, if uncommitted at such time.

Please do not hesitate to contact me at (405) 552-8002 or via email at Andy.Bennett@dvn.com if you have any questions concerning this proposal.

Very truly yours,

Devon Energy Production Company, L.P.



Andy Bennett, CPL
Senior Staff Landman

May 20, 2021
Page 3

EOG Resources Inc:

_____ **To Participate** in the proposal of the Burton Flat 26-28 Fed Com 334H

_____ **Not To Participate** in the proposal of the Burton Flat 26-28 Fed Com 334H

_____ **To Participate** in the proposal of the Burton Flat 26-28 Fed Com 335H

_____ **Not To Participate** in the proposal of the Burton Flat 26-28 Fed Com 335H

_____ **To Participate** in the proposal of the Burton Flat 26-28 Fed Com 336H

_____ **Not To Participate** in the proposal of the Burton Flat 26-28 Fed Com 336H

_____ **To Participate** in the proposal of the Burton Flat 26-28 Fed Com 623H

_____ **Not To Participate** in the proposal of the Burton Flat 26-28 Fed Com 623H

_____ **To Participate** in the proposal of the Burton Flat 26-28 Fed Com 624H

_____ **Not To Participate** in the proposal of the Burton Flat 26-28 Fed Com 624H

Agreed to and Accepted this _____ day of _____, 2021.

EOG Resources Inc.

By: _____

Title: _____

Chronology of Contacts between Devon Energy Production Company, L.P. (“Devon”) and the Uncommitted Interest Owners in Case No. 22185, 22186, 22187, 22188, 22189 & 22190:

1. Well Proposal Letter Burton Flat 26-28 Fed State Com 331H-336H and 621H-624H Wells from Devon to all the working interest owners in May and July of 2021 (Exhibit A-3).
2. Initial email with discussion of agreements/drafts between Devon Energy Production Company, L.P. and the working interest owners, occurred in May and July 2021, following the mailing of the proposal letter.
3. Follow up email and phone call efforts with working interest owners, in July through September 2021, were not reciprocated and the interests remained uncommitted. Some working interest owners, such as Sabinal and ConocoPhillips, among others, have indicated a desire to enter into a mutually agreeable Joint Operating Agreement, and Devon is in negotiations with those owners as we speak.
4. Emailed with Sabinal Energy, LLC on September 30, 2021. They responded that they have entered an appearance in the Cases, but do not object to the Cases moving forward on October 7, 2021.



TAB 3

Case No. 22188:

- Exhibit B: Affidavits of Joseph Dixon, Geologist
- Exhibit B-1: Structure Map
- Exhibit B-2: Stratigraphic Cross Section
- Exhibit B-3: Gross Isochore
- Exhibit B-4: Gun Barrel View
- Exhibit B-5: Trajectory Cross-section

Case No. 22189:

- Exhibit B: Affidavits of Joseph Dixon, Geologist
- Exhibit B-1: Structure Map
- Exhibit B-2: Stratigraphic Cross Section
- Exhibit B-3: Gross Isochore
- Exhibit B-4: Gun Barrel View
- Exhibit B-5: Trajectory Cross-section

Case No. 22190:

- Exhibit B: Affidavits of Joseph Dixon, Geologist
- Exhibit B-1: Structure Map
- Exhibit B-2: Stratigraphic Cross Section
- Exhibit B-3: Gross Isochore
- Exhibit B-4: Gun Barrel View
- Exhibit B-5: Trajectory Cross-section

**STATE OF NEW MEXICO
ENERGY, MINERALS AND NATURAL RESOURCES DEPARTMENT
OIL CONSERVATION DIVISION**


**APPLICATIONS OF DEVON ENERGY PRODUCTION
COMPANY, L.P., FOR A HORIZONTAL SPACING UNIT
AND COMPULSORY POOLING, EDDY COUNTY, NEW MEXICO**

Case No. 22188

AFFIDAVIT OF JOE DIXON

I, Joe Dixon, being duly sworn on oath, state the following:

1. I am over the age of 18, and I have personal knowledge of the matters stated herein.
2. I am employed as a petroleum geologist for Devon Energy Production Company, L.P. (“Devon”), and I am familiar with the subject application and the geology involved.
3. This affidavit is submitted in connection with the filing by Devon of the above-referenced compulsory pooling application pursuant to 19.15.4.12.A(1) NMAC.
4. I have testified previously by affidavit before the Oil Conservation Division (“Division”) as an expert petroleum geologist; my credentials have been made a matter of record, and I have been qualified as an expert by the Division.
 - a. I have a Bachelor of Science Degree in Geology from Purdue University and a Master of Science Degree in Geology from Oklahoma State University.
 - b. I have worked on New Mexico Oil and Gas matters since November 2020.
5. **Exhibit B-1** is a structure map showing the depth (subsea) to the top of the Wolfcamp formation, a marker that defines the base of the target interval for the proposed



well. Contour interval is 20'. The unit being pooled is outlined by red rectangle. The structure map shows that there is a regional down-dip to the East-Southeast. I do not observe any faulting, pinchouts, or other geologic impediments to developing this targeted interval.

6. **Exhibit B-2** is a stratigraphic cross-section flattened on the Wolfcamp top. Each well in the cross-section contains a gamma ray, resistivity, and porosity log. The cross-section demonstrates continuity and consistent thickness across the target zone. The well logs on the cross-section give a representative sample of the 3rd Bone Spring Sand. The landing zone is highlighted by the well number.

7. Additional exhibits for the benefit of the Division's review include **Exhibit B-3**, a gross isochore of the 3rd Bone Spring Sand, as well as **Exhibits B-4 and B-5**. **Exhibit B-4** is a gun barrel representation of the unit, and **Exhibit B-5** is a structural cross section built along the wellbore trajectory.

8. I conclude from the attached exhibits that:

- a. The horizontal spacing and proration unit is justified from a geologic standpoint.
- b. There are no structural impediments or faulting that will interfere with horizontal development.
- c. Each quarter-quarter section in the unit will contribute more or less equally to production.

9. The preferred well orientation in this area is East-West so that the wells run sub-perpendicular to the inferred orientation of the maximum horizontal stress.


10. The Exhibits to this Affidavit were prepared by me or compiled from Devon's company business records under my direct supervision.

11. The granting of this Application is in the interests of conservation, the prevention of waste and the drilling of unnecessary wells, and the protection of correlative rights.

12. The foregoing is correct and complete to the best of my knowledge and belief.

[Signature page follows]

FURTHER AFFIANT SAYETH NAUGHT



Joseph Dixon

Subscribed to and sworn before me this 30 day of September, 2021.





Notary Public

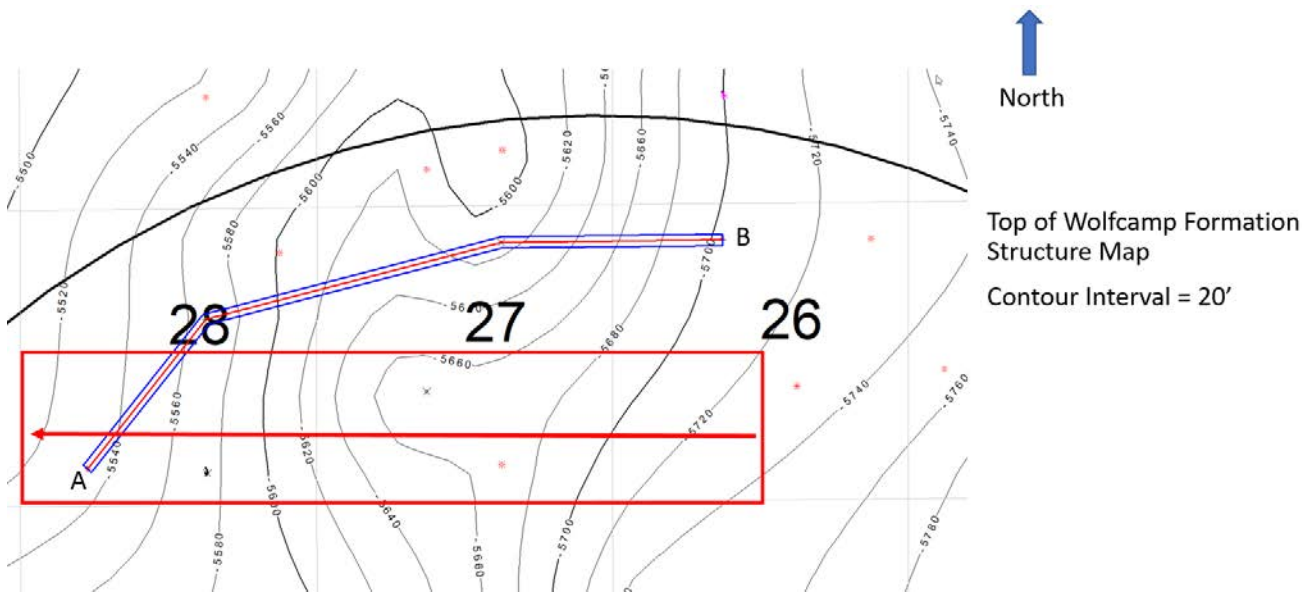


Exhibit B-1 is a structure map showing the depth (subsea) to the top of the Wolfcamp formation, a marker that defines the base of the target interval for the proposed well.

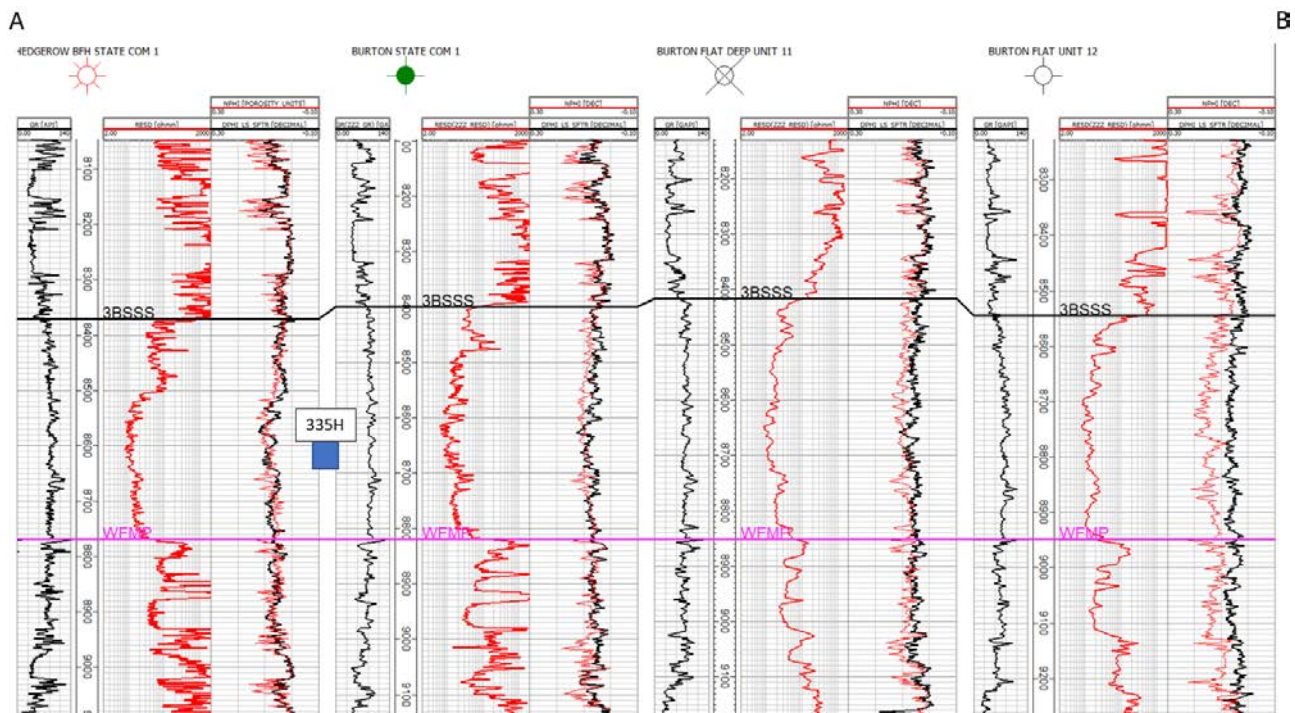


Exhibit B-2 Cross-section A to B. Stratigraphic cross-section hung on top of Wolfcamp. Target interval indicated by well number.



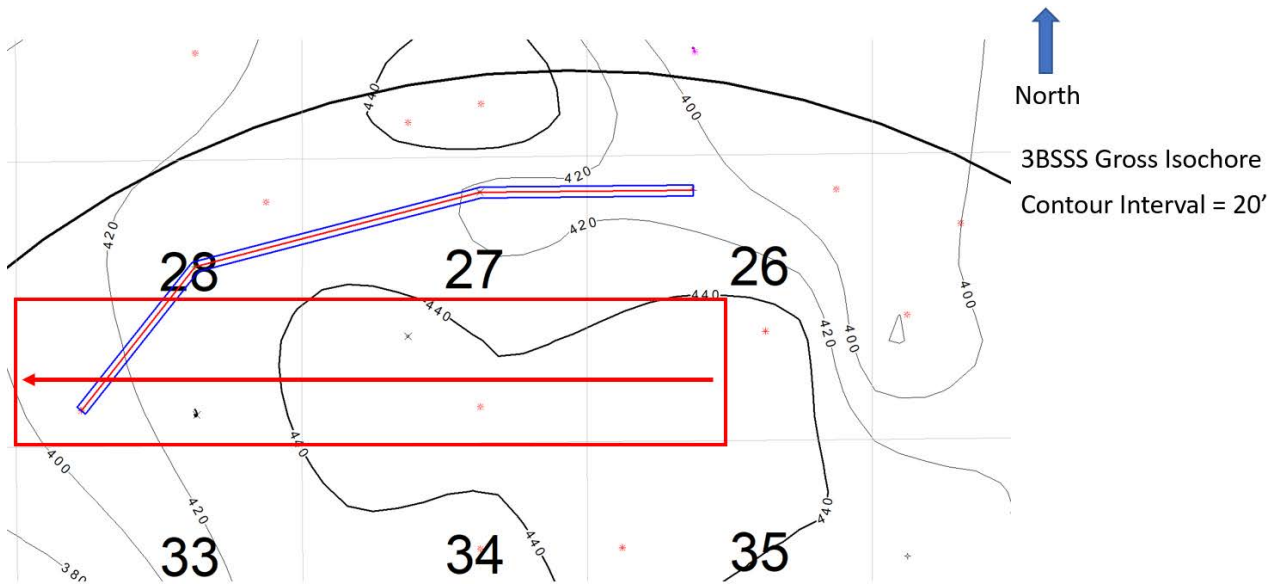


Exhibit B-3 is a gross isochore of the 3rd Bone Springs Sandstone target formation with a 20' contour interval. Map demonstrates continuity and consistent thickness of the target zone.



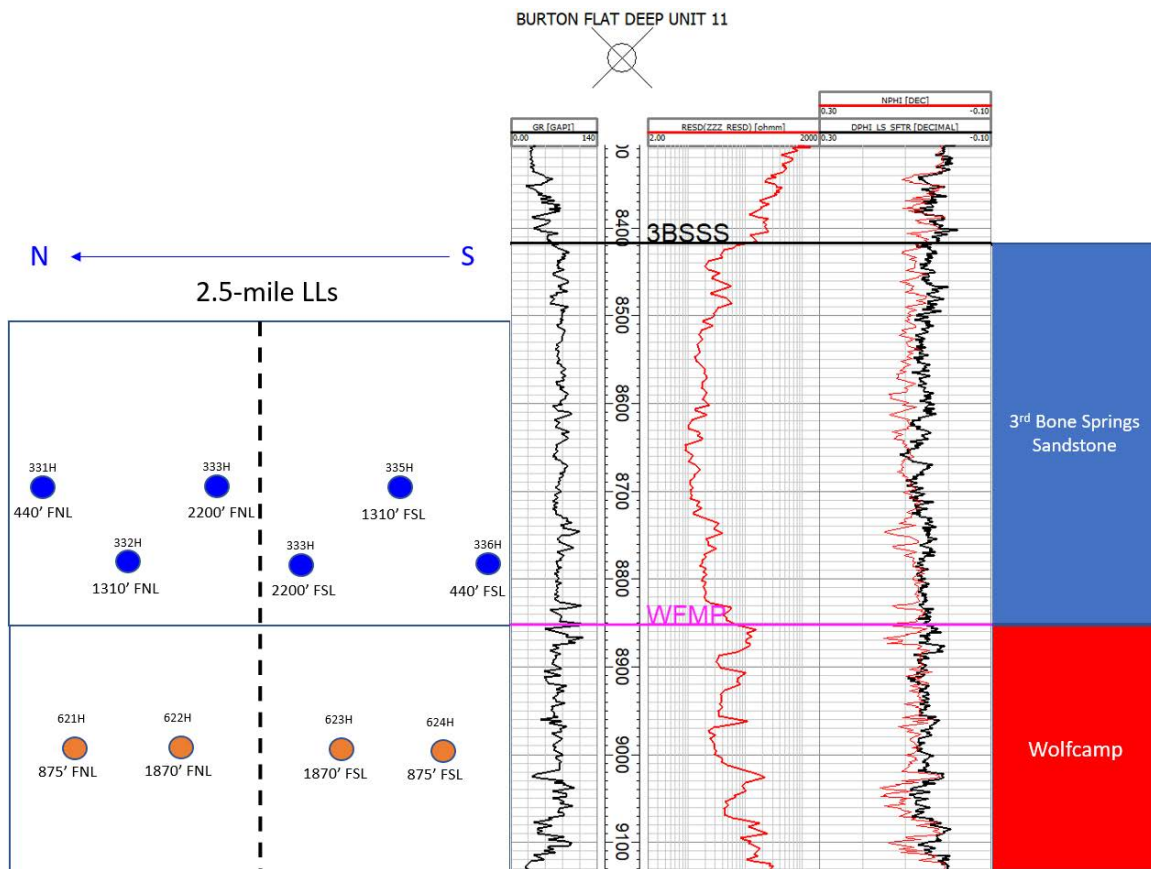


Exhibit B-4 is a gun barrel representation of the unit.

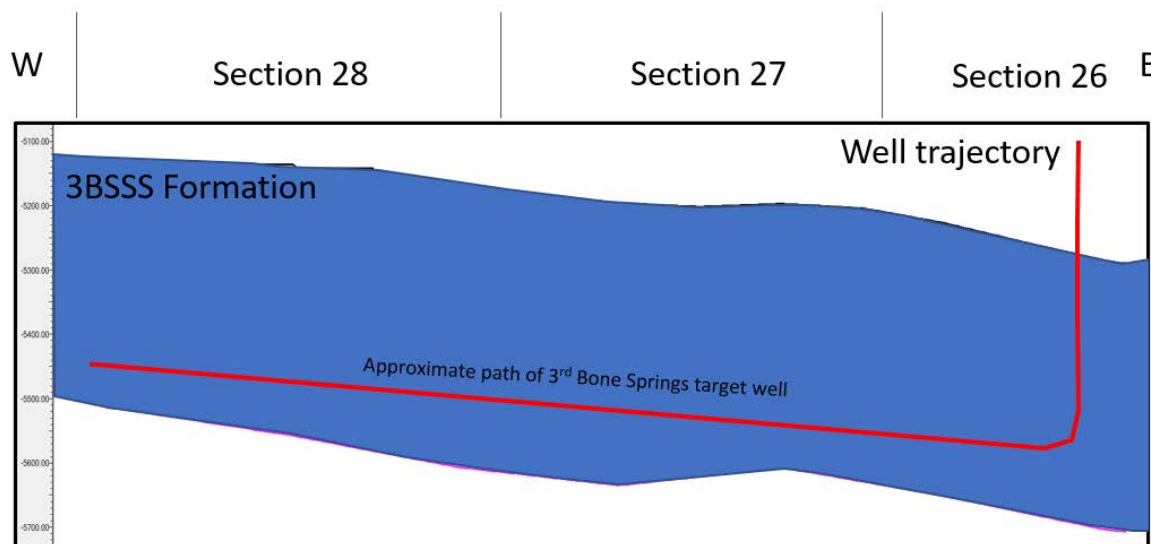


Exhibit B-5 is a cross section with approximate well trajectory.



**STATE OF NEW MEXICO
ENERGY, MINERALS AND NATURAL RESOURCES DEPARTMENT
OIL CONSERVATION DIVISION**


**APPLICATIONS OF DEVON ENERGY PRODUCTION
COMPANY, L.P., FOR A HORIZONTAL SPACING UNIT
AND COMPULSORY POOLING, EDDY COUNTY, NEW MEXICO**

Case No. 22189

AFFIDAVIT OF JOE DIXON

I, Joe Dixon, being duly sworn on oath, state the following:

1. I am over the age of 18, and I have personal knowledge of the matters stated herein.
2. I am employed as a petroleum geologist for Devon Energy Production Company, L.P. (“Devon”), and I am familiar with the subject application and the geology involved.
3. This affidavit is submitted in connection with the filing by Devon of the above-referenced compulsory pooling application pursuant to 19.15.4.12.A(1) NMAC.
4. I have testified previously by affidavit before the Oil Conservation Division (“Division”) as an expert petroleum geologist; my credentials have been made a matter of record, and I have been qualified as an expert by the Division.
 - a. I have a Bachelor of Science Degree in Geology from Purdue University and a Master of Science Degree in Geology from Oklahoma State University.
 - b. I have worked on New Mexico Oil and Gas matters since November 2020.
5. **Exhibit B-1** is a structure map showing the depth (subsea) to the top of the Wolfcamp formation, a marker that defines the top of the target interval for the proposed



well. Contour interval is 20'. The unit being pooled is outlined by red rectangle. The structure map shows that there is a regional down-dip to the East-Southeast. I do not observe any faulting, pinchouts, or other geologic impediments to developing this targeted interval.

6. **Exhibit B-2** is a stratigraphic cross-section flattened on the Wolfcamp top. Each well in the cross-section contains a gamma ray, resistivity, and porosity log. The cross-section demonstrates continuity and consistent thickness across the target zone. The well logs on the cross-section give a representative sample of the Wolfcamp formation. The landing zone is highlighted by the well number.

7. Additional exhibits for the benefit of the Division's review include **Exhibit B-3**, a gross isochore of the Wolfcamp XY, as well as **Exhibits B-4 and B-5**. **Exhibit B-4** is a gun barrel representation of the unit, and **Exhibit B-5** is a structural cross section built along the wellbore trajectory.

8. I conclude from the attached exhibits that:

- a. The horizontal spacing and proration unit is justified from a geologic standpoint.
- b. There are no structural impediments or faulting that will interfere with horizontal development.
- c. Each quarter-quarter section in the unit will contribute more or less equally to production.

9. The preferred well orientation in this area is East-West so that the wells run sub-perpendicular to the inferred orientation of the maximum horizontal stress.


10. The Exhibits to this Affidavit were prepared by me or compiled from Devon's company business records under my direct supervision.

11. The granting of this Application is in the interests of conservation, the prevention of waste and the drilling of unnecessary wells, and the protection of correlative rights.

12. The foregoing is correct and complete to the best of my knowledge and belief.

[Signature page follows]

FURTHER AFFIANT SAYETH NAUGHT



Joseph Dixon

Subscribed to and sworn before me this 30 day of September, 2021.





Notary Public

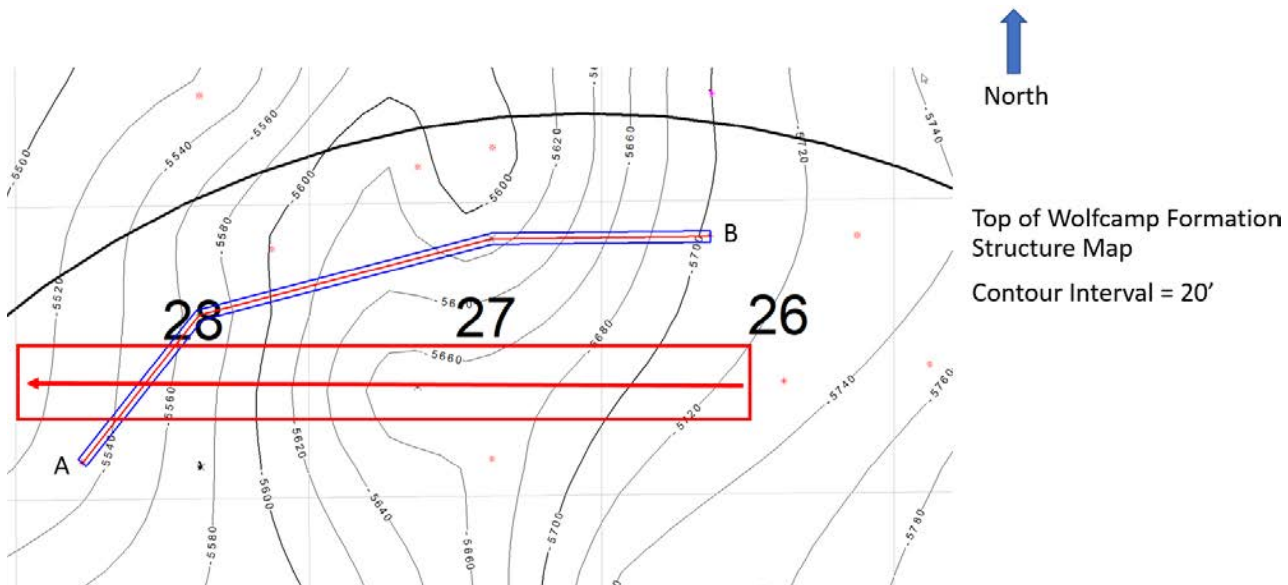


Exhibit B-1 is a structure map showing the depth (subsea) to the top of the Wolfcamp formation, a marker that defines the top of the target interval for the proposed well.

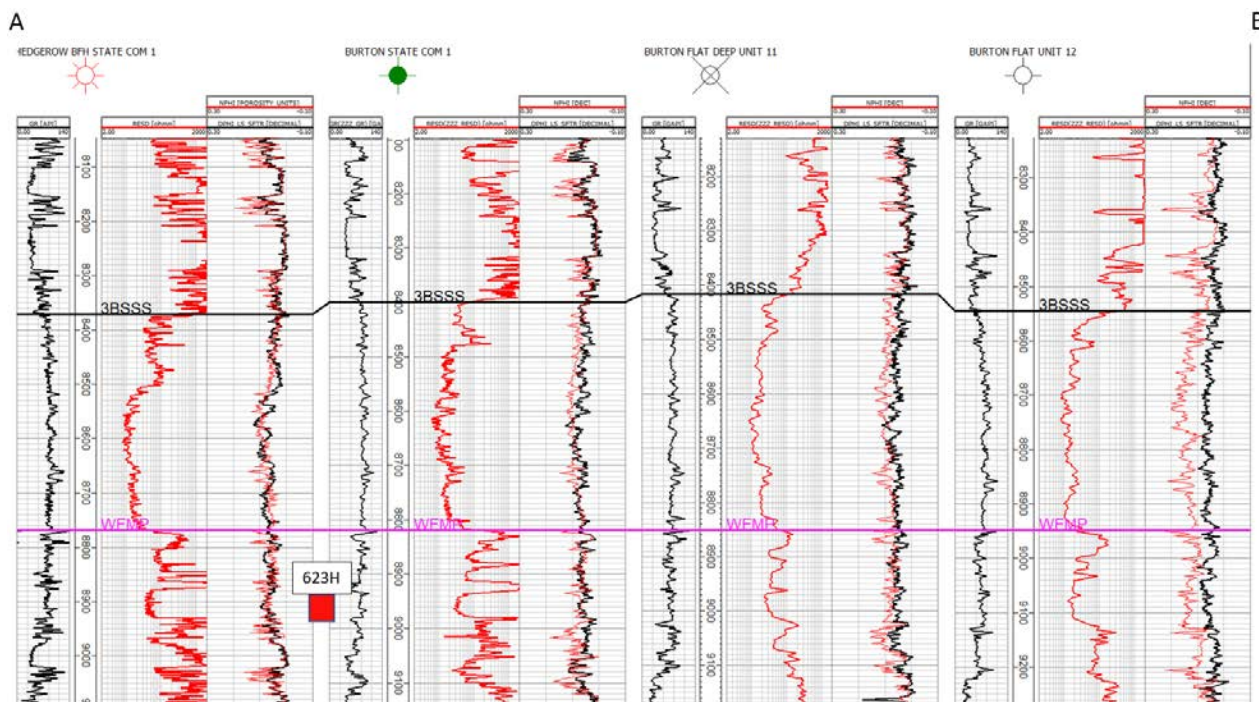


Exhibit B-2 Cross-section A to B. Stratigraphic cross-section hung on top of Wolfcamp. Target interval indicated by well number.



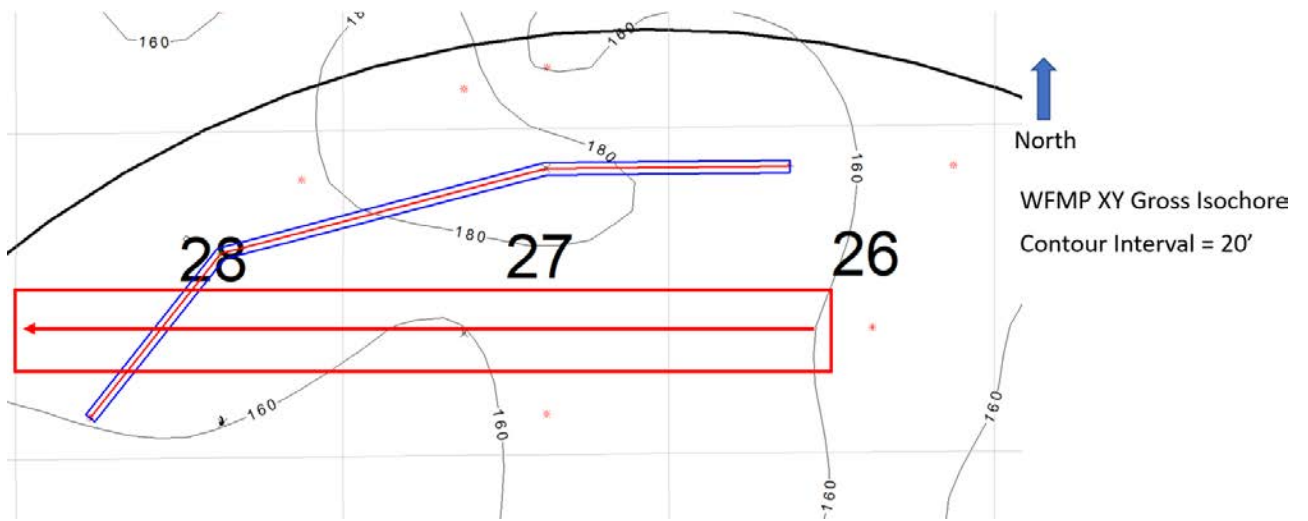


Exhibit B-3 is a gross isochore of the Wolfcamp XY target formation with a 20' contour interval. Map demonstrates continuity and consistent thickness of the target zone.

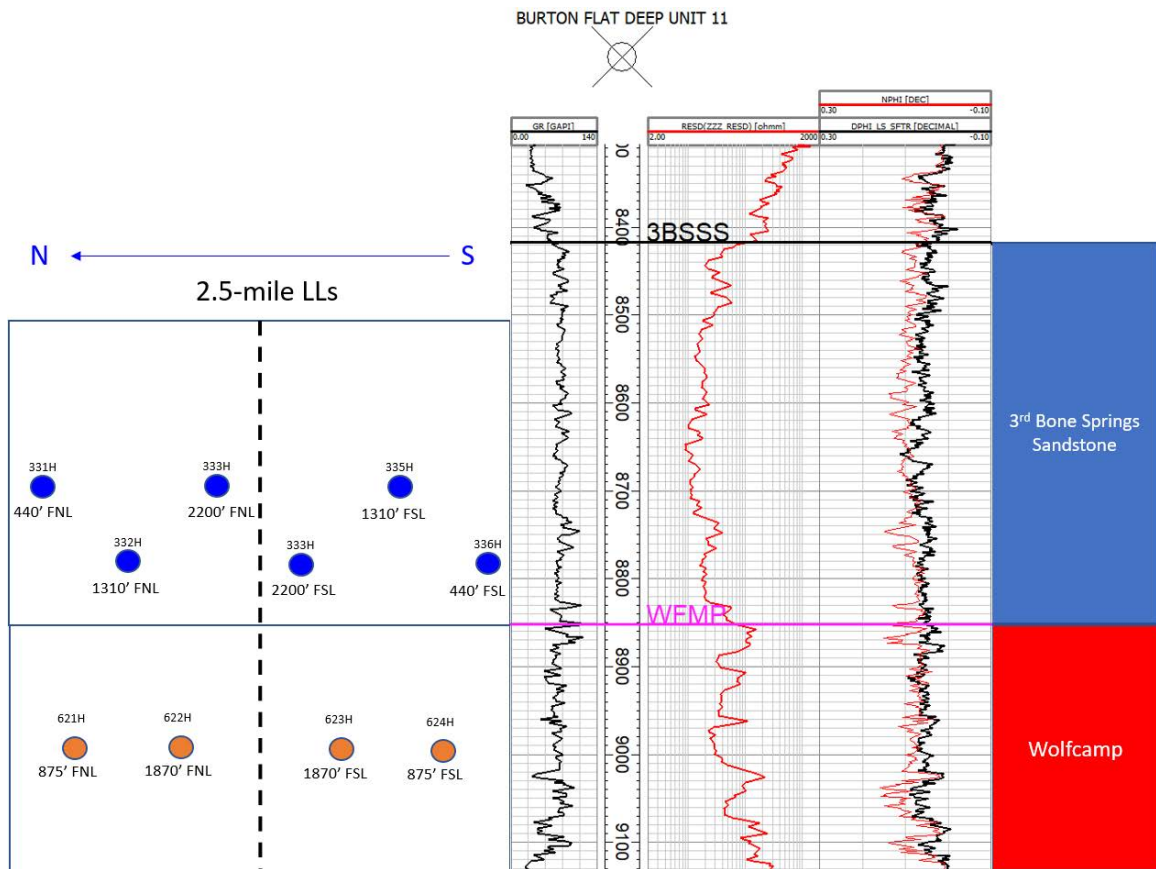


Exhibit B-4 is a gun barrel representation of the unit.

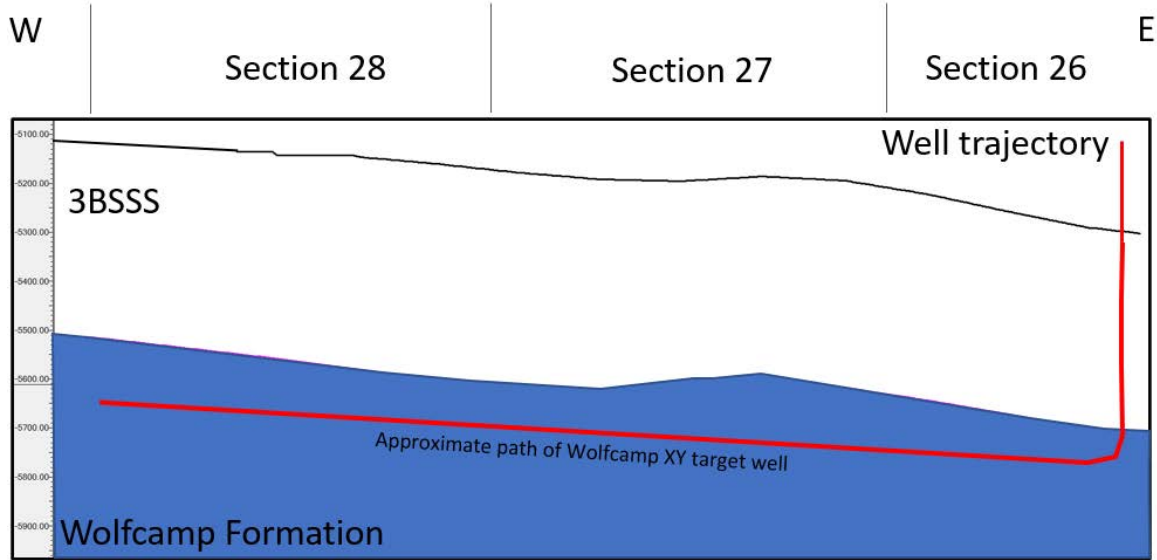


Exhibit B-5 is a cross section with approximate well trajectory.



**STATE OF NEW MEXICO
ENERGY, MINERALS AND NATURAL RESOURCES DEPARTMENT
OIL CONSERVATION DIVISION**


**APPLICATIONS OF DEVON ENERGY PRODUCTION
COMPANY, L.P., FOR A HORIZONTAL SPACING UNIT
AND COMPULSORY POOLING, EDDY COUNTY, NEW MEXICO**

Case No. 22190

AFFIDAVIT OF JOE DIXON

I, Joe Dixon, being duly sworn on oath, state the following:

1. I am over the age of 18, and I have personal knowledge of the matters stated herein.
2. I am employed as a petroleum geologist for Devon Energy Production Company, L.P. (“Devon”), and I am familiar with the subject application and the geology involved.
3. This affidavit is submitted in connection with the filing by Devon of the above-referenced compulsory pooling application pursuant to 19.15.4.12.A(1) NMAC.
4. I have testified previously by affidavit before the Oil Conservation Division (“Division”) as an expert petroleum geologist; my credentials have been made a matter of record, and I have been qualified as an expert by the Division.
 - a. I have a Bachelor of Science Degree in Geology from Purdue University and a Master of Science Degree in Geology from Oklahoma State University.
 - b. I have worked on New Mexico Oil and Gas matters since November 2020.
5. **Exhibit B-1** is a structure map showing the depth (subsea) to the top of the Wolfcamp formation, a marker that defines the top of the target interval for the proposed



well. Contour interval is 20'. The unit being pooled is outlined by red rectangle. The structure map shows that there is a regional down-dip to the East-Southeast. I do not observe any faulting, pinchouts, or other geologic impediments to developing this targeted interval.

6. **Exhibit B-2** is a stratigraphic cross-section flattened on the Wolfcamp top. Each well in the cross-section contains a gamma ray, resistivity, and porosity log. The cross-section demonstrates continuity and consistent thickness across the target zone. The well logs on the cross-section give a representative sample of the Wolfcamp formation. The landing zone is highlighted by the well number.

7. Additional exhibits for the benefit of the Division's review include **Exhibit B-3**, a gross isochore of the Wolfcamp XY, as well as **Exhibits B-4 and B-5**. **Exhibit B-4** is a gun barrel representation of the unit, and **Exhibit B-5** is a structural cross section built along the wellbore trajectory.

8. I conclude from the attached exhibits that:

- a. The horizontal spacing and proration unit is justified from a geologic standpoint.
- b. There are no structural impediments or faulting that will interfere with horizontal development.
- c. Each quarter-quarter section in the unit will contribute more or less equally to production.

9. The preferred well orientation in this area is East-West so that the wells run sub-perpendicular to the inferred orientation of the maximum horizontal stress.


10. The Exhibits to this Affidavit were prepared by me or compiled from Devon's company business records under my direct supervision.

11. The granting of this Application is in the interests of conservation, the prevention of waste and the drilling of unnecessary wells, and the protection of correlative rights.

12. The foregoing is correct and complete to the best of my knowledge and belief.

[Signature page follows]

FURTHER AFFIANT SAYETH NAUGHT


Joseph Dixon

Subscribed to and sworn before me this 30 day of September, 2021.




Notary Public

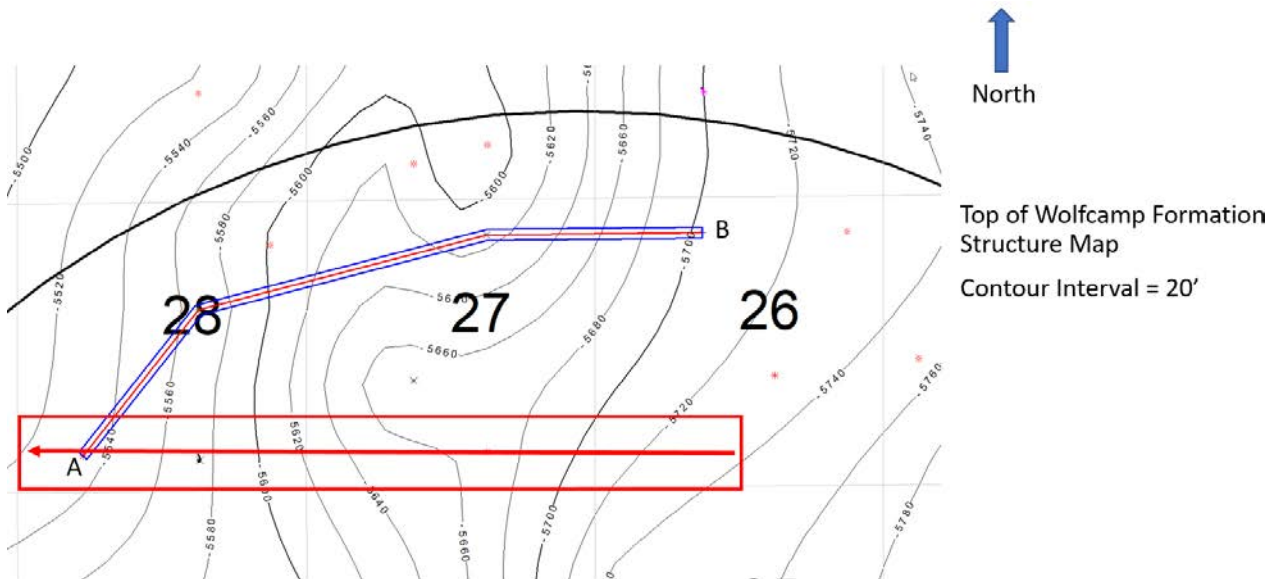


Exhibit B-1 is a structure map showing the depth (subsea) to the top of the Wolfcamp formation, a marker that defines the top of the target interval for the proposed well.

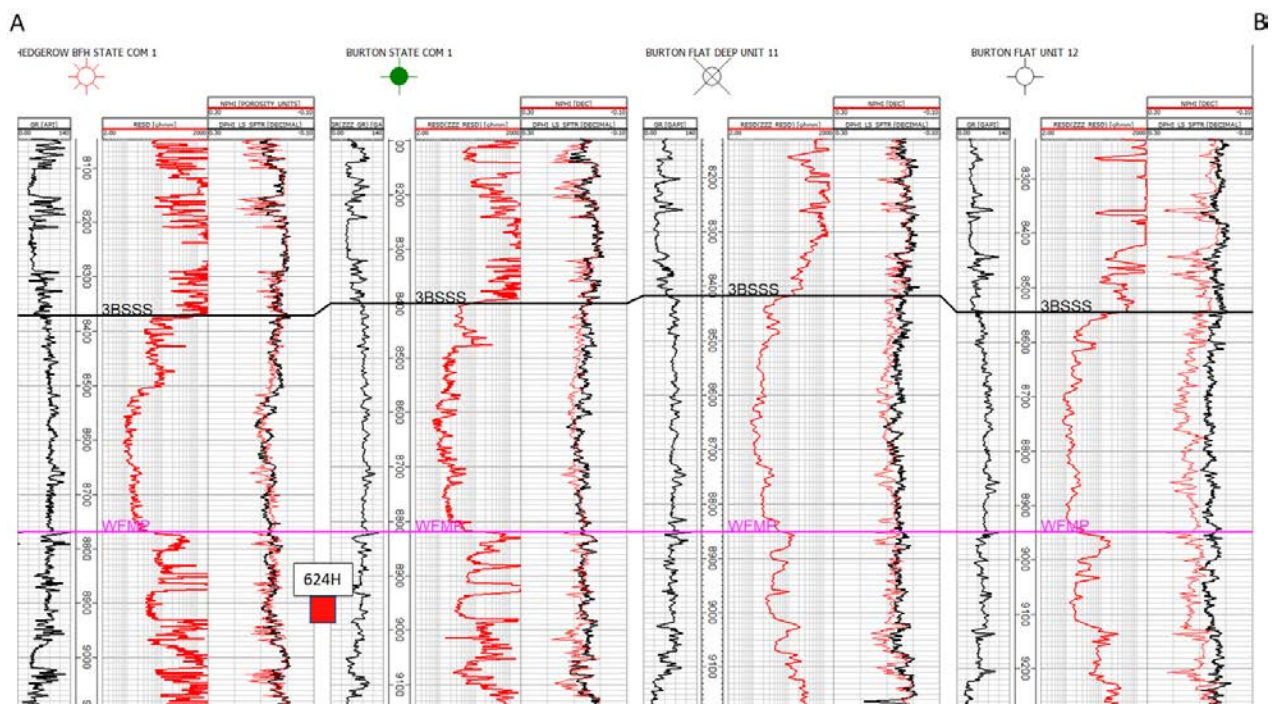


Exhibit B-2 Cross-section A to B. Stratigraphic cross-section hung on top of Wolfcamp. Target interval indicated by well number.



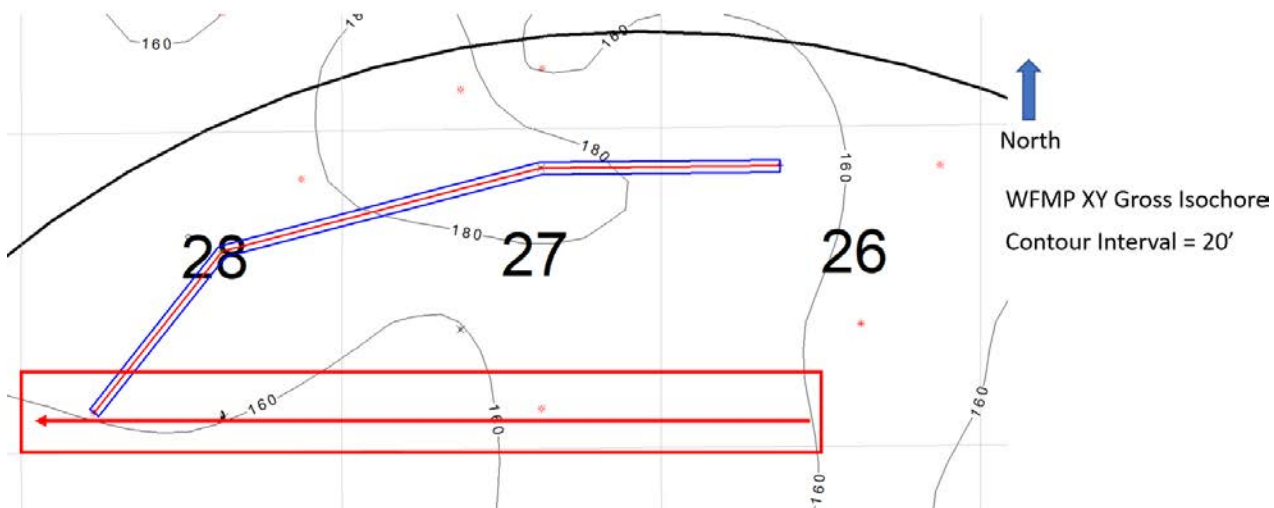


Exhibit B-3 is a gross isochore of the Wolfcamp XY target formation with a 20' contour interval. Map demonstrates continuity and consistent thickness of the target zone.

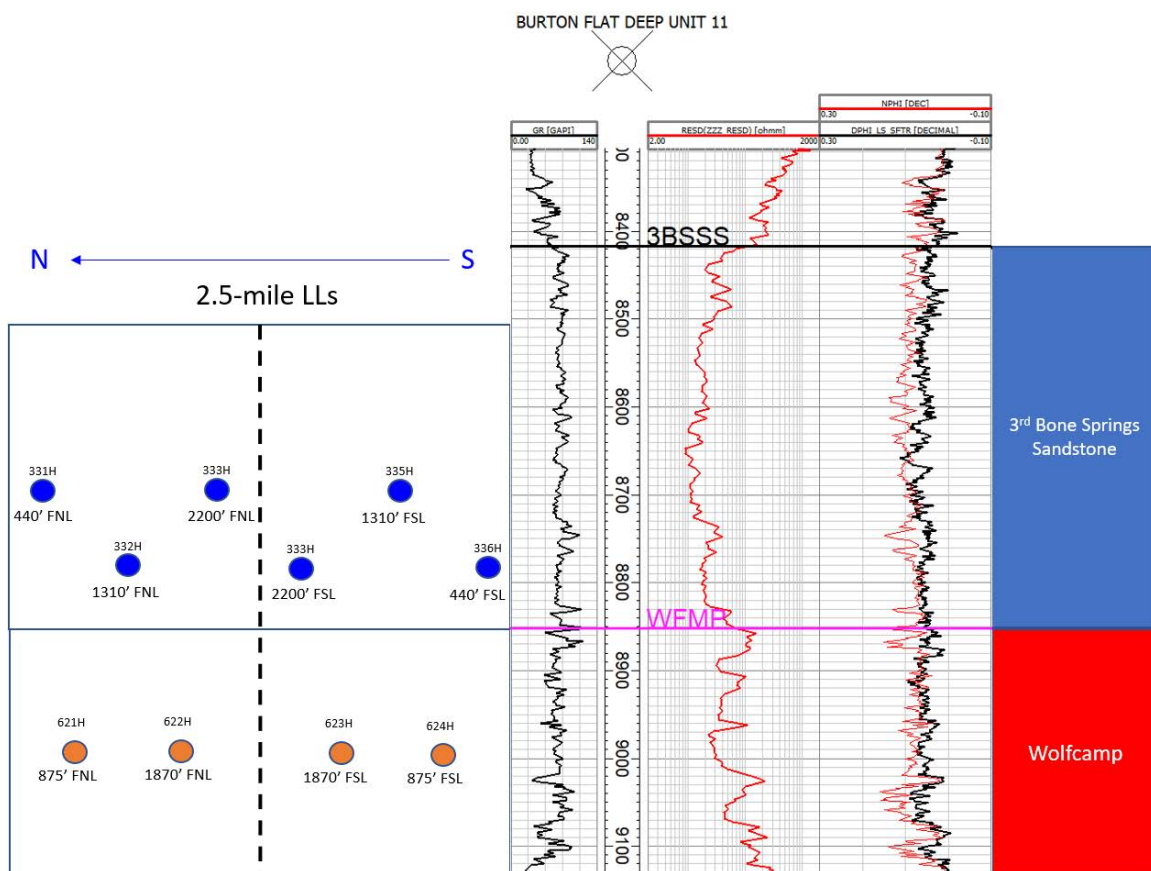


Exhibit B-4 is a gun barrel representation of the unit.



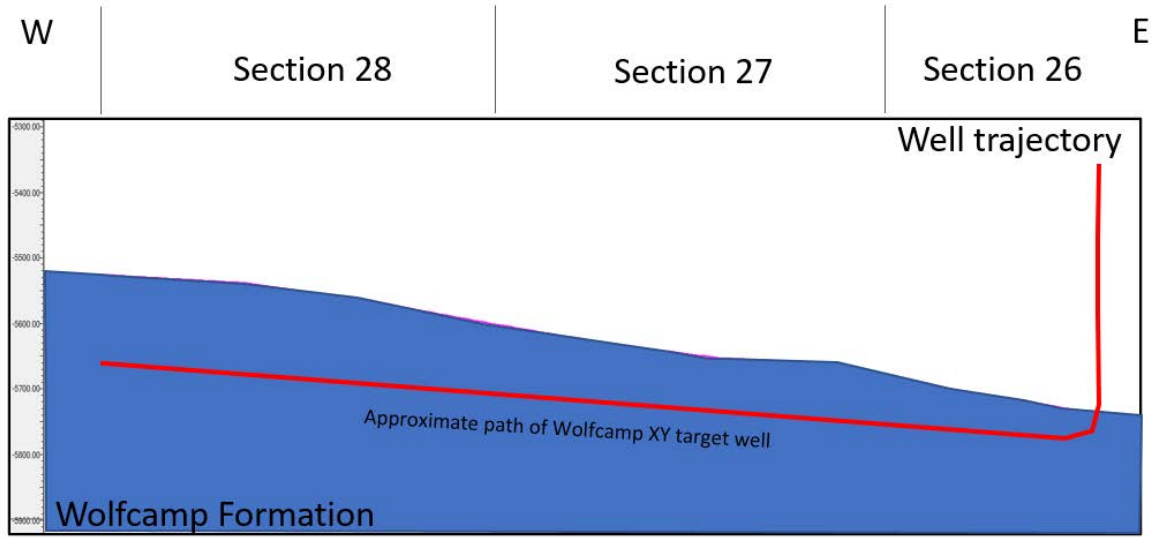


Exhibit B-5 is a cross section with approximate well trajectory.



TAB 4

Exhibit C: Affidavits of Notice, Darin C. Savage
Exhibit C-1: Notice Letters (WI & ORRI)
Exhibit C-2: Mailing List
Exhibit C-3: Affidavit of Publication



For the Pursuit of Energy

ABADIE | SCHILL PC

Colorado	New Mexico
Louisiana	Texas
Kansas	Utah
Nebraska	Wyoming
Montana	California
Oklahoma	North Dakota

September 16, 2021

VIA CERTIFIED MAIL
RETURN RECEIPT REQUESTED

TO: ALL INTEREST OWNERS SUBJECT TO POOLING PROCEEDINGS

- Re: Application of Devon Energy Production Company, L.P., for horizontal spacing and compulsory pooling, Eddy County, New Mexico
Burton Flat 26-28 Fed State Com 334H Well (Case No. 22188)
Burton Flat 26-28 Fed State Com 335H Well (Case No. 22188)
Burton Flat 26-28 Fed State Com 336H Well (Case No. 22188)
- Re: Application of Devon Energy Production Company, L.P., for horizontal spacing and compulsory pooling, Eddy County, New Mexico
Burton Flat 26-28 Fed State Com 623H Well (Case No. 22189)
- Re: Application of Devon Energy Production Company, L.P., for horizontal spacing and compulsory pooling, Eddy County, New Mexico
Burton Flat 26-28 Fed State Com 624H Well (Case No. 22190)

Case Nos. 22188, 22189 and 22190:

Dear Interest Owners:

This letter is to advise you that Devon Energy Production Company, L.P. (“Devon”) has filed the enclosed applications, Case Nos. 22188, 22189 and 22190, with the New Mexico Oil Conservation Division for creating standard horizontal spacing units and the compulsory pooling of the Bone Spring formation (Case No. 22188) and the Wolfcamp formation (Case Nos. 22189 and 22190).

In Case No. 22188, Devon plans to pool the SW/4 of Section 26 and the S/2 of Sections 27 and 28, Township 20 South, Range 28 East, NMPM, Eddy County, New Mexico, a standard unit encompassing 800 acres, more or less, dedicated to the above-referenced wells in Case No. 22188.

abadieschill.com

214 McKenzie Street, Santa Fe, New Mexico, 87505

O : 970.385.4401 • F : 970.385.4901



In Case No. 22189, Devon plans to pool the N/2 SW/4 of Section 26 and the N/2 S/2 of Sections 27 and 28, Township 20 South, Range 28 East, NMPM, Eddy County, New Mexico, a standard unit encompassing 400 acres, more or less, dedicated to the above-referenced well in Case No. 22189.

In Case No. 22190, Devon plans to pool the S/2 SW/4 of Section 26 and the S/2 S/2 of Sections 27 and 28, Township 20 South, Range 28 East, NMPM, Eddy County, New Mexico, a standard unit encompassing 400 acres, more or less, dedicated to the above-referenced well in Case No. 22190.

A hearing has been requested before a Division Examiner on October 7, 2021, and the status of the hearing can be monitored through the Division's website. Division hearings will commence at 8:15 a.m., traditionally in Porter Hall at the Oil Conservation Division's Santa Fe Offices located at 1220 South Saint Francis Drive, Santa Fe, New Mexico 87505. However, under the COVID-19 Public Health Emergency, the hearing will be conducted remotely. For information about remote access, you can visit the Division's website at: <https://www.emnrd.nm.gov/ocd/hearing-info/> or call (505) 476-3441.

You are being notified as an interest owner and are not required to attend this hearing, but as an owner of an interest that may be affected by this application, you may appear and present testimony. Failure to appear at that time and become a party of record will preclude you from challenging the matter at a later date.

Parties appearing in cases are required by Division Rule 19.15.4.13.B NMAC to file a Pre-hearing Statement at least four business days in advance of a scheduled hearing, but in no event later than 5 p.m. mountain time on the Thursday preceding the scheduled hearing date. This statement must be filed at the Division's Santa Fe office at the above specified address and should include: The names of the parties and their attorneys; a concise statement of the case; the names of all witnesses the party will call to testify at the hearing; the approximate time the party will need to present its case; and identification of any procedural matters that are to be resolved prior to the hearing.

If you have any questions about this matter, please contact Andy D. Bennett at (405) 552-8002 or at Andy.Bennett@dvn.com.

Sincerely,



Darin C. Savage

Attorney for Devon Energy Production Company, L.P.



For the Pursuit of Energy

ABADIE | SCHILL PC

Colorado	New Mexico
Louisiana	Texas
Kansas	Utah
Nebraska	Wyoming
Montana	California
Oklahoma	North Dakota

September 16, 2021

VIA CERTIFIED MAIL
RETURN RECEIPT REQUESTED

TO: ALL INTEREST OWNERS SUBJECT TO POOLING PROCEEDINGS

- Re: Application of Devon Energy Production Company, L.P., for horizontal spacing and compulsory pooling, Eddy County, New Mexico
Burton Flat 26-28 Fed State Com 334H Well (Case No. 22188)
Burton Flat 26-28 Fed State Com 335H Well (Case No. 22188)
Burton Flat 26-28 Fed State Com 336H Well (Case No. 22188)
- Re: Application of Devon Energy Production Company, L.P., for horizontal spacing and compulsory pooling, Eddy County, New Mexico
Burton Flat 26-28 Fed State Com 623H Well (Case No. 22189)
- Re: Application of Devon Energy Production Company, L.P., for horizontal spacing and compulsory pooling, Eddy County, New Mexico
Burton Flat 26-28 Fed State Com 624H Well (Case No. 22190)

Case Nos. 22188, 22189 and 22190:

Dear Interest Owners:

This letter is to advise you that Devon Energy Production Company, L.P. (“Devon”) has filed the enclosed applications, Case Nos. 22188, 22189 and 22190, with the New Mexico Oil Conservation Division for creating standard horizontal spacing units and the compulsory pooling of the Bone Spring formation (Case No. 22188) and the Wolfcamp formation (Case Nos. 22189 and 22190).

In Case No. 22188, Devon plans to pool the SW/4 of Section 26 and the S/2 of Sections 27 and 28, Township 20 South, Range 28 East, NMPM, Eddy County, New Mexico, a standard unit encompassing 800 acres, more or less, dedicated to the above-referenced wells (Case No. 22188).

abadieschill.com

214 McKenzie Street, Santa Fe, New Mexico, 87501

O : 970.385.4401 • F : 970.385.4901

In Case No. 22189, Devon plans to pool the N/2 SW/4 of Section 26 and the N/2 S/2 of Sections 27 and 28, Township 20 South, Range 28 East, NMPM, Eddy County, New Mexico, a standard unit encompassing 400 acres, more or less, dedicated to the above-referenced well (Case No. 22189).

In Case No. 22190, Devon plans to pool the S/2 SW/4 of Section 26 and the S/2 S/2 of Sections 27 and 28, Township 20 South, Range 28 East, NMPM, Eddy County, New Mexico, a standard unit encompassing 400 acres, more or less, dedicated to the above-referenced well (Case No. 22190).

A hearing has been requested before a Division Examiner on October 7, 2021, and the status of the hearing can be monitored through the Division's website. Division hearings will commence at 8:15 a.m., traditionally in Porter Hall at the Oil Conservation Division's Santa Fe Offices located at 1220 South Saint Francis Drive, Santa Fe, New Mexico 87505. However, under the COVID-19 Public Health Emergency, the hearing will be conducted remotely. For information about remote access, you can visit the Division's website at: <https://www.emnrd.nm.gov/ocd/hearing-info/> or call (505) 476-3441.

You are being notified as an overriding royalty interest owner and are not required to attend this hearing, but as an owner of an interest that may be affected by this application, you may appear and present testimony. Failure to appear at that time and become a party of record will preclude you from challenging the matter at a later date.

Parties appearing in cases are required by Division Rule 19.15.4.13.B NMAC to file a Pre-hearing Statement at least four business days in advance of a scheduled hearing, but in no event later than 5 p.m. mountain time on the Thursday preceding the scheduled hearing date. This statement must be filed at the Division's Santa Fe office at the above specified address and should include: The names of the parties and their attorneys; a concise statement of the case; the names of all witnesses the party will call to testify at the hearing; the approximate time the party will need to present its case; and identification of any procedural matters that are to be resolved prior to the hearing.

If you have any questions about this matter, please contact Andy D. Bennett at (405) 552-8002 or at Andy.Bennett@dvn.com.

Sincerely,



Darin C. Savage

Attorney for Devon Energy Production Company, L.P.

Interest	Owner	Address	CITY	State	ZIP	USFS #	Date Mailed	Status	Date Delivered	Green Card Returned?
S2, N/2	WI	Devon (OWNER) Clennont Corporation	Tulsa	OK	74101	70210350000153172221	9/16/21	Delivered	9/27/21	YES
S2, N/2	WI	Devon Inc	Fort Worth	TX	76121	70210350000153172238	9/16/21	Delivered	9/22/21	YES
S2, N/2	WI	GW Holdings Inc. (d/b/a Great Western Drilling Co.)	Midland	TX	79702	70210350000153172245	9/16/21	Delivered	9/22/21	YES
S2, N/2	WI	Javelina Partners	Fort Worth	TX	76102	70210350000153172252	9/16/21	Delivered	9/22/21	YES
S2, N/2	WI	Redem Enterprises	Midland	TX	79702	70210350000153172269	9/16/21	Delivered	N/A	YES
S2, N/2	WI	Sib Resources	Richardson	TX	77406	70210350000153172276	9/16/21	Delivered	9/21/21	YES
S2, N/2	WI	Zoro Partners Ltd.	Fort Worth	TX	79702	70210350000153172283	9/16/21	Delivered	N/A	YES
S2	WI	Antelope Energy Company, LLC	Denver	CO	80202	70210350000153172054	9/16/21	Delivered	N/A	YES, Unsigned
S2	WI	Beh Barron	Houston	TX	77002	70210350000153172061	9/16/21	Delivered	9/20/21	YES
S2	WI	E. Cecil Martin, separate property	Midland	TX	78654	70210350000153172078	9/16/21	Delivered	9/17/21	YES
S2	WI	Freddie Jean Wheeler	Sanna Fe	NM	87505	70210350000153172085	9/16/21	Delivered	9/17/21	YES
S2	WI	Gail Gunn	Madison	AL	35758	70210350000153172092	9/16/21	Delivered	10/1/21	YES
S2	WI	Galmore Resources, Inc.	Kimbali	NE	69145	70210350000153172108	9/16/21	Delivered	9/21/21	YES
S2	WI	Hart Properties, Inc	Abingdon	VA	24212	70210350000153172115	9/16/21	Delivered	9/23/21	YES
S2	WI	James R. Hart, separate property	Oakessa	TX	79760	70210350000153172122	9/16/21	Delivered	9/21/21	YES
S2	WI	Real B. Johnson	Midland	TX	79701	70210350000153172139	9/16/21	Delivered	9/20/21	YES
S2	WI	HOG Resources, Inc.	Midland	TX	79706	70210350000153172146	9/16/21	Delivered	9/22/21	YES
S2	WI	OXY Y-1 Company	Houston	TX	77045	70210350000153172153	9/16/21	Delivered	9/21/21	YES
N/2	WI	ConocoPhillips Company (R/a COG Operating LLC)	Midland	TX	79701	70210350000153172047	9/16/21	Delivered	9/21/21	YES
S2, N/2	WI	Subanal Energy LLC	THE	TX	77380	70210350000153172290	9/16/21	Delivered	9/21/21	YES
S2, N/2	RI	United States of America	WOODLANDS	NM	88220	70210350000153172306	9/16/21	Delivered	9/20/21	YES
S2, N/2	RI	e/o Bureau of Land Management NM State Land Office	Sanna Fe	NM	87501	70210350000153172139	9/16/21	Delivered	N/A	YES
S2, N/2	OR	AARON HEINKE	WOODBRIDGE	VA	22191	70210350000153172320	9/16/21	Delivered	9/21/21	YES
S2, N/2	OR	ANN TOLLEFSON REV LYG TRUST DTJD JUNE 7 2006 ANN TOLLEFSON TRUSTEE	STORY	WY	82842	70210350000153172337	9/16/21	Delivered	9/21/21	YES
N/4, S/2	OR	ARD OIL LTD	FORT WORTH	TX	76185	70210350000153172344	9/16/21	Delivered	N/A	YES
S2, N/2	OR	BARBARA L DUNGAN LE LIFE ESTATE THOMAS L DUNGAN JR RANDRMAN	SANTA FE	NM	87505	70210350000153172351	9/16/21	Delivered	9/18/21	YES
S2, N/2	OR	BETH TROWBRIDGE CRAIG	CHEYENNE	WY	82009	70210350000153172368	9/16/21	Delivered	9/22/21	YES
S2, N/2	OR	BHRT TROWBRIDGE	ROCHESTER	NM	55904	70210350000153172375	9/16/21	Delivered	9/16/21	YES
S2, N/2	OR	CHILDRENS HOSPITAL FOUNDATION	OAKLAND	CA	94612	70210350000153172382	9/16/21	Delivered	9/21/21	YES
S2, N/2	OR	CHRISTOPHER C BRYNUM SEP PROP	HOLISTON	TX	77251	70210350000153172399	9/16/21	Delivered	9/16/21	YES
S2, N/2	OR	COGATE ROYALTIES LP	MIDLAND	TX	79701	70210350000153172416	9/16/21	Delivered	9/20/21	YES
S2, N/2	OR	CONNIE FONG DUNN	RESNO	CA	95711	70210350000153172405	9/16/21	Delivered	N/A	YES
S2, N/2	OR	COYANOSA ROYALTIES LLC	DENVER	CO	80202	70210350000153172417	9/16/21	Delivered	N/A	YES, Unsigned
S2, N/2	OR	CHM 2018 LP	MIDLAND	TX	79710	70210350000153172412	9/16/21	Delivered	9/21/21	YES
S2, N/2	OR	DAWN LAFARA-WILLIAMS	EDMOND	OK	73034	70210350000153172429	9/16/21	Delivered	9/20/21	YES
S2	OR	DELMAR HUDSON LEWIS IRREV TRS BANK OF AMERICA NA TRUSTEE	DALLAS	TX	75284	70210350000153172484	9/16/21	Delivered	9/22/21	YES
S2	OR	EDWARD R HUDSON JR	FORT WORTH	TX	76102	70210350000153172491	9/16/21	Delivered	9/21/21	YES
S2, N/2	OR	ENPLAT III LLC	FORT WORTH	TX	76102	70210350000153172456	9/16/21	Delivered	9/20/21	YES
S2, N/2	OR	ESTATE OF GWENOLYN P RUTLEDGE ALEXIS A SCOTT PERSONAL REP	SANTA FE	NM	87507	70210350000153172456	9/16/21	Delivered	9/16/21	YES
S2	OR	FRANCIS HUDSON TTEE UTA 7894 LINDYS LYNNG TRUST	BOERNE	TX	78006	70210350000153172207	9/16/21	Delivered	9/20/21	YES
S2, N/2	OR	GENE EDWARD TROWBRIDGE III AKA TREY TROWBRIDGE	PLAINVIEW	MN	55964	70210350000153172450	9/16/21	Delivered	9/21/21	YES
S2, N/2	OR	HUDSON NEW MEXICO MIN TRUST	FORT WORTH	TX	76102	70210350000153172467	9/16/21	Delivered	9/20/21	YES
S2, N/2	OR	JAYELINA PARTNERS	MIDLAND	TX	79704	70210350000153172474	9/16/21	Delivered	9/23/21	YES
S2, N/2	OR	JEANETTE PROBRANDT TRUST JEFFREY WILLIAM PROBRANDT TTEE	PHOENIX	AZ	85048	70210350000153172481	9/16/21	Delivered	9/23/21	YES
S2, N/2	OR	JENNIFER A BRYNUM TICHE SEPARATE PROPERTY	SANTA FE	NM	87504	70210350000153172498	9/16/21	Delivered	9/21/21	YES
S2, N/2	OR	JOE B SCHULTZ	LAS VEGAS	NV	89134	70210350000153172504	9/16/21	Delivered	9/22/21	YES
S2, N/2	OR	JOHN GERARD FRANKOT JR REV LYG TR DTD 9- 29-2014 JOHN GERARD FRANKOT JR TTEE	IRVINE	CA	92620	70201290000124862528	9/16/21	Delivered	N/A	YES
S2, N/2	OR	JOHN HALAGAN	ARSTESIA	NM	88210	70201290000124862555	9/16/21	Delivered	N/A	YES
S2, N/2	OR	JORIE B LAMB REVOCABLE TRUST JORIE B LAMB TTEE	LAS VEGAS	NV	89149	70210350000153172462	9/16/21	Delivered	9/16/21	YES
S2	OR	JOSEPHINE T HUDSON TESTAMENTARY TR HBO J TERRELL ARD FROST BANK TTEE FOR ACCT WBO52	SAN ANTONIO	TX	78296	70210350000153172214	9/16/21	Delivered	9/21/21	YES
S2, N/2	OR	JUDITH A WEST	CULLMAN	AL	35056	70201290000124862479	9/16/21	Delivered	9/21/21	YES
S2, N/2	OR	KATHLEEN M BRYNUM SEP PROP	DALLAS	TX	75206	70201290000124862486	9/16/21	Delivered	9/16/21	YES



S2, N/2	OR	LESLIE A MALLETT 2014 SEPARATE PROPERTY TRUST LESLIE A MALLETT TTEE	5915 NW JACKSON CT	CAMAS	WA	98607	70201290000124862493	Certified Mail	9/16/21	Delivered	N/A	YFS, Unsigned
S2, N/2	OR	LISA HENDRICKS	8170 CASSIAN CT	LAS VEGAS	NV	89129	70201290000124862509	Certified Mail	9/16/21	Delivered	9/20/21	YFS
S2, N/2	OR	LORI JANZEN	196 HARTFORD DR	NEWPORT BEACH	CA	92660	70201290000124862523	Certified Mail	9/16/21	Delivered	N/A	YFS
S2, N/2	OR	MARCIA S MAYFIELD REV TRUST MARCIA S MAYFIELD TR	9616 VICKSBURG AVE	LIBROCK	TX	79424	70201290000124862530	Certified Mail	9/16/21	Delivered	9/21/21	YFS
S2, N/2	OR	MARGARET M PALM	311 GRANDVIEW PL	SAN ANTONIO	TX	78209	70201290000124862547	Certified Mail	9/16/21	Delivered	N/A	YFS, Unsigned
S2, N/2	OR	MARY CURTISS MAYFIELD	PO BOX 110915	BIG BEAR LAKE	CA	92315	70201290000124862554	Certified Mail	9/16/21	Delivered	9/20/21	YFS
S2, N/2	OR	NORBERT M MCCAW	202 CROSSBOW RD	ARTESIA	NM	88210	70201290000124862561	Certified Mail	9/16/21	Delivered	9/21/21	YFS
S2, N/2	OR	OAKLAND SOCIETY FOR PREVENTION OF CRUELTY OF ANIMALS	8323 BALDWIN ST	OAKLAND	CA	94609	70201290000124862578	Certified Mail	9/16/21	Delivered	9/21/21	YFS
S2, N/2	OR	PATRICIA BOYLE YOUNG	PO BOX 1639	SOLANA BEACH	CA	92075	70201290000124862585	Certified Mail	9/16/21	Delivered	9/28/21	YFS
S2, N/2	OR	PATRICIA MARR SEP PROP	4024 LA ABELITA DR	EL PASO	TX	79922	70201290000124862592	Certified Mail	9/16/21	Delivered	9/20/21	YFS
S2, N/2	OR	PENASCO PETROLEUM LLC	PO BOX 2292	ROSWELL	NM	88302	70201290000124861533	Certified Mail	9/16/21	Delivered	9/20/21	YFS
S2, N/2	OR	ROBERT THOMAS FRANKOT REV LVG TR DTD 10-08-2014 ROBERT THOMAS FRANKOT TTEE	7587 E PLACITA DE LA PROSA	TUCSON	AZ	85750	70201290000124861526	Certified Mail	9/16/21	Delivered	9/20/21	YFS
S2, N/2	OR	ROBERTA MCCAW	202 CROSSBOW RD	ARTESIA	NM	88310	70201290000124862615	Certified Mail	9/16/21	Delivered	9/20/21	YFS
S2, N/2	OR	ROLLA R HINKLE III	PO BOX 2292	ROSWELL	NM	88302	70201290000124862639	Certified Mail	9/16/21	Delivered	9/20/21	YFS
S2, N/2	OR	RONALD L MARCUM & SYLVIA G MARCUM	4574 WHEPING WILLOW DR	EL PASO	TX	79922	70201290000124862622	Certified Mail	9/16/21	Delivered	9/28/21	YFS
S2, N/2	OR	ROSINA C SCHULTZ	22 BILLIANT SKY DR	SANTA FE	NM	87308	70201290000124862646	Certified Mail	9/16/21	Delivered	9/28/21	YFS
S2, N/2	OR	SUDIE MARIE ADAMS	2351 WFT PRONG RD	MULBERRY	TN	37359	70201290000124862707	Certified Mail	9/16/21	Delivered	9/21/21	YFS
S2, N/2	OR	TER-MACK LP	124 LARKSPUR LOOP	ALTO	NM	88312	70201290000124862677	Certified Mail	9/16/21	Delivered	9/24/21	YFS
S2, N/2	OR	THOMAS ALBERT FRANKOT REV LVG TR DTD 11-14-2014 THOMAS ALBERT FRANKOT TTEE	10644 LACE VINE ARBOR	LAS VEGAS	NV	89144	70201290000124862691	Certified Mail	9/16/21	Delivered	9/24/21	YFS
S2, N/2	OR	TYLER TROWBRIDGE	9514 CIVIC WAY APT 301	PROSPECT	KY	40059	70201290000124862660	Certified Mail	9/16/21	Delivered	9/20/21	YFS
S2, N/2	OR	WILDHORSE INTEREST LLC	218 N MAIN ST STE C	MIDLAND	TX	79705	70201290000124862653	Certified Mail	9/16/21	Delivered	9/23/21	YFS
S2, N/2	OR	WILLIAM EDWARD STEINMANN JR & PATRICIA ANNE STEINMANN JOINT TENANTS	286 LINCOLN HILLS CR	ALTO	NM	88312	70201290000124862684	Certified Mail	9/16/21	Delivered	9/23/21	YFS
S2, N/2	OR	WINNIE HELEN HAYES	107 JADE CIRCLE	KNIGHTDALE	NC	27545	70201290000124862608	Certified Mail	9/16/21	Delivered	9/22/21	YFS
S2, N/2	OR	ZORRO PARTNERS LTD	-	-	-	-	OWNS WL, NO ORRI LETTER	Certified Mail	X	Delivered	9/22/21	YFS

SENDER: COMPLETE THIS SECTION

- Complete items 1, 2, and 3.
- Print your name and address on the reverse so that we can return the card to you.
- Attach this card to the back of the mailpiece, or on the front if space permits.

1. Article Addressed to:

CONOCOPHILLIPS COMPANY
 (F/K/A COG OPERATING LLC)
 600 W. ILLINOIS
 MIDLAND TX 79701



9590 9402 6407 0303 4637 85

2. Article Number (Transfer from service label)

7021 0350 0001 5317 2047

COMPLETE THIS SECTION ON DELIVERY

A. Signature

X *Christy Murry*

- Agent
- Addressee

B. Received by (Printed Name)

Christy Murry

C. Date of Delivery

9-21-21

D. Is delivery address different from item 1? Yes
 If YES, enter delivery address below: No

3. Service Type

- Adult Signature
- Adult Signature Restricted Delivery
- Certified Mail®
- Certified Mail Restricted Delivery
- Collect on Delivery
- Collect on Delivery Restricted Delivery
- Priority Mail Express®
- Registered Mail™
- Registered Mail Restricted Delivery
- Signature Confirmation™
- Signature Confirmation Restricted Delivery

ail
ail Restricted Delivery

SENDER: COMPLETE THIS SECTION

- Complete items 1, 2, and 3.
- Print your name and address on the reverse so that we can return the card to you.
- Attach this card to the back of the mailpiece, or on the front if space permits.

1. Article Addressed to:

EOG RESOURCES, INC.
 5509 CHAMPIONS DR.
 MIDLAND TX 79706



9590 9402 6407 0303 4643 24

2. Article Number (Transfer from service label)

7021 0350 0001 5317 2146

COMPLETE THIS SECTION ON DELIVERY

A. Signature

[Handwritten Signature]

- Agent
- Addressee

B. Received by (Printed Name)

[Handwritten Name]

C. Date of Delivery

[Handwritten Date]

D. Is delivery address different from item 1? Yes
If YES, enter delivery address below: No

3. Service Type

- Adult Signature
- Adult Signature Restricted Delivery
- Certified Mail®
- Certified Mail Restricted Delivery
- Collect on Delivery
- Collect on Delivery Restricted Delivery
- Priority Mail Express®
- Registered Mail™
- Registered Mail Restricted Delivery
- Signature Confirmation™
- Signature Confirmation Restricted Delivery

Mail
Mail Restricted Delivery
)0)

SENDER: COMPLETE THIS SECTION

- Complete items 1, 2, and 3.
- Print your name and address on the reverse so that we can return the card to you.
- Attach this card to the back of the mailpiece, or on the front if space permits.

1. Article Addressed to:

JEANETTE PROBANDT TRUST
 JEFFREY W. PROBANDT TTEE
 PO BOX 5575
 MIDLAND TX 79704



9590 9402 6407 0303 4640 03

2. Article Number (Transfer from service label)

7021 0350 0001 5317 2474

COMPLETE THIS SECTION ON DELIVERY

A. Signature

X *[Handwritten Signature]*

- Agent
- Addressee

B. Received by (Printed Name)

Richard McF...

C. Date of Delivery

SEP 23 2021

D. Is delivery address different from item 1? Yes
If YES, enter delivery address below: No



3. Service Type

- Adult Signature
- Adult Signature Restricted Delivery
- Certified Mail®
- Certified Mail Restricted Delivery
- Collect on Delivery
- Collect on Delivery Restricted Delivery
- Priority Mail Express®
- Registered Mail™
- Registered Mail Restricted Delivery
- Signature Confirmation™
- Signature Confirmation Restricted Delivery

Mail
Mail Restricted Delivery

SENDER: COMPLETE THIS SECTION

- Complete items 1, 2, and 3.
- Print your name and address on the reverse so that we can return the card to you.
- Attach this card to the back of the mailpiece, or on the front if space permits.

1. Article Addressed to:

DELMAR HUDSON LEWIS
 IRREV TRS BOA NA TRUSTEE
 PO BOX 840738
 DALLAS TX 75284



9590 9402 6407 0303 4642 87

2. Article Number (Transfer from service label)

7021 0350 0001 5317 2184

COMPLETE THIS SECTION ON DELIVERY

A. Signature

X

- Agent
- Addressee

B. Received by (Printed Name)

C. Date of Delivery

D. Is delivery address different from item 1? Yes
 If YES, enter delivery address below: No

SEP 22 2021

3. Service Type

- Adult Signature
- Adult Signature Restricted Delivery
- Certified Mail®
- Certified Mail Restricted Delivery
- Collect on Delivery
- Collect on Delivery Restricted Delivery
- Priority Mail Express®
- Registered Mail™
- Registered Mail Restricted Delivery
- Signature Confirmation™
- Signature Confirmation Restricted Delivery

SENDER: COMPLETE THIS SECTION

- Complete items 1, 2, and 3.
- Print your name and address on the reverse so that we can return the card to you.
- Attach this card to the back of the mailpiece, or on the front if space permits.

1. Article Addressed to:

MARGARET M PALM
 311 GRANDVIEW PL
 SAN ANTONIO TX 78209



9590 9402 6407 0303 4638 77

2. Article Number (Transfer from service label)

7020 1290 0001 2486 2547

COMPLETE THIS SECTION ON DELIVERY

A. Signature

X

- Agent
- Addressee

B. Received by (Printed Name)

C. Date of Delivery

D. Is delivery address different from item 1? Yes
 If YES, enter delivery address below: No

3. Service Type

- Adult Signature
- Adult Signature Restricted Delivery
- Certified Mail®
- Certified Mail Restricted Delivery
- Collect on Delivery
- Collect on Delivery Restricted Delivery
- Registered Mail Express®
- Registered Mail™
- Registered Mail Restricted Delivery
- Signature Confirmation™
- Signature Confirmation Restricted Delivery

SENDER: COMPLETE THIS SECTION

- Complete items 1, 2, and 3.
- Print your name and address on the reverse so that we can return the card to you.
- Attach this card to the back of the mailpiece, or on the front if space permits.

1. Article Addressed to:

JENNIFER A BYNUM TIGHE
 SEPARATE PROPERTY
 2713 E CATHEDRAL ROCK DR
 PHOENIX AZ 85048



9590 9402 6407 0303 4639 90

2. Article Number (Transfer from service label)

7021 0350 0001 5317 2481

COMPLETE THIS SECTION ON DELIVERY

A. Signature

X *Jennifer Tighe*

- Agent
- Addressee

B. Received by (Printed Name)

Jennifer Tighe

C. Date of Delivery

9/23/21

D. Is delivery address different from item 1? Yes
 If YES, enter delivery address below: No

3. Service Type

- Adult Signature
- Adult Signature Restricted Delivery
- Certified Mail®
- Certified Mail Restricted Delivery
- Collect on Delivery
- Collect on Delivery Restricted Delivery
- Priority Mail Express®
- Registered Mail™
- Registered Mail Restricted Delivery
- Signature Confirmation™
- Signature Confirmation Restricted Delivery

SENDER: COMPLETE THIS SECTION

- Complete items 1, 2, and 3.
- Print your name and address on the reverse so that we can return the card to you.
- Attach this card to the back of the mailpiece, or on the front if space permits.

1. Article Addressed to:

GW HOLDINGS INC. (D/B/A
GREAT WESTERN DRILLING
CO.)
PO BOX 1659
MIDLAND TX 79702



9590 9402 6407 0303 4642 25

2. Article Number (Transfer from service label)

7021 0350 0001 5317 2245

COMPLETE THIS SECTION ON DELIVERY

A. Signature

X *A. Berry*

- Agent
- Addressee

B. Received by (Printed Name)

A. Berry

C. Date of Delivery

9/22/21

D. Is delivery address different from item 1? Yes
If YES, enter delivery address below: No

3. Service Type

- Adult Signature
- Adult Signature Restricted Delivery
- Certified Mail®
- Certified Mail Restricted Delivery
- Collect on Delivery
- Collect on Delivery Restricted Delivery
- Priority Mail Express®
- Registered Mail™
- Registered Mail Restricted Delivery
- Signature Confirmation™
- Signature Confirmation Restricted Delivery

SENDER: COMPLETE THIS SECTION

- Complete items 1, 2, and 3.
- Print your name and address on the reverse so that we can return the card to you.
- Attach this card to the back of the mailpiece, or on the front if space permits.

1. Article Addressed to:

REDFERN ENTERPRISES
 PO BOX 2127
 MIDLAND TX 79702



9590 9402 6407 0303 4637 78

2. Article Number (Transfer from service label)

7021 0350 0001 5317 2269

COMPLETE THIS SECTION ON DELIVERY

A. Signature

X *Maria Per* Agent Addressee

B. Received by (Printed Name)

C. Date of Delivery

D. Is delivery address different from item 1? Yes
If YES, enter delivery address below: No

3. Service Type

- Adult Signature
- Adult Signature Restricted Delivery
- Certified Mail®
- Certified Mail Restricted Delivery
- Collect on Delivery
- Collect on Delivery Restricted Delivery
- Registered Mail Express®
- Registered Mail™
- Registered Mail Restricted Delivery
- Signature Confirmation™
- Signature Confirmation Restricted Delivery

SENDER: COMPLETE THIS SECTION

- Complete items 1, 2, and 3.
- Print your name and address on the reverse so that we can return the card to you.
- Attach this card to the back of the mailpiece, or on the front if space permits.

1. Article Addressed to:

CLAREMONT CORPORATION
PO BOX 3226
TULSA OK 74101



9590 9402 6407 0303 4642 49

2. Article Number (Transfer from service label)

7021 0350 0001 5317 2221

COMPLETE THIS SECTION ON DELIVERY

A. Signature

X *Wynell Miller*

- Agent
- Addressee

B. Received by (Printed Name)

Wynell Miller

C. Date of Delivery

D. Is delivery address different from item 1? Yes

If YES, enter delivery address below: No



3. Service Type

- Adult Signature
- Adult Signature Restricted Delivery
- Certified Mail®
- Certified Mail Restricted Delivery
- Collect on Delivery
- Collect on Delivery Restricted Delivery
- Mail
- Mail Restricted Delivery (00)
- Priority Mail Express®
- Registered Mail™
- Registered Mail Restricted Delivery
- Signature Confirmation™
- Signature Confirmation Restricted Delivery

SENDER: COMPLETE THIS SECTION

- Complete items 1, 2, and 3.
- Print your name and address on the reverse so that we can return the card to you.
- Attach this card to the back of the mailpiece, or on the front if space permits.

1. Article Addressed to:

BETH BARTON
 945 MCKINNEY ST. #12383
 HOUSTON TX 77002



9590 9402 6407 0303 4644 09

2. Article Number (Transfer from service label)

7021 0350 0001 5317 2061

COMPLETE THIS SECTION ON DELIVERY

A. Signature

X *Beth Barton* 201 Agent
 Addressee

B. Received by (Printed Name)

Houston C19

C. Date of Delivery

9-21-21

D. Is delivery address different from item 1? Yes
 If YES, enter delivery address below: No

3. Service Type

- Adult Signature
- Adult Signature Restricted Delivery
- Certified Mail®
- Certified Mail Restricted Delivery
- Collect on Delivery
- Collect on Delivery Restricted Delivery
- Priority Mail Express®
- Registered Mail™
- Registered Mail Restricted Delivery
- Signature Confirmation™
- Signature Confirmation Restricted Delivery

Mail
 Mail Restricted Delivery
 0)

SENDER: COMPLETE THIS SECTION

- Complete items 1, 2, and 3.
- Print your name and address on the reverse so that we can return the card to you.
- Attach this card to the back of the mailpiece, or on the front if space permits.

1. Article Addressed to:

GAIL GUNN
 354 YANCY RD.
 MADISON AL 35758



9590 9402 6407 0303 4643 79

2. Article Number (Transfer from service label)

7021 0350 0001 5317 2092

COMPLETE THIS SECTION ON DELIVERY

A. Signature

X *Gail Gunn* Agent
 Addressee

B. Received by (Printed Name)

Gail Gunn 10/5/21

C. Date of Delivery

D. Is delivery address different from item 1? Yes
 If YES, enter delivery address below: No

3. Service Type

- Adult Signature
- Adult Signature Restricted Delivery
- Certified Mail®
- Certified Mail Restricted Delivery
- Collect on Delivery
- Collect on Delivery Restricted Delivery
- Priority Mail Express®
- Registered Mail™
- Registered Mail Restricted Delivery
- Signature Confirmation™
- Signature Confirmation Restricted Delivery

SENDER: COMPLETE THIS SECTION

- Complete items 1, 2, and 3.
- Print your name and address on the reverse so that we can return the card to you.
- Attach this card to the back of the mailpiece, or on the front if space permits.

1. Article Addressed to:

PATRICIA BOYLE YOUNG
 PO BOX 1639
 SOLANA BEACH CA 92075



9590 9402 6407 0303 4638 39

2. Article Number (Transfer from service label)

7020 1290 0001 2486 2585

COMPLETE THIS SECTION ON DELIVERY

A. Signature

X *Patricia B. Young* Agent Addressee

B. Received by (Printed Name)

C. Date of Delivery

D. Is delivery address different from item 1? Yes
If YES, enter delivery address below: No



3. Service Type

- Adult Signature
- Adult Signature Restricted Delivery
- Certified Mail®
- Certified Mail Restricted Delivery
- Collect on Delivery
- Collect on Delivery Restricted Delivery
- Priority Mail Express®
- Registered Mail™
- Registered Mail Restricted Delivery
- Signature Confirmation™
- Signature Confirmation Restricted Delivery

Mail
Mail Restricted Delivery
500)

SENDER: COMPLETE THIS SECTION

- Complete items 1, 2, and 3.
- Print your name and address on the reverse so that we can return the card to you.
- Attach this card to the back of the mailpiece, or on the front if space permits.

1. Article Addressed to:

THOMAS A. FRANKOT REV
 LVG TR
 10644 LACE VINE ARBOR
 LAS VEGAS NV 89144



9590 9402 6407 0303 4685 37

2. Article Number (Transfer from service label)

7020 1290 0001 2486 2691

COMPLETE THIS SECTION ON DELIVERY

A. Signature

X *TH 12/9*

- Agent
- Addressee

B. Received by (Printed Name)

Thomas A. Frankot

C. Date of Delivery

9/24/2021

D. Is delivery address different from item 1? Yes
If YES, enter delivery address below: No

3. Service Type

- Adult Signature
- Adult Signature Restricted Delivery
- Certified Mail®
- Certified Mail Restricted Delivery
- Collect on Delivery
- Collect on Delivery Restricted Delivery
- Priority Mail Express®
- Registered Mail™
- Registered Mail Restricted Delivery
- Signature Confirmation™
- Signature Confirmation Restricted Delivery

Mail
Mail Restricted Delivery
(0)

SENDER: COMPLETE THIS SECTION

- Complete items 1, 2, and 3.
- Print your name and address on the reverse so that we can return the card to you.
- Attach this card to the back of the mailpiece, or on the front if space permits.

1. Article Addressed to:

RONALD L MARCUM & SYLVIA
 G MARCUM
 4574 WEEPING WILLOW DR
 EL PASO TX 79922



9590 9402 6407 0303 4688 89

7020 1290 0001 2486 2622

COMPLETE THIS SECTION ON DELIVERY

A. Signature
 X *Ronald L. Marcum* Agent Addressee

B. Received by (Printed Name) C. Date of Delivery
 RONALD L. MARCUM 9/28/21

D. Is delivery address different from item 1? Yes
 If YES, enter delivery address below: No

3. Service Type

<input type="checkbox"/> Adult Signature	<input type="checkbox"/> Priority Mail Express®
<input type="checkbox"/> Adult Signature Restricted Delivery	<input type="checkbox"/> Registered Mail™
<input checked="" type="checkbox"/> Certified Mail®	<input type="checkbox"/> Registered Mail Restricted Delivery
<input type="checkbox"/> Certified Mail Restricted Delivery	<input type="checkbox"/> Signature Confirmation™
<input type="checkbox"/> Collect on Delivery	<input type="checkbox"/> Signature Confirmation Restricted Delivery
<input type="checkbox"/> Collect on Delivery Restricted Delivery	
<input type="checkbox"/> Mail Restricted Delivery (over \$500)	

SENDER: COMPLETE THIS SECTION

- Complete items 1, 2, and 3.
- Print your name and address on the reverse so that we can return the card to you.
- Attach this card to the back of the mailpiece, or on the front if space permits.

1. Article Addressed to:

ARD OIL LTD
PO BOX 101027
FORT WORTH TX 76185



9590 9402 6407 0303 4641 33

2 Article Number (Transfer from service label)

7021 0350 0001 5317 2344

COMPLETE THIS SECTION ON DELIVERY

A. Signature

X

- Agent
- Addressee

B. Received by (Printed Name)

C. Date of Delivery

D. Is delivery address different from item 1? Yes
If YES, enter delivery address below: No

3. Service Type

- Adult Signature
- Adult Signature Restricted Delivery
- Certified Mail®
- Certified Mail Restricted Delivery
- Collect on Delivery
- Collect on Delivery Restricted Delivery
- Priority Mail Express®
- Registered Mail™
- Registered Mail Restricted Delivery
- Signature Confirmation™
- Signature Confirmation Restricted Delivery

1 Mail
1 Mail Restricted Delivery
500)

SENDER: COMPLETE THIS SECTION

- Complete items 1, 2, and 3.
- Print your name and address on the reverse so that we can return the card to you.
- Attach this card to the back of the mailpiece, or on the front if space permits.

1. Article Addressed to:

OAKLAND SOCIETY FOR PREV.
 OF CRUELTY OF ANIMALS
 8323 BALDWIN ST
 OAKLAND CA 94609



9590 9402 6407 0303 4638 46

2. Article Number (Transfer from service label)

7020 1290 0001 2486 2578

COMPLETE THIS SECTION ON DELIVERY

A. Signature

X *Barbara Dryg*

- Agent
- Addressee

B. Received by (Printed Name)

BARBARA DRYG

C. Date of Delivery

9-21-21

D. Is delivery address different from item 1? Yes
 If YES, enter delivery address below: No

3. Service Type

- Adult Signature
- Adult Signature Restricted Delivery
- Certified Mail®
- Certified Mail Restricted Delivery
- Collect on Delivery
- Collect on Delivery Restricted Delivery
- Priority Mail Express®
- Registered Mail™
- Registered Mail Restricted Delivery
- Signature Confirmation™
- Signature Confirmation Restricted Delivery

Mail
 Mail Restricted Delivery
 (over \$500)

SENDER: COMPLETE THIS SECTION

- Complete items 1, 2, and 3.
- Print your name and address on the reverse so that we can return the card to you.
- Attach this card to the back of the mailpiece, or on the front if space permits.

1. Article Addressed to:

HURT PROPERTIES, INC.
 P.O. BOX 1927
 ABINGDON VA 24212



9590 9402 6407 0303 4643 55

2. Article Number (Transfer from service label)

7021 0350 0001 5317 2115

COMPLETE THIS SECTION ON DELIVERY

A. Signature

[Handwritten Signature]

- Agent
- Addressee

B. Received by (Printed Name)

[Handwritten Name]

C. Date of Delivery

9/23/21

D. Is delivery address different from item 1?
If YES, enter delivery address below:

- Yes
- No

3. Service Type

- Adult Signature
- Adult Signature Restricted Delivery
- Certified Mail®
- Certified Mail Restricted Delivery
- Collect on Delivery
- Collect on Delivery Restricted Delivery

- Priority Mail Express®
- Registered Mail™
- Registered Mail Restricted Delivery
- Signature Confirmation™
- Signature Confirmation Restricted Delivery

Mail
Mail Restricted Delivery
00)

SENDER: COMPLETE THIS SECTION

- Complete items 1, 2, and 3.
- Print your name and address on the reverse so that we can return the card to you.
- Attach this card to the back of the mailpiece, or on the front if space permits.

1. Article Addressed to:

JOHN GERARD FRANKOT JR
 REV LVG TR
 1940 VERBANIA DR
 LAS VEGAS NV 89134



9590 9402 6407 0303 4639 76

2. Article Number (Transfer from service label)

7021 0350 0001 5317 2504

COMPLETE THIS SECTION ON DELIVERY

A. Signature

X *J. Frankot Jr*

- Agent
- Addressee

B. Received by (Printed Name)

C19 3488

C. Date of Delivery

9-22-21

D. Is delivery address different from item 1? Yes
If YES, enter delivery address below: No

3. Service Type

- Adult Signature
- Adult Signature Restricted Delivery
- Certified Mail®
- Certified Mail Restricted Delivery
- Collect on Delivery
- Collect on Delivery Restricted Delivery
- Priority Mail Express®
- Registered Mail™
- Registered Mail Restricted Delivery
- Signature Confirmation™
- Signature Confirmation Restricted Delivery

Mail
Mail Restricted Delivery
00)

SENDER: COMPLETE THIS SECTION

- Complete items 1, 2, and 3.
- Print your name and address on the reverse so that we can return the card to you.
- Attach this card to the back of the mailpiece, or on the front if space permits.

1. Article Addressed to:

EDWARD R HUDSON JR
 616 TEXAS ST
 FORT WORTH TX 76102



9590 9402 6407 0303 4642 70

2. Article Number (Transfer from service label)

7021 0350 0001 5317 2191

COMPLETE THIS SECTION ON DELIVERY

A. Signature

X *[Handwritten Signature]*

- Agent
- Addressee

B. Received by (Printed Name)

Stacy Gillburg

C. Date of Delivery

9/21/21

D. Is delivery address different from item 1? Yes
If YES, enter delivery address below: No

3. Service Type

- Adult Signature
- Adult Signature Restricted Delivery
- Certified Mail®
- Certified Mail Restricted Delivery
- Collect on Delivery
- Collect on Delivery Restricted Delivery
- Priority Mail Express®
- Registered Mail™
- Registered Mail Restricted Delivery
- Signature Confirmation™
- Signature Confirmation Restricted Delivery

SENDER: COMPLETE THIS SECTION

- Complete items 1, 2, and 3.
- Print your name and address on the reverse so that we can return the card to you.
- Attach this card to the back of the mailpiece, or on the front if space permits.

1. Article Addressed to:

ENPLAT III LLC
 1200 SUMMIT AVE STE 350
 FORT WORTH TX 76102



9590 9402 6407 0303 4640 41

2. Article Number (Transfer from service label)

7021 0350 0001 5317 2436

COMPLETE THIS SECTION ON DELIVERY

A. Signature

X *Leslie Wilson* Agent
 Addressee

B. Received by (Printed Name)

Leslie Wilson

C. Date of Delivery

9/20/21

D. Is delivery address different from item 1? Yes
 If YES, enter delivery address below: No

3. Service Type

- | | |
|--|---|
| <input type="checkbox"/> Adult Signature | <input type="checkbox"/> Priority Mail Express® |
| <input type="checkbox"/> Adult Signature Restricted Delivery | <input type="checkbox"/> Registered Mail™ |
| <input checked="" type="checkbox"/> Certified Mail® | <input type="checkbox"/> Registered Mail Restricted Delivery |
| <input type="checkbox"/> Certified Mail Restricted Delivery | <input type="checkbox"/> Signature Confirmation™ |
| <input type="checkbox"/> Collect on Delivery | <input type="checkbox"/> Signature Confirmation Restricted Delivery |
| <input type="checkbox"/> Collect on Delivery Restricted Delivery | |

SENDER: COMPLETE THIS SECTION

- Complete items 1, 2, and 3.
- Print your name and address on the reverse so that we can return the card to you.
- Attach this card to the back of the mailpiece, or on the front if space permits.

1. Article Addressed to:

DAVOIL INC.
PO BOX 122269
FORT WORTH TX 76121



9590 9402 6407 0303 4642 32

2. Article Number (Transfer from service label)

7021 0350 0001 5317 2238

COMPLETE THIS SECTION ON DELIVERY

A. Signature

X *Carrie Duer*

- Agent
- Addressee

B. Received by (Printed Name)

CARRIE DUER

C. Date of Delivery

9/22/21

D. Is delivery address different from item 1? Yes
If YES, enter delivery address below: No

3. Service Type

- Adult Signature
- Adult Signature Restricted Delivery
- Certified Mail®
- Certified Mail Restricted Delivery
- Collect on Delivery
- Collect on Delivery Restricted Delivery
- Priority Mail Express®
- Registered Mail™
- Registered Mail Restricted Delivery
- Signature Confirmation™
- Signature Confirmation Restricted Delivery

Mail
Mail Restricted Delivery
(0)

PS Form 3811, July 2020 PSN 7530-02-000-9053

Domestic Return Receipt

SENDER: COMPLETE THIS SECTION

- Complete items 1, 2, and 3.
- Print your name and address on the reverse so that we can return the card to you.
- Attach this card to the back of the mailpiece, or on the front if space permits.

1. Article Addressed to:

COYANOSA ROYALTIES LLC
1801 BROADWAY STE 1550
DENVER CO 80202



9590 9402 6407 0303 4642 94

2. Article Number (Transfer from service label)

7021 0350 0001 5317 2177

COMPLETE THIS SECTION ON DELIVERY

A. Signature

X

- Agent
- Addressee

B. Received by (Printed Name)

C. Date of Delivery

D. Is delivery address different from item 1? Yes
If YES, enter delivery address below: No

3. Service Type


- Adult Signature
- Adult Signature Restricted Delivery
- Certified Mail®
- Certified Mail Restricted Delivery
- Collect on Delivery
- Collect on Delivery Restricted Delivery
- Mail
- Mail Restricted Delivery (00)
- Priority Mail Express®
- Registered Mail™
- Registered Mail Restricted Delivery
- Signature Confirmation™
- Signature Confirmation Restricted Delivery

SENDER: COMPLETE THIS SECTION

- Complete items 1, 2, and 3.
- Print your name and address on the reverse so that we can return the card to you.
- Attach this card to the back of the mailpiece, or on the front if space permits.

1. Article Addressed to:

CONNIE FONG DUNN
 5511 N DELNO AVE
 FRESNO CA 93711



9590 9402 6407 0303 4640 72

2. Article Number (Transfer from service label)

7021 0350 0001 5317 2405

COMPLETE THIS SECTION ON DELIVERY

A. Signature

[Handwritten Signature]

- Agent
- Addressee

B. Received by (Printed Name)

C. Date of Delivery

D. Is delivery address different from item 1? Yes
 If YES, enter delivery address below: No

3. Service Type

- Adult Signature
- Adult Signature Restricted Delivery
- Certified Mail®
- Certified Mail Restricted Delivery
- Collect on Delivery
- Collect on Delivery Restricted Delivery
- Priority Mail Express®
- Registered Mail™
- Registered Mail Restricted Delivery
- Signature Confirmation™
- Signature Confirmation Restricted Delivery

1 Mail
 1 Mail Restricted Delivery
 500)

SENDER: COMPLETE THIS SECTION

- Complete items 1, 2, and 3.
- Print your name and address on the reverse so that we can return the card to you.
- Attach this card to the back of the mailpiece, or on the front if space permits.

1. Article Addressed to:

WINNIE HELEN HAYES
 107 JADE CIRCLE
 KNIGHTDALE NC 27545



9590 9402 6407 0303 4689 02

2. Article Number (Transfer from service label)

7020 1290 0001 2486 2608

COMPLETE THIS SECTION ON DELIVERY

- A. Signature Agent
 Addressee
Winnie Hayes
- B. Received by (Printed Name) C. Date of Delivery
Winnie Hayes *9/22/21*
- D. Is delivery address different from item 1? Yes
 If YES, enter delivery address below: No

3. Service Type
- Adult Signature
 - Adult Signature Restricted Delivery
 - Certified Mail®
 - Certified Mail Restricted Delivery
 - Collect on Delivery
 - Collect on Delivery Restricted Delivery
 - Insured Mail
 - Insured Mail Restricted Delivery (\$500)
 - Priority Mail Express®
 - Registered Mail™
 - Registered Mail Restricted Delivery
 - Signature Confirmation™
 - Signature Confirmation Restricted Delivery

SENDER: COMPLETE THIS SECTION

- Complete items 1, 2, and 3.
- Print your name and address on the reverse so that we can return the card to you.
- Attach this card to the back of the mailpiece, or on the front if space permits.

1. Article Addressed to:

CHILDRENS HOSPITAL
 FOUNDATION
 2201 BROADWAY FL6
 OAKLAND CA 94612



9590 9402 6407 0303 4640 96

2. Article Number (Transfer from service label)

7021 0350 0001 5317 2382

COMPLETE THIS SECTION ON DELIVERY

A. Signature

X CV-19

- Agent
- Addressee

B. Received by (Printed Name)

RH 1213

C. Date of Delivery

9/21/21

D. Is delivery address different from item 1? Yes
If YES, enter delivery address below: No

3. Service Type

- Adult Signature
- Adult Signature Restricted Delivery
- Certified Mail®
- Certified Mail Restricted Delivery
- Collect on Delivery
- Collect on Delivery Restricted Delivery
- Insured Mail
- Registered Mail Restricted Delivery (500)
- Priority Mail Express®
- Registered Mail™
- Registered Mail Restricted Delivery
- Signature Confirmation™
- Signature Confirmation Restricted Delivery

SENDER: COMPLETE THIS SECTION

- Complete items 1, 2, and 3.
- Print your name and address on the reverse so that we can return the card to you.
- Attach this card to the back of the mailpiece, or on the front if space permits.

1. Article Addressed to:

WILLIAM EDWARD JR &
 PATRICIA STEINMANN JT
 286 LINCOLN HILLS DR
 ALTO NM 88312



9590 9402 6407 0303 4685 44

2. Article Number (Transfer from service label)

7020 1290 0001 2486 2684

COMPLETE THIS SECTION ON DELIVERY

A. Signature

X *[Handwritten Signature]* Agent
 Addressee

B. Received by (Printed Name)

WE Steinmann

C. Date of Delivery

D. Is delivery address different from item 1? Yes
 If YES, enter delivery address below: No



3. Service Type

- Adult Signature
- Adult Signature Restricted Delivery
- Certified Mail®
- Certified Mail Restricted Delivery
- Collect on Delivery
- Collect on Delivery Restricted Delivery
- Priority Mail Express®
- Registered Mail™
- Registered Mail Restricted Delivery
- Signature Confirmation™
- Signature Confirmation Restricted Delivery

Mail
Mail Restricted Delivery
00)

SENDER: COMPLETE THIS SECTION

- Complete items 1, 2, and 3.
- Print your name and address on the reverse so that we can return the card to you.
- Attach this card to the back of the mailpiece, or on the front if space permits.

1. Article Addressed to:

BETH TROWBRIDGE CRAIG
 5115 KIM LN
 CHEYENNE WY 82009



9590 9402 6407 0303 4641 19

2. Article Number (Transfer from service label)

7021 0350 0001 5317 2368

COMPLETE THIS SECTION ON DELIVERY

A. Signature


X *Beth Craig*

- Agent
- Addressee

B. Received by (Printed Name)

C. Date of Delivery

D. Is delivery address different from item 1? Yes
 If YES, enter delivery address below: No



3. Service Type

- Adult Signature
- Adult Signature Restricted Delivery
- Certified Mail®
- Certified Mail Restricted Delivery
- Collect on Delivery
- Collect on Delivery Restricted Delivery
- Priority Mail Express®
- Registered Mail™
- Registered Mail Restricted Delivery
- Signature Confirmation™
- Signature Confirmation Restricted Delivery

Mail Restricted Delivery (J)

SENDER: COMPLETE THIS SECTION

- Complete items 1, 2, and 3.
- Print your name and address on the reverse so that we can return the card to you.
- Attach this card to the back of the mailpiece, or on the front if space permits.

1. Article Addressed to:

GILMORE RESOURCES, INC.
 P.O. BOX 577
 KIMBALL NE 69145



9590 9402 6407 0303 4643 62

2. Article Number (Transfer from service label)

7021 0350 0001 5317 2108

COMPLETE THIS SECTION ON DELIVERY

A. Signature

X *Sandra L...*

- Agent
- Addressee

B. Received by (Printed Name)

Sandra Dominguez

C. Date of Delivery

9-21-21

D. Is delivery address different from item 1? Yes
 If YES, enter delivery address below: No

3. Service Type

- Adult Signature
- Adult Signature Restricted Delivery
- Certified Mail®
- Certified Mail Restricted Delivery
- Collect on Delivery
- Collect on Delivery Restricted Delivery
- Priority Mail Express®
- Registered Mail™
- Registered Mail Restricted Delivery
- Signature Confirmation™
- Signature Confirmation Restricted Delivery

SENDER: COMPLETE THIS SECTION

- Complete items 1, 2, and 3.
- Print your name and address on the reverse so that we can return the card to you.
- Attach this card to the back of the mailpiece, or on the front if space permits.

1. Article Addressed to:

JAMES R. HURT, SEPARATE
PROPERTY
P.O. BOX 72
ODESSA TX 79760



9590 9402 6407 0303 4643 48

2. Article Number (Transfer from service label)

7021 0350 0001 5317 2122

COMPLETE THIS SECTION ON DELIVERY

A. Signature

James R. Hurt Agent
 Addressee

B. Received by (Printed Name)

James R. Hurt

C. Date of Delivery

D. Is delivery address different from item 1? Yes
 If YES, enter delivery address below: No



3. Service Type

- Adult Signature
- Adult Signature Restricted Delivery
- Certified Mail®
- Certified Mail Restricted Delivery
- Collect on Delivery
- Collect on Delivery Restricted Delivery
- Registered Mail™
- Registered Mail Restricted Delivery
- Signature Confirmation™
- Signature Confirmation Restricted Delivery

SENDER: COMPLETE THIS SECTION

- Complete items 1, 2, and 3.
- Print your name and address on the reverse so that we can return the card to you.
- Attach this card to the back of the mailpiece, or on the front if space permits.

1. Article Addressed to:

LISA HENDRICKS
 8170 CASSIAN CT
 LAS VEGAS NV 89129



9590 9402 6407 0303 4639 07

2 Article Number (Transfer from service label)

7020 1290 0001 2486 2509

COMPLETE THIS SECTION ON DELIVERY

A. Signature

X L. HENDRICKS

- Agent
- Addressee

B. Received by (Printed Name)

AB 2570 GUIS

C. Date of Delivery

9-20-21

D. Is delivery address different from item 1? Yes
 If YES, enter delivery address below: No

3. Service Type

- Adult Signature
- Adult Signature Restricted Delivery
- Certified Mail®
- Certified Mail Restricted Delivery
- Collect on Delivery
- Collect on Delivery Restricted Delivery
- Priority Mail Express®
- Registered Mail™
- Registered Mail Restricted Delivery
- Signature Confirmation™
- Signature Confirmation Restricted Delivery

Mail
 Mail Restricted Delivery
 00)

SENDER: COMPLETE THIS SECTION

- Complete items 1, 2, and 3.
- Print your name and address on the reverse so that we can return the card to you.
- Attach this card to the back of the mailpiece, or on the front if space permits.

1. Article Addressed to:

JOE B SCHUTZ
 PO BOX 973
 SANTA FE NM 87504



9590 9402 6407 0303 4639 83

2. Article Number (Transfer from service label)

7021 0350 0001 5317 2498

COMPLETE THIS SECTION ON DELIVERY

A. Signature

X

- Agent
- Addressee

B. Received by (Printed Name)

Douglas E. Schutz

C. Date of Delivery

D. Is delivery address different from item 1? Yes
 If YES, enter delivery address below: No



3. Service Type

- Adult Signature
- Adult Signature Restricted Delivery
- Certified Mail®
- Certified Mail Restricted Delivery
- Collect on Delivery
- Collect on Delivery Restricted Delivery
- Insured Mail
- Priority Mail Express®
- Registered Mail™
- Registered Mail Restricted Delivery
- Signature Confirmation™
- Signature Confirmation Restricted Delivery

SENDER: COMPLETE THIS SECTION

- Complete items 1, 2, and 3.
- Print your name and address on the reverse so that we can return the card to you.
- Attach this card to the back of the mailpiece, or on the front if space permits.

1. Article Addressed to:

UNITED STATES OF AMERICA
 C/O BUREAU OF LAND
 MANAGEMENT 620 E.
 GREENE ST.
 CARLSBAD NM 88220



9590 9402 6407 0303 4641 71

2. Article Number (Transfer from service label)

7021 0350 0001 5317 2306

COMPLETE THIS SECTION ON DELIVERY

A. Signature

X

- Agent
- Addressee

B. Received by (Printed Name)

C. Date of Delivery

D. Is delivery address different from item 1? Yes
 If YES, enter delivery address below: No

3. Service Type

- Adult Signature
- Adult Signature Restricted Delivery
- Certified Mail®
- Certified Mail Restricted Delivery
- Collect on Delivery
- Collect on Delivery Restricted Delivery
- Priority Mail Express®
- Registered Mail™
- Registered Mail Restricted Delivery
- Signature Confirmation™
- Signature Confirmation Restricted Delivery

SENDER: COMPLETE THIS SECTION

- Complete items 1, 2, and 3.
- Print your name and address on the reverse so that we can return the card to you.
- Attach this card to the back of the mailpiece, or on the front if space permits.

1. Article Addressed to:

MARCIA S MAYFIELD REV
 TRUST MARCIA MAYFIELD TR
 9616 VICKSBURG AVE
 LUBBOCK TX 79424



9590 9402 6407 0303 4638 84

2. Article Number (Transfer from service label)

7020 1290 0001 2486 2530

COMPLETE THIS SECTION ON DELIVERY

A. Signature

X Marcia Mayfield Agent Addressee

B. Received by (Printed Name)

Marcia Mayfield 9/21/21

C. Date of Delivery

D. Is delivery address different from item 1? Yes No
If YES, enter delivery address below:

N



3. Service Type

- Adult Signature
- Adult Signature Restricted Delivery
- Certified Mail®
- Certified Mail Restricted Delivery
- Collect on Delivery
- Collect on Delivery Restricted Delivery
- Priority Mail Express®
- Registered Mail™
- Registered Mail Restricted Delivery
- Signature Confirmation™
- Signature Confirmation Restricted Delivery

SENDER: COMPLETE THIS SECTION

- Complete items 1, 2, and 3.
- Print your name and address on the reverse so that we can return the card to you.
- Attach this card to the back of the mailpiece, or on the front if space permits.

1. Article Addressed to:

JOHN W GATES LLC
 706 West Grand Street
 ARTESIA NM 88210



9590 9402 6407 0303 4639 52

2. Article Number (Transfer from service label)

7020 1290 0001 2486 2455

COMPLETE THIS SECTION ON DELIVERY

A. Signature

X *RW R3C19* Agent
 Addressee

B. Received by (Printed Name)

C. Date of Delivery

D. Is delivery address different from item 1? Yes
 If YES, enter delivery address below: No

3. Service Type

- Adult Signature
- Adult Signature Restricted Delivery
- Certified Mail®
- Certified Mail Restricted Delivery
- Collect on Delivery
- Collect on Delivery Restricted Delivery
- Priority Mail Express®
- Registered Mail™
- Registered Mail Restricted Delivery
- Signature Confirmation™
- Signature Confirmation Restricted Delivery

SENDER: COMPLETE THIS SECTION

- Complete items 1, 2, and 3.
- Print your name and address on the reverse so that we can return the card to you.
- Attach this card to the back of the mailpiece, or on the front if space permits.

1. Article Addressed to:

FRANCIS H HUDSON TTEE
 UTA 7894 LINDYS LIV TRUST
 215 W BANDERA RD 114-620
 BOERNE TX 78006



9590 9402 6407 0303 4642 63

2. Article Number (Transfer from service label)

7021 0350 0001 5317 2207

COMPLETE THIS SECTION ON DELIVERY

A. Signature

X JHC5019

- Agent
- Addressee

B. Received by (Printed Name)

COVID19

C. Date of Delivery

9/20/21

D. Is delivery address different from item 1? Yes
 If YES, enter delivery address below: No

3. Service Type

- Adult Signature
- Adult Signature Restricted Delivery
- Certified Mail®
- Certified Mail Restricted Delivery
- Collect on Delivery
- Collect on Delivery Restricted Delivery
- Priority Mail Express®
- Registered Mail™
- Registered Mail Restricted Delivery
- Signature Confirmation™
- Signature Confirmation Restricted Delivery

SENDER: COMPLETE THIS SECTION

- Complete items 1, 2, and 3.
- Print your name and address on the reverse so that we can return the card to you.
- Attach this card to the back of the mailpiece, or on the front if space permits.

1. Article Addressed to:

JAVELINA PARTNERS
 616 TEXAS STREET
 FORT WORTH TX 76102



9590 9402 6407 0303 4642 18

2. Article Number (Transfer from service label)

7021 0350 0001 5317 2252

COMPLETE THIS SECTION ON DELIVERY

A. Signature

X *D. Nobles*

- Agent
- Addressee

B. Received by (Printed Name)

D. Nobles

C. Date of Delivery

D. Is delivery address different from item 1? Yes
 If YES, enter delivery address below: No

3. Service Type

- Adult Signature
- Adult Signature Restricted Delivery
- Certified Mail®
- Certified Mail Restricted Delivery
- Collect on Delivery
- Collect on Delivery Restricted Delivery
- Insured Mail
- Registered Mail Restricted Delivery (\$500)
- Priority Mail Express®
- Registered Mail™
- Registered Mail Restricted Delivery
- Signature Confirmation™
- Signature Confirmation Restricted Delivery

SENDER: COMPLETE THIS SECTION

- Complete items 1, 2, and 3.
- Print your name and address on the reverse so that we can return the card to you.
- Attach this card to the back of the mailpiece, or on the front if space permits.

1. Article Addressed to:

HUDSON NEW MEXICO MIN
TRUST
616 TEXAS ST
FORT WORTH TX 76102



9590 9402 6407 0303 4640 10

2. Article Number (Transfer from service label)

7021 0350 0001 5317 2467

COMPLETE THIS SECTION ON DELIVERY

A. Signature

X *[Handwritten Signature]*

- Agent
- Addressee

B. Received by (Printed Name)

Stacy Gilbert

C. Date of Delivery

9/20/21

D. Is delivery address different from item 1? Yes
If YES, enter delivery address below: No

3. Service Type

- Adult Signature
- Adult Signature Restricted Delivery
- Certified Mail®
- Certified Mail Restricted Delivery
- Collect on Delivery
- Collect on Delivery Restricted Delivery
- Priority Mail Express®
- Registered Mail™
- Registered Mail Restricted Delivery
- Signature Confirmation™
- Signature Confirmation Restricted Delivery

Mail
Mail Restricted Delivery
00)

SENDER: COMPLETE THIS SECTION

- Complete items 1, 2, and 3.
- Print your name and address on the reverse so that we can return the card to you.
- Attach this card to the back of the mailpiece, or on the front if space permits.

1. Article Addressed to:

JOSEPHINE T HUDSON TEST
 TR ARD FROST BANK TTEE
 PO BOX 1600
 SAN ANTONIO TX 78296



9590 9402 6407 0303 4642 56

2. Article Number (Transfer from service label)

7021 0350 0001 5317 2214

COMPLETE THIS SECTION ON DELIVERY

A. Signature

X

- Agent
- Addressee

B. Received by (Printed Name)

Rh Goules

C. Date of Delivery

9-21-21

D. Is delivery address different from item 1? Yes
 If YES, enter delivery address below: No

3. Service Type

- Adult Signature
- Adult Signature Restricted Delivery
- Certified Mail®
- Certified Mail Restricted Delivery
- Collect on Delivery
- Collect on Delivery Restricted Delivery
- Insured Mail
- Registered Mail Restricted Delivery (\$500)
- Priority Mail Express®
- Registered Mail™
- Registered Mail Restricted Delivery
- Signature Confirmation™
- Signature Confirmation Restricted Delivery

SENDER: COMPLETE THIS SECTION

- Complete items 1, 2, and 3.
- Print your name and address on the reverse so that we can return the card to you.
- Attach this card to the back of the mailpiece, or on the front if space permits.

1. Article Addressed to:

ZORRO PARTNERS LTD.
 616 TEXAS STREET
 FORT WORTH TX 79702



9590 9402 6407 0303 4641 95

2. Article Number (Transfer from service label)

7021 0350 0001 5317 2283

COMPLETE THIS SECTION ON DELIVERY

A. Signature

X *D. Nobles*

- Agent
- Addressee

B. Received by (Printed Name)

D. Nobles

C. Date of Delivery

D. Is delivery address different from item 1? Yes
 If YES, enter delivery address below: No

3. Service Type

- Adult Signature
- Adult Signature Restricted Delivery
- Certified Mail®
- Certified Mail Restricted Delivery
- Collect on Delivery
- Collect on Delivery Restricted Delivery
- Priority Mail Express®
- Registered Mail™
- Registered Mail Restricted Delivery
- Signature Confirmation™
- Signature Confirmation Restricted Delivery

SENDER: COMPLETE THIS SECTION

- Complete items 1, 2, and 3.
- Print your name and address on the reverse so that we can return the card to you.
- Attach this card to the back of the mailpiece, or on the front if space permits.

1. Article Addressed to:

JUDITH A WEST
 PO BOX 1948
 CULLMAN AL 35056



9590 9402 6407 0303 4639 38

2. Article Number (Transfer from service label)

7020 1290 0001 2486 2479

COMPLETE THIS SECTION ON DELIVERY

A. Signature

X *[Handwritten Signature]*

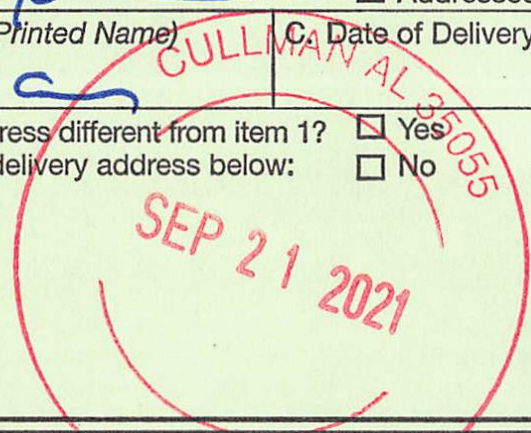
- Agent
- Addressee

B. Received by (Printed Name)

[Handwritten Name]

C. Date of Delivery

- D. Is delivery address different from item 1? Yes
- If YES, enter delivery address below: No



3. Service Type

- Adult Signature
- Adult Signature Restricted Delivery
- Certified Mail®
- Certified Mail Restricted Delivery
- Collect on Delivery
- Collect on Delivery Restricted Delivery
- Priority Mail Express®
- Registered Mail™
- Registered Mail Restricted Delivery
- Signature Confirmation™
- Signature Confirmation Restricted Delivery

Mail
Mail Restricted Delivery
(over \$500)

SENDER: COMPLETE THIS SECTION

- Complete items 1, 2, and 3.
- Print your name and address on the reverse so that we can return the card to you.
- Attach this card to the back of the mailpiece, or on the front if space permits.

1. Article Addressed to:

OXY Y-1 COMPANY
 5 GREENWAY PLAZA, SUITE 110
 HOUSTON TX 77045



9590 9402 6407 0303 4643 17

2. Article Number (Transfer from service label)

7021 0350 0001 5317 2153

COMPLETE THIS SECTION ON DELIVERY

A. Signature

X

CV19

- Agent
- Addressee

B. Received by (Printed Name)

AW Cannon

C. Date of Delivery

9-21-21

D. Is delivery address different from item 1? Yes
If YES, enter delivery address below: No

3. Service Type

- Adult Signature
- Adult Signature Restricted Delivery
- Certified Mail®
- Certified Mail Restricted Delivery
- Collect on Delivery
- Collect on Delivery Restricted Delivery
- Priority Mail Express®
- Registered Mail™
- Registered Mail Restricted Delivery
- Signature Confirmation™
- Signature Confirmation Restricted Delivery

Mail
Mail Restricted Delivery
00)

SENDER: COMPLETE THIS SECTION

- Complete items 1, 2, and 3.
- Print your name and address on the reverse so that we can return the card to you.
- Attach this card to the back of the mailpiece, or on the front if space permits.

1. Article Addressed to:

SABINAL ENERGY LLC
 1780 HUGHES LANDING BLVD
 STE 1200
 THE WOODLANDS TX 77380



9590 9402 6407 0303 4641 88

7021 0350 0001 5317 2290

COMPLETE THIS SECTION ON DELIVERY

A. Signature

X covid 19

- Agent
- Addressee

B. Received by (Printed Name)

CL

C. Date of Delivery

9-21-21

D. Is delivery address different from item 1? Yes
 If YES, enter delivery address below: No

3. Service Type

- Adult Signature
- Adult Signature Restricted Delivery
- Certified Mail®
- Certified Mail Restricted Delivery
- Collect on Delivery
- Collect on Delivery Restricted Delivery
- Registered Mail™
- Registered Mail Restricted Delivery
- Signature Confirmation™
- Signature Confirmation Restricted Delivery

SENDER: COMPLETE THIS SECTION

- Complete items 1, 2, and 3.
- Print your name and address on the reverse so that we can return the card to you.
- Attach this card to the back of the mailpiece, or on the front if space permits.

1. Article Addressed to:

GENE E. TROWBRIDGE III
 AKA TREY TROWBRIDGE
 50000 215TH AVE
 PLAINVIEW MN 55964



9590 9402 6407 0303 4640 27

2. Article Number (Transfer from service label)

7021 0350 0001 5317 2450

COMPLETE THIS SECTION ON DELIVERY

A. Signature

X Gene Trowbridge Agent
 Addressee

B. Received by (Printed Name)

C. Date of Delivery

9/21/21

D. Is delivery address different from item 1? Yes
 If YES, enter delivery address below: No

3. Service Type

- Adult Signature
- Adult Signature Restricted Delivery
- Certified Mail®
- Certified Mail Restricted Delivery
- Collect on Delivery
- Collect on Delivery Restricted Delivery
- Priority Mail Express®
- Registered Mail™
- Registered Mail Restricted Delivery
- Signature Confirmation™
- Signature Confirmation Restricted Delivery

SENDER: COMPLETE THIS SECTION

- Complete items 1, 2, and 3.
- Print your name and address on the reverse so that we can return the card to you.
- Attach this card to the back of the mailpiece, or on the front if space permits.

1. Article Addressed to:

SIEB RESOURCES
PO BOX 1107
RICHMOND TX 77406



9590 9402 6407 0303 4637 61

2. Article Number (Transfer from service label)

7021 0350 0001 5317 2276

COMPLETE THIS SECTION ON DELIVERY

A. Signature

James P Sieberthel

- Agent
- Addressee

B. Received by (Printed Name)

JAMES P Sieberthel

C. Date of Delivery

9-21-21

D. Is delivery address different from item 1? Yes
If YES, enter delivery address below: No



3. Service Type

- Adult Signature
- Adult Signature Restricted Delivery
- Certified Mail®
- Certified Mail Restricted Delivery
- Collect on Delivery
- Collect on Delivery Restricted Delivery
- Priority Mail Express®
- Registered Mail™
- Registered Mail Restricted Delivery
- Signature Confirmation™
- Signature Confirmation Restricted Delivery

1 Mail
1 Mail Restricted Delivery
500

SENDER: COMPLETE THIS SECTION

- Complete items 1, 2, and 3.
- Print your name and address on the reverse so that we can return the card to you.
- Attach this card to the back of the mailpiece, or on the front if space permits.

1. Article Addressed to:

LORI JANZEN
 196 HARTFORD DR
 NEWPORT BEACH CA 92660



9590 9402 6407 0303 4638 91

2. Article Number (Transfer from service label)

7020 1290 0001 2486 2523

COMPLETE THIS SECTION ON DELIVERY

A. Signature

X

[Handwritten Signature]

Agent

Addressee

B. Received by (Printed Name)

C. Date of Delivery

D. Is delivery address different from item 1? Yes
If YES, enter delivery address below: No

3. Service Type

- Adult Signature
- Adult Signature Restricted Delivery
- Certified Mail®
- Certified Mail Restricted Delivery
- Collect on Delivery
- Collect on Delivery Restricted Delivery
- Priority Mail Express®
- Registered Mail™
- Registered Mail Restricted Delivery
- Signature Confirmation™
- Signature Confirmation Restricted Delivery

Mail
Mail Restricted Delivery
(over \$500)

SENDER: COMPLETE THIS SECTION

- Complete items 1, 2, and 3.
- Print your name and address on the reverse so that we can return the card to you.
- Attach this card to the back of the mailpiece, or on the front if space permits.

1. Article Addressed to:

LESLIE A MALLET 2014 TRUST
 LESLIE A MALLET TTEE
 5915 NW JACKSON CT
 CAMAS WA 98607



9590 9402 6407 0303 4639 14

2. Article Number (Transfer from service label)

7020 1290 0001 2486 2493

COMPLETE THIS SECTION ON DELIVERY

A. Signature

X

- Agent
- Addressee

B. Received by (Printed Name)

C. Date of Delivery

D. Is delivery address different from item 1? Yes
 If YES, enter delivery address below: No

3. Service Type

- Adult Signature
- Adult Signature Restricted Delivery
- Certified Mail®
- Certified Mail Restricted Delivery
- Collect on Delivery
- Collect on Delivery Restricted Delivery
- Insured Mail
- Insured Mail Restricted Delivery (00)
- Priority Mail Express®
- Registered Mail™
- Registered Mail Restricted Delivery
- Signature Confirmation™
- Signature Confirmation Restricted Delivery

SENDER: COMPLETE THIS SECTION

- Complete items 1, 2, and 3.
- Print your name and address on the reverse so that we can return the card to you.
- Attach this card to the back of the mailpiece, or on the front if space permits.

1. Article Addressed to:

ANN T TOLLEFSON LVG TRUST,
 ANN TOLLEFSON TRUSTEE
 PO BOX 639
 STORY WY 82842



9590 9402 6407 0303 4641 40

2. Article Number (Transfer from service label)

7021 0350 0001 5317 2337

COMPLETE THIS SECTION ON DELIVERY

A. Signature
 X *[Handwritten Signature]* Agent Addressee

B. Received by (Printed Name) *Ann Tollefson* C. Date of Delivery *9/21/21*

D. Is delivery address different from item 1? Yes
 If YES, enter delivery address below: No

3. Service Type


<input type="checkbox"/> Adult Signature	<input type="checkbox"/> Priority Mail Express®
<input type="checkbox"/> Adult Signature Restricted Delivery	<input type="checkbox"/> Registered Mail™
<input checked="" type="checkbox"/> Certified Mail®	<input type="checkbox"/> Registered Mail Restricted Delivery
<input type="checkbox"/> Certified Mail Restricted Delivery	<input type="checkbox"/> Signature Confirmation™
<input type="checkbox"/> Collect on Delivery	<input type="checkbox"/> Signature Confirmation Restricted Delivery
<input type="checkbox"/> Collect on Delivery Restricted Delivery	
<input type="checkbox"/> Insured Mail	
<input type="checkbox"/> Registered Mail Restricted Delivery	
<input type="checkbox"/> Return Receipt (hard copy)	

SENDER: COMPLETE THIS SECTION

- Complete items 1, 2, and 3.
- Print your name and address on the reverse so that we can return the card to you.
- Attach this card to the back of the mailpiece, or on the front if space permits.

1. Article Addressed to:

FREDDIE JEAN WHEELER
 1000 CORDOVA PL. #454
 SANTA FE NM 87505



9590 9402 6407 0303 4643 86

2. Article Number (Transfer from service label)

7021 0350 0001 5317 2085

COMPLETE THIS SECTION ON DELIVERY

A. Signature

X *[Handwritten Signature]*

- Agent
- Addressee

B. Received by (Printed Name)

C-087-019

C. Date of Delivery

4/17/21

D. Is delivery address different from item 1? Yes
 If YES, enter delivery address below: No

3. Service Type

- Adult Signature
- Adult Signature Restricted Delivery
- Certified Mail®
- Certified Mail Restricted Delivery
- Collect on Delivery
- Collect on Delivery Restricted Delivery
- Insured Mail
- Priority Mail Express®
- Registered Mail™
- Registered Mail Restricted Delivery
- Signature Confirmation™
- Signature Confirmation Restricted Delivery
- Mail Restricted Delivery (00)

SENDER: COMPLETE THIS SECTION

- Complete items 1, 2, and 3.
- Print your name and address on the reverse so that we can return the card to you.
- Attach this card to the back of the mailpiece, or on the front if space permits.

1. Article Addressed to:

ROLLA R HINKLE III
 PO BOX 2292
 ROSWELL NM 88202



9590 9402 6407 0303 4688 72

2. Article Number (Transfer from service label)

7020 1290 0001 2486 2639

COMPLETE THIS SECTION ON DELIVERY

A. Signature

X

B. Received by (Printed Name)

A. Moody

- Agent
- Addressee

C. Date of Delivery

D. Is delivery address different from item 1? Yes
 If YES, enter delivery address below: No



3. Service Type

- Adult Signature
- Adult Signature Restricted Delivery
- Certified Mail®
- Certified Mail Restricted Delivery
- Collect on Delivery
- Collect on Delivery Restricted Delivery
- Priority Mail Express®
- Registered Mail™
- Registered Mail Restricted Delivery
- Signature Confirmation™
- Signature Confirmation Restricted Delivery

SENDER: COMPLETE THIS SECTION

- Complete items 1, 2, and 3.
- Print your name and address on the reverse so that we can return the card to you.
- Attach this card to the back of the mailpiece, or on the front if space permits.

1. Article Addressed to:

BARBARA L DUNIGAN LE
 THOMAS DUNIGAN RMNDRMN
 1000 CORDOVA PL NO 569
 SANTA FE NM 87505



9590 9402 6407 0303 4641 26

2. Article Number (Transfer from service label)

7021 0350 0001 5317 2351

COMPLETE THIS SECTION ON DELIVERY

A. Signature

X Adonis

- Agent
- Addressee

B. Received by (Printed Name)

Adonis

C. Date of Delivery

9-18-21

D. Is delivery address different from item 1? Yes
If YES, enter delivery address below: No

3. Service Type

- Adult Signature
- Adult Signature Restricted Delivery
- Certified Mail®
- Certified Mail Restricted Delivery
- Collect on Delivery
- Collect on Delivery Restricted Delivery
- Registered Mail Express®
- Registered Mail™
- Registered Mail Restricted Delivery
- Signature Confirmation™
- Signature Confirmation Restricted Delivery

SENDER: COMPLETE THIS SECTION

- Complete items 1, 2, and 3.
- Print your name and address on the reverse so that we can return the card to you.
- Attach this card to the back of the mailpiece, or on the front if space permits.

1. Article Addressed to:

NM STATE LAND OFFICE
 310 OLD SANTA FE TRAIL
 SANTA FE NM 87501



9590 9402 6407 0303 4641 64

2. Article Number (Transfer from service label)

7021 0350 0001 5317 2313

COMPLETE THIS SECTION ON DELIVERY

A. Signature

X

- Agent
- Addressee

B. Received by (Printed Name)

C. Date of Delivery

D. Is delivery address different from item 1? Yes
 If YES, enter delivery address below: No

3. Service Type

- Adult Signature
- Adult Signature Restricted Delivery
- Certified Mail®
- Certified Mail Restricted Delivery
- Collect on Delivery
- Collect on Delivery Restricted Delivery
- Priority Mail Express®
- Registered Mail™
- Registered Mail Restricted Delivery
- Signature Confirmation™
- Signature Confirmation Restricted Delivery

SENDER: COMPLETE THIS SECTION

- Complete items 1, 2, and 3.
- Print your name and address on the reverse so that we can return the card to you.
- Attach this card to the back of the mailpiece, or on the front if space permits.

1. Article Addressed to:

PENASCO PETROLEUM LLC
 PO BOX 2292
 ROSWELL NM 88202



9590 9402 6407 0303 4685 06

2. Article Number (Transfer from service label)

7020 1290 0001 2486 1533

COMPLETE THIS SECTION ON DELIVERY

A. Signature

X

- Agent
- Addressee

B. Received by (Printed Name)

A. Moody

C. Date of Delivery

D. Is delivery address different from item 1? Yes
If YES, enter delivery address below: No



3. Service Type

- Adult Signature
- Adult Signature Restricted Delivery
- Certified Mail®
- Certified Mail Restricted Delivery
- Collect on Delivery
- Collect on Delivery Restricted Delivery
- Priority Mail Express®
- Registered Mail™
- Registered Mail Restricted Delivery
- Signature Confirmation™
- Signature Confirmation Restricted Delivery

Mail Restricted Delivery (over \$500)

SENDER: COMPLETE THIS SECTION

- Complete items 1, 2, and 3.
- Print your name and address on the reverse so that we can return the card to you.
- Attach this card to the back of the mailpiece, or on the front if space permits.

1. Article Addressed to:

ROBERTA MCCA
 202 CROSSBOW RD
 ARTESIA NM 88210



9590 9402 6407 0303 4688 96

(Transfer from service label)

7020 1290 0001 2486 2615

COMPLETE THIS SECTION ON DELIVERY

A. Signature

X *[Handwritten Signature]*

- Agent
- Addressee

B. Received by (Printed Name)

[Handwritten Name]

C. Date of Delivery

[Handwritten Date]

D. Is delivery address different from item 1?
If YES, enter delivery address below:

- Yes
- No

3. Service Type

- Adult Signature
- Adult Signature Restricted Delivery
- Certified Mail®
- Certified Mail Restricted Delivery
- Collect on Delivery
- Collect on Delivery Restricted Delivery
- Priority Mail Express®
- Registered Mail™
- Registered Mail Restricted Delivery
- Signature Confirmation™
- Signature Confirmation Restricted Delivery

SENDER: COMPLETE THIS SECTION

- Complete items 1, 2, and 3.
- Print your name and address on the reverse so that we can return the card to you.
- Attach this card to the back of the mailpiece, or on the front if space permits.

1. Article Addressed to:

READ B. JOHNSTON
 3114 W. ILLINOIS
 MIDLAND TX 79701



9590 9402 6407 0303 4643 31

2 Article Number (Transfer from service label)

7021 0350 0001 5317 2139

COMPLETE THIS SECTION ON DELIVERY

A. Signature

[Handwritten Signature]

- Agent
- Addressee

B. Received by (Printed Name)

[Handwritten Name]

C. Date of Delivery

[Handwritten Date: 9-20-21]

D. Is delivery address different from item 1? Yes
If YES, enter delivery address below: No

3. Service Type

- Adult Signature
- Adult Signature Restricted Delivery
- Certified Mail®
- Certified Mail Restricted Delivery
- Collect on Delivery
- Collect on Delivery Restricted Delivery
- Priority Mail Express®
- Registered Mail™
- Registered Mail Restricted Delivery
- Signature Confirmation™
- Signature Confirmation Restricted Delivery

SENDER: COMPLETE THIS SECTION

- Complete items 1, 2, and 3.
- Print your name and address on the reverse so that we can return the card to you.
- Attach this card to the back of the mailpiece, or on the front if space permits.

1. Article Addressed to:

WILDHORSE INTEREST LLC
 218 N MAIN ST STE C
 MIDLAND TX 79705



9590 9402 6407 0303 4688 58

2. Article Number (Transfer from service label)

7020 1290 0001 2486 2653

COMPLETE THIS SECTION ON DELIVERY

A. Signature

X Wildhorse

- Agent
- Addressee

B. Received by (Printed Name)

COVID-19 - A

C. Date of Delivery

9/20/21

D. Is delivery address different from item 1?
If YES, enter delivery address below:

- Yes
- No

3. Service Type

- Adult Signature
- Adult Signature Restricted Delivery
- Certified Mail®
- Certified Mail Restricted Delivery
- Collect on Delivery
- Collect on Delivery Restricted Delivery

- Priority Mail Express®
- Registered Mail™
- Registered Mail Restricted Delivery
- Signature Confirmation™
- Signature Confirmation Restricted Delivery

Mail
Mail Restricted Delivery
0)

PS Form 3811, July 2020 PSN 7530-02-000-9053

Domestic Return Receipt

SENDER: COMPLETE THIS SECTION

- Complete items 1, 2, and 3.
- Print your name and address on the reverse so that we can return the card to you.
- Attach this card to the back of the mailpiece, or on the front if space permits.

1. Article Addressed to:

NORBERT M MCCA
 202 CROSSBOW RD
 ARTESIA NM 88210



9590 9402 6407 0303 4638 53

2. Article Number (Transfer from service label)

7020 1290 0001 2486 2561

COMPLETE THIS SECTION ON DELIVERY

A. Signature

[Handwritten Signature]

- Agent
- Addressee

B. Received by (Printed Name)

[Handwritten Name: Norbert MCCA]

C. Date of Delivery

[Handwritten Date: 9-20-21]

D. Is delivery address different from item 1? Yes
If YES, enter delivery address below: No

3. Service Type

- Adult Signature
- Adult Signature Restricted Delivery
- Certified Mail®
- Certified Mail Restricted Delivery
- Collect on Delivery
- Collect on Delivery Restricted Delivery
- Priority Mail Express®
- Registered Mail™
- Registered Mail Restricted Delivery
- Signature Confirmation™
- Signature Confirmation Restricted Delivery

SENDER: COMPLETE THIS SECTION

- Complete items 1, 2, and 3.
- Print your name and address on the reverse so that we can return the card to you.
- Attach this card to the back of the mailpiece, or on the front if space permits.

1. Article Addressed to:

COLGATE ROYALTIES LP
300 N MARIENFIELD STE 1000
MIDLAND TX 79701



9590 9402 6407 0303 4643 00

2. Article Number (Transfer from service label)

7021 0350 0001 5317 2160

COMPLETE THIS SECTION ON DELIVERY

A. Signature

X *M Horton*

- Agent
- Addressee

B. Received by (Printed Name)

M Horton

C. Date of Delivery

9/20/21

D. Is delivery address different from item 1?
If YES, enter delivery address below:

- Yes
- No

3. Service Type

- Adult Signature
- Adult Signature Restricted Delivery
- Certified Mail®
- Certified Mail Restricted Delivery
- Collect on Delivery
- Collect on Delivery Restricted Delivery
- Priority Mail Express®
- Registered Mail™
- Registered Mail Restricted Delivery
- Signature Confirmation™
- Signature Confirmation Restricted Delivery

SENDER: COMPLETE THIS SECTION

- Complete items 1, 2, and 3.
- Print your name and address on the reverse so that we can return the card to you.
- Attach this card to the back of the mailpiece, or on the front if space permits.

1. Article Addressed to:

ANTELOPE ENERGY COMPANY,
 LLC
 1801 BROADWAY, STE. 1550
 DENVER CO 80202



9590 9402 6407 0303 4644 16

2. Article Number (Transfer from service label)

7021 0350 0001 5317 2054

COMPLETE THIS SECTION ON DELIVERY

A. Signature

X

- Agent
- Addressee

B. Received by (Printed Name)

C. Date of Delivery

D. Is delivery address different from item 1? Yes
 If YES, enter delivery address below: No

3. Service Type

- Adult Signature
- Adult Signature Restricted Delivery
- Certified Mail®
- Certified Mail Restricted Delivery
- Collect on Delivery
- Collect on Delivery Restricted Delivery
- Insured Mail
- Mail Restricted Delivery (0)
- Priority Mail Express®
- Registered Mail™
- Registered Mail Restricted Delivery
- Signature Confirmation™
- Signature Confirmation Restricted Delivery

SENDER: COMPLETE THIS SECTION

- Complete items 1, 2, and 3.
- Print your name and address on the reverse so that we can return the card to you.
- Attach this card to the back of the mailpiece, or on the front if space permits.

1. Article Addressed to:

DAWN LAFARA-WILLIAMS 800
E 11TH ST EDMOND OK 73034



9590 9402 6407 0303 4640 58

2. Article Number (Transfer from service label)

7021 0350 0001 5317 2429

COMPLETE THIS SECTION ON DELIVERY

A. Signature

X *[Handwritten Signature]*

- Agent
- Addressee

B. Received by (Printed Name)

[Handwritten Name]

C. Date of Delivery

9-26

D. Is delivery address different from item 1? Yes
If YES, enter delivery address below: No

3. Service Type

- Adult Signature
- Adult Signature Restricted Delivery
- Certified Mail®
- Certified Mail Restricted Delivery
- Collect on Delivery
- Collect on Delivery Restricted Delivery
- Registered Mail
- Registered Mail Restricted Delivery (00)

- Priority Mail Express®
- Registered Mail™
- Registered Mail Restricted Delivery
- Signature Confirmation™
- Signature Confirmation Restricted Delivery

SENDER: COMPLETE THIS SECTION

- Complete items 1, 2, and 3.
- Print your name and address on the reverse so that we can return the card to you.
- Attach this card to the back of the mailpiece, or on the front if space permits.

1. Article Addressed to:

E. CECILE MARTIN, SEPARATE
PROPERTY
411 MEADOWLAKE DR.
MARBLE FALLS TX 78654



9590 9402 6407 0303 4643 93

2. Article Number (Transfer from service label)

7021 0350 0001 5317 2078

COMPLETE THIS SECTION ON DELIVERY

A. Signature

X *C Martin*

- Agent
- Addressee

B. Received by (Printed Name)

C Martin

C. Date of Delivery

9-20-21

D. Is delivery address different from item 1? Yes
If YES, enter delivery address below: No

3. Service Type

- Adult Signature
- Adult Signature Restricted Delivery
- Certified Mail®
- Certified Mail Restricted Delivery
- Collect on Delivery
- Collect on Delivery Restricted Delivery
- Priority Mail Express®
- Registered Mail™
- Registered Mail Restricted Delivery
- Signature Confirmation™
- Signature Confirmation Restricted Delivery

Mail
Mail Restricted Delivery
(0)

SENDER: COMPLETE THIS SECTION

- Complete items 1, 2, and 3.
- Print your name and address on the reverse so that we can return the card to you.
- Attach this card to the back of the mailpiece, or on the front if space permits.

1. Article Addressed to:

CRM 2018 LP
 PO BOX 51933
 MIDLAND TX 79710



9590 9402 6407 0303 4640 65

2. Article Number (Transfer from service label)

7021 0350 0001 5317 2412

COMPLETE THIS SECTION ON DELIVERY

A. Signature

Judy Estes

- Agent
- Addressee

B. Received by (Printed Name)

Judy Estes

C. Date of Delivery

9/21/21

D. Is delivery address different from item 1? Yes
 If YES, enter delivery address below: No

3. Service Type

- Adult Signature
- Adult Signature Restricted Delivery
- Certified Mail®
- Certified Mail Restricted Delivery
- Collect on Delivery
- Collect on Delivery Restricted Delivery
- Priority Mail Express®
- Registered Mail™
- Registered Mail Restricted Delivery
- Signature Confirmation™
- Signature Confirmation Restricted Delivery

Carlsbad Current Argus.

PART OF THE USA TODAY NETWORK

Affidavit of Publication

Ad # 0004921301

This is not an invoice

ABADIE SCHILL P.C.
555 RIVERGATE # B 4-180

DURANGO, CO 81301-7485

I, a legal clerk of the **Carlsbad Current Argus**, a newspaper published daily at the City of Carlsbad, in said county of Eddy, state of New Mexico and of general paid circulation in said county; that the same is a duly qualified newspaper under the laws of the State wherein legal notices and advertisements may be published; that the printed notice attached hereto was published in the regular and entire edition of said newspaper and not in supplement thereof in editions dated as follows:

09/23/2021



Legal Clerk

Subscribed and sworn before me this September 23, 2021:


State of WI, County of Brown
NOTARY PUBLIC

1-7-25

My commission expires

KATHLEEN ALLEN
Notary Public
State of Wisconsin

Ad # 0004921301

PO #:

of Affidavits 1

This is not an invoice

EXHIBIT
C-3

CASE No. 22188: Notice to all affected parties and persons having any right, title, interest or claim to this case, including overriding royalty interest owners, as well as the known and unknown heirs, devisees, assigns and successors of CLAREMONT CORPORATION, DAVOIL INC., GW HOLDINGS INC. (D/B/A GREAT WESTERN DRILLING CO.), JAVELINA PARTNERS, REDFERN ENTERPRISES, SIEB RESOURCES, ZORRO PARTNERS LTD., ANTELOPE ENERGY COMPANY, LLC, BETH BARTON, E. CECILE MARTIN, SEPARATE PROPERTY, FREDDIE JEAN WHEELER, GAIL GUNN, GILMORE RESOURCES, INC., HURT PROPERTIES, INC., JAMES R. HURT, SEPARATE PROPERTY, READ B. JOHNSTON, EOG RESOURCES, INC., OXY Y-1 COMPANY, SABINAL ENERGY LLC, "UNITED STATES OF AMERICA C/O BUREAU OF LAND MANAGEMENT", NM STATE LAND OFFICE, AARON HEIMKE, ANN T TOLLEFSON REV LVG TRUST DTD JUNE 7 2006 ANN TOLLEFSON TRUSTEE, ARD OIL LTD, BARBARA L DUNIGAN LE LIFE ESTATE THOMAS L DUNIGAN JR RMNDRMN, BETH TROWBRIDGE CRAIG, BRITT TROWBRIDGE, CHILDRENS HOSPITAL FOUNDATION, CHRISTOPHER C BYNUM SEP PROP, COLGATE ROYALTIES LP, CONNIE FONG DUNN, COYANOSA ROYALTIES LLC, CRM 2018 LP, DAWN LAFARA-WILLIAMS, DELMAR HUDSON LEWIS IRREV TRS BANK OF AMERICA NA TRUSTEE, EDWARD R HUDSON JR, ENPLAT III LLC, ESTATE OF GWENDOLYN P RUTLEDGE ALEXIS A SCOTT PERSONAL REP, FRANCIS H HUDSON TTEE UTA 7894 LINDYS LIVING TRUST, GENE EDWARD TROWBRIDGE III AKA TREY TROWBRIDGE, HUDSON NEW MEXICO MIN TRUST, JAVELINA PARTNERS, JEANETTE PROBANDT TRUST JEFFREY WILLIAM PROBANDT TTEE, JENNIFER A BYNUM TIGHE SEPARATE PROPERTY, JOE B SCHUTZ, JOHN GERARD FRANKOT JR REV LVG TR DTD 9-29-2014 JOHN GERARD FRANKOT JR TTEE, JOHN HALAGAN, JOHN W GATES LLC, JORIE B LAMB REVOCABLE TRUST JORIE B LAMB TTEE, JOSEPHINE T HUDSON TESTAMENTARY TR FBO J TERRELL ARD FROST BANK TTEE FOR ACCT WE032, JUDITH A WEST, KATHLEEN M BYNUM SEP PROP, LESLIE A MALLETT 2014 SEPARATE PROPERTY TRUST LESLIE A MALLETT TTEE, LISA HENDRICKS, LORI JANZEN, MARCIA S MAYFIELD REV TRUST MARCIA S MAYFIELD TR, MARGARET M PALM, MARY CURTISS MAYFIELD, NORBERT M MCCAW, OAKLAND SOCIETY FOR PREVENTION OF CRUELTY OF ANIMALS, PATRICIA BOYLE YOUNG, PATRICIA MARR SEP PROP, PENASCO PETROLEUM LLC, ROBERT THOMAS FRANKOT REV LVG TR DTD 10-08-2014 ROBERT THOMAS FRANKOT TTEE, ROBERTA MCCAW, ROLLA R HINKLE III, RONALD L MARCUM & SYLVIA G MARCUM, ROSINA C SCHUTZ, SUDIE MARIE ADAMS, TERMACK LP, THOMAS ALBERT FRANKOT REV LVG TR DTD 11-14-2014 THOMAS ALBERT FRANKOT TTEE, TYLER TROWBRIDGE, WILDHORSE INTEREST LLC, WILLIAM EDWARD STEINMANN JR & PATRICIA ANNE STEINMANN JOINT TENANTS, WINNIE HELEN HAYES, ZORRO PARTNERS LTD, of Devon Energy Production Company, L.P.'s application for approval of a spacing unit and compulsory pooling, Eddy County, New Mexico. The State of New Mexico, through its Oil Conservation Division, hereby gives notice that the Division Examiner will conduct a public hearing at 8:15 a.m. on October 7, 2021, at 1220 S. St. Francis, Santa Fe, New Mexico, 87505. However, under the current COVID-19 Public Health Emergency policies, the hearing will be conducted remotely. For information about remote access and the status of the hearing, you can visit the Division's website at: <http://www.emnrd.nm.gov/ocd/hearing-info/> or call (505) 476-3441. Devon Energy Production Company, L.P., at 333 W. Sheridan Ave, Oklahoma City, OK 73102, seeks an order from the Division: (1) creating a standard 800-acre, more or less, horizontal spacing and proration unit comprised of the SW/4 of Section 26 and the S/2 of Sections 27 and 28, Township 20 South, Range 28 East, NMPM, Eddy County, New Mexico, and (2) pooling all uncommitted mineral interests in the Bone Spring formation, designated as an oil pool, underlying said unit. Said horizontal spacing unit is to be dedicated to the Burton Flat 26-28 Fed State Com 334H Well, an oil well, to be horizontally drilled from a surface location in the SE/4 NW/4 (Unit F) of Section 26, to a bottom hole location in the NW/4 SW/4 (Unit L) of Section 28; the Burton Flat 26-28 Fed State Com 335H Well, an oil well, to be horizontally drilled from a surface location in the SE/4 SW/4 (Unit N) of Section 26, to a bottom hole location in the SW/4 SW/4 (Unit M) of Section 28; and the Burton Flat 26-28 Fed State Com 336H Well, an oil well, to be horizontally drilled from a surface location in the SE/4 SW/4 (Unit N) of Section 26, to a bottom hole location in the SW/4 SW/4 (Unit M) of Section 28. The 335H Well is the proximity well, and proximity tracts will be utilized for the unit. The location is standard; the completed interval and first take and last take points for the wells proposed in the unit meet the Division's statewide setback requirements for horizontal oil wells. Also to be considered will be the cost of drilling and completing the wells and the allocation of the costs thereof; actual operating costs and charges for supervision; the designation of the Applicant as Operator of the wells and units; and a 200% charge for the risk involved in drilling and completing the wells. The wells and lands are located approximately 1.5 miles north of Carlsbad, New Mexico.

10/5/2021, 11:40:17 AM

Carlsbad Current Argus.

PART OF THE USA TODAY NETWORK

Affidavit of Publication

Ad # 0004921313

This is not an invoice

ABADIE SCHILL P.C.
555 RIVERGATE # B 4-180

DURANGO, CO 81301-7485


I, a legal clerk of the **Carlsbad Current Argus**, a newspaper published daily at the City of Carlsbad, in said county of Eddy, state of New Mexico and of general paid circulation in said county; that the same is a duly qualified newspaper under the laws of the State wherein legal notices and advertisements may be published; that the printed notice attached hereto was published in the regular and entire edition of said newspaper and not in supplement thereof in editions dated as follows:

09/23/2021




Legal Clerk

Subscribed and sworn before me this September 23, 2021:



State of WI, County of Brown
NOTARY PUBLIC



My commission expires

KATHLEEN ALLEN
Notary Public
State of Wisconsin

Ad # 0004921313

PO #:

of Affidavits 1

This is not an invoice

CASE No. 22189: Notice to all affected parties and persons having any right, title, interest or claim to this case, including overriding royalty interest owners, as well as the known and unknown heirs, devisees, assigns and successors of CLAREMONT CORPORATION, DAVOIL INC., GW HOLDINGS INC. (D/B/A GREAT WESTERN DRILLING CO.), JAVELINA PARTNERS, REDFERN ENTERPRISES, SIEB RESOURCES, ZORRO PARTNERS LTD., ANTELOPE ENERGY COMPANY, LLC, BETH BARTON, E. CECILE MARTIN, SEPARATE PROPERTY, FREDDIE JEAN WHEELER, GAIL GUNN, GILMORE RESOURCES, INC., HURT PROPERTIES, INC., JAMES R. HURT, SEPARATE PROPERTY, READ B. JOHNSTON, EOG RESOURCES, INC., OXY Y-1 COMPANY, SABINAL ENERGY LLC, "UNITED STATES OF AMERICA C/O BUREAU OF LAND MANAGEMENT", NM STATE LAND OFFICE, AARON HEIMKE, ANN T TOLLEFSON REV LVG TRUST DTD JUNE 7 2006 ANN TOLLEFSON TRUSTEE, ARD OIL LTD, BARBARA L DUNIGAN LE LIFE ESTATE THOMAS L DUNIGAN JR RMNDRMN, BETH TROWBRIDGE CRAIG, BRITT TROWBRIDGE, CHILDRENS HOSPITAL FOUNDATION, CHRISTOPHER C BYNUM SEP PROP, COLGATE ROYALTIES LP, CONNIE FONG DUNN, COYANOSA ROYALTIES LLC, CRM 2018 LP, DAWN LAFARA-WILLIAMS, DELMAR HUDSON LEWIS IRREV TRS BANK OF AMERICA NA TRUSTEE, EDWARD R HUDSON JR, ENPLAT III LLC, ESTATE OF GWENDOLYN P RUTLEDGE ALEXIS A SCOTT PERSONAL REP, FRANCIS H HUDSON TTEE UTA 7894 LINDYS LIVING TRUST, GENE EDWARD TROWBRIDGE III AKA TREY TROWBRIDGE, HUDSON NEW MEXICO MIN TRUST, JAVELINA PARTNERS, JEANETTE PROBANDT TRUST JEFFREY WILLIAM PROBANDT TTEE, JENNIFER A BYNUM TIGHE SEPARATE PROPERTY, JOE B SCHUTZ, JOHN GERARD FRANKOT JR REV LVG TR DTD 9-29-2014 JOHN GERARD FRANKOT JR TTEE, JOHN HALAGAN, JOHN W GATES LLC, JORIE B LAMB REVOCABLE TRUST JORIE B LAMB TTEE, JOSEPHINE T HUDSON TESTAMENTARY TR FBO J TERRELL ARD FROST BANK TTEE FOR ACCT WE032, JUDITH A WEST, KATHLEEN M BYNUM SEP PROP, LESLIE A MALLET 2014 SEPERATE PROPERTY TRUST LESLIE A MALLET TTEE, LISA HENDRICKS, LORI JANZEN, MARCIA S MAYFIELD REV TRUST MARCIA S MAYFIELD TR, MARGARET M PALM, MARY CURTISS MAYFIELD, NORBERT M MCCAWE, OAKLAND SOCIETY FOR PREVENTION OF CRUELTY OF ANIMALS, PATRICIA BOYLE YOUNG, PATRICIA MARR SEP PROP, PENASCO PETROLEUM LLC, ROBERT THOMAS FRANKOT REV LVG TR DTD 10-08-2014 ROBERT THOMAS FRANKOT TTEE, ROBERTA MCCAWE, ROLLA R HINKLE III, RONALD L MARCUM & SYLVIA G MARCUM, ROSINA C SCHUTZ, SUDIE MARIE ADAMS, TERMACK LP, THOMAS ALBERT FRANKOT REV LVG TR DTD 11-14-2014 THOMAS ALBERT FRANKOT TTEE, TYLER TROWBRIDGE, WILDHORSE INTEREST LLC, WILLIAM EDWARD STEINMANN JR & PATRICIA ANNE STEINMANN JOINT TENANTS, WINNIE HELEN HAYES, ZORRO PARTNERS LTD, of Devon Energy Production Company, L.P.'s application for approval of a spacing unit and compulsory pooling, Eddy County, New Mexico. The State of New Mexico, through its Oil Conservation Division, hereby gives notice that the Division Examiner will conduct a public hearing at 8:15 a.m. on October 7, 2021, at 1220 S. St. Francis, Santa Fe, New Mexico, 87505. However, under the current COVID-19 Public Health Emergency policies, the hearing will be conducted remotely. For information about remote access and the status of the case, you can visit the Division's website at: <https://www.emnrd.nm.gov/ocd/hearing-info/> or call (505) 476-3441. Devon Energy Production Company, L.P., at 333 W. Sheridan Ave, Oklahoma City, OK 73102, seeks an order from the Division: (1) creating a standard 400-acre, more or less, horizontal spacing and proration unit comprised of the N/2 SW/4 of Section 26 and the N/2 S/2 of Sections 27 and 28, Township 20, Range 28 East, NMPM, Eddy County, New Mexico, and (2) pooling all uncommitted mineral interests in the Wolfcamp formation, designated as a wildcat oil pool, underlying said unit. Said horizontal spacing unit is to be dedicated to the **Burton Flat 26-28 Fed State Com 623H Well**, an oil well, to be horizontally drilled from a surface location in the SE/4 SW/4 (Unit N) of Section 26, to a bottom hole location in the NW/4 SW/4 (Unit L) of Section 28. The location is standard; the completed interval and first take and last take points for the well proposed in the unit meet the Division's statewide setback requirements for horizontal oil wells. Also to be considered will be the cost of drilling and completing the well and the allocation of the costs thereof; actual operating costs and charges for supervision; the designation of the Applicant as Operator of the well and unit; and a 200% charge for the risk involved in drilling and completing the well. The well and lands are located approximately 1.5 miles north of Carlsbad, New Mexico. #4921313, Current Arqus, September 23, 2021

Carlsbad Current Argus.

Affidavit of Publication

Ad # 0004921383

This is not an invoice

ABADIE SCHILL P.C.
555 RIVERGATE # B 4-180

DURANGO, CO 81301-7485

I, a legal clerk of the **Carlsbad Current Argus**, a newspaper published daily at the City of Carlsbad, in said county of Eddy, state of New Mexico and of general paid circulation in said county; that the same is a duly qualified newspaper under the laws of the State wherein legal notices and advertisements may be published; that the printed notice attached hereto was published in the regular and entire edition of said newspaper and not in supplement thereof in editions dated as follows:

09/23/2021



Legal Clerk

Subscribed and sworn before me this September 23, 2021:


State of WI, County of Brown
NOTARY PUBLIC

1-7-25

My commission expires

KATHLEEN ALLEN
Notary Public
State of Wisconsin

Ad # 0004921383

PO #:

of Affidavits 1

This is not an invoice

CASE No. 22190: Notice to all affected parties and persons having any right, title, interest or claim to this case, including overriding royalty interest owners, as well as the known and unknown heirs, devisees, assigns and successors of CLAREMONT CORPORATION, DAVOIL INC., GW HOLDINGS INC. (D/B/A GREAT WESTERN DRILLING CO.), JAVELINA PARTNERS, REDFERN ENTERPRISES, SIEB RESOURCES, ZORRO PARTNERS LTD., ANTELOPE ENERGY COMPANY, LLC, BETH BARTON, E. CECILE MARTIN, SEPARATE PROPERTY, FREDDIE JEAN WHEELER, GAIL GUNN, GILMORE RESOURCES, INC., HURT PROPERTIES, INC., JAMES R. HURT, SEPARATE PROPERTY, READ B. JOHNSTON, EOG RESOURCES, INC., OXY Y-1 COMPANY, SABINAL ENERGY LLC, "UNITED STATES OF AMERICA C/O BUREAU OF LAND MANAGEMENT", NM STATE LAND OFFICE, AARON HEIMKE, ANN T TOLLEFSON REV LVG TRUST DTD JUNE 7 2006 ANN TOLLEFSON TRUSTEE, ARD OIL LTD, BARBARA L DUNIGAN LE LIFE ESTATE THOMAS L DUNIGAN JR RMNDRMN, BETH TROWBRIDGE CRAIG, BRITT TROWBRIDGE, CHILDRENS HOSPITAL FOUNDATION, CHRISTOPHER C BYNUM SEP PROP, COLGATE ROYALTIES LP, CONNIE FONG DUNN, COYANOSA ROYALTIES LLC, CRM 2018 LP, DAWN LAFARA-WILLIAMS, DELMAR HUDSON LEWIS IRREV TRS BANK OF AMERICA NA TRUSTEE, EDWARD R HUDSON JR, ENPLAT III LLC, ESTATE OF GWENDOLYN P RUTLEDGE ALEXIS A SCOTT PERSONAL REP, FRANCIS H HUDSON TTEE UTA 7894 LINDYS LIVING TRUST, GENE EDWARD TROWBRIDGE III AKA TREY TROWBRIDGE, HUDSON NEW MEXICO MIN TRUST, JAVELINA PARTNERS, JEANETTE PROBANDT TRUST JEFFREY WILLIAM PROBANDT TTEE, JENNIFER A BYNUM TIGHE SEPARATE PROPERTY, JOE B SCHUTZ, JOHN GERARD FRANKOT JR REV LVG TR DTD 9-29-2014 JOHN GERARD FRANKOT JR TTEE, JOHN HALAGAN, JOHN W GATES LLC, JORIE B LAMB REVOCABLE TRUST JORIE B LAMB TTEE, JOSEPHINE T HUDSON TESTAMENTARY TR FBO J TERRELL ARD FROST BANK TTEE FOR ACCT WE032, JUDITH A WEST, KATHLEEN M BYNUM SEP PROP, LESLIE A MALLET 2014 SEPERATE PROPERTY TRUST LESLIE A MALLET TTEE, LISA HENDRICKS, LORI JANZEN, MARCIA S MAYFIELD REV TRUST MARCIA S MAYFIELD TR, MARGARET M PALM, MARY CURTISS MAYFIELD, NORBERT M MCCA W, OAKLAND SOCIETY FOR PREVENTION OF CRUELTY OF ANIMALS, PATRICIA BOYLE YOUNG, PATRICIA MARR SEP PROP, PENASCO PETROLEUM LLC, ROBERT THOMAS FRANKOT REV LVG TR DTD 10-08-2014 ROBERT THOMAS FRANKOT TTEE, ROBERTA MCCA W, ROLLA R HINKLE III, RONALD L MARCUM & SYLVIA G MARCUM, ROSINA C SCHUTZ, SUDIE MARIE ADAMS, TERMACK LP, THOMAS ALBERT FRANKOT REV LVG TR DTD 11-14-2014 THOMAS ALBERT FRANKOT TTEE, TYLER TROWBRIDGE, WILDHORSE INTEREST LLC, WILLIAM EDWARD STEINMANN JR & PATRICIA ANNE STEINMANN JOINT TENANTS, WINNIE HELEN HAYES, ZORRO PARTNERS LTD, of Devon Energy Production Company, L.P.'s application for approval of a spacing unit and compulsory pooling, Eddy County, New Mexico. The State of New Mexico, through its Oil Conservation Division, hereby gives notice that the Division Examiner will conduct a public hearing at 8:15 a.m. on October 7, 2021, at 1220 S. St. Francis, Santa Fe, New Mexico, 87505. However, under the current COVID-19 Public Health Emergency policies, the hearing will be conducted remotely. For information about remote access and the status of the case, you can visit the Division's website at: <https://www.emnrd.nm.gov/ocd/hearing-info/> or call (505) 476-3441. Devon Energy Production Company, L.P., at 333 W. Sheridan Ave, Oklahoma City, OK 73102, seeks an order from the Division: (1) creating a standard 400-acre, more or less, horizontal spacing and proration unit comprised of the S/2 SW/4 of Section 26 and the S/2 S/2 of Sections 27 and 28, Township 20 South, Range 28 East, NMPM, Eddy County, New Mexico, and (2) pooling all uncommitted mineral interests in the Wolfcamp formation, designated as a wildcat oil pool, underlying said unit. Said horizontal spacing unit is to be dedicated to the Burton Flat 26-28 Fed State Com 624H Well, an oil well, to be horizontally drilled from a surface location in the SE/4 SW/4 (Unit N) of Section 26, to a bottom hole location in the SW/4 SW/4 (Unit M) of Section 28. The location is standard; the completed interval and first take and last take points for the well proposed in the unit meet the Division's statewide setback requirements for horizontal oil wells. Also to be considered will be the cost of drilling and completing the well and the allocation of the costs thereof; actual operating costs and charges for supervision; the designation of the Applicant as Operator of the well and unit; and a 200% charge for the risk involved in drilling and completing the well. The well and lands are located approximately 1.5 miles north of Carlsbad, New Mexico. #4921383, Current Argus, September 23, 2021