
















“Straddle Comm” Unit

Encompasses land both inside and outside an FEU

Green = land inside FEU, Orange = land outside FEU

Sections 26, 27, + 28, T20S, R28E, NMPM, Eddy County, NM

EXHIBIT**1**

	Section 28	Section 27	Section 26	
Case 22185 NW4 of Sec. 26, N2 of Sections 27 & 28				
Case 22186 N2 NW4 of Sec. 26, N2 N2 of Sections 27 & 28				
Case 22187 S2 NW4 of Sec. 26, S2 N2 of Sections 27 & 28				
Case 22188 SW4 of Sec. 26, S2 of Sections 27 & 28				
Case 22189 N2 SW4 of Sec. 26, N2 S2 of Sections 27 & 28				
Case 22190 S2 SW4 of Sec. 26, S2 S2 of Sections 27 & 28	