

**BEFORE THE OIL CONSERVATION DIVISION  
EXAMINER HEARING NOVEMBER 4, 2021**

**CASE No. 22247**

*DOGWOOD FED COM 25 36 20 #112H WELL*

**LEA COUNTY, NEW MEXICO**



Ameredev II, LLC

**STATE OF NEW MEXICO  
ENERGY, MINERALS AND NATURAL RESOURCES DEPARTMENT  
OIL CONSERVATION DIVISION**

**APPLICATION OF AMEREDEV OPERATING, LLC  
FOR COMPULSORY POOLING,  
LEA COUNTY, NEW MEXICO.**

**CASE NO. 22247**

**TABLE OF CONTENTS**


<b>Ameredev Exhibit A –</b>	Compulsory Pooling Application Checklist
<b>Ameredev Exhibit B –</b>	Application of Ameredev Operating, LLC for Compulsory Pooling, Lea County, New Mexico
<b>Ameredev Exhibit C –</b>	Affidavit of Brandon Forteza, Landman
• <b>Ameredev Exhibit C-1 –</b>	C-102
• <b>Ameredev Exhibit C-2 –</b>	Land Plat/Unit Recap
• <b>Ameredev Exhibit C-3 –</b>	Well Proposals/AFE
• <b>Ameredev Exhibit C-4 –</b>	Chronology of Contacts with Non-Joined Working Interests
<b>Ameredev Exhibit D –</b>	Affidavit of Parker Foy, Geologist
• <b>Ameredev Exhibit D-1 –</b>	Project Locator Map
• <b>Ameredev Exhibit D-2 –</b>	Expanded Capitan Reef Map
• <b>Ameredev Exhibit D-3 –</b>	Structure Map
• <b>Ameredev Exhibit D-4 –</b>	Cross Section Map
• <b>Ameredev Exhibit D-5 –</b>	Cross Section
<b>Ameredev Exhibit E –</b>	Notice Affidavit
<b>Ameredev Exhibit F –</b>	Notice of Publication

# COMPULSORY POOLING APPLICATION CHECKLIST (pdf)

## ALL INFORMATION IN THE APPLICATION MUST BE SUPPORTED BY SIGNED AFFIDAVITS

<b>Case: 22247</b>	<b>APPLICANT'S RESPONSE</b>
<b>Date: November 4, 2021</b>	
Applicant	Ameredev Operating, LLC
Designated Operator & OGRID (affiliation if applicable)	<b>372224</b>
Applicant's Counsel:	Holland & Hart LLP
<b>BEFORE THE OIL CONSERVATION DIVISION</b> <b>Santa Fe, New Mexico</b> <b>Exhibit No. A</b> <b>Submitted by: Ameredev Operating, LLC</b> <b>Hearing Date: November 04, 2021</b> <b>Case No. 22247</b>	Application of Ameredev Operating, LLC for Compulsory Pooling, Lea County, New Mexico
Entries of Appearance/Intervenors:	
Well Family	Dogwood Fed Com 25-36-20 well
<b>Formation/Pool</b>	
Formation Name(s) or Vertical Extent:	Wolfcamp
Primary Product (Oil or Gas):	Oil
Pooling this vertical extent:	Wolfcamp formation
Pool Names and Pool Codes:	Jal; Wolfcamp, West Pool (Pool Code 33813)
Well Location Setback Rules:	Statewide horizontal well rules
Spacing Unit Size:	640-acre, more or less
<b>Spacing Unit</b>	
Type (Horizontal/Vertical)	Horizontal
Size (Acres)	640-acre, more or less
Building Blocks:	quarter-quarter sections
Orientation:	North-South
Description: TRS/County	W/2 of Sections 20 and 17, Township 25 South, Range 36 East, N.M.P.M., Lea County, New Mexico
Standard Horizontal Well Spacing Unit (Y/N), If No, describe	Yes
<b>Other Situations</b>	
Depth Severance: Y/N. If yes, description	No
Proximity Tracts: If yes, description	Yes, the completed interval for the Dogwood Fed Com 25-36-20 #112H well will remain within 300' feet from the quarter-quarter line separating the E/2 W/2 from the W/2 W/2 to allow inclusion of this acreage into a standard horizontal spacing unit

Proximity Defining Well: if yes, description	Dogwood Fed Com 25-36-20 #112H well
Applicant's Ownership in Each Tract	EXHIBIT C-2
<b>Well(s)</b>	
Name & API (if assigned), surface and bottom hole location, footages, completion target, orientation, completion status (standard or non-standard)	EXHIBIT C-1
Well #1	<p><b>Dogwood Fed Com 25-36-20 #112H well</b> (API No. 30-025-pending):  SHL: 200' FSL and 1026' FWL (Unit M) of Section 20  BHL: 50' FNL and 1124' FWL (Unit D) of Section 17</p> <p>Completion Target: Wolfcamp  Well Orientation: North to South  Completion Location expected to be: Standard</p>
Horizontal Well First and Last Take Points	EXHIBIT C-1
Completion Target (Formation, TVD and MD)	See above and C-3
<b>AFE Capex and Operating Costs</b>	
Drilling Supervision/Month \$	\$7,000
Production Supervision/Month \$	\$700
Justification for Supervision Costs	Exhibit C
Requested Risk Charge	200%
<b>Notice of Hearing</b>	
Proposed Notice of Hearing	Exhibit B
Proof of Mailed Notice of Hearing (20 days before hearing)	Exhibit E
Proof of Published Notice of Hearing (10 days before hearing)	Exhibit F
<b>Ownership Determination</b>	
Land Ownership Schematic of the Spacing Unit	EXHIBIT C-2
Tract List (including lease numbers and owners)	EXHIBIT C-2
Pooled Parties (including ownership type)	EXHIBIT C-2
Unlocatable Parties to be Pooled	None
Ownership Depth Severance (including percentage above & below)	N/A
<b>Joinder</b>	
Sample Copy of Proposal Letter	EXHIBIT C-3
List of Interest Owners (ie Exhibit A of JOA)	EXHIBIT C-2
Chronology of Contact with Non-Joined Working Interests	EXHIBIT C-4
Overhead Rates In Proposal Letter	EXHIBIT C-3
Cost Estimate to Drill and Complete	EXHIBIT C-3

Cost Estimate to Equip Well	EXHIBIT C-3
Cost Estimate for Production Facilities	EXHIBIT C-3
<b>Geology</b>	
Summary (including special considerations)	Exhibit D
Spacing Unit Schematic	Exhibit D, D-1
Gunbarrel/Lateral Trajectory Schematic	Exhibit D-1
Well Orientation (with rationale)	Exhibit D-1, D-4
Target Formation	Exhibit D-3, D-4, D-5
HSU Cross Section	Exhibit D-4, D-5
Depth Severance Discussion	N/A
<b>Forms, Figures and Tables</b>	
C-102	EXHIBIT C-1
Tracts	EXHIBIT C-2
Summary of Interests, Unit Recapitulation (Tracts)	EXHIBIT C-2
General Location Map (including basin)	Exhibit D-1, D-2
Well Bore Location Map	Exhibit D-3, D-4
Structure Contour Map - Subsea Depth	Exhibit D-3
Cross Section Location Map (including wells)	Exhibit D-4
Cross Section (including Landing Zone)	Exhibit D-5
<b>Additional Information</b>	
<b>CERTIFICATION: I hereby certify that the information provided in this checklist is complete and accurate.</b>	
<b>Printed Name</b> (Attorney or Party Representative):	Kaitlyn A. Luck
<b>Signed Name</b> (Attorney or Party Representative):	
<b>Date:</b>	1-Nov-21

**STATE OF NEW MEXICO  
ENERGY, MINERALS AND NATURAL RESOURCES DEPARTMENT  
OIL CONSERVATION DIVISION**

**APPLICATION OF AMEREDEV  
OPERATING, LLC FOR COMPULSORY  
POOLING, LEA COUNTY, NEW MEXICO.**

**CASE NO. 22247**

**APPLICATION**

Ameredev Operating, LLC (“Ameredev” or “Applicant”) (OGRID No. 372224), through its undersigned attorneys, hereby files this application with the Oil Conservation Division, pursuant to the provisions of NMSA 1978, § 70-2-17, for an order pooling all uncommitted interest in the Wolfcamp formation underlying a standard 640-acre, more or less, horizontal spacing unit comprised of the W/2 of Sections 20 and 17, Township 25 South, Range 36 East, N.M.P.M., Lea County, New Mexico. In support of its application, Ameredev states:

1. Applicant is a working interest owner in the proposed horizontal spacing unit and has the right to drill thereon.
2. Applicant proposes to dedicate the above-referenced spacing unit to the following proposed initial **Dogwood Fed Com 25 36 20 #112H well** to be drilled from a surface hole location in the SW/4 SW/4 (Unit M) of Section 20, to a bottom hole location in the NW/4 NW/4 (Unit D) of Section 17.
3. The completed interval for the well will remain within 300’ feet from the quarter-quarter line separating the E/2 W/2 from the W/2 W/2 to allow inclusion of this acreage into a standard horizontal spacing unit.
4. Applicant has sought and been unable to obtain voluntary agreement for the development of these lands from all the interest owners in the subject spacing unit.

**BEFORE THE OIL CONSERVATION DIVISION  
Santa Fe, New Mexico  
Exhibit No. B  
Submitted by: Ameredev Operating, LLC  
Hearing Date: November 04, 2021  
Case No. 22247**

5. The pooling of interests will avoid the drilling of unnecessary wells, will prevent waste, and will protect correlative rights.

6. In order to permit Applicant to obtain its just and fair share of the oil and gas underlying the subject lands, all uncommitted interests in the horizontal spacing unit should be pooled, and Applicant should be designated the operator of the proposed horizontal wells and spacing unit.

WHEREFORE, Applicant requests that this application be set for hearing before an Examiner of the Oil Conservation Division on November 4, 2021, and, after notice and hearing as required by law, the Division enter an order:

- A. Pooling all uncommitted interests in the horizontal spacing unit;
- B. Designating Applicant as operator of this spacing unit and the horizontal well to be drilled thereon;
- C. Authorizing Applicant to recover its costs of drilling, completing, and equipping the well;
- D. Approving the actual operating charges and costs of supervision while drilling and after completion, together with a provision adjusting the rates pursuant to the COPAS accounting procedures; and
- E. Imposing a 200% charge for the risk assumed by Applicant in drilling and completing the well against any working interest owner who does not voluntarily participate in the drilling of the well.

Respectfully submitted,

HOLLAND & HART LLP

A handwritten signature in blue ink, appearing to read "Michael H. Feldewert", is written over a horizontal line.

By: \_\_\_\_\_

Michael H. Feldewert  
Adam G. Rankin  
Julia Broggi  
Kaitlyn A. Luck  
Post Office Box 2208  
Santa Fe, NM 87504  
505-998-4421  
505-983-6043 Facsimile  
mfeldewert@hollandhart.com  
arankin@hollandhart.com  
jbroggi@hollandhart.com  
kaluck@hollandhart.com

**ATTORNEYS FOR AMEREDEV OPERATING, LLC**



**STATE OF NEW MEXICO  
ENERGY, MINERALS AND NATURAL RESOURCES DEPARTMENT  
OIL CONSERVATION DIVISION**

**APPLICATION OF AMEREDEV OPERATING, LLC  
FOR COMPULSORY POOLING,  
LEA COUNTY, NEW MEXICO.**

**CASE NO. 22247**

**AFFIDAVIT OF BRANDON FORTEZA  
IN SUPPORT OF CASE NO. 22247**

Brandon Forteza, of lawful age and being first duly sworn, declares as follows:

1. My name is Brandon Forteza. I work for Ameredev Operating, LLC (“Ameredev”) as a Landman.
2. I have previously testified before the New Mexico Oil Conservation Division as an expert witness in petroleum land matters. My credentials as a petroleum landman have been accepted by the Division and made a matter of record.
3. I am familiar with the application filed by Ameredev in this case, and I am familiar with the status of the lands in the subject area.
4. None of the uncommitted parties has indicated opposition to this pooling application, and therefore I do not expect any opposition at the hearing.
5. Ameredev is seeking an order pooling all uncommitted interests in the Wolfcamp formation ((Jal; Wolfcamp, West Pool [33813])) underlying a standard 640-acre, more or less, horizontal spacing unit comprised of the W/2 of Sections 20 and 17, Township 25 South, Range 36 East, N.M.P.M., Lea County, New Mexico.
6. Ameredev seeks to dedicate the above horizontal spacing unit to the **Dogwood Fed Com 25 36 20 #112H well** to be drilled from a surface hole location in the SW/4 SW/4 (Unit M) of Section 20, to a bottom hole location in the NW/4 NW/4 (Unit D) of Section 17.

BEFORE THE OIL CONSERVATION DIVISION  
Santa Fe, New Mexico  
Exhibit No. C  
Submitted by: Ameredev Operating, LLC  
Hearing Date: November 04, 2021  
Case No. 22247

7. The completed interval for the well will remain within 300' feet from the quarter-quarter line separating the E/2 W/2 from the W/2 W/2 to allow inclusion of this acreage into a standard horizontal spacing unit.

8. Ameredev has prepared a draft Form C-102 for the proposed well that is attached as **Ameredev Exhibit C-1**.

9. The Pool Code for the proposed well is 33813.

10. There are no depth severances in the Wolfcamp formation.

11. **Ameredev Exhibit C-2** is an exhibit prepared by me that identifies the tracts of land comprising the proposed horizontal spacing unit. This proposed spacing unit includes federal and state land. This exhibit shows the interest owners and the percentage of their interest by tract. A unit recapitulation, showing the percentage of ownership interests in the proposed spacing unit, is also included on the exhibit. Ameredev is seeking to pool the interest owners denoted by an asterisk on the unit recapitulation.

12. Ameredev is seeking to pool unleased mineral interest owners, overriding royalty interests, and working interest owners.

13. Ameredev sent a well proposal letter to the unleased mineral interest owners, and working interest owners. An AFE was included with the well proposal letter. The costs reflected in the AFE are consistent with what other operators have incurred for drilling similar horizontal wells in the area. Copies of the well proposal letter and the AFE are attached as **Ameredev Exhibit C-3**.

14. A chronology of Ameredev's contacts with the working interest owners it is seeking to pool is attached hereto as **Ameredev Exhibit C-4**.

15. Ameredev seeks approval of overhead and administrative costs at \$10,000/month while drilling and \$1,000/month while producing. These costs are consistent with what Ameredev and other operators are charging in this area for these types of wells. Ameredev respectfully requests that these administrative and overhead costs be incorporated into any order entered by the Division in this case.

16. In my opinion, Ameredev has made good faith efforts to reach an agreement with the parties it is seeking to pool. If Ameredev reaches an agreement with the proposed pool parties before the Division enters an order, I will let the Division know that Ameredev is no longer seeking to pool those parties.

17. I provided the law firm of Holland & Hart LLP a list of names and addresses for the uncommitted interest owners shown on Ameredev Exhibit C-2. In compiling these addresses, Ameredev conducted a diligent search of all public records in the county where the proposed wells are located and of phone directories, including computer searches. Notice of this hearing was also provided by publication in the newspaper of general circulation in the county where this well is located.

18. **Ameredev Exhibits C-1 through C-4** were either prepared by me or compiled under my direction and supervision.

FURTHER AFFIANT SAYETH NOT.



BRANDON FORTEZA

STATE OF TEXAS )

COUNTY OF Travis )


SUBSCRIBED and SWORN to before me this 1<sup>st</sup> day of November 2021 by  
Brandon Forteza.



NOTARY PUBLIC

My Commission Expires:

10/2/2023



17650105\_v1



District I  
1625 N. French Dr., Hobbs, NM 88240  
Phone: (575) 393-6161 Fax: (575) 393-0720

District II  
811 S. First St., Artesia, NM 88210  
Phone: (575) 748-1283 Fax: (575) 748-9720

District III  
1000 Rio Brazos Road, Aztec, NM 87410  
Phone: (505) 334-6178 Fax: (505) 334-6170

District IV  
1220 S. St. Francis Dr., Santa Fe, NM 87505  
Phone: (505) 476-3460 Fax: (505) 476-3462

State of New Mexico  
Energy, Minerals & Natural Resources  
Department  
OIL CONSERVATION DIVISION  
1220 South St. Francis Dr.  
Santa Fe, NM 87505

☐ AMENDED REPORT

## WELL LOCATION AND ACREAGE DEDICATION PLAT

<sup>1</sup> API Number <b>30-025-</b>	<sup>2</sup> Pool Code <b>33813</b>	<sup>3</sup> Pool Name <b>Jal; Wolfcamp, West</b>
<sup>4</sup> Property Code	<sup>5</sup> Property Name <b>DOGWOOD FED COM 25 36 20</b>	<sup>6</sup> Well Number <b>112H</b>
<sup>7</sup> GRID No. <b>372224</b>	<sup>8</sup> Operator Name <b>AMEREDEV OPERATING, LLC.</b>	<sup>9</sup> Elevation <b>3057'</b>

<sup>10</sup>Surface Location

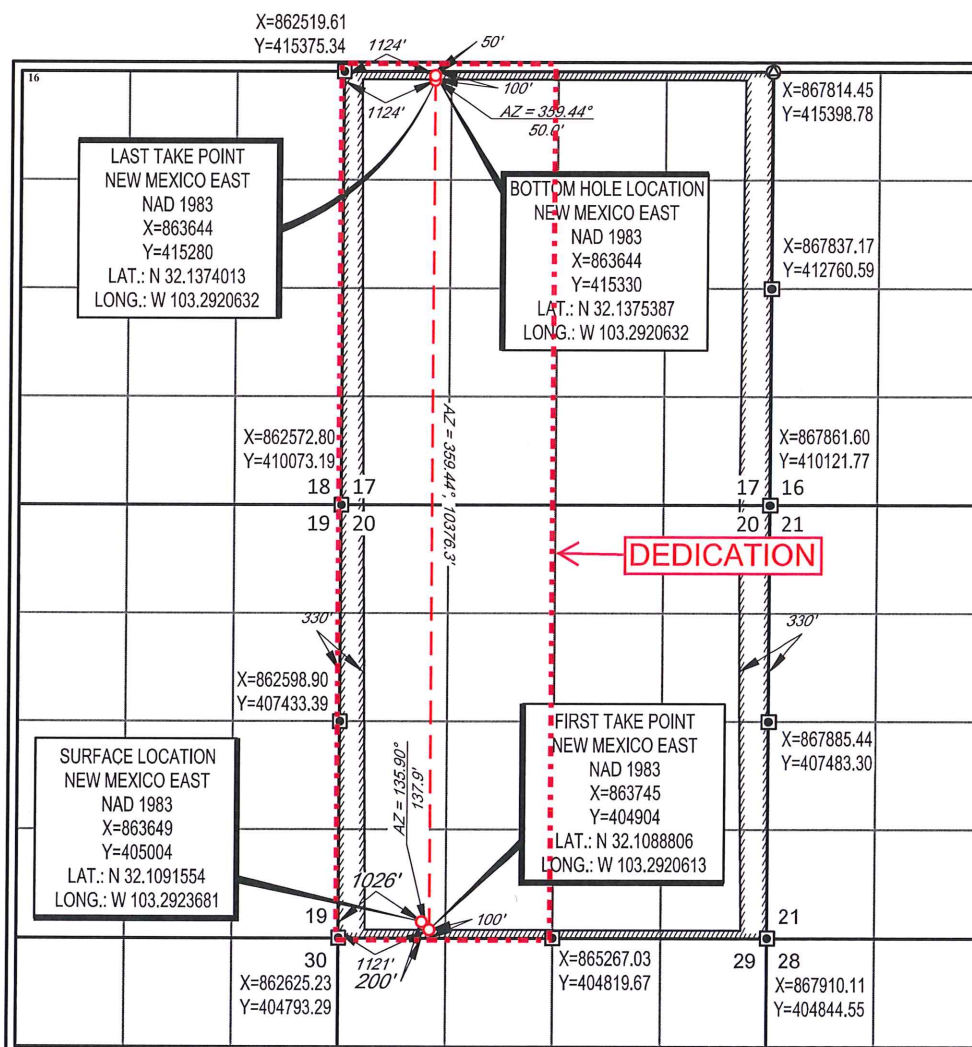
UL or lot no.	Section	Township	Range	Lot Idn	Feet from the	North/South line	Feet from the	East/West line	County
<b>M</b>	<b>20</b>	<b>25-S</b>	<b>36-E</b>	<b>-</b>	<b>200'</b>	<b>SOUTH</b>	<b>1026'</b>	<b>WEST</b>	<b>LEA</b>

<sup>11</sup>Bottom Hole Location If Different From Surface

UL or lot no.	Section	Township	Range	Lot Idn	Feet from the	North/South line	Feet from the	East/West line	County
<b>D</b>	<b>17</b>	<b>25-S</b>	<b>36-E</b>	<b>-</b>	<b>50'</b>	<b>NORTH</b>	<b>1124'</b>	<b>WEST</b>	<b>LEA</b>

<sup>12</sup> Dedicated Acres <b>640</b>	<sup>13</sup> Joint or Infill	<sup>14</sup> Consolidation Code <b>C</b>	<sup>15</sup> Order No.
---	-------------------------------	--	-------------------------

No allowable will be assigned to this completion until all interests have been consolidated or a non-standard unit has been approved by the division.

<sup>17</sup>OPERATOR CERTIFICATION

I hereby certify that the information contained herein is true and complete to the best of my knowledge and belief, and that this organization either owns a working interest or unleased mineral interest in the land including the proposed bottom hole location or has a right to drill this well at this location pursuant to a contract with an owner of such a mineral or working interest, or to a voluntary pooling agreement or a compulsory pooling order heretofore entered by the division.

*Floyd Hammond* 8/2/19  
Signature Date

**Floyd Hammond**

Printed Name

**fhammond@ameredev.com**

E-mail Address

<sup>18</sup>SURVEYOR CERTIFICATION

I hereby certify that the well location shown on this plat was plotted from field notes of actual surveys made by me or under my supervision, and that the same is true to the best of my belief.

06/14/2019  
Date of Survey  
Signature and Seal of Professional Surveyor

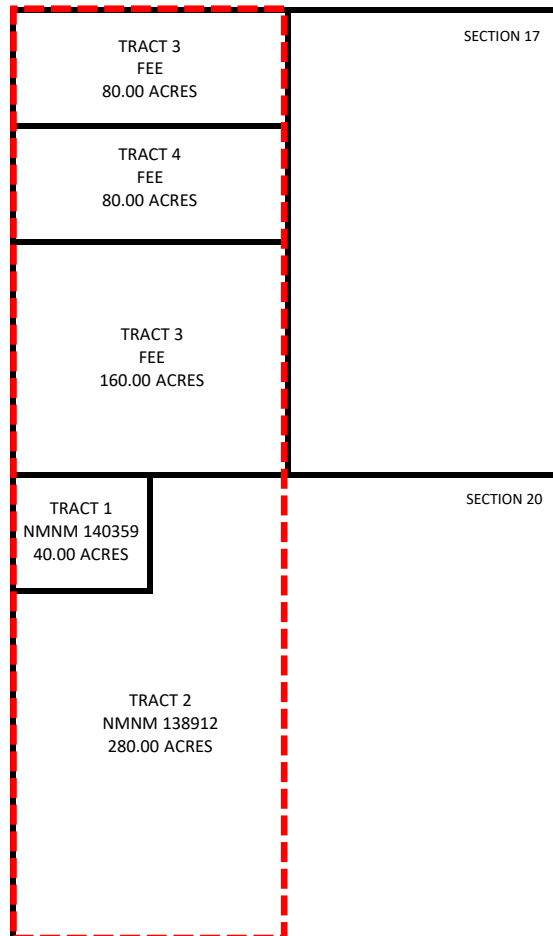
**JOHN TREVOR CARMICHAEL**  
NEW MEXICO  
REGISTERED PROFESSIONAL SURVEYOR  
11401  
Certificate Number

**DOGWOOD FED COM 25-36-20 112H**

T25S-R36E-SECTION 17, W2

T25S-R36E-SECTION 20, W2

LEA COUNTY, NEW MEXICO



BEFORE THE OIL CONSERVATION DIVISION  
Santa Fe, New Mexico  
Exhibit No. C2  
Submitted by: Ameredev Operating, LLC  
Hearing Date: November 04, 2021  
Case No. 22247

**DOGWOOD FED COM 25-36-20 112H**

T25S-R36E-SECTION 17, W2

T25S-R36E-SECTION 20, W2

LEA COUNTY, NEW MEXICO

**TRACT 1: NW4NW4 SECTION 20 T25S-R36E - 40 acres**

Ameredev New Mexico, LLC	100.00000000%
Total	100.00000000%

**TRACT 2: SW4,SW4NW4,E2NW4 SECTION 20 T25S-R36E - 280 acres**

Ameredev New Mexico, LLC	100.00000000%
Total	100.00000000%

**TRACT 3: N2NW4, SW4 SECTION 17 T25S-R36E - 240 acres**

STARBOARD PERMIAN RESOURCES LLC	39.51614000%
MAX PERMIAN, LLC	10.48386000%
ZPZ DELAWARE I, LLC	50.00000000%
Total	100.00000000%

**TRACT 4: S2NW4 Section 17 T25S-R36E - 80 acres**

AARON CHILDRESS	0.00597512%
BARRY SHELDON DOSS	0.00868056%
BERNICE H. SHAW	0.04960317%
BETTY L. AMONTE	0.24801587%
BRENDA BOWERS	0.06200397%
BRENDA KATHERINE ERWIN	0.00868056%
BUFORD BLAKELY "BILL" ORR	0.12400794%
CAROL A. NOONAN	0.01621817%
CAYUGA ROYALTIES, LLC	0.04351505%
CHARLTTE LYNCH	0.27901786%
CLYDE C. SMITH	0.18601190%
CRM 2018, LP	5.37037037%
D.Y. THOMPSON	0.00775050%
DUDLEY M. SMITH	0.01550099%
EDWARD A. BOWERS	0.06200397%
ELLEN BLANFORD	0.06200397%
ESTATE OF CASSIUS L. SMITH, DECEASED	0.27901786%
ESTATE OF DAVID A. LYNCH, DECEASED	0.31001984%
ESTATE OF EDMOND D. SMITH, DECEASED	0.27901786%
ESTATE OF ELINOR U. SHAUGHNESSY, DECEASED	0.57870370%
ESTATE OF JANE CROMARTIE WILLIAMS, DECEASED	0.23251488%
ESTATE OF LILLIAN SMITH WARD, DECEASED	0.12400794%
ESTATE OF RICHARD L. CROMARTIE, JR., DECEASED	0.26351687%
EXILE ROYALTY COMPANY, LLC	0.01621817%

FRANKLIN MOUNTAIN ROYALTY INVESTMENTS, LLC	0.46980822%
HARRY E. SMITH	0.12400794%
HED ENTERPRISES, LP	0.03328993%
HEIR OF T.L. WOOTEN, DECEASED	0.24801587%
HUNTER G. DAVIS	0.00512153%
JAMES G. BEARLY REVOCABLE TRUST	0.57291667%
JAMES L. BOWERS	0.06200397%
JANE L. RULE FAMILY TRUST	0.24801587%
JEFF SMITH	0.00387525%
JOHN A. DITTMER AND VELMA M. DITTMER REVOCABLE TRUST	0.06076389%
JOHN M. FORWALDER	0.32407407%
KASSANDRA DAWN DITTMER	0.00337577%
KATHLEEN A. SMITH	0.00387525%
KEVIN SMITH	0.00387525%
KWF ENTERPRISES, LP	0.03328993%
MARGARET COULS	0.04960317%
MARY ANN PRALL	0.57291667%
MARY C. SMITH	0.06200397%
MARY ELINOR LITTLE FIELD	0.86805556%
MARY FRANCES ORR GIBBS	0.12400794%
MARY MCSPARREN SHAUGHNESSY	0.57870370%
MELISSA SMITH	0.00387525%
MICHAEL A. KULENGUSKI	0.01621817%
MICHELLE LORRAINE ERWIN	0.00868056%
MILDRED J. JEFFERSON	0.04960317%
NATHAN ALLEN DITTMER	0.00337577%
PHILIP JULIAN ERICKSON	0.86805556%
PREVAIL ENERGY LLC	0.02999227%
PRISCILLA JOHNSON GANNICOTT	0.26351687%
QUINTON SMITH	0.04960317%
REBECCA STITT	0.04960317%
RHEINER HOLDINGS, LLC	0.02192269%
RICHARD A. WHITTINGTON	0.00775050%
RICHARD J. SHAUGNESSY, JR.	0.57870370%
ROBERT MARK ABERLY	0.04960317%
ROBERT SMITH	0.04960317%
RONNIE J. HARRELSON	0.04960317%
ST. JOSEPH RESIDENCE, INC.	0.57291667%
STEVEN R. FINE	0.13950893%
SUNTRUST BANK, SUCCESSOR TRUSTEE FOR CHARLOTTE LEFFERS AND SHELBY LEFFERS, R.	25.00000000%
TERRY E. DITTMER ESHELMAN	0.01012731%
THE ARCHIE D. CLARABELLE B. SMITH REVOCABLE TRUST	18.05555556%
VIVIAN JONES	0.04960317%
WALKER ROYALTY, LP	0.04438657%
WILLIAM MICHAEL DITTMER, JR.	0.01012731%
WILLIAM R. HARRELSON	0.04960317%
WOODS FAMILY REVOCABLE TRUST	0.32407407%



STARBAORD PERMIAN RESOURCES LLC	19.57825363%
MAX PERMIAN, LLC	9.08683221%
AMEREDEV NEW MEXICO, LLC	11.89532352%
<b>TOTAL</b>	<b>100.00000000%</b>

**DOGWOOD FED COM 25-36-20 112H**

## UNIT RECAPITULATION

T25S-R36E-SECTION 17, W2

T25S-R36E-SECTION 20, W2

LEA COUNTY, NEW MEXICO

*AARON CHILDRESS	0.00074689%
*BARRY SHELDON DOSS	0.00108507%
*BERNICE H. SHAW	0.00620040%
*BETTY L. AMONTE	0.03100198%
*BRENDA BOWERS	0.00775050%
*BRENDA KATHERINE ERWIN	0.00108507%
*BUFORD BLAKELY "BILL" ORR	0.01550099%
*CAROL A. NOONAN	0.00202727%
*CAYUGA ROYALTIES, LLC	0.00543938%
*CHARLTTE LYNCH	0.03487723%
*CLYDE C. SMITH	0.02325149%
*CRM 2018, LP	0.67129630%
*D.Y. THOMPSON	0.00096881%
*DUDLEY M. SMITH	0.00193762%
*EDWARD A. BOWERS	0.00775050%
*ELLEN BLANFORD	0.00775050%
*ESTATE OF CASSIUS L. SMITH, DECEASED	0.03487723%
*ESTATE OF DAVID A. LYNCH, DECEASED	0.03875248%
*ESTATE OF EDMOND D. SMITH, DECEASED	0.03487723%
*ESTATE OF ELINOR U. SHAUGHNESSY, DECEASED	0.07233796%
*ESTATE OF JANE CROMARTIE WILLIAMS, DECEASED	0.02906436%
*ESTATE OF LILLIAN SMITH WARD, DECEASED	0.01550099%
*ESTATE OF RICHARD L. CROMARTIE, JR., DECEASED	0.03293961%
*EXILE ROYALTY COMPANY, LLC	0.00202727%
*FRANKLIN MOUNTAIN ROYALTY INVESTMENTS, LLC	0.05872603%
*HARRY E. SMITH	0.01550099%
*HED ENTERPRISES, LP	0.00416124%
*HEIR OF T.L. WOOTEN, DECEASED	0.03100198%
*HUNTER G. DAVIS	0.00064019%
*JAMES G. BEARLY REVOCABLE TRUST	0.07161458%
*JAMES L. BOWERS	0.00775050%
*JANE L. RULE FAMILY TRUST	0.03100198%
*JEFF SMITH	0.00048441%
*JOHN A. DITTMER AND VELMA M. DITTMER REVOCABLE TRUST	0.00759549%
*JOHN M. FORWALDER	0.04050926%

*KASSANDRA DAWN DITTMER	0.00042197%
*KATHLEEN A. SMITH	0.00048441%
*KEVIN SMITH	0.00048441%
*KWF ENTERPRISES, LP	0.00416124%
*MARGARET COULS	0.00620040%
*MARY ANN PRALL	0.07161458%
*MARY C. SMITH	0.00775050%
*MARY ELINOR LITTLE FIELD	0.10850694%
*MARY FRANCES ORR GIBBS	0.01550099%
*MARY MCSPARREN SHAUGHNESSY	0.07233796%
*MELISSA SMITH	0.00048441%
*MICHAEL A. KULENGUSKI	0.00202727%
*MICHELLE LORRAINE ERWIN	0.00108507%
*MILDRED J. JEFFERSON	0.00620040%
*NATHAN ALLEN DITTMER	0.00042197%
*PHILIP JULIAN ERICKSON	0.10850694%
*PREVAIL ENERGY LLC	0.00374903%
*PRISCILLA JOHNSON GANNICOTT	0.03293961%
*QUINTON SMITH	0.00620040%
*REBECCA STITT	0.00620040%
*RHEINER HOLDINGS, LLC	0.00274034%
*RICHARD A. WHITTINGTON	0.00096881%
*RICHARD J. SHAUGNESSY, JR.	0.07233796%
*ROBERT MARK ABERLY	0.00620040%
*ROBERT SMITH	0.00620040%
*RONNIE J. HARRELSON	0.00620040%
*ST. JOSEPH RESIDENCE, INC.	0.07161458%
*STEVEN R. FINE	0.01743862%
*SUNTRUST BANK, SUCCESSOR TRUSTEE FOR CHARLOTTE LEFFERS AND SHELBY LEFFERS, R.	3.12500000%
*TERRY E. DITTMER ESHELMAN	0.00126591%
*THE ARCHIE D. CLARABELLE B. SMITH REVOCABLE TRUST	2.25694444%
*VIVIAN JONES	0.00620040%
*WALKER ROYALTY, LP	0.00554832%
*WILLIAM MICHAEL DITTMER, JR.	0.00126591%
*WILLIAM R. HARRELSON	0.00620040%
*WOODS FAMILY REVOCABLE TRUST	0.04050926%
*STARBAORD PERMIAN RESOURCES LLC	17.26583420%
*MAX PERMIAN, LLC	5.06730153%
*ZPZ DELAWARE I, LLC	18.75000000%
AMEREDEV NEW MEXICO, LLC	51.48691544%
<b>TOTAL</b>	<b>100.00000000%</b>

Ameredev II, LLC  
2901 Via Fortuna, Suite 600  
Austin, Texas 78746



September 17, 2021

*VIA Certified Mail*

AARON CHILDRESS  
3821 GULF AVENUE  
MIDLAND, TX 79707

RE: Dogwood Fed Com 25-36-20 112H Well Proposal  
Township 25 South, Range 36 East, N.M.P.M., Lea County, New Mexico

Dear Owner:

Ameredev Operating, LLC ("Ameredev"), as Operator, hereby proposes to commence to drill and complete the following well (the "Well")

Dogwood Fed Com 25-36-20 112H Well Proposal  
Township 25 South, Range 36 East, N.M.P.M., Lea County, New Mexico  
SHL: 200' FSL & 1,023' FWL Section 20; BHL: 50' FNL & 1,040' FWL Section 17  
Formation: Wolfcamp  
MD: 22,356' TVD: 11,536'

Ameredev's records indicate AARON CHILDRESS ("CHILDRESS") owns a 0.00000747 working interest in the Well, and CHILDRESS's estimated costs associated with the Operation are approximately \$ 88.11, as shown in the included AFE.

In addition, Ameredev proposes the Operation to be governed by the terms of the 2015 Horizontal AAPL Form 610 Operating Agreement ("OA") with the following terms:

- Contract Area consisting of 640.00 acres, more or less, out of Township 25 South, Range 36 East, Section 17 and Section 20: W2, with Ameredev listed as the Operator ("Contract Area")
- 100%/300%/300% non-consent risk penalties
- \$7,000/\$700 drilling and producing overhead rates

Ameredev looks forward to working with CHILDRESS on this matter. Please feel free to contact me at the information provided below with any questions. Please be advised that Ameredev may file for compulsory pooling in the near future, as such please indicate your election below and return to bforteza@ameredev.com at your earliest convenience.

Sincerely,

A handwritten signature in blue ink, appearing to read "Brandon Forteza".

Brandon Forteza  
737-300-4721

BEFORE THE OIL CONSERVATION DIVISION  
Santa Fe, New Mexico  
Exhibit No. C3  
Submitted by: Ameredev Operating, LLC  
Hearing Date: November 04, 2021  
Case No. 22247

**Election Ballot for the Dogwood Fed Com 25-36-20 112H Well Proposal (AFE# 2021-088)**

\_\_\_\_\_ AARON CHILDRESS elects to participate in the proposed Operation by paying its proportionate share of the costs outlined in the AFE 2021-088.

\_\_\_\_\_ AARON CHILDRESS elects to not participate in the proposed Operation.

**AARON CHILDRESS**

\_\_\_\_\_

By:

Its:



<b>Company Entity</b>	<b>Date Prepared</b>
Ameredev Operating, LLC	August 25, 2021

AFE Type	Project	Field Name	Cost Center	AFE No.
Capital	Dogwood Fed Com 25-36-20 112H	Delaware	40281	2021-088

Location	County	State	Well Type
SHL: Sec. 20 25S-36E 200'FSL & 1026'FWL BHL: Sec. 17 25S-36E 50'FNL & 1040'FWL	Lea	NM	<i>Oil</i> <i>Expl</i> <i>Gas</i> <i>Prod</i>

Estimate Type	Start Date	Completion Date	Formation	MD
<i>Original</i> <i>Revised</i> <i>Supplemental</i>	October 30, 2021	December 21, 2021	Wolfcamp A	22,356' TVD 11,536'

Project Description
Drill and Complete 2 Mile Wolfcamp A Lateral and Tie In to Fire Thorn Central Tank Battery.

<b>Total Cost</b>	<b>\$11,796,402.45</b>
-------------------	------------------------

Comments on Associated Costs
Water disposal not included.

Comments on AFE
The above costs are estimates only and anticipate trouble free operations without any foreseeable change in plans. The actual costs may exceed the estimated costs without affecting the authorization for expenditure herein granted. By approval of this AFE, the working interest owner agrees to pay its proportionate share of actual legal, curative, regulatory, and well costs under term of the joint operating agreement, regulatory order, or other applicable agreement covering this well.

Well Control Insurance
Unless otherwise indicated below, you, as a non-operating working interest owner, agree to be covered by Operator's well control insurance procured by Operator so long as Operator conducts operations hereunder and to pay your prorated share of the premiums therefore. If you elect to purchase your own well control insurance, you must provide a certificate of such insurance acceptable to Operator, as to form and limits, at the time this AFE is returned, if available, but in no event later than commencement of drilling operations. You agree that failure to provide the certificate of insurance, as provided herein, will result in your being covered by insurance procured by Operator.
<input type="checkbox"/> I elect to purchase my own well control insurance policy.
Well control insurance procured by Operator, provides, among other terms, for \$20,000,000 (100% W.I.) of Combined Single Limit coverage for well control and related redrilling and clean-up/pollution expense covering drilling (through completion) with a \$250,000 (100% W.I.) retention.

Marketing Election
Ameredev sells its gas under arm's-length contracts with third party purchasers. Such contracts may include fees. In addition, penalties may be incurred for insufficient volumes delivered over time. Should you choose to market your share of gas with Ameredev, you will be subject to all of the terms of such contracts. Upon written request to Ameredev, we will share with you the terms and conditions pursuant to which gas will be sold.
<input type="checkbox"/> I elect to take my gas in kind.
<input type="checkbox"/> I elect to market my gas with Ameredev pursuant to the terms and conditions of its contracts.

Joint Interest Approval		
Company	Approved By	Date



## Single Well Project

Dogwood Fed Com 25-36-20 112H Delaware

Intangibles	Code	Dry Hole Cost	After Casing Point Cost	Total Cost
MISC PREPARATION COSTS	0.004	\$ 115,301.00	\$ 20,000.00	\$ 135,301.00
EASEMENT, ROW, AND ACQUISITION	0.006	\$ 120,000.00	\$ 42,500.00	\$ 162,500.00
ROAD / LOCATION PREP / RESTORATION	0.008	\$ 10,001.00	\$ 104,500.00	\$ 114,501.00
DRILLING RIG	0.010	\$ 652,800.00	\$ -	\$ 652,800.00
COIL TUBING	0.012	\$ -	\$ 260,400.00	\$ 260,400.00
FUEL	0.016	\$ 133,017.86	\$ 2,250.00	\$ 135,267.86
TRAILER, CAMP, AND CATERING	0.018	\$ 16,800.00	\$ 10,500.00	\$ 27,300.00
WATER & SEPTIC	0.020	\$ 26,000.00	\$ 28,060.95	\$ 54,060.95
SURFACE RENTALS	0.024	\$ 64,065.00	\$ 18,425.00	\$ 82,490.00
DRILL BITS	0.028	\$ 165,930.00	\$ 2,800.00	\$ 168,730.00
DOWNHOLE RENTALS	0.030	\$ 36,050.00	\$ 450.00	\$ 36,500.00
DIRECTIONAL DRILLING	0.032	\$ 252,101.60	\$ -	\$ 252,101.60
COMPOSITE PLUGS	0.034	\$ -	\$ 56,800.00	\$ 56,800.00
TUBING & BHA INSPECT & REPAIR	0.042	\$ 12,915.68	\$ -	\$ 12,915.68
RENTAL TUBING	0.046	\$ 79,783.00	\$ -	\$ 79,783.00
WELL CONTROL EQUIP / SERVICES	0.048	\$ 115,860.00	\$ 75,800.00	\$ 191,660.00
PUMP TRUCK / PRESSURE TESTING	0.054	\$ -	\$ 8,500.00	\$ 8,500.00
MUD, ADDITIVES, AND CHEMICALS	0.060	\$ 326,505.00	\$ 341,258.00	\$ 667,763.00
FRAC PUMPING CHARGES	0.061	\$ -	\$ 3,240,000.00	\$ 3,240,000.00
WATER RIGHTS / TRANSFER / STORAGE	0.062	\$ 25,000.00	\$ 564,050.00	\$ 589,050.00
SOLIDS CONTROL EQUIP / SERVICES	0.066	\$ 93,535.00	\$ -	\$ 93,535.00
MUD / FLUIDS DISPOSAL CHARGES	0.068	\$ 200,000.00	\$ 23,800.00	\$ 223,800.00
CASING CREWS	0.070	\$ 37,350.00	\$ -	\$ 37,350.00
CEMENTING	0.072	\$ 241,500.00	\$ -	\$ 241,500.00
CASING / LINER / FLOAT EQUIPMENT	0.074	\$ 58,000.00	\$ -	\$ 58,000.00
MOBILIZE & DEMOBILIZE	0.086	\$ 206,600.00	\$ -	\$ 206,600.00
SUPERVISION / CONTRACT	0.094	\$ 169,200.00	\$ 81,150.00	\$ 250,350.00
CONTRACT ROUSTABOUT	0.103	\$ -	\$ 40,080.00	\$ 40,080.00
CONTRACT LANDWORK / SURVEY	0.114	\$ -	\$ 10,000.00	\$ 10,000.00
REGULTRY / ENVIRON CONSULTANT	0.122	\$ 11,000.00	\$ 5,000.00	\$ 16,000.00
SAFETY AND EMERGENCY RESPONSE	0.124	\$ 3,200.00	\$ 56,676.58	\$ 59,876.58
GEOLOGY	0.186	\$ -	\$ -	\$ -
FLOW TESTING / EQUIP	0.194	\$ -	\$ 42,550.00	\$ 42,550.00
MUD LOGGING	0.198	\$ 30,000.00	\$ -	\$ 30,000.00
WIRELINE / PERF / PUMPDOWN COSTS	0.200	\$ 6,000.00	\$ 430,700.00	\$ 436,700.00
SECONDARY CONTAINMENT	0.254	\$ -	\$ 20,000.00	\$ 20,000.00
FACILITY ELECTRIC & AUTOMATION	0.258	\$ -	\$ 55,000.00	\$ 55,000.00
Contingency	5.00%	\$ 161,025.76	\$ 286,500.03	\$ 447,525.78
Tax	6.25%	\$ 201,282.20	\$ 358,125.03	\$ 559,407.23
<b>Total Intangible Cost</b>		\$ 3,582,823.10	\$ 6,374,625.59	\$ 9,957,448.69
Tangibles - Well Equipment		Dry Hole Cost	After Casing Point Cost	Total Cost
PIPELINE MECH MATERIALS / EQUIP	0.134	\$ -	\$ -	\$ -
FACILITY MECH MATERIALS / EQUIP	0.136	\$ -	\$ -	\$ -
DRIVE PIPE	0.204	\$ -	\$ -	\$ -
CONDUCTOR PIPE	0.206	\$ 4,800.00	\$ -	\$ 4,800.00
WATER STRING	0.208	\$ -	\$ -	\$ -
SURFACE CASING	0.210	\$ 71,050.00	\$ -	\$ 71,050.00
INTERMEDIATE CASING	0.212	\$ 330,360.00	\$ -	\$ 330,360.00
REMEDIAL CASING	0.213	\$ -	\$ -	\$ -
DRILLING LINER	0.214	\$ -	\$ -	\$ -
PRODUCTION CASING	0.216	\$ 632,700.00	\$ -	\$ 632,700.00
TUBING	0.217	\$ -	\$ 69,000.00	\$ 69,000.00
WELLHEAD / TREE / CHOKES	0.218	\$ 166,782.15	\$ 90,000.00	\$ 256,782.15
DRILLING LINER HANGER	0.220	\$ -	\$ -	\$ -
ISOLATION PACKER	0.222	\$ -	\$ 12,000.00	\$ 12,000.00
PUMPING UNIT, ENGINE	0.232	\$ -	\$ -	\$ -
SURFACE LIFT EQUIP	0.233	\$ -	\$ -	\$ -
DOWNHOLE LIFT EQUIPMENT	0.234	\$ -	\$ 8,500.00	\$ 8,500.00
TANK BATT / PROCESS EQUIP / MAINT	0.236	\$ -	\$ -	\$ -

Tangibles - Lease Equipment		Dry Hole Cost		After Casing Point Cost	Total Cost
LINE PIPE	0.238	\$	-	\$ -	\$ -
POWERLINES & SUBSTATION	0.242	\$	-	\$ 45,000.00	\$ 45,000.00
TANKS, TANKS STEPS, STAIRS	0.244	\$	-	\$ -	\$ -
BATTERY (HEATER TREATERS)	0.246	\$	-	\$ -	\$ -
BATTERY (SEPARATOR)	0.248	\$	-	\$ 75,000.00	\$ 75,000.00
BATTERY (GAS TREATING EQUIP)	0.250	\$	-	\$ -	\$ -
BATTERY (MISC EQUIP)	0.252	\$	-	\$ -	\$ -
FLOW LINE (PIPE WH TO FACILITY)	0.266	\$	-	\$ 62,100.00	\$ 62,100.00
PIPELINE TO SALES	0.270	\$	-	\$ -	\$ -
METERS AND METERING EQUIPMENT	0.274	\$	-	\$ 45,700.00	\$ 45,700.00
VALVES, FITTINGS, PROD INSTRUM	0.282	\$	-	\$ 40,000.00	\$ 40,000.00
BUILDINGS	0.310	\$	-	\$ -	\$ -
Contingency	5.00%	\$	60,284.61	\$ 22,365.00	\$ 82,649.61
Tax	6.25%	\$	75,355.76	\$ 27,956.25	\$ 103,312.01
<b>Total Tangible Cost</b>		\$	1,341,332.52	\$ 497,621.25	\$ 1,838,953.77
<b>TOTAL</b>		\$	4,924,155.61	\$ 6,872,246.84	\$ 11,796,402.45

Owner	ADDRESS	CITY	STATE	ZIP	TYPE	FIRST ATTEMPT	SECOND ATTEMPT
AARON CHILDRESS	3821 GULF AVENUE	MIDLAND	TX	79707	UNLEASED	9/17/2021	10/25/2021
BARRY SHELDON DOSS	59 County Road 155	Houlka	MS	38850	UNLEASED	9/17/2021	10/25/2021
BERNICE H. SHAW	3945 Foxford Place	Charlotte	NC	28215	UNLEASED	9/17/2021	10/25/2021
BETTY L. AMONTE	4832 St. Andrews Ave.	Leesburg	FL	34748	UNLEASED	9/17/2021	10/25/2021
BRENDA BOWERS	214 Ruth Road	Nogal	NM	88341	UNLEASED	9/17/2021	10/25/2021
BRENDA KATHERINE ERWIN	430 Mitchell Rd.	Greenfield	TN	38230	UNLEASED	9/17/2021	10/25/2021
BUFORD BLAKELY "BILL" ORR	413 Ramblin Rose Way	Moore	SC	29369	UNLEASED	9/17/2021	10/25/2021
CAROL A. NOONAN	285 N Dogwood Trail	Kitty Hawk	NC	27949	UNLEASED	9/17/2021	10/25/2021
CAYUGA ROYALTIES, LLC	PO BOX 650711	Houston	TX	77254	UNLEASED	9/17/2021	10/25/2021
CHARLOTTE LYNCH	3312 Linda Lane	Canyon	TX	79015	UNLEASED	9/17/2021	10/25/2021
CLYDE C. SMITH	335 Chelsea Circle NE	Atlanta	GA	30307	UNLEASED	9/17/2021	10/25/2021
CRM 2018, LP	PO BOX 51933	Midland	TX	79710	UNLEASED	9/17/2021	10/25/2021
D.Y. THOMPSON	655 SW Port Malabar Blvd, 102	Palm Bay	FL	32905	UNLEASED	9/17/2021	10/25/2021
DUDLEY M. SMITH	115 Waller Ave.	Lexington	KY	28448	UNLEASED	9/17/2021	10/25/2021
EDWARD A. BOWERS	4405 Bradley Ln.	Arlington	TX	76107	UNLEASED	9/17/2021	10/25/2021
ELLEN BLANFORD	4335 Bradley Ln.	Arlington	TX	76107	UNLEASED	9/17/2021	10/25/2021
ESTATE OF CASSIUS L. SMITH, DECEASED	14208 N 21st St.	Pheonix	AZ	85022	UNLEASED	9/17/2021	10/25/2021
ESTATE OF DAVID A. LYNCH, DECEASED	3312 Linda Lane	Canyon	TX	79015	UNLEASED	9/17/2021	10/25/2021
ESTATE OF EDMOND D. SMITH, DECEASED	2029 Bills Dr.	Jacksonville	FL	32210	UNLEASED	9/17/2021	10/25/2021
ESTATE OF ELINOR U. SHAUGHNESSY, DECEASED	5927 Morningside Avenue	DALLAS	TX	75206	UNLEASED	9/17/2021	10/25/2021
ESTATE OF JANE CROMARTIE WILLIAMS, DECEASED	16 Cordova St.	Augustine	FL	32084	UNLEASED	9/17/2021	10/25/2021
ESTATE OF LILLIAN SMITH WARD, DECEASED	9113 Storrington Way	Raleigh	NC	27615	UNLEASED	9/17/2021	10/25/2021
ESTATE OF RICHARD L. CROMARTIE, JR., DECEASED	155 Ocean Lane Dr., Apt 509	Key Biscayne	FL	33149	UNLEASED	9/17/2021	10/25/2021
EXILE ROYALTY COMPANY, LLC	515 HOUSTON STREET, SUITE 631	FORT WORTH	TX	76102	UNLEASED	9/17/2021	10/25/2021
FRANKLIN MOUNTAIN ROYALTY INVESTMENTS, LLC	44 COOK STREET, SUITE 1000	DENVER	CO	80206	UNLEASED	9/17/2021	10/25/2021
HARRY E. SMITH	115 Waller Ave.	Lexington	KY	40503	UNLEASED	9/17/2021	10/25/2021
HED ENTERPRISES, LP	4925 GREENVILLE AVE., SUITE 500	DALLAS	TX	75206	UNLEASED	9/17/2021	10/25/2021
HEIR OF T.L. WOOTEN, DECEASED	938 Chester Circle Dr.	Fayetteville	NC	28303	UNLEASED	9/17/2021	10/25/2021
HUNTER G. DAVIS	5005 HEATHER ROAD	MIDLAND	TX	79705	UNLEASED	9/17/2021	10/25/2021
JAMES H. BEARLY REVOCABLE TRUST (addressed to Carol Bearly Cleveland, Trustee see deed 2123-162)	104302 S Ridgewood Dr.	Meeker	OK	74855	UNLEASED	9/17/2021	10/25/2021
JAMES L. BOWERS	631 N. Central Avenue	Chicago	IL	60644	UNLEASED	9/17/2021	10/25/2021
JANE L. RULE FAMILY TRUST	5816 S 67th E Ave.	Tulsa	OK	74145	UNLEASED	9/17/2021	10/25/2021
JEFF SMITH	7606 Spraymist Ct	Wilmington	NC	28409	UNLEASED	9/17/2021	10/25/2021
JOHN M. FORWALDER	212 S. 2nd St.	Sterling	KS	67579	UNLEASED	9/17/2021	10/25/2021
KASSANDRA DAWN DITTMER	464 S 150 E	Ivins	UT	84738	UNLEASED	9/17/2021	10/25/2021
KATHLEEN A. SMITH	1118 Old Westminister Pike	Westminister	MD	21157	UNLEASED	9/17/2021	10/25/2021
KEVIN SMITH	1640 Timber Edge Dr.	Deland	FL	32724	UNLEASED	9/17/2021	10/25/2021
KWF ENTERPRISES, LP	4925 GREENVILLE AVE., SUITE 500	DALLAS	TX	75206	UNLEASED	9/17/2021	10/25/2021
MARGARET COULS	6902 Marbach Rd., Apt 206	San Antonio	TX	78227	UNLEASED	9/17/2021	10/25/2021
MARY ANN PRALL	904 S. ERIE AVE	Tulsa	OK	74112	UNLEASED	9/17/2021	10/25/2021
MARY C. SMITH	355 Chelsea Circle	Atlanta	GA	30307	UNLEASED	9/17/2021	10/25/2021
MARY ELINOR LITTLE FIELD	3645 S. Atlanta Place	Tulsa	OK	74105	UNLEASED	9/17/2021	10/25/2021
MARY FRANCES ORR GIBBS	6314 Gill Creek Rd.	Columbia	SC	29206	UNLEASED	9/17/2021	10/25/2021
MARY MCSPARREN SHAUGHNESSY	3912 S Trenton Ave.	Tulsa	OK	74105	UNLEASED	9/17/2021	10/25/2021
MAX PERMIAN, LLC	PO BOX 9287	SALT LAKE CITY	UT	84109	LESSEE	9/17/2021	10/25/2021
MELISSA SMITH	510 Argonne Rd.	Southport	NC	28461	UNLEASED	9/17/2021	10/25/2021
MICHAEL A. KULENGUSKI	279 JONES MOUNTAIN ROAD	MADISON	VA	22727	UNLEASED	9/17/2021	10/25/2021
MICHELLE LORRAINE ERWIN	2620 COUNTY ROAD 224	WATER VALLEY	MS	38965	UNLEASED	9/17/2021	10/25/2021
MILDRED J. JEFFERSON	8618 Holiday Dr.	Charlotte	NC	28215	UNLEASED	9/17/2021	10/25/2021
NATHAN ALLEN DITTMER	4601 Highway 91	Cedar City	UT	84721	UNLEASED	9/17/2021	10/25/2021
PHILIP JULIAN ERICKSON	303 Northern Blvd.	St. James	NY	11780	UNLEASED	9/17/2021	10/25/2021
PREVAIL ENERGY LLC	521 Dexter St.	Denver	CO	80220	UNLEASED	9/17/2021	10/25/2021
PRISCILLA JOHNSON GANNICOTT	PO Box 39	Evergreen	VA	23939	UNLEASED	9/17/2021	10/25/2021

BEFORE THE OIL CONSERVATION DIVISION

Santa Fe, New Mexico

Exhibit No. C4

Submitted by: Ameredev Operating, LLC

Hearing Date: November 04, 2021

Case No. 22247



QUINTON SMITH	301 Lee St.	Oldsmar	FL	34677	UNLEASED	9/17/2021	10/25/2021
REBECCA STITT	3415 Merlin Dr	Clearwater	FL	33761	UNLEASED	9/17/2021	10/25/2021
RHEINER HOLDINGS, LLC	PO BOX 980552	Houston	TX	77098	UNLEASED	9/17/2021	10/25/2021
RICHARD A. WHITTINGTON	1690 S Washington St.	Denver	CO	80210	UNLEASED	9/17/2021	10/25/2021
RICHARD J. SHAUGNESSY, JR.	2611 S Trenton	Tulsa	OK	74114	UNLEASED	9/17/2021	10/25/2021
ROBERT MARK ABERLY	10524 Connell Road	Charlotte	NC	28227	UNLEASED	9/17/2021	10/25/2021
ROBERT SMITH	7335 Malaga Ave.	New Port Richey	FL	34653	UNLEASED	9/17/2021	10/25/2021
RONNIE J. HARRELSON	5243 Wilbleton Court	Charlotte	NC	28226	UNLEASED	9/17/2021	10/25/2021
ST. JOSEPH RESIDENCE, INC.	330 West Pembroke Ave.	Dallas	TX	75208	UNLEASED	9/17/2021	10/25/2021
STARBOARD PERMIAN RESOURCES LLC	4128 Bryn Mawr Dr	DALLAS	TX	75225	LESSEE	9/17/2021	10/25/2021
STEVEN R. FINE	3201 Robert Dr.	Richardson	TX	75082	UNLEASED	9/17/2021	10/25/2021
SUNTRUST BANK, SUCCESSOR TRUSTEE FOR CHARLOTTE LEFFERS AND SHELBY LEFFERS, R.	PO BOX 85144	Richmond	VA	23285	UNLEASED	9/17/2021	10/25/2021
TERRY E. DITTMER ESHELMAN	1081 LIBERY AVE	FALLON	NV	89406	UNLEASED	9/17/2021	10/25/2021
THE ARCHIE D. CLARABELLE B. SMITH REVOCABLE TRUST	713 Vista Verde Way	Bakersfield	CA	93309	UNLEASED	9/17/2021	10/25/2021
VIVIAN JONES	2086 Old Train Road	Deltona	FL	32738	UNLEASED	9/17/2021	10/25/2021
WALKER ROYALTY, LP	4925 GREENVILLE AVE., SUITE 500	DALLAS	TX	75206	UNLEASED	9/17/2021	10/25/2021
WILLIAM MICHAEL DITTMER, JR.	3169 N. Redwood Rd.	Walkerton	IN	46574	UNLEASED	9/17/2021	10/25/2021
WILLIAM R. HARRELSON	1304 Garden Vista Drive	Stallings	NC	28104	UNLEASED	9/17/2021	10/25/2021
WOODS FAMILY REVOCABLE TRUST	25919 S 605 Road	Grove	OK	74344	UNLEASED	9/17/2021	10/25/2021
ZPZ DELAWARE I LLC	2000 Post Oak Blvd, Suite 100	Houston	TX	77056	UNLEASED	9/17/2021	10/25/2021

STATE OF NEW MEXICO  
ENERGY, MINERALS AND NATURAL RESOURCES DEPARTMENT  
OIL CONSERVATION DIVISION

APPLICATION OF AMEREDEV OPERATING, LLC  
FOR COMPULSORY POOLING,  
LEA COUNTY, NEW MEXICO.

CASE NO. 22247

**AFFIDAVIT OF PARKER FOY**  
**IN SUPPORT OF CASE NO. 22247**

Parker Foy, of lawful age and being first duly sworn, declares as follows:

1. My name is Parker Foy. I work for Ameredev Operating, LLC as a Geologist.
2. I have previously testified before the New Mexico Oil Conservation Division as an expert witness in petroleum geology. My credentials as a petroleum geologist have been accepted by the Division and made a matter of record.
3. I am familiar with the application filed by Ameredev in this case, and I have conducted a geologic study of the lands in the subject areas.
4. In this case, Ameredev is targeting the Wolfcamp formation.
5. **Ameredev Exhibit D-1** is a locator map. It shows Ameredev's acreage in yellow and the path of the proposed wellbore for the proposed **Dogwood Fed Com 25 36 20 #112H well** with the surface hole and bottom hole locations. Nearby producing wells in the Wolfcamp are also marked.
6. **Ameredev Exhibits D-2** shows the location of the proposed well in relation to the larger Capital Reef Complex.
7. **Ameredev Exhibit D-3** is a subsea structure map that I prepared for the top of the Wolfcamp formation. The contour interval is 50 feet. The structure map shows the Wolfcamp

dipping gently to the southwest. The structure appears consistent across the proposed wellbore path. I do not observe any faulting, pinchouts, or other geologic impediments to horizontal drilling.

8. **Ameredev Exhibit D-4** is a map showing the location of the wells used to create the stratigraphic cross-section in the next exhibit. These three wells from A to A' are representative of the geology in the area.

9. **Ameredev Exhibit D-5** is a stratigraphic cross-section that I prepared displaying open-hole logs run over the Wolfcamp from three representative wells denoted from A to A'. For each well in the cross-section, the exhibit shows the following logs: gamma ray, resistivity, and porosity. The proposed target interval is labeled and marked. The logs in the cross-section demonstrate that the targeted interval, within the Wolfcamp, is consistent in thickness, across the entire proposed spacing unit.

10. Based on my geologic study of the area, I have not identified any geologic impediments to drilling horizontal wells in the area.

11. In my opinion, each tract comprising the proposed spacing unit will be productive and contribute more-or-less equally to production from the wellbore.

12. In my opinion, the granting of Ameredev's application in this case will be in the best interest of conservation, the prevention of waste, and protection of correlative rights.

13. **Ameredev Exhibits D-1 through D-5** were either prepared by me or compiled under my direction and supervision.

FURTHER AFFIANT SAYETH NOT.

  
\_\_\_\_\_  
PARKER FOY


STATE OF TEXAS                    )  
  )  
COUNTY OF TRAVIS            )

SUBSCRIBED and SWORN to before me this 1<sup>st</sup> day of November 2021 by  
Parker Foy.

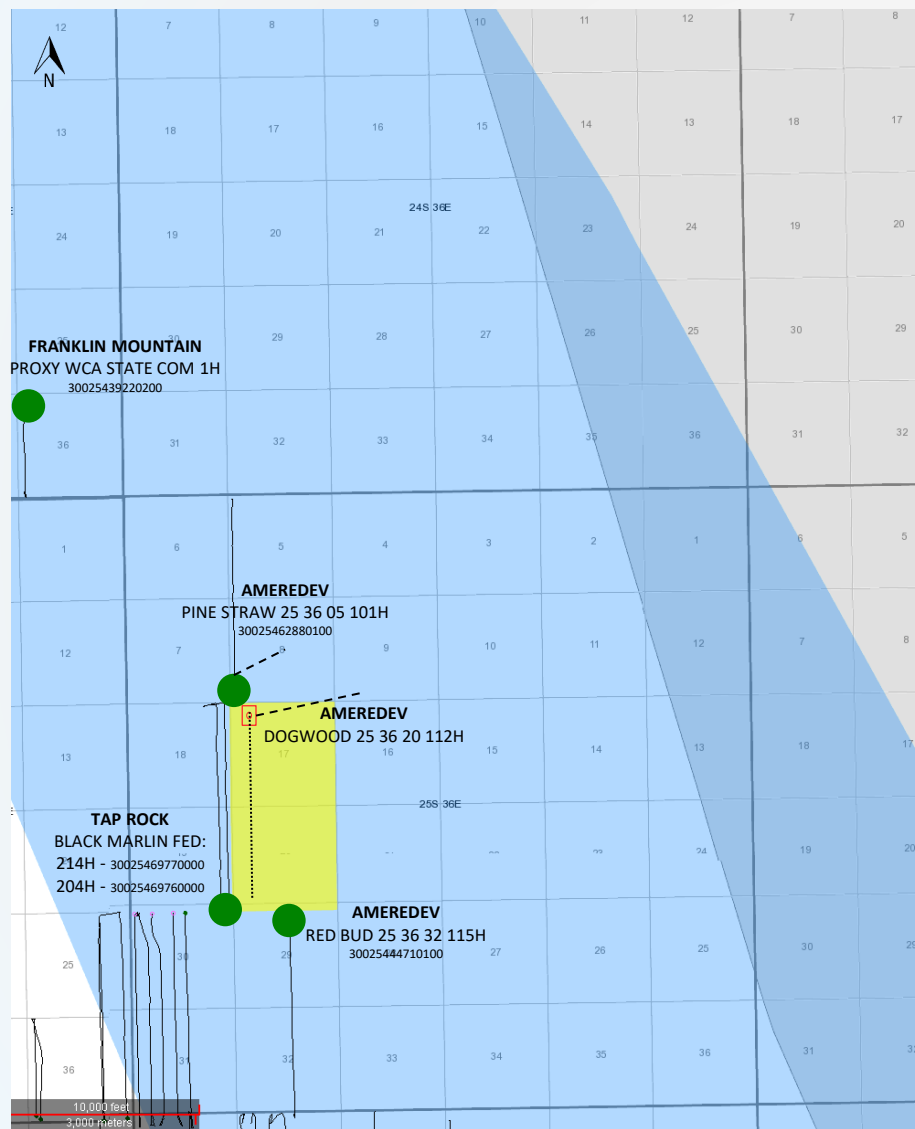
  
\_\_\_\_\_  
NOTARY PUBLIC

My Commission Expires:

10/2/23



# Wolfcamp Pool – Capitan Reef Complex




## Map Legend

BHL SHL




Ameredev WFMP Horizontal Locations



Producing WFMP Wells



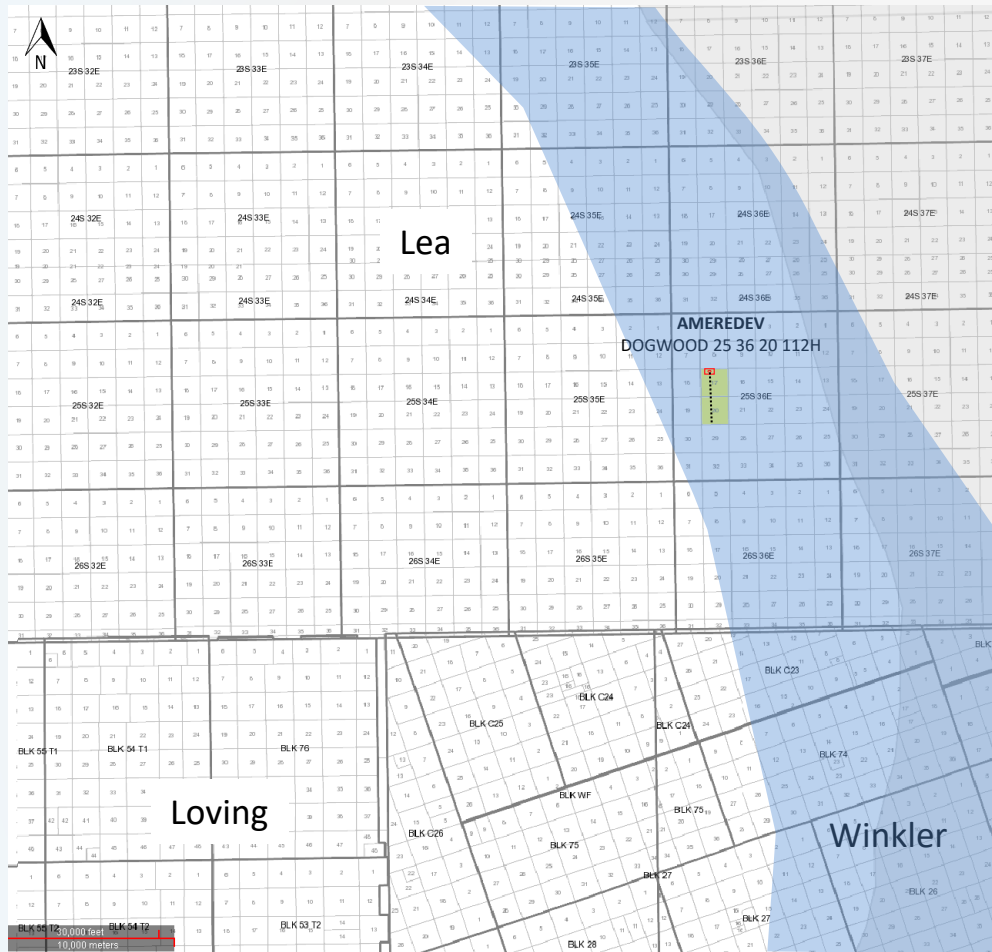
Ameredev Acreage



Capitan Reef Complex

BEFORE THE OIL CONSERVATION DIVISION  
 Santa Fe, New Mexico  
 Exhibit No. D1  
 Submitted by: Ameredev Operating, LLC  
 Hearing Date: November 04, 2021  
 Case No. 22247

# Wolfcamp Pool – Capitan Reef Complex



## Map Legend

BHL SHL



Ameredev WFMP Horizontal Locations



Producing WFMP Wells



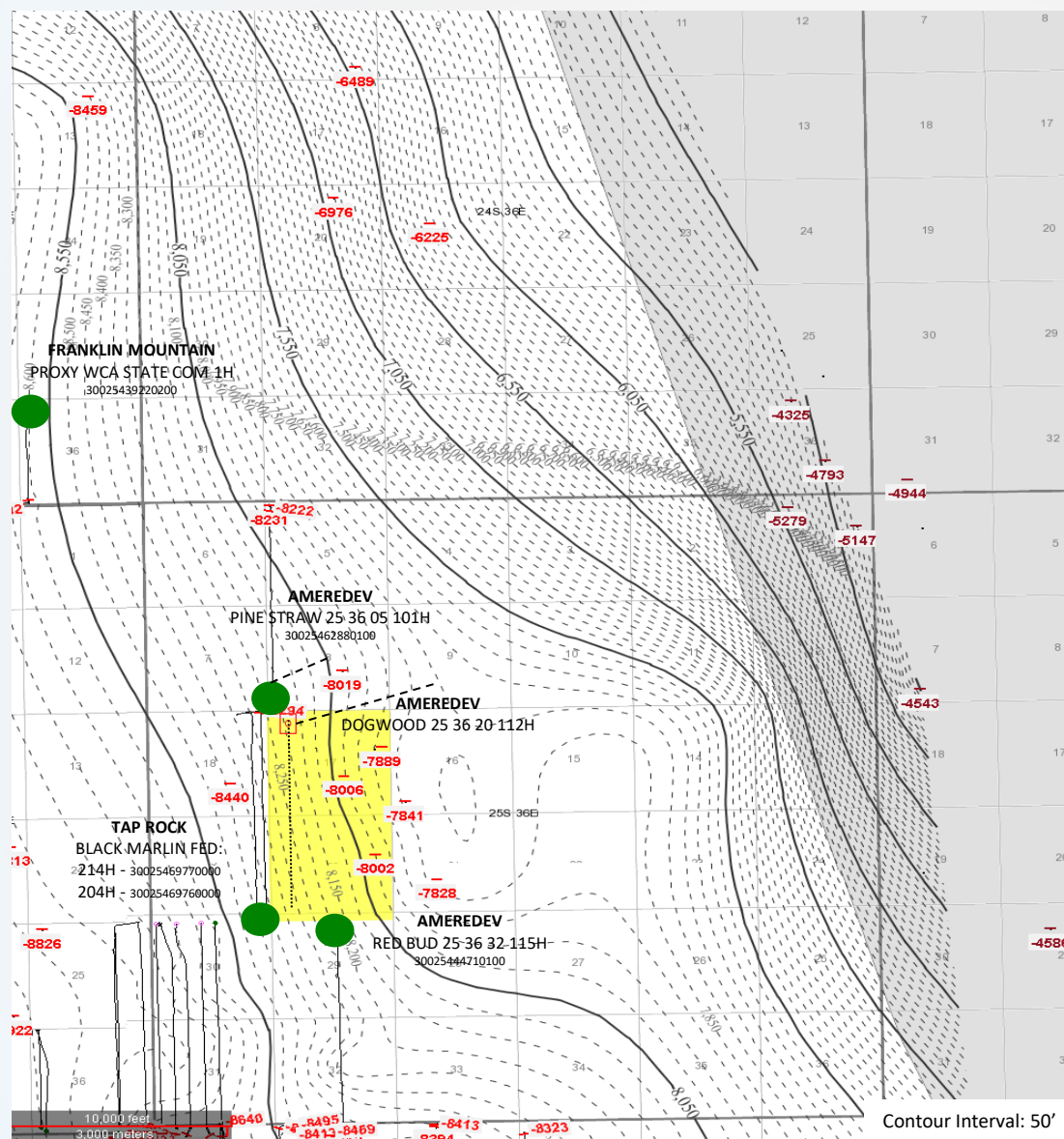
Ameredev Acreage



Capitan Reef Complex

BEFORE THE OIL CONSERVATION DIVISION  
 Santa Fe, New Mexico  
 Exhibit No. D2  
 Submitted by: Ameredev Operating, LLC  
 Hearing Date: November 04, 2021  
 Case No. 22247

# Wolfcamp Pool – WFMP Structure Map (Subsea Depth)



## Map Legend

BHL SHL



Ameredev WFMP Horizontal Locations



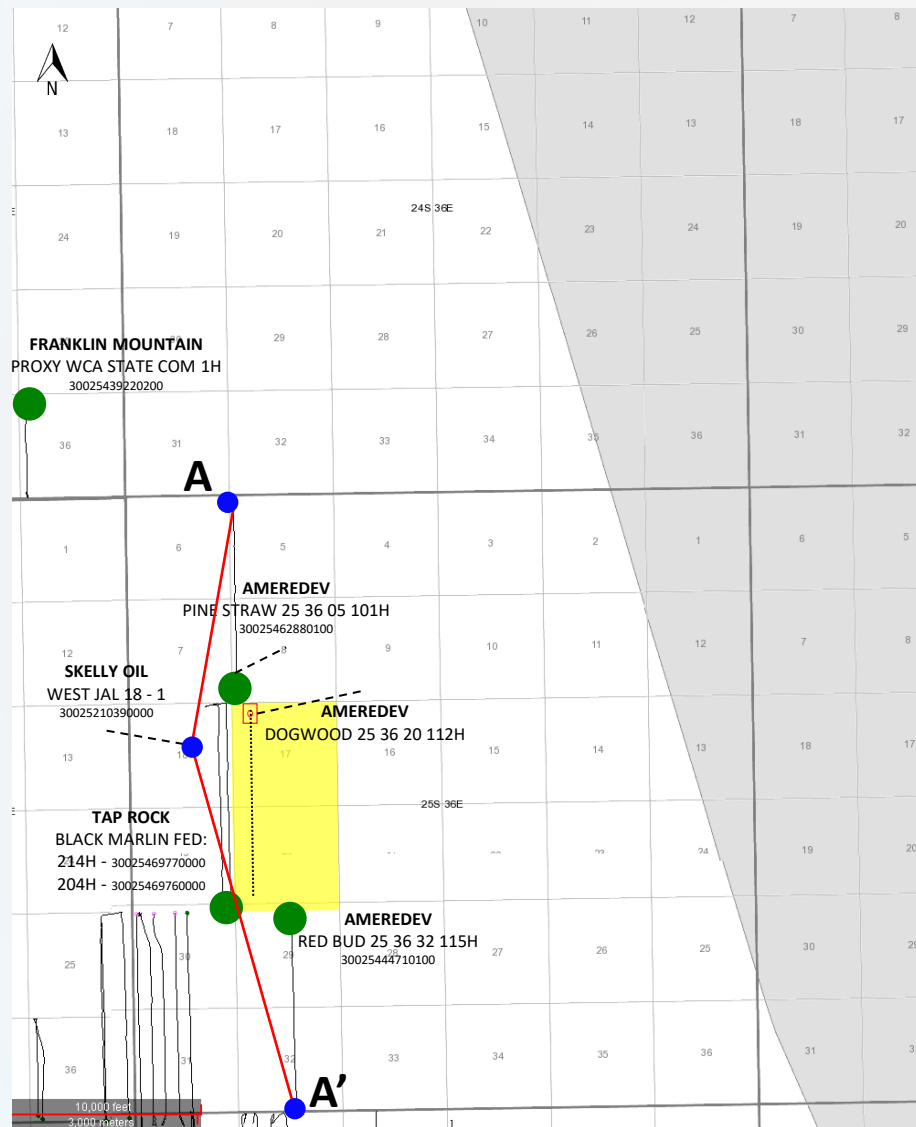
Producing WFMP Wells



Ameredev Acreage

BEFORE THE OIL CONSERVATION DIVISION  
 Santa Fe, New Mexico  
 Exhibit No. D3  
 Submitted by: Ameredev Operating, LLC  
 Hearing Date: November 04, 2021  
 Case No. 22247

# Wolfcamp Pool – Cross Section Map




## Map Legend

BHL SHL



Amerdev WFMP Horizontal Locations



Producing WFMP Wells



Cross Section Wells & Transect



Amerdev Acreage

BEFORE THE OIL CONSERVATION DIVISION  
 Santa Fe, New Mexico  
 Exhibit No. D4  
 Submitted by: Amerdev Operating, LLC  
 Hearing Date: November 04, 2021  
 Case No. 22247



# Wolfcamp Pool - Stratigraphic Cross Section

A

30025462900 AMERDEV OPERATING LLC PINE STRAW 25 36 05 FEDERAL COM 101H			
GR	Depth	RESD	DPHI
MDLinear	MD	MDLinear	MDLinear
-GR, ADEV (WDVG_ECGR_EC)		-RESD, ADEV (	-DPHI, ADEV (
UNKNOWN	150.00	0.00 2000.00	0.30 UNKNOWN
-100.00			-0.10

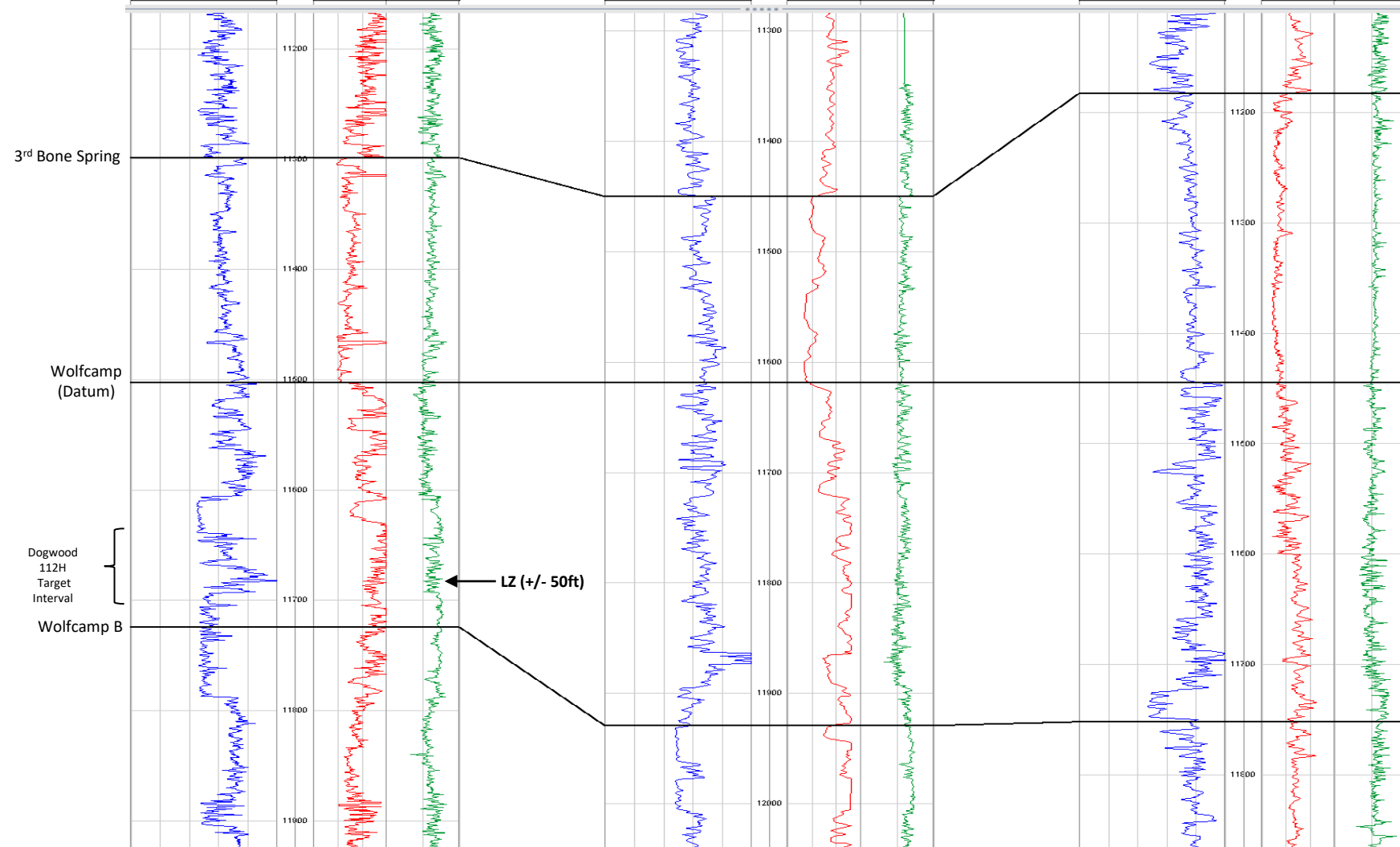
14099H

30025210500 SKELLY OIL COMPANY WEBT JAL 15			
GR	Depth	RESD	DPHI
MDLinear	MD	MDLinear	MDLinear
-GR, ADEV (GR_NRM)		-RESD, ADEV (	-DPHI, ADEV (
Δ#1	150.00	0.00 2000.00	0.30 vlv acclimat
-100.00			-0.10

17913H

300254467100 AMERDEV OPERATING LLC RED BUD 25 36 32 STATE COM 115H			
GR	Depth	RESD	DPHI
MDLinear	MD	MDLinear	MDLinear
-GR, ADEV (GR_MERGE)		-RESD, ADEV (	-DPHI, ADEV (
UNKNOWN	150.00	0.00 2000.00	0.30 UNKNOWN
-100.00			-0.10

A'



AMEREDEV

Released to Imaging: 11/3/2021 7:16:39 AM

BEFORE THE OIL CONSERVATION DIVISION

Santa Fe, New Mexico

Exhibit No. D5

Submitted by: Ameredev Operating, LLC

Hearing Date: November 04, 2021

Case No. 22247

**STATE OF NEW MEXICO  
DEPARTMENT OF ENERGY, MINERALS AND NATURAL RESOURCES  
OIL CONSERVATION DIVISION**

**APPLICATION OF AMEREDEV OPERATING, LLC  
FOR COMPULSORY POOLING,  
LEA COUNTY, NEW MEXICO.**

**CASE NO. 22247**

**AFFIDAVIT**

STATE OF NEW MEXICO    )  
  ) ss.  
COUNTY OF SANTA FE    )

Kaitlyn A. Luck, attorney in fact and authorized representative of Ameredev Operating, LLC, the Applicant herein, being first duly sworn, upon oath, states that the above-referenced Application has been provided under the notice letters and proof of receipts attached hereto.

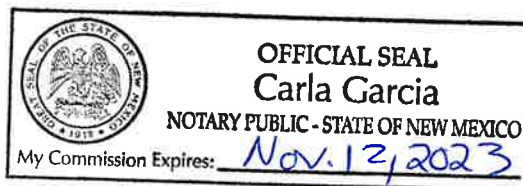
Kaitlyn A. Luck

SUBSCRIBED AND SWORN to before me this 2nd day of November, 2021 by Kaitlyn A. Luck.

Notary Public

My Commission Expires:

Nov. 12, 2023



BEFORE THE OIL CONSERVATION DIVISION  
Santa Fe, New Mexico  
Exhibit No. E  
Submitted by: Ameredev Operating, LLC  
Hearing Date: November 04, 2021  
Case No. 22247



**Kaitlyn A. Luck**  
**Associate**  
**Phone** (505) 988-4421  
**Fax** (505) 983-6043  
kaluck@hollandhart.com

October 15, 2021

**VIA CERTIFIED MAIL**  
**CERTIFIED RECEIPT REQUESTED**

**TO: ALL INTEREST OWNERS SUBJECT TO POOLING PROCEEDINGS**

**Re: Application of Ameredev Operating, LLC for compulsory pooling, Lea County, New Mexico.**  
**Dogwood Fed Com 25 36 20 #112H well**

Ladies & Gentlemen:

This letter is to advise you that Ameredev Operating, LLC has filed the enclosed application with the New Mexico Oil Conservation Division.

**During the COVID-19 Public Health Emergency, state buildings are closed to the public and hearings will be conducted remotely. The hearing will be conducted on November 4, 2021, beginning at 8:15 a.m. To participate in the electronic hearing, see the instructions posted on the OCD Hearings website: <https://www.emnrd.nm.gov/ocd/hearing-info/>.**

You are not required to attend this hearing, but as an owner of an interest that may be affected by this application, you may appear and present testimony. Failure to appear at that time and become a party of record will preclude you from challenging the matter at a later date. Parties appearing in cases are required by Division Rule 19.15.4.13.B to file a Pre-hearing Statement four business days in advance of a scheduled hearing. This statement must be filed at the Division's Santa Fe office at the above specified address and should include: the names of the parties and their attorneys; a concise statement of the case; the names of all witnesses the party will call to testify at the hearing; the approximate time the party will need to present its case; and identification of any procedural matters that are to be resolved prior to the hearing.

If you have any questions about this matter, please contact Brandon Forteza, at (737) 300-4721 or [bforteza@ameredev.com](mailto:bforteza@ameredev.com).

Sincerely,

A handwritten signature in blue ink, appearing to read "Kaitlyn Luck", written over a horizontal line.

Kaitlyn A. Luck  
ATTORNEY FOR AMEREDEV OPERATING, LLC

Ameredev Dogwood 112H  
Case No. 22247 Postal Delivery Report

TrackingNo	ToName	DeliveryAddress	City	State	Zip	USPS_Status
9414811898765850509424	Aaron Childress	3821 Gulf Ave	Midland	TX	79707-6512	Your item was delivered to an individual at the address at 3:05 pm on October 18, 2021 in MIDLAND, TX 79707.
9414811898765850509592	Charl0Tte Lynch	3312 Linda Ln	Canyon	TX	79015-4806	Your item was delivered to an individual at the address at 2:32 pm on October 18, 2021 in CANYON, TX 79015.
9414811898765850509547	Clyde C. Smith	335 Chelsea Cir NE	Atlanta	GA	30307	The delivery status of your item has not been updated as of October 19, 2021, 12:27 am. We apologize that it may arrive later than expected.
9414811898765850509585	CRM 2018, LP	PO Box 51933	Midland	TX	79710-1933	Your item was picked up at a postal facility at 12:10 pm on October 19, 2021 in MIDLAND, TX 79705.
9414811898765850509530	D.Y. Thompson	655 Port Malabar Blvd NE unit 102	Palm Bay	FL	32905	Your item departed our USPS facility in ALBUQUERQUE, NM 87101 on October 27, 2021 at 1:13 pm. The item is currently in transit to the destination.
9414811898765850509578	Dudley M. Smith	115 Waller Ave	Lexington	KY	40503-1035	Your item was delivered to an individual at the address at 9:37 am on October 18, 2021 in LEXINGTON, KY 40503.
9414811898765850503217	Edward A. Bowers	4405 Bradley Ln	Arlington	TX	76017-3101	Your item was delivered to an individual at the address at 3:20 pm on October 18, 2021 in ARLINGTON, TX 76017.
9414811898765850503255	Ellen Blanford	4335 Bradley Ln	Arlington	TX	76017-3203	Your item was delivered to an individual at the address at 3:18 pm on October 18, 2021 in ARLINGTON, TX 76017.
9414811898765850503262	Estate Of Cassius L. Smith, Deceased	14208 N 21st St	Phoenix	AZ	85022-4684	Your item was returned to the sender on October 27, 2021 at 4:00 pm in SANTA FE, NM 87501 because the addressee moved and left no forwarding address.
9414811898765850503224	Estate Of David A. Lynch, Deceased	3312 Linda Ln	Canyon	TX	79015-4806	Your item was delivered to an individual at the address at 2:32 pm on October 18, 2021 in CANYON, TX 79015.
9414811898765850503200	Estate Of Edmond D. Smith, Deceased	2029 Bills Dr	Jacksonville	FL	32210-2900	Your item was returned to the sender on October 27, 2021 at 4:00 pm in SANTA FE, NM 87501 because the addressee moved and left no forwarding address.
9414811898765850509400	Barry Sheldon Doss	59 County Road 155	Houlka	MS	38850-9422	Your item was delivered to an individual at the address at 11:15 am on October 20, 2021 in HOUSTON, MS 38851.
9414811898765850503248	Estate Of Elinor U. Shaughnessy, Deceased	5927 Morningside Ave	Dallas	TX	75206-5921	Your item was delivered to an individual at the address at 4:25 pm on October 18, 2021 in DALLAS, TX 75206.
9414811898765850503286	Estate Of Jane Cromartie Williams, Deceased	16 Cordova St	Saint Augustine	FL	32084-3619	Your item was returned to the sender on October 27, 2021 at 4:00 pm in SANTA FE, NM 87501 because the addressee moved and left no forwarding address.
9414811898765850503231	Estate Of Lillian Smith Ward, Deceased	9113 Storrington Way	Raleigh	NC	27615-3160	Your item was picked up at the post office at 10:58 am on October 22, 2021 in RALEIGH, NC 27615.
9414811898765850503279	Estate Of Richard L. Cromartie, Jr., Deceased	155 Ocean Lane Dr Apt 509	Key Biscayne	FL	33149-1431	Your item was delivered to an individual at the address at 2:10 pm on October 21, 2021 in KEY BISCAIYNE, FL 33149.
9414811898765850503811	Exile Royalty Company, LLC	515 Houston St Ste 631	Fort Worth	TX	76102-3981	Your item was delivered to the front desk, reception area, or mail room at 4:44 pm on October 18, 2021 in FORT WORTH, TX 76102.
9414811898765850503859	Franklin Mountain Royalty Investments, LLC	44 Cook St Ste 1000	Denver	CO	80206-5827	Your package will arrive later than expected, but is still on its way. It is currently in transit to the next facility.
9414811898765850503828	Harry E. Smith	115 Waller Ave	Lexington	KY	40503-1035	This is a reminder to arrange for redelivery of your item or your item will be returned to sender.
9414811898765850503804	Hed Enterprises, LP	4925 Greenville Ave Ste 500	Dallas	TX	75206-4031	Your package will arrive later than expected, but is still on its way. It is currently in transit to the next facility.
9414811898765850503897	Heir Of T.L. Wooten, Deceased	938 Chester Cir	Fayetteville	NC	28303-4207	Your item was returned to the sender on October 27, 2021 at 4:00 pm in SANTA FE, NM 87501 because the addressee moved and left no forwarding address.
9414811898765850503842	Hunter G. Davis	5005 Heather Rd	Midland	TX	79705-2823	Your item has been delivered to an agent for final delivery in MIDLAND, TX 79705 on October 18, 2021 at 3:11 pm.
9414811898765850509493	Bernice H. Shaw	3945 Foxford Pl	Charlotte	NC	28215-3205	Your item was delivered to an individual at the address at 11:29 am on October 19, 2021 in CHARLOTTE, NC 28215.

Ameredev Dogwood 112H  
Case No. 22247 Postal Delivery Report

9414811898765850503880	James H. Bearly Revocable Trust	104302 S Ridgewood Dr	Meeker	OK	74855-9088	Your package will arrive later than expected, but is still on its way. It is currently in transit to the next facility.
9414811898765850503835	James L. Bowers	631 N Central Ave	Chicago	IL	60644-1507	Your item was delivered to an individual at the address at 12:37 pm on October 19, 2021 in CHICAGO, IL 60644.
9414811898765850503873	Jane L. Rule Family Trust	5816 S 67th East Ave	Tulsa	OK	74145-9234	Your package will arrive later than expected, but is still on its way. It is currently in transit to the next facility.
9414811898765850503712	Jeff Smith	7606 Spraymist Ct	Wilmington	NC	28409-5058	Your item was delivered to an individual at the address at 1:40 pm on October 19, 2021 in WILMINGTON, NC 28409.
9414811898765850503750	John M. Forwalder	212 S 2nd St	Sterling	KS	67579-2334	Your item was delivered to an individual at the address at 10:57 am on October 18, 2021 in STERLING, KS 67579.
9414811898765850503767	Kassandra Dawn Dittmer	464 S 150 E	Ivins	UT	84738-6237	Your item was delivered at 4:11 pm on October 27, 2021 in IVINS, UT 84738.
9414811898765850503705	Kathleen A. Smith	1118 Old Westminster Pike	Westminster	MD	21157-7015	Your package will arrive later than expected, but is still on its way. It is currently in transit to the next facility.
9414811898765850503798	Kevin Smith	1640 Timber Edge Dr	Deland	FL	32724-7981	Your item was delivered to an individual at the address at 2:28 pm on October 21, 2021 in DELAND, FL 32724.
9414811898765850503743	KWF Enterprises, LP	4925 Greenville Ave Ste 500	Dallas	TX	75206-4031	Your package will arrive later than expected, but is still on its way. It is currently in transit to the next facility.
9414811898765850503781	Margaret Couls	6902 Marbach Rd Apt 206	San Antonio	TX	78227-2021	Your package will arrive later than expected, but is still on its way. It is currently in transit to the next facility.
9414811898765850509448	Betty L. Amonte	4832 Saint Andrews Arc	Leesburg	FL	34748-7570	Your package will arrive later than expected, but is still on its way. It is currently in transit to the next facility.
9414811898765850503736	Mary Ann Prall	904 S Erie Ave	Tulsa	OK	74112-4337	Your item was delivered to an individual at the address at 3:43 pm on October 19, 2021 in TULSA, OK 74112.
9414811898765850503910	Mary C. Smith	355 Chelsea Cir NE	Atlanta	GA	30307-1253	The delivery status of your item has not been updated as of October 20, 2021, 3:22 am. We apologize that it may arrive later than expected.
9414811898765850503958	Mary Elinor Little Field	3645 S Atlanta Pl	Tulsa	OK	74105-3511	Your item was delivered to an individual at the address at 1:10 pm on October 18, 2021 in TULSA, OK 74105.
9414811898765850503965	Mary Frances Orr Gibbs	6314 Gill Creek Rd	Columbia	SC	29206-4320	This is a reminder to arrange for redelivery of your item or your item will be returned to sender.
9414811898765850503927	Mary Mcsparren Shaughnessy	3912 S Trenton Ave	Tulsa	OK	74105-3318	Your item was returned to the sender on October 27, 2021 at 4:00 pm in SANTA FE, NM 87501 because the addressee moved and left no forwarding address.
9414811898765850503903	Max Permian, LLC	PO Box 9287	Salt Lake City	UT	84109-0287	Your item was delivered at 11:34 am on October 18, 2021 in SALT LAKE CITY, UT 84109.
9414811898765850503996	Melissa Smith	510 Argonne Rd	Southport	NC	28461-7906	Your item was delivered to an individual at the address at 2:35 pm on October 18, 2021 in SOUTHPORT, NC 28461.
9414811898765850503941	Michael A. Kulenguski	297 Jones Mountain Rd	Madison	VA	22727	Your item was delivered to an individual at the address at 11:27 am on October 19, 2021 in MADISON, VA 22727.
9414811898765850503934	Michelle Lorraine Erwin	2620 County Road 224	Water Valley	MS	38965-4138	Your item arrived at the WATER VALLEY, MS 38965 post office at 3:35 pm on October 23, 2021 and is ready for pickup.
9414811898765850503972	Mildred J. Jefferson	8618 Holiday Dr	Charlotte	NC	28215-7780	Your item was delivered to an individual at the address at 2:08 pm on October 19, 2021 in CHARLOTTE, NC 28212.
9414811898765850509431	Brenda Bowers	214 Ruth Rd	Nogal	NM	88341-8000	We attempted to deliver your item at 10:04 am on October 25, 2021 in NOGAL, NM 88341 and a notice was left because an authorized recipient was not available.
9414811898765850503613	Nathan Allen Dittmer	4601 N Highway 91	Cedar City	UT	84721-7507	This is a reminder to arrange for redelivery of your item or your item will be returned to sender.
9414811898765850503651	Philip Julian Erickson	303 Northern Blvd	Saint James	NY	11780-1715	Your item was delivered to an individual at the address at 1:55 pm on October 18, 2021 in SAINT JAMES, NY 11780.
9414811898765850503668	Prevail Energy LLC	521 Dexter St	Denver	CO	80220-5035	Your item was delivered to an individual at the address at 3:23 pm on October 18, 2021 in DENVER, CO 80220.

Ameredev Dogwood 112H  
Case No. 22247 Postal Delivery Report

9414811898765850503620	Priscilla Johnson Gannicott	PO Box 39	Evergreen	VA	23939-0039	Your item was delivered at 1:40 pm on October 21, 2021 in EVERGREEN, VA 23939.
9414811898765850503606	Quinton Smith	301 Lee St	Oldsmar	FL	34677-3738	Your item was delivered to an individual at the address at 10:46 am on October 18, 2021 in OLDSMAR, FL 34677.
9414811898765850503699	Rebecca Stitt	3415 Merlin Dr	Clearwater	FL	33761-1212	Your package will arrive later than expected, but is still on its way. It is currently in transit to the next facility.
9414811898765850503644	Rheiner Holdings, LLC	PO Box 980552	Houston	TX	77098-0552	Your item was delivered at 8:08 am on October 28, 2021 in HOUSTON, TX 77098.
9414811898765850503682	Richard A. Whittington	1690 S Washington St	Denver	CO	80210-2710	Your item was delivered to an individual at the address at 12:51 pm on October 18, 2021 in DENVER, CO 80210.
9414811898765850503637	Richard J. Shaugnessy, Jr.	2611 S Trenton Ave	Tulsa	OK	74114-2727	Your item was delivered to an individual at the address at 11:18 am on October 18, 2021 in TULSA, OK 74114.
9414811898765850503675	Robert Mark Aberly	10524 Connell Rd	Mint Hill	NC	28227-6955	Your item was delivered to an individual at the address at 12:27 pm on October 18, 2021 in CHARLOTTE, NC 28227.
9414811898765850509516	Brenda Katherine Erwin	430 Mitchell Rd	Greenfield	TN	38230-6724	Your item was delivered to an individual at the address at 11:36 am on October 20, 2021 in GREENFIELD, TN 38230.
9414811898765850503118	Robert Smith	7335 Malaga Ave	New Port Richey	FL	34653-4054	Your item has been delivered to an agent for final delivery in NEW PORT RICHEY, FL 34653 on October 18, 2021 at 11:03 am.
9414811898765850503163	Ronnie J. Harrelson	5243 Wimbleton Ct	Charlotte	NC	28226-9206	Your item was delivered to an individual at the address at 11:21 am on October 18, 2021 in CHARLOTTE, NC 28226.
9414811898765850503125	St. Joseph Residence, Inc.	330 W Pembroke Ave	Dallas	TX	75208-6532	Your item was delivered to an individual at the address at 8:35 am on October 19, 2021 in DALLAS, TX 75208.
9414811898765850503101	Starboard Permian Resources LLC	4128 Bryn Mawr Dr	Dallas	TX	75225-6736	Your item was delivered to an individual at the address at 1:58 pm on October 20, 2021 in DALLAS, TX 75225.
9414811898765850503194	Steven R. Fine	3201 Robert Dr	Richardson	TX	75082-3778	Your item was returned to the sender at 9:59 am on October 19, 2021 in RICHARDSON, TX 75082 because the forwarding order for this address is no longer valid.
9414811898765850503149	Successor Trustee For Charlotte Leffers And Shelby Le	PO Box 85144	Richmond	VA	23285-5144	Your item was delivered at 8:21 am on October 19, 2021 in RICHMOND, VA 23261.
9414811898765850503187	Terry E. Dittmer Eshelman	1081 Liberty Ave	Fallon	NV	89406-3642	Your item was delivered to an individual at the address at 3:26 pm on October 18, 2021 in FALLON, NV 89406.
9414811898765850503132	The Archie D Clarabelle B Smith Revocable Trst	713 Vista Verde Way	Bakersfield	CA	93309-2347	This is a reminder to arrange for redelivery of your item or your item will be returned to sender.
9414811898765850503170	Vivian Jones	2086 Old Train Rd	Deltona	FL	32738-3607	Your package will arrive later than expected, but is still on its way. It is currently in transit to the next facility.
9414811898765850503316	Walker Royalty, LP	4925 Greenville Ave Ste 500	Dallas	TX	75206-4031	Your package will arrive later than expected, but is still on its way. It is currently in transit to the next facility.
9414811898765850509554	Buford Blakely Bill Orr	413 Rambling Rose Way	Moore	SC	29369-8807	Your item was delivered to an individual at the address at 12:23 pm on October 21, 2021 in GREENWOOD, SC 29649.
9414811898765850503354	William Michael Dittmer, Jr.	1033 Fountain View Cir	South Lyon	MI	48178-1568	Your item was returned to the sender on October 27, 2021 at 4:00 pm in SANTA FE, NM 87501 because the addressee moved and left no forwarding address.
9414811898765850503361	William R. Harrelson	1304 Garden Vista Dr	Stallings	NC	28104-0302	Your item was delivered to an individual at the address at 11:42 am on October 19, 2021 in MATTHEWS, NC 28104.
9414811898765850503323	Woods Family Revocable Trust	25919 S 605 Rd	Grove	OK	74344-7771	Your package will arrive later than expected, but is still on its way. It is currently in transit to the next facility.
9414811898765850503392	ZPZ Delaware I LLC	2000 Post Oak Blvd Ste 100	Houston	TX	77056-4497	Your package will arrive later than expected, but is still on its way. It is currently in transit to the next facility.
9414811898765850509561	Carol A. Noonan	6121 Woodgarden Ln	Benbrook	TX	76132-1049	Your item was returned to the sender on October 27, 2021 at 4:00 pm in SANTA FE, NM 87501 because the addressee moved and left no forwarding address.
9414811898765850509509	Cayuga Royalties, LLC	PO Box 650711	Houston	TX	77254	This is a reminder to arrange for redelivery of your item or your item will be returned to sender.



# Affidavit of Publication


STATE OF NEW MEXICO  
COUNTY OF LEA

I, Daniel Russell, Publisher of the Hobbs News-Sun, a newspaper published at Hobbs, New Mexico, solemnly swear that the clipping attached hereto was published in the regular and entire issue of said newspaper, and not a supplement thereof for a period of 1 issue(s).

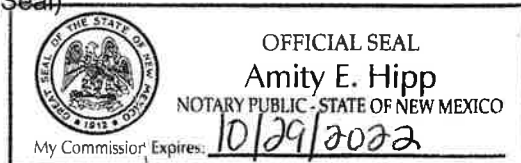
Beginning with the issue dated  
October 20, 2021  
and ending with the issue dated  
October 20, 2021.

  
Publisher

Sworn and subscribed to before me this  
20th day of October 2021.

  
Circulation Clerk

My commission expires  
October 29, 2022  
(Seal)



This newspaper is duly qualified to publish legal notices or advertisements within the meaning of Section 3, Chapter 167, Laws of 1937 and payment of fees for said

## LEGAL NOTICE October 20, 2021

### STATE OF NEW MEXICO ENERGY, MINERALS AND NATURAL RESOURCES DEPARTMENT OIL CONSERVATION DIVISION SANTA FE, NEW MEXICO

The State of New Mexico, Energy Minerals and Natural Resources Department, Oil Conservation Division ("Division") hereby gives notice that the Division will hold public hearings before a hearing examiner on the following case. During the COVID-19 Public Health Emergency, state buildings are closed to the public and Division hearings will be conducted remotely. The public hearing for the following case will be electronic and conducted remotely. The hearing will be conducted on **Thursday, November 4, 2021, beginning at 8:15 a.m.** To participate in the electronic hearing, see the instructions posted below. The docket may be viewed at <https://www.emnrd.nm.gov/ocd/hearing-info/> or obtained from Marlene Salvidrez, at [Marlene.Salvidrez@state.nm.us](mailto:Marlene.Salvidrez@state.nm.us). Documents filed in the case may be viewed at <http://ocdimage.emnrd.state.nm.us/imaging/CaseFileCriteria.aspx>. If you are an individual with a disability who needs a reader, amplifier, qualified sign language interpreter, or other form of auxiliary aid or service to attend or participate in a hearing, contact Marlene Salvidrez at [Marlene.Salvidrez@state.nm.us](mailto:Marlene.Salvidrez@state.nm.us), or the New Mexico Relay Network at 1-800-659-1779, no later than **October 24, 2021**.

Persons may view and participate in the hearings through the following link:

<https://nmemnrd.webex.com/nmemnrd/onstage/g.php?MTID=e12bd776b32e14edf7deee3425ea99347>  
Event number: 2497 665 1056  
Event password: JYvf8wjp55w

Join by video: 24976651056@nmemnrd.webex.com  
Numeric Password: 256526  
You can also dial 173.243.2.68 and enter your meeting number

Join by audio: 1-844-992-4726 United States Toll Free  
Access code: 2497 665 1056

**STATE OF NEW MEXICO TO:**  
All named parties and persons  
having any right, title, interest  
or claim in the following case  
and notice to the public.

(NOTE: All land descriptions herein refer to the New Mexico Principal Meridian whether or not so stated.)

To: All overriding royalty interest owners and pooled parties, including: Aaron Childress, his heirs and devisees; Barry Sheldon Doss, his heirs and devisees; Bernice H. Shaw, her heirs and devisees; Betty L. Amonte, her heirs and devisees; Brenda Bowers, her heirs and devisees; Brenda Katherine Erwin, her heirs and devisees; Buford Blakely "Bill" Orr, his heirs and devisees; Carol A. Noonan, her heirs and devisees; Cayuga Royalties, LLC; Charlotte Lynch, her heirs and devisees; Clyde C. Smith, his heirs and devisees; CRM 2018, LP; D.Y. Thompson, his or her heirs and devisees; Dudley M. Smith, his heirs and devisees; Edward A. Bowers, his heirs and devisees; Ellen Blanford, her heirs and devisees; Estate Of Cassius L. Smith, Deceased, his heirs and devisees; Estate Of David A. Lynch, Deceased, his heirs and devisees; Estate Of Edmond D. Smith, Deceased, his heirs and devisees; Estate Of Elinor U. Shaughnessy, Deceased, her heirs and devisees; Estate Of Jane Cromartie Williams, Deceased, her heirs and devisees; Estate Of Lillian Smith Ward, Deceased, her heirs and devisees; Estate Of Richard L. Cromartie, Jr., Deceased, his heirs and devisees; Exile Royalty Company, LLC; Franklin Mountain Royalty Investments, LLC; Harry E. Smith, his heirs and devisees; HED Enterprises, LP; Heirs and devisees of T.L. Wooten, Deceased; Hunter G. Davis, his heirs and devisees; James H. Bearly Revocable Trust; James L. Bowers, his heirs and devisees; Jane L. Rule Family Trust; Jeff Smith, his heirs and devisees; John M. Forwalder, his heirs and devisees; Kassandra Dawn Dittmer, her heirs and devisees; Kathleen A. Smith, her heirs and devisees; Kevin Smith, his heirs and devisees; K Enterprises, LP; Margaret Couls, her heirs and devisees; Mary Ann Prall, her heirs and devisees; Mary C. Smith, her heirs and devisees; Mary Elinor Little Field, her heirs and devisees; Mary Frances Orr Gibbs, her heirs and devisees; Mary McSparran Shaughnessy, her heirs and devisees; Max Permian, LLC; Melissa Smith, her heirs and devisees; Michael A. Kulenguski, his heirs and devisees; Michelle Lorraine Erwin, her heirs and devisees; Mildred J. Jefferson, her heirs and devisees; Nathan Allen Dittmer, his heirs and devisees; Philip Julian Erickson, his heirs and devisees; Prevail Energy LLC; Priscilla Johnson Gannicott, her heirs and devisees; Quinton Smith, his heirs and devisees; Rebecca Stitt, her heirs and devisees; Rheiner Holdings, LLC; Richard A. Whittington, his heirs and devisees; Richard J. Shaughnessy, Jr., his heirs and devisees; Robert Mark Aberly, his heirs and devisees; Robert Smith, his heirs and devisees; Ronnie J. Harrelson, his heirs and devisees; St. Joseph Residence, Inc.; Starboard Permian Resources LLC; Steven R. Fine, his heirs and devisees; Suntrust Bank, Successor Trustee For Charlotte Leffers And Shelby Leffers, R.; Terry E. Dittmer Eshelman, his or her heirs and devisees; The Archie D. Clarabelle B. Smith Revocable Trust; Vivian Jones, her heirs and devisees; Walker Royalty, LP; William Michael Dittmer, Jr., his heirs and devisees; William R. Harrelson, his heirs and devisees; Woods Family Revocable Trust; and ZPZ Delaware I LLC.

**Case No. 22247: Application of Ameredev Operating, LLC for compulsory pooling, Lea County, New Mexico.** Applicant in the above-styled cause seeks an order pooling all uncommitted interest in the Wolfcamp formation underlying a standard 640-acre, more or less, horizontal spacing unit comprised of the W/2 of Sections 20 and 17, Township 25 South, Range 36 East, N.M.P.M., Lea County, New Mexico. Said unit is to be dedicated to the proposed initial **Dogwood Fed Com 25 36 20 #112H** well to be drilled from a surface hole location in the SW/4 SW/4 (Unit M) of Section 20, to a bottom hole location in the NW/4 NW/4 (Unit D) of Section 17. The completed interval for the well will remain within 300' feet from the quarter-quarter line separating the E/2 W/2 from the W/2 W/2 to allow inclusion of this acreage into a standard horizontal spacing unit. Also, to be considered will be the cost of drilling and completing the well and the allocation of the cost thereof as well as actual operating costs and charges for supervision, designation of applicant as operator of the wells, and a 200% charge for risk involved in drilling said well. Said area is located approximately 6 miles west of Jal, New Mexico. Said area is located approximately 7 miles southwest of Jal, New Mexico.  
**#36944**

BEFORE THE OIL CONSERVATION DIVISION  
Santa Fe, New Mexico  
Exhibit No. F  
Submitted by: Ameredev Operating, LLC  
Hearing Date: November 04, 2021  
Case No. 22247