

**STATE OF NEW MEXICO
ENERGY, MINERALS AND NATURAL RESOURCES DEPARTMENT
OIL CONSERVATION DIVISION**

IN RE SMITH & MARRS, IN

CASE NO. 22166

PRE-HEARING STATEMENT

This Pre-hearing Statement is submitted by Smith and Marrs, Inc., by and through its undersigned counsel, Ernest L. Padilla, PADILLA LAW FIRM, P.A., as required by the Oil Conservation Division.

APPEARANCES OF PARTIES

APPLICANT:

NM Oil Conservation Division

ATTORNEY:

Jesse K. Tremaine
Attorney, Office of General Counsel
1220 South St. Francis Drive
Santa Fe, NM 87505
(505) 231-9312
JesseK.Tremaine@state.nm.us

OPPOSITION OR OTHER PARTY:

Smith & Marrs Inc.

ATTORNEY:

Ernest L. Padilla
Padilla Law Firm, P.A.
P.O. Box 2523
Santa Fe, New Mexico 87504
(505) 988-7577
padillalaw@qwestoffice.net

STATEMENT OF CASE

APPLICANT:

OPPOSITION OR OTHER PARTY:

First, with respect to the Bradshaw wells the only outstanding requirement is the removal of electric poles on the surface of the land where the poles are located. The surface owner, a rancher, currently is prohibiting Smith & Marrs from removing the poles.

Second, with respect to the SanMal Wells:

SanMal No. 9—this well has been plugged and abandoned.

SanMal Nos. 3 and 8—C-103s to plug and abandon these wells have been approved by the OCD and plugging operations should have already been commence.

Third, with respect to the SanMal 2 and 10 wells:

These wells are part of a waterflood operation and are operational wells. Single well bonds should not be required as the wells are not inactive.

PROPOSED EVIDENCE

APPLICANT

WITNESSES	EST. TIME	EXHIBITS
<u>OPPOSITION</u>		
WITNESSES	EST. TIME	EXHIBITS
Rickey Smith	20 Min.	C-103s
or		
Joshua Olguin	20 Min.	C-103s

PROCEDURAL MATTERS

None.

Respectfully submitted,

PADILLA LAW FIRM, P.A.

/s/ Ernest L. Padilla

Ernest L. Padilla

PO Box 2523

Santa Fe, New Mexico 87504

505-988-7577

padillalawnm@outlook.com

CERTIFICATE OF SERVICE

I hereby certify that the foregoing was electronically transmitted on this 24th day of November, 2021 to the following:

Jesse K. Tremaine

JesseK.Tremaine@state.nm.us

/s/ Ernest L. Padilla

Ernest L. Padilla

**OIL CONSERVATION DIVISION
DECEMBER 1, 2021
Examiner Hearing**

**SMITH & MARRS
OCD CASE 22166**

INDEX OF PRODUCED EXHIBIT DOCUMENTS

C-103 Bradshaw Well No. 1
C-103 Bradshaw Well No. 3
C-103 Bradshaw Well No. 4
C-103 Sanmal Queen Well No. 3
C-103 Sanmal Queen Well No. 8
C-103 Sanmal Queen Well No. 9

Submit One Copy To Appropriate District Office

State ~~Oil~~ **Oil Conservation** Energy, Minerals and Natural Resources

Form C-103 Revised November 3, 2011

District I 1625 N. French Dr., Hobbs, NM 88240
District II 811 S. First St., Artesia, NM 88210
District III 1000 Rio Brazos Rd., Aztec, NM 87410
District IV 1220 S. St. Francis Dr., Santa Fe, NM 87505

OIL CONSERVATION DIVISION
1220 South St. Francis Dr.
Santa Fe, NM 87505

RECEIVED
FEB 19 2018
2018 JAN 18 P 3:19

WELL API NO. 30-015-27893
5. Indicate Type of Lease STATE <input type="checkbox"/> FEE <input checked="" type="checkbox"/>
6. State Oil & Gas Lease No.
7. Lease Name or Unit Agreement Name BRADSHAW
8. Well Number 002
9. OGRID Number 20989
10. Pool name or Wildcat PENASCO DRAW; UPPER PENN

SUNDRY NOTICES AND REPORTS ON WELLS
(DO NOT USE THIS FORM FOR PROPOSALS TO DRILL OR TO DEEPEN OR PLUG BACK TO A DIFFERENT RESERVOIR. USE "APPLICATION FOR PERMIT" (FORM C-101) FOR SUCH PROPOSALS.)

1. Type of Well: Oil Well Gas Well Other

2. Name of Operator
SMITH & MARRS INC

3. Address of Operator
8008 SLIDE RD. STE 33, LUBBOCK, TX 79424

DENIED

4. Well Location
Unit Letter Q : 660 feet from the SOUTH line and 1980 feet from the EAST line
Section 4 Township 19S Range 25E NMPM _____ County EDDY

11. Elevation (Show whether DR, RKB, RT, GR, etc.)
3533' GL

12. Check Appropriate Box to Indicate Nature of Notice, Report or Other Data

NOTICE OF INTENTION TO:	SUBSEQUENT REPORT OF:
PERFORM REMEDIAL WORK <input type="checkbox"/>	REMEDIAL WORK <input type="checkbox"/>
TEMPORARILY ABANDON <input type="checkbox"/>	ALTERING CASING <input type="checkbox"/>
PULL OR ALTER CASING <input type="checkbox"/>	COMMENCE DRILLING OPNS. <input type="checkbox"/>
	P AND A <input type="checkbox"/>
	CASING/CEMENT JOB <input type="checkbox"/>
OTHER: <input type="checkbox"/>	<input checked="" type="checkbox"/> Location is ready for OCD inspection after P&A

- All pits have been remediated in compliance with OCD rules and the terms of the Operator's pit permit and closure plan.
- Rat hole and cellar have been filled and leveled. Cathodic protection holes have been properly abandoned.
- A steel marker at least 4" in diameter and at least 4' above ground level has been set in concrete. It shows the

OPERATOR NAME, LEASE NAME, WELL NUMBER, API NUMBER, QUARTER/QUARTER LOCATION OR UNIT LETTER, SECTION, TOWNSHIP, AND RANGE. ALL INFORMATION HAS BEEN WELDED OR PERMANENTLY STAMPED ON THE MARKER'S SURFACE.

- The location has been leveled as nearly as possible to original ground contour and has been cleared of all junk, trash, flow lines and other production equipment. *Flow Lines Need to be Removed - Pipelines*
- Anchors, dead men, tie downs and risers have been cut off at least two feet below ground level.
- If this is a one-well lease or last remaining well on lease, the battery and pit location(s) have been remediated in compliance with OCD rules and the terms of the Operator's pit permit and closure plan. *All flow lines, production equipment and junk have been removed from lease and well location.*
- All metal bolts and other materials have been removed. Portable bases have been removed. (Poured onsite concrete bases do not have to be removed.) *Power Line + Poles Need to be Removed - CVE Has removed Their equipment*
- All other environmental concerns have been addressed as per OCD rules.
- Pipelines and flow lines have been abandoned in accordance with 19.15.35.10 NMAC. All fluids have been removed from non-retrieved flow lines and pipelines. *Tank Battery location need remediation*
- If this is a one-well lease or last remaining well on lease: all electrical service poles and lines have been removed from lease and well location, except for utility's distribution infrastructure.

When all work has been completed, return this form to the appropriate District office to schedule an inspection.

SIGNATURE Amanda Taylor TITLE: OFFICE MANAGER DATE: 1-16-2018

TYPE OR PRINT NAME : AMANDA TAYLOR E-MAIL: taylortaylor16@aol.com PHONE: 432-586-3076

APPROVED BY: [Signature] TITLE: Staff DATE: 2-13-18

DENIED

Submit One Copy To Appropriate District Office
 District I
 1625 N. French Dr., Hobbs, NM 88240
 District II
 811 S. First St., Artesia, NM 88210
 District III
 1000 Rio Brazos Rd., Aztec, NM 87410
 District IV
 1220 S. St. Francis Dr., Santa Fe, NM 87505

State of New Mexico
 Energy, Minerals and Natural Resources
 ARTESIA DISTRICT
OIL CONSERVATION DIVISION
 1220 South St. Francis Dr.
 Santa Fe, NM 87505

Form C-103
 Revised November 3, 2011

SUNDRY NOTICES AND REPORTS ON WELLS (DO NOT USE THIS FORM FOR PROPOSALS TO DRILL OR TO DEEPEN OR PLUG BACK TO A DIFFERENT RESERVOIR. USE "APPLICATION FOR PERMIT" (FORM C-101) FOR SUCH PROPOSALS.)		WELL API NO. 30-015-29360
1. Type of Well: <input checked="" type="checkbox"/> Oil Well <input type="checkbox"/> Gas Well <input type="checkbox"/> Other		5. Indicate Type of Lease STATE <input type="checkbox"/> FEE <input checked="" type="checkbox"/>
2. Name of Operator SMITH & MARRS INC		6. State Oil & Gas Lease No. 307963
3. Address of Operator 8008 SLIDE RD. STE 33, LUBBOCK, TX 79424		7. Lease Name or Unit Agreement Name BRADSHAW
4. Well Location Unit Letter <u>Q</u> : <u>660</u> feet from the <u>SOUTH</u> line and <u>1980</u> feet from the <u>EAST</u> line Section <u>4</u> Township <u>19S</u> Range <u>25E</u> NMPM _____ County <u>EDDY</u>		8. Well Number 003
11. Elevation (Show whether DR, RKB, RT, GR, etc.) 3533' GL		9. OGRID Number 20989
12. Check Appropriate Box to Indicate Nature of Notice, Report or Other Data		
NOTICE OF INTENTION TO: PERFORM REMEDIAL WORK <input type="checkbox"/> PLUG AND ABANDON <input type="checkbox"/> TEMPORARILY ABANDON <input type="checkbox"/> CHANGE PLANS <input type="checkbox"/> PULL OR ALTER CASING <input type="checkbox"/> MULTIPLE COMPL <input type="checkbox"/>		SUBSEQUENT REPORT OF: REMEDIAL WORK <input type="checkbox"/> ALTERING CASING <input type="checkbox"/> COMMENCE DRILLING OPNS. <input type="checkbox"/> P AND A <input type="checkbox"/> CASING/CEMENT JOB <input type="checkbox"/>
OTHER: <input type="checkbox"/>		<input checked="" type="checkbox"/> Location is ready for OCD inspection after P&A

DENIED

- All pits have been remediated in compliance with OCD rules and the terms of the Operator's pit permit and closure plan.
- Rat hole and cellar have been filled and leveled. Cathodic protection holes have been properly abandoned.
- A steel marker at least 4" in diameter and at least 4' above ground level has been set in concrete. It shows the

OPERATOR NAME, LEASE NAME, WELL NUMBER, API NUMBER, QUARTER/QUARTER LOCATION OR UNIT LETTER, SECTION, TOWNSHIP, AND RANGE. ALL INFORMATION HAS BEEN WELDED OR PERMANENTLY STAMPED ON THE MARKER'S SURFACE.

- The location has been leveled as nearly as possible to original ground contour and has been cleared of all junk, trash, flow lines and other production equipment. *Flow Lines - Pipelines need to be removed*
- Anchors, dead men, tie downs and risers have been cut off at least two feet below ground level.
- If this is a one-well lease or last remaining well on lease, the battery and pit location(s) have been remediated in compliance with OCD rules and the terms of the Operator's pit permit and closure plan. All flow lines, production equipment and junk have been removed from lease and well location.
- All metal bolts and other materials have been removed. Portable bases have been removed. (Poured onsite concrete bases do not have to be removed.) *Power Lines + Poles need to be removed - CVE equipment has been removed*
- All other environmental concerns have been addressed as per OCD rules.
- Pipelines and flow lines have been abandoned in accordance with 19.15.35.10 NMAC. All fluids have been removed from non-retrieved flow lines and pipelines. *TANK battery location needs Remediation*
- If this is a one-well lease or last remaining well on lease: all electrical service poles and lines have been removed from lease and well location, except for utility's distribution infrastructure.

When all work has been completed, return this form to the appropriate District office to schedule an inspection. *7-26-18*

SIGNATURE Amanda Taylor TITLE: OFFICE MANAGER DATE: 1-16-2018

TYPE OR PRINT NAME : AMANDA TAYLOR E-MAIL: taylortaylor16@aol.com PHONE: 432-586-3076
 For State Use Only

APPROVED BY: [Signature] TITLE Staff mg DATE 2-13-18

DENIED

Submit One Copy To Appropriate District Office

State of New Mexico

Form C-103

District I 1625 N. French Dr., Hobbs, NM 88249
District II 811 S. First St., Artesia, NM 88210
District III 1000 Rio Brazos Rd., Aztec, NM 87410
District IV 1220 S. St. Francis Dr., Santa Fe, NM 87505

NM OIL CONSERVATION Energy, Minerals and Natural Resources

Revised November 3, 2011

FEB 12 2018 CONSERVATION DIVISION

1220 South St. Francis Dr. Santa Fe, NM 87505

RECEIVED

WELL API NO. 30-015-29675
5. Indicate Type of Lease STATE <input type="checkbox"/> FEE <input checked="" type="checkbox"/>
6. State Oil & Gas Lease No. 307963
7. Lease Name or Unit Agreement Name BRADSHAW
8. Well Number 004
9. OGRID Number 20989
10. Pool name or Wildcat PENASCO DRAW; UPPER PENN

SUNDRY NOTICES AND REPORTS ON WELLS
(DO NOT USE THIS FORM FOR PROPOSALS TO DRILL OR TO DEEPEN OR PLUG BACK TO A DIFFERENT RESERVOIR. USE "APPLICATION FOR PERMIT" (FORM C-101) FOR SUCH PROPOSALS.)

1. Type of Well: Oil Well Gas Well Other

2. Name of Operator
SMITH & MARRS INC

3. Address of Operator
8008 SLIDE RD. STE 33, LUBBOCK, TX 79424

4. Well Location
Unit Letter M_: 660 feet from the SOUTH line and 660 feet from the WEST line
Section 4 Township 19S Range 25E NMPM _____ County EDDY

11. Elevation (Show whether DR, RKB, RT, GR, etc.)
3557' GL

DENIED

12. Check Appropriate Box to Indicate Nature of Notice, Report or Other Data

NOTICE OF INTENTION TO:

- PERFORM REMEDIAL WORK
- TEMPORARILY ABANDON
- PULL OR ALTER CASING
- PLUG AND ABANDON
- CHANGE PLANS
- MULTIPLE COMPL

SUBSEQUENT REPORT OF:

- REMEDIAL WORK
- COMMENCE DRILLING OPNS.
- CASING/CEMENT JOB
- ALTERING CASING
- P AND A

OTHER:

Location is ready for OCD inspection after P&A

- All pits have been remediated in compliance with OCD rules and the terms of the Operator's pit permit and closure plan.
- Rat hole and cellar have been filled and leveled. Cathodic protection holes have been properly abandoned.
- A steel marker at least 4" in diameter and at least 4' above ground level has been set in concrete. It shows the

OPERATOR NAME, LEASE NAME, WELL NUMBER, API NUMBER, QUARTER/QUARTER LOCATION OR UNIT LETTER, SECTION, TOWNSHIP, AND RANGE. ALL INFORMATION HAS BEEN WELDED OR PERMANENTLY STAMPED ON THE MARKER'S SURFACE.

- The location has been leveled as nearly as possible to original ground contour and has been cleared of all junk, trash, flow lines and other production equipment. *Flow Lines - Pipelines need to be removed*
- Anchors, dead men, tie downs and risers have been cut off at least two feet below ground level.
- If this is a one-well lease or last remaining well on lease, the battery and pit location(s) have been remediated in compliance with OCD rules and the terms of the Operator's pit permit and closure plan. All flow lines, production equipment and junk have been removed from lease and well location.
- All metal bolts and other materials have been removed. Portable bases have been removed. (Poured onsite concrete bases do not have to be removed.) *Power Lines + Poles need to be removed - CVE equipment has been Removed*
- All other environmental concerns have been addressed as per OCD rules.
- Pipelines and flow lines have been abandoned in accordance with 19.15.35.10 NMAC. All fluids have been removed from non-retrieved flow lines and pipelines. *Tank Battery Location Needs Remediation*
- If this is a one-well lease or last remaining well on lease: all electrical service poles and lines have been removed from lease and well location, except for utility's distribution infrastructure.

When all work has been completed, return this form to the appropriate District office to schedule an inspection.

SIGNATURE: Amanda Taylor TITLE: OFFICE MANAGER DATE: 1-16-2018

TYPE OR PRINT NAME: AMANDA TAYLOR E-MAIL: taylor16@aol.com PHONE: 432-586-3076
For State Use Only

APPROVED BY: [Signature] TITLE: Staff DATE: 2-13-18

DENIED

Submit 1 Copy To Appropriate District Office
District I - (575) 393-6161
1625 N. French Dr., Hobbs, NM 88240
District II - (575) 748-1283
811 S. First St., Artesia, NM 88210
District III - (505) 334-6178
1000 Rio Brazos Rd., Aztec, NM 87410
District IV - (505) 476-3460
1220 S. St. Francis Dr., Santa Fe, NM 87505

State of New Mexico
Energy, Minerals and Natural Resources

Form C-103
Revised August 1, 2011

OIL CONSERVATION DIVISION
1220 South St. Francis Dr.
Santa Fe, NM 87505

WELL API NO. 30-025-29851
5. Indicate Type of Lease STATE X FEE
6. State Oil & Gas Lease No. LG-3365
7. Lease Name or Unit Agreement Name Sanmal Queen Unit
8. Well Number 003
9. OGRID Number 20989
10. Pool name or Wildcat Sanmal; Queen

SUNDRY NOTICES AND REPORTS ON WELLS
(DO NOT USE THIS FORM FOR PROPOSALS TO DRILL OR TO DEEPEN OR PLUG BACK TO A DIFFERENT RESERVOIR. USE "APPLICATION FOR PERMIT" (FORM C-101) FOR SUCH PROPOSALS.)
1. Type of Well: Oil Well Gas Well Other X Injection
2. Name of Operator Smith & Marrs Inc.
3. Address of Operator P.O. Box 863, Kermit, TX 79745
4. Well Location Unit Letter K : 1900 feet from the South line and 2310 feet from the West line
Section 1 Township 17S Range 33E NMPM Lea County
11. Elevation (Show whether DR, RKB, RT, GR, etc.) 4145 GR

12. Check Appropriate Box to Indicate Nature of Notice, Report or Other Data

NOTICE OF INTENTION TO:
PERFORM REMEDIAL WORK [] PLUG AND ABANDON XX
TEMPORARILY ABANDON [] CHANGE PLANS []
PULL OR ALTER CASING [] MULTIPLE COMPL []
DOWNHOLE COMMINGLE []
OTHER: []
SUBSEQUENT REPORT OF:
REMEDIAL WORK [] ALTERING CASING []
COMMENCE DRILLING OPNS. [] E AND A []
CASING/CEMENT JOB []
OTHER: []

13. Describe proposed or completed operations. (Clearly state all pertinent details, and give pertinent dates, including estimated date of starting any proposed work). SEE RULE 19.15.7.14 NMAC. For Multiple Completions: Attach wellbore diagram of proposed completion or recompletion.

SEE ATTACHED

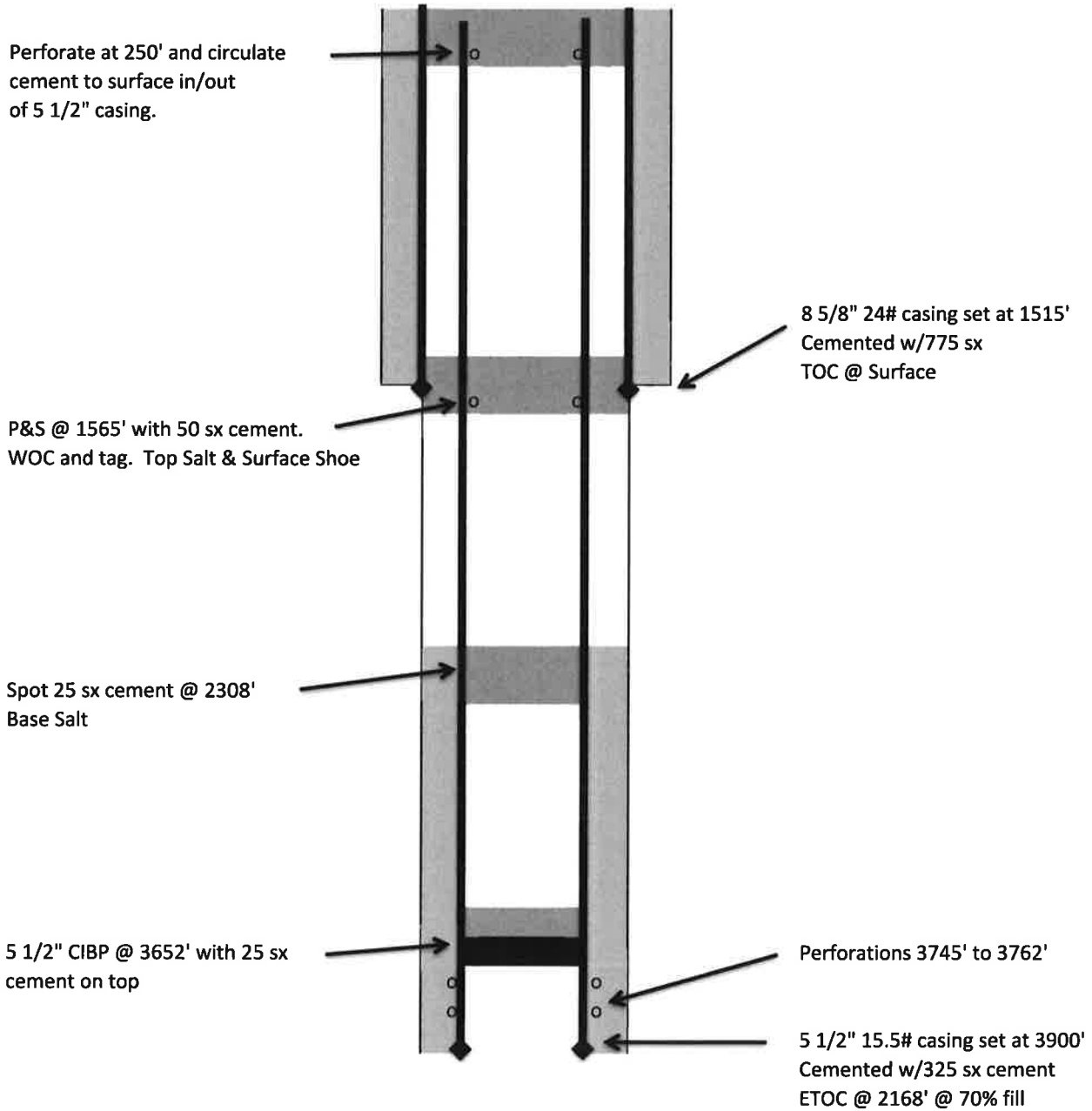
I hereby certify that the information above is true and complete to the best of my knowledge and belief.

SIGNATURE [Signature] TITLE [Pres] DATE 11-18-21

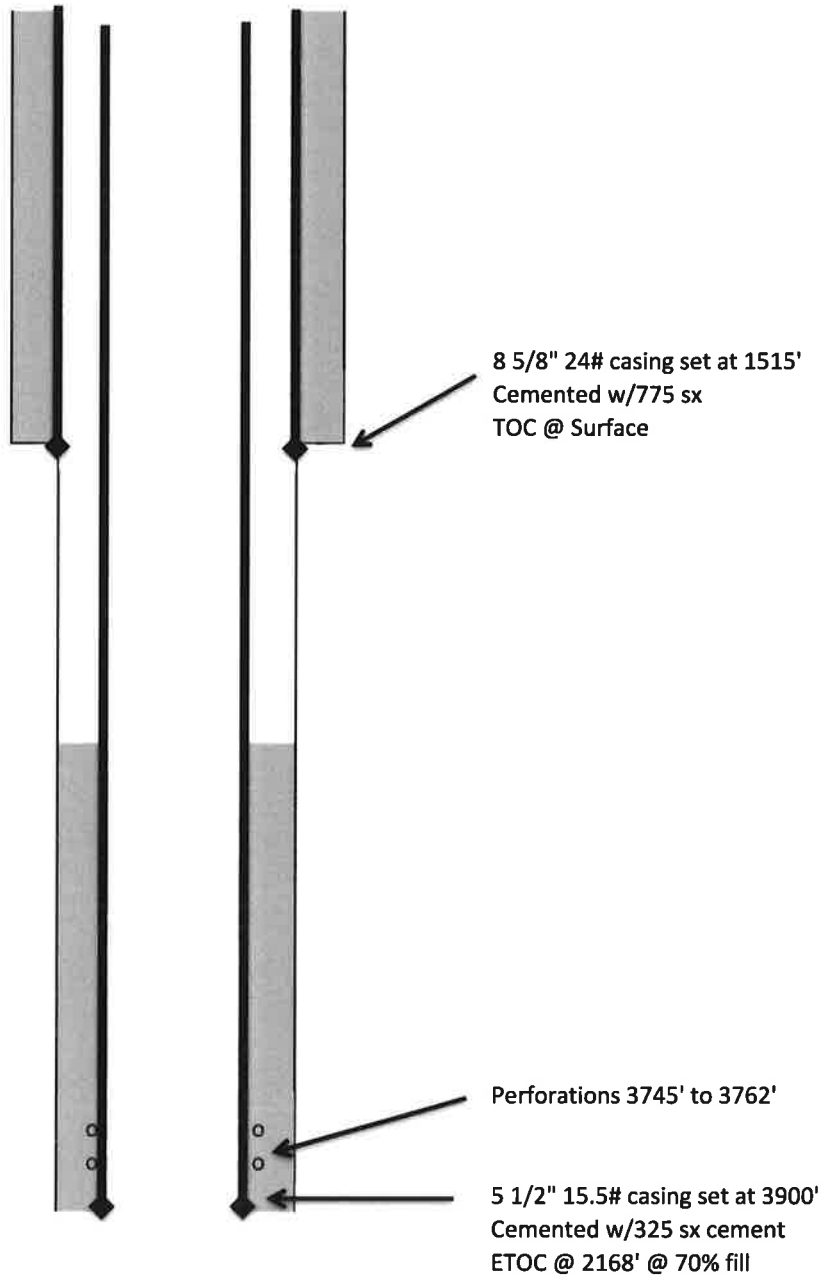
Type or print name For State Use Only E-mail address: PHONE:

APPROVED BY: TITLE DATE
Conditions of Approval (if any):

Sanmal Queen Unit #3
API 30-025-29851
WBD After PA



Sanmal Queen Unit #3
API 30-025-29851
WBD Before PA



Submit 1 Copy To Appropriate District Office

District I - (575) 393-6161
1625 N. French Dr., Hobbs, NM 88240
District II - (575) 748-1283
811 S. First St., Artesia, NM 88210
District III - (505) 334-6178
1000 Rio Brazos Rd., Aztec, NM 87410
District IV - (505) 476-3460
1220 S. St. Francis Dr., Santa Fe, NM 87505

State of New Mexico
Energy, Minerals and Natural Resources

OIL CONSERVATION DIVISION
1220 South St. Francis Dr.
Santa Fe, NM 87505

Form C-103
Revised August 1, 2011

WELL API NO. 30-025-29818
5. Indicate Type of Lease STATE X FEE
6. State Oil & Gas Lease No. LG-3365
7. Lease Name or Unit Agreement Name Sanmal Queen Unit
8. Well Number 008
9. OGRID Number 20989
10. Pool name or Wildcat Sanmal; Queen

SUNDRY NOTICES AND REPORTS ON WELLS
(DO NOT USE THIS FORM FOR PROPOSALS TO DRILL OR TO DEEPEN OR PLUG BACK TO A DIFFERENT RESERVOIR. USE "APPLICATION FOR PERMIT" (FORM C-101) FOR SUCH PROPOSALS.)

1. Type of Well: Oil Well Gas Well Other X Injection

2. Name of Operator
Smith & Marrs Inc.

3. Address of Operator
P.O. Box 863, Kermit, TX 79745

4. Well Location
Unit Letter O : 990 feet from the South line and 2310 feet from the East line
Section 1 Township 17S Range 33E NMPM Lea County

11. Elevation (Show whether DR, RKB, RT, GR, etc.)
4143 GR

12. Check Appropriate Box to Indicate Nature of Notice, Report or Other Data

NOTICE OF INTENTION TO:		SUBSEQUENT REPORT OF:	
PERFORM REMEDIAL WORK <input type="checkbox"/>	PLUG AND ABANDON <input checked="" type="checkbox"/>	REMEDIAL WORK <input type="checkbox"/>	ALTERING CASING <input type="checkbox"/>
TEMPORARILY ABANDON <input type="checkbox"/>	CHANGE PLANS <input type="checkbox"/>	COMMENCE DRILLING OPNS. <input type="checkbox"/>	AND A <input checked="" type="checkbox"/>
PULL OR ALTER CASING <input type="checkbox"/>	MULTIPLE COMPL <input type="checkbox"/>	CASING/CEMENT JOB <input type="checkbox"/>	
DOWNHOLE COMMINGLE <input type="checkbox"/>			
OTHER: <input type="checkbox"/>		OTHER: <input type="checkbox"/>	

13. Describe proposed or completed operations. (Clearly state all pertinent details, and give pertinent dates, including estimated date of starting any proposed work). SEE RULE 19.15.7.14 NMAC. For Multiple Completions: Attach wellbore diagram of proposed completion or recompletion.

SEE ATTACHED

I hereby certify that the information above is true and complete to the best of my knowledge and belief.

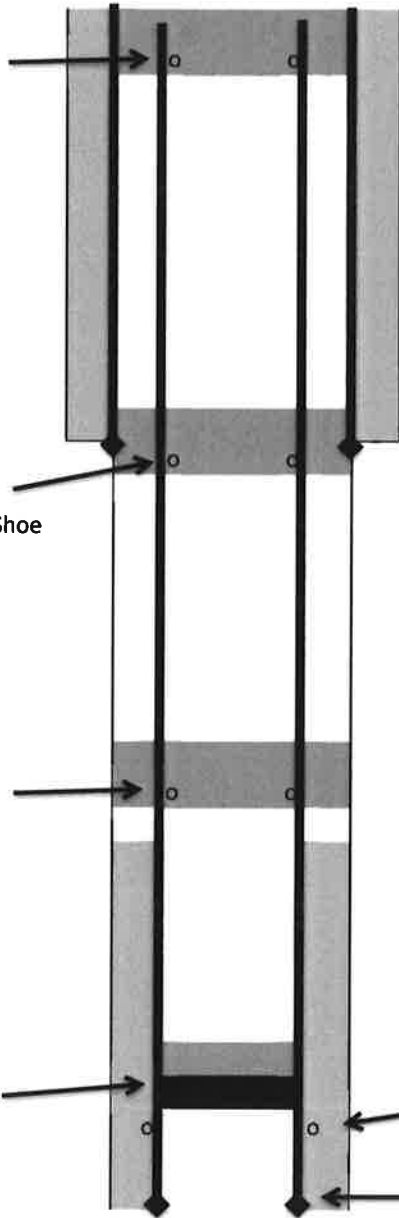
SIGNATURE Rail Jett TITLE President DATE 11-18-20

Type or print name _____ E-mail address: _____ PHONE: _____
For State Use Only

APPROVED BY: _____ TITLE _____ DATE _____
Conditions of Approval (if any): _____

Sanmal Queen Unit #8
API 30-025-29818
WBD After PA

Perforate at 250' and circulate cement to surface in/out of 5 1/2" casing.



8 5/8" 24# casing set at 1505'
Cemented w/775 sx
TOC @ Surface

P&S @ 1555' with 50 sx cement.
WOC and tag. Top Salt & Surface Shoe

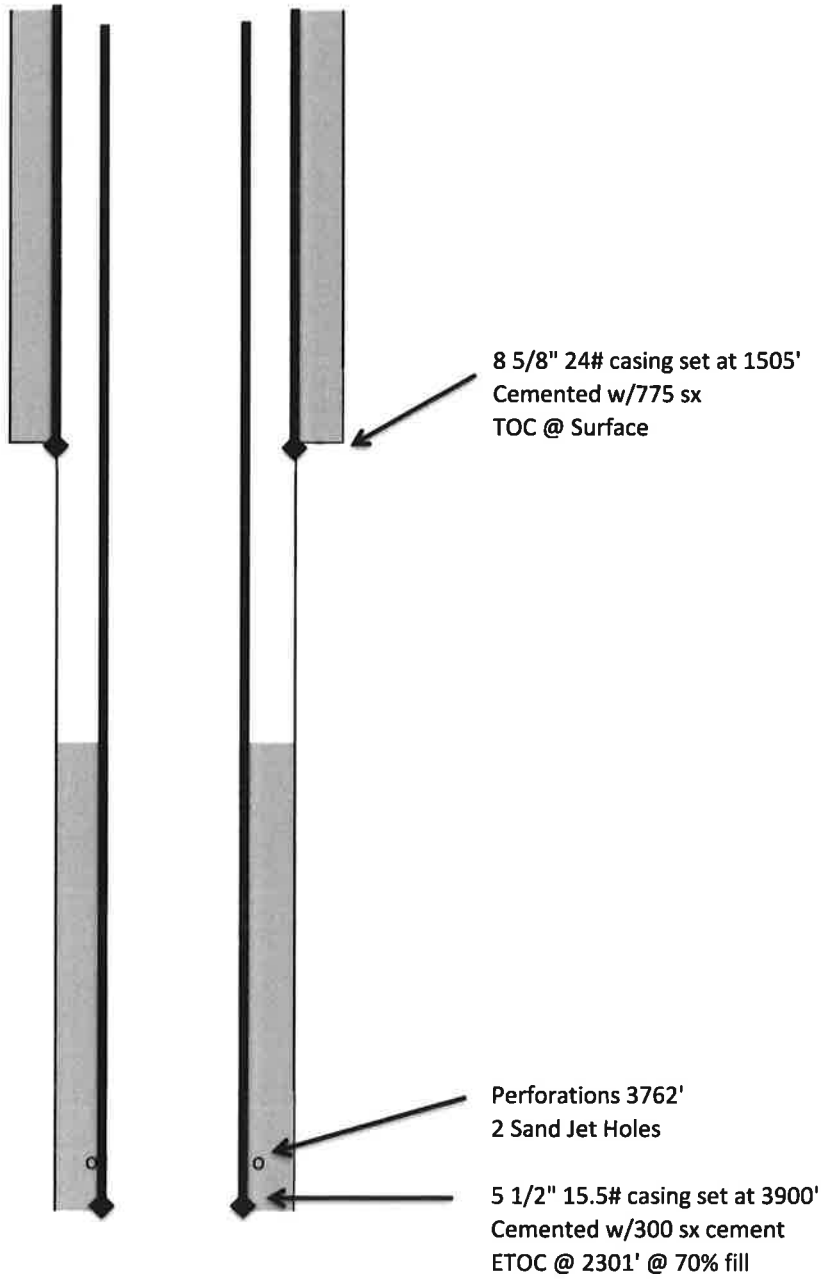
P&S @ 2136' with 50 sx cement.
WOC and tag. Base Salt

5 1/2" CIBP @ 3682' with 25 sx
cement on top

Perforations 3762'
2 Sand Jet Holes

5 1/2" 15.5# casing set at 3900'
Cemented w/300 sx cement
ETOC @ 2301' @ 70% fill

Sanmal Queen Unit #8
API 30-025-29818
WBD Before PA



Submit 1 Copy To Appropriate District Office
District I - (575) 393-6161
1625 N. French Dr., Hobbs, NM 88240
District II - (575) 748-1283
811 S. First St., Artesia, NM 88210
District III - (505) 334-6178
1000 Rio Brazos Rd., Aztec, NM 87410
District IV - (505) 476-3460
1220 S. St. Francis Dr., Santa Fe, NM 87505

State of New Mexico
Energy, Minerals and Natural Resources

Form C-103
Revised August 1, 2011

OIL CONSERVATION DIVISION
1220 South St. Francis Dr.
Santa Fe, NM 87505

HOBBBS OCD
JUL 16 2018
RECEIVED

WELL API NO.
30-025-29977
5. Indicate Type of Lease
STATE XX FEE
6. State Oil & Gas Lease No.
V-1671
7. Lease Name or Unit Agreement Name
Sanmal Queen Unit
8. Well Number 009
9. OGRID Number
020989
10. Pool name or Wildcat
Sanmal; Queen
11. Elevation (Show whether DR, RKB, RT, GR, etc.)

SUNDRY NOTICES AND REPORTS ON WELLS
(DO NOT USE THIS FORM FOR PROPOSALS TO DRILL OR TO DEEPEN OR PLUG BACK TO A DIFFERENT RESERVOIR. USE "APPLICATION FOR PERMIT" (FORM C-101) FOR SUCH PROPOSALS.)
1. Type of Well: Oil Well X Gas Well Other
2. Name of Operator
Smith & Marrs, Inc.
3. Address of Operator
P.O. Box 863 Kermit, TX 79745
4. Well Location
Unit Letter D : 990 feet from the North line and 330 feet from the West line
Section 12 Township 17S Range 33E NMPM Lea County
11. Elevation (Show whether DR, RKB, RT, GR, etc.)

12. Check Appropriate Box to Indicate Nature of Notice, Report or Other Data

NOTICE OF INTENTION
PERFORM REMEDIAL WORK
TEMPORARILY ABANDON
PULL OR ALTER CASING
DOWNHOLE COMMINGLE
OTHER:
SUBSEQUENT REPORT OF:
REMEDIAL WORK
COMMENCE DRILLING OPNS.
CASING/CEMENT JOB
OTHER:
ALTERING CASING
P AND A
INT TO PA
P&A NR
P&A R

13. Describe proposed or completed operations. (Clearly state all pertinent details, and give pertinent dates, including estimated date of starting any proposed work). SEE RULE 19.15.7.14 NMAC. For Multiple Completions: Attach wellbore diagram of proposed completion or recompletion.

SEE ATTACHED

I hereby certify that the information above is true and complete to the best of my knowledge and belief.

SIGNATURE Amanda Taylor TITLE office manager DATE 7/11/2018

Type or print name Amanda Taylor E-mail address: taylor16@aol.com PHONE: 432-586-3076

APPROVED BY: [Signature] TITLE P.E.S. DATE 07/16/2018
Conditions of Approval (if any):

Approved for Plugging of wellbore only. Liability under bond is retained pending restoration and completion of the C-103, Specific for Subsequent Report of Well Plugging, which may be found on the OCD web page under forms. Restoration Due By 07-10-2019

P&A
Sanmal Queen Unit #9
API # 30-025-29977

7/6/2018 Move in rig up and lay down rods. 75 3/4" rods and 81 5/8" rods. Dug out cellar and plumbed to surface.

7/9/2018 Moved in remaining equipment. Installed BOP and tallied OOH. 126 joints 2 7/8" tubing including 1 mud anchor. Made gauge ring run to 3700' without issue. Set CIBP at 3670'. Circulated MLF and tested casing to 600#. Casing was good. Spotted 25 sx cement on top of CIBP at 3670'. POOH to 2685' and spotted 25 sx cement. POOH and SION.

7/12/2018 Perforated 5 1/2" casing at 1600'. Set packer at 1250' and pressured up on perms. Could not pump into perms. POOH with packer and RIH with tubing to 1654'. Spotted 25 sx cement with CaCl across perms. WOC and tagged cement at 1401'. Perforated casing at 250'. Established circulation and pumped cement down 5 1/2" casing to perms at 250' and up the annulus to surface. Took 70 sx to get good cement to the pit. Rigged down and cut off the wellhead. Filled up both strings of casing with 5 sx and installed the marker. Cleaned the pit and cleared location.

District I
 1625 N. French Dr., Hobbs, NM 88240
 Phone:(575) 393-6161 Fax:(575) 393-0720

District II
 811 S. First St., Artesia, NM 88210
 Phone:(575) 748-1283 Fax:(575) 748-9720

District III
 1000 Rio Brazos Rd., Aztec, NM 87410
 Phone:(505) 334-6178 Fax:(505) 334-6170

District IV
 1220 S. St Francis Dr., Santa Fe, NM 87505
 Phone:(505) 476-3470 Fax:(505) 476-3462

State of New Mexico
Energy, Minerals and Natural Resources
Oil Conservation Division
1220 S. St Francis Dr.
Santa Fe, NM 87505

QUESTIONS

Action 63705

QUESTIONS

Operator: SMITH & MARRS INC P.O. Box 863 Kermit, TX 79745	OGRID: 20989
	Action Number: 63705
	Action Type: [HEAR] Prehearing Statement (PREHEARING)

QUESTIONS

Testimony	
<i>Please assist us by provide the following information about your testimony.</i>	
Number of witnesses	<i>Not answered.</i>
Testimony time (in minutes)	<i>Not answered.</i>