

**STATE OF NEW MEXICO
ENERGY, MINERALS AND NATURAL RESOURCES DEPARTMENT
OIL CONSERVATION DIVISION**

**APPLICATION OF EOG RESOURCES, INC.
FOR APPROVAL OF A 945.20-ACRE NON
STANDARD SPACING UNIT IN THE
WOLFCAMP FORMATION COMPRISED OF
ACREAGE SUBJECT TO A PROPOSED
COMMUNITIZATION AGREEMENT,
LEA COUNTY, NEW MEXICO.**

CASE NO. 22261

NOTICE OF SUPPLEMENTAL EXHIBITS

EOG Resources, Inc. provides notice that it is supplementing the evidentiary record in this case at the request of the Division's Technical Examiner by submitting the attached Exhibits B-5 and B-6, which reflect the final, as-drilled C-102s for each of the wells that will be dedicated to the proposed non-standard spacing unit and a notice plat, reflecting that EOG owns 100% of the working interest in each of the offsetting sections north of the border with Texas, respectively. Both supplemental exhibits were prepared by EOG's landman witness Mr. Reece Cook.

Respectfully submitted,

HOLLAND & HART, LLP



Michael H. Feldewert
Adam G. Rankin
Julia Broggi
Kaitlyn A. Luck
Post Office Box 2208
Santa Fe, New Mexico 87504
(505) 988-4421
(505) 983-6043
mfeldewert@hollandhart.com
agrarkin@hollandhart.com
jbroggi@hollandhart.com
kaluck@hollandhart.com

ATTORNEYS FOR EOG RESOURCES, INC.

District I
1625 N. French Dr., Hobbs, NM 88240
Phone: (575) 393-6161 Fax: (575) 393-0720
District II
811 S. First St., Artesia, NM 88210
Phone: (575) 748-1283 Fax: (575) 748-9720
District III
1000 Rio Brazos Road, Aztec, NM 87410
Phone: (505) 334-6178 Fax: (505) 334-6170
District IV
1220 S. St. Francis Dr., Santa Fe, NM 87505
Phone: (505) 476-3460 Fax: (505) 476-3462

State of New Mexico
Energy, Minerals & Natural Resources
Department
OIL CONSERVATION DIVISION
1220 South St. Francis Dr.
Santa Fe, NM 87505

FORM C-102
Revised August 1, 2011
Submit one copy to appropriate
District Office

AMENDED REPORT

WELL LOCATION AND ACREAGE DEDICATION PLAT

¹ API Number 30-025-43018	² Pool Code 98097	³ Pool Name SANDERS TANK, Upper Wolfcamp
⁴ Property Code 315730	⁵ Property Name COLGROVE 35 FED COM	
⁷ OGRID No. 7377	⁶ Operator Name EOG RESOURCES, INC.	⁸ Well Number #701H
		⁹ Elevation 3320'

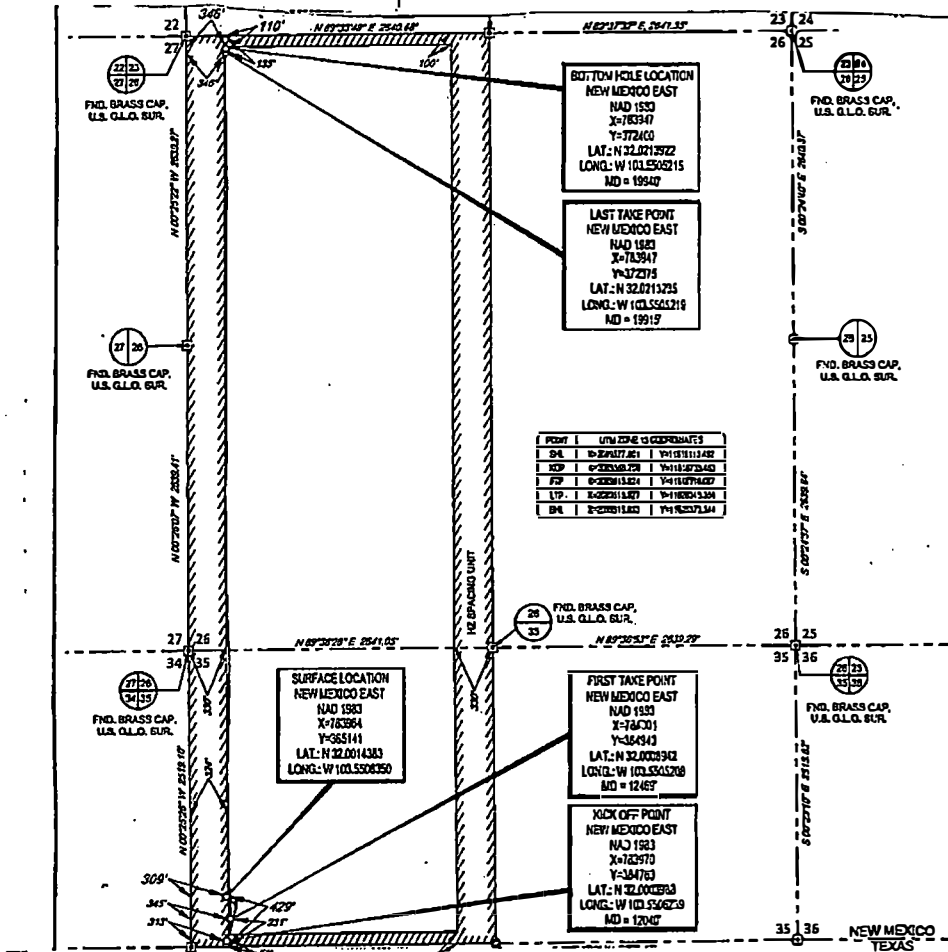
¹⁰Surface Location

UL or lot no.	Section	Township	Range	Lot Idn	Feet from the	North/South line	Feet from the	East/West line	County
E	35	26-S	33-E	-	429'	SOUTH	309'	WEST	LEA

UL or lot no.	Section	Township	Range	Lot Idn	Feet from the	North/South line	Feet from the	East/West line	County
D	26	26-S	33-E	-	110	North	346'	WEST	LEA

¹¹ Dedicated Acres 156.62	¹² Joint or Infill	¹³ Consolidation Code	¹⁴ Order No.
-----------------------------------------	-------------------------------	----------------------------------	-------------------------

No allowable will be assigned to this completion until all interests have been consolidated or a non-standard unit has been approved by the division.



17 OPERATOR CERTIFICATION
I hereby certify that the information contained herein is true and complete to the best of my knowledge and belief, and that this organization either owns a working interest or otherwise mineral interest in the land including the proposed bottom hole location or has a right to drill this well at this location pursuant to a contract with an owner of such a mineral or working interest, or to a voluntary pooling agreement or a compulsory pooling order heretofore entered by the division.

Kay Maddox 7/29/19
Signature Date

KAY MADDUX
Printed Name

E-mail Address

18 SURVEYOR CERTIFICATION
I hereby certify that the well location shown on this plat was plotted from field notes of actual surveys made by me or under my supervision, and that the same is true to the best of my belief.

05/12/2015
Date of Survey
Signature of Professional Surveyor

NEW MEXICO
18329
PROFESSIONAL SURVEYOR

Certificate Number

BEFORE THE OIL CONSERVATION DIVISION
Santa Fe, New Mexico,
Exhibit No. B-5

Submitted by: EOG Resources, Inc.

District I
1625 N. French Dr., Hobbs, NM 88240
Phone: (575) 393-6161 Fax: (575) 393-0720
District II
811 S. First St., Artesia, NM 88210
Phone: (575) 748-1283 Fax: (575) 748-9720
District III
1000 Rio Brazos Road, Aztec, NM 87410
Phone: (505) 334-6178 Fax: (505) 334-6170
District IV
1220 S. St. Francis Dr., Santa Fe, NM 87505
Phone: (505) 476-3460 Fax: (505) 476-3462

State of New Mexico
Energy, Minerals & Natural Resources
Department
OIL CONSERVATION DIVISION
1220 South St. Francis Dr.
Santa Fe, NM 87505

FORM C-102
Revised August 1, 2011
Submit one copy to appropriate
District Office
 AMENDED REPORT

WELL LOCATION AND ACREAGE DEDICATION PLAT

¹ API Number 30-025-42983		² Pool Code 98097		³ Pool Name SANDERS TANK; Upper Wolfcamp	
⁴ Property Code 315730		⁵ Property Name COLGROVE 35 FED COM			⁶ Well Number #702H
⁷ OGRJD No. 7377		⁸ Operator Name EOG RESOURCES, INC.			⁹ Elevation 3319

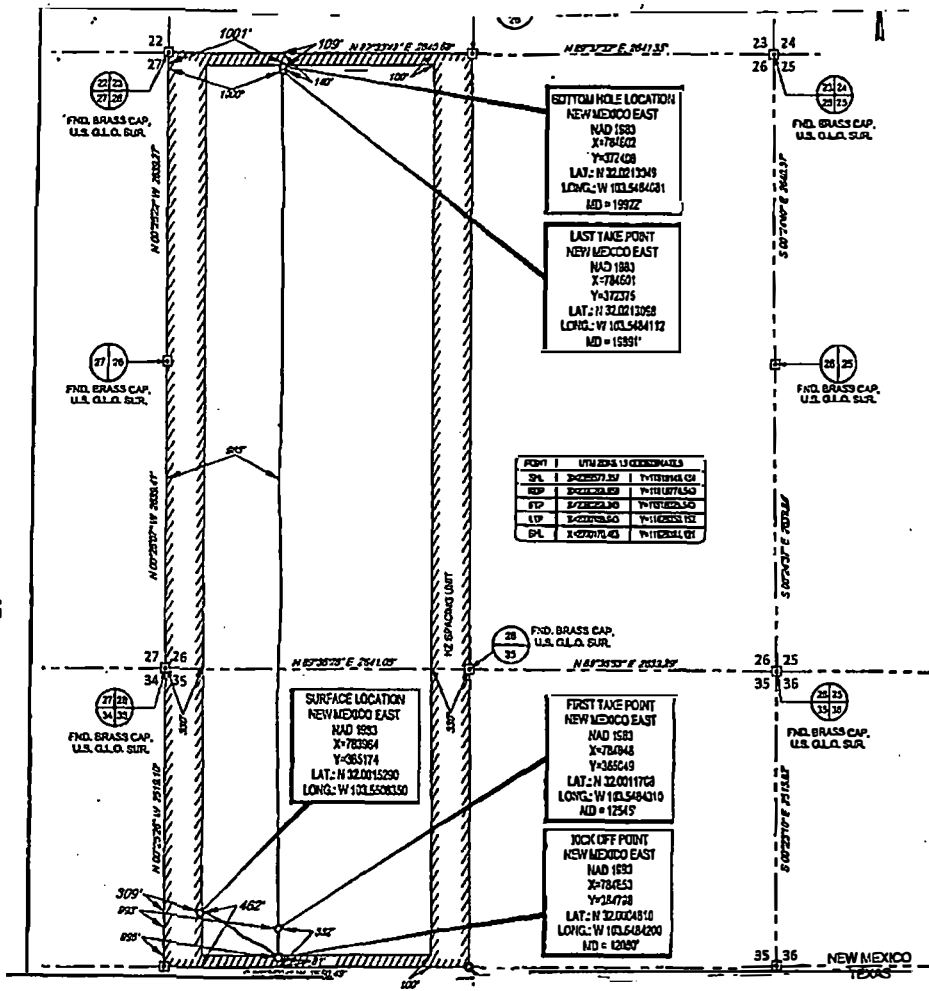
¹⁰Surface Location

UL or lot no.	Section	Township	Range	Lot Ida	Feet from the	North/South line	Feet from the	East/West line	County
E	35	26-S	33-E	-	462'	SOUTH	309'	WEST	LEA

UL or lot no.	Section	Township	Range	Lot Ida	Feet from the	North/South line	Feet from the	East/West line	County
D	26	26-S	33-E	-	109'	NORTH	1001'	WEST	LEA

¹² Dedicated Acre = 236.78	¹³ Joint or Infill	¹⁴ Consolidation Code	¹⁵ Order No.
------------------------------------------	-------------------------------	----------------------------------	-------------------------

No allowable will be assigned to this completion until all interests have been consolidated or a non-standard unit has been approved by the division.



17 OPERATOR CERTIFICATION
I hereby certify that the information contained herein is true and complete to the best of my knowledge and belief, and that this organization either owns a working interest or unleased mineral interest in the land being leased, has prepared bottom hole location or has a right to drill this well of this location pursuant to a contract with an owner of such a mineral or working interest, or to a voluntary pooling agreement or a compulsory pooling order heretofore entered by the division.

Signature: Kay Maddox Date: 7/29/19
Printed Name: KAY MADDUX
E-mail Address: _____

18 SURVEYOR CERTIFICATION
I hereby certify that the well location shown on this plat was plotted from field notes of actual surveys made by me or under my supervision, and that the same is true to the best of my belief.

Date of Survey: _____
Signature of Professional Surveyor: _____
Certificate Number: _____

Professional Surveyor Seal: MICHAELE BROWN, NEW MEXICO, 18329

District I
1625 N. French Dr., Hobbs, NM 88240
Phone: (575) 393-6161 Fax: (575) 393-0720
District II
811 S. First St., Artesia, NM 88210
Phone: (575) 748-1283 Fax: (575) 748-9720
District III
1000 Rio Brazos Road, Aztec, NM 87410
Phone: (505) 334-6178 Fax: (505) 334-6170
District IV
1220 S. St. Francis Dr., Santa Fe, NM 87505
Phone: (505) 476-3460 Fax: (505) 476-3462

State of New Mexico
Energy, Minerals & Natural Resources
Department
OIL CONSERVATION DIVISION
1220 South St. Francis Dr.
Santa Fe, NM 87505

FORM C-102
Revised August 1, 2011
Submit one copy to appropriate
District Office
 AMENDED REPORT

WELL LOCATION AND ACREAGE DEDICATION PLAT

¹ API Number 30-025- 45894	² Pool Code 98097	³ Pool Name SANDERS TANK; Upper Wolfcamp
⁴ Property Code 315 730	⁵ Property Name COLGROVE 35 FED COM	
⁶ OCRID No. 7377	⁷ Operator Name EOG RESOURCES, INC.	⁸ Well Number #703H
		⁹ Elevation 3318'

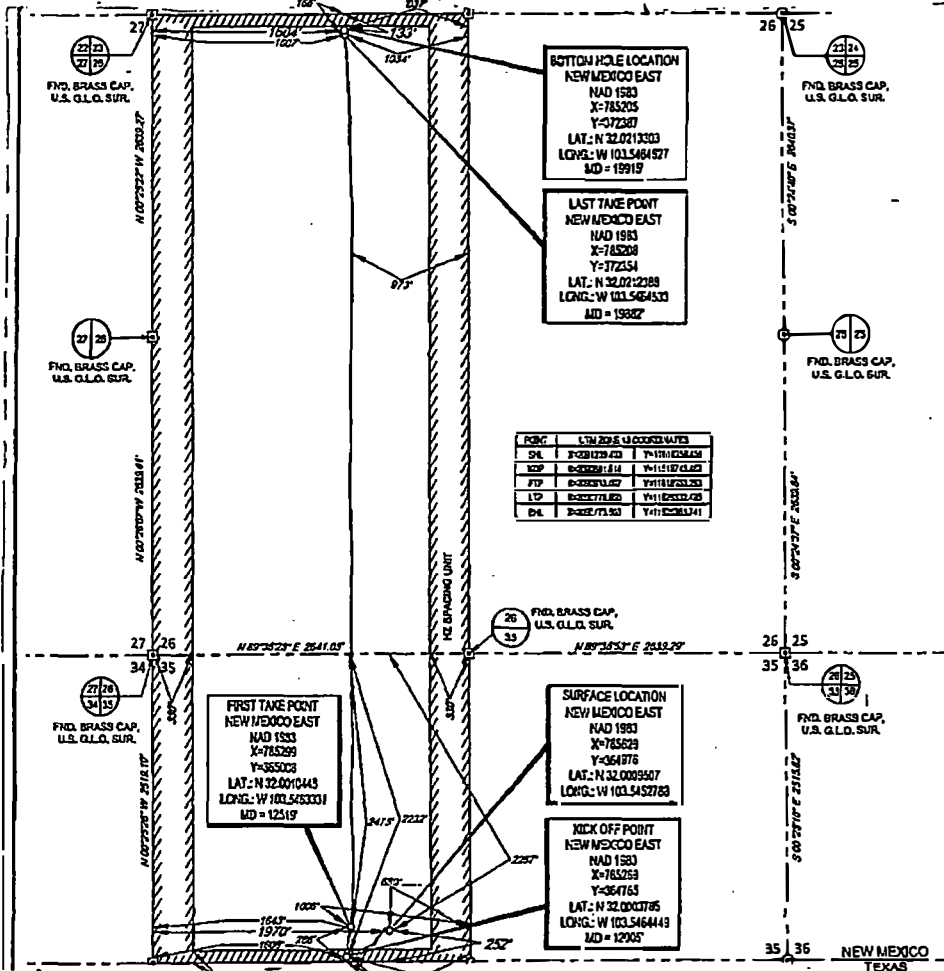
¹⁰Surface Location

UL or lot no.	Section	Township	Range	Lot Idn	Feet from the	North/South line	Feet from the	East/West line	County
F	35	26-S	33-E	-	2267	North	1970'	WEST	LEA

UL or lot no.	Section	Township	Range	Lot Idn	Feet from the	North/South line	Feet from the	East/West line	County
C	26	26-S	33-E	-	133'	NORTH	1604'	WEST	LEA

¹¹ Dedicated Acres 236.32	¹² Joint or Infill	¹³ Consolidation Code	¹⁴ Order No.
------------------------------------------------	-------------------------------	----------------------------------	-------------------------

No allowable will be assigned to this completion until all interests have been consolidated or a non-standard unit has been approved by the division.



17 OPERATOR CERTIFICATION

I hereby certify that the information contained herein is true and complete to the best of my knowledge and belief, and that this organization either owns a working interest or unleased mineral interest in the land including the proposed bottom hole location or has a right to drill this well at this location pursuant to a contract with an owner of such a mineral or working interest, or to a voluntary pooling agreement or a compulsory pooling order heretofore entered by the division.

Kay Maddox 7/29/19
Signature Date

KAY MADDOX
Printed Name

E-mail Address

18 SURVEYOR CERTIFICATION

I hereby certify that the well location shown on this plat was plotted from field notes of actual surveys made by me or under my supervision, and that the same is true to the best of my belief.

Date of Survey: 03/09/2016
Signature of Professional Surveyor: [Signature]
Professional Surveyor: [Signature]

NEW MEXICO
PROFESSIONAL SURVEYOR
18329

Certificate Number

District I
1625 N. French Dr., Hobbs, NM 88240
Phone: (575) 393-6161 Fax: (575) 393-0720
District II
811 S. First St., Artesia, NM 88210
Phone: (575) 748-1283 Fax: (575) 748-9720
District III
1000 Rio Brazos Road, Aztec, NM 87410
Phone: (505) 334-6178 Fax: (505) 334-6170
District IV
1220 S. St. Francis Dr., Santa Fe, NM 87505
Phone: (505) 476-3460 Fax: (505) 476-3462

State of New Mexico
Energy, Minerals & Natural Resources
Department
OIL CONSERVATION DIVISION
1220 South St. Francis Dr.
Santa Fe, NM 87505

FORM C-102
Revised August 1, 2011
Submit one copy to appropriate
District Office

AMENDED REPORT

WELL LOCATION AND ACREAGE DEDICATION PLAT

¹ API Number 30-025- 45895		² Pool Code 98097	³ Pool Name SANDERS TANK; Upper Wolfcamp
⁴ Property Code 315730	⁵ Property Name COLGROVE 35 FED COM		⁶ Well Number #704H
⁷ GRID No. 7377	⁸ Operator Name EOG RESOURCES, INC.		⁹ Elevation 3320'

¹⁰Surface Location

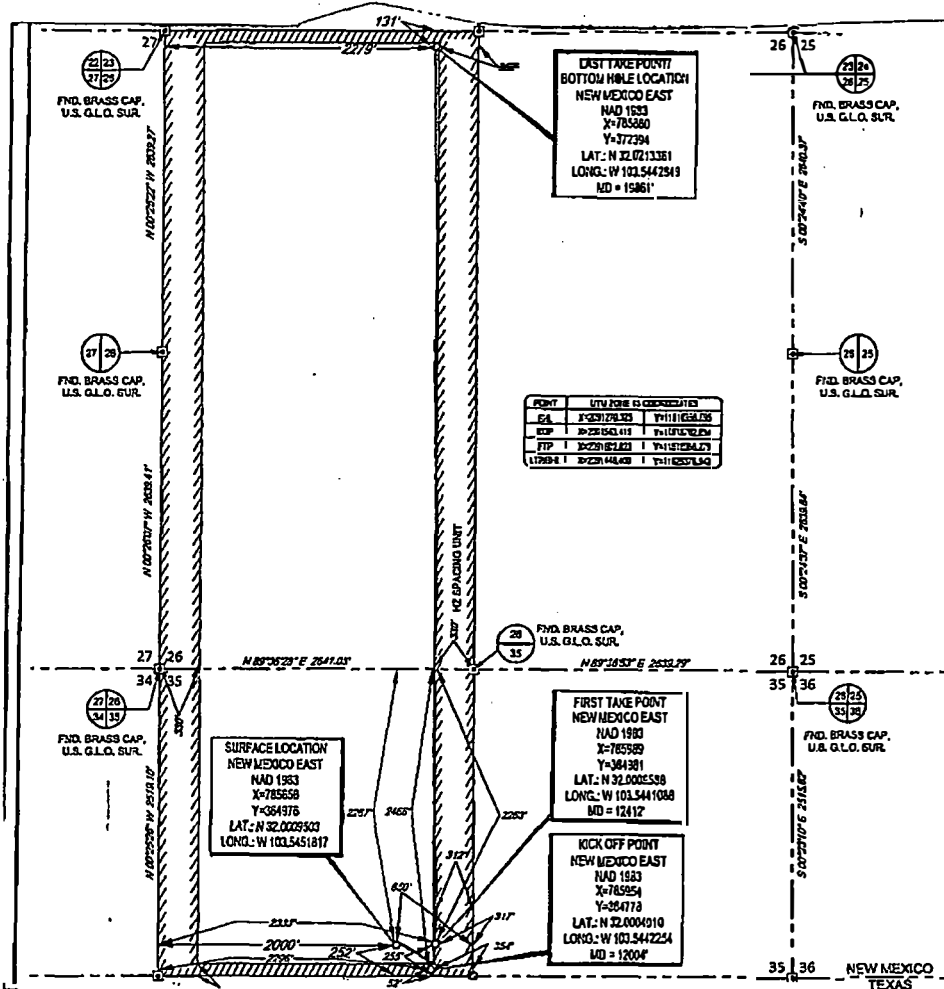
UL or lot no.	Section	Township	Range	Lot Idn	Feet from the	North/South line	Feet from the	East/West line	County
F	35	26-S	33-E	-	2267'	NORTH	2000'	WEST	LEA

¹¹Bottom Hole Location If Different From Surface

UL or lot no.	Section	Township	Range	Lot Idn	Feet from the	North/South line	Feet from the	East/West line	County
C	26	26-S	33-E	-	131	NORTH	2279'	WEST	LEA

¹² Dedicated Acres 472.70	¹³ Joint or Infill	¹⁴ Consolidation Code	¹⁵ Order No.
-----------------------------------------	-------------------------------	----------------------------------	-------------------------

No allowable will be assigned to this completion until all interests have been consolidated or a non-standard unit has been approved by the division.



17 OPERATOR CERTIFICATION
I hereby certify that the information contained herein is true and complete to the best of my knowledge and belief, and that this organization either owns a working interest or unshared mineral interest in the land the location of the proposed bottom hole location or has a right to drill this well of this location pursuant to a contract with an owner of such a mineral or working interest, or to a voluntary pooling agreement or a compulsory pooling order heretofore entered by the district.

Signature: Kay Maddox
Date: 7/29/19

Printed Name: KAY MADDOX

E-mail Address:

18 SURVEYOR CERTIFICATION
I hereby certify that the well location shown on this plat was plotted from field notes of actual surveys made by me or under my supervision, and that the same is true to the best of my belief.

Date of Survey: 03/09/2016
Signature: [Signature]

Professional Surveyor Seal: MICHAEL BROWN, NEW MEXICO PROFESSIONAL SURVEYOR, 18329

Certificate Number:

District I
1625 N French Dr. Hobbs, NM 88240
Phone (575) 333-6161 Fax (575) 333-6722
District II
311 S First St., Artesia, NM 88210
Phone (575) 748-1283 Fax (575) 748-9720
District III
1000 Rio Brazos Road, Aztec, NM 87410
Phone (505) 334-6178 Fax (505) 334-6177
District IV
1220 S St. Francis Dr., Santa Fe, NM 87505
Phone (505) 476-3460 Fax (505) 476-3462

State of New Mexico
Energy, Minerals & Natural Resources
Department
OIL CONSERVATION DIVISION
1220 South St. Francis Dr.
Santa Fe, NM 87505

FORM C-102
Revised August 1, 2011
Submit one copy to appropriate
District Office

AMENDED REPORT

WELL LOCATION AND ACREAGE DEDICATION PLAT

¹ API Number 30-025-43570	² Pool Code 98097	³ Pool Name Sanders Tank; Upper Wolfcamp
⁴ Property Code 315730	⁵ Property Name COLGROVE 35 FED COM	
⁶ OGRID No. 7377	⁷ Operator Name EOG RESOURCES, INC.	⁸ Well Number #705H
		⁹ Elevation 3326'

¹⁰Surface Location

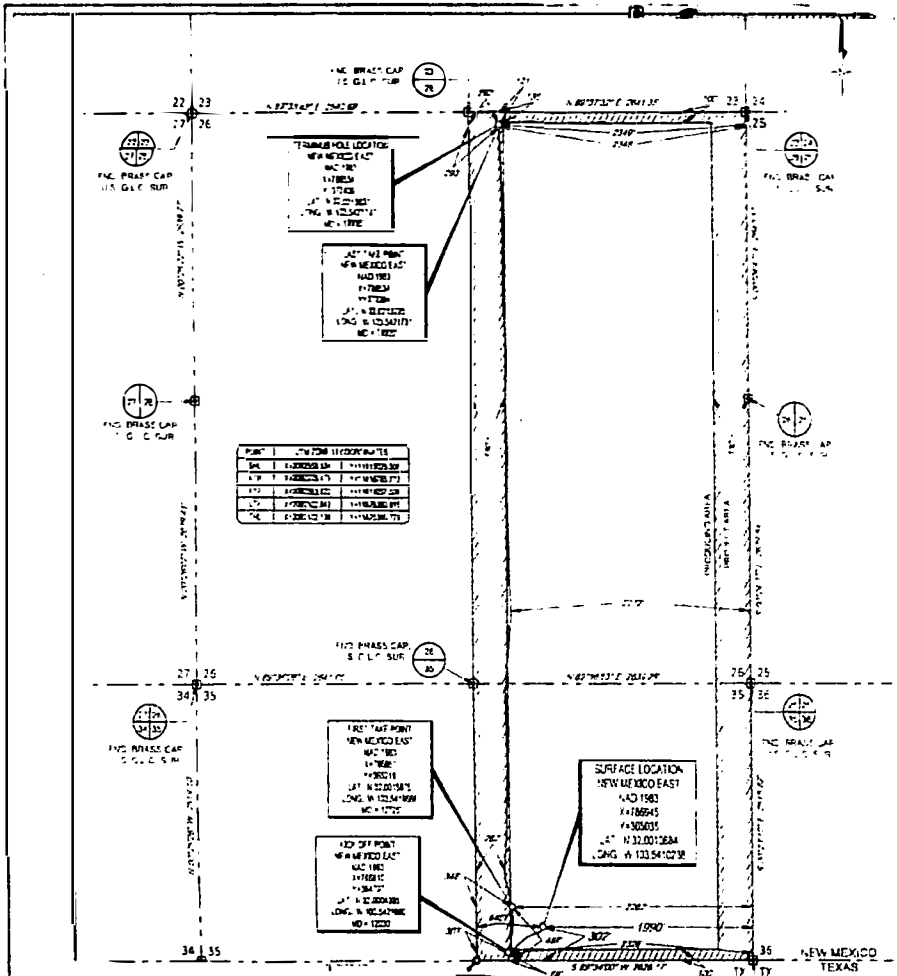
U/L or lot no.	Section	Township	Range	Lot Idn	Feet from the	North/South line	Feet from the	East/West line	County
2	35	26-S	33-E	-	302'	SOUTH	1990'	EAST	LEA

¹¹Bottom Hole Location If Different From Surface

U/L or lot no.	Section	Township	Range	Lot Idn	Feet from the	North/South line	Feet from the	East/West line	County
B	26	26-S	33-E	-	121'	NORTH	2349'	EAST	LEA

¹² Dedicated Acres 472.50	¹³ Joint or Infill	¹⁴ Consolidation Code	¹⁵ Order No.
-----------------------------------------	-------------------------------	----------------------------------	-------------------------

No allowable will be assigned to this completion until all interests have been consolidated or a non-standard unit has been approved by the division.



OPERATOR CERTIFICATION
I hereby certify that the information contained herein is true and complete to the best of my knowledge and belief, and that this organization either owns a working interest or undivided mineral interest in the land including the proposed bottom hole location or has a right to drill this well at this location pursuant to a contract with an owner of such a mineral or working interest or to a voluntary pooling agreement or a compulsory pooling order heretofore entered by the court.

Signature: Kay Maddox - 1/29/2019
Date: 1/29/2019
Printed Name: KAY MADDOX
E-mail Address:

SURVEYOR CERTIFICATION
I hereby certify that the well location shown on this plat was plotted from field notes of actual surveys made by me or under my supervision, and that the same is true to the best of my belief.

Date of Survey: 03/09/2016
Signature and Seal: MICHAEL BROWN
Professional Surveyor
Certificate Number: 18329

PROJECT: SLO_COLGROVE35FED_705H.DWG 8/23/2018 10:05:48 AM dlrwrt

District I
1625 N French Dr., Hobbs, NM 88240
Phone: (575) 393-6161 Fax: (575) 393-0720
District II
811 S First St., Artesia, NM 88210
Phone: (575) 748-1283 Fax: (575) 748-9720
District III
1000 Rio Brazos Road, Aztec, NM 87410
Phone: (505) 334-6178 Fax: (505) 334-6170
District IV
1220 S St. Francis Dr., Santa Fe, NM 87505
Phone: (505) 476-3460 Fax: (505) 476-3462

State of New Mexico
Energy, Minerals & Natural Resources
Department
OIL CONSERVATION DIVISION
1220 South St. Francis Dr.
Santa Fe, NM 87505

FORM C-102
Revised August 1, 2011
Submit one copy to appropriate
District Office

AMENDED REPORT

WELL LOCATION AND ACREAGE DEDICATION PLAT

¹ API Number 30-025-43571		² Pool Code 98097		³ Pool Name Sanders Tank; Upper Wolfcamp	
⁴ Property Code 315730		⁵ Property Name COLGROVE 35 FED COM			⁶ Well Number #706H
⁷ OCRID No. 7377		⁸ Operator Name EOG RESOURCES, INC.			⁹ Elevation 3327'

¹⁰Surface Location

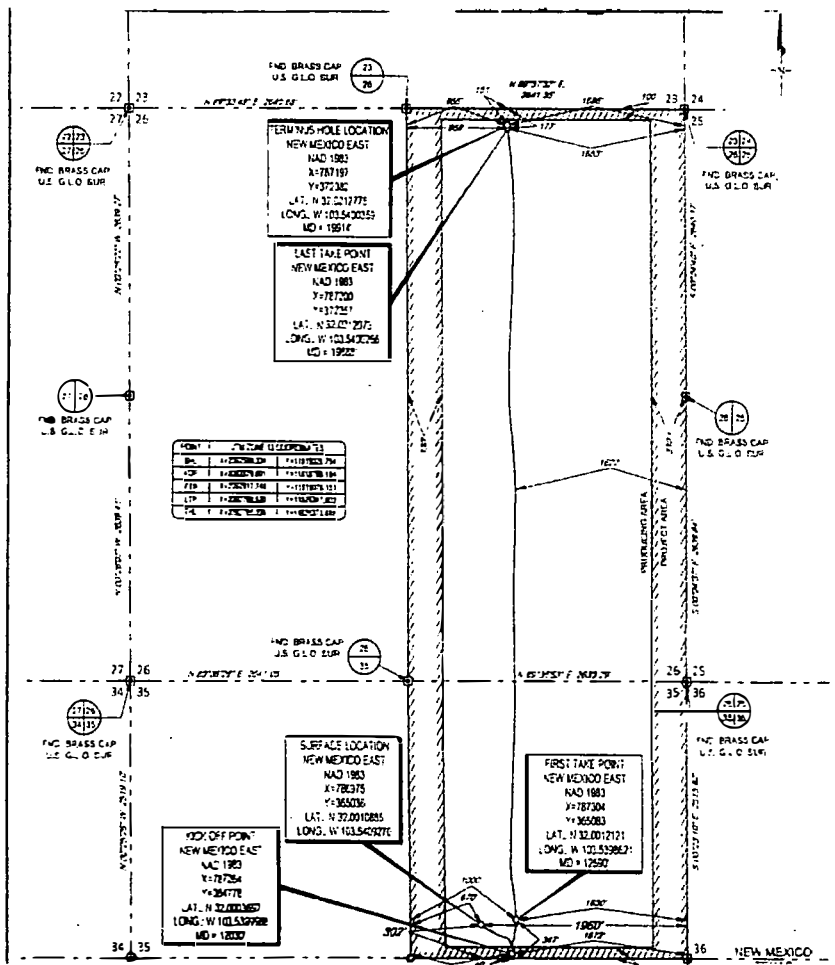
U/L or lot no.	Section	Township	Range	Lot Idn	Feet from the	North/South line	Feet from the	East/West line	County
2	35	26-S	33-E	-	302'	SOUTH	1960'	EAST	LEA

¹¹Bottom Hole Location If Different From Surface

U/L or lot no.	Section	Township	Range	Lot Idn	Feet from the	North/South line	Feet from the	East/West line	County
B	26	26-S	33-E	-	151'	NORTH	1486'	EAST	LEA

¹² Dedicated Acres 472.50	¹³ Joint or Infill	¹⁴ Consolidation Code	¹⁵ Order No.
-----------------------------------------	-------------------------------	----------------------------------	-------------------------

No allowable will be assigned to this completion until all interests have been consolidated or a non-standard unit has been approved by the division.



¹⁷OPERATOR CERTIFICATION

I hereby certify that the information contained herein is true and complete to the best of my knowledge and belief, and that this organization either owns a working interest or undivided mineral interest in the land including the proposed bottom hole location or has a right to drill this well at this location pursuant to a contract with an owner of such a mineral or working interest or to a secondary pooling agreement or a compulsory pooling order heretofore entered by the division.

Signature: Kay Maddox Date: 1/29/2019

Printed Name: KAY MADDUX

E-mail Address:

¹⁸SURVEYOR CERTIFICATION

I hereby certify that the well location shown on this plat was plotted from field notes of actual surveys made by me or under my supervision, and that the same is true to the best of my belief.

Date of Survey: 03/09/2018
Signature and Seal: Michael Brown
Professional Surveyor
Certificate Number: 18329

\\OCD\T\S\LO_COLGROVE35FED_706H.DWG 9/26/08 10:05:43 AM tsewart

District I
1625 N French Dr., Hobbs, NM 88240
Phone (575) 393-6161 Fax (575) 393-0722
District II
811 S First St., Artesia, NM 88210
Phone (575) 748-1283 Fax (575) 748-9726
District III
1000 Rio Brazos Road, Aztec, NM 87410
Phone (505) 334-6178 Fax (505) 334-6177
District IV
1229 S St. Francis Dr., Santa Fe, NM 87505
Phone (505) 476-3460 Fax (505) 476-3462

State of New Mexico
Energy, Minerals & Natural Resources
Department
OIL CONSERVATION DIVISION
1220 South St. Francis Dr.
Santa Fe, NM 87505

FORM C-102
Revised August 1, 2011
Submit one copy to appropriate
District Office

AMENDED REPORT

WELL LOCATION AND ACREAGE DEDICATION PLAT

¹ API Number 30-025- 43572		² Pool Code 98097		³ Pool Name SANDERS TANK; Upper Wolfcamp	
⁴ Property Code 315730		⁵ Property Name COLGROVE 35 FED COM			⁶ Well Number #707H
⁷ OGRID No. 7377		⁸ Operator Name EOG RESOURCES, INC.			⁹ Elevation 3335'

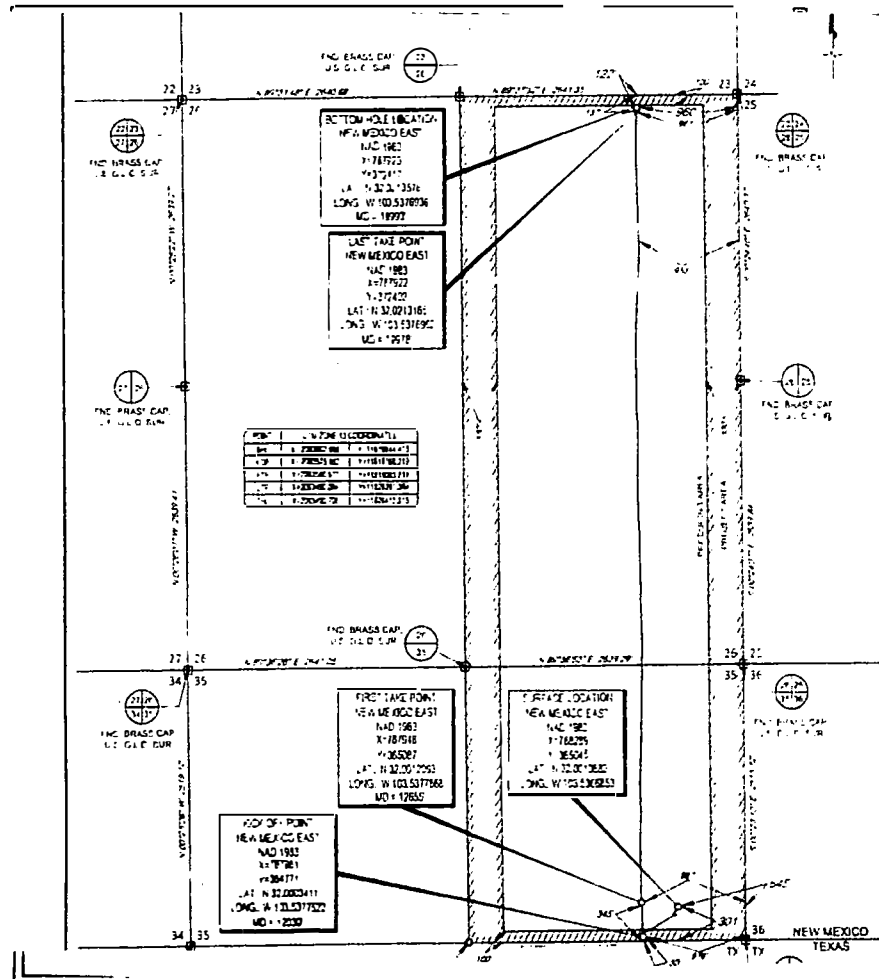
¹⁰Surface Location

U/L or lot no.	Section	Township	Range	Lot Idn	Feet from the	North/South line	Feet from the	East/West line	County
1	35	26-S	33-E	-	301'	SOUTH	645'	EAST	LEA

U/L or lot no.	Section	Township	Range	Lot Idn	Feet from the	North/South line	Feet from the	East/West line	County
A	26	26-S	33-E	-	122'	NORTH	960'	EAST	LEA

¹¹ Dedicated Acres 236.22	¹² Joint or Infill	¹³ Consolidation Code	¹⁴ Order No.
-----------------------------------------	-------------------------------	----------------------------------	-------------------------

No allowable will be assigned to this completion until all interests have been consolidated or a non-standard unit has been approved by the division.



¹⁷ OPERATOR CERTIFICATION
I hereby certify that the information contained herein is true and complete to the best of my knowledge and belief, and that this operation either owns a working interest or released mineral interest in the land including the proposed bottom hole location or has a right to drill this well at this location pursuant to a contract with an owner of such a mineral or working interest or to a voluntary pooling agreement or a compulsory pooling order heretofore entered by the division.

Kay Maddox 1/29/2019
Signature Date

KAY MADDUX
Printed Name

E-mail Address

¹⁸ SURVEYOR CERTIFICATION
I hereby certify that the well location shown on this plat was plotted from field notes of actual surveys made by me or under my supervision, and that the same is true to the best of my belief.

03/09/2018
Date of Survey
Signature and Seal of Registered Professional Surveyor
MICHAEL BROWN
NEW MEXICO
18329
PROFESSIONAL SURVEYOR

Certificate Number

District I
1625 N French Dr., Hobbs, NM 88240
Phone (575) 393-6161 Fax (575) 393-0722
District II
811 S First St., Artesia, NM 88210
Phone (575) 748-1283 Fax (575) 748-9720
District III
1000 Rio Brazos Road, Aztec, NM 87414
Phone (505) 334-6178 Fax (505) 334-6170
District IV
1220 S St. Francis Dr., Santa Fe, NM 87505
Phone (505) 476-3460 Fax (505) 476-3462

State of New Mexico
Energy, Minerals & Natural Resources
Department
OIL CONSERVATION DIVISION
1220 South St. Francis Dr.
Santa Fe, NM 87505

FORM C-102
Revised August 1, 2011
Submit one copy to appropriate
District Office

AMENDED REPORT

WELL LOCATION AND ACREAGE DEDICATION PLAT

¹ API Number 30-025- 43573	² Pool Code 98097	³ Pool Name Wc-025 G-09 S263327G; Upper Wolfcamp
⁴ Property Code 315730	⁵ Property Name COLGROVE 35 FED COM	
⁶ OGRID No. 7377	⁷ Operator Name EOG RESOURCES, INC.	⁸ Well Number #708H
		⁹ Elevation 3334'

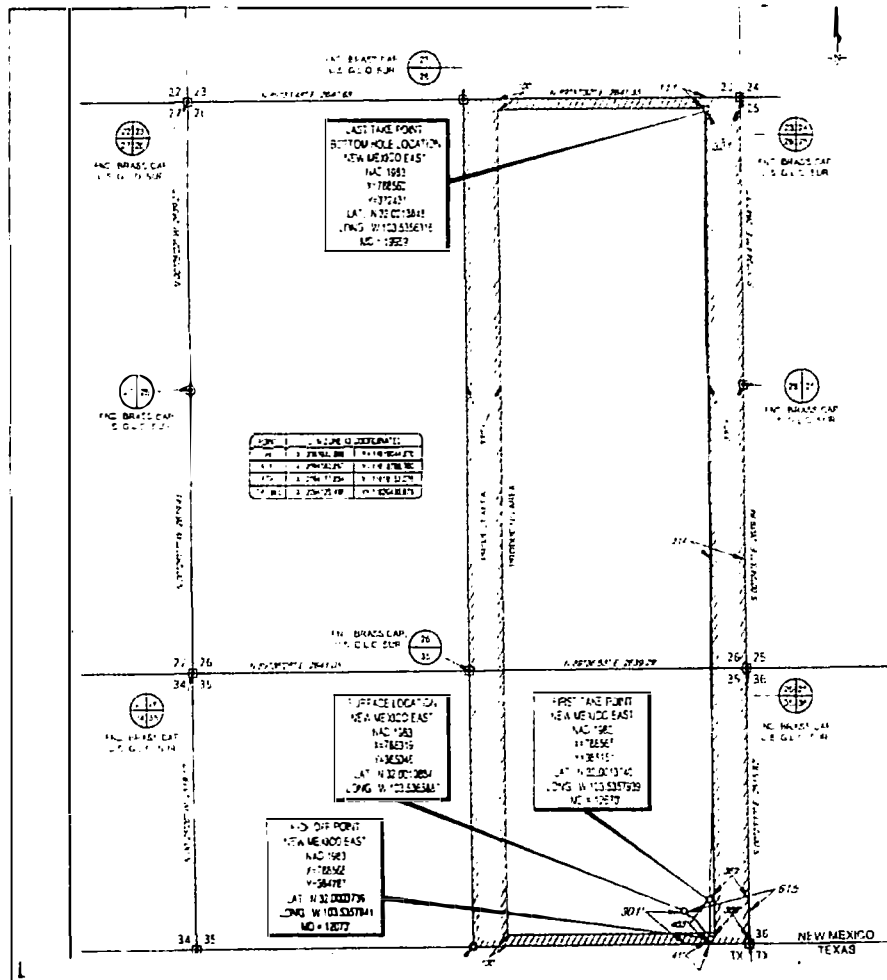
¹⁰Surface Location

UL or lot no.	Section	Township	Range	Lot Idn	Feet from the	North/South line	Feet from the	East/West line	County
1	35	26-S	33-E	-	301'	SOUTH	615'	EAST	LEA

UL or lot no.	Section	Township	Range	Lot Idn	Feet from the	North/South line	Feet from the	East/West line	County
A	26	26-S	33-E	-	111'	NORTH	321'	EAST	LEA

¹¹ Dedicated Acres 236.22	¹² Joint or Infill	¹³ Consolidation Code	¹⁴ Order No.
------------------------------------------------	-------------------------------	----------------------------------	-------------------------

No allowable will be assigned to this completion until all interests have been consolidated or a non-standard unit has been approved by the division.



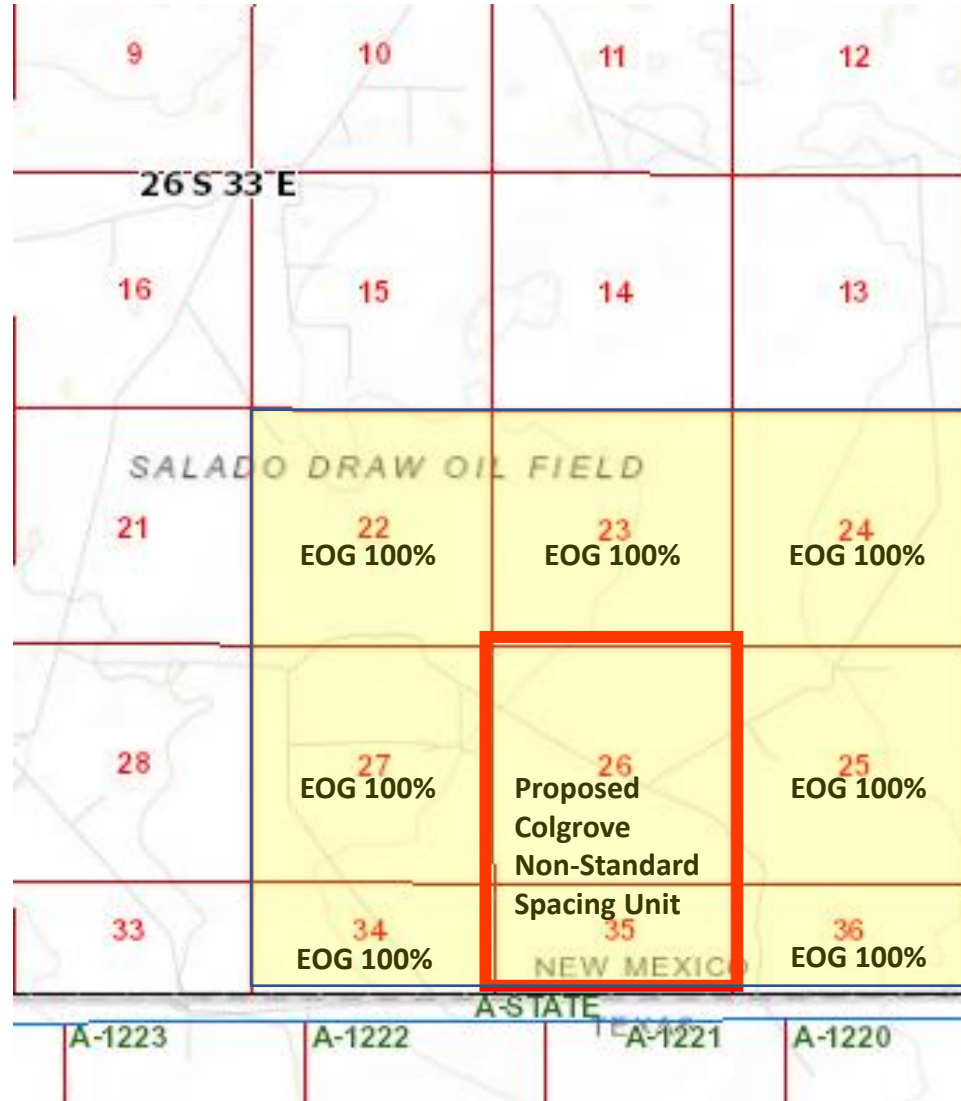
¹⁷OPERATOR CERTIFICATION
I hereby certify that the information contained herein is true and complete to the best of my knowledge and belief, and that this organization either owns a working interest or unleased mineral interests in the land including the proposed bottom hole location or has a right to drill this well at this location pursuant to a contract with an owner of such mineral or working interest, or to a voluntary pooling agreement or a compulsory pooling order heretofore entered by the division.

Signature: Kay Maddox Date: 1/29/10
Printed Name: KAY MADDOX
E-mail Address: _____

¹⁸SURVEYOR CERTIFICATION
I hereby certify that the well location shown on this plat was plotted from field notes of actual surveys made by me or under my supervision, and that the same is true to the best of my belief.

Date of Survey: 01/29/2010
Signature and Seal: PROF. M. E. BROWN
NEW MEXICO CO. 18329
PROFESSIONAL SURVEYOR

Certificate Number: _____



**BEFORE THE OIL CONSERVATION
DIVISION**
Santa Fe, New Mexico
Exhibit No. B-6
Submitted by: EOG Resources, Inc.
Hearing Date: December 2, 2021
Case No. 22261