

STATE OF NEW MEXICO
ENERGY, MINERALS AND NATURAL RESOURCES DEPARTMENT
OIL CONSERVATION DIVISION

APPLICATIONS OF CENTENNIAL
RESOURCE PRODUCTION, LLC FOR
COMPULSORY POOLING, LEA COUNTY,
NEW MEXICO.

CASE NO. 22252 & 22253

NOTICE OF FILING REVISED EXHIBIT A and EXHIBITS C-2

Centennial Resource Production, LLC, applicant in the above-referenced case, gives notice that it has filed the attached revised exhibit for acceptance into the record.

Revised Exhibit A is a corrected Compulsory Pooling Checklist for Case No. 22253. It has been revised to correctly reflect the dedicated acreage, spacing unit, and pool name and pool code.

Revised Exhibits C-2 are revised exhibits for Case Nos. 22252 and 22253 that correctly reflect the surface locations for the proposed wells are in the north-end of the spacing units.

Respectfully submitted,

HOLLAND & HART LLP

Michael H. Feldewert
Adam G. Rankin
Julia Broggi
Post Office Box 2208
Santa Fe, New Mexico 87504-2208
(505) 988-4421
(505) 983-6043 Facsimile
mfeldewert@hollandhart.com
agrarkin@hollandhart.com
jbroggi@hollandhart.com

ATTORNEYS FOR CENTENNIAL RESOURCE
PRODUCTION, LLC

COMPULSORY POOLING APPLICATION CHECKLIST (pdf)

ALL INFORMATION IN THE APPLICATION MUST BE SUPPORTED BY SIGNED AFFIDAVITS

Case No. 22253	APPLICANT'S RESPONSE
Date: February 3, 2022	
Applicant	Centennial Resource Production LLC
Designated Operator & OGRID (affiliation if applicable)	Centennial Resource Production LLC (OGRID 372165)
Applicant's Counsel:	Holland & Hart LLP
Case Title:	APPLICATION OF CENTENNIAL RESOURCE PRODUCTION, LLC FOR COMPULSORY POOLING, LEA COUNTY, NEW MEXICO.
Entries of Appearance/Intervenors:	N/A
Well Family	Tostada 7 State Com wells
Formation/Pool	
Formation Name(s) or Vertical Extent:	Bone Spring
Primary Product (Oil or Gas):	Oil
Pooling this vertical extent:	Bone Spring
Pool Name and Pool Code:	Ojo Chiso; Bone Spring Pool [96553]
Well Location Setback Rules:	Statewide oil
Spacing Unit Size:	640-acres
Spacing Unit	
Type (Horizontal/Vertical)	Horizontal
Size (Acres)	640-acres
Building Blocks:	40-acre
Orientation:	North-South
Description: TRS/County	E/2 of Section 7 and 18, Township 22 South, Range 35 East, NMPM, Lea County, New Mexico.
Standard Horizontal Well Spacing Unit (Y/N), If No, describe	Yes
Other Situations	
Depth Severance: Y/N. If yes, description	No
Proximity Tracts: If yes, description	Yes, Tostada 7 State Com #601H well will remain within 330 feet of the quarter-quarter line separating the W/2 E/2 from the E/2 E/2 of Sections 7 and 18, to allow inclusion of this acreage into a standard horizontal well spacing unit.

BEFORE THE OIL CONSERVATION DIVISION

Santa Fe, New Mexico

REVISED Exhibit No. A


Submitted by: Centennial Resource Production, LLC

Hearing Date: February 3, 2022

Case No 22253

Proximity Defining Well: if yes, description	Yes, Tostada 7 State Com #601H well will remain within 330 feet of the quarter-quarter line separating the W/2 E/2 from the E/2 E/2 of Sections 7 and 18, to allow inclusion of this acreage into a standard horizontal well spacing unit.
Applicant's Ownership in Each Tract	See Exhibit C-3
Well(s)	
Name & API (if assigned), surface and bottom hole location, footages, completion target, orientation, completion status (standard or non-standard)	
Well #1	Tostada 7 State Com 601H well , API No. 30-025-pending SHL:210 FNL and 1420 FEL (Unit B) of Section 7, Township 22 South, Range 35 East, NMPM. BHL:100 FSL and 1640 FEL (Unit O) of Section 18, Township 22 South, Range 35 East, NMPM. Completion Target: Bone Spring Well Orientation: North-South Completion Location expected to be: standard
Well #2	Tostada 7 State Com 602H well , API No. 30-025-pending SHL:210 FNL and 1390 FEL (Unit B) of Section 7, Township 22 South, Range 35 East, NMPM. BHL:100 FSL and 640 FEL (Unit P) of Section 18, Township 22 South, Range 35 East, NMPM. Completion Target: Bone Spring Well Orientation: North-South Completion Location expected to be: standard
Horizontal Well First and Last Take Points	Exhibit C-1
Completion Target (Formation, TVD and MD)	Exhibit C-4, Exhibit D-4
AFE Capex and Operating Costs	
Drilling Supervision/Month \$	\$8,500
Production Supervision/Month \$	\$850
Justification for Supervision Costs	Exhibit C, C-4
Requested Risk Charge	Exhibit C, C-4

Proposed Notice of Hearing	Exhibit B
Proof of Mailed Notice of Hearing (20 days before hearing)	Exhibit E
Proof of Published Notice of Hearing (10 days before hearing)	Exhibit F
Ownership Determination	
Land Ownership Schematic of the Spacing Unit	Exhibit C-2
Tract List (including lease numbers and owners)	Exhibit C-3
Pooled Parties (including ownership type)	Exhibit C-3, Exhibit E
Unlocatable Parties to be Pooled	N/A
Ownership Depth Severance (including percentage above & below)	N/A
Joinder	
Sample Copy of Proposal Letter	Exhibit C-4
List of Interest Owners (ie Exhibit A of JOA)	Exhibit C-3, Exhibit E
Chronology of Contact with Non-Joined Working Interests	Exhibit C-5
Overhead Rates In Proposal Letter	Exhibit C-4
Cost Estimate to Drill and Complete	Exhibit C-5
Cost Estimate to Equip Well	Exhibit C-5
Cost Estimate for Production Facilities	Exhibit C-5
Geology	
Summary (including special considerations)	Exhibit D
Spacing Unit Schematic	Exhibit D-1
Gunbarrel/Lateral Trajectory Schematic	N/A
Well Orientation (with rationale)	Exhibit D-1
Target Formation	Exhibit D-2, D-3, D-4
HSU Cross Section	Exhibit D-4
Depth Severance Discussion	N/A
Forms, Figures and Tables	
C-102	Exhibit C-1
Tracts	Exhibit C-2
Summary of Interests, Unit Recapitulation (Tracts)	Exhibit C-3
General Location Map (including basin)	Exhibit D-1
Well Bore Location Map	Exhibit D-1
Structure Contour Map - Subsea Depth	Exhibit D-2
Cross Section Location Map (including wells)	Exhibit D-3, D-4
Cross Section (including Landing Zone)	Exhibit D-3, D-4
Additional Information	
Special Provisions/Stipulations	N/A

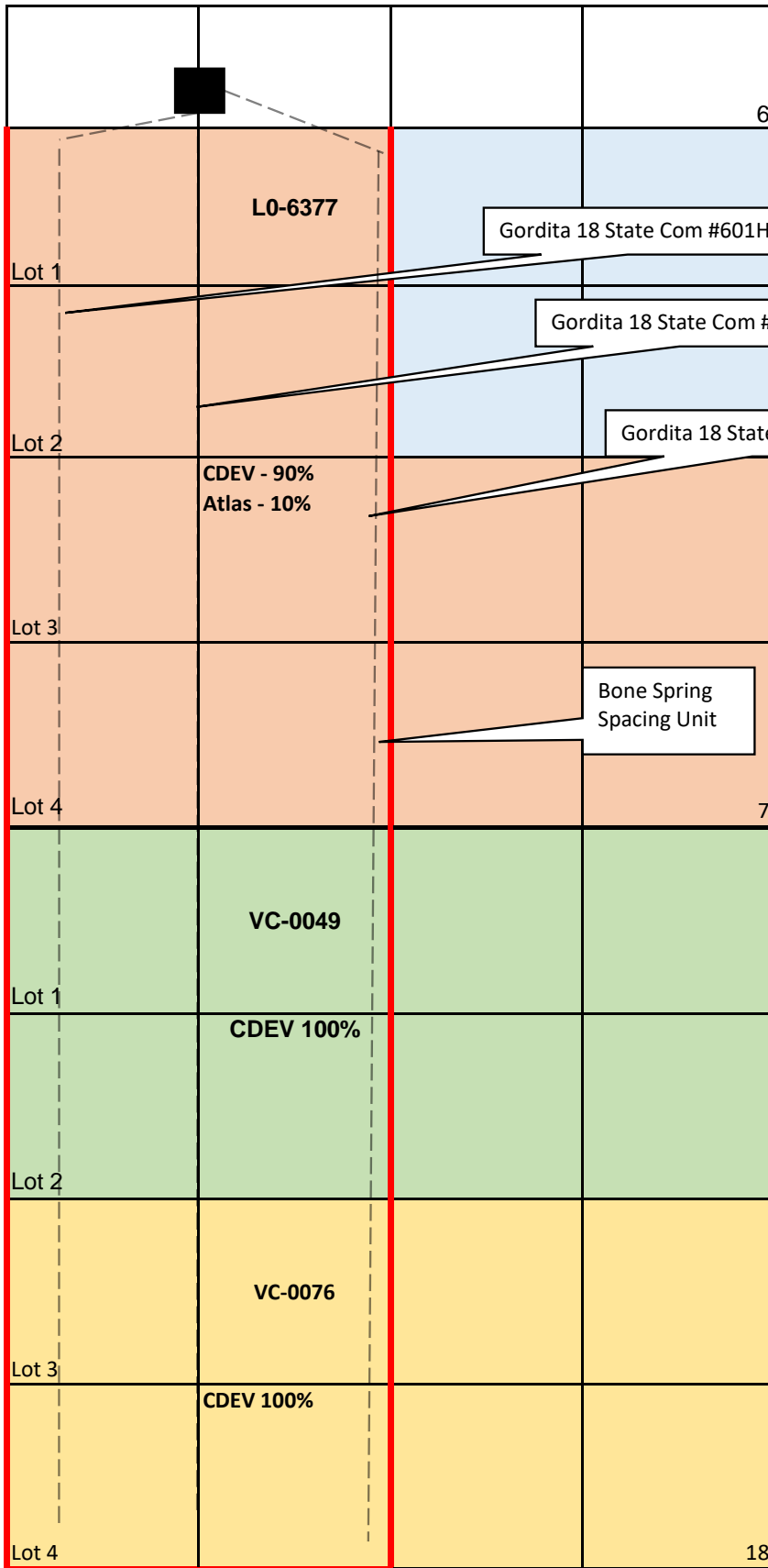
Printed Name (Attorney or Party Representative):	Adam G. Rankin
Signed Name (Attorney or Party Representative):	
Date:	3-Feb-22

REVISED Exhibit C-2

Case No. 22252

Ownership Map

Township 22 South, Range 35 East, Lea County, New Mexico



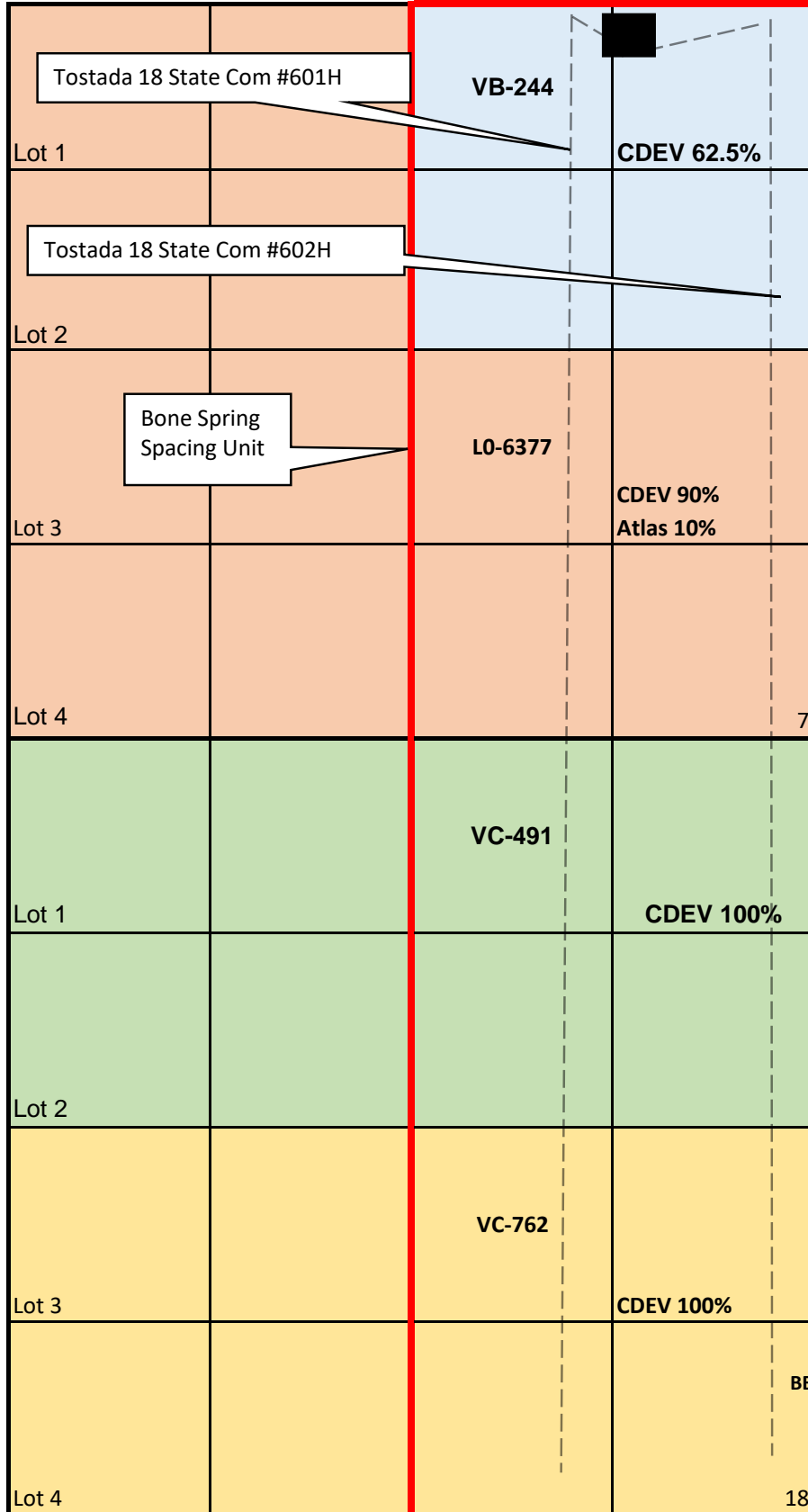
BEFORE THE OIL CONSERVATION DIVISION
 Santa Fe, New Mexico
 REVISED Exhibit No. C2
 Submitted by: Centennial Resource
 Production, LLC
 Hearing Date: February 3, 2022
 Case No. 22252

REVISED Exhibit C-2

Case No. 22253

Ownership Map

Township 22 South, Range 35 East, Lea County, New Mexico



BEFORE THE OIL CONSERVATION DIVISION
 Santa Fe, New Mexico
 REVISED Exhibit No. A
 Submitted by: Centennial Resource
 Production, LLC
 Hearing Date: February 3, 2022
 Case No. 22253