

**BEFORE THE OIL CONSERVATION DIVISION  
EXAMINER HEARING JULY 07, 2022**

**CASE No. 22855**

*BRAINARD 11 #2H AND #3H WELLS*

*EDDY COUNTY, NEW MEXICO*

**REDWOOD  
OPERATING LLC**

**STATE OF NEW MEXICO  
ENERGY, MINERALS AND NATURAL RESOURCES DEPARTMENT  
OIL CONSERVATION DIVISION**

**APPLICATION OF REDWOOD OPERATING  
LLC FOR COMPULSORY POOLING, EDDY  
COUNTY, NEW MEXICO.**

**CASE NO. 22855**

**TABLE OF CONTENTS**

- **Redwood Exhibit A:** Compulsory Pooling Application Checklist
- **Redwood Exhibit B:** Applications of Redwood Operating LLC for Compulsory Pooling
- **Redwood Exhibit C:** Affidavit of Derik Smith, Landman
  - Redwood Exhibit C-1: C-102s
  - Redwood Exhibit C-2: Land Tract Map and List of Uncommitted Mineral Owners
  - Redwood Exhibit C-3: Chronology of Contacts
- **Redwood Exhibit D:** Affidavit of Matthew Brewer, Geologist
  - Redwood Exhibit D-1: Locator Map
  - Redwood Exhibit D-2: Acreage Position Map
  - Redwood Exhibit D-3: Project Area and Type Log/Subsea Structure Map
  - Redwood Exhibit D-4: Cross-Section Map and Stratigraphic Cross-Section
- **Redwood Exhibit E:** Notice Affidavit
- **Redwood Exhibit F:** Affidavit of Publication for Each Case


# COMPULSORY POOLING APPLICATION CHECKLIST

## ALL INFORMATION IN THE APPLICATION MUST BE SUPPORTED BY SIGNED AFFIDAVITS

<b>Case: 22855</b>	<b>APPLICANT'S RESPONSE</b>
<b>Date</b>	<b>July 7, 2022</b>
Applicant	Redwood Operating LLC
Designated Operator & OGRID (affiliation if applicable)	OGRID No. 330211
Applicant's Counsel:	Holland & Hart LLP
Case Title:	APPLICATION OF REDWOOD OPERATING LLC FOR COMPULSORY POOLING, EDDY COUNTY, NEW MEXICO.
Entries of Appearance/Intervenors:	Sabinal Energy Operating, LLC
Well Family	Brainard
<b>Formation/Pool</b>	
Formation Name(s) or Vertical Extent:	Yeso Formation
Primary Product (Oil or Gas):	Oil
Pooling this vertical extent:	N/A
Pool Name and Pool Code:	Red Lake; Glorieta-Yeso (Pool Code: 51120)
Well Location Setback Rules:	Statewide oil rules
Spacing Unit Size:	160 acres
<b>Spacing Unit</b>	
Type (Horizontal/Vertical)	Horizontal
Size (Acres)	160
Building Blocks:	40 acres
Orientation:	East-West
Description: TRS/County	N/2 N/2 of Section 11, Township 18 South, Range 26 East, NMPM, Eddy County, New Mexico.
Standard Horizontal Well Spacing Unit (Y/N), If No, describe	Yes
<b>Other Situations</b>	
Depth Severance: Y/N. If yes, description	No
Proximity Tracts: If yes, description	No
Proximity Defining Well: if yes, description	N/A
Applicant's Ownership in Each Tract	See Exhibit C-2
<b>Well(s)</b>	
Name & API (if assigned), surface and bottom hole location, footages, completion target, orientation, completion status (standard or non-standard)	

BEFORE THE OIL CONSERVATION DIVISION  
 Santa Fe, New Mexico  
 Exhibit No. A  
 Submitted by: Redwood Operating LLC  
 Hearing Date: July 7, 2022  
 Case No. 22855

Well #1	Brainard 11 #2H well SHL: NW/4 NW/4 (Unit D) of Section 12 BHL: NW/4 NW/4 (Unit D) of Section 11 Target: Yeso Orientation: East-West Completion: Standard Location
Well #2	Brainard 11 #3H well SHL: NW/4 NW/4 (Unit D) of Section 12 BHL: NW/4 NW/4 (Unit D) of Section 11 Target: Yeso Orientation: East-West Completion: Standard Location
Well #3	
Horizontal Well First and Last Take Points	Exhibit C-1
Completion Target (Formation, TVD and MD)	Exhibit D, D-4
<b>AFE Capex and Operating Costs</b>	
Drilling Supervision/Month \$	N/A
Production Supervision/Month \$	N/A
Justification for Supervision Costs	N/A
Requested Risk Charge	N/A
<b>Notice of Hearing</b>	
Proposed Notice of Hearing	Exhibit B
Proof of Mailed Notice of Hearing (20 days before hearing)	Exhibit E
Proof of Published Notice of Hearing (10 days before hearing)	Exhibit F
<b>Ownership Determination</b>	
Land Ownership Schematic of the Spacing Unit	Exhibit C-2
Tract List (including lease numbers and owners)	Exhibit C-2
Pooled Parties (including ownership type)	Exhibit C-2
Unlocatable Parties to be Pooled	N/A
Ownership Depth Severance (including percentage above & below)	N/A
<b>Joinder</b>	
Sample Copy of Proposal Letter	N/A
List of Interest Owners (ie Exhibit A of JOA)	Exhibit C-2
Chronology of Contact with Non-Joined Working Interests	Exhibit C-3
Overhead Rates In Proposal Letter	N/A
Cost Estimate to Drill and Complete	N/A
Cost Estimate to Equip Well	N/A
Cost Estimate for Production Facilities	N/A
<b>Geology</b>	

Summary (including special considerations)	Exhibit D
Spacing Unit Schematic	Exhibit D-1, D-2
Gunbarrel/Lateral Trajectory Schematic	N/A
Well Orientation (with rationale)	Exhibit D
Target Formation	Exhibit D
HSU Cross Section	Exhibit D-4
Depth Severance Discussion	N/A
<b>Forms, Figures and Tables</b>	
C-102	Exhibit C-1
Tracts	Exhibit C-2
Summary of Interests, Unit Recapitulation (Tracts)	Exhibit C-2
General Location Map (including basin)	Exhibit D-1, D-2
Well Bore Location Map	Exhibit D-1, D-2
Structure Contour Map - Subsea Depth	Exhibit D-3, D-4
Cross Section Location Map (including wells)	Exhibit D-4
Cross Section (including Landing Zone)	Exhibit D-4
<b>Additional Information</b>	
Special Provisions/Stipulations	N/A
<b>CERTIFICATION: I hereby certify that the information provided in this checklist is complete and accurate.</b>	
<b>Printed Name</b> (Attorney or Party Representative):	Paula M. Vance
<b>Signed Name</b> (Attorney or Party Representative):	
<b>Date:</b>	5-Jul-22

**STATE OF NEW MEXICO  
ENERGY, MINERALS AND NATURAL RESOURCES DEPARTMENT  
OIL CONSERVATION DIVISION**

**APPLICATION OF REDWOOD OPERATING  
LLC FOR COMPULSORY POOLING, EDDY  
COUNTY, NEW MEXICO.**

**CASE NO. 22855**

**APPLICATION**

Redwood Operating LLC (“Redwood” or “Applicant”) (OGRID No. 330211) through its undersigned attorneys, hereby files this application with the Oil Conservation Division pursuant to the provisions of NMSA 1978, § 70-2-17, for an order pooling all uncommitted interests in a 160-acre, more or less, horizontal well spacing unit in the Yeso formation comprised of the N/2 N/2 of Section 11, Township 18 South, Range 26 East, NMPM, Eddy County, New Mexico. In support of its application, Applicant states:

1. Redwood is the duly authorized contract operator for Pecos Oil & Gas LLC, which is a working interest owner in the proposed horizontal spacing unit and has the right to drill thereon. Pecos Oil & Gas LLC has authorized Redwood to file this application for compulsory pooling on its behalf.

2. Applicant seeks to dedicate the above-referenced horizontal spacing unit to the following proposed initial wells: the **Brainard 11 #2H well** and the **Brainard 11 #3H well**, both of which are to be horizontally drilled from a surface location in the NW/4 NW/4 (Unit D) of Section 12, Township 18 South, Range 26 East, to bottom hole locations in the NW/4 NW/4 (Unit D) of Section 11, Township 18 South, Range 26 East.

3. Applicant has sought and been unable to obtain voluntary agreement for the development of these lands from all of the interest owners in the subject spacing unit.

**BEFORE THE OIL CONSERVATION DIVISION  
Santa Fe, New Mexico  
Exhibit No. B  
Submitted by: Redwood Operating LLC  
Hearing Date: July 7, 2022  
Case No. 22855**

4. Approval of this horizontal well spacing unit and the pooling of interests will avoid the drilling of unnecessary wells, will prevent waste, and will protect correlative rights.

5. In order to permit Applicant to obtain its just and fair share of the oil and gas underlying the subject lands, all uncommitted interests in this horizontal spacing unit should be pooled, and Applicant should be designated the operator of the proposed horizontal spacing unit and the proposed initial well.

WHEREFORE, Redwood Operating LLC requests that this application be set for hearing before an Examiner of the Oil Conservation Division, on June 2, 2022, and, after notice and hearing as required by law, the Division enter an order:

- A. Approving the horizontal well spacing unit and pooling all uncommitted interests in the horizontal spacing unit and approving the initial well thereon;
- B. Designating Applicant as operator of this spacing unit and the horizontal wells to be drilled thereon;
- C. Authorizing Applicant to recover its costs of drilling, equipping, and completing the well;
- D. Approving the actual operating charges and costs of supervision while drilling and after completion, together with a provision adjusting the rates pursuant to the COPAS accounting procedures; and
- E. Imposing a 200% charge for the risk assumed by Applicant in drilling and completing the well against any working interest owner who does not voluntarily participate in the drilling of the wells.

Respectfully submitted,

HOLLAND & HART LLP

By:   
Michael H. Feldewert  
Adam G. Rankin  
Julia Broggi  
Post Office Box 2208  
Santa Fe, NM 87504  
505-998-4421  
505-983-6043 Facsimile  
mfeldewert@hollandhart.com  
agrarkin@hollandhart.com  
jbroggi@hollandhart.com

**ATTORNEYS FOR REDWOOD OPERATING LLC**



**STATE OF NEW MEXICO  
ENERGY, MINERALS AND NATURAL RESOURCES DEPARTMENT  
OIL CONSERVATION DIVISION**

**APPLICATION OF REDWOOD OPERATING  
LLC FOR COMPULSORY POOLING, EDDY  
COUNTY, NEW MEXICO.**

**CASE NO. 22855**

**AFFIDAVIT OF DERIK SMITH**

Derik Smith, of lawful age and being first duly sworn, declares as follows:

1. My name is Derik Smith. I work for Redwood Operating LLC, ("Redwood") as a Landman. Redwood is the contract operator for Pecos Oil & Gas LLC, which is a working interest owner in the proposed horizontal spacing unit in this case. However, Pecos Oil & Gas LLC is not an operator of oil and gas wells or other oil and gas facilities in New Mexico. Therefore, Pecos Oil & Gas LLC has contracted with Redwood Operating LLC to propose wells, operate wells, operate Pecos Oil & Gas LLC's working interests, and generally act on behalf of Pecos Oil & Gas LLC to manage its leasehold interests in New Mexico.

2. I have previously testified before the New Mexico Oil Conservation Division as an expert witness in petroleum land matters. My credentials as a petroleum landman have been accepted by the Division and made a matter of record.

3. I am familiar with the application filed by Redwood in this case and the subject lands involved.

4. None of the mineral owners to be pooled have opposed this case proceeding by affidavit, so I do not expect any opposition at the hearing.

5. In **Case No. 22855**, Redwood seeks an order pooling all uncommitted mineral interests in a 160-acre, more or less, horizontal well spacing unit in the Yeso formation

**BEFORE THE OIL CONSERVATION DIVISION**

**Santa Fe, New Mexico**

**Exhibit No. C**

**Submitted by: Redwood Operating LLC**

**Hearing Date: July 7, 2022**

**Case No. 22855**

comprised of the N/2 N/2 of Section 11, Township 18 South, Range 26 East, NMPM, Eddy County, New Mexico.

6. Specifically, Redwood seeks to pool lessors whose lease instruments do not authorize pooling more than 40 acres for oil wells. The owners Redwood seeks to pool have already leased their mineral interests and, therefore, were not provided well proposal letters or AFEs. As royalty interests, their interests are not cost bearing; therefore, Redwood does not seek to apply a 200% risk charge against their interests. Redwood is seeking authority to compulsory pool their interests into a horizontal well spacing unit of approximately 160 acres in this case.

7. Redwood intends to dedicate this standard horizontal spacing unit to the proposed initial **Brainard 11 #2H well** and the **Brainard 11 #3H well**, both of which are to be horizontally drilled from surface locations in the NW/4 NW/4 (Unit D) of Section 12, Township 18 South, Range 26 East, to bottom hole locations in the NW/4 NW/4 (Unit D) of Section 11, Township 18 South, Range 26 East. The completed interval of the wells will comply with statewide setbacks for oil wells.

8. **Redwood Exhibit C-1** contains the C-102s for the proposed wells. The exhibit shows that these wells will be assigned to the Red Lake; Glorieta-Yeso (Pool code 51120).

9. **Redwood Exhibit C-2** identifies ownership interests by tract and on a unit basis within the proposed spacing unit and also includes a breakdown of ownership interests. Redwood seeks to pool the interest owners identified in the exhibit.

10. The uncommitted mineral interest owners have been contacted multiple times regarding the proposed wells but have yet to reach voluntary agreement. **Redwood Exhibit C-3** contains a summary chronology of the contacts with the interest owners that Redwood seeks to

pool. In my opinion, Redwood has made a good faith effort to obtain voluntary joinder of the uncommitted interest owners.

11. I have provided the law firm of Holland and Hart, LLP, with the names and addresses of the uncommitted interest owners that Redwood seeks to pool in **Case No. 22855**. In providing names and addresses, Redwood has examined the county records, conducted computer searches and engaged in other good faith efforts to locate the most recent addresses for all of the mineral owners that it seeks to pool.

12. **Redwood Exhibits C-1 through C-3** were prepared by me or compiled under my direction from Redwood's company business records.

FURTHER AFFIANT SAYETH NAUGHT.

  
DERIK SMITH

STATE OF NEW MEXICO     )  
  )  
COUNTY OF CHAVES     )

SUBSCRIBED and SWORN to before me this 1<sup>st</sup> day of July 2022 by Derik Smith.

DAWNA M. ROCHELLE  
NOTARY PUBLIC  
STATE OF NEW MEXICO  
COMMISSION # 1098998  
COMMISSION EXPIRES: 10-07-2023

  
NOTARY PUBLIC

My Commission Expires:

10-7-2023

**District I**  
1625 N. French Dr., Hobbs, NM 88240  
Phone: (575) 393-6161 Fax: (575) 393-0720

**District II**  
811 S. First St., Artesia, NM 88210  
Phone: (575) 748-1283 Fax: (575) 748-9720

**District III**  
1000 Rio Brazos Road, Aztec, NM 87410  
Phone: (505) 334-6178 Fax: (505) 334-6170

**District IV**  
1220 S. St. Francis Dr., Santa Fe, NM 87505  
Phone: (505) 476-3460 Fax: (505) 476-3462

State of New Mexico  
Energy, Minerals & Natural Resources Department  
**OIL CONSERVATION DIVISION**  
1220 South St. Francis Dr.  
Santa Fe, NM 87505

Form C-102  
Revised August 1, 2011  
Submit one copy to appropriate  
District Office  
☐ AMENDED REPORT

## WELL LOCATION AND ACREAGE DEDICATION PLAT

<sup>1</sup> API Number	<sup>2</sup> Pool Code	<sup>3</sup> Pool Name
	51120	Red Lake; Glorieta-Yeso
<sup>4</sup> Property Code	<sup>5</sup> Property Name	<sup>6</sup> Well Number
329360	BRAINARD 11	2H
<sup>7</sup> OGRID No.	<sup>8</sup> Operator Name	<sup>9</sup> Elevation
330211	REDWOOD OPERATING, LLC	3282.4

<sup>10</sup> Surface Location

UL or lot no.	Section	Township	Range	Lot Idn	Feet from the	North/South line	Feet from the	East/West line	County
D	12	18 S	26 E		465	NORTH	575	WEST	EDDY

<sup>11</sup> Bottom Hole Location If Different From Surface

UL or lot no.	Section	Township	Range	Lot Idn	Feet from the	North/South line	Feet from the	East/West line	County
D	11	18 S	26 E		330	NORTH	1	WEST	EDDY

<sup>12</sup> Dedicated Acres	<sup>13</sup> Joint or Infill	<sup>14</sup> Consolidation Code	<sup>15</sup> Order No.

No allowable will be assigned to this completion until all interests have been consolidated or a non-standard unit has been approved by the division.

<p><b>17 OPERATOR CERTIFICATION</b></p> <p>I hereby certify that the information contained herein is true and complete to the best of my knowledge and belief, and that this organization either owns a working interest or unleased mineral interest in the land including the proposed bottom hole location or has a right to drill this well at this location pursuant to a contract with an owner of such a mineral or working interest, or to a voluntary pooling agreement or a compulsory pooling order heretofore entered by the division.</p> <p><i>Delilah Flores</i> 8/11/2021 Signature Date</p> <p>Delilah Flores Printed Name</p> <p>regulatory@redwoodoperating.com E-mail Address</p>		<p><b>18 SURVEYOR CERTIFICATION</b></p> <p>I hereby certify that the well location shown on this plat was plotted from field notes of actual surveys made by me or under my supervision, and that the same is true and correct to the best of my belief.</p> <p>AUGUST 3, 2021 Date of Survey</p> <p><i>[Signature]</i> Signature and Seal of Professional Surveyor</p> <p>Certificate Number: 12797 Professional Surveyor No. 7333A</p>	
---	--	--	--

BEFORE THE OIL CONSERVATION DIVISION  
Santa Fe, New Mexico  
Exhibit No. C1  
Submitted by: Redwood Operating LLC  
Hearing Date: July 7, 2022  
Case No. 22855

District I  
1625 N. French Dr., Hobbs, NM 88240  
Phone: (575) 393-6161 Fax: (575) 393-0720  
District II  
811 S. First St., Artesia, NM 88210  
Phone: (575) 748-1283 Fax: (575) 748-9720  
District III  
1000 Rio Brazos Road, Aztec, NM 87410  
Phone: (505) 334-6178 Fax: (505) 334-6170  
District IV  
1220 S. St. Francis Dr., Santa Fe, NM 87505  
Phone: (505) 476-3460 Fax: (505) 476-3462

State of New Mexico  
Energy, Minerals & Natural Resources Department  
OIL CONSERVATION DIVISION  
1220 South St. Francis Dr.  
Santa Fe, NM 87505

Form C-102  
Revised August 1, 2011  
Submit one copy to appropriate  
District Office

☐ AMENDED REPORT

WELL LOCATION AND ACREAGE DEDICATION PLAT

<sup>1</sup> API Number	<sup>2</sup> Pool Code 51120	<sup>3</sup> Pool Name Red Lake; Glorieta-Yeso
<sup>4</sup> Property Code 299527	<sup>5</sup> Property Name BRAINARD 11	<sup>6</sup> Well Number 3H
<sup>7</sup> OGRID No. 330211	<sup>8</sup> Operator Name REDWOOD OPERATING, LLC	<sup>9</sup> Elevation 3282.7

<sup>10</sup> Surface Location

UL or lot no.	Section	Township	Range	Lot Idn	Feet from the	North/South line	Feet from the	East/West line	County
D	12	18 S	26 E		485	NORTH	575	WEST	EDDY

<sup>11</sup> Bottom Hole Location If Different From Surface

UL or lot no.	Section	Township	Range	Lot Idn	Feet from the	North/South line	Feet from the	East/West line	County
D	11	18 S	26 E		990	NORTH	1	WEST	EDDY

<sup>12</sup> Dedicated Acres	<sup>13</sup> Joint or Infill	<sup>14</sup> Consolidation Code	<sup>15</sup> Order No.
-------------------------------	-------------------------------	----------------------------------	-------------------------

No allowable will be assigned to this completion until all interests have been consolidated or a non-standard unit has been approved by the division.

<p><b>17 OPERATOR CERTIFICATION</b></p> <p>I hereby certify that the information contained herein is true and complete to the best of my knowledge and belief, and that this organization either owns a working interest or unleased mineral interest in the land including the proposed bottom hole location or has a right to drill this well at this location pursuant to a contract with an owner of such a mineral or working interest, or to a voluntary pooling agreement or a compulsory pooling order heretofore entered by the division.</p> <p><u>Delilah Flores</u> 8/12/2021 Signature Date</p> <p><u>Delilah Flores</u> Printed Name</p> <p><u>regulatory@redwoodoperating.com</u> E-mail Address</p>		<p><b>18 SURVEYOR CERTIFICATION</b></p> <p>I hereby certify that the well location shown on this plat was plotted from field notes of actual surveys made by me or under my supervision, and that the same is true and correct to the best of my belief.</p> <p>AUGUST 3, 2021 Date of Survey</p> <p><u>Delilah Flores</u> Signature and Seal of Professional Surveyor:</p> <p>Certificate Number: <u>12797</u></p>	
---	--	---	--

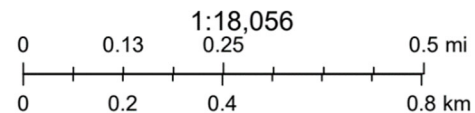
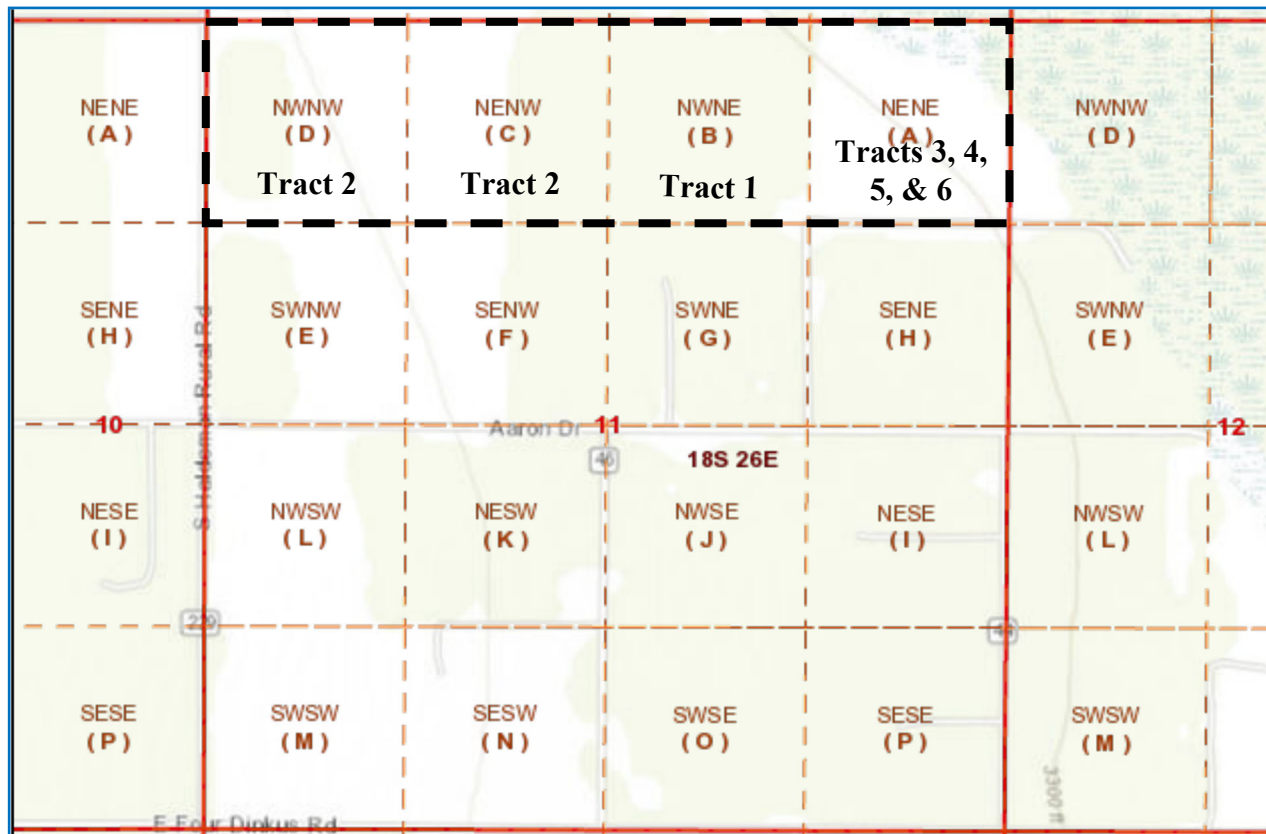
## Tract Map

Brainard 11 #2H & #3H

Spacing Unit: N2N2 of Section 11 – Township 18 South, Range 26 East, NMPM  
*Limited from the Top of the Yeso Formation down to the Base of the Yeso Formation*

Eddy County, New Mexico

*Containing 160.00 acres, more or less*



BEFORE THE OIL CONSERVATION DIVISION  
 Santa Fe, New Mexico  
 Exhibit No. C2  
 Submitted by: Redwood Operating LLC  
 Hearing Date: July 7, 2022  
 Case No. 22855



Exhibit C-2  
Brainard 11 #2H, #3H  
Ownership Schedule

Name	Interest Type	Working Interest	Fee Mineral
<b>Tract 1 - NW4NE4 Section 11, T18S-R26E - 40 acres</b>			
Pecos Oil & Gas LLC	Working Interest	0.95610435	
Sabinal Energy Operating LLC	Working Interest	0.02304025	
Hoya Energy LP	Working Interest	0.02085540	
Thomas P. Stroup	Fee Mineral		0.33333300
Marcus R. Stroup and Agnes T. Stroup, as Trustees of the Marcus R. Stroup and Agnes T. Stroup Revocable Trust dated May 12, 2004	Fee Mineral		0.33333400
Stephen A. Glover	Fee Mineral		0.16666650
Deborah K. Tepe	Fee Mineral		0.16666650
Total:		1.00000000	1.00000000
<b>Tract 2 - N2NW4 Section 11, T18S-R26E - 80 acres</b>			
Pecos Oil & Gas LLC	Working Interest	1.00000000	
Thomas P. Stroup	Fee Mineral		0.33333300
Marcus R. Stroup and Agnes T. Stroup, as Trustees of the Marcus R. Stroup and Agnes T. Stroup Revocable Trust dated May 12, 2004	Fee Mineral		0.33333400
Stephen A. Glover	Fee Mineral		0.16666650
Deborah K. Tepe	Fee Mineral		0.16666650
Sara Johnson	Future Mineral Interest		0.00000000
Paige Huckaby	Future Mineral Interest		0.00000000
Nikki Worley	Future Mineral Interest		0.00000000
Total:		1.00000000	1.00000000
<b>Tract 3 - Fairchild's Farm Tracts 302, 305, 307 Section 11, T18S-R26E - 17.20 acres</b>			
Pecos Oil & Gas LLC	Working Interest	0.95610435	
Sabinal Energy Operating LLC	Working Interest	0.02304025	
Hoya Energy LP	Working Interest	0.02085540	
HTI Resources, Inc.	Fee Mineral		0.50000000
The First National Bank of Roswell, Trustee under the Living Trust of Laura Lynn DeBardeleben	Fee Mineral		0.10416667
Edward Charles Cahoon	Fee Mineral		0.14583333
Dianne C. Magee a/k/a Dianne Cahoon	Fee Mineral		0.14583333
Katharine A. Keller	Fee Mineral		0.02604167
Anne K. Silva	Fee Mineral		0.02604167
Redeemed Holdings, LLC	Fee Mineral		0.01692708



## Brainard 11 #2H, #3H

Sharbro Holdings LLC	Fee Mineral	Ownership Schedule	0.00683594
EOG Resources, Inc.	Fee Mineral		0.00227865
Matthew M. Chalfant	Fee Mineral		0.00868057
Chalfant Operating Inc.	Fee Mineral		0.01736109
Total:		1.00000000	1.00000000
<b>Tract 4 - Fairchild's Farm Tract 303 Section 11, T18S-R26E - 5.55 acres</b>			
Pecos Oil & Gas LLC	Working Interest	1.00000000	
Terri Marie Evans	Fee Mineral		0.33333334
James S. Witt	Fee Mineral		0.33333333
John T. Witt	Fee Mineral		0.33333333
Total:		1.00000000	1.00000000
<b>Tract 5 - Fairchild's Farm Tract 304, 306 Section 11, T18S-R26E - 11.10 acres</b>			
Pecos Oil & Gas LLC	Working Interest	0.95610435	
Sabinal Energy Operating LLC	Working Interest	0.02304025	
Hoya Energy LP	Working Interest	0.02085540	
HTI Resources, Inc.	Fee Mineral		1.00000000
Total:		1.00000000	1.00000000
<b>Tract 6 - Fairchild's Farm Tract 308 Section 11, T18S-R26E - 6.15 acres</b>			
Pecos Oil & Gas LLC	Working Interest	0.95610435	
Sabinal Energy Operating LLC	Working Interest	0.02304025	
Hoya Energy LP	Working Interest	0.02085540	
Justin Nine, et ux Sara Nine	Fee Mineral		0.10416667
Tim Lilley, et ux Tashina Lilley	Fee Mineral		0.10416667
Marc Lilley, et ux Lisa Lilley	Fee Mineral		0.10416667
Hope Royalties, LLC	Fee Mineral		0.10416667
Mark McClellan and wife, Paula McClellan	Fee Mineral		0.03472229
Princess Properties, LLC	Fee Mineral		0.03472219
Penasco Petroleum LLC	Fee Mineral		0.03472219
Solomon Valley Community Foundation, an Affiliate of the Greater Salina Community Foundation	Fee Mineral		0.00781250
Lois Lundblade	Fee Mineral		0.00781250
Copperhead Resources, LLC	Fee Mineral		0.00234375
BMD Exploration, LLC	Fee Mineral		0.00234375
Drew Scott	Fee Mineral		0.00234375
Christopher Sean Elphick	Fee Mineral		0.00039063
Dowden Barrett Man	Fee Mineral		0.00039063
Senior Center in Kenesaw	Fee Mineral		0.00039063
American Legion in Kenesaw	Fee Mineral		0.00156250
Cemetery Association in Kenesaw	Fee Mineral		0.00195313
Hastings College	Fee Mineral		0.00117188

Rescue Unit of Kenesaw	Fee Mineral	Ownership Schedule	0.00195313
Estate of Marilyn Denkert, Joel Denkert, Personal Rep.	Fee Mineral		0.00078125
HBP Holdings, LLC	Fee Mineral		0.01041667
Ronald Melvin Rogers	Fee Mineral		0.00520833
Joyce Ann Sasse	Fee Mineral		0.00520833
Swearingen, LLC	Fee Mineral		0.01041667
Jesma Hopper	Fee Mineral		0.03125000
Grant A. Swearingen	Fee Mineral		0.03125000
Brett A. Biery, as Trustee of the Meredith E. Hardgrave and Helen Joyce Hardgrave Revocable Living Trust	Fee Mineral		0.06250000
FlatRock Royalties, LLC	Fee Mineral		0.01406250
Tularosa Oil Company	Fee Mineral		0.01406250
Phoenix Four, LLC	Fee Mineral		0.00312500
Kristi Jones, Trustee of the Evalyn Swearingen Testamentary Trust	Fee Mineral		0.01041667
Robert Swearingen	Fee Mineral		0.00520833
EnCore Permian Holdings, LP	Fee Mineral		0.00260417
PetroLima, LLC	Fee Mineral		0.00260417
Craig Collins and Sheryl Collins, husband and wife	Fee Mineral		0.00520833
Sheryl Collins, individually	Fee Mineral		0.00520833
Dorado Petroleum, LLC	Fee Mineral		0.03125000
Roy G. Barton, Jr. and Claudia R. Barton	Fee Mineral		0.01250000
Kenneth W. Brown	Fee Mineral		0.00312500
John A. Brown	Fee Mineral		0.00312500
David B. Brown	Fee Mineral		0.00312500
Estate of Tiffany Gunther, Bret Gunther, Personal Rep.	Fee Mineral		0.00312500
James A. Brown, Trustee of the James A. Brown Family Trust dated April 6, 2011	Fee Mineral		0.00625000
Carnegie Energy, LLC	Fee Mineral		0.01171875
Anthony Moschetto, Trustee of the Anthony Louis Moschetto Revocable Trust dated July 13, 2018, as Amended	Fee Mineral		0.00781250
John Evans Richardson	Fee Mineral		0.00078125
Carrie Denise Hall	Fee Mineral		0.00078125
Gerri Lynn Gray	Fee Mineral		0.00078125
Karen M. Bohannon	Fee Mineral		0.00078125
Margaret Mehl	Fee Mineral		0.00312500

## Brainard 11 #2H, #3H

Dale Morgan Richardson	Fee Mineral	Ownership Schedule	0.00312500
Linda Richardson	Fee Mineral		0.00104167
Harry J. Richardson	Fee Mineral		0.00104167
Robert D. Richardson	Fee Mineral		0.00104167
EnCore Permian Holdings, LP	Fee Mineral		0.00156250
PetroLima, LLC	Fee Mineral		0.00156250
Ranchito AD4, LP	Fee Mineral		0.01562500
Mason Oaks Energy, LLC	Fee Mineral		0.00390625
Donna Phillips	Fee Mineral		0.00078125
Barbara Brown	Fee Mineral		0.00078125
Sharlene Murphy	Fee Mineral		0.00078125
Ronald Peace	Fee Mineral		0.00078125
Elizabeth Nguyen	Fee Mineral		0.00078125
Sonja Lopez	Fee Mineral		0.00390625
Terry A. White and Carla K. White, Trustees, or their successors in trust for the Terry And Carla White Trust dated May 7, 2014, and any amendments thereto	Fee Mineral		0.02083333
Charlotte E. Wells and Kaiulani L. Bumpus	Fee Mineral		0.02083333
Stanico Energy Corporation	Fee Mineral		0.03750000
Rebecca Ann Rother and Robert Albert Major, Co-Trustees of the John Chalres Major Trust created by the Will of John Charles Major dated April 30, 1986	Fee Mineral		0.01250000
James A. Collier III	Fee Mineral		0.00625000
Gregory A. Collier	Fee Mineral		0.00625000
Total:		1.00000000	1.00000000
<b>Owners to be Pooled in 160.00 acre spacing unit</b>			
Barbara Brown	Fee Mineral		0.00003003
Carnegie Energy, LLC	Fee Mineral		0.00045044
Carrie Denise Hall	Fee Mineral		0.00003003
Charlotte E. Wells and Kaiulani L. Bumpus	Fee Mineral		0.00080078
Christopher Sean Elphick	Fee Mineral		0.00001501
Craig Collins and Sheryl Collins, husband and wife	Fee Mineral		0.00020020
Dale Morgan Richardson	Fee Mineral		0.00012012
David B. Brown	Fee Mineral		0.00012012
Donna Phillips	Fee Mineral		0.00003003
Dowden Barrett Man	Fee Mineral		0.00001501
Elizabeth Nguyen	Fee Mineral		0.00003003
EnCore Permian Holdings, LP	Fee Mineral		0.00016016

Ownership Schedule			
Estate of Tiffany Gunther, Bret Gunther, Personal Rep.	Fee Mineral		0.00012012
Gerri Lynn Gray	Fee Mineral		0.00003003
Gregory A. Collier	Fee Mineral		0.00024023
Harry J. Richardson	Fee Mineral		0.00004004
Hastings College	Fee Mineral		0.00004504
HBP Holdings, LLC	Fee Mineral		0.00040039
HTI Resources, Inc.	Fee Mineral		0.12312500
James A. Collier III	Fee Mineral		0.00024023
Jesma Hopper	Fee Mineral		0.00120117
John A. Brown	Fee Mineral		0.00012012
John Evans Richardson	Fee Mineral		0.00003003
Justin Nine, et ux Sara Nine	Fee Mineral		0.00400391
Karen M. Bohannon	Fee Mineral		0.00003003
Kenneth W. Brown	Fee Mineral		0.00012012
Linda Richardson	Fee Mineral		0.00004004
Lois Lundblade	Fee Mineral		0.00030029
Marc Lilley, et ux Lisa Lilley	Fee Mineral		0.00400391
Margaret Mehl	Fee Mineral		0.00012012
Mason Oaks Energy, LLC	Fee Mineral		0.00015015
Nikki Worley	Future Mineral Interest		0.00000000
Paige Huckaby	Future Mineral Interest		0.00000000
PetroLima, LLC	Fee Mineral		0.00016016
Ranchito AD4, LP	Fee Mineral		0.00060059
Rescue Unit of Kenesaw	Fee Mineral		0.00007507
Robert D. Richardson	Fee Mineral		0.00004004
Robert Swearingen	Fee Mineral		0.00020020
Ronald Peace	Fee Mineral		0.00003003
Sara Johnson	Future Mineral Interest		0.00000000
Sharlene Murphy	Fee Mineral		0.00003003
Sheryl Collins, individually	Fee Mineral		0.00020020
Sonja Lopez	Fee Mineral		0.00015015
The First National Bank of Roswell, Trustee under the Living Trust of Laura Lynn DeBardeleben	Fee Mineral		0.01119792
Total:		0.00000000	0.1490473
<b>Owners NOT being Pooled</b>			
Pecos Oil & Gas LLC	Working Interest	0.9795748	
Hoya Energy LP	Working Interest	0.00970428	
Sabinal Energy Operating Co.	Working Interest	0.01072092	
American Legion in Kenesaw	Fee Mineral		0.00006006
Anne K. Silva	Fee Mineral		0.00279948

Ownership Schedule			
Anthony Moschetto, Trustee of the Anthony Louis Moschetto Revocable Trust dated July 13, 2018, as Amended	Fee Mineral		0.00030029
BMD Exploration, LLC	Fee Mineral		0.00009009
Cemetery Association in Kenesaw	Fee Mineral		0.00007507
Chalfant Operating Inc.	Fee Mineral		0.00186632
Copperhead Resources, LLC	Fee Mineral		0.00009009
Dianne C. Magee a/k/a Dianne Cahoon	Fee Mineral		0.01567708
Dorado Petroleum, LLC	Fee Mineral		0.00120117
Drew Scott	Fee Mineral		0.00009009
Edward Charles Cahoon	Fee Mineral		0.01567708
EOG Resources, Inc.	Fee Mineral		0.00024495
FlatRock Royalties, LLC	Fee Mineral		0.00054053
Grant A. Swearingen	Fee Mineral		0.00120117
Brett A. Biery, as Trustee of the Meredith E. Hardgrave and Helen Joyce Hardgrave Revocable Living Trust	Fee Mineral		0.00240234
Hope Royalties, LLC	Fee Mineral		0.00400391
James A. Brown, Trustee of the James A. Brown Family Trust dated April 6, 2011	Fee Mineral		0.00024023
Rebecca Ann Rother and Robert Albert Major, Co-Trustees of the John Chalres Major Trust created by the Will of John Charles Major dated April 30, 1986	Fee Mineral		0.00048047
Joyce Ann Sasse	Fee Mineral		0.00020020
Katharine A. Keller	Fee Mineral		0.00279948
Estate of Marilyn Denkert, Joel Denkert, Personal Rep.	Fee Mineral		0.00003003
Kristi Jones, Trustee of the Evalyn Swearingen Testamentary Trust	Fee Mineral		0.00040039
Mark McClellan and wife, Paula McClellan	Fee Mineral		0.00133464
Matthew M. Chalfant	Fee Mineral		0.00093316
Penasco Petroleum LLC	Fee Mineral		0.00133463
Phoenix Four, LLC	Fee Mineral		0.00012012
Princess Properties, LLC	Fee Mineral		0.00133463
Redeemed Holdings, LLC	Fee Mineral		0.00181966
Ronald Melvin Rogers	Fee Mineral		0.00020020

Ownership Schedule			
Roy G. Barton, Jr. and Claudia R. Barton	Fee Mineral		0.00048047
Senior Center in Kenesaw	Fee Mineral		0.00001501
Sharbro Holdings LLC	Fee Mineral		0.00073486
Solomon Valley Community Foundation, an Affiliate of the Greater Salina Community Foundation	Fee Mineral		0.00030029
Stanico Energy Corporation	Fee Mineral		0.00144141
Swearingen, LLC	Fee Mineral		0.00040039
Terry A. White and Carla K. White, Trustees, or their successors in trust for the Terry And Carla White Trust dated May 7, 2014, and any amendments thereto	Fee Mineral		0.00080078
Tim Lilley, et ux Tashina Lilley	Fee Mineral		0.00400391
Tularosa Oil Company	Fee Mineral		0.00054053
Thomas P. Stroup	Fee Mineral		0.24999975
Marcus R. Stroup and Agnes T. Stroup, as Trustees of the Marcus R. Stroup and Agnes T. Stroup Revocable Trust dated May 12, 2004	Fee Mineral		0.25000050
Stephen A. Glover	Fee Mineral		0.12499988
Deborah K. Tepe	Fee Mineral		0.12499988
Terri Marie Evans	Fee Mineral		0.0115625
James S. Witt	Fee Mineral		0.0115625
John T. Witt	Fee Mineral		0.0115625
Total:		1	0.85095272
Total Working & Mineral Interest:		1.0000000	1.0000000

**Correspondence Log**

**Sara Johnson, a successor to Kennedy Grandchildren, LLC, successor to Kennedy Oil Co.**

**(210) 842-0903**

**chrisjohnson@gvvc.com**

**6/30/2022**- Spoke to Sara Johnson and discussed Leases to be ratified.

- Sent copies of Leases and Ratification by email to [chrisjohnson@gvvc.com](mailto:chrisjohnson@gvvc.com)

**6/29/2022**- Followed up w/ Sara Johnson to find time that worked best to discuss any questions she or her relatives had regarding the Ratification

**6/28/2022**- called Sara Johnson and left voicemail.

- Sara returned call w/voicemail to call back.

**6/23/2022**- Received a Text from Sara Johnson stating that they were out of town but would return my call next week.

**6/22/2022**- called Sara Johnson and left message

**6/16/2022**- Sent Text Message to Sara Johnson following up on our call and email from 6/7 & 6/9

**6/9/2022**- Sara Johnson returned call. Returned call.

**6/7/2022**- Received email from Sara stating we could send the leases to her and her relatives.

- Called and spoke to her and she said she would make sure her relatives had a copy of the Ratification and would bring me any questions they had regarding the mineral chain or the Ratification of Oil & Gas Leases.

**6/6/2022**- followed up on email and phone call from May.

- Provided the Ratification of Oil and Gas Leases by .pdf attachment. [chrisjohnson@gvvc.com](mailto:chrisjohnson@gvvc.com)

**5/25/2022**- visited with Chris Johnson, Sara Johnson's husband, regarding the title and circumstances surrounding the new lease covering NW/4 of Sec. 11-T18S-R26E, Eddy Co., below 2,000'.

**5/24/2022**- Received text message from Sara Johnson stating she had several questions.

- She was busy with work but would have her husband contact me tomorrow.

**5/17/2022**- Sent email to Sara Johnson outlining facts surrounding their future mineral interests and the new Stroup leases that we were seeking to have them ratify.

- Provided copies of the 1981 WD (DR 248-614) and MD (DR 248/615).

**4/15/2022**- Sara Johnson called

**4/14/2022**- called and spoke to Chris Johnson

**BEFORE THE OIL CONSERVATION DIVISION**  
**Santa Fe, New Mexico**  
**Exhibit No. C3**  
**Submitted by: Redwood Operating LLC**  
**Hearing Date: July 7, 2022**  
**Case No. 22855**



**STATE OF NEW MEXICO  
ENERGY, MINERALS AND NATURAL RESOURCES DEPARTMENT  
OIL CONSERVATION DIVISION**

**APPLICATION OF REDWOOD OPERATING  
LLC FOR COMPULSORY POOLING, EDDY  
COUNTY, NEW MEXICO.**

**CASE NO. 22855**

**AFFIDAVIT OF CHARLES SADLER**

Charles Sadler, of lawful age and being first duly sworn, declares as follows:

1. My name is Charles Sadler, and I work for Redwood Operating LLC, ("Redwood"), as a geologist. Redwood is the contract operator for Pecos Oil & Gas LLC, which is a working interest owner in the proposed horizontal spacing unit in this case. However, Pecos Oil & Gas LLC is not an operator of oil and gas wells or other oil and gas facilities in New Mexico. Therefore, Pecos Oil & Gas LLC has contracted with Redwood Operating LLC to propose wells, operate wells, operate Pecos Oil & Gas LLC's working interests, and generally act on behalf of Pecos Oil & Gas LLC to manage its leasehold interests in New Mexico.

2. I have previously testified before the New Mexico Oil Conservation Division as an expert witness in petroleum geology matters and my credentials as an expert petroleum geologist have been accepted by the Division and been made a matter of record.

3. I am familiar with the application filed by Redwood in this case, and I have conducted a geologic study of the Yeso formation underlying the subject acreage.

4. **Redwood Exhibit D-1** is a project location map identifying the proposed horizontal well spacing unit in this case with a red box in the Northwest Shelf area of the Permian Basin.

5. **Redwood Exhibit D-2** is a zoomed in project locator map identifying Redwood's proposed Brainard well spacing unit outlined in yellow.

**BEFORE THE OIL CONSERVATION DIVISION  
Santa Fe, New Mexico  
Exhibit No. D  
Submitted by: Redwood Operating LLC  
Hearing Date: July 7, 2022  
Case No. 22855**



6. **Redwood Exhibit D-3** is a project area and structure map that depicts the location of the proposed spacing unit with a yellow outline, the location of the proposed **Brainard 11 #2H well** as a Paddock horizontal well, and the location of the proposed **Brainard 11 #3H well** as a Blinebry horizontal well within the proposed spacing unit. The exhibit includes the relative locations for the target intervals for the proposed wells.

7. **Redwood Exhibit D-4** includes the same base structure map as the previous exhibit that is prepared off the top of the Glorieta formation and that is representative of the target intervals within the Paddock and Blinebry zones. The proposed spacing unit acreage is identified with a yellow outline. The contour interval is 10 feet. The structure map shows that the Yeso formation gently dips to the southeast in this area. I do not observe any faulting, pinch outs, or other geologic impediments to developing the targeted intervals with horizontal wells in this area.

8. This exhibit also identifies the four wells penetrating the targeted intervals that I used to construct a structural cross-section from A to A' across the acreage. I used these well logs because they penetrate the targeted intervals and are of good quality. In my opinion, these well logs are representative of the geology in the area.

9. **Redwood Exhibit D-4** also includes a cross-section of the Yeso formation using the representative wells depicted in Exhibit D-4. It contains a gamma ray, resistivity, and porosity logs for each well. The target interval for the **Brainard 11 #2H well** is identified in light blue shading as the Paddock target within the Yeso formation. The target interval for the **Brainard 11 #3H well** is identified in light blue shading as the Blinebry target within the Yeso formation. The cross-section demonstrates that the targeted intervals within the Yeso formation extend across the proposed spacing unit.


10. In my opinion, the orientation of the wells is the preferred orientation for horizontal well development of the targeted interval in the Yeso formation in this area. This orientation will efficiently and effectively develop the subject acreage.

11. Based on my geologic study, the targeted intervals within the Yeso formation underlying the subject area are suitable for development by horizontal wells and the tracts comprising the proposed spacing unit will contribute more-or-less equally to the production from the wellbores.

12. In my opinion, the granting of Redwood's applications will be in the best interest of conservation, the prevention of waste, and protection of correlative rights.

13. **Redwood Exhibits D-1 through D-4** were either prepared by me or compiled under my direction and supervision.

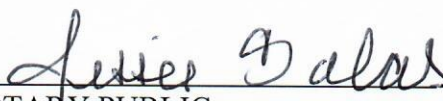
FURTHER AFFIANT SAYETH NAUGHT.

  
CHARLES SADLER

STATE OF ARIZONA )

COUNTY OF Maricopa )

SUBSCRIBED and SWORN to before me this 27 day of June 2022 by Charles Sadler.

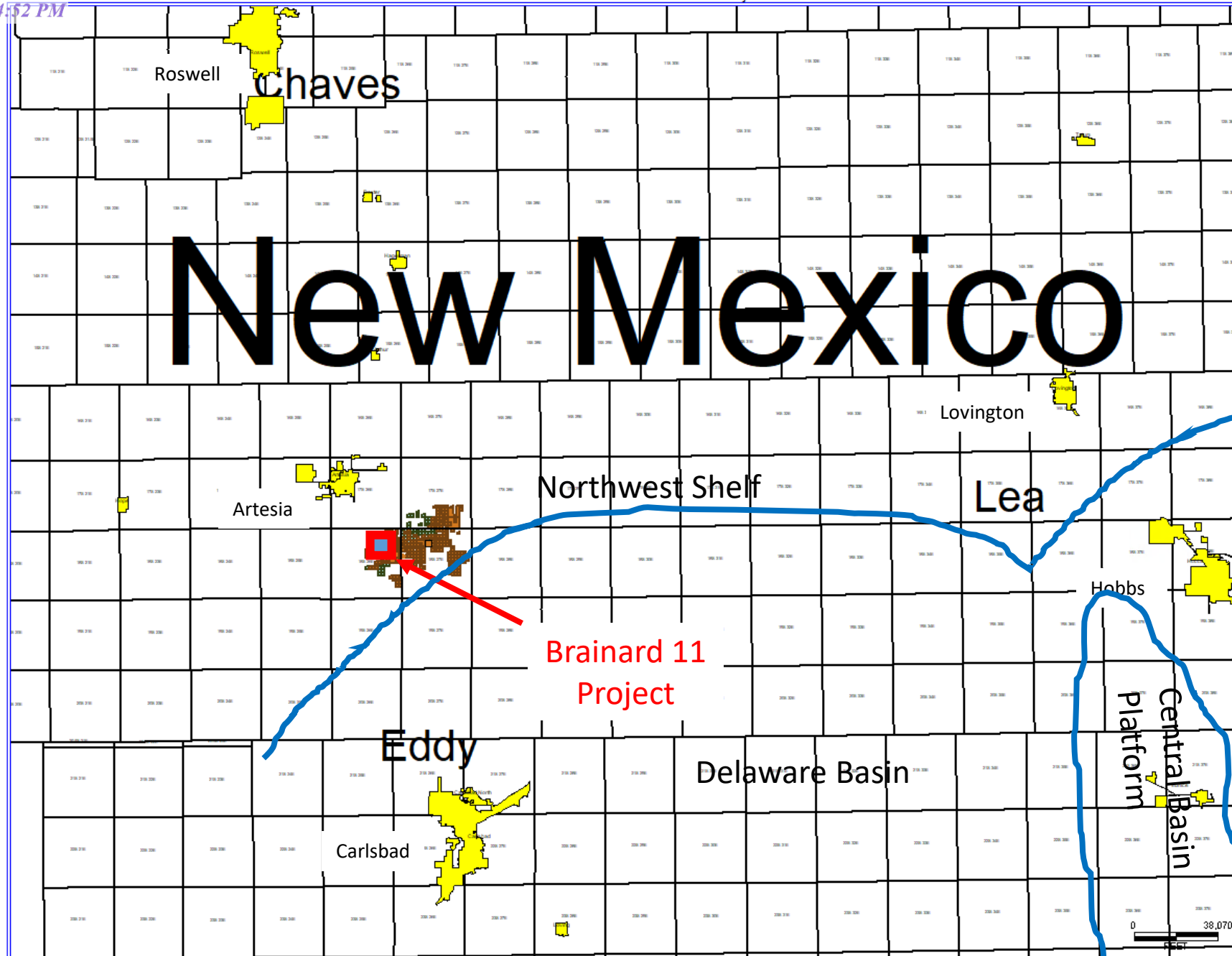
  
NOTARY PUBLIC

My Commission Expires:

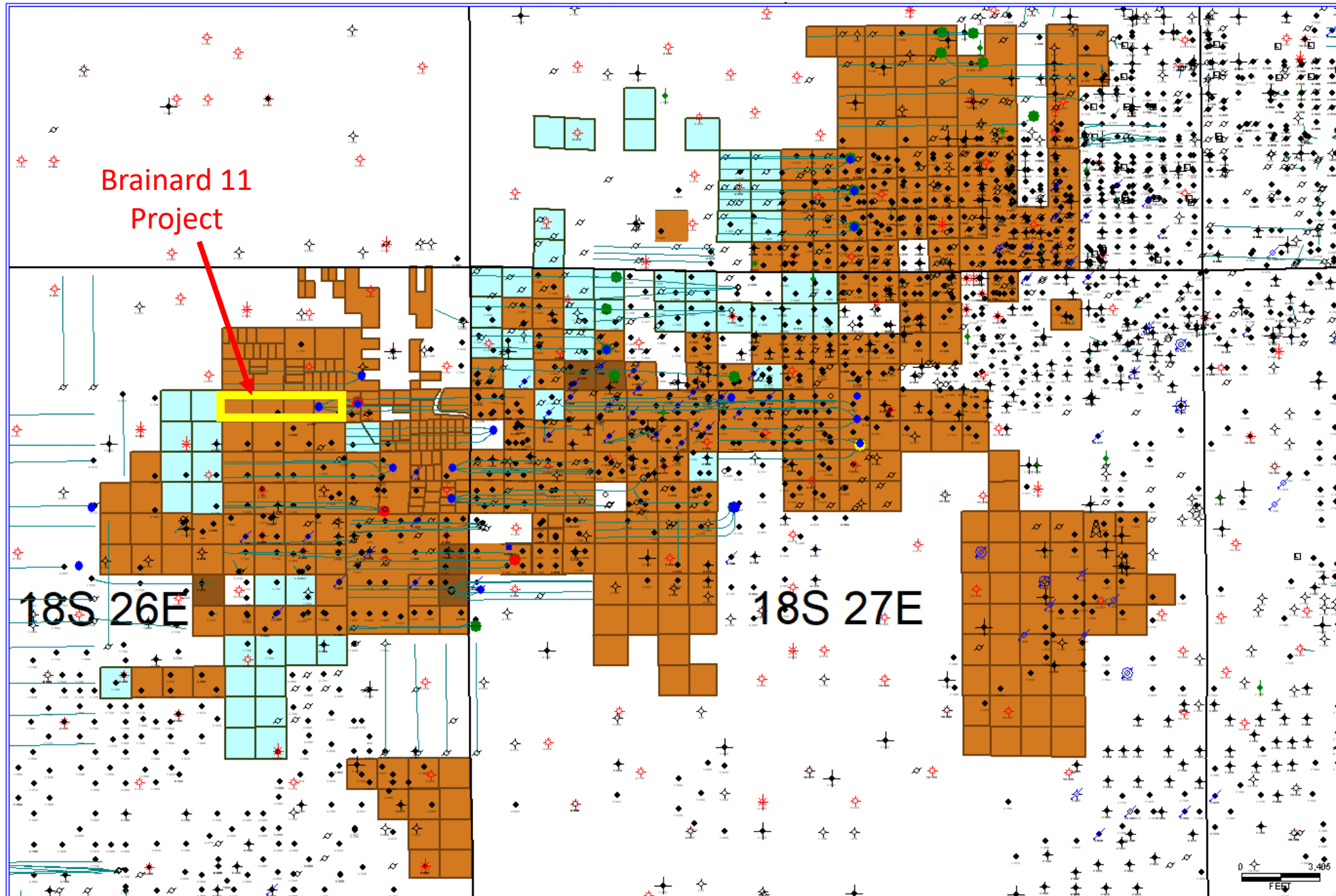
9-19-23



Redwood Operating  
Brainard 11 Project  
Locator Map



BEFORE THE OIL CONSERVATION DIVISION  
Santa Fe, New Mexico  
Exhibit No. D1  
Submitted by: Redwood Operating LLC  
Hearing Date: July 7, 2022  
Case No. 22855

Redwood Operating  
Acreage Position

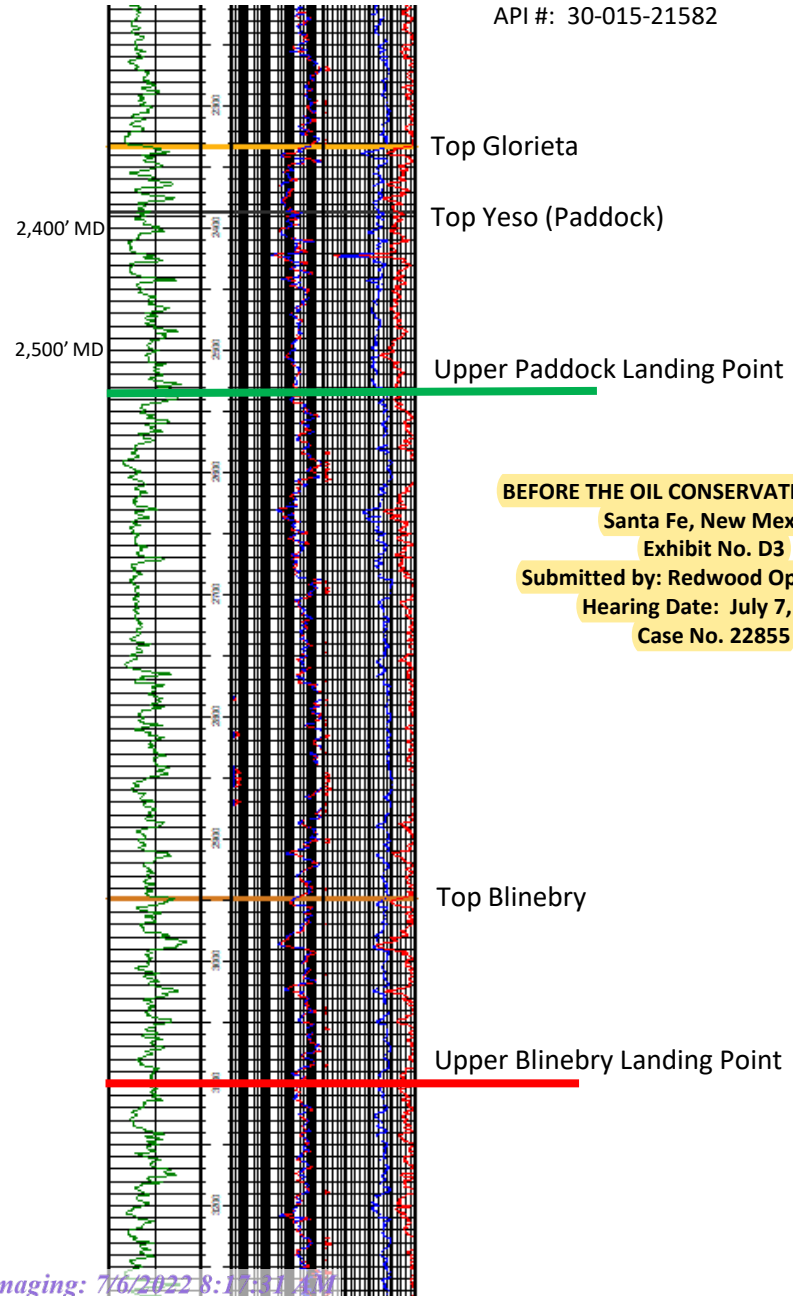
BEFORE THE OIL CONSERVATION DIVISION  
Santa Fe, New Mexico  
Exhibit No. D2  
Submitted by: Redwood Operating LLC  
Hearing Date: July 7, 2022  
Case No. 22855

- San Andres Rights
- Yeso Rights
- Brainard 11 Project Area



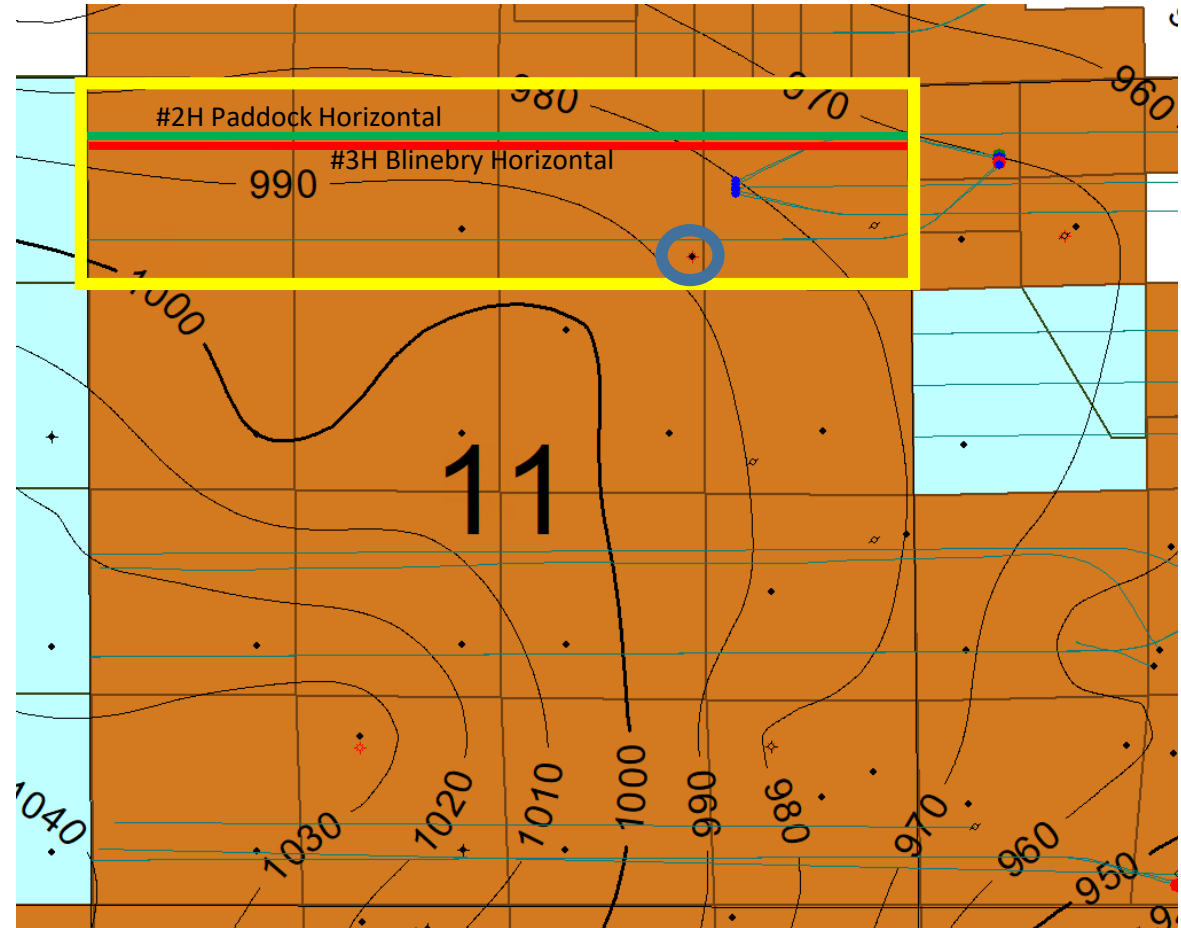
Brainard Gas Com #2  
1180' FNL & 1505' FEL  
Section 11-T18S-R26E  
API #: 30-015-21582

## Type Log



BEFORE THE OIL CONSERVATION DIVISION  
Santa Fe, New Mexico  
Exhibit No. D3  
Submitted by: Redwood Operating LLC  
Hearing Date: July 7, 2022  
Case No. 22855

## Brainard Project Area Type Log/Structure Map

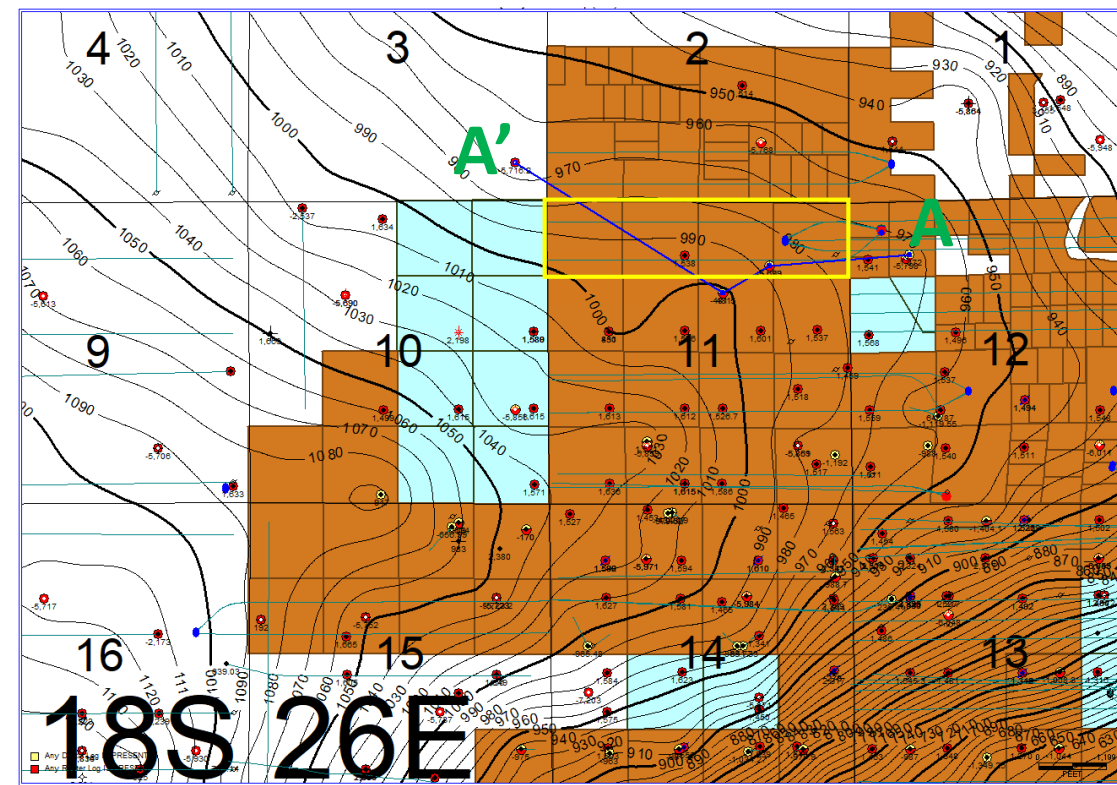
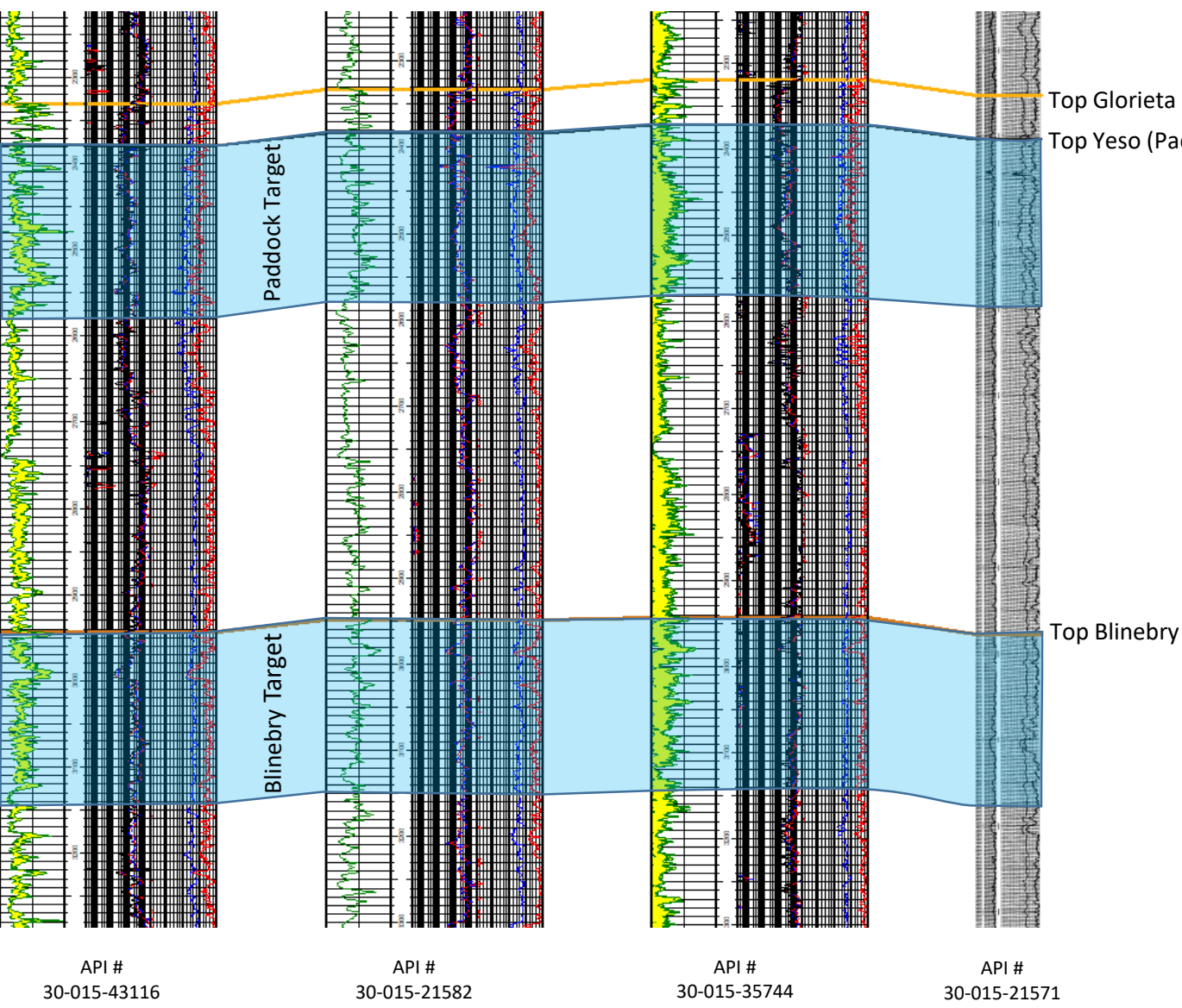


Glorieta Structure Map  
Cl: 10'

 Project Area

A'

# Brainard Project Structural Cross Section A-A'



Project Area

Glorieta Structure Map  
CI: 10'

BEFORE THE OIL CONSERVATION DIVISION

Santa Fe, New Mexico

Exhibit No. D4

Submitted by: Redwood Operating LLC

Hearing Date: July 7, 2022

Case No. 22855

**APPLICATION OF REDWOOD OPERATING  
LLC FOR COMPULSORY POOLING, EDDY  
COUNTY, NEW MEXICO.**

**CASE NO. 22855**

# AFFIDAVIT

[illegible]

Michael H. Feldewert, attorney in fact and authorized representative of the Applicant  
herein, being first duly sworn, upon oath, states

1. The above-referenced application and notice of the hearing on this application was sent by certified mail to the affected parties on the date set forth in the letter attached hereto.
2. The spreadsheet attached hereto contains the names of the parties to whom notice was provided.
3. The spreadsheet attached hereto contains the information provided by the United States Postal Service on the status of the delivery of this notice as of June 28, 2022.
4. I caused a notice to be published to all parties subject to these compulsory pooling proceedings on May 17, 2022 and June 16, 2022. An affidavit of publication from the publication's legal clerk with a copy of the notice publication is attached as Exhibit F.

  
Michael H. Feldewert

**BEFORE THE OIL CONSERVATION DIVISION**  
**Santa Fe, New Mexico**  
**Exhibit No. E**  
**Submitted by: Redwood Operating LLC**  
**Hearing Date: July 7, 2022**  
**Case No. 22855**




SUBSCRIBED AND SWORN to before me this 5th day of July, 2022 by Michael H.  
Feldewert.

  
\_\_\_\_\_  
Notary Public

My Commission Expires:

Nov. 12, 2023





**Adam G. Rankin**  
Phone (505) 988-4421  
agrankin@hollandhart.com

May 13, 2022

**VIA CERTIFIED MAIL**  
**CERTIFIED RECEIPT REQUESTED**

**TO: ALL INTEREST OWNERS SUBJECT TO POOLING PROCEEDINGS**

**Re: Application of Redwood Operating LLC for compulsory pooling, Eddy County, New Mexico: Brainard 11 #2H and #3H wells**

Ladies & Gentlemen:

This letter is to advise you that Redwood Operating LLC has filed the enclosed application with the New Mexico Oil Conservation Division.

**During the COVID-19 Public Health Emergency, state buildings are closed to the public and hearings will be conducted remotely. The hearing will be conducted on June 2, 2022, beginning at 8:15 a.m. To participate in the electronic hearing, see the instructions posted on the OCD Hearings website: <http://www.emnrd.state.nm.us/OCD/announcements.html>.**

You are not required to attend this hearing, but as an owner of an interest that may be affected by this application, you may appear and present testimony. Failure to appear at that time and become a party of record will preclude you from challenging the matter at a later date. Parties appearing in cases are required by Division Rule 19.15.4.13.B to file a Pre-hearing Statement four business days in advance of a scheduled hearing. This statement must be filed at the Division's Santa Fe office at the above specified address and should include: the names of the parties and their attorneys; a concise statement of the case; the names of all witnesses the party will call to testify at the hearing; the approximate time the party will need to present its case; and identification of any procedural matters that are to be resolved prior to the hearing.

If you have any questions about this matter, please contact Derik Smith at (575) 627-3477 or [deriksmith@redwoodoperating.com](mailto:deriksmith@redwoodoperating.com).

Sincerely,

A handwritten signature in blue ink, appearing to read "A. Rankin".

Adam G. Rankin  
**ATTORNEY FOR REDWOOD OPERATING LLC**

T 505.988.4421 F 505.983.6043  
110 North Guadalupe, Suite 1, Santa Fe, NM 87501-1849  
Mail to: P.O. Box 2208, Santa Fe, NM 87504-2208  
[www.hollandhart.com](http://www.hollandhart.com)

Alaska  
Colorado  
Idaho

Montana  
Nevada  
New Mexico

Utah  
Washington, D.C.  
Wyoming



**Adam G. Rankin**  
Phone (505) 988-4421  
agrankin@hollandhart.com

June 17, 2022

**VIA CERTIFIED MAIL**  
**CERTIFIED RECEIPT REQUESTED**

**TO: ALL INTEREST OWNERS SUBJECT TO POOLING PROCEEDINGS**

**Re: Application of Redwood Operating LLC for compulsory pooling, Eddy County, New Mexico: Brainard 11 #2H and #3H wells**

Ladies & Gentlemen:

This letter is to advise you that Redwood Operating LLC has filed the enclosed application with the New Mexico Oil Conservation Division.

**During the COVID-19 Public Health Emergency, state buildings are closed to the public and hearings will be conducted remotely. The hearing will be conducted on July 7, 2022, beginning at 8:15 a.m. To participate in the electronic hearing, see the instructions posted on the OCD Hearings website: <http://www.emnrd.state.nm.us/OCD/announcements.html>.**

You are not required to attend this hearing, but as an owner of an interest that may be affected by this application, you may appear and present testimony. Failure to appear at that time and become a party of record will preclude you from challenging the matter at a later date. Parties appearing in cases are required by Division Rule 19.15.4.13.B to file a Pre-hearing Statement four business days in advance of a scheduled hearing. This statement must be filed at the Division's Santa Fe office at the above specified address and should include: the names of the parties and their attorneys; a concise statement of the case; the names of all witnesses the party will call to testify at the hearing; the approximate time the party will need to present its case; and identification of any procedural matters that are to be resolved prior to the hearing.

If you have any questions about this matter, please contact Derik Smith at (575) 627-3477 or [deriksmith@redwoodoperating.com](mailto:deriksmith@redwoodoperating.com).

Sincerely,

A handwritten signature in blue ink, appearing to read "AR", with a horizontal line extending to the right.

Adam G. Rankin  
**ATTORNEY FOR REDWOOD OPERATING LLC**

T 505.988.4421 F 505.983.6043  
110 North Guadalupe, Suite 1, Santa Fe, NM 87501-1849  
Mail to: P.O. Box 2208, Santa Fe, NM 87504-2208  
[www.hollandhart.com](http://www.hollandhart.com)

Alaska  
Colorado  
Idaho

Montana  
Nevada  
New Mexico

Utah  
Washington, D.C.  
Wyoming

Redwood - Brainard 11 2H and 3H  
Case No. 22855 Postal Delivery Report

TrackingNo	ToName	DeliveryAddress	City	State	Zip	USPS_Status
9414811898765879321953	Sabinal Energy Operating, LLC	1780 Hughes Landing Blvd Ste 1200	The Woodlands	TX	77380-4024	Your item was delivered to the front desk, reception area, or mail room at 10:57 am on May 16, 2022 in SPRING, TX 77380.
9414811898765879321618	Justin & Sara Nine	1900 Larkspur Dr	Golden	CO	80401-9114	This is a reminder to arrange for redelivery of your item or your item will be returned to sender.
9414811898765879321656	Tim & Tashina Lilley	PO Box 310	Parker	CO	80134-0310	Your item was delivered at 10:28 am on May 16, 2022 in PARKER, CO 80134.
9414811898765879321663	Marc & Lisa Lilley	2135 Sedona Hills Pkwy	Las Cruces	NM	88011-4135	We attempted to deliver your item at 2:37 pm on May 20, 2022 in LAS CRUCES, NM 88011 and a notice was left because an authorized recipient was not available.
9414811898765879321625	Lois Lundblade	13184 SE 124th Ave	Clackamas	OR	97015-6376	This is a reminder to arrange for redelivery of your item or your item will be returned to sender.
9414811898765879321601	BMD Exploration LLC	510 Vincent St	Houston	TX	77009-4638	Your item was delivered to an individual at the address at 12:24 pm on May 17, 2022 in HOUSTON, TX 77009.
9414811898765879321694	Christopher Sean Elphick	3209 Cimmaron Ave	Midland	TX	79705-6210	Your package will arrive later than expected, but is still on its way. It is currently in transit to the next facility.
9414811898765879321649	Dowden Barrett Man	11633 Argonne Forest Trl Unit B	Austin	TX	78759-2217	We attempted to deliver your item at 4:40 pm on May 20, 2022 in AUSTIN, TX 78759 and a notice was left because an authorized recipient was not available.
9414811898765879321687	Hastings College	710 N Turner Ave	Hastings	NE	68901-7621	Your package will arrive later than expected, but is still on its way. It is currently in transit to the next facility.
9414811898765879321632	Rescue Unit of Kenesaw	PO Box 43	Kenesaw	NE	68956-0043	Your item was picked up at the post office at 10:24 am on May 17, 2022 in KENESAW, NE 68956.
9414811898765879321670	Marilyn Denkert	1330 S 156th Ct Apt 108	Omaha	NE	68130-2575	We attempted to deliver your package at 7:42 pm on May 23, 2022 in NAPERVILLE, IL 60564 but could not access the delivery location. We will redeliver on the next business day.
9414811898765879321960	Hoya Energy LP	26203 Monarch Meadow Ct	Katy	TX	77494-0748	Your item was delivered to an individual at the address at 2:54 pm on May 16, 2022 in KATY, TX 77494.
9414811898765879321113	Liana Darlene Pearson	1107 Oakmont St	Hays	KS	67601-1823	Your item was delivered to an individual at the address at 11:04 am on May 23, 2022 in WICHITA, KS 67204.
9414811898765879321151	Ronald Melvin Rogers	19955 Indian Summer Ln	Monument	CO	80132-9414	This is a reminder to arrange for redelivery of your item or your item will be returned to sender.
9414811898765879321168	Swearingen, LLC	1309 Coffeen Ave Ste 1200	Sheridan	WY	82801-5777	Your item was delivered to an individual at the address at 10:18 am on May 16, 2022 in SHERIDAN, WY 82801.
9414811898765879321120	Jesma Hopper	2926 W Columbine Ln	Wichita	KS	67204-5323	Your item was delivered to an individual at the address at 12:50 pm on May 19, 2022 in WICHITA, KS 67204.
9414811898765879321106	FlatRock Royalties LLC	16607 County Road 1940	Lubbock	TX	79424-1833	Your package will arrive later than expected, but is still on its way. It is currently in transit to the next facility.
9414811898765879321199	Howard Swearingen	1250 N 50th Rd	Jamestown	KS	66948-9547	Your item was delivered to an individual at the address at 1:33 pm on May 19, 2022 in JAMESTOWN, KS 66948.
9414811898765879321182	Robert Swearingen	2329 SW Evans Ave	Lawton	OK	73505-7324	Your item was returned to the sender at 1:06 pm on May 16, 2022 in LAWTON, OK 73505 because the forwarding order for this address is no longer valid.
9414811898765879321137	EnCore Permian Holdings LP	PO Box 1113	Midland	TX	79702-1113	Your item was delivered at 1:01 pm on May 19, 2022 in MIDLAND, TX 79701.
9414811898765879321175	PetroLima LLC	PO Box 1113	Midland	TX	79702-1113	Your item was delivered at 1:01 pm on May 19, 2022 in MIDLAND, TX 79701.
9414811898765879321311	Craig & Sheryl Collins	3242 NW 43rd St	Topeka	KS	66618-2647	Your package will arrive later than expected, but is still on its way. It is currently in transit to the next facility.
9414811898765879321922	Sara Johnson	342 Buckeye Trl	Spring Branch	TX	78070-5660	Your package will arrive later than expected, but is still on its way. It is currently in transit to the next facility.
9414811898765879321359	Dorado Petroleum LLC	6000 Western PI Ste 120	Fort Worth	TX	76107-4654	Your item was delivered to the front desk, reception area, or mail room at 12:01 pm on May 23, 2022 in FORT WORTH, TX 76107.
9414811898765879321366	Kenneth W. Brown	7677 Jayhawk Dr	Riverside	CA	92509-5423	Your item was delivered to an individual at the address at 1:19 pm on May 17, 2022 in JURUPA VALLEY, CA 92509.
9414811898765879321328	John A Brown	15626 Ash St	Hesperia	CA	92345-4209	Your item was delivered at 10:25 am on May 20, 2022 in HESPERIA, CA 92345.
9414811898765879321304	David B Brown	5216 Blue Cypress Ln	League City	TX	77573-6240	Your item has been delivered to an agent for final delivery in LEAGUE CITY, TX 77573 on May 16, 2022 at 12:29 pm.

Redwood - Brainard 11 2H and 3H  
Case No. 22855 Postal Delivery Report

9414811898765879321397	Tiffany Gunther Estate	6717 Hummingbird Ct	Owasso	OK	74055-5040	Your item was forwarded to a different address at 10:54 am on May 16, 2022 in OWASSO, OK. This was because of forwarding instructions or because the address or ZIP Code on the label was incorrect.
9414811898765879321342	Carnegie Energy LLC	4925 Greenville Ave Ste 200	Dallas	TX	75206-0500	Your package will arrive later than expected, but is still on its way. It is currently in transit to the next facility.
9414811898765879321380	Anthony Moschetto, Trustee of the Anthony Louis Moschetto Revocable Trust dated July 13, 2018	PO Box 600635	Dallas	TX	75360-0635	Your item was delivered at 12:33 pm on May 17, 2022 in DALLAS, TX 75206.
9414811898765879321335	George Richardson	4288 American Legion Rd	Abbeville	GA	31001-5451	This is a reminder to arrange for redelivery of your item or your item will be returned to sender.
9414811898765879321373	Margaret Mehl	702 NE Cambridge Dr	Lees Summit	MO	64086-5420	Your item was delivered at 1:19 pm on May 23, 2022 in LEES SUMMIT, MO 64064.
9414811898765879321014	Dale Morgan Richardson	5093 East Dr no 82	Tinker Afb	OK	73145	Your item was picked up at a postal facility at 7:35 am on May 18, 2022 in OKLAHOMA CITY, OK 73145.
9414811898765879321908	Paige Huckaby	PO Box 644	Post	TX	79356-0644	Your item arrived at the SANTA FE, NM 87501 post office at 6:23 am on May 21, 2022 and is ready for pickup.
9414811898765879321052	Linda Richardson	12981 E 131st St	Fishers	IN	46037-5911	Your item was delivered to an individual at the address at 11:17 am on May 16, 2022 in FISHERS, IN 46037.
9414811898765879321069	Harry J Richardson	12981 E 131st St	Fishers	IN	46037-5911	Your item was delivered to an individual at the address at 11:17 am on May 16, 2022 in FISHERS, IN 46037.
9414811898765879321021	Robert D Richardson	12981 E 131st St	Fishers	IN	46037-5911	Your item was delivered to an individual at the address at 11:17 am on May 16, 2022 in FISHERS, IN 46037.
9414811898765879321007	Ranchito AD4, LP	2100 Ross Ave Ste 1870	Dallas	TX	75201-6773	Your item was delivered to an individual at the address at 10:58 am on May 17, 2022 in DALLAS, TX 75201.
9414811898765879321090	Mason Oaks Energy, LLC	6125 Luther Ln no 188	Dallas	TX	75225-6202	Your package will arrive later than expected, but is still on its way. It is currently in transit to the next facility.
9414811898765879321045	Donna Phillips	PO Box 1058	Seminole	OK	74818-1058	This is a reminder to arrange for redelivery of your item or your item will be returned to sender.
9414811898765879321083	Barbara Brown	195 Myers Rd NW	Albuquerque	NM	87114-2343	The delivery status of your item has not been updated as of May 17, 2022, 12:10 am. We apologize that it may arrive later than expected.
9414811898765879321038	Sharlene Murphy	616 N Burgess St	Holdenville	OK	74848-5627	Your package will arrive later than expected, but is still on its way. It is currently in transit to the next facility.
9414811898765879321076	Ronald Peace	PO Box 695	Holdenville	OK	74848-0695	Your item was picked up at the post office at 4:15 pm on May 23, 2022 in HOLDENVILLE, OK 74848.
9414811898765879321410	Elizabeth Nguyen	1324 Bernardo Ct NE	Albuquerque	NM	87113-0007	Your item has been delivered to an agent for final delivery in ALBUQUERQUE, NM 87113 on May 16, 2022 at 12:02 pm.
9414811898765879321991	Nikki Worley	4101 Lord Byron Cv	Round Rock	TX	78664-3921	Your item was delivered to an individual at the address at 11:36 am on May 18, 2022 in ROUND ROCK, TX 78664.
9414811898765879321458	Sonja Lopez	912 Fairview Ave	Canon City	CO	81212-2856	This is a reminder to arrange for redelivery of your item or your item will be returned to sender.
9414811898765879321465	Charlotte E Wells & Kaiulani L. Bumpus, JT	900 Broken Feather Trl Trlr 219	Pflugerville	TX	78660-3515	Your package will arrive later than expected, but is still on its way. It is currently in transit to the next facility.
9414811898765879321427	Rebecca Ann Rother & Robert Albert Major, Co-Trustees of the John Charles Trust	18326 Bluewater Cove Dr	Humble	TX	77346-6162	Your item was delivered to an individual at the address at 1:03 pm on May 16, 2022 in HUMBLE, TX 77346.
9414811898765879321403	James A Collier III	1101 Pecan Hollow Trl	McKinney	TX	75072-9060	Your package will arrive later than expected, but is still on its way. It is currently in transit to the next facility.
9414811898765879321496	Gregory A Collier	5731 NW 19th St Apt 4	Oklahoma City	OK	73127-2738	Your package will arrive later than expected, but is still on its way. It is currently in transit to the next facility.
9414811898765879321946	HTI Resources Inc.	PO Box 10690	Savannah	GA	31412-0890	Your item has been delivered and is available at a PO Box at 12:56 pm on May 23, 2022 in SAVANNAH, GA 31412.
9414811898765879321984	First National Bank of Roswell, Trustee under the Living Trust of Laura Lynn DeBardeleben	PO Box 1977	Roswell	NM	88202-1977	Your item was picked up at the post office at 3:07 pm on May 16, 2022 in ROSWELL, NM 88201.

Redwood - Brainard 11 2H and 3H  
Case No. 22855 Postal Delivery Report

9414811898765879321939	EOG Resources, Inc.	104 S 4th St	Artesia	NM	88210-2123	Your item was delivered to the front desk, reception area, or mail room at 7:59 am on May 16, 2022 in ARTESIA, NM 88210.
9414811898765879321977	Chalfant Operating, Inc.	PO Box 3123	Midland	TX	79702-3123	Your item was delivered at 12:43 pm on May 17, 2022 in MIDLAND, TX 79701.

Redwood - Brainard 11 2H-3H  
Case No. 22855 notice list addnl Postal Delivery Report

TrackingNo	ToName	DeliveryAddress	City	State	Zip	USPS_Status
9414811898765878898029	Marc & Lisa Lilley	18720 N 101st St Unit 3021	Scottsdale	AZ	85255-3015	Your package will arrive later than expected, but is still on its way. It is currently in transit to the next facility.
9414811898765878898425	John Evans Richardson	537 Highway 70 W Trlr B5	Alamogordo	NM	88310-7601	This is a reminder to arrange for redelivery of your item or your item will be returned to sender.
9414811898765878898401	Carrie Denise Hall	402 Vanzant Rd	Abbeville	GA	31001-5439	Your item was forwarded to a different address at 10:23 am on June 28, 2022 in ABBEVILLE, GA. This was because of forwarding instructions or because the address or ZIP Code on the label was incorrect.
9414811898765878898494	Gerri Lynn Gray	120 Branch Dr	Fitzgerald	GA	31750-8001	Your item was delivered to an individual at the address at 3:21 pm on June 21, 2022 in FITZGERALD, GA 31750.
9414811898765878898449	Karen M. Bohannon	118A Miami Rd	Fitzgerald	GA	31750-7000	Your item was picked up at the post office at 3:11 pm on June 23, 2022 in FITZGERALD, GA 31750.
9414811898765878898005	Lois Lundblade	511 W Ness St	Valley Center	KS	67147-4920	Your item was forwarded to a different address at 9:27 am on June 21, 2022 in VALLEY CENTER, KS. This was because of forwarding instructions or because the address or ZIP Code on the label was incorrect.
9414811898765878898098	Kristi Jones, Trustee of the E	1362 N 80th Rd	Concordia	KS	66901-7126	Your item was delivered to an individual at the address at 11:35 am on June 24, 2022 in CONCORDIA, KS 66901.
9414811898765878898043	David B Brown	6341 Stewart Rd	Galveston	TX	77551-1880	Your package will arrive later than expected, but is still on its way. It is currently in transit to the next facility.
9414811898765878898036	Dale Morgan Richardson	5824 E 15th Ter	Kansas City	MO	64126-2452	Your item departed our USPS facility in ALBUQUERQUE, NM 87101 on June 27, 2022 at 6:39 pm. The item is currently in transit to the destination.
9414811898765878898074	Barbara Brown	195 Myers Rd NW	Albuquerque	NM	87114-2343	The delivery status of your item has not been updated as of June 22, 2022, 12:10 am. We apologize that it may arrive later than expected.
9414811898765878898418	Sonja Lopez	10441 Crossville Hwy	Sparta	TN	38583-3031	Your item arrived at the SANTA FE, NM 87504 post office at 8:00 am on June 27, 2022 and is ready for pickup.
9414811898765878898456	Gregory A Collier	3336 NW 12th St Apt 4	Oklahoma City	OK	73107-5231	Your package will arrive later than expected, but is still on its way. It is currently in transit to the next facility.
9414811898765878898463	HBP Holdings LLC	PO Box 17132	Fort Worth	TX	76102-0132	Your item was delivered at 10:21 am on June 21, 2022 in FORT WORTH, TX 76102.



**Carlsbad Current Argus.**  
PART OF THE LEXIPRESS NETWORK

RECEIVED

JUN 02 2022

Holland & Hart LLP.

**Affidavit of Publication**

Ad # 0005257377


This is not an invoice

**HOLLAND & HART**  
POBOX 2208

**SANTA FE, NM 87504**

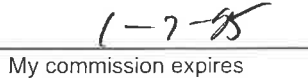
I, a legal clerk of the **Carlsbad Current Argus**, a newspaper published daily at the City of Carlsbad, in said county of Eddy, state of New Mexico and of general paid circulation in said county; that the same is a duly qualified newspaper under the laws of the State wherein legal notices and advertisements may be published; that the printed notice attached hereto was published in the regular and entire edition of said newspaper and not in supplement thereof in editions dated as follows:

05/17/2022

  
Legal Clerk

Subscribed and sworn before me this May 17, 2022:

  
State of WI, County of Brown  
NOTARY PUBLIC

  
My commission expires

KATHLEEN ALLEN  
Notary Public  
State of Wisconsin

Ad # 0005257377  
PO #: 22855  
# of Affidavits 1

This is not an invoice

BEFORE THE OIL CONSERVATION DIVISION  
Santa Fe, New Mexico  
Exhibit No. F  
Submitted by: Redwood Operating LLC  
Hearing Date: July 7, 2022  
Case No. 22855

STATE OF NEW MEXICO  
ENERGY, MINERALS AND  
NATURAL RESOURCES DEPART-  
MENT OIL CONSERVATION DIVI-  
SION SANTA FE, NEW MEXICO

The State of New Mexico, Energy Minerals and Natural Resources Department, Oil Conservation Division ("Division") hereby gives notice that the Division will hold public hearings before a hearing examiner on the following case. During the COVID-19 Public Health Emergency, state buildings are closed to the public and Division hearings will be conducted remotely. The public hearing for the following case will be electronic and conducted remotely. The hearing will be conducted on Thursday, June 2, 2022, beginning at 8:15 a.m. To participate in the electronic hearing, see the instructions posted below. The docket may be viewed at <https://www.emnrd.nm.gov/ocd/hearing-info/> or obtained from Marlene Salvidrez, at Marlene.Salvidrez@state.nm.us. Documents filed in the case may be viewed at <https://ocdimage.emnrd.nm.gov/Imaging/default.aspx>. If you are an individual with a disability who needs a reader, amplifier, qualified sign language interpreter, or other form of auxiliary aid or service to attend or participate in a hearing, contact Marlene Salvidrez at Marlene.Salvidrez@state.nm.us, or the New Mexico Relay Network at 1-800-659-1779, no later than May 22, 2022.

Persons may view and participate in the hearings through the following link:

<https://nmemnrd.webex.com/nmemnrd/onstage/g.php?MTID=c5d4dc968d44b04fb315a668f626e0591>

Event number: 2481 803 6002  
Event password: : SvUQUiw73bi

Join by video: 24818036002@nmemnrd.webex.com  
You can also dial 173.243.2.68 and enter your meeting number  
Numeric Password: 156446

Join by audio: 1-844-992-4726  
United States Toll Free  
Access code: 2481 803 6002

**STATE OF NEW MEXICO TO:**

All named parties and persons having any right, title, interest or claim in the following case and notice to the public.

(NOTE: All land descriptions herein refer to the New Mexico Principal Meridian whether or not so stated.)

To: All interest owners subject to pooling proceedings, including: Sabinal Energy Operating, LLC; Hoya Energy LP; Sara Johnson, her heirs and devisees; Paige Huckaby, her heirs and devisees; Nikki Worley, his or her heirs and devisees; HTI Resources Inc.; First National Bank of Roswell, Trustee under the Living Trust of Laura Lynn DeBardeleben; EOG Resources, Inc.; Chalfant Operating, Inc.; Justin & Sora Nine, their heirs and devisees; Tim & Tashina Lilley, their heirs and devisees; Marc & Lisa Lilley, their heirs and devisees; Lois Lundblade, her heirs and devisees; BMD Exploration LLC; Christopher Sean Elphick, his heirs and devisees; Dowden Barrett Man, his heirs and devisees; Hastings College; Rescue Unit of Kenesaw; Marilyn Denkert, her heirs and devisees; Liana Darlene Pearson, her heirs and devisees; Ronald Melvin Rogers, his heirs and devisees; Swearingen, LLC; Jesma Hopper, her heirs and devisees; FlatRock Royalties LLC; Howard

Swearingen, his heirs and devisees; Robert Swearingen, his heirs and devisees; EnCore Permian Holdings LP; PetroLima LLC; Craig & Sheryl Collins, their heirs and devisees; Dorado Petroleum LLC; Kenneth W. Brown, his heirs and devisees; John A Brown, his heirs and devisees; David B Brown, his heirs and devisees; Tiffany Gunther Estate, her heirs and devisees; Carnegie Energy LLC; Anthony Moschetto, Trustee of the Anthony Louis Moschetto Revocable Trust dated July 13, 2018; George Richardson, his heirs and devisees; Margaret Mehl, her heirs and devisees; Dale Morgan Richardson, his heirs and devisees; Linda Richardson, her heirs and devisees; Harry J Richardson, his heirs and devisees; Robert D Richardson, his heirs and devisees; Ranchito AD4, LP; Mason Oaks Energy, LLC; Donna Phillips, her heirs and devisees; Barbara Brown, her heirs and devisees; Sharlene Murphy, her heirs and devisees; Ronald Peaco, his heirs and devisees; Elizabeth Nguyen, her heirs and devisees; Sonja Lopez, her heirs and devisees; Charlotte E Wells & Kaiulani L. Bumpus, JT, their heirs and devisees; Rebecca Ann Rother & Robert Albert Major, Co-Trustees of the John Charles Trust; James A Collier III, his heirs and devisees; and Gregory A Collier, his heirs and devisees.

Case No. 22855: Application of Redwood Operating LLC for compulsory pooling, Eddy County, New Mexico. Applicant in the above-styled cause seeks an order pooling all uncommitted interests in a 160-acre, more or less, horizontal well spacing unit in the Yezo formation comprised of the N/2 N/2 of Section 11, Township 18 South, Range 26 East, NMPM, Eddy County, New Mexico. Applicant proposes to initially dedicate the above-referenced spacing unit to the Brainard 11 #2H well and the Brainard 11 #3H well, both of which are to be horizontally drilled from a surface location in the NW/4 NW/4 (Unit D) of Section 12, Township 18 South, Range 26 East, to bottom hole locations in the NW/4 NW/4 (Unit D) of Section 11, Township 18 South, Range 26 East. Also to be considered will be the cost of drilling and completing said wells and the allocation of the cost thereof, actual operating costs, charges for supervision, designation of applicant as operator of the wells, and a 200% charge for risk involved in drilling said wells. Said area is located approximately 9 miles south of Artesia, New Mexico.

#5257377, Current Argus, May 17, 2022

# Carlsbad Current Argus

PART OF THE USA TODAY NETWORK

## Affidavit of Publication

Ad # 0005304578

This is not an invoice

HOLLAND AND HART  
POBOX 2208


SANTA FE, NM 87504

I, a legal clerk of the **Carlsbad Current Argus**, a newspaper published daily at the City of Carlsbad, in said county of Eddy, state of New Mexico and of general paid circulation in said county; that the same is a duly qualified newspaper under the laws of the State wherein legal notices and advertisements may be published; that the printed notice attached hereto was published in the regular and entire edition of said newspaper and not in supplement thereof in editions dated as follows:


06/19/2022

  
Legal Clerk

Subscribed and sworn before me this June 19, 2022:

  
State of WI, County of Brown  
NOTARY PUBLIC

  
My commission expires



Ad # 0005304578  
PO #: Case No. 22855  
# of Affidavits 1

This is not an invoice

STATE OF NEW MEXICO  
ENERGY, MINERALS AND  
NATURAL RESOURCES  
DEPARTMENT  
OIL CONSERVATION  
DIVISION  
SANTA FE, NEW MEXICO

The State of New Mexico, Energy Minerals and Natural Resources Department, Oil Conservation Division ("Division") hereby gives notice that the Division will hold public hearings before a hearing examiner on the following case. During the COVID-19 Public Health Emergency, state buildings are closed to the public and Division hearings will be conducted remotely. The public hearing for the following case will be electronic and conducted remotely. The hearing will be conducted on Thursday, July 7, 2022, beginning at 8:15 a.m. To participate in the electronic hearing, see the instructions posted below. The docket may be viewed at <https://www.emnrd.nm.gov/ocd/hearing-info/> or obtained from Marlene Salvidrez, at [Marlene.Salvidrez@state.nm.us](mailto:Marlene.Salvidrez@state.nm.us). Documents filed in the case may be viewed at <https://ocdimage.emnrd.nm.gov/imaging/Default.aspx>. If you are an individual with a disability who needs a reader, amplifier, qualified sign language interpreter, or other form of auxiliary aid or service to attend or participate in a hearing, contact Marlene Salvidrez at [Marlene.Salvidrez@state.nm.us](mailto:Marlene.Salvidrez@state.nm.us), or the New Mexico Relay Network at 1-800-659-1779, no later than June 27, 2022.

Persons may view and participate in the hearings through the following link:

<https://nmemnrd.webex.com/nmemnrd/onstage/g.php?MTID=e29a55db1164da76e4e10cd24585779e8>

Event number: 2498 639 5029

Event password: K3bNFEgdm98

Join by video: 24986395029@nmemnrd.webex.com

You can also dial 173.243.2.68 and enter your meeting number  
Numeric Password: 507711

Join by audio: 1-844-992-4726 United States Toll Free  
Access code: 2498 639 502

STATE OF NEW MEXICO TO:  
All named parties and  
persons having any right,  
title, interest or claim in  
the following case  
and notice to the public.

(NOTE: All land descriptions herein refer to the New Mexico Principal Meridian whether or not so stated.)

To: All interest owners subject to pooling proceedings, including: Kristi Jones, Trustee of the Evalyn Swearingen Testamentary Trust, and

trust, nor holdings LLC, John Evans Richardson, his heirs and devisees; Carrie Denise Hall, her heirs and devisees; Gerri Lynn Gray, his or her heirs and devisees; and Karen M. Bohannon, her heirs and devisees.

Case No. 22855: Application of Redwood Operating LLC for compulsory pooling, Eddy County, New Mexico. Applicant in the above-styled cause seeks an order pooling all uncommitted interests in a 160-acre, more or less, horizontal well spacing unit in the Yezo formation comprised of the N/2 N/2 of Section 11, Township 18 South, Range 26 East, NMPM, Eddy County, New Mexico. Applicant proposes to initially dedicate the above-referenced spacing unit to the Brainard 11 #2H well and the Brainard 11 #3H well, both of which are to be horizontally drilled from a surface location in the NW/4 NW/4 (Unit D) of Section 12, Township 18 South, Range 26 East, to bottom hole locations in the NW/4 NW/4 (Unit D) of Section 11, Township 18 South, Range 26 East. Also to be considered will be the cost of drilling and completing said wells and the allocation of the cost thereof, actual operating costs, charges for supervision, designation of applicant as operator of the wells, and a 200% charge for risk involved in drilling said wells. Said area is located approximately 9 miles south of Artesia, New Mexico.  
#5304578, Current Argus, June 19, 2022