

**BEFORE THE OIL CONSERVATION DIVISION
EXAMINER HEARING AUGUST 18, 2022**

**APPLICATION OF DEVON ENERGY PRODUCTION
COMPANY, L.P., FOR A HORIZONTAL SPACING UNIT
AND COMPULSORY POOLING, EDDY COUNTY, NEW MEXICO**

Case No. 22961:

Burton Flat 3-1 Fed State Com 622H Well

**APPLICATION OF DEVON ENERGY PRODUCTION
COMPANY, L.P., FOR A NONSTANDARD HORIZONTAL
SPACING UNIT, IF NECESSARY, AND COMPULSORY POOLING,
EDDY COUNTY, NEW MEXICO**

Case No. 22962:

**Burton Flat 3-1 Fed State Com 621H Well
Burton Flat 3-1 Fed State Com 822H Well**

**APPLICATION OF DEVON ENERGY PRODUCTION
COMPANY, L.P., FOR A HORIZONTAL SPACING UNIT AND
COMPULSORY POOLING, EDDY COUNTY, NEW MEXICO**

Case No. 22963:

Burton Flat 3-1 Fed State Com 333H Well

**APPLICATION OF DEVON ENERGY PRODUCTION
COMPANY, L.P., FOR A NONSTANDARD HORIZONTAL
SPACING UNIT, IF NECESSARY, AND COMPULSORY POOLING,
EDDY COUNTY, NEW MEXICO**

Case No. 22964:

Burton Flat 3-1 Fed State Com 332H Well

Devon Energy Production Company, L.P.

TABLE OF CONTENTS

TAB 1	Reference for Case No. 22961 Application Case No. 22961: Burton Flat 3-1 Fed State Com 622H Well NMOCD Checklist Case No. 22961
TAB 2 22961	Exhibit A: Affidavit of Andy Bennett, Landman Exhibit A-1: C-102 Forms Exhibit A-2: Ownership and Sectional Map Exhibit A-3: Well Proposal Letters and AFEs Exhibit A-4: Chronology of Contacts with Uncommitted Owners
TAB 3 22961	Exhibit B: Affidavit of Joseph Dixon, Geologist Exhibit B-1: Structure Map Exhibit B-2: Gross Isochore Exhibit B-3: Stratigraphic Cross Section Exhibit B-4: Gun Barrel View Exhibit B-5: Trajectory Cross-section
TAB 1	Reference for Case No. 22962 Application Case No. 22962: Burton Flat 3-1 Fed State Com 621H Well Burton Flat 3-1 Fed State Com 822H Well NMOCD Checklist Case No. 22962
TAB 2 22962	Exhibit A: Affidavit of Andy Bennett, Landman Exhibit A-1: C-102 Forms Exhibit A-2: Ownership and Sectional Map Exhibit A-3: Well Proposal Letters and AFEs Exhibit A-4: Chronology of Contacts with Uncommitted Owners
TAB 3 22962	Exhibit B: Affidavit of Joseph Dixon, Geologist Exhibit B-1: Structure Map Exhibit B-2: Gross Isochore Exhibit B-3: Stratigraphic Cross Section Exhibit B-4: Gun Barrel View Exhibit B-5: Trajectory Cross-section
TAB 1	Reference for Case No. 22963 Application Case No. 22963: Burton Flat 3-1 Fed State Com 333H Well NMOCD Checklist Case No. 22963
TAB 2	Exhibit A: Affidavit of Andy Bennett, Landman

22963 Exhibit A-1: C-102 Forms
Exhibit A-2: Ownership and Sectional Map
Exhibit A-3: Well Proposal Letters and AFEs
Exhibit A-4: Chronology of Contacts with Uncommitted Owners

TAB 3 Exhibit B: Affidavit of Joseph Dixon, Geologist
22963 Exhibit B-1: Structure Map
Exhibit B-2: Gross Isochore
Exhibit B-3: Stratigraphic Cross Section
Exhibit B-4: Gun Barrel View
Exhibit B-5: Trajectory Cross-section

TAB 1 **Reference for Case No. 22964**
Application Case No. 22964: Burton Flat 3-1 Fed State Com 332H Well
NMOCD Checklist Case No. 22964

TAB 2 Exhibit A: Affidavit of Andy Bennett, Landman
22964 Exhibit A-1: C-102 Forms
Exhibit A-2: Ownership and Sectional Map
Exhibit A-3: Well Proposal Letters and AFEs
Exhibit A-4: Chronology of Contacts with Uncommitted Owners

TAB 3 Exhibit B: Affidavit of Joseph Dixon, Geologist
22964 Exhibit B-1: Structure Map
Exhibit B-2: Gross Isochore
Exhibit B-3: Stratigraphic Cross Section
Exhibit B-4: Gun Barrel View
Exhibit B-5: Trajectory Cross-section

TAB 4 Exhibit C: Affidavit of Notice, Darin C. Savage (Case Nos. 22961-64)
22961 Exhibit C-1: Notice Letters (WI & ORRI & RTO) (Case Nos. 22961-64)
22962 Exhibit C-2: Mailing List (Case Nos. 22961-64)
22963 Exhibit C-3: Affidavits of Publication (Case Nos. 22961-64)
22964

TAB 1

Reference for Case No. 22961

Application Case No. 22961: Burton Flat 3-1 Fed State Com 622H Well

NMOCD Checklist Case No. 22961

**STATE OF NEW MEXICO
ENERGY, MINERALS AND NATURAL RESOURCES DEPARTMENT
OIL CONSERVATION DIVISION**

**APPLICATION OF DEVON ENERGY PRODUCTION
COMPANY, L.P., FOR HORIZONTAL SPACING UNIT AND
COMPULSORY POOLING, EDDY COUNTY, NEW MEXICO**

Case No. 22961

APPLICATION

Devon Energy Production Company, L.P., (“Devon”), OGRID No. 6137, through its undersigned attorneys, hereby files this Application with the Oil Conservation Division (“Division”) pursuant to the provisions of NMSA 1978, Section 70-2-17, seeking an order (1) establishing a standard 480-acre, more or less, spacing and proration unit comprised of Lots 5, 6, 7 and 8 (Lots 5-8) of Sections 1, 2 and 3, Township 21 South, Range 27 East, NMPM, Eddy County, New Mexico, said Sections being correction sections and therefore irregular, and (2) pooling all uncommitted mineral interests in the Wolfcamp formation, designated as an oil pool, underlying said unit.

In support of its Application, Devon states the following:

1. Devon recognizes that Sections 1, 2 and 3, are rather sizable correction sections consisting of 16 lots in the N/2 of the Sections and therefore may present a number of novel questions and issues regarding the application of the Division’s rules to the unusual circumstances created by the Sections.

2. As a result, Devon has submitted concurrently an alternate pooling application for the **Burton Flat 3-1 Fed State Com 621H, 622H, and 822H Wells** that proposes a standard horizontal spacing unit comprising Lots 1-8 of irregular Sections 1, 2 and 3, which is Devon’s

preferred spacing unit and development plan for accommodating the 622H Well. Devon submits this application as a default application should the Division reject approval of its preferred pooling application.

3. Devon is a working interest owner in the proposed horizontal spacing and proration unit (“HSU”) and has a right to drill a well thereon.

4. Devon proposes and dedicates to the HSU an initial well, the **Burton Flat 3-1 Fed State Com 622H Well**, to be drilled to a sufficient depth to test the Wolfcamp formation.

5. Devon proposes the **Burton Flat 3-1 Fed State Com 622H Well**, an oil well, to be horizontally drilled from a surface location in Lot 5 of Section 3 to a bottom hole location in Lot 8 of Section 1.

6. The proposed well is orthodox in its location, and the take points and completed interval comply with setback requirements under statewide rules.

7. Devon has sought in good faith, but has been unable to obtain, voluntary agreement from all interest owners to participate in the drilling of the well or in the commitment of their interests to the well for their development within the proposed HSU.

8. The pooling of all interests in the Wolfcamp formation within the proposed HSU, and establishment of the standard spacing unit, will avoid the drilling of unnecessary wells, prevent waste, and protect correlative rights.

9. In order to provide for its just and fair share of the oil and gas underlying the subject lands, Devon requests that all uncommitted interests in this HSU be pooled and that Devon be designated the operator of the proposed horizontal well and HSU.

WHEREFORE, Devon requests that this Application be set for hearing on August 4, 2022, before an Examiner of the Oil Conservation Division, and after notice and hearing as required by law, the Division enter an order:

A. Establishing a standard 480-acre, more or less, spacing and proration unit comprised of Lots 5 through 8 of correction Sections 1, 2 and 3, Township 21 South, Range 27 East, NMPM, Eddy County, New Mexico;

B. Pooling all uncommitted mineral interests in the Wolfcamp formation underlying the proposed HSU.

C. Approving the **Burton Flat 3-1 Fed State Com 622H Well** as the well for the HSU.

D. Designating Devon as operator of this HSU and the horizontal well to be drilled thereon;

E. Authorizing Devon to recover its costs of drilling, equipping, and completing the well;

F. Approving actual operating charges and costs of supervision, to the maximum extent allowable, while drilling and after completion, together with a provision adjusting the rates pursuant to the COPAS accounting procedures; and

G. Setting a 200% charge for the risk assumed by Devon in drilling and completing the well in the event a working interest owner elects not to participate in the well.

Respectfully submitted,

ABADIE & SCHILL, PC

/s/ Darin C. Savage

Darin C. Savage

William E. Zimsky
Luke Kittinger
Andrew D. Schill
214 McKenzie Street
Santa Fe, New Mexico 87501
Telephone: 970.385.4401
Facsimile: 970.385.4901
darin@abadieschill.com
bill@abadieschill.com
luke@abadieschill.com
andrew@abadieschill.com

Attorneys for Devon Energy Company, L.P.

Application of Devon Energy Company, L.P., for a Horizontal Spacing and Proration Unit and Compulsory Pooling, Eddy County, New Mexico. Applicant in the above-styled cause seeks an order from the Division: (1) establishing a standard 480-acre, more or less, spacing and proration unit comprised of Lots 5 through 8 of Sections 1, 2 and 3, Township 21 South, Range 27 East, NMPM, Eddy County, New Mexico, said Sections being correction sections and therefore irregular, and (2) pooling all uncommitted mineral interests in the Wolfcamp formation, designated as an oil pool, underlying said unit. The proposed well to be dedicated to the horizontal spacing unit is the **Burton Flat 3-1 Fed State Com 622H Well**, an oil well, to be horizontally drilled from a surface location in Lot 5 of Section 3 to a bottom hole location in Lot 8 of Section 1. The well will be orthodox, and the take points and completed intervals will comply with the setback requirements under the statewide Rules; also to be considered will be the cost of drilling and completing the well and the allocation of the costs thereof; actual operating costs and charges for supervision; the designation of the Applicant as Operator of the well and unit; and a 200% charge for the risk involved in drilling and completing the well. The well and lands are located approximately 7 miles northeast of Carlsbad, New Mexico.

COMPULSORY POOLING APPLICATION CHECKLIST**ALL INFORMATION IN THE APPLICATION MUST BE SUPPORTED BY SIGNED AFFIDAVITS**

Case: 22961	APPLICANT'S RESPONSE
Date:	August 16, 2022
Applicant	Devon Energy Production Company L.P.
Designated Operator & OGRID (affiliation if applicable)	6137
Applicant's Counsel:	Darin C. Savage - Abadie & Schill, PC
Case Title:	Application of Devon Energy Production Company, L.P. for a Horizontal Spacing Unit and Compulsory Pooling, Eddy County, New Mexico
Entries of Appearance/Intervenors:	MRC Permian Company Sabinal Energy Operating, LLC
Well Family	Burton Flat 3-1 Fed State Com
Formation/Pool	
Formation Name(s) or Vertical Extent:	Wolfcamp
Primary Product (Oil or Gas):	Oil
Pooling this vertical extent:	Exhibit B-3; 622H TVD approx 9,107'
Pool Name and Pool Code:	Wolfcamp [WC Burton Flat UPPER WC (Code 98315)]
Well Location Setback Rules:	NMAC statewide rules
Spacing Unit Size:	480 acres, more or less
Spacing Unit	
Type (Horizontal/Vertical)	Horizontal
Size (Acres)	480 acres, more or less
Building Blocks:	Single Lots within the correccion sections
Orientation:	west - east
Description: TRS/County	Lots 5, 6, 7 and 8 (Lots 5-8) of Sections 1, 2 and 3, Township 21 South, Range 27 East, NMPM, Eddy County, New Mexico
Standard Horizontal Well Spacing Unit (Y/N), If No, describe	Yes
Other Situations	
Depth Severance: Y/N. If yes, description	No
Proximity Tracts: If yes, description	No
Proximity Defining Well: if yes, description	No
Applicant's Ownership in Each Tract	See Landman Exhibit A-2
Well(s)	
Name & API (if assigned), surface and bottom hole location, footages, completion target, orientation, completion status (standard or non-standard)	
Well #1	Burton Flat 3-1 Fed State Com 622H Well (API No. 30-015-pending), SHL: Lot 5, 2077' FNL, 387' FWL, Section 3, T21S-R27E, NMPM; BHL: Lot 8, 1900' FNL, 20' FEL, Section 1, T21S-R27E, NMPM, laydown, standard location
Horizontal Well First and Last Take Points	Burton Flat 3-1 Fed State Com 622H Well: FTP 1900' FNL, 100' FWL, Section 3; LTP 1900' FNL, 100' FEL, Section 1
Completion Target (Formation, TVD and MD)	Burton Flat 3-1 Fed State Com 622H Well: TVD approx. 9,107', TMD 24,587'; Wolfcamp Formation, See Exhibit B-3

AFE Capex and Operating Costs	
Drilling Supervision/Month \$	\$8,000, Exhibit A
Production Supervision/Month \$	\$800, Exhibit A
Justification for Supervision Costs	Exhibit A
Requested Risk Charge	200%, Exhibit A
Notice of Hearing	
Proposed Notice of Hearing	Exhibit C, C-1
Proof of Mailed Notice of Hearing (20 days before hearing)	Exhibit C-2
Proof of Published Notice of Hearing (10 days before hearing)	Exhibit C-3
Ownership Determination	
Land Ownership Schematic of the Spacing Unit	Exhibit A-2
Tract List (including lease numbers and owners)	Exhibit A-2
Pooled Parties (including ownership type)	Exhibit A-2
Unlocatable Parties to be Pooled	Exhibit A
Ownership Depth Severance (including percentage above & below)	Exhibit A-2
Joinder	
Sample Copy of Proposal Letter	Exhibit A-3
List of Interest Owners (ie Exhibit A of JOA)	Exhibit A-2
Chronology of Contact with Non-Joined Working Interests	Exhibit A-4
Overhead Rates In Proposal Letter	Exhibit A-3
Cost Estimate to Drill and Complete	Exhibit A-3
Cost Estimate to Equip Well	Exhibit A-3
Cost Estimate for Production Facilities	Exhibit A-3
Geology	
Summary (including special considerations)	Exhibit B
Spacing Unit Schematic	Exhibit B-1
Gunbarrel/Lateral Trajectory Schematic	Exhibit B-4
Well Orientation (with rationale)	Exhibit B, B-1
Target Formation	Exhibit B, B-3
HSU Cross Section	Exhibit B-3, B-4, B-5
Depth Severance Discussion	Exhibit B, no depth severance
Forms, Figures and Tables	
C-102	Exhibit A-1
Tracts	Exhibit A-1, A-2, B-1
Summary of Interests, Unit Recapitulation (Tracts)	Exhibit A-2
General Location Map (including basin)	Exhibit A-2
Well Bore Location Map	Exhibit B-1, B-4
Structure Contour Map - Subsea Depth	Exhibit B-1
Cross Section Location Map (including wells)	Exhibit B-3, B-4, B-5
Cross Section (including Landing Zone)	Exhibit B-3, B-4, B-5
Additional Information	
Special Provisions/Stipulations	
CERTIFICATION: I hereby certify that the information provided in this checklist is complete and accurate.	
Printed Name (Attorney or Party Representative):	Darin C. Savage
Signed Name (Attorney or Party Representative):	/s/ Darin C. Savage
Date:	8/16/22

TAB 2

Case No. 22961

- Exhibit A: Affidavit of Andy Bennett, Landman
- Exhibit A-1: C-102 Forms
- Exhibit A-2: Ownership and Sectional Map
- Exhibit A-3: Well Proposal Letters and AFEs
- Exhibit A-4: Chronology of Contacts with Uncommitted Owners

**STATE OF NEW MEXICO
ENERGY, MINERALS AND NATURAL RESOURCES DEPARTMENT
OIL CONSERVATION DIVISION**

**APPLICATION OF DEVON ENERGY PRODUCTION
COMPANY, L.P., FOR A HORIZONTAL SPACING UNIT AND
COMPULSORY POOLING, EDDY COUNTY, NEW MEXICO**

Case No. 22961

AFFIDAVIT OF ANDY D. BENNETT

STATE OF OKLAHOMA)
) ss.
COUNTY OF OKLAHOMA)

I, being duly sworn on oath, state the following:

1. I am over the age of eighteen years and have the capacity to execute this Affidavit, which is based on my personal knowledge.

2. I am employed as an Advising Landman with Devon Energy Production Company, L.P. (“Devon”), and I am familiar with the subject application and the lands involved.

3. I graduated from the University of Oklahoma with a Bachelor’s degree in Business (Energy Management) in 2008. I have worked at Devon for approximately 13 years, and I have been working in New Mexico for 4 years. My credentials as a petroleum landman have been accepted by the New Mexico Oil Conservation Division (“Division”) and made a matter of record.

4. This affidavit is submitted in connection with the filing by Devon in the above-referenced spacing and compulsory pooling application pursuant to 19.15.4.12.A(1).

5. Devon seeks an order (1) establishing a standard 480-acre, more or less, spacing and proration unit comprised of Lots 5 through 8 of Sections 1, 2 and 3, Township 21 South, Range 27 East, NMPM, Eddy County, New Mexico, said Sections being correction sections and therefore



irregular, and (2) pooling all uncommitted ownership interests in the Wolfcamp formation [WC Burton Flat UPPER WC (Pool Code 98315)], designated as an oil pool, underlying said unit.

6. Devon recognizes that Sections 1, 2 and 3, are rather sizable correction sections consisting of 16 lots in the N/2 of the Sections and therefore may present a number of novel questions and issues regarding the application of the Division's rules to the unusual circumstances created by the Sections.

7. As a result, Devon has submitted concurrently an alternate pooling application for the **Burton Flat 3-1 Fed State Com 622H Well** along with the **621H** and **822H Wells**, in Case No. 22958, that proposes a standard horizontal spacing unit comprising Lots 1-8 of irregular Sections 1, 2 and 3, which is Devon's preferred spacing unit and development plan for accommodating the 622H Well. Devon submits the present application in Case No. 22961 as a default application should the Division reject approval of its preferred pooling application.

8. Under this Case No. 22961, Devon seeks to dedicate to the horizontal spacing and proration unit the **Burton Flat 3-1 Fed State Com 622H Well** (API 30-015-pending), as the initial oil well.

9. The **Burton Flat 3-1 Fed State Com 622H Well**, an oil well, will be horizontally drilled from a surface location in Lot 5 of Section 3 (387' FWL and 2,077' FNL) to a bottom hole location in Lot 8 of Section 1 (20' FEL and 1,900' FNL); with an approximate TVD of 9,107'; an approximate TMD of 24,587'; FTP in Section 3: 100' FWL, 1,900' FNL; LTP in Section 1: 100' FEL, 1,900' FNL.

10. The proposed C-102 for the well is attached as **Exhibit A-1**.

11. A general location plat and a plat outlining the unit being pooled is attached hereto as **Exhibit A-2**, which shows the general location of the proposed well within the unit. The

proposed well is orthodox in its location, and the take points and completed interval comply with setback requirements under statewide rules.

12. The parties being pooled, the nature of their interests, and their last known addresses are listed on **Exhibit A-2** attached hereto. Exhibit A-2 shows which working interest owners have committed, and which to date have not committed, their interest to a voluntary agreement with Devon, along with a list of the overriding royalty interest (ORRI) owners and record title (RT) owners to be pooled.

13. There are no depth severances in the Wolfcamp formation in this acreage.

14. I provided the law firm of Abadie & Schill P.C. a list of names and addresses for the uncommitted interest owners shown on **Exhibit A-2**. In compiling these addresses, I conducted a diligent search of the public records in Eddy County, New Mexico, where the well is located, and of phone directories and did internet searches to locate the contact information for parties entitled to notification. Mailings of only one WI owner (Paladin Inc., Andrew Smith President) and three ORRI owners (C. Eugene Corriher, Janet Lewis and XTO Holdings) were returned as undeliverable. Three WI owners, six ORRI owners and 1 RTO owner are listed by USPS.com as still in-transit; therefore, the locations cannot yet be confirmed for: Crosswinds Resources LLC (WI), Magnum Hunter Production Inc., C/O Cimarex Energy Co. (WI, contacted), Sieb Resources (WI), Ameripermian Holdings, LLC, Elizabeth L Cheney Irrev Trust Elizabeth L Cheney Trustee, Elizabeth L Cheney Mitchel E Cheney Family Rev Tr Alexander K Cheney TTEE, Estate Of Gwendolyn P Rutledge Alexis A Scott Personal Rep, Liberty Oil & Gas Corporation, MP Titan Flex LP, MSH Family Real Estate Partnership II, LLC, and SDX Resources Inc. Devon published notice in the Carlsbad Current Argus, a newspaper of general

circulation in Eddy County, New Mexico, to account for any unlocatable parties and cover any contingencies regarding notice.

15. Devon has made a good faith effort to negotiate with the interest owners, but has been unable to obtain, voluntary agreement from all interest owners to participate in the drilling of the well or in the commitment of their interests to the well for their development within the proposed horizontal spacing unit. **Exhibit A-4** provides a chronology and history of contacts with the owners.

16. The working interest owners being pooled have been contacted regarding the proposed well. If a mutually agreeable JOA is reached between Devon and another interest owner or owners, Devon requests that the voluntary agreement become operative and supersede the Division's order for said parties, except to the extent the Division deems it necessary to maintain spacing criteria for the purpose of conservation, the prevention of waste, and protection of correlative rights.

17. **Exhibit A-3** is a sample proposal letter and the AFEs for the proposed well, that were sent to working interest owners. The estimated cost of the well set forth in the AFE is fair, reasonable, and comparable to the costs of other wells of similar depths and lengths drilled in this area of New Mexico.

18. Devon requests overhead and administrative rates of \$8,000/month for drilling each well and \$800/month for producing each well. These rates are fair and comparable to the rates charged by other operators for wells of this type in this area of southeastern New Mexico. Devon requests that these rates be adjusted periodically as provided in the COPAS Accounting Procedure.

19. Devon requests the maximum cost, plus 200% risk charge be assessed against non-consenting working interest owners.

20. Devon requests that it be designated operator of the unit and well.

21. The Exhibits to this Affidavit were prepared by me or compiled from Devon's company business records under my direct supervision.

22. The granting of this Application is in the best interests of conservation, the prevention of waste, and the protection of correlative rights, and will avoid the drilling of unnecessary wells.

23. The foregoing is correct and complete to the best of my knowledge and belief.

[Signature page follows]

FURTHER AFFIANT SAYETH NAUGHT



Andy D. Bennett

Subscribed to and sworn before me this 11th day of August 2022.



Notary Public



DISTRICT I
1625 N. FRENCH DR., HOBBS, NM 88240
Phone: (575) 393-6161 Fax: (575) 393-0720

DISTRICT II
811 S. FIRST ST., ARTESIA, NM 88210
Phone: (575) 748-1283 Fax: (575) 748-9720

DISTRICT III
1000 RIO BRAZOS RD., AZTEC, NM 87410
Phone: (505) 334-6178 Fax: (505) 334-6170

DISTRICT IV
1220 S. ST. FRANCIS DR., SANTA FE, NM 87505
Phone: (505) 476-3460 Fax: (505) 476-3462

State of New Mexico
Energy, Minerals & Natural Resources Department
OIL CONSERVATION DIVISION
1220 SOUTH ST. FRANCIS DR.
Santa Fe, New Mexico 87505

Form C-102
Revised August 1, 2011
Submit one copy to appropriate
District Office

AMENDED REPORT

WELL LOCATION AND ACREAGE DEDICATION PLAT

API Number	Pool Code	Pool Name
Property Code	Property Name	Well Number
6137	BURTON FLAT 3-1 FED STATE COM	622H
OGRD No.	Operator Name	Elevation
6137	DEVON ENERGY PRODUCTION COMPANY, L.P.	3184.8'

Surface Location

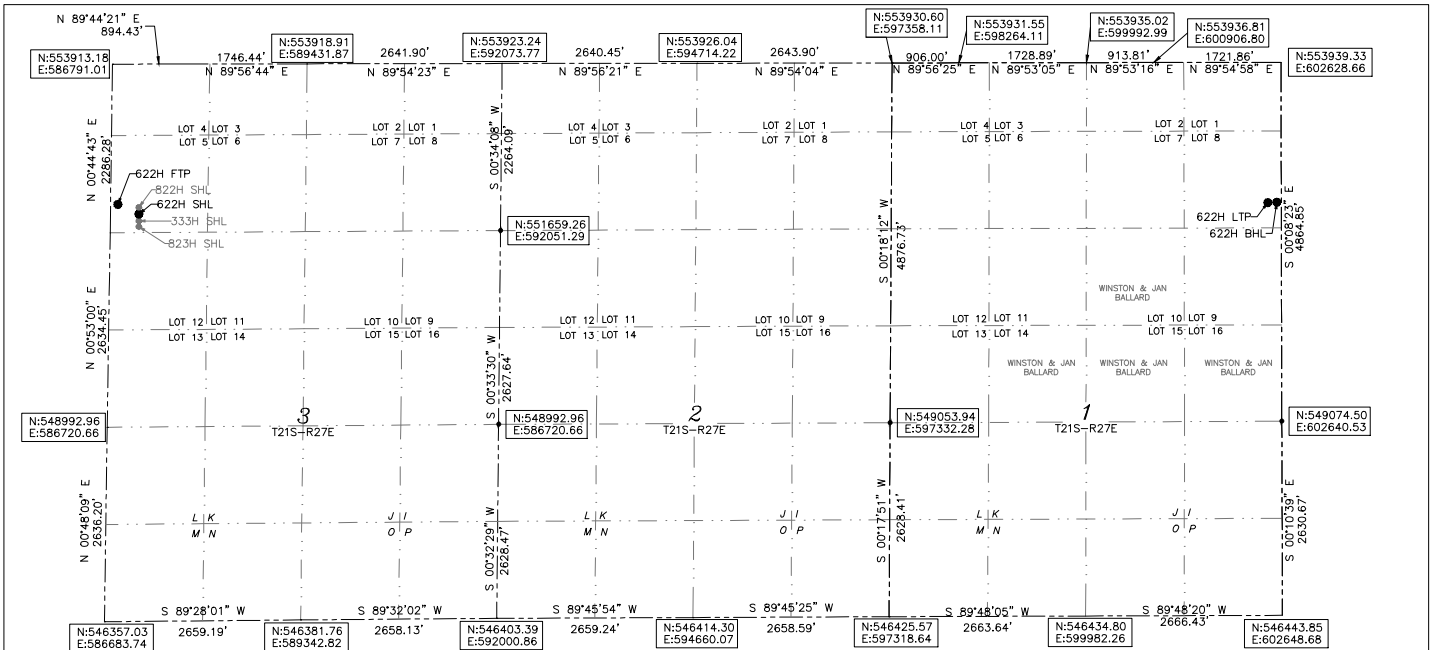
UL or lot No.	Section	Township	Range	Lot Idn	Feet from the	North/South line	Feet from the	East/West line	County
LOT 5	3	21-S	27-E		2077	NORTH	387	WEST	EDDY

Bottom Hole Location If Different From Surface

UL or lot No.	Section	Township	Range	Lot Idn	Feet from the	North/South line	Feet from the	East/West line	County
LOT 8	1	21-S	27-E		1900	NORTH	20	EAST	EDDY

Dedicated Acres	Joint or Infill	Consolidation Code	Order No.

NO ALLOWABLE WILL BE ASSIGNED TO THIS COMPLETION UNTIL ALL INTERESTS HAVE BEEN CONSOLIDATED OR A NON-STANDARD UNIT HAS BEEN APPROVED BY THE DIVISION



BURTON FLAT 3-1
FED STATE COM 622H
LAT:32.516975
LON:104.184701
N:551838.03
E:587151.38

FIRST TAKE POINT
1900' FNL 100' FWL SEC. 3
LAT:32.517458
LON:104.185625
N:552013.50
E:586866.31

LAST TAKE POINT
1900' FNL 100' FEL SEC. 1
LAT:32.517459
LON:104.134797
N:552039.19
E:602533.29

BOTTOM OF HOLE
LAT:32.517459
LON:104.134537
N:552039.31
E:602613.29

OPERATOR CERTIFICATION
I hereby certify that the information herein is true and complete to the best of my knowledge and belief, and that this organization either owns a working interest or unleased mineral interest in the land including the proposed bottom hole location or has a right to drill this well at this location pursuant to a contract with an owner of such mineral or working interest, or to a voluntary pooling agreement or a compulsory pooling order heretofore entered by the division.

Signature _____ Date _____
Printed Name _____
E-mail Address _____

SURVEYOR CERTIFICATION
I hereby certify that the well location shown on this plat was plotted from field notes of actual surveys made by me or under my supervision, and that the same is true and correct to the best of my belief.

Signature & Seal of Professional Surveyor
B.L. LAMAN
4/10/2022
22404
PROFESSIONAL SURVEYOR
4/18/22
Certificate No. 22404 B.L. LAMAN
DRAWN BY: CM



Note: All bearings recited herein are based on the New Mexico State Plane Coordinate System, NAD 83, New Mexico East Zone 3001, US Survey Feet, all distances are grid.

Intent As Drilled

API #		
Operator Name: DEVON ENERGY PRODUCTION COMPANY, LP.	Property Name: BURTON FLAT 3-1 FED STATE COM	Well Number 622H

Kick Off Point (KOP)

UL	Section	Township	Range	Lot	Feet	From N/S	Feet	From E/W	County
Latitude					Longitude			NAD	

First Take Point (FTP)

UL	Section	Township	Range	Lot	Feet	From N/S	Feet	From E/W	County
	3	21-S	27-E	5	1900	NORTH	100	WEST	EDDY
Latitude 32.517458					Longitude 104.185625			NAD 83	

Last Take Point (LTP)

UL	Section	Township	Range	Lot	Feet	From N/S	Feet	From E/W	County
	1	21-S	27-E	8	1900	NORTH	100	EAST	EDDY
Latitude 32.517459					Longitude 104.134797			NAD 83	

Is this well the defining well for the Horizontal Spacing Unit?

Is this well an infill well?

If infill is yes please provide API if available, Operator Name and well number for Defining well for Horizontal Spacing Unit.

API #		
Operator Name:	Property Name:	Well Number

KZ 06/29/2018

Exhibit "A-2"

Lots 5-8 of Sections 1, 2, and 3 of T21S-R27E, Eddy County, New Mexico, Wolfcamp Formation

L4	L3	L2	L1	L4	L3	L2	L1	L4	L3	L2	L1
L5	L6	L7	L8	L5	L6	L7	L8	L5	L6	L7	L8
Sec. 3				Sec. 2				Sec. 1			

Tract 1:
USA NMNM-109754

(160 acres)



Tract 2:
ST of NM L0-2766
(Lots 7 & 8)

ST of NM L0-6523
(Lots 5 & 6)

(160 acres)



Tract 3:
USA NMNM-17095
(Lots 7 & 8)

USA NMNM-40256
(Lot 6)

USA NMNM-46275
(Lot 5)

(160 acres)



Burton Flat 3-1 Fed State Com 622H

SHL: Sec. 3-21S-27E; 2,077' FNL & 387' FWL

BHL: Sec. 1-21S-27E; 1,900' FNL & 20' FEL



Exhibit "A-2"
OWNERSHIP BREAKDOWN – Wolfcamp formation
Lots 5-8 of Sections 1, 2, and 3 of Township 21 South, Range 27 East of Eddy
County, NM
Burton Flat 3-1 Fed State Com 622H

TRACT 1 OWNERSHIP (encompassing Lots 5-8 of Section 3-T21S-R27E, being 160 acres)

Owner	Net Acres	Unit WI	Status
Devon Energy Production Company, L.P. 333 W. Sheridan Avenue Oklahoma City, OK 73102	95.2925587	19.8526164%	Committed
James L. Hewitt PO Box 54032 Orlando, FL 32854	6.80	1.41666667%	Uncommitted
Crosswinds Resources, LLC PO Box 1960 Chandler, AZ 85244	0.26176	0.05453333%	Uncommitted
Quimex International Inc PO Box 1659 Midland, TX 79702	6.80	1.41666667%	Uncommitted
Ranch 707, LLC 707 E. Quarterhorse Ln. Camp Verde, AZ 86322	0.6544	0.1363333%	Uncommitted
Perdant Energy, LLC PO Box 9626 Phoenix, AZ 85068	0.3272	0.0681667%	Uncommitted
Paladin Inc. PO Box 5062 Scottsdale, AZ 85261	0.661761302	0.1378669%	Uncommitted
Magic Merlin Energy Investments, LLC PO Box 2309 Bend, OR 97709	0.3272	0.0681667%	Uncommitted
ABJ Oil Company, Ltd. PO Box 44242 Phoenix, AZ 85064	0.6544	0.1363333%	Uncommitted
Jim Whitehead Oil & Gas, LLC PO Box 44251 Phoenix, AZ 85064	1.3088	0.2726667%	Uncommitted
Mitchel E. Cheney 7670 Woodway Dr., Suite 175 Houston, TX 77063	4.08	0.85%	Uncommitted

Lynn Charuk PO Box 52370 Midland, TX 79710	4.08	0.85%	Uncommitted
Angela Brown Management Trust PO Box 820 Henderson, Texas 75653	13.60	2.833333%	Uncommitted
Moon Royalty, LLC PO Box 720070 Oklahoma City, OK	8.18	1.7041667%	Committed
J&J Energy, LLC 300 N. Sorrel Court Show Low, AZ 85901	0.26176	0.0545333%	Uncommitted
M Code, LLC 5744 E. Joshua Tree Ln. Paradise Valley, AZ 85253	0.26176	0.0545333%	Uncommitted
RJ Fortune Investments, LLC 9290 E. Thompson Peak Pkwy, Unit 257 Scottsdale, AZ 85255	0.26176	0.0545333%	Uncommitted
BB Management, LLC PO Box 80735 Phoenix, AZ 85060	1.76688	0.3681%	Uncommitted
BF Energy, LLC 3504 E. Claremont St. Paradise Valley, AZ 85253	0.26176	0.0545333%	Uncommitted
Jeff Phillips 5710 Devlin Pl. Midland, TX 79707	2.72	0.5666667%	Uncommitted
Thomas Family Ltd. Partnership PO Box 44252 Phoenix, AZ 85064	0.818	0.1704167%	Uncommitted
Fred C. Corey 5503 Los Patios Dr. Midland, TX 79707	2.44	0.5083333%	Uncommitted
Herbaly Exploration, LLC 1420 W. Canal Ct., Suite 150 Littleton, CO 80120	8.18	1.7041667%	Uncommitted
TRACT 1 TOTAL	160	33.333333%	

TRACT 2 OWNERSHIP (Lots 5-8 of Section 2-T21S-R27E, being 160 acres)

Owner	Net Acres	Unit WI	Status
Devon Energy Production Company, L.P. 333 W. Sheridan Avenue Oklahoma City, OK 73102	145.8265664	30.3805347%	Committed
Claremont Corporation PO Box 3326 Tulsa, OK 74101	0.0606304	0.0126313%	Uncommitted
Davoil Inc. PO Box 122269 Fort Worth, TX 76121	0.4307664	0.0897343%	Committed
GW Holdings Inc. (dba Great Western Drilling Ltd.) PO Box 1659 Midland, TX 79702	0.7818384	0.162883%	Committed
Javelina Partners 616 Texas Street Fort Worth, TX 76102	1.6168096	0.3368353%	Committed
Redfern Enterprises Inc. PO Box 2127 Midland, TX 79702	0.567472	0.1182233%	Uncommitted
Sabinal Energy, LLC 1780 Hughes Landing Blvd., Suite 1200 The Woodlands, TX 77380	8.8068576	1.834762%	Uncommitted
Sieb Resources PO Box 1107 Richmond, TX 77046	0.2922512	0.0608857%	Uncommitted
Zorro Partners, Ltd. 616 Texas Street Fort Worth, TX 76102	1.6168096	0.3368353%	Committed
TRACT 2 TOTAL	160	33.333333%	

TRACT 3 OWNERSHIP (Lots 5-8 of Section 1-T21S-R27E, being 160 acres)

Owner	Net Acres	Unit WI	Status
Devon Energy Production Company, L.P. 333 W. Sheridan Avenue Oklahoma City, OK 73102	140	29.166667%	Committed
Magnum Hunter Production, Inc. 600 Marienfeld St., Suite 600 Midland, TX	20	4.166667%	Uncommitted
TRACT 3 TOTAL	160	33.333333%	

UNIT RECAPITULATION:**Lots 5-8 of Sections 1, 2, and 3 of T21S-R27E; being 480 acres**

Devon Energy Production Company, L.P.	79.3998178%	WI
Magnum Hunter Production, Inc.	4.1666667%	WI
James L. Hewitt	1.41666667%	WI
Crosswinds Resources, LLC	0.05453333%	WI
Quimex International Inc	1.41666667%	WI
Ranch 707, LLC	0.1363333%	WI
Perdant Energy, LLC	0.0681667%	WI
Paladin Inc.	0.1378669%	WI
Magic Merlin Energy Investments, LLC	0.0681667%	WI
ABJ Oil Company, Ltd.	0.1363333%	WI
Jim Whitehead Oil & Gas, LLC	0.2726667%	WI
Mitchel E. Cheney	0.85%	WI
Lynn Charuk	0.85%	WI
Angela Brown Management Trust	2.833333%	WI
Moon Royalty, LLC	1.7041667%	WI
J&J Energy, LLC	0.0545333%	WI
M Code, LLC	0.0545333%	WI
RJ Fortune Investments, LLC	0.0545333%	WI
BB Management, LLC	0.3681%	WI
BF Energy, LLC	0.0545333%	WI
Jeff Phillips	0.5666667%	WI
Thomas Family Ltd. Partnership	0.1704167%	WI
Fred C. Corey	0.5083333%	WI
Claremont Corporation	0.0126313%	WI

Davoil Inc.	0.0897343%	WI
GW Holdings Inc. (dba Great Western Drilling Ltd.)	0.162883%	WI
Javelina Partners	0.3368353%	WI
Redfern Enterprises Inc.	0.1182233%	WI
Sabinal Energy, LLC	1.834762%	WI
Sieb Resources	0.0608857%	WI
Zorro Partners, Ltd.	0.3368353%	WI
Herbaly Exploration, LLC	1.7041667%	WI

UNIT TOTAL: 100% WI

Overriding Royalty Owners

ELIZABETH L CHENEY IRREV TRUST ELIZABETH L CHENEY TRUSTEE	PO BOX 570083	HOUSTON	Texas	77257
TAY-MOR ENTERPRISES INC	PO BOX 4723	MIDLAND	Texas	79704
POCO ROYALTY COMPANY	2602 TERRACE AVE	MIDLAND	Texas	79705
GOLDEN ROCK ENERGY PARTNERS LP	5956 SHERRY LANE STE 1221	DALLAS	Texas	75225
ALBERT & ANNA KAHN TRUST c/o MADISON CAPITAL ENERGY INCOME FUND I	402 GAMMON PL STE 200	MADISON	Wisconsin	53719-1059
MAYHILL OIL CORPORATION	PO BOX 5334	MIDLAND	Texas	79704
BNM INC	4032 US HWY 82	MAYHILL	New Mexico	88339
MADISON CAPITAL ENERGY INCOME FUND I ATTN BEN CLAVETTE	402 GAMMON PL STE 320	MADISON	Wisconsin	53719
ELIZABETH L CHENEY MITCHEL E CHENEY FAMILY REV TR ALEXANDER K CHENEY TTEE	PO BOX 570083	HOUSTON	Texas	77063
ANN T TOLLEFSON REV LVG TRUST DTD JUNE 7 2006 ANN TOLLEFSON TRUSTEE	PO BOX 639	STORY	Wyoming	82842
JOHN W GATES LLC	706 WEST GRAND STREET	ARTESIA	New Mexico	88210
BRITT TROWBRIDGE	2509 23RD AVE SE	ROCHESTER	Minnesota	55904
PENASCO PETROLEUM LLC	PO BOX 2292	ROSWELL	New Mexico	88202-2292
TYLER TROWBRIDGE	9514 CIVIC WAY APT 301	PROSPECT	Kentucky	40059-5100
PATRICIA BOYLE YOUNG	PO BOX 1639	SOLANA BEACH	California	92075-7639
NORBERT M MCCA W	202 CROSSBOW RD	ARTESIA	New Mexico	88210
BETH TROWBRIDGE CRAIG	5115 KIM LN	CHEYENNE	Wyoming	82009
HUDSON NEW MEXICO MIN TRUST	616 TEXAS ST	FORT WORTH	Texas	76102-4612
ARD OIL LTD	PO BOX 101027	FORT WORTH	Texas	76185
ROBERTA MCCA W	202 CROSSBOW RD	ARTESIA	New Mexico	88210
TER-MACK LP	124 LARKSPUR LOOP	ALTO	New Mexico	88312
GENE EDWARD TROWBRIDGE III AKA TREY TROWBRIDGE	50000 215TH AVE	PLAINVIEW	Minnesota	55964
ROLLA R HINKLE III	PO BOX 2292	ROSWELL	New Mexico	88202-2292
SUDIE MARIE ADAMS	2351 WET PRONG RD	MULBERRY	Tennessee	37359
WILLIAM EDWARD STEINMANN JR & PATRICIA ANNE STEINMANN JOINT TENANTS	286 LINCOLN HILLS DR	ALTO	New Mexico	88312
ESTATE OF GWENDOLYN P RUTLEDGE ALEXIS A SCOTT PERSONAL REP	28 SCOTT PL	SANTA FE	New Mexico	87507-4396
COLGATE ROYALTIES LP	300 N MARIENFIELD STE 1000	MIDLAND	Texas	79701
RONALD L MARCUM & SYLVIA G MARCUM	4574 WEEPING WILLOW DR	EL PASO	Texas	79922
CRM 2018 LP	PO BOX 51933	MIDLAND	Texas	79710
WINNIE HELEN HAYES	107 JADE CIRCLE	KNIGHTDALE	North Carolina	27545
CHESAPEAKE EXPLORATION, LLC	6100 N. WESTERN AVE.	OKLAHOMA CITY	OKLAHOMA	73118
KANE RESOURCES, LLC	PO BOX 471096	FORT WORTH	TEXAS	76147
MASON OAKS ENERGY HOLDINGS, LLC	6125 LUTHER LANE, #188	DALLAS	TEXAS	75225
SMP TITAN MINERAL HOLDINGS, LP	4143 MAPLE AVE., SUITE 500	DALLAS	TEXAS	75219
PEGASUS RESOURCES, LLC	PO BOX 123610	FORT WORTH	TEXAS	76121
JANET LEWIS	910 DONNER WAY, #710	SALT LAKE CITY	UTAH	84111
XTO HOLDINGS	810 HOUSTON STREET	FORT WORTH	TEXAS	76012
MEWBOURNE OIL COMPANY	PO BOX 7698	TYLER	TEXAS	75701
ANNA STOTT	309 BRIDGEBORO RD.	MOORSETOWN	NEW JERSEY	08057
ST. LUKE LUTHERAN CHURCH	2 REV DR. MLK KING DR.	WILLINGBORO	NEW JERSEY	08046
AMERIPERMIAN HOLDINGS, LLC	1733 WOODSTEAD CT	THE WOODLANDS	TEXAS	77380
LIBERTY OIL & GAS CORPORATION	JCT HWY 78 & 979; PO BOX 430	LIVONIA	LOUISIANA	70755
CRM 2018, LP	PO BOX 51933	MIDLAND	TEXAS	79710
C. EUGENE CORRIHER	28875 PERIDO BEACH BLVD-I-1	ORANGE BEACH	ALABAMA	36561
PENNY PIEKARSKI	723 SADDLEWOOD CIRCLE	SHENANDOAH	TEXAS	77381
MELLITA, LLC	509 E. ELLIS	LLANO	TEXAS	78643
G4 RESOURCES, LP	PO BOX 53687	MIDLAND	TEXAS	79710

Record Title Owners (Lessees of Record)

Magnum Hunter Production, Inc.
XTO Holdings, LLC
Devon Energy Production Company, LP
SDX Resources, Inc.



Devon Energy Production Company LP 405 552 8002 Phone
333 West Sheridan Avenue www.devonenergy.com
Oklahoma City, OK 73102

May 12, 2022

Magnum Hunter Production, Inc.
600 N. Marienfield St., STE 600
Midland, TX 79701

RE: Well Proposals- Burton Flat 3-1 Fed State Com 621H, 622H
Sections 1, 2, & 3, All in T21S-R27E
Eddy County, New Mexico

To whom it may concern:

Devon Energy Production Company, L.P. ("Devon"), as Operator, proposes to drill and complete the following two (2) wells:

- Burton Flat 3-1 Fed State Com 621H as a horizontal well to an approximate landing TVD of 8,957', bottom hole TVD' of 9,097', and approximate TMD of 24,577' into the Wolfcamp formation at an approximate SHL of 1,031' FNL and 369' FWL of Section 3-T21S-R27E and an approximate BHL of 400' FNL and 20' FEL of Section 1-T21S-R27E, Eddy County, New Mexico (collectively with both proposed wells, the "Wells"). Enclosed for your review is Devon's AFE, indicating drilling costs, completion costs, and overall completed well costs.
- Burton Flat 3-1 Fed State Com 622H as a horizontal well to an approximate landing TVD of 8,950', bottom hole TVD' of 9,107', and approximate TMD of 24,587' into the Wolfcamp formation at an approximate SHL of 2,077' FNL and 387' FWL of Section 3-T21S-R27E and an approximate BHL of 1,900' FNL and 20' FEL of Section 1-T21S-R27E, Eddy County, New Mexico (collectively with both proposed wells, the "Wells"). Enclosed for your review is Devon's AFE, indicating drilling costs, completion costs, and overall completed well costs.

Devon reserves the right to modify the locations and drilling plans described above in order to address surface and subsurface concerns. Devon will advise of any such modifications.

Devon is proposing to drill the Wells under the terms of the modified 2015 AAPL form of Operating Agreement ("JOA"). The JOA will be supplied to those parties interested in participating, upon request. The JOA will have the following general provisions:

- Devon Energy Production Company, L.P. named as Operator
- 100/300% Non-Consenting Penalty
- Overhead rates of \$8,000 DWR/\$800 PWR

Please indicate your election to participate in the drilling and completion of the Wells in the spaces provided below, within 30 days of receipt, by signing and returning one (1) copy of this letter and AFE, along with your well data requirements sheet. A Communization Agreement for said Wells will be supplied for your review and execution at a later date.



Page 2

If an agreement cannot be reached within 30 days of receipt of this letter by all parties, Devon will apply to the New Mexico Oil Conversation Division for compulsory pooling of your interest into a spacing unit for the Wells, if uncommitted at such time.

Please do not hesitate to contact me at (405) 552-8002 or via email at Andy.Bennett@dvn.com if you have any questions concerning this proposal.

Very truly yours,

Devon Energy Production Company, L.P.



Andy Bennett, CPL
Senior Staff Landman

Magnum Hunter Production, Inc.:

_____ **To Participate** in the proposal of the Burton Flat 3-1 Fed State Com 621H

_____ **Not To Participate** in the proposal of the Burton Flat 3-1 Fed State Com 621H

_____ **To Participate** in the proposal of the Burton Flat 3-1 Fed State Com 622H

_____ **Not To Participate** in the proposal of the Burton Flat 3-1 Fed State Com 622H

Agreed to and Accepted this _____ day of _____, 2022.

Magnum Hunter Production, Inc.:

By: _____

Title: _____



Authorization for Expenditure

AFE # XX-139993.01

Well Name: BURTON FLAT 3-1 FED STATE COM 621H

AFE Date: 5-12-2022

Cost Center Number: 1094558301

State: NM

Legal Description: 3-21S-27E

County/Parish: EDDY

Revision:
Explanation and Justification:
DRILL AND COMPLETE THE BURTON FLAT 3-1 FED STATE COM 621H

Code	Intangible Description	Drilling Costs	Completion Costs	Dry Hole Costs	Total Costs
6040110	CHEMICALS - OTHER	0.00	191,427.83	0.00	191,427.83
6060100	DYED LIQUID FUELS	138,874.83	485,482.24	0.00	624,357.07
6060130	GASEOUS FUELS	0.00	100,356.61	0.00	100,356.61
6080100	DISPOSAL - SOLIDS	114,036.90	3,156.85	0.00	117,193.75
6080110	DISP-SALTWATER & OTH	0.00	15,034.23	0.00	15,034.23
6080115	DISP VIA PIPELINE SW	0.00	130,350.00	0.00	130,350.00
6090100	FLUIDS - WATER	23,700.00	785,315.01	0.00	809,015.01
6100100	PERMIT SURVEY&TITLE	30,000.00	0.00	0.00	30,000.00
6100110	RIGHT OF WAY	25,000.00	0.00	0.00	25,000.00
6110130	ROAD&SITE PREP SVC	22,500.00	59,487.39	0.00	81,987.39
6110170	DAMAGE & REMEDIATION	5,000.00	0.00	0.00	5,000.00
6120100	I & C SERVICES	0.00	67,414.50	0.00	67,414.50
6130170	COMM SVCS - WAN	2,830.91	0.00	0.00	2,830.91
6130360	RTOC - ENGINEERING	0.00	27,385.39	0.00	27,385.39
6130370	RTOC - GEOSTEERING	12,037.86	0.00	0.00	12,037.86
6140160	ENV-SERVICES	1,000.00	0.00	0.00	1,000.00
6150100	CH LOG PERFRTG&WL SV	0.00	327,819.81	0.00	327,819.81
6160100	MATERIALS & SUPPLIES	534.13	0.00	0.00	534.13
6170100	PULLING&SWABBING SVC	0.00	1,725.00	0.00	1,725.00
6170110	SNUBBG&COIL TUBG SVC	0.00	107,659.61	0.00	107,659.61
6190100	TRCKG&HL-SOLID&FLUID	53,413.40	0.00	0.00	53,413.40
6190110	TRUCKING&HAUL OF EQP	51,000.00	46,412.39	0.00	97,412.39
6200130	CONSLT & PROJECT SVC	212,406.11	103,961.17	0.00	316,367.28
6230120	SAFETY SERVICES	34,718.71	0.00	0.00	34,718.71
6300270	SOLIDS CONTROL SRVCS	61,864.41	0.00	0.00	61,864.41
6310120	STIMULATION SERVICES	0.00	1,508,660.44	0.00	1,508,660.44
6310190	PROPPANT PURCHASE	0.00	1,193,270.60	0.00	1,193,270.60
6310200	CASING & TUBULAR SVC	81,500.00	0.00	0.00	81,500.00
6310250	CEMENTING SERVICES	185,000.00	0.00	0.00	185,000.00
6310280	DAYWORK COSTS	601,568.37	0.00	0.00	601,568.37
6310300	DIRECTIONAL SERVICES	236,550.65	0.00	0.00	236,550.65
6310310	DRILL BITS	96,500.00	0.00	0.00	96,500.00
6310330	DRILL&COMP FLUID&SVC	174,918.38	18,245.15	0.00	193,163.53
6310370	MOB & DEMOBILIZATION	37,122.31	0.00	0.00	37,122.31
6310380	OPEN HOLE EVALUATION	17,196.94	0.00	0.00	17,196.94
6310480	TSTNG-WELL, PL & OTH	0.00	146,864.50	0.00	146,864.50
6310600	MISC PUMPING SERVICE	0.00	43,609.06	0.00	43,609.06
6320100	EQPMNT SVC-SRF RNTL	90,176.05	162,283.79	0.00	252,459.84
6320110	EQUIP SVC - DOWNHOLE	96,133.12	35,289.39	0.00	131,422.51
6320160	WELDING SERVICES	1,500.00	0.00	0.00	1,500.00
6320190	WATER TRANSFER	0.00	128,450.18	0.00	128,450.18
6350100	CONSTRUCTION SVC	0.00	183,285.97	0.00	183,285.97
6520100	LEGAL FEES	10,000.00	0.00	0.00	10,000.00
6550100	MISCS COSTS & SERVS	0.00	7,368.95	0.00	7,368.95

Costs on this form are estimates only. Working Interest Owners should not consider these estimates as establishing any limit on the monies which will be required to perform the proposed operation.



Authorization for Expenditure

AFE # XX-139993.01
 Well Name: BURTON FLAT 3-1 FED STATE COM 621H AFE Date: 5-12-2022
 Cost Center Number: 1094558301 State: NM
 Legal Description: 3-21S-27E County/Parish: EDDY
 Revision:

Code	Intangible Description	Drilling Costs	Completion Costs	Dry Hole Costs	Total Costs
6550110	MISCELLANEOUS SVC	28,000.00	0.00	0.00	28,000.00
6550120	OTHER ROUSTABOUT SER	0.00	5,000.00	0.00	5,000.00
6630110	CAPITAL OVERHEAD	11,083.28	48,239.03	0.00	59,322.31
6740340	TAXES OTHER	402.74	29,515.74	0.00	29,918.48
	Total Intangibles	2,456,569.10	5,963,070.83	0.00	8,419,639.93

Code	Tangible Description	Drilling Costs	Completion Costs	Dry Hole Costs	Total Costs
6120110	I&C EQUIPMENT	0.00	85,048.74	0.00	85,048.74
6120120	MEASUREMENT EQUIP	0.00	35,399.95	0.00	35,399.95
6150110	LOG PERFORATG&WL EQP	0.00	11,250.00	0.00	11,250.00
6230130	SAFETY EQUIPMENT	3,042.57	0.00	0.00	3,042.57
6300150	SEPARATOR EQUIPMENT	0.00	337,827.01	0.00	337,827.01
6300220	STORAGE VESSEL&TANKS	0.00	66,404.66	0.00	66,404.66
6300230	PUMPS - SURFACE	0.00	14,143.20	0.00	14,143.20
6310130	ARTIFICIAL LIFT EQP	0.00	30,000.00	0.00	30,000.00
6310150	CASG-COND&DRIVE PIPE	20,000.00	0.00	0.00	20,000.00
6310420	TUBING & COMPONENTS	0.00	94,441.06	0.00	94,441.06
6310460	WELLHEAD EQUIPMENT	42,578.00	93,168.47	0.00	135,746.47
6310530	SURFACE CASING	117,380.74	0.00	0.00	117,380.74
6310540	INTERMEDIATE CASING	516,806.74	0.00	0.00	516,806.74
6310550	PRODUCTION CASING	931,128.00	0.00	0.00	931,128.00
6310580	CASING COMPONENTS	47,636.00	0.00	0.00	47,636.00
6330100	PIPE,FIT,FLANG,CPLNG	0.00	242,566.72	0.00	242,566.72
	Total Tangibles	1,678,572.05	1,010,249.81	0.00	2,688,821.86

TOTAL ESTIMATED COST	4,135,141.15	6,973,320.64	0.00	11,108,461.79
-----------------------------	---------------------	---------------------	-------------	----------------------

WORKING INTEREST OWNER APPROVAL

Company Name: _____

Signature: _____

Print Name: _____

Title: _____

Date: _____

Email: _____

Note: Please include/attach well requirement data with ballot.

Costs on this form are estimates only. Working Interest Owners should not consider these estimates as establishing any limit on the monies which will be required to perform the proposed operation.



Authorization for Expenditure

AFE # XX-139995.01

Well Name: BURTON FLAT 3-1 FED STATE COM 622H

AFE Date: 5-12-2022

Cost Center Number: 1094558401

State: NM

Legal Description: 3-21S-27E

County/Parish: EDDY

Revision:
Explanation and Justification:
DRILL AND COMPLETE THE BURTON FLAT 3-1 FED STATE COM 622H

Code	Intangible Description	Drilling Costs	Completion Costs	Dry Hole Costs	Total Costs
6040110	CHEMICALS - OTHER	0.00	191,427.83	0.00	191,427.83
6060100	DYED LIQUID FUELS	138,874.83	485,482.24	0.00	624,357.07
6060130	GASEOUS FUELS	0.00	100,356.61	0.00	100,356.61
6080100	DISPOSAL - SOLIDS	114,036.90	3,156.85	0.00	117,193.75
6080110	DISP-SALTWATER & OTH	0.00	15,034.23	0.00	15,034.23
6080115	DISP VIA PIPELINE SW	0.00	130,350.00	0.00	130,350.00
6090100	FLUIDS - WATER	23,700.00	785,315.01	0.00	809,015.01
6100100	PERMIT SURVEY&TITLE	30,000.00	0.00	0.00	30,000.00
6100110	RIGHT OF WAY	25,000.00	0.00	0.00	25,000.00
6110130	ROAD&SITE PREP SVC	22,500.00	59,487.39	0.00	81,987.39
6110170	DAMAGE & REMEDIATION	5,000.00	0.00	0.00	5,000.00
6120100	I & C SERVICES	0.00	67,414.50	0.00	67,414.50
6130170	COMM SVCS - WAN	2,830.91	0.00	0.00	2,830.91
6130360	RTOC - ENGINEERING	0.00	27,385.39	0.00	27,385.39
6130370	RTOC - GEOSTEERING	12,037.86	0.00	0.00	12,037.86
6140160	ENV-SERVICES	1,000.00	0.00	0.00	1,000.00
6150100	CH LOG PERFRTG&WL SV	0.00	327,819.81	0.00	327,819.81
6160100	MATERIALS & SUPPLIES	534.13	0.00	0.00	534.13
6170100	PULLING&SWABBING SVC	0.00	1,725.00	0.00	1,725.00
6170110	SNUBBG&COIL TUBG SVC	0.00	107,659.61	0.00	107,659.61
6190100	TRCKG&HL-SOLID&FLUID	53,413.40	0.00	0.00	53,413.40
6190110	TRUCKING&HAUL OF EQP	51,000.00	46,412.39	0.00	97,412.39
6200130	CONSLT & PROJECT SVC	212,406.11	103,961.17	0.00	316,367.28
6230120	SAFETY SERVICES	34,718.71	0.00	0.00	34,718.71
6300270	SOLIDS CONTROL SRVCS	61,864.41	0.00	0.00	61,864.41
6310120	STIMULATION SERVICES	0.00	1,508,660.44	0.00	1,508,660.44
6310190	PROPPANT PURCHASE	0.00	1,193,270.60	0.00	1,193,270.60
6310200	CASING & TUBULAR SVC	81,500.00	0.00	0.00	81,500.00
6310250	CEMENTING SERVICES	185,000.00	0.00	0.00	185,000.00
6310280	DAYWORK COSTS	601,568.37	0.00	0.00	601,568.37
6310300	DIRECTIONAL SERVICES	236,550.65	0.00	0.00	236,550.65
6310310	DRILL BITS	96,500.00	0.00	0.00	96,500.00
6310330	DRILL&COMP FLUID&SVC	174,918.38	18,245.15	0.00	193,163.53
6310370	MOB & DEMOBILIZATION	37,122.31	0.00	0.00	37,122.31
6310380	OPEN HOLE EVALUATION	17,196.94	0.00	0.00	17,196.94
6310480	TSTNG-WELL, PL & OTH	0.00	146,864.50	0.00	146,864.50
6310600	MISC PUMPING SERVICE	0.00	43,609.06	0.00	43,609.06
6320100	EQPMNT SVC-SRF RNTL	90,176.05	162,283.79	0.00	252,459.84
6320110	EQUIP SVC - DOWNHOLE	96,133.12	35,289.39	0.00	131,422.51
6320160	WELDING SERVICES	1,500.00	0.00	0.00	1,500.00
6320190	WATER TRANSFER	0.00	128,450.18	0.00	128,450.18
6350100	CONSTRUCTION SVC	0.00	183,285.97	0.00	183,285.97
6520100	LEGAL FEES	10,000.00	0.00	0.00	10,000.00
6550100	MISCS COSTS & SERVS	0.00	7,368.95	0.00	7,368.95

Costs on this form are estimates only. Working Interest Owners should not consider these estimates as establishing any limit on the monies which will be required to perform the proposed operation.



Authorization for Expenditure

AFE # XX-139995.01
 Well Name: BURTON FLAT 3-1 FED STATE COM 622H AFE Date: 5-12-2022
 Cost Center Number: 1094558401 State: NM
 Legal Description: 3-21S-27E County/Parish: EDDY
 Revision:

Code	Intangible Description	Drilling Costs	Completion Costs	Dry Hole Costs	Total Costs
6550110	MISCELLANEOUS SVC	28,000.00	0.00	0.00	28,000.00
6550120	OTHER ROUSTABOUT SER	0.00	5,000.00	0.00	5,000.00
6630110	CAPITAL OVERHEAD	11,083.28	48,239.03	0.00	59,322.31
6740340	TAXES OTHER	402.74	29,515.74	0.00	29,918.48
	Total Intangibles	2,456,569.10	5,963,070.83	0.00	8,419,639.93

Code	Tangible Description	Drilling Costs	Completion Costs	Dry Hole Costs	Total Costs
6120110	I&C EQUIPMENT	0.00	85,048.74	0.00	85,048.74
6120120	MEASUREMENT EQUIP	0.00	35,399.95	0.00	35,399.95
6150110	LOG PERFORATG&WL EQP	0.00	11,250.00	0.00	11,250.00
6230130	SAFETY EQUIPMENT	3,042.57	0.00	0.00	3,042.57
6300150	SEPARATOR EQUIPMENT	0.00	337,827.01	0.00	337,827.01
6300220	STORAGE VESSEL&TANKS	0.00	66,404.66	0.00	66,404.66
6300230	PUMPS - SURFACE	0.00	14,143.20	0.00	14,143.20
6310130	ARTIFICIAL LIFT EQP	0.00	30,000.00	0.00	30,000.00
6310150	CASG-COND&DRIVE PIPE	20,000.00	0.00	0.00	20,000.00
6310420	TUBING & COMPONENTS	0.00	94,441.06	0.00	94,441.06
6310460	WELLHEAD EQUIPMENT	42,578.00	93,168.47	0.00	135,746.47
6310530	SURFACE CASING	117,380.74	0.00	0.00	117,380.74
6310540	INTERMEDIATE CASING	516,806.74	0.00	0.00	516,806.74
6310550	PRODUCTION CASING	931,128.00	0.00	0.00	931,128.00
6310580	CASING COMPONENTS	47,636.00	0.00	0.00	47,636.00
6330100	PIPE,FIT,FLANG,CPLNG	0.00	242,566.72	0.00	242,566.72
	Total Tangibles	1,678,572.05	1,010,249.81	0.00	2,688,821.86

TOTAL ESTIMATED COST	4,135,141.15	6,973,320.64	0.00	11,108,461.79
-----------------------------	---------------------	---------------------	-------------	----------------------

WORKING INTEREST OWNER APPROVAL

Company Name: _____

Signature: _____

Print Name: _____

Title: _____

Date: _____

Email: _____

Note: Please include/attach well requirement data with ballot.

Costs on this form are estimates only. Working Interest Owners should not consider these estimates as establishing any limit on the monies which will be required to perform the proposed operation.

Exhibit A-4: Chronology of Contacts

All WI owners received the Well Proposals in May 2022

Owner	Timeline of Contacts/Discussion
Chevron USA, Inc.	Chevron's first email to me in mid-May 2022 after receiving the Well Proposals/AFE's; Chevron requested ownership details in late-May 2022, which I provided in a response on 5/31/2022; Chevron kept in contact with me throughout June and requested Devon's JOA form, which was provided to them on 6/30/2022; throughout July and August, Devon and Chevron have been in negotiations on edits/amendments to the JOA form, and we are still working towards finalizing a mutually agreeable JOA form that both parties can accept. Devon and Chevron mutually agreed on 8/9/2022 to continue negotiating the JOA, even after the Pooling Hearing Date, in hopes of coming to a final JOA form at some point in the near future.
Moon Royalty, LLC	Devon and Moon are committed to a JOA form that has written approval from both parties
Javelina Partners	Devon and Javelina are committed to a JOA form that has written approval from both parties
Zorro Partners, LTD	Devon and Zorro are committed to a JOA form that has written approval from both parties
Cheney Energy Partners, LLC	Devon and Zorro are committed to a JOA form that has written approval from both parties
Magnum Hunter Production, Inc.	Devon and Magnum Hunter began conversations in mid-May 2022 regarding Magnum's WI ownership, the timing of the spud/completion dates, etc. On 5/31/2022, I asked if they would be interested in signing Devon's JOA form, and on 6/6/2022, I provided a copy of the JOA. To date, we have continued to have discussions around Devon's drilling plans, but there has been no feedback/comments from Magnum related to Devon's JOA form. Devon and Magnum spoke on 7/21/2022, and mutually agreed to continue the Cases from the original docket date of 8/4/2022, to the new date of 8/18/2022, so that Magnum could continue to evaluate their options. Since that time, I have received no additional comments/requests/changes from Magnum to the JOA form.
GW Holdings, Inc. (Great Western Drilling Ltd)	Devon and GW Holdings are committed to a JOA form that has written approval from both parties
Davoil Inc.	Davoil has commented that they are committed to a JOA, as long as GW Holdings, Inc. is also committed (see comment directly above related to GW Holdings)
MRC Permian Company	Devon and MRC have been in discussions related to MRC's ownership in these Cases dating back to before the well proposals were mailed out in mid-May 2022. To date, there has been no commitment that MRC wants to enter into a JOA.
Sabinal Energy, LLC	Devon and Sabinal have been in discussions regarding entering into the Devon JOA form; as of 8/8/2022 email correspondence with Sabinal, they were discussing as a team and would get back to me very soon regarding whether they wanted to commit to a JOA or not. Devon is open to JOA, but needs final feedback from Sabinal.
*Additional Owners	*The other owners in these Cases have been largely non-responsive, likely due to the very small nature of their ownership.

**EXHIBIT
A-4**

TAB 3

Case No. 22961

Exhibit B: Affidavit of Joseph Dixon, Geologist
Exhibit B-1: Structure Map
Exhibit B-2: Gross Isochore
Exhibit B-3: Stratigraphic Cross Section
Exhibit B-4: Gun Barrel View
Exhibit B-5: Trajectory Cross-section

STATE OF NEW MEXICO
ENERGY, MINERALS AND NATURAL RESOURCES DEPARTMENT
OIL CONSERVATION DIVISION

APPLICATIONS OF DEVON ENERGY
PRODUCTION COMPANY, L.P.
FOR COMPULSORY POOLING,
EDDY COUNTY, NEW MEXICO

Case Nos. 22961, 22962

AFFIDAVIT OF JOSEPH DIXON

Joseph Dixon, of lawful age and being first duly sworn, declares as follows:


1. My name is Joseph Dixon, and I am employed by Devon Energy Production Company, L.P. (“Devon”) as a petroleum geologist.

2. I have testified previously by affidavit before the Oil Conservation Division (“Division”) as an expert witness in petroleum geology. I hold a Bachelor’s degree in Geology from Purdue University and a Master’s degree in Geology from Oklahoma State University. I have been employed as a petroleum geologist with Devon since June 2013.

3. I am familiar with the applications filed by Devon in these consolidated cases, and I have conducted a geologic study of the Bone Spring and Wolfcamp formations underlying the subject area.

4. The initial targets for Devon’s proposed Burton Flat 3-1 wells in the sections of 3, 2 and 1 of 21S-27E are Third Bone Spring Sandstone interval of the Bone Spring formation, and the Wolfcamp XY Sands, A and B intervals of the Wolfcamp formation.

5. **Devon Exhibit B-1** is structure map at the top of the Wolfcamp Formation, with subsea depths marked by contour intervals every 50 feet. I have outlined the proposed spacing units and identified the orientation of the initial wellbores. This exhibit shows that the top of the



Wolfcamp formation is gently dipping to the east in this area. I do not observe any faulting, pinch outs, or other geologic impediments to developing the targeted Bone Spring or Wolfcamp intervals with horizontal wells.

6. **Devon Exhibit B-2** is a gross isochore thickness map for the Wolfcamp XY, A and B members of the Wolfcamp Formation with 20' contour interval. This exhibit shows that the reservoir interval targeted by Devon's development plan is of consistent thickness across the proposed unit.

7. **Devon Exhibit B-3** is a cross section for the Bone Spring and Wolfcamp formations using the representative wells depicted on Exhibit B-2. Each well log contains gamma ray, resistivity, and porosity logs. The target interval for the initial wells are depicted on the exhibit. The cross-section demonstrates that the targeted interval is continuous across the proposed spacing units.

8. **Devon Exhibit B-4** is a gun barrel representation of the unit, and **Exhibit B-5** is a structural cross section built along the wellbore trajectory.

9. In my opinion, the West-East orientation of the proposed wells is the preferred orientation for horizontal well development in the targeted intervals in this area. The preferred well orientation in this area is West-East so that the wells run sub-perpendicular to the inferred orientation of the maximum horizontal stress. This lay down orientation will efficiently and effectively develop the subject acreage.

10. In my opinion, the granting of Devon's applications is in the best interest of conservation, the prevention of waste, and protection of correlative rights.

11. **Devon Exhibits B-1 to B-5** were either prepared by me or compiled under my direction and supervision.

FURTHER AFFIANT SAYETH NOT.



JOSEPH DIXON

STATE OF OKLAHOMA)
)
COUNTY OF Oklahoma)

SUBSCRIBED and SWORN to before me this 1st day of August
2022 by Joseph Dixon.



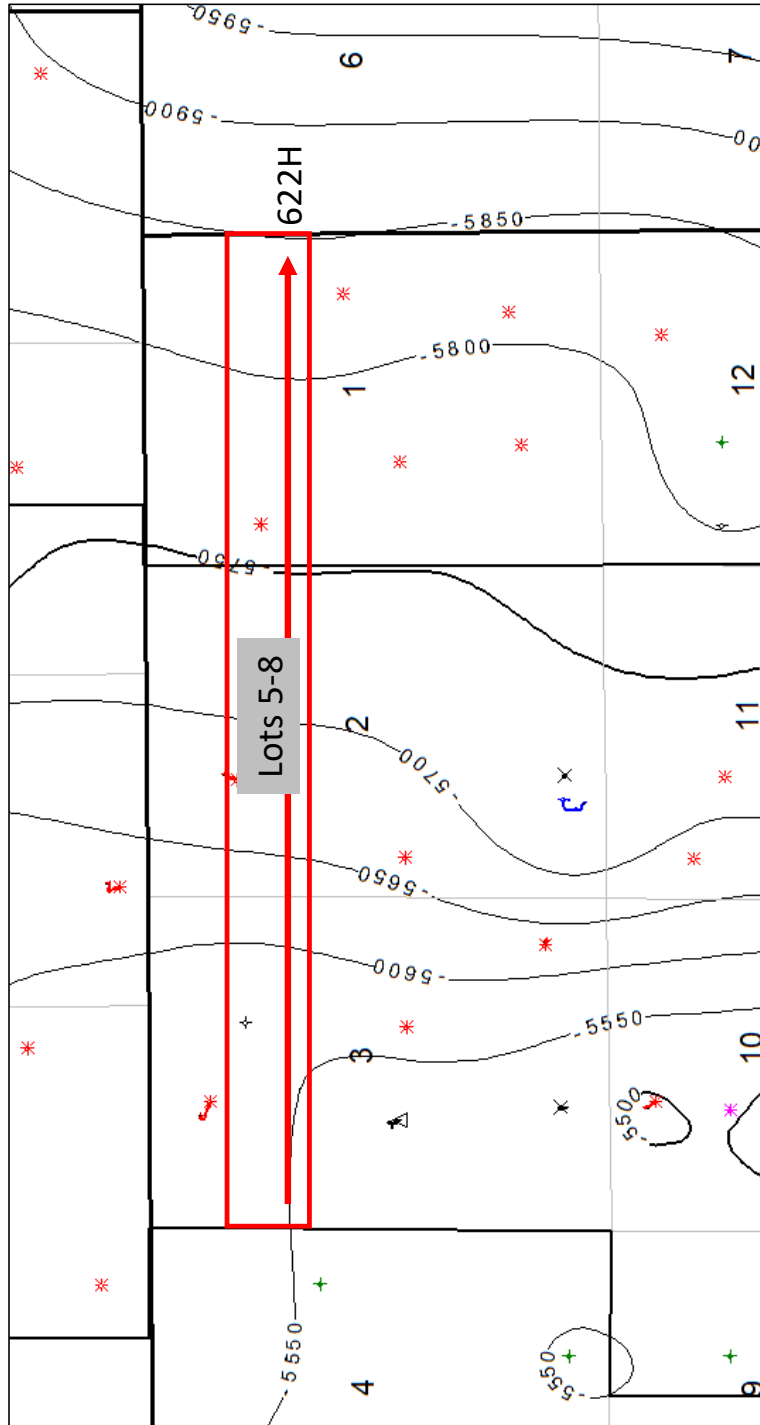


NOTARY PUBLIC

My Commission Expires:

5/7/23

Exhibit B-1



Top of Wolfcamp Formation
Structure Map

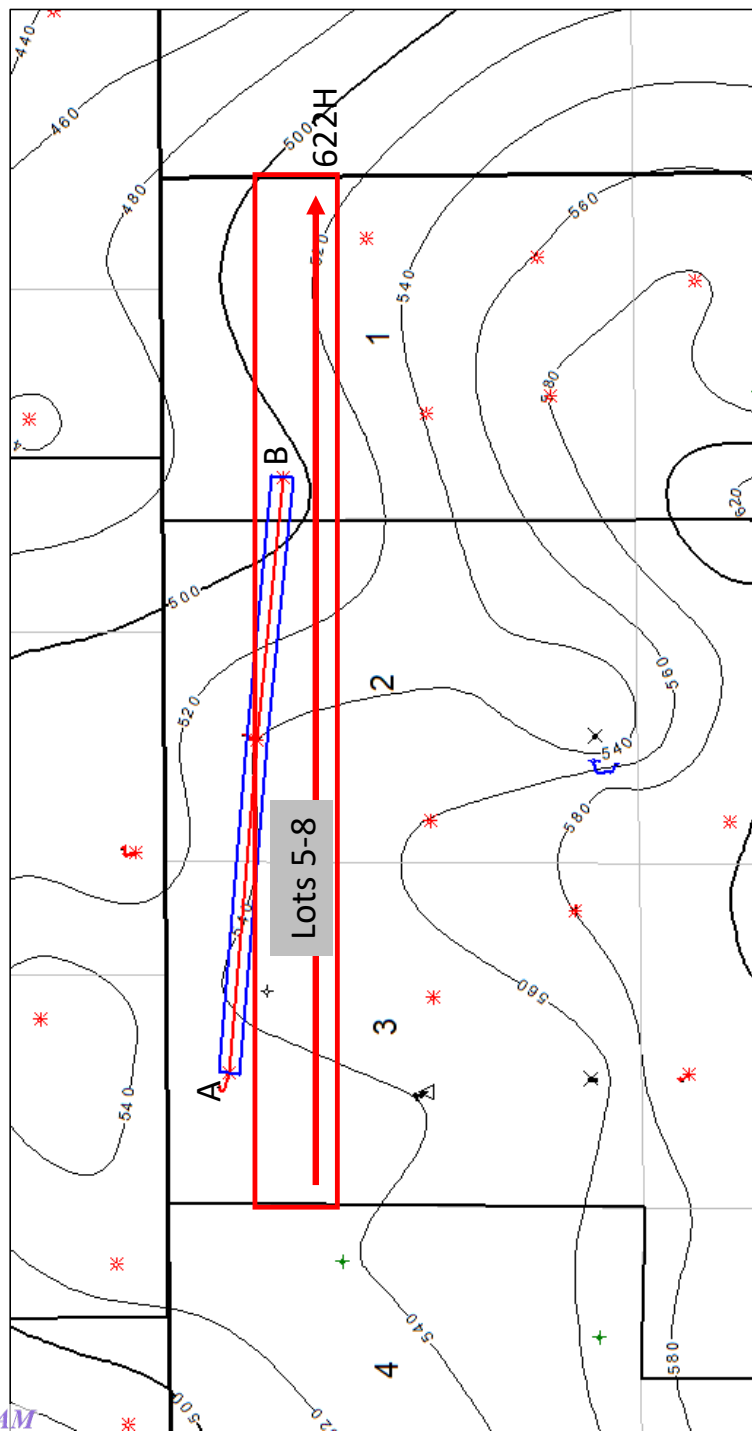
Contour Interval = 50'

North

Exhibit B-1 is a structure map showing the depth (subsea) to the top of the Wolfcamp formation, a marker that defines the top of the target interval for the proposed well.

**EXHIBIT
B-1**

Exhibit B-2



Wolfcamp XY, A and B Gross Isochore

Contour Interval = 20'



North

Exhibit B-2 is a gross isochore of the Wolfcamp XY, A and B target formations with a 20' contour interval. Map demonstrates continuity and consistent thickness of the target zone.



Exhibit B-3

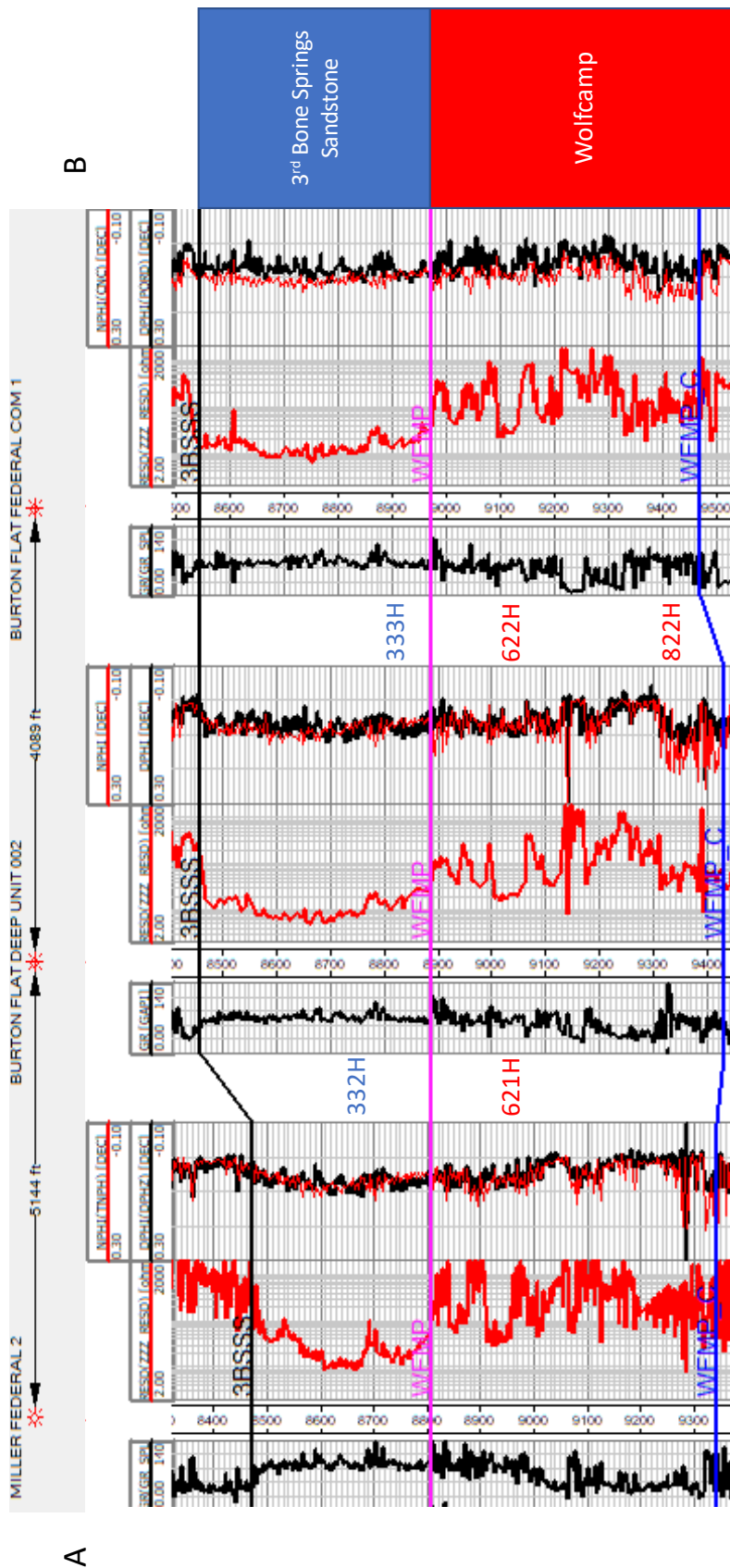


Exhibit B-3 Cross-section A to B. Stratigraphic cross-section hung on top of Wolfcamp. Target interval indicated by well number.

**EXHIBIT
B-3**

Exhibit B-4

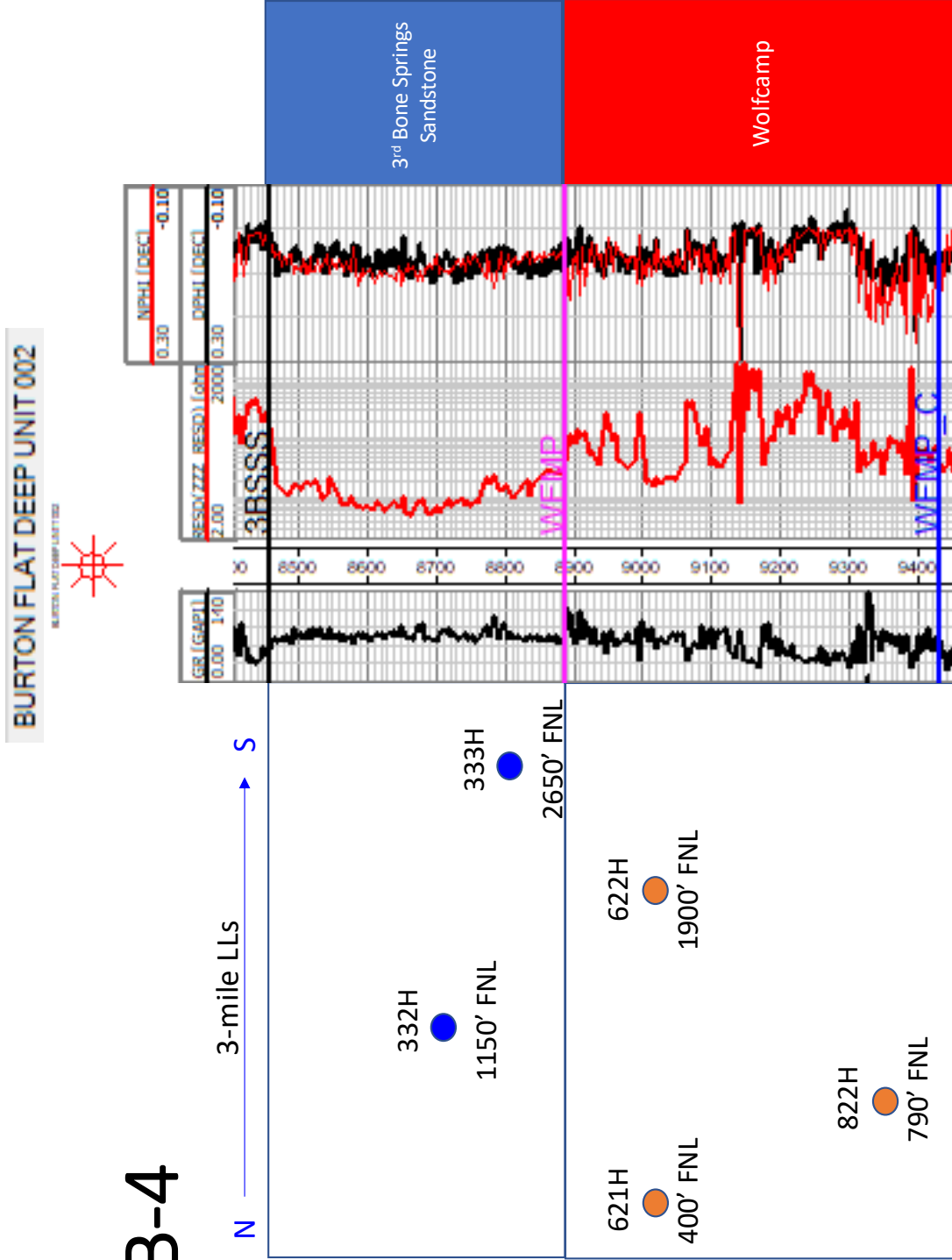


Exhibit B-5 is a gun barrel representation of the wells.



Exhibit B-5

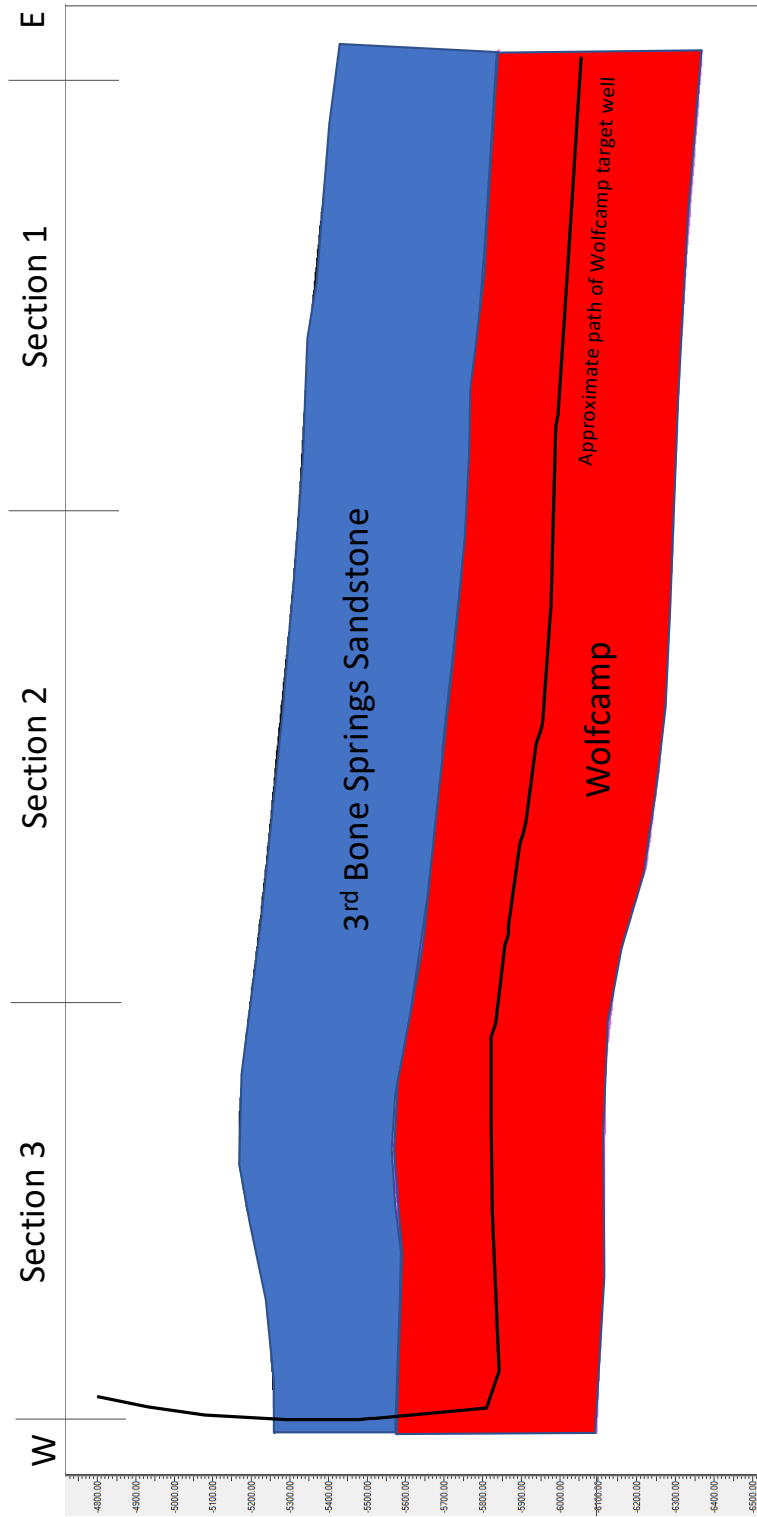


Exhibit B-6 is a cross section with approximate well trajectory.



**STATE OF NEW MEXICO
ENERGY, MINERALS AND NATURAL RESOURCES DEPARTMENT
OIL CONSERVATION DIVISION**

**APPLICATION OF DEVON ENERGY PRODUCTION
COMPANY, L.P., FOR A NONSTANDARD HORIZONTAL
SPACING UNIT, IF NECESSARY, AND COMPULSORY POOLING,
EDDY COUNTY, NEW MEXICO**

Case No. 22962

APPLICATION

Devon Energy Production Company, L.P., (“Devon”), OGRID No. 6137, through its undersigned attorneys, hereby files this Application with the Oil Conservation Division (“Division”) pursuant to the provisions of NMSA 1978, Section 70-2-17, seeking an order (1) establishing a non-standard, if necessary, 343.92-acre, more or less, spacing and proration unit comprised of Lots 1, 2, 3 and 4 (Lots 1-4) of Sections 1, 2 and 3, Township 21 South, Range 27 East, NMPM, Eddy County, New Mexico, said Sections being correction sections and therefore irregular, and (2) pooling all uncommitted mineral interests in the Wolfcamp formation, designated as an oil pool, underlying said unit.

In support of its Application, Devon states the following:

1. Devon recognizes that Sections 1, 2 and 3, are rather sizable correction sections consisting of 16 lots in the N/2 of the Sections and therefore may present a number of novel questions and issues regarding the application of the Division’s rules to the unusual circumstances created by the Sections.

2. Devon has submitted concurrently an alternate pooling application for the **Burton Flat 3-1 Fed State Com 621H, 622H, and 822H Wells** that proposes a standard horizontal spacing unit comprising Lots 1-8 of irregular Sections 1, 2 and 3, which is Devon’s preferred

spacing unit and development plan. Devon submits this application as a default application should the Division reject approval of the alternate pooling application.

3. Devon is a working interest owner in the proposed horizontal spacing and proration unit (“HSU”) and has a right to drill a well thereon.

4. Devon proposes and dedicates to the HSU two (2) initial wells, the **Burton Flat 3-1 Fed State Com 621H Well** and the **Burton Flat 3-1 Fed State Com 822H Well**, to be drilled to a sufficient depth to test the Wolfcamp formation.

5. Devon proposes the **Burton Flat 3-1 Fed State Com 621H Well**, an oil well, to be horizontally drilled from a surface location in Lot 5 of Section 3 to a bottom hole location in Lot 1 of Section 1.

6. Devon proposes the **Burton Flat 3-1 Fed State Com 822H Well**, an oil well, to be horizontally drilled from a surface location in Lot 5 of Section 3 to a bottom hole location in Lot 1 of Section 1.

7. The proposed wells are orthodox in their location, and the take points and completed intervals comply with setback requirements under statewide rules.

8. Devon has sought in good faith, but has been unable to obtain, voluntary agreement from all interest owners to participate in the drilling of the wells or in the commitment of their interests to the wells for their development within the proposed HSU.

9. The pooling of all interests in the Wolfcamp formation within the proposed HSU, and establishment of the standard spacing unit, will avoid the drilling of unnecessary wells, prevent waste, and protect correlative rights.

10. Since this Application involves the spacing of acreage in highly irregular correction sections that contain 16 Lots per section and present novel questions of first impression and

consideration, Devon requests that if the Division should deem the contiguous set of Lots 1-4 in Sections 1, 2 and 3, as described herein, to comprise a standard horizontal spacing unit, that the Division approve the proposed spacing unit in this Application as standard instead of non-standard. The Division is scheduled to address this issue in Case No. 22900, on the July 7, 2022, docket, involving a pooling application in which the applicant requests approval for a comparable set of contiguous Lots (Lots 1-4 of Sections 1 and 2, T21S, R28E, and Lots 3-4 of Section 6, T21S, R29E, NMPM). The application in Case No. 22900 does not designate its proposed horizontal spacing unit as nonstandard, which consists of Lots that are approximately 12+ acres smaller than a 40-acre quarter-quarter section; thus, raising a need to address the question of equivalency under NMAC 19.15.16.15B(1)(a). If the Division determines that such series of Lots in Case No. 22900 constitutes a standard horizontal spacing unit instead of nonstandard, Devon respectfully asks that the Division deem the spacing unit proposed herein to be standard as well. Special notice is required for a nonstandard spacing unit, which has been provided herein; however, special notice of a standard spacing unit is not required; and therefore, the notice provided pursuant to Devon's pooling application should satisfy the notice requirement for a standard spacing unit in its Application.

11. Furthermore, the spacing unit requested herein could be viewed as nonstandard if the Division decided that the reduction in acreage of Lots 1-4 were not equivalent to quarter-quarter sections because of the reduction; however, the Division could also view Lots 1-4 as necessary adjustments under the PLSS that represent quarter-quarter sections "but for" the cartographic adjustment, and therefore, Lots 1-4 could stand in place as the revised "equivalent" of quarter-quarter sections. If the spacing unit is deemed nonstandard, Devon will apply for administrative approval of the nonstandard proration (NSP) unit

12. In order to provide for its just and fair share of the oil and gas underlying the subject lands, Devon requests that all uncommitted interests in this HSU be pooled and that Devon be designated the operator of the proposed horizontal well and HSU.

WHEREFORE, Devon requests that this Application be set for hearing on August 4, 2022, before an Examiner of the Oil Conservation Division, and after notice and hearing as required by law, the Division enter an order:

A. Establishing a nonstandard, if necessary, 343.92-acre, more or less, spacing and proration unit comprised of Lots 1 through 4 of correction Sections 1, 2 and 3, Township 21 South, Range 27 East, NMPM, Eddy County, New Mexico, unless such spacing unit can be deemed as standard;

B. Pooling all uncommitted mineral interests in the Wolfcamp formation underlying the proposed HSU.

C. Approving the **Burton Flat 3-1 Fed State Com 621H Well** and the **Burton Flat 3-1 Fed State Com 822H Well** as the wells for the HSU.

D. Designating Devon as operator of this HSU and the horizontal wells to be drilled thereon;

E. Authorizing Devon to recover its costs of drilling, equipping, and completing the wells;

F. Approving actual operating charges and costs of supervision, to the maximum extent allowable, while drilling and after completion, together with a provision adjusting the rates pursuant to the COPAS accounting procedures; and

G. Setting a 200% charge for the risk assumed by Devon in drilling and completing the wells in the event a working interest owner elects not to participate in the wells.

Respectfully submitted,

ABADIE & SCHILL, PC

/s/ Darin C. Savage

Darin C. Savage

William E. Zimsky
Luke Kittinger
Andrew D. Schill
214 McKenzie Street
Santa Fe, New Mexico 87501
Telephone: 970.385.4401
Facsimile: 970.385.4901
darin@abadieschill.com
bill@abadieschill.com
luke@abadieschill.com
andrew@abadieschill.com

Attorneys for Devon Energy Company, L.P.

Application of Devon Energy Company, L.P., for a Horizontal Spacing and Proration Unit and Compulsory Pooling, Eddy County, New Mexico. Applicant in the above-styled cause seeks an order from the Division: (1) establishing a nonstandard, if necessary, 343.92-acre, more or less, spacing and proration unit comprised of Lots 1 through 4 of Sections 1, 2 and 3, Township 21 South, Range 27 East, NMPM, Eddy County, New Mexico, said Sections being correction sections and therefore irregular, and (2) pooling all uncommitted mineral interests in the Wolfcamp formation, designated as an oil pool, underlying said unit. The proposed wells to be dedicated to the horizontal spacing unit are the **Burton Flat 3-1 Fed State Com 621H Well**, an oil well, to be horizontally drilled from a surface location in Lot 5 of Section 3 to a bottom hole location Lot 1 of Section 1, and the **Burton Flat 3-1 Fed State Com 822H Well**, an oil well, to be horizontally drilled from a surface location in the Lot 5 of Section 3 to a bottom hole location in Lot 1 of Section 1. The wells will be orthodox, and the take points and completed intervals will comply with the setback requirements under the statewide Rules; also to be considered will be the issue of whether the spacing unit in these irregular sections should be deemed nonstandard or standard (if deemed nonstandard, Applicant will apply for administrative approval of the nonstandard proration (NSP) unit); the cost of drilling and completing the wells and the allocation of the costs thereof; actual operating costs and charges for supervision; the designation of the Applicant as Operator of the wells and unit; and a 200% charge for the risk involved in drilling and completing the wells. The wells and lands are located approximately 7 miles northeast of Carlsbad, New Mexico.

COMPULSORY POOLING APPLICATION CHECKLIST**ALL INFORMATION IN THE APPLICATION MUST BE SUPPORTED BY SIGNED AFFIDAVITS**

Case: 22962	APPLICANT'S RESPONSE
Date:	August 16, 2022
Applicant	Devon Energy Production Company L.P.
Designated Operator & OGRID (affiliation if applicable)	6137
Applicant's Counsel:	Darin C. Savage - Abadie & Schill, PC
Case Title:	Application of Devon Energy Production Company, L.P. for a Horizontal Spacing Unit and Compulsory Pooling, Eddy County, New Mexico
Entries of Appearance/Intervenors:	MRC Permian Company
Well Family	Burton Flat 3-1 Fed State Com
Formation/Pool	
Formation Name(s) or Vertical Extent:	Wolfcamp
Primary Product (Oil or Gas):	Oil
Pooling this vertical extent:	Exhibit B-3; 621H TVD approx 9,097', 822H TVD approx 9,518'
Pool Name and Pool Code:	Wolfcamp [WC Burton Flat UPPER WC (Code 98315)
Well Location Setback Rules:	NMAC state wide rules; standard locaton
Spacing Unit Size:	343.92 acres, more or less
Spacing Unit	
Type (Horizontal/Vertical)	Horizontal
Size (Acres)	343.92 acres, more or less
Building Blocks:	Single Lots in correction sections
Orientation:	west - east
Description: TRS/County	Lots 1, 2, 3 and 4 (Lots 1-4) of Sections 1, 2 and 3, Township 21 South, Range 27 East, NMPM, Eddy County, New Mexico
Standard Horizontal Well Spacing Unit (Y/N), If No, describe	Non-standard spacing to the extent deemed necessary
Other Situations	
Depth Severance: Y/N. If yes, description	No
Proximity Tracts: If yes, description	No
Proximity Defining Well: if yes, description	No
Applicant's Ownership in Each Tract	See Landman Exhibit A-2
Well(s)	
Name & API (if assigned), surface and bottom hole location, footages, completion target, orientation, completion status (standard or non-standard)	
Well #1	Burton Flat 3-1 Fed State Com 621H Well (API No. 30-015-pending), SHL: Lot 5, 1031' FNL, 369' FWL, Section 3, T21S-R27E, NMPM; BHL: Lot 1, 400' FNL, 20' FEL, Section 1, T21S-R27E, NMPM, laydown, standard location
Horizontal Well First and Last Take Points	Burton Flat 3-1 Fed State Com 621H Well: FTP 400' FNL, 100' FWL, Section 3; LTP 400' FNL, 100' FEL, Section 1
Completion Target (Formation, TVD and MD)	Burton Flat 3-1 Fed State Com 621H Well: TVD approx. 9097', TMD 24,577'; Wolfcamp Formation, See Exhibit B-3

Well #2	Burton Flat 3-1 Fed State Com 822H Well (API No. 30-015-pending), SHL: Lot 5, 2047' FNL, 387' FWL, Section 3, T21S-R27E, NMPM; BHL: Lot 1, 790' FNL, 20' FEL, Section 1, T21S-R27E, NMPM, laydown, standard location
Horizontal Well First and Last Take Points	Burton Flat 3-1 Fed State Com 822H Well: FTP 790' FNL, 100' FWL, Section 3; LTP 790' FNL, 100' FEL, Section 1
Completion Target (Formation, TVD and MD)	Burton Flat 3-1 Fed State Com 822H Well: TVD approx. 9,518', TMD 24,998'; Wolfcamp Formation, See Exhibit B-3
AFE Capex and Operating Costs	
Drilling Supervision/Month \$	\$8,000, Exhibit A
Production Supervision/Month \$	\$800, Exhibit A
Justification for Supervision Costs	Exhibit A
Requested Risk Charge	200%, Exhibit A
Notice of Hearing	
Proposed Notice of Hearing	Exhibit C, C-1
Proof of Mailed Notice of Hearing (20 days before hearing)	Exhibit C-2
Proof of Published Notice of Hearing (10 days before hearing)	Exhibit C-3
Ownership Determination	
Land Ownership Schematic of the Spacing Unit	Exhibit A-2
Tract List (including lease numbers and owners)	Exhibit A-2
Pooled Parties (including ownership type)	Exhibit A-2
Unlocatable Parties to be Pooled	Exhibit A
Ownership Depth Severance (including percentage above & below)	Exhibit A-2, no depth severance
Joinder	
Sample Copy of Proposal Letter	Exhibit A-3
List of Interest Owners (ie Exhibit A of JOA)	Exhibit A-2
Chronology of Contact with Non-Joined Working Interests	Exhibit A-4
Overhead Rates In Proposal Letter	Exhibit A-3
Cost Estimate to Drill and Complete	Exhibit A-3
Cost Estimate to Equip Well	Exhibit A-3
Cost Estimate for Production Facilities	Exhibit A-3
Geology	
Summary (including special considerations)	Exhibit B
Spacing Unit Schematic	Exhibit B-1
Gunbarrel/Lateral Trajectory Schematic	Exhibit B-4
Well Orientation (with rationale)	Exhibit B, B-1
Target Formation	Exhibit B, B-3
HSU Cross Section	Exhibit B-3, B-4, B-5
Depth Severance Discussion	Exhibit B, no depth severance
Forms, Figures and Tables	
C-102	Exhibit A-1
Tracts	Exhibit A-1, A-2, B-1
Summary of Interests, Unit Recapitulation (Tracts)	Exhibit A-2

General Location Map (including basin)	Exhibit A-2
Well Bore Location Map	Exhibit B-1, B-4
Structure Contour Map - Subsea Depth	Exhibit B-1
Cross Section Location Map (including wells)	Exhibit B-3, B-5
Cross Section (including Landing Zone)	Exhibit B-3, B-4, B-5
Additional Information	
Special Provisions/Stipulations	
CERTIFICATION: I hereby certify that the information provided in this checklist is complete and accurate.	
Printed Name (Attorney or Party Representative):	Darin C. Savage
Signed Name (Attorney or Party Representative):	<i>/s/ Darin C. Savage</i>
Date:	8/16/22

TAB 2

Case No. 22962

- Exhibit A: Affidavit of Andy Bennett, Landman
- Exhibit A-1: C-102 Forms
- Exhibit A-2: Ownership and Sectional Map
- Exhibit A-3: Well Proposal Letters and AFEs
- Exhibit A-4: Chronology of Contacts with Uncommitted Owners

STATE OF NEW MEXICO
ENERGY, MINERALS AND NATURAL RESOURCES DEPARTMENT
OIL CONSERVATION DIVISION

APPLICATION OF DEVON ENERGY PRODUCTION
COMPANY, L.P., FOR A NONSTANDARD HORIZONTAL
SPACING UNIT, IF NECESSARY, AND COMPULSORY POOLING,
EDDY COUNTY, NEW MEXICO

Case No. 22962

AFFIDAVIT OF ANDY D. BENNETT

STATE OF OKLAHOMA)
) ss.
COUNTY OF OKLAHOMA)

I, being duly sworn on oath, state the following:

1. I am over the age of eighteen years and have the capacity to execute this Affidavit, which is based on my personal knowledge.
2. I am employed as an Advising Landman with Devon Energy Production Company, L.P. (“Devon”), and I am familiar with the subject application and the lands involved.
3. I graduated from the University of Oklahoma with a Bachelor’s degree in Business (Energy Management) in 2008. I have worked at Devon for approximately 13 years, and I have been working in New Mexico for 4 years. My credentials as a petroleum landman have been accepted by the New Mexico Oil Conservation Division (“Division”) and made a matter of record.
4. This affidavit is submitted in connection with the filing by Devon in the above-referenced spacing and compulsory pooling application pursuant to 19.15.4.12.A(1).
5. Devon seeks an order (1) establishing a nonstandard, if necessary, 343.92-acre, more or less, spacing and proration unit comprised of Lots 1 through 4 of Sections 1, 2 and 3,



Township 21 South, Range 27 East, NMPM, Eddy County, New Mexico, said Sections being correction sections and therefore irregular, and (2) pooling all uncommitted ownership interests in the Wolfcamp formation [WC Burton Flat UPPER WC (Pool Code 98315)], designated as an oil pool, underlying said unit.

6. Devon recognizes that Sections 1, 2 and 3, are rather sizable correction sections consisting of 16 lots in the N/2 of the Sections and therefore may present a number of novel questions and issues regarding the application of the Division's rules to the unusual circumstances created by the Sections.

7. As a result, Devon has submitted concurrently an alternate pooling application for the **Burton Flat 3-1 Fed State Com 621H and 822H Wells**, along with the **622H Well**, in Case No. 22958, that proposes a standard horizontal spacing unit comprising Lots 1-8 of irregular Sections 1, 2 and 3, which is Devon's preferred spacing unit and development plan for accommodating the wells. Devon submits the present application in Case No. 22962 as a default application should the Division reject approval of its preferred pooling application.

8. Under this Case No. 22962, Devon seeks to dedicate to the horizontal spacing and proration unit the **Burton Flat 3-1 Fed State Com 621H Well** (API 30-015-pending) and the **Burton Flat 3-1 Fed State Com 822H Well** (API 30-015-pending), as the initial two wells.

9. The **Burton Flat 3-1 Fed State Com 621H Well**, an oil well, will be horizontally drilled from a surface location in Lot 5 of Section 3 (369' FWL and 1,031' FNL) to a bottom hole location in Lot 1 of Section 1 (20' FEL and 400' FNL); with an approximate TVD of 9,097'; an approximate TMD of 24,577'; FTP in Section 3: 100' FWL, 400' FNL; LTP in Section 1: 100' FEL, 400' FNL.

10. The **Burton Flat 3-1 Fed State Com 822H Well**, an oil well, will be horizontally drilled from a surface location in Lot 5 of Section 3 (387' FWL and 2,047' FNL) to a bottom hole location in Lot 1 of Section 1 (20' FEL and 790' FNL); with an approximate TVD of 9,518'; an approximate TMD of 24,998'; FTP in Section 3: 100' FWL, 790' FNL; LTP in Section 1: 100' FEL, 790' FWL.

11. The proposed C-102s for the wells are attached as **Exhibit A-1**.

12. A general location plat and a plat outlining the unit being pooled is attached hereto as **Exhibit A-2**, which shows the location of the proposed wells within the unit. The proposed wells are orthodox in their location, and the take points and completed intervals comply with setback requirements under statewide rules.

13. The parties being pooled, the nature of their interests, and their last known addresses are listed on **Exhibit A-2** attached hereto. Exhibit A-2 shows which working interest owners have committed, and which to date have not committed, their interest to a voluntary agreement with Devon, along with a list of the overriding royalty interest (ORRI) owners and record title (RT) owners to be pooled.

14. There are no depth severances in the Wolfcamp formation in this acreage.

15. I provided the law firm of Abadie & Schill P.C. a list of names and addresses for the uncommitted interest owners shown on **Exhibit A-2**. In compiling these addresses, I conducted a diligent search of the public records in Eddy County, New Mexico, where the wells are located, and of phone directories and did internet searches to locate the contact information for parties entitled to notification. Mailings of only one WI owner (Paladin Inc., Andrew Smith President) and three ORRI owners (C. Eugene Corriher, Janet Lewis and XTO Holdings) were returned as undeliverable. Three WI owners, six ORRI owners and 1 RTO owner are listed by

USPS.com as still in-transit; therefore, the locations cannot yet be confirmed for: Crosswinds Resources LLC (WI), Magnum Hunter Production Inc., C/O Cimarex Energy Co. (WI, contacted), Sieb Resources (WI), Ameripermian Holdings, LLC, Elizabeth L Cheney Irrev Trust Elizabeth L Cheney Trustee, Elizabeth L Cheney Mitchel E Cheney Family Rev Tr Alexander K Cheney TTEE, Estate Of Gwendolyn P Rutledge Alexis A Scott Personal Rep, Liberty Oil & Gas Corporation, MP Titan Flex LP, MSH Family Real Estate Partnership II, LLC, and SDX Resources Inc. Devon published notice in the Carlsbad Current Argus, a newspaper of general circulation in Eddy County, New Mexico, to account for any unlocatable parties and cover any contingencies regarding notice.

16. Devon has made a good faith effort to negotiate with the interest owners, but has been unable to obtain, voluntary agreement from all interest owners to participate in the drilling of the wells or in the commitment of their interests to the wells for their development within the proposed horizontal spacing unit. **Exhibit A-4** provides a chronology and history of contacts with the owners.

17. The working interest owners being pooled have been contacted regarding the proposed wells. If a mutually agreeable JOA is reached between Devon and another interest owner or owners, Devon requests that the voluntary agreement become operative and supersede the Division's order for said parties, except to the extent the Division deems it necessary to maintain spacing criteria for the purpose of conservation, the prevention of waste, and protection of correlative rights.

18. **Exhibit A-3** is a sample proposal letter and the AFEs for the proposed wells, that were sent to working interest owners. The estimated cost of the wells set forth in the AFE is fair,

reasonable, and comparable to the costs of other wells of similar depths and lengths drilled in this area of New Mexico.

19. Devon requests overhead and administrative rates of \$8,000/month for drilling each well and \$800/month for producing each well. These rates are fair and comparable to the rates charged by other operators for wells of this type in this area of southeastern New Mexico. Devon requests that these rates be adjusted periodically as provided in the COPAS Accounting Procedure.

20. Devon requests the maximum cost, plus 200% risk charge be assessed against non-consenting working interest owners.

21. Devon requests that it be designated operator of the unit and wells.

22. The Exhibits to this Affidavit were prepared by me or compiled from Devon's company business records under my direct supervision.

23. The granting of this Application is in the best interests of conservation, the prevention of waste, and the protection of correlative rights, and will avoid the drilling of unnecessary wells.

24. The foregoing is correct and complete to the best of my knowledge and belief.

[Signature page follows]

FURTHER AFFIANT SAYETH NAUGHT



Andy D. Bennett

Subscribed to and sworn before me this 17th day of August 2022.



Notary Public

DISTRICT I
1625 N. FRENCH DR., HOBBS, NM 88240
Phone: (575) 393-6161 Fax: (575) 393-0720

DISTRICT II
811 S. FIRST ST., ARTESIA, NM 88210
Phone: (575) 748-1283 Fax: (575) 748-9720

DISTRICT III
1000 RIO BRAZOS RD., AZTEC, NM 87410
Phone: (505) 334-6178 Fax: (505) 334-6170

DISTRICT IV
1220 S. ST. FRANCIS DR., SANTA FE, NM 87505
Phone: (505) 476-3460 Fax: (505) 476-3462

State of New Mexico
Energy, Minerals & Natural Resources Department
OIL CONSERVATION DIVISION
1220 SOUTH ST. FRANCIS DR.
Santa Fe, New Mexico 87505

Form C-102
Revised August 1, 2011
Submit one copy to appropriate
District Office

AMENDED REPORT

WELL LOCATION AND ACREAGE DEDICATION PLAT

API Number	Pool Code	Pool Name
Property Code	Property Name	Well Number
6137	BURTON FLAT 3-1 FED STATE COM	621H
OGRD No.	Operator Name	Elevation
6137	DEVON ENERGY PRODUCTION COMPANY, L.P.	3196.9'

Surface Location

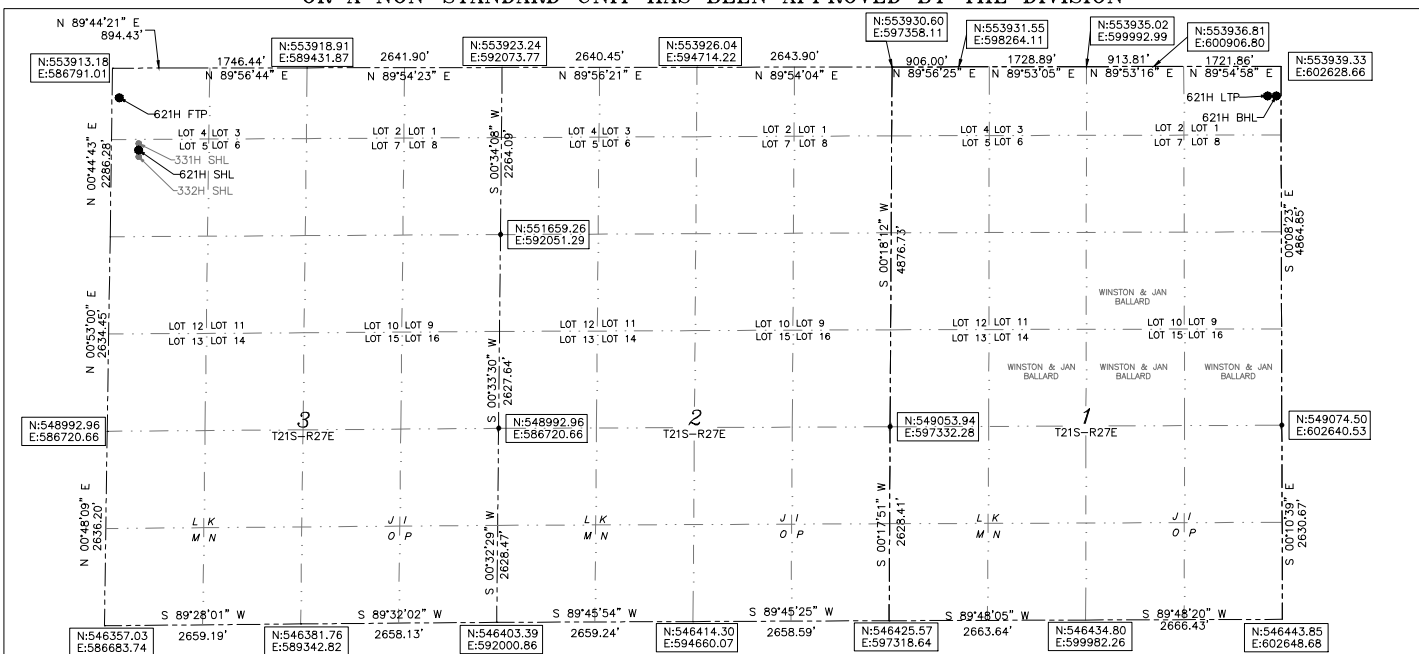
UL or lot No.	Section	Township	Range	Lot Idn	Feet from the	North/South line	Feet from the	East/West line	County
LOT 5	3	21-S	27-E		1031	NORTH	369	WEST	EDDY

Bottom Hole Location If Different From Surface

UL or lot No.	Section	Township	Range	Lot Idn	Feet from the	North/South line	Feet from the	East/West line	County
LOT 1	1	21-S	27-E		400	NORTH	20	EAST	EDDY

Dedicated Acres	Joint or Infill	Consolidation Code	Order No.

NO ALLOWABLE WILL BE ASSIGNED TO THIS COMPLETION UNTIL ALL INTERESTS HAVE BEEN CONSOLIDATED OR A NON-STANDARD UNIT HAS BEEN APPROVED BY THE DIVISION



BURTON FLAT
3-1 FED STATE COM 621H
EL: 3196.9'
LAT: 32.519850
LON: 104.184713
N: 552884.12
E: 587146.33

FIRST TAKE POINT
400' FNL 100' FWL SEC. 3
LAT: 32.521581
LON: 104.185555
N: 553513.61
E: 586885.82

LAST TAKE POINT
400' FNL 100' FEL SEC. 1
LAT: 32.521582
LON: 104.134800
N: 553539.19
E: 602529.63

BOTTOM OF HOLE
LAT: 32.521582
LON: 104.134540
N: 553539.31
E: 602609.63

EXHIBIT A-1

Note: All bearings recited herein are based on the New Mexico State Plane Coordinate System, NAD 83, New Mexico East Zone 3001, US Survey Feet, all distances are grid.

OPERATOR CERTIFICATION

I hereby certify that the information herein is true and complete to the best of my knowledge and belief, and that this organization either owns a working interest or unleased mineral interest in the land including the proposed bottom hole location or has a right to drill this well at this location pursuant to a contract with an owner of such mineral or working interest, or to a voluntary pooling agreement or a compulsory pooling order heretofore entered by the division.

Signature _____ Date _____
Printed Name _____
E-mail Address _____

SURVEYOR CERTIFICATION

I hereby certify that the well location shown on this plat was plotted from field notes of actual surveys made by me or under my supervision, and that the same is true and correct to the best of my belief.

Signature & Seal of Professional Surveyor
B.L. LAMAN
22404
10/2022
4/16/22
Certificate No. 22404 B.L. LAMAN
DRAWN BY: CM

Intent As Drilled

API #		
Operator Name: DEVON ENERGY PRODUCTION COMPANY, LP.	Property Name: BURTON FLAT 3-1 FED STATE COM	Well Number 621H

Kick Off Point (KOP)

UL	Section	Township	Range	Lot	Feet	From N/S	Feet	From E/W	County
Latitude					Longitude			NAD	

First Take Point (FTP)

UL	Section	Township	Range	Lot	Feet	From N/S	Feet	From E/W	County
	3	21-S	27-E	4	400	NORTH	100	WEST	EDDY
Latitude 32.521581					Longitude 104.185555			NAD 83	

Last Take Point (LTP)

UL	Section	Township	Range	Lot	Feet	From N/S	Feet	From E/W	County
	1	21-S	27-E	1	400	NORTH	100	EAST	EDDY
Latitude 32.521582					Longitude 104.134800			NAD 83	

Is this well the defining well for the Horizontal Spacing Unit?

Is this well an infill well?

If infill is yes please provide API if available, Operator Name and well number for Defining well for Horizontal Spacing Unit.

API #		
Operator Name:	Property Name:	Well Number

KZ 06/29/2018

DISTRICT I
1625 N. FRENCH DR., HOBBS, NM 88240
Phone: (575) 393-6161 Fax: (575) 393-0720

DISTRICT II
811 S. FIRST ST., ARTESIA, NM 88210
Phone: (575) 748-1283 Fax: (575) 748-9720

DISTRICT III
1000 RIO BRAZOS RD., AZTEC, NM 87410
Phone: (505) 334-6178 Fax: (505) 334-6170

DISTRICT IV
1220 S. ST. FRANCIS DR., SANTA FE, NM 87505
Phone: (505) 476-3460 Fax: (505) 476-3462

State of New Mexico
Energy, Minerals & Natural Resources Department
OIL CONSERVATION DIVISION
1220 SOUTH ST. FRANCIS DR.
Santa Fe, New Mexico 87505

Form C-102
Revised August 1, 2011
Submit one copy to appropriate
District Office

AMENDED REPORT

WELL LOCATION AND ACREAGE DEDICATION PLAT

API Number	Pool Code	Pool Name
Property Code	Property Name	Well Number
OGRID No.	Operator Name	Elevation
6137	BURTON FLAT 3-1 FED STATE COM	822H
	DEVON ENERGY PRODUCTION COMPANY, L.P.	3185.1'

Surface Location

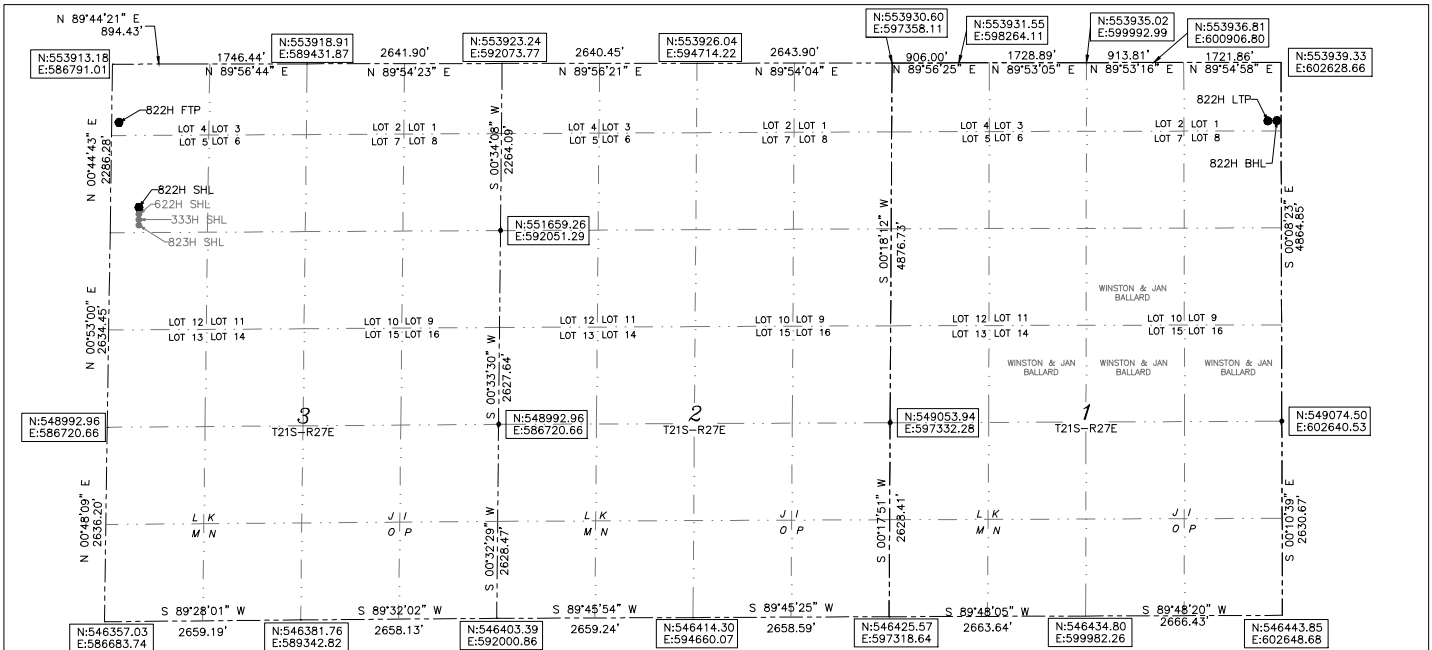
UL or lot No.	Section	Township	Range	Lot Idn	Feet from the	North/South line	Feet from the	East/West line	County
LOT 5	3	21-S	27-E		2047	NORTH	387	WEST	EDDY

Bottom Hole Location If Different From Surface

UL or lot No.	Section	Township	Range	Lot Idn	Feet from the	North/South line	Feet from the	East/West line	County
LOT 1	1	21-S	27-E		790	NORTH	20	EAST	EDDY

Dedicated Acres	Joint or Infill	Consolidation Code	Order No.

NO ALLOWABLE WILL BE ASSIGNED TO THIS COMPLETION UNTIL ALL INTERESTS HAVE BEEN CONSOLIDATED OR A NON-STANDARD UNIT HAS BEEN APPROVED BY THE DIVISION



BURTON FLAT 3-1
FED STATE COM 822H

LAT:32.517057
LON:104.184699
N:551868.03
E:587151.81

FIRST TAKE POINT

790' FNL 100' FWL SEC. 3
LAT:32.520509
LON:104.185573
N:553123.58
E:586880.75

LAST TAKE POINT

790' FNL 100' FEL SEC. 1
LAT:32.520510
LON:104.134799
N:553149.19
E:602530.59

BOTTOM OF HOLE

LAT:32.520510
LON:104.134540
N:553149.31
E:602610.59

Note: All bearings recited herein are based on the New Mexico State Plane Coordinate System, NAD 83, New Mexico East Zone 3001, US Survey Feet, all distances are grid.

OPERATOR CERTIFICATION

I hereby certify that the information herein is true and complete to the best of my knowledge and belief, and that this organization either owns a working interest or unleased mineral interest in the land including the proposed bottom hole location or has a right to drill this well at this location pursuant to a contract with an owner of such mineral or working interest, or to a voluntary pooling agreement or a compulsory pooling order heretofore entered by the division.

Signature _____ Date _____

Printed Name _____

E-mail Address _____

SURVEYOR CERTIFICATION

I hereby certify that the well location shown on this plat was plotted from field notes of actual surveys made by me or under my supervision and that the same is true and correct to the best of my belief.

Signature _____
Professional Surveyor



REV: 5/13/22

Certificate No. 22404 B.L. LAMAN

DRAWN BY: CM

Intent As Drilled

API #		
Operator Name: DEVON ENERGY PRODUCTION COMPANY, LP.	Property Name: BURTON FLAT 3-1 FED STATE COM	Well Number 822H

Kick Off Point (KOP)

UL	Section	Township	Range	Lot	Feet	From N/S	Feet	From E/W	County
Latitude					Longitude			NAD	

First Take Point (FTP)

UL	Section	Township	Range	Lot	Feet	From N/S	Feet	From E/W	County
	3	21-S	27-E	4	790	NORTH	100	WEST	EDDY
Latitude 32.520509					Longitude 104.185573			NAD 83	

Last Take Point (LTP)

UL	Section	Township	Range	Lot	Feet	From N/S	Feet	From E/W	County
	1	21-S	27-E	1	790	NORTH	100	EAST	EDDY
Latitude 32.520510					Longitude 104.134799			NAD 83	

Is this well the defining well for the Horizontal Spacing Unit?

Is this well an infill well?

If infill is yes please provide API if available, Operator Name and well number for Defining well for Horizontal Spacing Unit.

API #		
Operator Name:	Property Name:	Well Number

KZ 06/29/2018


Exhibit "A-2"

Lots 1-4 of Sections 1, 2, and 3 of T21S-R27E, Eddy County, New Mexico, Wolfcamp Formation

L4	L3	L2	L1	L4	L3	L2	L1	L4	L3	L2	L1
[Red shaded area]				[Blue shaded area]				[Purple shaded area]			
L5	L6	L7	L8	L5	L6	L7	L8	L5	L6	L7	L8
Sec. 3				Sec. 2				Sec. 1			

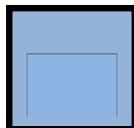
Tract 1:
USA NMNM-109754

(116.50 acres)



Tract 2:
St. of NM L0-2766

(114.62 acres)



Tract 3:
USA NMNM-17095
(Lots 1 & 2)

USA NMNM-40256
(Lot 3)

USA NMNM-46275
(Lot 4)

(112.80 acres)



Burton Flat 3-1 Fed State Com 621H
SHL: Sec. 3-21S-27E; 1,031' FNL & 369' FWL
BHL: Sec. 1-21S-27E; 400' FNL & 20' FEL

Burton Flat 3-1 Fed State Com 822H
SHL: Sec. 3-21S-27E; 2,047' FNL & 387' FWL
BHL: Sec. 1-21S-27E; 790' FNL & 20' FEL



Exhibit "A-2"
OWNERSHIP BREAKDOWN – Wolfcamp formation
Lots 1-4 of Sections 1, 2, and 3 of Township 21 South, Range 27 East of Eddy
County, NM
Burton Flat 3-1 Fed State Com 621H and 822HH

TRACT 1 OWNERSHIP (encompassing Lots 1-4 of Section 3-T21S-R27E, being 116.50 acres)

Owner	Net Acres	Unit WI	Status
Devon Energy Production Company, L.P. 333 W. Sheridan Avenue Oklahoma City, OK 73102	69.3848943	20.174719%	Committed
James L. Hewitt PO Box 54032 Orlando, FL 32854	4.95125	1.43965%	Uncommitted
Crosswinds Resources, LLC PO Box 1960 Chandler, AZ 85244	0.190594	0.05542%	Uncommitted
Quimex International Inc PO Box 1659 Midland, TX 79702	4.95125	1.43965%	Uncommitted
Ranch 707, LLC 707 E. Quarterhorse Ln. Camp Verde, AZ 86322	0.476485	0.13855%	Uncommitted
Perdant Energy, LLC PO Box 9626 Phoenix, AZ 85068	0.2382425	0.06927%	Uncommitted
Paladin Inc. PO Box 5062 Scottsdale, AZ 85261	0.481844948	0.1401%	Uncommitted
Magic Merlin Energy Investments, LLC PO Box 2309 Bend, OR 97709	0.2382425	0.06927%	Uncommitted
ABJ Oil Company, Ltd. PO Box 44242 Phoenix, AZ 85064	0.476485	0.13855%	Uncommitted
Jim Whitehead Oil & Gas, LLC PO Box 44251 Phoenix, AZ 85064	0.95297	0.27709%	Uncommitted
Mitchel E. Cheney 7670 Woodway Dr., Suite 175 Houston, TX 77063	2.97075	0.86379%	Uncommitted

Lynn Charuk PO Box 52370 Midland, TX 79710	2.97075	0.86379%	Uncommitted
Angela Brown Management Trust PO Box 820 Henderson, Texas 75653	9.9025	2.8793%	Uncommitted
Moon Royalty, LLC PO Box 720070 Oklahoma City, OK	5.9560625	1.73182%	Committed
J&J Energy, LLC 300 N. Sorrel Court Show Low, AZ 85901	0.190594	0.05542%	Uncommitted
M Code, LLC 5744 E. Joshua Tree Ln. Paradise Valley, AZ 85253	0.190594	0.05542%	Uncommitted
RJ Fortune Investments, LLC 9290 E. Thompson Peak Pkwy, Unit 257 Scottsdale, AZ 85255	0.190594	0.05542%	Uncommitted
BB Management, LLC PO Box 80735 Phoenix, AZ 85060	1.2865095	0.37407%	Uncommitted
BF Energy, LLC 3504 E. Claremont St. Paradise Valley, AZ 85253	0.190594	0.05542%	Uncommitted
Jeff Phillips 5710 Devlin Pl. Midland, TX 79707	1.9805	0.57586%	Uncommitted
Thomas Family Ltd. Partnership PO Box 44252 Phoenix, AZ 85064	0.59560625	0.17318%	Uncommitted
Fred C. Corey 5503 Los Patios Dr. Midland, TX 79707	1.776625	0.51658%	Uncommitted
Herbaly Exploration, LLC 1420 W. Canal Ct., Suite 150 Littleton, CO 80120	5.9560625	1.73182%	Uncommitted
TRACT 1 TOTAL	116.50	33.8741568%	

TRACT 2 OWNERSHIP (Lots 1-4 of Section 2-T21S-R27E, being 114.62 acres)

Owner	Net Acres	Unit WI	Status
Devon Energy Production Company, L.P. 333 W. Sheridan Avenue Oklahoma City, OK 73102	104.4665065	30.37523%	Committed
Claremont Corporation PO Box 3326 Tulsa, OK 74101	0.043434103	0.01263%	Uncommitted
Davoil Inc. PO Box 122269 Fort Worth, TX 76121	0.30859028	0.08973%	Committed
GW Holdings Inc. (dba Great Western Drilling Ltd.) PO Box 1659 Midland, TX 79702	0.560089484	0.16285%	Committed
Javelina Partners 616 Texas Street Fort Worth, TX 76102	1.158241977	0.33678%	Committed
Redfern Enterprises Inc. PO Box 2127 Midland, TX 79702	0.406522754	0.1182%	Uncommitted
Sabinal Energy, LLC 1780 Hughes Landing Blvd., Suite 1200 The Woodlands, TX 77380	6.309012613	1.83444%	Uncommitted
Sieb Resources PO Box 1107 Richmond, TX 77046	0.209361453	0.06088%	Uncommitted
Zorro Partners, Ltd. 616 Texas Street Fort Worth, TX 76102	1.158240831	0.33678%	Committed
TRACT 2 TOTAL	114.62	33.32752%	

TRACT 3 OWNERSHIP (Lots 1-4 of Section 1-T21S-R27E, being 112.80 acres)

Owner	Net Acres	Unit WI	Status
Devon Energy Production Company, L.P. 333 W. Sheridan Avenue Oklahoma City, OK 73102	98.65	28.683996%	Committed
Magnum Hunter Production, Inc. 600 Marienfeld St., Suite 600 Midland, TX	14.15	4.1143289%	Uncommitted
TRACT 3 TOTAL	112.80	32.798325%	

UNIT RECAPITULATION:**Lots 1-4 of Sections 1, 2, and 3 of T21S-R27E; being 343.92 acres**

Devon Energy Production Company, L.P.	79.233945%	WI
Magnum Hunter Production, Inc.	4.1143289%	WI
James L. Hewitt	1.43965%	WI
Crosswinds Resources, LLC	0.05542%	WI
Quimex International Inc	1.43965%	WI
Ranch 707, LLC	0.13855%	WI
Perdant Energy, LLC	0.06927%	WI
Paladin Inc.	0.1401%	WI
Magic Merlin Energy Investments, LLC	0.06927%	WI
ABJ Oil Company, Ltd.	0.13855%	WI
Jim Whitehead Oil & Gas, LLC	0.27709%	WI
Mitchel E. Cheney	0.86379%	WI
Lynn Charuk	0.86379%	WI
Angela Brown Management Trust	2.8793%	WI
Moon Royalty, LLC	1.73182%	WI
J&J Energy, LLC	0.05542%	WI
M Code, LLC	0.05542%	WI
RJ Fortune Investments, LLC	0.05542%	WI
BB Management, LLC	0.37407%	WI
BF Energy, LLC	0.05542%	WI
Jeff Phillips	0.57586%	WI
Thomas Family Ltd. Partnership	0.17318%	WI
Fred C. Corey	0.51658%	WI
Claremont Corporation	0.01263%	WI
Davoil Inc.	0.08973%	WI

GW Holdings Inc. (dba Great Western Drilling Ltd.)	0.16285%	WI
Javelina Partners	0.33678%	WI
Redfern Enterprises Inc.	0.1182%	WI
Sabinal Energy, LLC	1.83444%	WI
Sieb Resources	0.06088%	WI
Zorro Partners, Ltd.	0.33678%	WI
Herbaly Exploration, LLC	1.73182%	WI
UNIT TOTAL:	100%	WI

Overriding Royalty Owners

ELIZABETH L CHENEY IRREV TRUST ELIZABETH L CHENEY TRUSTEE	PO BOX 570083	HOUSTON	Texas	77257
TAY-MOR ENTERPRISES INC	PO BOX 4723	MIDLAND	Texas	79704
POCO ROYALTY COMPANY	2602 TERRACE AVE	MIDLAND	Texas	79705
GOLDEN ROCK ENERGY PARTNERS LP	5956 SHERRY LANE STE 1221	DALLAS	Texas	75225
ALBERT & ANNA KAHN TRUST c/o MADISON CAPITAL ENERGY INCOME FUND I	402 GAMMON PL STE 200	MADISON	Wisconsin	53719-1059
MAYHILL OIL CORPORATION	PO BOX 5334	MIDLAND	Texas	79704
BNM INC	4032 US HWY 82	MAYHILL	New Mexico	88339
MADISON CAPITAL ENERGY INCOME FUND I ATTN BEN CLAVETTE	402 GAMMON PL STE 320	MADISON	Wisconsin	53719
ELIZABETH L CHENEY MITCHEL E CHENEY FAMILY REV TR ALEXANDER K CHENEY TTEE	PO BOX 570083	HOUSTON	Texas	77063
ANN T TOLLEFSON REV LVG TRUST DTD JUNE 7 2006 ANN TOLLEFSON TRUSTEE	PO BOX 639	STORY	Wyoming	82842
JOHN W GATES LLC	706 WEST GRAND STREET	ARTESIA	New Mexico	88210
BRITT TROWBRIDGE	2509 23RD AVE SE	ROCHESTER	Minnesota	55904
PENASCO PETROLEUM LLC	PO BOX 2292	ROSWELL	New Mexico	88202-2292
TYLER TROWBRIDGE	9514 CIVIC WAY APT 301	PROSPECT	Kentucky	40059-5100
PATRICIA BOYLE YOUNG	PO BOX 1639	SOLANA BEACH	California	92075-7639
NORBERT M MCCAWE	202 CROSSBOW RD	ARTESIA	New Mexico	88210
BETH TROWBRIDGE CRAIG	5115 KIM LN	CHEYENNE	Wyoming	82009
HUDSON NEW MEXICO MIN TRUST	616 TEXAS ST	FORT WORTH	Texas	76102-4612
ARD OIL LTD	PO BOX 101027	FORT WORTH	Texas	76185
ROBERTA MCCAWE	202 CROSSBOW RD	ARTESIA	New Mexico	88210
TER-MACK LP	124 LARKSPUR LOOP	ALTO	New Mexico	88312
GENE EDWARD TROWBRIDGE III AKA TREY TROWBRIDGE	50000 215TH AVE	PLAINVIEW	Minnesota	55964
ROLLA R HINKLE III	PO BOX 2292	ROSWELL	New Mexico	88202-2292
SUDIE MARIE ADAMS	2351 WET PRONG RD	MULBERRY	Tennessee	37359
WILLIAM EDWARD STEINMANN JR & PATRICIA ANNE STEINMANN JOINT TENANTS	286 LINCOLN HILLS DR	ALTO	New Mexico	88312
ESTATE OF GWENDOLYN P RUTLEDGE ALEXIS A SCOTT PERSONAL REP	28 SCOTT PL	SANTA FE	New Mexico	87507-4396
COLGATE ROYALTIES LP	300 N MARIENFIELD STE 1000	MIDLAND	Texas	79701
RONALD L MARCUM & SYLVIA G MARCUM	4574 WEEPING WILLOW DR	EL PASO	Texas	79922
CRM 2018 LP	PO BOX 51933	MIDLAND	Texas	79710
WINNIE HELEN HAYES	107 JADE CIRCLE	KNIGHTDALE	North Carolina	27545
CHESAPEAKE EXPLORATION, LLC	6100 N. WESTERN AVE.	OKLAHOMA CITY	OKLAHOMA	73118
KANE RESOURCES, LLC	PO BOX 471096	FORT WORTH	TEXAS	76147
MASON OAKS ENERGY HOLDINGS, LLC	6125 LUTHER LANE, #188	DALLAS	TEXAS	75225
SMP TITAN MINERAL HOLDINGS, LP	4143 MAPLE AVE., SUITE 500	DALLAS	TEXAS	75219
PEGASUS RESOURCES, LLC	PO BOX 123610	FORT WORTH	TEXAS	76121
JANET LEWIS	910 DONNER WAY, #710	SALT LAKE CITY	UTAH	84111
XTO HOLDINGS	810 HOUSTON STREET	FORT WORTH	TEXAS	76012
MEWBOURNE OIL COMPANY	PO BOX 7698	TYLER	TEXAS	75701
ANNA STOTT	309 BRIDGEBORO RD.	MOORSETOWN	NEW JERSEY	08057
ST. LUKE LUTHERAN CHURCH	2 REV DR. MLK KING DR.	WILLINGBORO	NEW JERSEY	08046
AMERIPERMIAN HOLDINGS, LLC	1733 WOODSTEAD CT	THE WOODLANDS	TEXAS	77380
LIBERTY OIL & GAS CORPORATION	JCT HWY 78 & 979; PO BOX 430	LIVONIA	LOUISIANA	70755
CRM 2018, LP	PO BOX 51933	MIDLAND	TEXAS	79710
C. EUGENE CORRIHER	28875 PERIDO BEACH BLVD-I-1	ORANGE BEACH	ALABAMA	36561
PENNY PIEKARSKI	723 SADDLEWOOD CIRCLE	SHENANDOAH	TEXAS	77381
MELLITA, LLC	509 E. ELLIS	LLANO	TEXAS	78643
G4 RESOURCES, LP	PO BOX 53687	MIDLAND	TEXAS	79710

Record Title Owners (Lessees of Record)

Magnum Hunter Production, Inc.
XTO Holdings, LLC
Devon Energy Production Company, LP
SDX Resources, Inc.



Devon Energy Production Company LP 405 552 8002 Phone
333 West Sheridan Avenue www.devonenergy.com
Oklahoma City, OK 73102

May 12, 2022

Magnum Hunter Production, Inc.
600 N. Marienfield St., STE 600
Midland, TX 79701

RE: Well Proposals- Burton Flat 3-1 Fed State Com 621H, 622H
Sections 1, 2, & 3, All in T21S-R27E
Eddy County, New Mexico

To whom it may concern:

Devon Energy Production Company, L.P. ("Devon"), as Operator, proposes to drill and complete the following two (2) wells:

- Burton Flat 3-1 Fed State Com 621H as a horizontal well to an approximate landing TVD of 8,957', bottom hole TVD' of 9,097', and approximate TMD of 24,577' into the Wolfcamp formation at an approximate SHL of 1,031' FNL and 369' FWL of Section 3-T21S-R27E and an approximate BHL of 400' FNL and 20' FEL of Section 1-T21S-R27E, Eddy County, New Mexico (collectively with both proposed wells, the "Wells"). Enclosed for your review is Devon's AFE, indicating drilling costs, completion costs, and overall completed well costs.
- Burton Flat 3-1 Fed State Com 622H as a horizontal well to an approximate landing TVD of 8,950', bottom hole TVD' of 9,107', and approximate TMD of 24,587' into the Wolfcamp formation at an approximate SHL of 2,077' FNL and 387' FWL of Section 3-T21S-R27E and an approximate BHL of 1,900' FNL and 20' FEL of Section 1-T21S-R27E, Eddy County, New Mexico (collectively with both proposed wells, the "Wells"). Enclosed for your review is Devon's AFE, indicating drilling costs, completion costs, and overall completed well costs.

Devon reserves the right to modify the locations and drilling plans described above in order to address surface and subsurface concerns. Devon will advise of any such modifications.

Devon is proposing to drill the Wells under the terms of the modified 2015 AAPL form of Operating Agreement ("JOA"). The JOA will be supplied to those parties interested in participating, upon request. The JOA will have the following general provisions:

- Devon Energy Production Company, L.P. named as Operator
- 100/300% Non-Consenting Penalty
- Overhead rates of \$8,000 DWR/\$800 PWR

Please indicate your election to participate in the drilling and completion of the Wells in the spaces provided below, within 30 days of receipt, by signing and returning one (1) copy of this letter and AFE, along with your well data requirements sheet. A Communization Agreement for said Wells will be supplied for your review and execution at a later date.



Page 2

If an agreement cannot be reached within 30 days of receipt of this letter by all parties, Devon will apply to the New Mexico Oil Conversation Division for compulsory pooling of your interest into a spacing unit for the Wells, if uncommitted at such time.

Please do not hesitate to contact me at (405) 552-8002 or via email at Andy.Bennett@dvn.com if you have any questions concerning this proposal.

Very truly yours,

Devon Energy Production Company, L.P.



Andy Bennett, CPL
Senior Staff Landman

Magnum Hunter Production, Inc.:

_____ **To Participate** in the proposal of the Burton Flat 3-1 Fed State Com 621H

_____ **Not To Participate** in the proposal of the Burton Flat 3-1 Fed State Com 621H

_____ **To Participate** in the proposal of the Burton Flat 3-1 Fed State Com 622H

_____ **Not To Participate** in the proposal of the Burton Flat 3-1 Fed State Com 622H

Agreed to and Accepted this _____ day of _____, 2022.

Magnum Hunter Production, Inc.:

By: _____

Title: _____



Authorization for Expenditure

AFE # XX-139993.01

Well Name: BURTON FLAT 3-1 FED STATE COM 621H

AFE Date: 5-12-2022

Cost Center Number: 1094558301

State: NM

Legal Description: 3-21S-27E

County/Parish: EDDY

Revision:
Explanation and Justification:
DRILL AND COMPLETE THE BURTON FLAT 3-1 FED STATE COM 621H

Code	Intangible Description	Drilling Costs	Completion Costs	Dry Hole Costs	Total Costs
6040110	CHEMICALS - OTHER	0.00	191,427.83	0.00	191,427.83
6060100	DYED LIQUID FUELS	138,874.83	485,482.24	0.00	624,357.07
6060130	GASEOUS FUELS	0.00	100,356.61	0.00	100,356.61
6080100	DISPOSAL - SOLIDS	114,036.90	3,156.85	0.00	117,193.75
6080110	DISP-SALTWATER & OTH	0.00	15,034.23	0.00	15,034.23
6080115	DISP VIA PIPELINE SW	0.00	130,350.00	0.00	130,350.00
6090100	FLUIDS - WATER	23,700.00	785,315.01	0.00	809,015.01
6100100	PERMIT SURVEY&TITLE	30,000.00	0.00	0.00	30,000.00
6100110	RIGHT OF WAY	25,000.00	0.00	0.00	25,000.00
6110130	ROAD&SITE PREP SVC	22,500.00	59,487.39	0.00	81,987.39
6110170	DAMAGE & REMEDIATION	5,000.00	0.00	0.00	5,000.00
6120100	I & C SERVICES	0.00	67,414.50	0.00	67,414.50
6130170	COMM SVCS - WAN	2,830.91	0.00	0.00	2,830.91
6130360	RTOC - ENGINEERING	0.00	27,385.39	0.00	27,385.39
6130370	RTOC - GEOSTEERING	12,037.86	0.00	0.00	12,037.86
6140160	ENV-SERVICES	1,000.00	0.00	0.00	1,000.00
6150100	CH LOG PERFRTG&WL SV	0.00	327,819.81	0.00	327,819.81
6160100	MATERIALS & SUPPLIES	534.13	0.00	0.00	534.13
6170100	PULLING&SWABBING SVC	0.00	1,725.00	0.00	1,725.00
6170110	SNUBBG&COIL TUBG SVC	0.00	107,659.61	0.00	107,659.61
6190100	TRCKG&HL-SOLID&FLUID	53,413.40	0.00	0.00	53,413.40
6190110	TRUCKING&HAUL OF EQP	51,000.00	46,412.39	0.00	97,412.39
6200130	CONSLT & PROJECT SVC	212,406.11	103,961.17	0.00	316,367.28
6230120	SAFETY SERVICES	34,718.71	0.00	0.00	34,718.71
6300270	SOLIDS CONTROL SRVCS	61,864.41	0.00	0.00	61,864.41
6310120	STIMULATION SERVICES	0.00	1,508,660.44	0.00	1,508,660.44
6310190	PROPPANT PURCHASE	0.00	1,193,270.60	0.00	1,193,270.60
6310200	CASING & TUBULAR SVC	81,500.00	0.00	0.00	81,500.00
6310250	CEMENTING SERVICES	185,000.00	0.00	0.00	185,000.00
6310280	DAYWORK COSTS	601,568.37	0.00	0.00	601,568.37
6310300	DIRECTIONAL SERVICES	236,550.65	0.00	0.00	236,550.65
6310310	DRILL BITS	96,500.00	0.00	0.00	96,500.00
6310330	DRILL&COMP FLUID&SVC	174,918.38	18,245.15	0.00	193,163.53
6310370	MOB & DEMOBILIZATION	37,122.31	0.00	0.00	37,122.31
6310380	OPEN HOLE EVALUATION	17,196.94	0.00	0.00	17,196.94
6310480	TSTNG-WELL, PL & OTH	0.00	146,864.50	0.00	146,864.50
6310600	MISC PUMPING SERVICE	0.00	43,609.06	0.00	43,609.06
6320100	EQPMNT SVC-SRF RNTL	90,176.05	162,283.79	0.00	252,459.84
6320110	EQUIP SVC - DOWNHOLE	96,133.12	35,289.39	0.00	131,422.51
6320160	WELDING SERVICES	1,500.00	0.00	0.00	1,500.00
6320190	WATER TRANSFER	0.00	128,450.18	0.00	128,450.18
6350100	CONSTRUCTION SVC	0.00	183,285.97	0.00	183,285.97
6520100	LEGAL FEES	10,000.00	0.00	0.00	10,000.00
6550100	MISCS COSTS & SERVS	0.00	7,368.95	0.00	7,368.95

Costs on this form are estimates only. Working Interest Owners should not consider these estimates as establishing any limit on the monies which will be required to perform the proposed operation.



Authorization for Expenditure

AFE # XX-139993.01
 Well Name: BURTON FLAT 3-1 FED STATE COM 621H AFE Date: 5-12-2022
 Cost Center Number: 1094558301 State: NM
 Legal Description: 3-21S-27E County/Parish: EDDY
 Revision:

Code	Intangible Description	Drilling Costs	Completion Costs	Dry Hole Costs	Total Costs
6550110	MISCELLANEOUS SVC	28,000.00	0.00	0.00	28,000.00
6550120	OTHER ROUSTABOUT SER	0.00	5,000.00	0.00	5,000.00
6630110	CAPITAL OVERHEAD	11,083.28	48,239.03	0.00	59,322.31
6740340	TAXES OTHER	402.74	29,515.74	0.00	29,918.48
	Total Intangibles	2,456,569.10	5,963,070.83	0.00	8,419,639.93

Code	Tangible Description	Drilling Costs	Completion Costs	Dry Hole Costs	Total Costs
6120110	I&C EQUIPMENT	0.00	85,048.74	0.00	85,048.74
6120120	MEASUREMENT EQUIP	0.00	35,399.95	0.00	35,399.95
6150110	LOG PERFORATG&WL EQP	0.00	11,250.00	0.00	11,250.00
6230130	SAFETY EQUIPMENT	3,042.57	0.00	0.00	3,042.57
6300150	SEPARATOR EQUIPMENT	0.00	337,827.01	0.00	337,827.01
6300220	STORAGE VESSEL&TANKS	0.00	66,404.66	0.00	66,404.66
6300230	PUMPS - SURFACE	0.00	14,143.20	0.00	14,143.20
6310130	ARTIFICIAL LIFT EQP	0.00	30,000.00	0.00	30,000.00
6310150	CASG-COND&DRIVE PIPE	20,000.00	0.00	0.00	20,000.00
6310420	TUBING & COMPONENTS	0.00	94,441.06	0.00	94,441.06
6310460	WELLHEAD EQUIPMENT	42,578.00	93,168.47	0.00	135,746.47
6310530	SURFACE CASING	117,380.74	0.00	0.00	117,380.74
6310540	INTERMEDIATE CASING	516,806.74	0.00	0.00	516,806.74
6310550	PRODUCTION CASING	931,128.00	0.00	0.00	931,128.00
6310580	CASING COMPONENTS	47,636.00	0.00	0.00	47,636.00
6330100	PIPE,FIT,FLANG,CPLNG	0.00	242,566.72	0.00	242,566.72
	Total Tangibles	1,678,572.05	1,010,249.81	0.00	2,688,821.86

TOTAL ESTIMATED COST	4,135,141.15	6,973,320.64	0.00	11,108,461.79
-----------------------------	---------------------	---------------------	-------------	----------------------

WORKING INTEREST OWNER APPROVAL

Company Name: _____

Signature: _____

Print Name: _____

Title: _____

Date: _____

Email: _____

Note: Please include/attach well requirement data with ballot.

Costs on this form are estimates only. Working Interest Owners should not consider these estimates as establishing any limit on the monies which will be required to perform the proposed operation.



Authorization for Expenditure

AFE # XX-139995.01

Well Name: BURTON FLAT 3-1 FED STATE COM 622H

AFE Date: 5-12-2022

Cost Center Number: 1094558401

State: NM

Legal Description: 3-21S-27E

County/Parish: EDDY

Revision:

Explanation and Justification:

DRILL AND COMPLETE THE BURTON FLAT 3-1 FED STATE COM 622H

Code	Intangible Description	Drilling Costs	Completion Costs	Dry Hole Costs	Total Costs
6040110	CHEMICALS - OTHER	0.00	191,427.83	0.00	191,427.83
6060100	DYED LIQUID FUELS	138,874.83	485,482.24	0.00	624,357.07
6060130	GASEOUS FUELS	0.00	100,356.61	0.00	100,356.61
6080100	DISPOSAL - SOLIDS	114,036.90	3,156.85	0.00	117,193.75
6080110	DISP-SALTWATER & OTH	0.00	15,034.23	0.00	15,034.23
6080115	DISP VIA PIPELINE SW	0.00	130,350.00	0.00	130,350.00
6090100	FLUIDS - WATER	23,700.00	785,315.01	0.00	809,015.01
6100100	PERMIT SURVEY&TITLE	30,000.00	0.00	0.00	30,000.00
6100110	RIGHT OF WAY	25,000.00	0.00	0.00	25,000.00
6110130	ROAD&SITE PREP SVC	22,500.00	59,487.39	0.00	81,987.39
6110170	DAMAGE & REMEDIATION	5,000.00	0.00	0.00	5,000.00
6120100	I & C SERVICES	0.00	67,414.50	0.00	67,414.50
6130170	COMM SVCS - WAN	2,830.91	0.00	0.00	2,830.91
6130360	RTOC - ENGINEERING	0.00	27,385.39	0.00	27,385.39
6130370	RTOC - GEOSTEERING	12,037.86	0.00	0.00	12,037.86
6140160	ENV-SERVICES	1,000.00	0.00	0.00	1,000.00
6150100	CH LOG PERFRTG&WL SV	0.00	327,819.81	0.00	327,819.81
6160100	MATERIALS & SUPPLIES	534.13	0.00	0.00	534.13
6170100	PULLING&SWABBING SVC	0.00	1,725.00	0.00	1,725.00
6170110	SNUBBG&COIL TUBG SVC	0.00	107,659.61	0.00	107,659.61
6190100	TRCKG&HL-SOLID&FLUID	53,413.40	0.00	0.00	53,413.40
6190110	TRUCKING&HAUL OF EQP	51,000.00	46,412.39	0.00	97,412.39
6200130	CONSLT & PROJECT SVC	212,406.11	103,961.17	0.00	316,367.28
6230120	SAFETY SERVICES	34,718.71	0.00	0.00	34,718.71
6300270	SOLIDS CONTROL SRVCS	61,864.41	0.00	0.00	61,864.41
6310120	STIMULATION SERVICES	0.00	1,508,660.44	0.00	1,508,660.44
6310190	PROPPANT PURCHASE	0.00	1,193,270.60	0.00	1,193,270.60
6310200	CASING & TUBULAR SVC	81,500.00	0.00	0.00	81,500.00
6310250	CEMENTING SERVICES	185,000.00	0.00	0.00	185,000.00
6310280	DAYWORK COSTS	601,568.37	0.00	0.00	601,568.37
6310300	DIRECTIONAL SERVICES	236,550.65	0.00	0.00	236,550.65
6310310	DRILL BITS	96,500.00	0.00	0.00	96,500.00
6310330	DRILL&COMP FLUID&SVC	174,918.38	18,245.15	0.00	193,163.53
6310370	MOB & DEMOBILIZATION	37,122.31	0.00	0.00	37,122.31
6310380	OPEN HOLE EVALUATION	17,196.94	0.00	0.00	17,196.94
6310480	TSTNG-WELL, PL & OTH	0.00	146,864.50	0.00	146,864.50
6310600	MISC PUMPING SERVICE	0.00	43,609.06	0.00	43,609.06
6320100	EQPMNT SVC-SRF RNTL	90,176.05	162,283.79	0.00	252,459.84
6320110	EQUIP SVC - DOWNHOLE	96,133.12	35,289.39	0.00	131,422.51
6320160	WELDING SERVICES	1,500.00	0.00	0.00	1,500.00
6320190	WATER TRANSFER	0.00	128,450.18	0.00	128,450.18
6350100	CONSTRUCTION SVC	0.00	183,285.97	0.00	183,285.97
6520100	LEGAL FEES	10,000.00	0.00	0.00	10,000.00
6550100	MISCS COSTS & SERVS	0.00	7,368.95	0.00	7,368.95

Costs on this form are estimates only. Working Interest Owners should not consider these estimates as establishing any limit on the monies which will be required to perform the proposed operation.



Authorization for Expenditure

AFE # XX-139995.01
 Well Name: BURTON FLAT 3-1 FED STATE COM 622H AFE Date: 5-12-2022
 Cost Center Number: 1094558401 State: NM
 Legal Description: 3-21S-27E County/Parish: EDDY
 Revision:

Code	Intangible Description	Drilling Costs	Completion Costs	Dry Hole Costs	Total Costs
6550110	MISCELLANEOUS SVC	28,000.00	0.00	0.00	28,000.00
6550120	OTHER ROUSTABOUT SER	0.00	5,000.00	0.00	5,000.00
6630110	CAPITAL OVERHEAD	11,083.28	48,239.03	0.00	59,322.31
6740340	TAXES OTHER	402.74	29,515.74	0.00	29,918.48
	Total Intangibles	2,456,569.10	5,963,070.83	0.00	8,419,639.93

Code	Tangible Description	Drilling Costs	Completion Costs	Dry Hole Costs	Total Costs
6120110	I&C EQUIPMENT	0.00	85,048.74	0.00	85,048.74
6120120	MEASUREMENT EQUIP	0.00	35,399.95	0.00	35,399.95
6150110	LOG PERFORATG&WL EQP	0.00	11,250.00	0.00	11,250.00
6230130	SAFETY EQUIPMENT	3,042.57	0.00	0.00	3,042.57
6300150	SEPARATOR EQUIPMENT	0.00	337,827.01	0.00	337,827.01
6300220	STORAGE VESSEL&TANKS	0.00	66,404.66	0.00	66,404.66
6300230	PUMPS - SURFACE	0.00	14,143.20	0.00	14,143.20
6310130	ARTIFICIAL LIFT EQP	0.00	30,000.00	0.00	30,000.00
6310150	CASG-COND&DRIVE PIPE	20,000.00	0.00	0.00	20,000.00
6310420	TUBING & COMPONENTS	0.00	94,441.06	0.00	94,441.06
6310460	WELLHEAD EQUIPMENT	42,578.00	93,168.47	0.00	135,746.47
6310530	SURFACE CASING	117,380.74	0.00	0.00	117,380.74
6310540	INTERMEDIATE CASING	516,806.74	0.00	0.00	516,806.74
6310550	PRODUCTION CASING	931,128.00	0.00	0.00	931,128.00
6310580	CASING COMPONENTS	47,636.00	0.00	0.00	47,636.00
6330100	PIPE,FIT,FLANG,CPLNG	0.00	242,566.72	0.00	242,566.72
	Total Tangibles	1,678,572.05	1,010,249.81	0.00	2,688,821.86

TOTAL ESTIMATED COST	4,135,141.15	6,973,320.64	0.00	11,108,461.79
-----------------------------	---------------------	---------------------	-------------	----------------------

WORKING INTEREST OWNER APPROVAL

Company Name: _____

Signature: _____

Print Name: _____

Title: _____

Date: _____

Email: _____

Note: Please include/attach well requirement data with ballot.

Costs on this form are estimates only. Working Interest Owners should not consider these estimates as establishing any limit on the monies which will be required to perform the proposed operation.



Devon Energy Production Company LP 405 552 8002 Phone
333 West Sheridan Avenue www.devonenergy.com
Oklahoma City, OK 73102

May 12, 2022

Magnum Hunter Production, Inc.
600 Marienfield St., STE 600
Midland, TX 79701

RE: Well Proposals- Burton Flat 3-1 Fed State Com 822H
Sections 1, 2, & 3, All in T21S-R27E
Eddy County, New Mexico

To whom it may concern:

Devon Energy Production Company, L.P. ("Devon"), as Operator, proposes to drill and complete the following well:

- Burton Flat 3-1 Fed State Com 822H as a horizontal well to an approximate landing TVD of 9,283', bottom hole TVD' of 9,518', and approximate TMD of 24,998' into the Wolfcamp formation at an approximate SHL of 2,047' FNL and 387' FWL of Section 3-T21S-R27E and an approximate BHL of 790' FNL and 20' FEL of Section 1-T21S-R27E, Eddy County, New Mexico (referred to hereafter as the "Well"). Enclosed for your review is Devon's AFE, indicating drilling costs, completion costs, and overall completed well costs.

Devon reserves the right to modify the locations and drilling plans described above in order to address surface and subsurface concerns. Devon will advise of any such modifications.

Devon is proposing to drill the Well under the terms of the modified 2015 AAPL form of Operating Agreement ("JOA"). The JOA will be supplied to those parties interested in participating, upon request. The JOA will have the following general provisions:

- Devon Energy Production Company, L.P. named as Operator
- 100/300% Non-Consenting Penalty
- Overhead rates of \$8,000 DWR/\$800 PWR

Please indicate your election to participate in the drilling and completion of the Well in the spaces provided below, within 30 days of receipt, by signing and returning one (1) copy of this letter and AFE, along with your well data requirements sheet. A Communization Agreement for said Well will be supplied for your review and execution at a later date.

If an agreement cannot be reached within 30 days of receipt of this letter by all parties, Devon will apply to the New Mexico Oil Conversation Division for compulsory pooling of your interest into a spacing unit for the Wells, if uncommitted at such time.

Please do not hesitate to contact me at (405) 552-8002 or via email at Andy.Bennett@dvn.com if you have any questions concerning this proposal.

Page 2

Very truly yours,

Devon Energy Production Company, L.P.



Andy Bennett, CPL
Senior Staff Landman

Magnum Hunter Production, Inc.:

_____ **To Participate** in the proposal of the Burton Flat 3-1 Fed State Com 822H

_____ **Not To Participate** in the proposal of the Burton Flat 3-1 Fed State Com 822H

Agreed to and Accepted this _____ day of _____, 2022.

Magnum Hunter Production, Inc.:

By: _____

Title: _____



Authorization for Expenditure

AFE # XX-150180.01
 Well Name: BURTON FLAT 3-1 FED STATE COM 822H AFE Date: 5-12-2022
 Cost Center Number: 1094682101 State: NM
 Legal Description: 3-21S-27E County/Parish: EDDY
 Revision:

Explanation and Justification:

DRILL AND COMPELETE THE BURTON FLAT 3-1 FED STATE COM 822H

Code	Intangible Description	Drilling Costs	Completion Costs	Dry Hole Costs	Total Costs
6040110	CHEMICALS - OTHER	0.00	191,427.83	0.00	191,427.83
6060100	DYED LIQUID FUELS	187,086.35	485,482.24	0.00	672,568.59
6060130	GASEOUS FUELS	0.00	100,356.61	0.00	100,356.61
6080100	DISPOSAL - SOLIDS	115,621.43	3,156.85	0.00	118,778.28
6080110	DISP-SALTWATER & OTH	0.00	15,034.23	0.00	15,034.23
6080115	DISP VIA PIPELINE SW	0.00	130,350.00	0.00	130,350.00
6090100	FLUIDS - WATER	23,700.00	785,315.01	0.00	809,015.01
6100100	PERMIT SURVEY&TITLE	30,000.00	0.00	0.00	30,000.00
6100110	RIGHT OF WAY	25,000.00	0.00	0.00	25,000.00
6110130	ROAD&SITE PREP SVC	22,500.00	59,487.39	0.00	81,987.39
6110170	DAMAGE & REMEDIATION	5,000.00	0.00	0.00	5,000.00
6120100	I & C SERVICES	0.00	67,414.50	0.00	67,414.50
6130170	COMM SVCS - WAN	3,813.68	0.00	0.00	3,813.68
6130360	RTOC - ENGINEERING	0.00	27,385.39	0.00	27,385.39
6130370	RTOC - GEOSTEERING	18,996.54	0.00	0.00	18,996.54
6140160	ENV-SERVICES	1,000.00	0.00	0.00	1,000.00
6150100	CH LOG PERFRTG&WL SV	0.00	327,819.81	0.00	327,819.81
6160100	MATERIALS & SUPPLIES	719.56	0.00	0.00	719.56
6170100	PULLING&SWABBING SVC	0.00	1,725.00	0.00	1,725.00
6170110	SNUBBG&COIL TUBG SVC	0.00	107,659.61	0.00	107,659.61
6190100	TRCKG&HL-SOLID&FLUID	71,956.29	0.00	0.00	71,956.29
6190110	TRUCKING&HAUL OF EQP	51,000.00	46,412.39	0.00	97,412.39
6200130	CONSLT & PROJECT SVC	285,233.32	103,961.17	0.00	389,194.49
6230120	SAFETY SERVICES	46,771.59	0.00	0.00	46,771.59
6300270	SOLIDS CONTROL SRVCS	79,869.56	0.00	0.00	79,869.56
6310120	STIMULATION SERVICES	0.00	1,508,660.44	0.00	1,508,660.44
6310190	PROPPANT PURCHASE	0.00	1,193,270.60	0.00	1,193,270.60
6310200	CASING & TUBULAR SVC	81,500.00	0.00	0.00	81,500.00
6310250	CEMENTING SERVICES	200,000.00	0.00	0.00	200,000.00
6310280	DAYWORK COSTS	810,407.70	0.00	0.00	810,407.70
6310300	DIRECTIONAL SERVICES	318,385.71	0.00	0.00	318,385.71
6310310	DRILL BITS	111,500.00	0.00	0.00	111,500.00
6310330	DRILL&COMP FLUID&SVC	240,146.40	18,245.15	0.00	258,391.55
6310370	MOB & DEMOBILIZATION	50,009.62	0.00	0.00	50,009.62
6310380	OPEN HOLE EVALUATION	27,137.92	0.00	0.00	27,137.92
6310480	TSTNG-WELL, PL & OTH	0.00	146,864.50	0.00	146,864.50
6310600	MISC PUMPING SERVICE	0.00	43,609.06	0.00	43,609.06
6320100	EQPMNT SVC-SRF RNTL	121,661.88	162,283.79	0.00	283,945.67
6320110	EQUIP SVC - DOWNHOLE	127,581.86	35,289.39	0.00	162,871.25
6320160	WELDING SERVICES	1,500.00	0.00	0.00	1,500.00
6320190	WATER TRANSFER	0.00	128,450.18	0.00	128,450.18
6350100	CONSTRUCTION SVC	0.00	183,285.97	0.00	183,285.97
6520100	LEGAL FEES	10,000.00	0.00	0.00	10,000.00
6550100	MISCS COSTS & SERVS	0.00	7,527.80	0.00	7,527.80

Costs on this form are estimates only. Working Interest Owners should not consider these estimates as establishing any limit on the monies which will be required to perform the proposed operation.



Authorization for Expenditure

AFE # XX-150180.01
 Well Name: BURTON FLAT 3-1 FED STATE COM 822H AFE Date: 5-12-2022
 Cost Center Number: 1094682101 State: NM
 Legal Description: 3-21S-27E County/Parish: EDDY
 Revision:

Code	Intangible Description	Drilling Costs	Completion Costs	Dry Hole Costs	Total Costs
6550110	MISCELLANEOUS SVC	28,000.00	0.00	0.00	28,000.00
6550120	OTHER ROUSTABOUT SER	0.00	5,000.00	0.00	5,000.00
6630110	CAPITAL OVERHEAD	14,930.93	48,239.03	0.00	63,169.96
6740340	TAXES OTHER	542.55	29,706.36	0.00	30,248.91
	Total Intangibles	3,111,572.89	5,963,420.30	0.00	9,074,993.19

Code	Tangible Description	Drilling Costs	Completion Costs	Dry Hole Costs	Total Costs
6120110	I&C EQUIPMENT	0.00	85,048.74	0.00	85,048.74
6120120	MEASUREMENT EQUIP	0.00	35,399.95	0.00	35,399.95
6150110	LOG PERFORATG&WL EQP	0.00	11,250.00	0.00	11,250.00
6230130	SAFETY EQUIPMENT	4,173.69	0.00	0.00	4,173.69
6300150	SEPARATOR EQUIPMENT	0.00	337,827.01	0.00	337,827.01
6300220	STORAGE VESSEL&TANKS	0.00	66,404.66	0.00	66,404.66
6300230	PUMPS - SURFACE	0.00	14,143.20	0.00	14,143.20
6310130	ARTIFICIAL LIFT EQP	0.00	30,000.00	0.00	30,000.00
6310150	CASG-COND&DRIVE PIPE	20,000.00	0.00	0.00	20,000.00
6310420	TUBING & COMPONENTS	0.00	97,618.06	0.00	97,618.06
6310460	WELLHEAD EQUIPMENT	42,578.00	93,168.47	0.00	135,746.47
6310530	SURFACE CASING	101,534.34	0.00	0.00	101,534.34
6310540	INTERMEDIATE CASING	541,364.74	0.00	0.00	541,364.74
6310550	PRODUCTION CASING	946,026.05	0.00	0.00	946,026.05
6310580	CASING COMPONENTS	47,636.00	0.00	0.00	47,636.00
6330100	PIPE,FIT,FLANG,CPLNG	0.00	242,566.72	0.00	242,566.72
	Total Tangibles	1,703,312.82	1,013,426.81	0.00	2,716,739.63

TOTAL ESTIMATED COST	4,814,885.71	6,976,847.11	0.00	11,791,732.82
----------------------	--------------	--------------	------	---------------

WORKING INTEREST OWNER APPROVAL

Company Name:

Signature:

Print Name:

Title:

Date:

Email:

Note: Please include/attach well requirement data with ballot.

Costs on this form are estimates only. Working Interest Owners should not consider these estimates as establishing any limit on the monies which will be required to perform the proposed operation.

Exhibit A-4: Chronology of Contacts

All WI owners received the Well Proposals in May 2022

Owner	Timeline of Contacts/Discussion
Chevron USA, Inc.	Chevron's first email to me in mid-May 2022 after receiving the Well Proposals/AFE's; Chevron requested ownership details in late-May 2022, which I provided in a response on 5/31/2022; Chevron kept in contact with me throughout June and requested Devon's JOA form, which was provided to them on 6/30/2022; throughout July and August, Devon and Chevron have been in negotiations on edits/amendments to the JOA form, and we are still working towards finalizing a mutually agreeable JOA form that both parties can accept. Devon and Chevron mutually agreed on 8/9/2022 to continue negotiating the JOA, even after the Pooling Hearing Date, in hopes of coming to a final JOA form at some point in the near future.
Moon Royalty, LLC	Devon and Moon are committed to a JOA form that has written approval from both parties
Javelina Partners	Devon and Javelina are committed to a JOA form that has written approval from both parties
Zorro Partners, LTD	Devon and Zorro are committed to a JOA form that has written approval from both parties
Cheney Energy Partners, LLC	Devon and Zorro are committed to a JOA form that has written approval from both parties
Magnum Hunter Production, Inc.	Devon and Magnum Hunter began conversations in mid-May 2022 regarding Magnum's WI ownership, the timing of the spud/completion dates, etc. On 5/31/2022, I asked if they would be interested in signing Devon's JOA form, and on 6/6/2022, I provided a copy of the JOA. To date, we have continued to have discussions around Devon's drilling plans, but there has been no feedback/comments from Magnum related to Devon's JOA form. Devon and Magnum spoke on 7/21/2022, and mutually agreed to continue the Cases from the original docket date of 8/4/2022, to the new date of 8/18/2022, so that Magnum could continue to evaluate their options. Since that time, I have received no additional comments/requests/changes from Magnum to the JOA form.
GW Holdings, Inc. (Great Western Drilling Ltd)	Devon and GW Holdings are committed to a JOA form that has written approval from both parties
Davoil Inc.	Davoil has commented that they are committed to a JOA, as long as GW Holdings, Inc. is also committed (see comment directly above related to GW Holdings)
MRC Permian Company	Devon and MRC have been in discussions related to MRC's ownership in these Cases dating back to before the well proposals were mailed out in mid-May 2022. To date, there has been no commitment that MRC wants to enter into a JOA.
Sabinal Energy, LLC	Devon and Sabinal have been in discussions regarding entering into the Devon JOA form; as of 8/8/2022 email correspondence with Sabinal, they were discussing as a team and would get back to me very soon regarding whether they wanted to commit to a JOA or not. Devon is open to JOA, but needs final feedback from Sabinal.
*Additional Owners	*The other owners in these Cases have been largely non-responsive, likely due to the very small nature of their ownership.

**EXHIBIT
A-4**

TAB 3

Case No. 22962

Exhibit B: Affidavit of Joseph Dixon, Geologist
Exhibit B-1: Structure Map
Exhibit B-2: Gross Isochore
Exhibit B-3: Stratigraphic Cross Section
Exhibit B-4: Gun Barrel View
Exhibit B-5: Trajectory Cross-section

STATE OF NEW MEXICO
ENERGY, MINERALS AND NATURAL RESOURCES DEPARTMENT
OIL CONSERVATION DIVISION

APPLICATIONS OF DEVON ENERGY
PRODUCTION COMPANY, L.P.
FOR COMPULSORY POOLING,
EDDY COUNTY, NEW MEXICO

Case Nos. 22961, 22962

AFFIDAVIT OF JOSEPH DIXON

Joseph Dixon, of lawful age and being first duly sworn, declares as follows:

1. My name is Joseph Dixon, and I am employed by Devon Energy Production Company, L.P. (“Devon”) as a petroleum geologist.

2. I have testified previously by affidavit before the Oil Conservation Division (“Division”) as an expert witness in petroleum geology. I hold a Bachelor’s degree in Geology from Purdue University and a Master’s degree in Geology from Oklahoma State University. I have been employed as a petroleum geologist with Devon since June 2013.

3. I am familiar with the applications filed by Devon in these consolidated cases, and I have conducted a geologic study of the Bone Spring and Wolfcamp formations underlying the subject area.

4. The initial targets for Devon’s proposed Burton Flat 3-1 wells in the sections of 3, 2 and 1 of 21S-27E are Third Bone Spring Sandstone interval of the Bone Spring formation, and the Wolfcamp XY Sands, A and B intervals of the Wolfcamp formation.

5. **Devon Exhibit B-1** is structure map at the top of the Wolfcamp Formation, with subsea depths marked by contour intervals every 50 feet. I have outlined the proposed spacing units and identified the orientation of the initial wellbores. This exhibit shows that the top of the

Wolfcamp formation is gently dipping to the east in this area. I do not observe any faulting, pinch outs, or other geologic impediments to developing the targeted Bone Spring or Wolfcamp intervals with horizontal wells.

6. **Devon Exhibit B-2** is a gross isochore thickness map for the Wolfcamp XY, A and B members of the Wolfcamp Formation with 20' contour interval. This exhibit shows that the reservoir interval targeted by Devon's development plan is of consistent thickness across the proposed unit.

7. **Devon Exhibit B-3** is a cross section for the Bone Spring and Wolfcamp formations using the representative wells depicted on Exhibit B-2. Each well log contains gamma ray, resistivity, and porosity logs. The target interval for the initial wells are depicted on the exhibit. The cross-section demonstrates that the targeted interval is continuous across the proposed spacing units.

8. **Devon Exhibit B-4** is a gun barrel representation of the unit, and **Exhibit B-5** is a structural cross section built along the wellbore trajectory.

9. In my opinion, the West-East orientation of the proposed wells is the preferred orientation for horizontal well development in the targeted intervals in this area. The preferred well orientation in this area is West-East so that the wells run sub-perpendicular to the inferred orientation of the maximum horizontal stress. This lay down orientation will efficiently and effectively develop the subject acreage.

10. In my opinion, the granting of Devon's applications is in the best interest of conservation, the prevention of waste, and protection of correlative rights.

11. **Devon Exhibits B-1 to B-5** were either prepared by me or compiled under my direction and supervision.

FURTHER AFFIANT SAYETH NOT.

[Handwritten Signature]

JOSEPH DIXON

STATE OF OKLAHOMA)
)
COUNTY OF Oklahoma)

SUBSCRIBED and SWORN to before me this 1st day of August
2022 by Joseph Dixon.



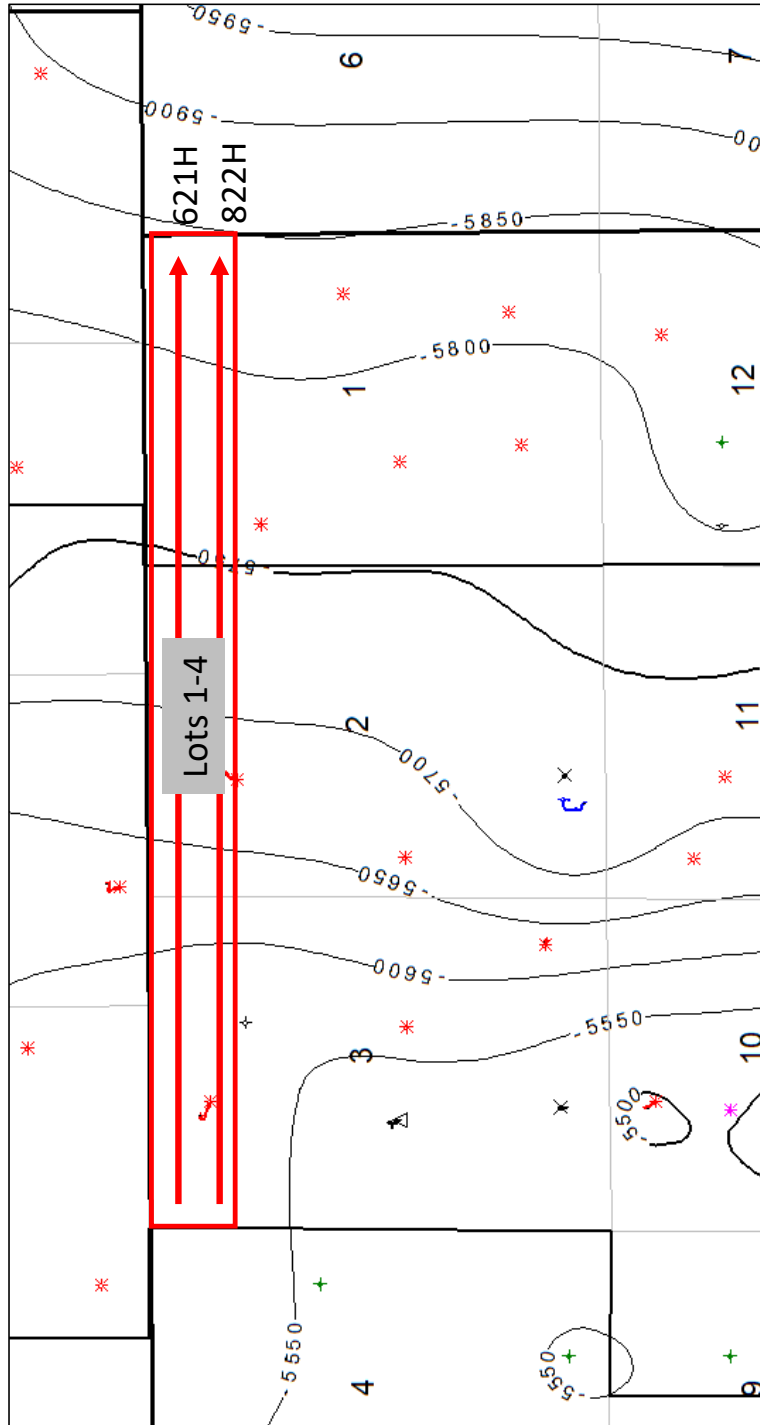
Clint Dake

NOTARY PUBLIC

My Commission Expires:

5/7/23

Exhibit B-1



Top of Wolfcamp Formation
Structure Map

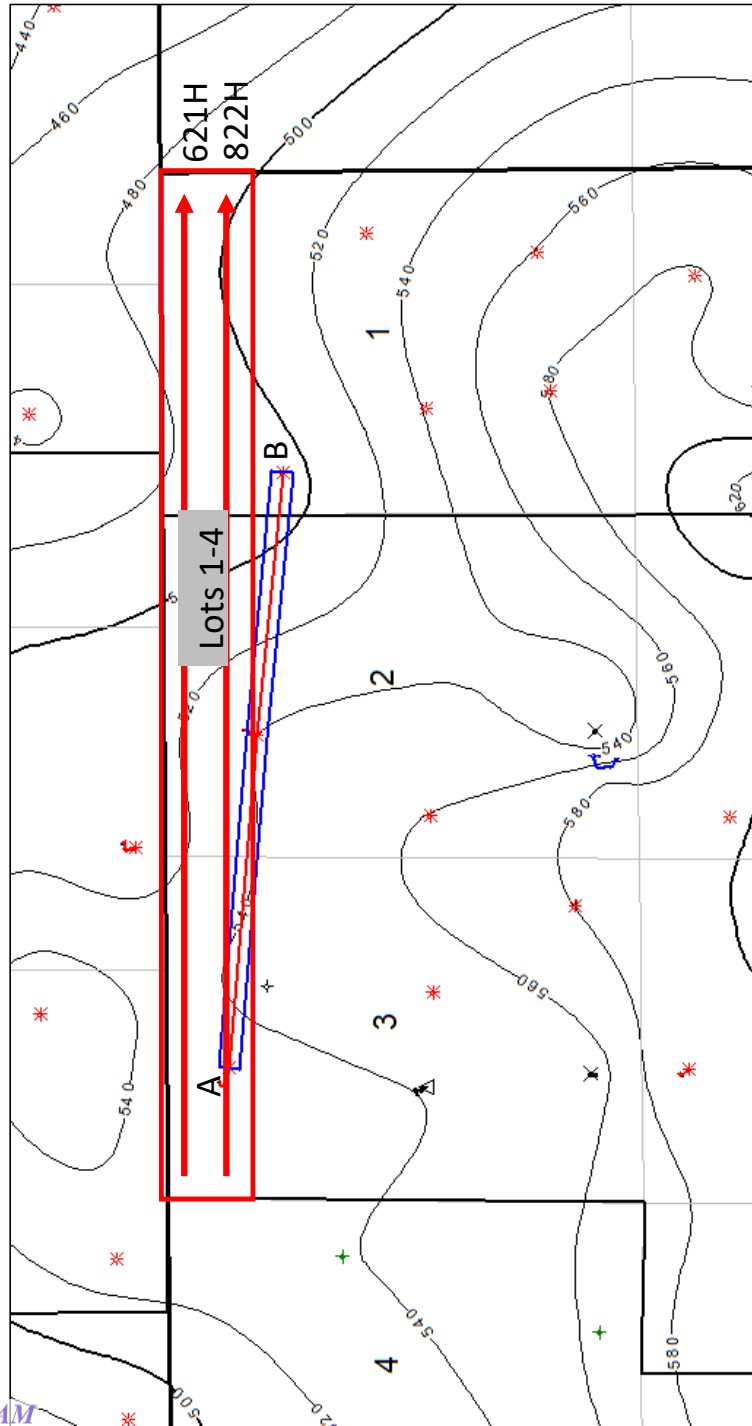
Contour Interval = 50'

North

Exhibit B-1 is a structure map showing the depth (subsea) to the top of the Wolfcamp formation, a marker that defines the top of the target interval for the proposed well.

**EXHIBIT
B-1**

Exhibit B-2



Wolfcamp XY, A and B Gross Isochore

Contour Interval = 20'



North

Exhibit B-2 is a gross isochore of the Wolfcamp XY, A and B target formations with a 20' contour interval. Map demonstrates continuity and consistent thickness of the target zone.

**EXHIBIT
B-2**

Exhibit B-3

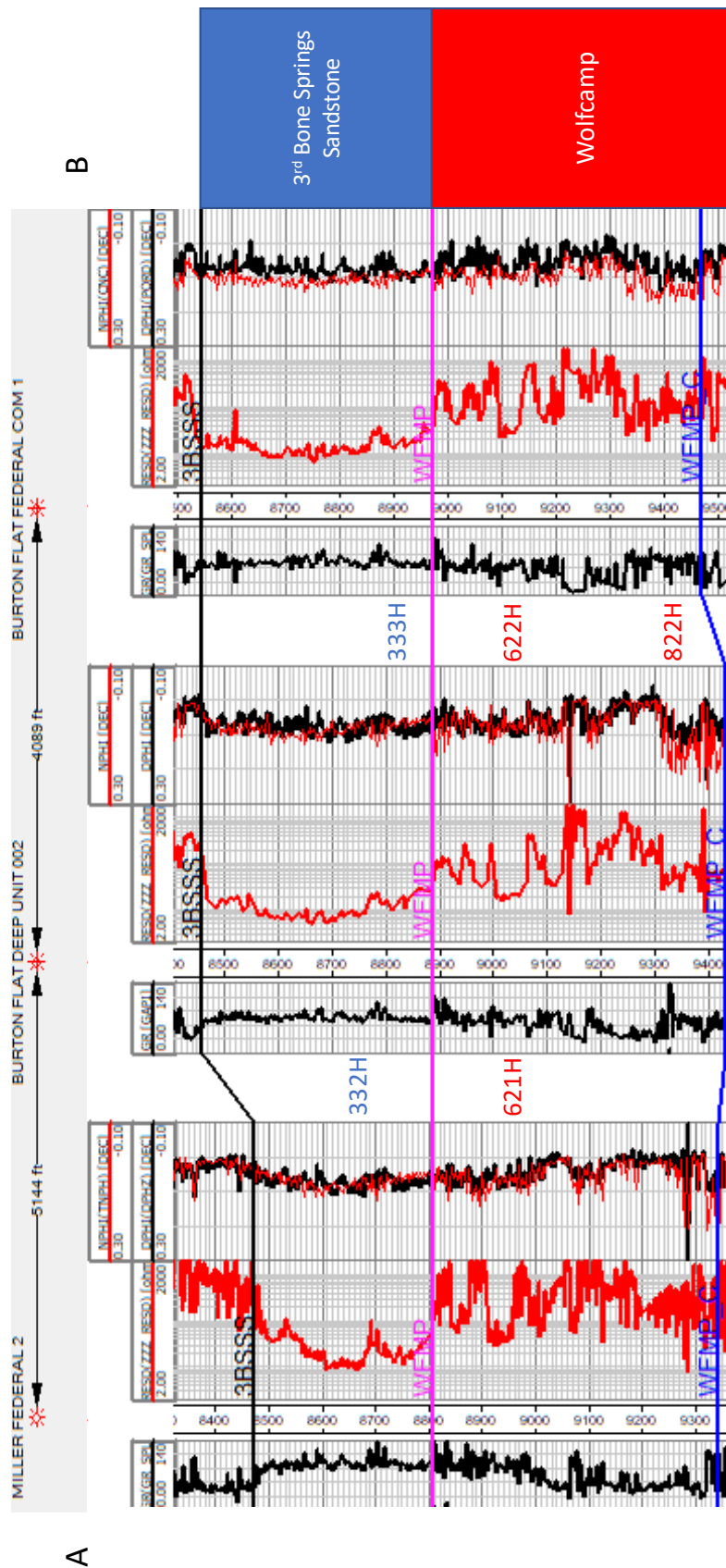


Exhibit B-3 Cross-section A to B. Stratigraphic cross-section hung on top of Wolfcamp. Target interval indicated by well number.

**EXHIBIT
B-3**

Exhibit B-4

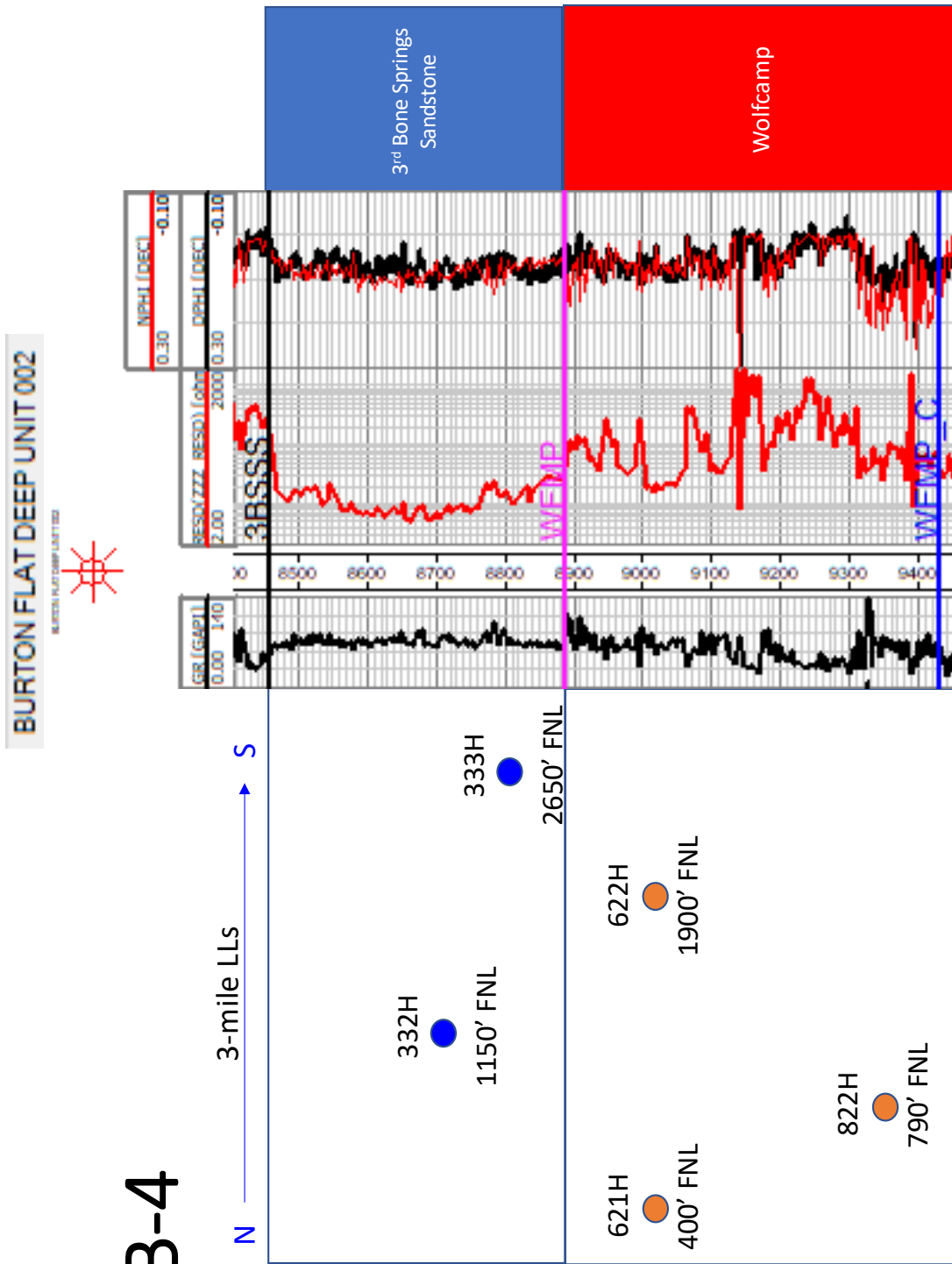


Exhibit B-5 is a gun barrel representation of the wells.



Exhibit B-5

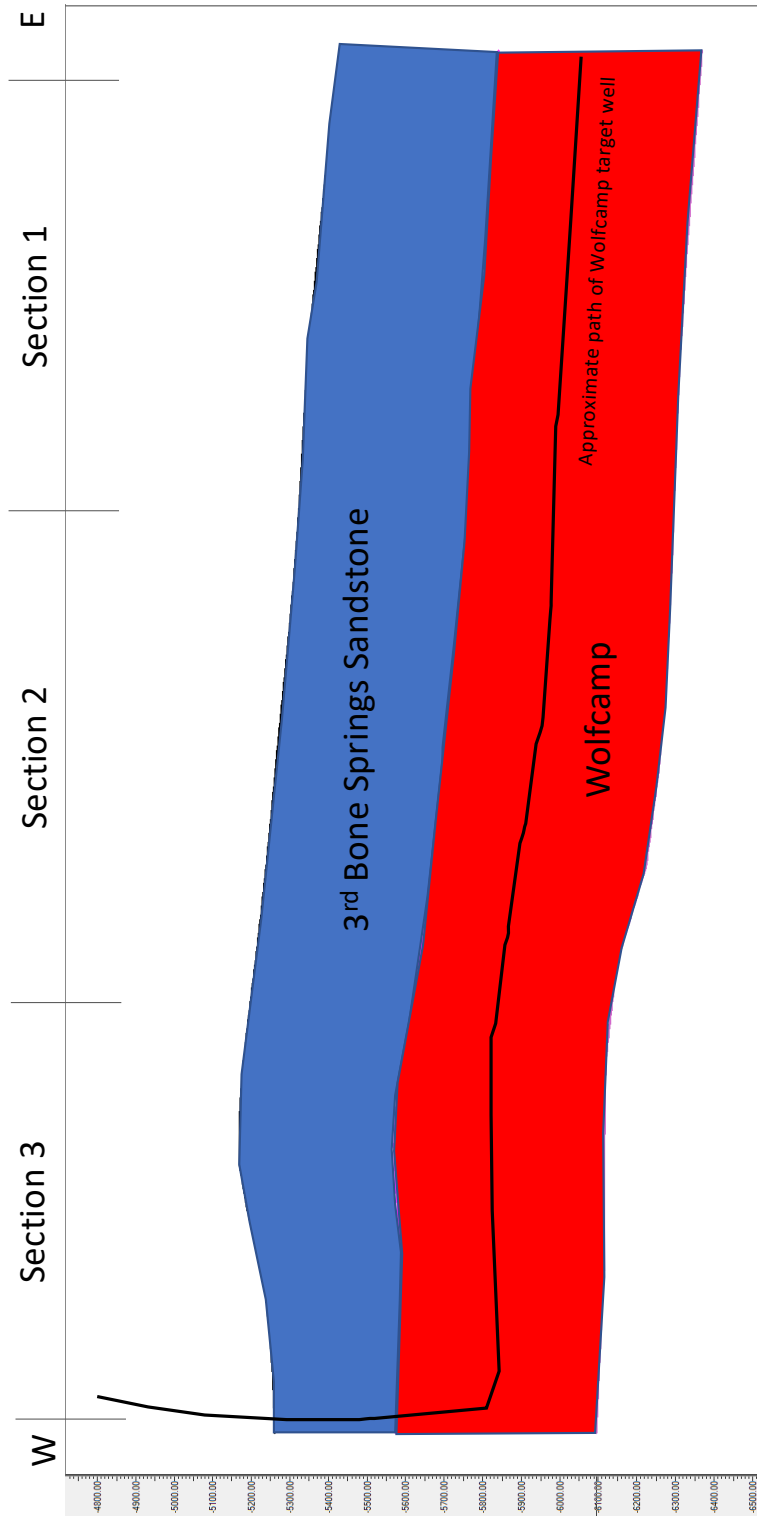


Exhibit B-6 is a cross section with approximate well trajectory.



TAB 1

Reference for Case No. 22963

Application Case No. 22963: Burton Flat 3-1 Fed State Com 333H Well

NMOCD Checklist Case No. 22963

**STATE OF NEW MEXICO
ENERGY, MINERALS AND NATURAL RESOURCES DEPARTMENT
OIL CONSERVATION DIVISION**

**APPLICATION OF DEVON ENERGY PRODUCTION
COMPANY, L.P., FOR A HORIZONTAL SPACING UNIT AND
COMPULSORY POOLING, EDDY COUNTY, NEW MEXICO**

Case No. 22963

APPLICATION

Devon Energy Production Company, L.P., (“Devon”), OGRID No. 6137, through its undersigned attorneys, hereby files this Application with the Oil Conservation Division (“Division”) pursuant to the provisions of NMSA 1978, Section 70-2-17, seeking an order (1) establishing a standard 480-acre, more or less, spacing and proration unit comprised of Lots 9 through 12 of Sections 1, 2 and 3, Township 21 South, Range 27 East, NMPM, Eddy County, New Mexico, said Sections being correction sections and therefore irregular, and (2) pooling all uncommitted mineral interests in the Bone Spring formation, designated as an oil pool, underlying said unit.

In support of its Application, Devon states the following:

1. Devon recognizes that Sections 1, 2 and 3, are rather sizable correction sections consisting of 16 lots in the N/2 of the Sections and therefore may present a number of novel questions and issues regarding the application of the Division’s rules to the unusual circumstances created by the Sections.

2. As a result, Devon has submitted concurrently an alternate pooling application for the **Burton Flat 3-1 Fed State Com 333H Well** that proposes a standard horizontal spacing unit comprising Lots 1-8 of irregular Sections 1, 2 and 3, which is Devon’s preferred spacing unit and

development plan for accommodating the 333H Well. Devon submits this application as a default application should the Division reject approval of its preferred pooling application.

3. Devon is a working interest owner in the proposed horizontal spacing and proration unit (“HSU”) and has a right to drill a well thereon.

4. Devon proposes and dedicates to the HSU the **Burton Flat 3-1 Fed State Com 333H Well**, as the initial well, to be drilled to a sufficient depth to test the Bone Spring formation.

5. Devon proposes the **Burton Flat 3-1 Fed State Com 333H Well**, an oil well, to be horizontally drilled from a surface location in Lot 5 of Section 3 to a bottom hole location in Lot 9 of Section 1.

6. The proposed well is orthodox in its location, and the take points and completed interval comply with setback requirements under statewide rules.

7. The proposed HSU overlaps existing spacing units with wells owned and operated by Devon, the Burton Flat Deep Unit 55H Well (API No. 30-015-40682) with a unit covering Lots 9-12 in Section 2, and the Burton Flat Deep Unit 51H Well (API No. 30-015-40681) with a unit covering Lots 9-12 in Section 3. Devon requests approval for this overlapping unit.

8. Devon has sought in good faith, but has been unable to obtain, voluntary agreement from all interest owners to participate in the drilling of the well or in the commitment of their interests to the well for their development within the proposed HSU.

9. The pooling of all interests in the Bone Spring formation within the proposed HSU, and the establishment of the standard spacing unit, will avoid the drilling of unnecessary wells, prevent waste, and protect correlative rights.

10. In order to provide for its just and fair share of the oil and gas underlying the subject lands, Devon requests that all uncommitted interests in this HSU be pooled and that Devon be designated the operator of the proposed horizontal wells and HSU.

WHEREFORE, Devon requests that this Application be set for hearing on August 4, 2022, before an Examiner of the Oil Conservation Division, and after notice and hearing as required by law, the Division enter an order:

A. Establishing a standard 480-acre, more or less, spacing and proration unit comprised of Lots 9 through 12 of correction Sections 1, 2 and 3, Township 21 South, Range 27 East, NMPM, Eddy County, New Mexico;

B. Pooling all uncommitted mineral interests in the Bone Spring formation underlying the proposed HSU.

C. Approving the **Burton Flat 3-1 Fed State Com 333H Well** as the well for the HSU.

D. Designating Devon as operator of this HSU and the horizontal well to be drilled thereon;

E. Authorizing Devon to recover its costs of drilling, equipping, and completing the well;

F. Approving actual operating charges and costs of supervision, to the maximum extent allowable, while drilling and after completion, together with a provision adjusting the rates pursuant to the COPAS accounting procedures; and

G. Setting a 200% charge for the risk assumed by Devon in drilling and completing the well in the event a working interest owner elects not to participate in the well.

Respectfully submitted,

ABADIE & SCHILL, PC

/s/ Darin C. Savage

Darin C. Savage

William E. Zimsky
Luke Kittinger
Andrew D. Schill
214 McKenzie Street
Santa Fe, New Mexico 87501
Telephone: 970.385.4401
Facsimile: 970.385.4901
darin@abadieschill.com
bill@abadieschill.com
luke@abadieschill.com
andrew@abadieschill.com

Attorneys for Devon Energy Company, L.P.

Application of Devon Energy Company, L.P., for a Horizontal Spacing and Proration Unit and Compulsory Pooling, Eddy County, New Mexico. Applicant in the above-styled cause seeks an order from the Division: (1) establishing a standard 480-acre, more or less, spacing and proration unit comprised of Lots 9 through 12 of Sections 1, 2 and 3, Township 21 South, Range 27 East, NMPM, Eddy County, New Mexico, said Sections being correction sections and therefore irregular, and (2) pooling all uncommitted mineral interests in the Bone Spring formation, designated as an oil pool, underlying said unit. The proposed well to be dedicated to the horizontal spacing unit is the **Burton Flat 3-1 Fed State Com 333H Well**, an oil well, to be horizontally drilled from a surface location in Lot 5 of Section 3 to a bottom hole location in the Lot 9 of Section 1. The well will be orthodox, and the take points and completed interval will comply with the setback requirements under the statewide Rules; also to be considered will be approval for the overlapping of existing units involving the Burton Flat Deep Unit 55H Well (API No. 30-015-40682) in Section 2 and the Burton Flat Deep Unit 51H Well (API No. 30-015-40681) in Section 3, both operated by the Applicant; the cost of drilling and completing the well and the allocation of the costs thereof; actual operating costs and charges for supervision; the designation of the Applicant as Operator of the well and unit; and a 200% charge for the risk involved in drilling and completing the well. The well and lands are located approximately 7 miles northeast of Carlsbad, New Mexico.

COMPULSORY POOLING APPLICATION CHECKLIST**ALL INFORMATION IN THE APPLICATION MUST BE SUPPORTED BY SIGNED AFFIDAVITS**

Case: 22963	APPLICANT'S RESPONSE
Date:	August 16, 2022
Applicant	Devon Energy Production Company L.P.
Designated Operator & OGRID (affiliation if applicable)	6137
Applicant's Counsel:	Darin C. Savage - Abadie & Schill, PC
Case Title:	Application of Devon Energy Production Company, L.P. for a Nonstandard Horizontal Spacing Unit, if Necessary, and Compulsory Pooling, Eddy County, New Mexico
Entries of Appearance/Intervenors:	MRC Permian Company Sabinal Energy Operating, LLC Chevron U.S.A. Inc.
Well Family	Burton Flat 3-1 Fed State Com
Formation/Pool	
Formation Name(s) or Vertical Extent:	Bone Spring
Primary Product (Oil or Gas):	Oil
Pooling this vertical extent:	Exhibit B-3; 333H TVD approx 8945'
Pool Name and Pool Code:	Bone Spring [Avalon; Bone Spring East (Code 37130)]
Well Location Setback Rules:	NMAC statewide rules
Spacing Unit Size:	480 acres, more or less
Spacing Unit	
Type (Horizontal/Vertical)	Horizontal
Size (Acres)	480 acres, more or less
Building Blocks:	Single Lots within correction sections
Orientation:	west - east
Description: TRS/County	Lots 9-12 of Sections 1, 2 and 3, Township 21 South, Range 27 East, NMPM, Eddy County, New Mexico
Standard Horizontal Well Spacing Unit (Y/N), If No, describe	Yes
Other Situations	
Depth Severance: Y/N. If yes, description	No
Proximity Tracts: If yes, description	No
Proximity Defining Well: if yes, description	No
Applicant's Ownership in Each Tract	See Landman Exhibit A-2
Well(s)	
Name & API (if assigned), surface and bottom hole location, footages, completion target, orientation, completion status (standard or non-standard)	
Well #1	Burton Flat 3-1 Fed State Com 333H Well (API No. 30-015-pending), SHL: Lot 5, 2107' FNL, 387' FWL, Section 3, T21S-R27E, NMPM; BHL: Lot 9, 2650' FNL, 20' FEL, Section 1, T21S-R27E, NMPM, laydown, standard location
Horizontal Well First and Last Take Points	Burton Flat 3-1 Fed State Com 333H Well: FTP 2650' FNL, 100' FWL, Section 3; LTP 2650' FNL, 100' FEL, Section 1
Completion Target (Formation, TVD and MD)	Burton Flat 3-1 Fed State Com 333H Well: TVD approx. 8,945', TMD 24,425'; Bone Spring Formation, See Exhibit B-3

AFE Capex and Operating Costs	
Drilling Supervision/Month \$	\$8,000, Exhibit A
Production Supervision/Month \$	\$800, Exhibit A
Justification for Supervision Costs	Exhibit A
Requested Risk Charge	200%, Exhibit A
Notice of Hearing	
Proposed Notice of Hearing	Exhibit C, C-1
Proof of Mailed Notice of Hearing (20 days before hearing)	Exhibit C-2
Proof of Published Notice of Hearing (10 days before hearing)	Exhibit C-3
Ownership Determination	
Land Ownership Schematic of the Spacing Unit	Exhibit A-2
Tract List (including lease numbers and owners)	Exhibit A-2
Pooled Parties (including ownership type)	Exhibit A-2
Unlocatable Parties to be Pooled	Exhibit A
Ownership Depth Severance (including percentage above & below)	Exhibit A-2
Joinder	
Sample Copy of Proposal Letter	Exhibit A-3
List of Interest Owners (ie Exhibit A of JOA)	Exhibit A-2
Chronology of Contact with Non-Joined Working Interests	Exhibit A-4
Overhead Rates In Proposal Letter	Exhibit A-3
Cost Estimate to Drill and Complete	Exhibit A-3
Cost Estimate to Equip Well	Exhibit A-3
Cost Estimate for Production Facilities	Exhibit A-3
Geology	
Summary (including special considerations)	Exhibit B
Spacing Unit Schematic	Exhibit B-1
Gunbarrel/Lateral Trajectory Schematic	Exhibit B-4
Well Orientation (with rationale)	Exhibit B, B-1
Target Formation	Exhibit B, B-3
HSU Cross Section	Exhibit B-3, B-4, B-5
Depth Severance Discussion	Exhibit B
Forms, Figures and Tables	
C-102	Exhibit A-1
Tracts	Exhibit A-1, A-2, B-1
Summary of Interests, Unit Recapitulation (Tracts)	Exhibit A-2
General Location Map (including basin)	Exhibit A-2
Well Bore Location Map	Exhibit B-1, B-4
Structure Contour Map - Subsea Depth	Exhibit B-1
Cross Section Location Map (including wells)	Exhibit B-3, B-5
Cross Section (including Landing Zone)	Exhibit B-3, B-4, B-5
Additional Information	
Special Provisions/Stipulations	
CERTIFICATION: I hereby certify that the information provided in this checklist is complete and accurate.	
Printed Name (Attorney or Party Representative):	Darin C. Savage
Signed Name (Attorney or Party Representative):	<i>/s/ Darin C. Savage</i>
Date:	8/16/22

TAB 2

Case No. 22963

- Exhibit A: Affidavit of Andy Bennett, Landman
- Exhibit A-1: C-102 Forms
- Exhibit A-2: Ownership and Sectional Map
- Exhibit A-3: Well Proposal Letters and AFEs
- Exhibit A-4: Chronology of Contacts with Uncommitted Owners

**STATE OF NEW MEXICO
ENERGY, MINERALS AND NATURAL RESOURCES DEPARTMENT
OIL CONSERVATION DIVISION**

**APPLICATION OF DEVON ENERGY PRODUCTION
COMPANY, L.P., FOR A HORIZONTAL SPACING UNIT AND
COMPULSORY POOLING, EDDY COUNTY, NEW MEXICO**

Case No. 22963

AFFIDAVIT OF ANDY D. BENNETT

STATE OF OKLAHOMA)
) ss.
COUNTY OF OKLAHOMA)

I, being duly sworn on oath, state the following:


1. I am over the age of eighteen years and have the capacity to execute this Affidavit, which is based on my personal knowledge.

2. I am employed as an Advising Landman with Devon Energy Production Company, L.P. (“Devon”), and I am familiar with the subject application and the lands involved.

3. I graduated from the University of Oklahoma with a Bachelor’s degree in Business (Energy Management) in 2008. I have worked at Devon for approximately 13 years, and I have been working in New Mexico for 4 years. My credentials as a petroleum landman have been accepted by the New Mexico Oil Conservation Division (“Division”) and made a matter of record.

4. This affidavit is submitted in connection with the filing by Devon in the above-referenced spacing and compulsory pooling application pursuant to 19.15.4.12.A(1).

5. Devon seeks an order (1) establishing a standard 480-acre, more or less, spacing and proration unit comprised of Lots 9 through 12 of Sections 1, 2 and 3, Township 21 South, Range 27 East, NMPM, Eddy County, New Mexico, said Sections being correction secti



therefore irregular, and (2) pooling all uncommitted ownership interests in the Bone Spring formation [(Avalon; Bone Spring East 3713)], designated as an oil pool, underlying said unit.

6. Devon recognizes that Sections 1, 2 and 3, are rather sizable correction sections consisting of 16 lots in the N/2 of the Sections and therefore may present a number of novel questions and issues regarding the application of the Division's rules to the unusual circumstances created by the Sections.

7. As a result, Devon has submitted concurrently an alternate pooling application for the **Burton Flat 3-1 Fed State Com 333H Well**, in Case No. 22959, that proposes a standard horizontal spacing unit comprising Lots 1-8 of irregular Sections 1, 2 and 3, which is Devon's preferred spacing unit and development plan for accommodating the 333H Well. Devon submits the present application in Case No. 22963 as a default application should the Division reject approval of its preferred pooling application.

8. Under this Case No. 22963, Devon seeks to dedicate to the horizontal spacing and proration unit the **Burton Flat 3-1 Fed State Com 333H Well** (API 30-015-pending), as the initial oil well.

9. The **Burton Flat 3-1 Fed State Com 333H Well**, an oil well, will be horizontally drilled from a surface location in Lot 5 of Section 3 (387' FWL and 2,107' FNL) to a bottom hole location in Lot 9 of Section 1 (20' FEL and 2,650' FNL); with an approximate TVD of 8,945'; an approximate TMD of 24,425'; FTP in Section 3: 100' FWL, 2,650' FNL; LTP in Section 1: 100' FEL, 2,650' FNL.

10. The proposed C-102 for the well is attached as **Exhibit A-1**.

11. A general location plat and a plat outlining the unit being pooled is attached hereto as **Exhibit A-2**, which shows the general location of the proposed well within the unit. The

proposed well is orthodox in its location, and the take points and completed interval comply with setback requirements under statewide rules.

12. The proposed HSU overlaps existing spacing units with wells owned and operated by Devon, the Burton Flat Deep Unit 55H Well (API No. 30-015-40682) with a unit covering Lots 9-12 in Section 2, and the Burton Flat Deep Unit 51H Well (API No. 30-015-40681) with a unit covering Lots 9-12 in Section 3. Devon requests approval for this overlapping unit.

13. The parties being pooled, the nature of their interests, and their last known addresses are listed on **Exhibit A-2** attached hereto. Exhibit A-2 shows which working interest owners have committed, and which to date have not committed, their interest to a voluntary agreement with Devon, along with a list of the overriding royalty interest (ORRI) owners and record title (RT) owners to be pooled.

14. There are no depth severances in the Bone Spring formation in this acreage.

15. I provided the law firm of Abadie & Schill P.C. a list of names and addresses for the uncommitted interest owners shown on **Exhibit A-2**. In compiling these addresses, I conducted a diligent search of the public records in Eddy County, New Mexico, where the well is located, and of phone directories and did internet searches to locate the contact information for parties entitled to notification. Mailings of only one WI owner (Paladin Inc., Andrew Smith President) and three ORRI owners (C. Eugene Corriher, Janet Lewis and XTO Holdings) were returned as undeliverable. Three WI owners, six ORRI owners and 1 RTO owner are listed by USPS.com as still in-transit; therefore, the locations cannot yet be confirmed for: Crosswinds Resources LLC (WI), Magnum Hunter Production Inc., C/O Cimarex Energy Co. (WI, contacted), Sieb Resources (WI), Ameripermian Holdings, LLC, Elizabeth L Cheney Irrev Trust Elizabeth L Cheney Trustee, Elizabeth L Cheney Mitchel E Cheney Family Rev Tr Alexander K Cheney

TTEE, Estate Of Gwendolyn P Rutledge Alexis A Scott Personal Rep, Liberty Oil & Gas Corporation, MP Titan Flex LP, MSH Family Real Estate Partnership II, LLC, and SDX Resources Inc. Devon published notice in the Carlsbad Current Argus, a newspaper of general circulation in Eddy County, New Mexico, to account for any unlocatable parties and cover any contingencies regarding notice.

16. Devon has made a good faith effort to negotiate with the interest owners, but has been unable to obtain, voluntary agreement from all interest owners to participate in the drilling of the well or in the commitment of their interests to the well for their development within the proposed horizontal spacing unit. **Exhibit A-4** provides a chronology and history of contacts with the owners.

17. The working interest owners being pooled have been contacted regarding the proposed well. If a mutually agreeable JOA is reached between Devon and another interest owner or owners, Devon requests that the voluntary agreement become operative and supersede the Division's order for said parties, except to the extent the Division deems it necessary to maintain spacing criteria for the purpose of conservation, the prevention of waste, and protection of correlative rights.

18. **Exhibit A-3** is a sample proposal letter and the AFEs for the proposed well, that were sent to working interest owners. The estimated cost of the well set forth in the AFE is fair, reasonable, and comparable to the costs of other wells of similar depths and lengths drilled in this area of New Mexico.

19. Devon requests overhead and administrative rates of \$8,000/month for drilling each well and \$800/month for producing each well. These rates are fair and comparable to the rates

charged by other operators for wells of this type in this area of southeastern New Mexico. Devon requests that these rates be adjusted periodically as provided in the COPAS Accounting Procedure.

20. Devon requests the maximum cost, plus 200% risk charge be assessed against non-consenting working interest owners.

21. Devon requests that it be designated operator of the unit and well.

22. The Exhibits to this Affidavit were prepared by me or compiled from Devon's company business records under my direct supervision.

23. The granting of this Application is in the best interests of conservation, the prevention of waste, and the protection of correlative rights, and will avoid the drilling of unnecessary wells.

24. The foregoing is correct and complete to the best of my knowledge and belief.


[Signature page follows]

FURTHER AFFIANT SAYETH NAUGHT



Andy D. Bennett

Subscribed to and sworn before me this 11th day of August 2022.



Notary Public

DISTRICT I
1625 N. FRENCH DR., HOBBS, NM 88240
Phone: (575) 393-6161 Fax: (575) 393-0720

DISTRICT II
811 S. FIRST ST., ARTESIA, NM 88210
Phone: (575) 748-1283 Fax: (575) 748-9720

DISTRICT III
1000 RIO BRAZOS RD., AZTEC, NM 87410
Phone: (505) 334-6178 Fax: (505) 334-6170

DISTRICT IV
1220 S. ST. FRANCIS DR., SANTA FE, NM 87505
Phone: (505) 476-3460 Fax: (505) 476-3462

State of New Mexico
Energy, Minerals & Natural Resources Department
OIL CONSERVATION DIVISION
1220 SOUTH ST. FRANCIS DR.
Santa Fe, New Mexico 87505

Form C-102
Revised August 1, 2011
Submit one copy to appropriate
District Office

AMENDED REPORT

WELL LOCATION AND ACREAGE DEDICATION PLAT

API Number	Pool Code	Pool Name
Property Code	Property Name	Well Number
OGRD No.	Operator Name	Elevation
6137	BURTON FLAT 3-1 FED STATE COM	333H
	DEVON ENERGY PRODUCTION COMPANY, L.P.	3184.3'

Surface Location

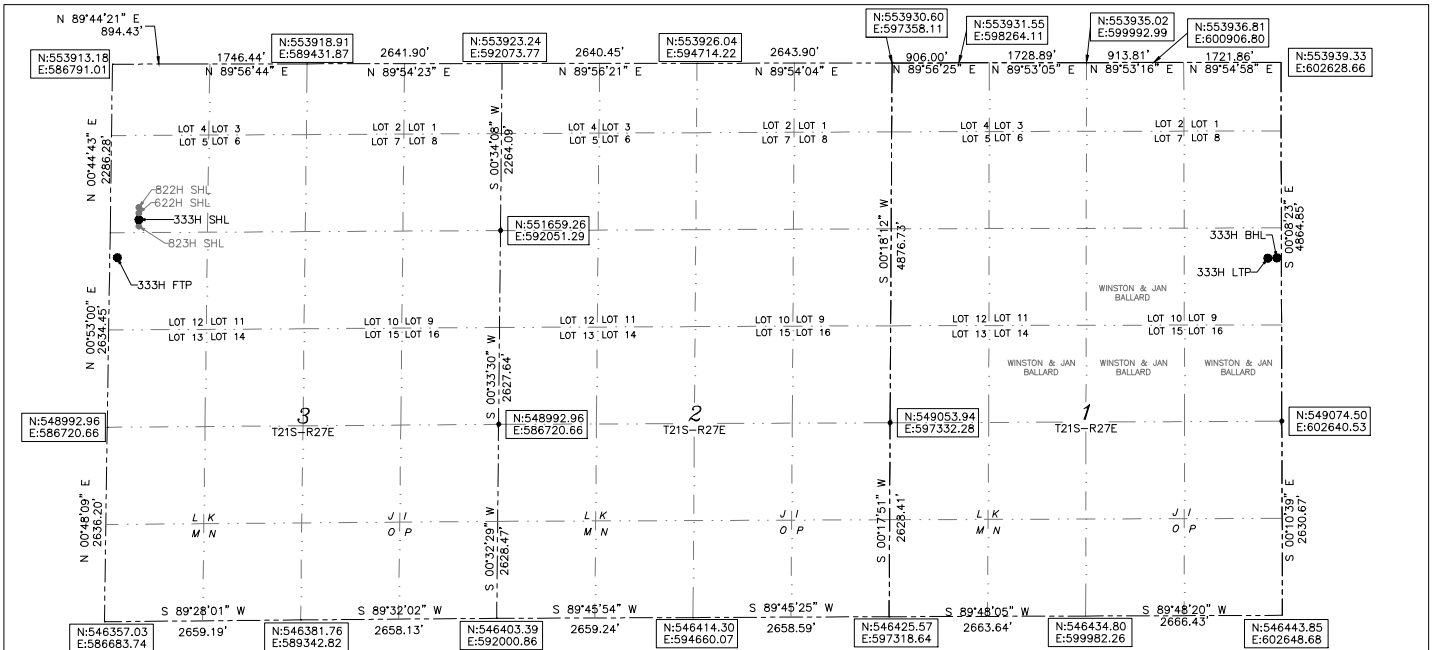
UL or lot No.	Section	Township	Range	Lot Idn	Feet from the	North/South line	Feet from the	East/West line	County
LOT 5	3	21-S	27-E		2107	NORTH	387	WEST	EDDY

Bottom Hole Location If Different From Surface

UL or lot No.	Section	Township	Range	Lot Idn	Feet from the	North/South line	Feet from the	East/West line	County
LOT 9	1	21-S	27-E		2650	NORTH	20	EAST	EDDY

Dedicated Acres	Joint or Infill	Consolidation Code	Order No.

NO ALLOWABLE WILL BE ASSIGNED TO THIS COMPLETION UNTIL ALL INTERESTS HAVE BEEN CONSOLIDATED OR A NON-STANDARD UNIT HAS BEEN APPROVED BY THE DIVISION



BURTON FLAT
3-1 FED STATE COM 333H
EL: 3184.3'
LAT: 32.516892
LON: 104.184703
N: 551808.04
E: 587150.95

FIRST TAKE POINT
2650' FNL 100' FWL SEC. 3
LAT: 32.515396
LON: 104.185663
N: 551263.45
E: 586855.68

LAST TAKE POINT
2650' FNL 100' FEL SEC. 1
LAT: 32.515397
LON: 104.134796
N: 551289.19
E: 602535.12

BOTTOM OF HOLE
2650' FNL 20' FEL SEC. 1
LAT: 32.515397
LON: 104.134533
N: 551289.31
E: 602615.12

Note: All bearings recited herein are based on the New Mexico State Plane Coordinate System, NAD 83, New Mexico East Zone 3001, US Survey Feet, all distances are grid.

EXHIBIT
A-1

OPERATOR CERTIFICATION

I hereby certify that the information herein is true and complete to the best of my knowledge and belief, and that this organization either owns a working interest or unleased mineral interest in the land including the proposed bottom hole location or has a right to drill this well at this location pursuant to a contract with an owner of such mineral or working interest, or to a voluntary pooling agreement or a compulsory pooling order heretofore entered by the division.

Signature _____ Date _____
Printed Name _____
E-mail Address _____

SURVEYOR CERTIFICATION

I hereby certify that the well location shown on this plat was plotted from field notes of actual surveys made by me or under my supervision, and that the same is true and correct to the best of my belief.

Signature & Seal of Professional Surveyor
B. L. LAMAN
4/18/2022

Certificate No. 22404
B.L. LAMAN
DRAWN BY: CM

Intent As Drilled

API #		
Operator Name: DEVON ENERGY PRODUCTION COMPANY, LP.	Property Name: BURTON FLAT 3-1 FED STATE COM	Well Number 333H

Kick Off Point (KOP)

UL	Section	Township	Range	Lot	Feet	From N/S	Feet	From E/W	County
Latitude					Longitude			NAD	

First Take Point (FTP)

UL	Section	Township	Range	Lot	Feet	From N/S	Feet	From E/W	County
	3	21-S	27-E	12	2650	NORTH	100	WEST	EDDY
Latitude 32.515396					Longitude 104.185663			NAD 83	

Last Take Point (LTP)

UL	Section	Township	Range	Lot	Feet	From N/S	Feet	From E/W	County
	1	21-S	27-E	9	2650	NORTH	100	EAST	EDDY
Latitude 32.515397					Longitude 104.134796			NAD 83	

Is this well the defining well for the Horizontal Spacing Unit?

Is this well an infill well?

If infill is yes please provide API if available, Operator Name and well number for Defining well for Horizontal Spacing Unit.

API #		
Operator Name:	Property Name:	Well Number

KZ 06/29/2018

Exhibit "A-2"

Lots 9-12 of Sections 1, 2, and 3 of T21S-R27E, Eddy County, New Mexico, Wolfcamp Formation

L4	L3	L2	L1	L4	L3	L2	L1	L4	L3	L2	L1
L5	L6	L7	L8	L5	L6	L7	L8	L5	L6	L7	L8
L12	L11	L10	L9	L12	L11	L10	L9	L12	L11	L10	L9
Sec. 3				Sec. 2				Sec. 1			

Tract 1:
USA NMNM-0560290
(Lots 9, 10, 11)

USA NMNM-0560295
(Lot 12)

(160 acres)



Tract 2:
ST of NM L0-2766
(Lot 9)

ST of NM L0-6523
(Lots 10, 11, 12)

(160 acres)




Tract 3:
USA NMNM-17095
(Lot 9)

Roy Renfroe et al (Fee Lease)
(Lot 10)

USA NMNM-40256
(Lot 11)

USA NMNM-46275
(Lot 12)

(160 acres)



Burton Flat 3-1 Fed State Com 333H

SHL: Sec. 3-21S-27E; 2,107' FNL & 387' FWL

BHL: Sec. 1-21S-27E; 2,650' FNL & 20' FEL



Exhibit "A-2"
OWNERSHIP BREAKDOWN – Wolfcamp formation
Lots 9-12 of Sections 1, 2, and 3 of Township 21 South, Range 27 East of Eddy
County, NM
Burton Flat 3-1 Fed State Com 333H

TRACT 1 OWNERSHIP (encompassing Lots 9-12 of Section 3-T21S-R27E, being 160 acres)

Owner	Net Acres	Unit WI	Status
Devon Energy Production Company, L.P. 333 W. Sheridan Avenue Oklahoma City, OK 73102	145.8265664	30.3805347%	Committed
Claremont Corporation PO Box 3326 Tulsa, OK 74101	0.0606304	0.0126313%	Uncommitted
Davoil Inc. PO Box 122269 Fort Worth, TX 76121	0.4307664	0.0897343%	Committed
GW Holdings Inc. (dba Great Western Drilling Ltd.) PO Box 1659 Midland, TX 79702	0.7818384	0.162883%	Committed
Javelina Partners 616 Texas Street Fort Worth, TX 76102	1.6168096	0.3368353%	Committed
Redfern Enterprises Inc. PO Box 2127 Midland, TX 79702	0.567472	0.1182233%	Uncommitted
Sabinal Energy, LLC 1780 Hughes Landing Blvd., Suite 1200 The Woodlands, TX 77380	8.8068576	1.834762%	Uncommitted
Sieb Resources PO Box 1107 Richmond, TX 77046	0.2922512	0.0608857%	Uncommitted
Zorro Partners, Ltd. 616 Texas Street Fort Worth, TX 76102	1.6168096	0.3368353%	Committed
TRACT 1 TOTAL	160	33.333333%	

TRACT 2 OWNERSHIP (Lots 9-12 of Section 2-T21S-R27E, being 160 acres)

Owner	Net Acres	Unit WI	Status
Devon Energy Production Company, L.P. 333 W. Sheridan Avenue Oklahoma City, OK 73102	145.8265664	30.3805347%	Committed
Claremont Corporation PO Box 3326 Tulsa, OK 74101	0.0606304	0.0126313%	Uncommitted
Davoil Inc. PO Box 122269 Fort Worth, TX 76121	0.4307664	0.0897343%	Committed
GW Holdings Inc. (dba Great Western Drilling Ltd.) PO Box 1659 Midland, TX 79702	0.7818384	0.162883%	Committed
Javelina Partners 616 Texas Street Fort Worth, TX 76102	1.6168096	0.3368353%	Committed
Redfern Enterprises Inc. PO Box 2127 Midland, TX 79702	0.567472	0.1182233%	Uncommitted
Sabinal Energy, LLC 1780 Hughes Landing Blvd., Suite 1200 The Woodlands, TX 77380	8.8068576	1.834762%	Uncommitted
Sieb Resources PO Box 1107 Richmond, TX 77046	0.2922512	0.0608857%	Uncommitted
Zorro Partners, Ltd. 616 Texas Street Fort Worth, TX 76102	1.6168096	0.3368353%	Committed
TRACT 2 TOTAL	160	33.333333%	

TRACT 3 OWNERSHIP (Lots 9-12 of Section 1-T21S-R27E, being 160 acres)

Owner	Net Acres	Unit WI	Status
MRC Permian Company 5400 LBJ Freeway, Suite 1500 Dallas, TX 75240	28.00	5.8333333%	Uncommitted
Chevron USA, Inc. 6301 Deauville Blvd. Midland, TX 79706	52.00	10.8333333%	Uncommitted
Magnum Hunter Production, Inc. 600 Marienfeld St., Suite 600 Midland, TX	80	16.6666667%	Uncommitted
TRACT 3 TOTAL	160	33.333333%	

UNIT RECAPITULATION:**Lots 9-12 of Sections 1, 2, and 3 of T21S-R27E; being 480 acres**

Devon Energy Production Company, L.P.	60.7610694%	WI
Magnum Hunter Production, Inc.	16.6666667%	WI
Claremont Corporation	0.0252627%	WI
Davoil Inc.	0.179486%	WI
GW Holdings Inc. (dba Great Western Drilling Ltd.)	0.325766%	WI
Javelina Partners	0.6736707%	WI
Redfern Enterprises Inc.	0.2364467%	WI
Sabinal Energy, LLC	3.669524%	WI
Sieb Resources	0.1217713%	WI
Zorro Partners, Ltd.	0.6736707%	WI
MRC Permian Company	5.8333333%	WI
Chevron USA, Inc.	10.8333333%	WI

UNIT TOTAL:	100%	WI
--------------------	-------------	-----------

Overriding Royalty Owners

ELIZABETH L CHENEY IRREV TRUST ELIZABETH L CHENEY TRUSTEE	PO BOX 570083	HOUSTON	Texas	77257
TAY-MOR ENTERPRISES INC	PO BOX 4723	MIDLAND	Texas	79704
POCO ROYALTY COMPANY	2602 TERRACE AVE	MIDLAND	Texas	79705
GOLDEN ROCK ENERGY PARTNERS LP	5956 SHERRY LANE STE 1221	DALLAS	Texas	75225
ALBERT & ANNA KAHN TRUST c/o MADISON CAPITAL ENERGY INCOME FUND I	402 GAMMON PL STE 200	MADISON	Wisconsin	53719-1059
MAYHILL OIL CORPORATION	PO BOX 5334	MIDLAND	Texas	79704
BNM INC	4032 US HWY 82	MAYHILL	New Mexico	88339
MADISON CAPITAL ENERGY INCOME FUND I ATTN BEN CLAVETTE	402 GAMMON PL STE 320	MADISON	Wisconsin	53719
ELIZABETH L CHENEY MITCHEL E CHENEY FAMILY REV TR ALEXANDER K CHENEY TTEE	PO BOX 570083	HOUSTON	Texas	77063
ANN T TOLLEFSON REV LVG TRUST DTD JUNE 7 2006 ANN TOLLEFSON TRUSTEE	PO BOX 639	STORY	Wyoming	82842
JOHN W GATES LLC	706 WEST GRAND STREET	ARTESIA	New Mexico	88210
BRITT TROWBRIDGE	2509 23RD AVE SE	ROCHESTER	Minnesota	55904
PENASCO PETROLEUM LLC	PO BOX 2292	ROSWELL	New Mexico	88202-2292
TYLER TROWBRIDGE	9514 CIVIC WAY APT 301	PROSPECT	Kentucky	40059-5100
PATRICIA BOYLE YOUNG	PO BOX 1639	SOLANA BEACH	California	92075-7639
NORBERT M MCCAOW	202 CROSSBOW RD	ARTESIA	New Mexico	88210
BETH TROWBRIDGE CRAIG	5115 KIM LN	CHEYENNE	Wyoming	82009
HUDSON NEW MEXICO MIN TRUST	616 TEXAS ST	FORT WORTH	Texas	76102-4612
ARD OIL LTD	PO BOX 101027	FORT WORTH	Texas	76185
ROBERTA MCCAOW	202 CROSSBOW RD	ARTESIA	New Mexico	88210
TER-MACK LP	124 LARKSPUR LOOP	ALTO	New Mexico	88312
GENE EDWARD TROWBRIDGE III AKA TREY TROWBRIDGE	50000 215TH AVE	PLAINVIEW	Minnesota	55964
ROLLA R HINKLE III	PO BOX 2292	ROSWELL	New Mexico	88202-2292
SUDIE MARIE ADAMS	2351 WET PRONG RD	MULBERRY	Tennessee	37359
WILLIAM EDWARD STEINMANN JR & PATRICIA ANNE STEINMANN JOINT TENANTS	286 LINCOLN HILLS DR	ALTO	New Mexico	88312
ESTATE OF GWENDOLYN P RUTLEDGE ALEXIS A SCOTT PERSONAL REP	28 SCOTT PL	SANTA FE	New Mexico	87507-4396
COLGATE ROYALTIES LP	300 N MARIENFIELD STE 1000	MIDLAND	Texas	79701
RONALD L MARCUM & SYLVIA G MARCUM	4574 WEEPING WILLOW DR	EL PASO	Texas	79922
CRM 2018 LP	PO BOX 51933	MIDLAND	Texas	79710
WINNIE HELEN HAYES	107 JADE CIRCLE	KNIGHTDALE	North Carolina	27545
CHESAPEAKE EXPLORATION, LLC	6100 N. WESTERN AVE.	OKLAHOMA CITY	OKLAHOMA	73118
KANE RESOURCES, LLC	PO BOX 471096	FORT WORTH	TEXAS	76147
MASON OAKS ENERGY HOLDINGS, LLC	6125 LUTHER LANE, #188	DALLAS	TEXAS	75225
SMP TITAN MINERAL HOLDINGS, LP	4143 MAPLE AVE., SUITE 500	DALLAS	TEXAS	75219
PEGASUS RESOURCES, LLC	PO BOX 123610	FORT WORTH	TEXAS	76121
JANET LEWIS	910 DONNER WAY, #710	SALT LAKE CITY	UTAH	84111
XTO HOLDINGS	810 HOUSTON STREET	FORT WORTH	TEXAS	76012
MEWBOURNE OIL COMPANY	PO BOX 7698	TYLER	TEXAS	75701
ANNA STOTT	309 BRIDGEBORO RD.	MOORSETOWN	NEW JERSEY	08057
ST. LUKE LUTHERAN CHURCH	2 REV DR. MLK KING DR.	WILLINGBORO	NEW JERSEY	08046
AMERIPERMIAN HOLDINGS, LLC	1733 WOODSTEAD CT	THE WOODLANDS	TEXAS	77380
LIBERTY OIL & GAS CORPORATION	JCT HWY 78 & 979; PO BOX 430	LIVONIA	LOUISIANA	70755
CRM 2018, LP	PO BOX 51933	MIDLAND	TEXAS	79710
C. EUGENE CORRIHER	28875 PERIDO BEACH BLVD-I-1	ORANGE BEACH	ALABAMA	36561
PENNY PIEKARSKI	723 SADDLEWOOD CIRCLE	SHENANDOAH	TEXAS	77381
MELLITA, LLC	509 E. ELLIS	LLANO	TEXAS	78643
G4 RESOURCES, LP	PO BOX 53687	MIDLAND	TEXAS	79710

Record Title Owners (Lessees of Record)

Magnum Hunter Production, Inc.
XTO Holdings, LLC
Devon Energy Production Company, LP
Sabinal Energy Operating, LLC
Roy Renfroe et. al.



Devon Energy Production Company LP 405 552 8002 Phone
333 West Sheridan Avenue www.devonenergy.com
Oklahoma City, OK 73102

May 12, 2022

Magnum Hunter Production, Inc.
600 Marienfield St., STE 600
Midland, TX 79701

RE: Well Proposals- Burton Flat 3-1 Fed State Com 332H & 333H
Sections 1, 2, & 3, All in T21S-R27E
Eddy County, New Mexico

To whom it may concern:

Devon Energy Production Company, L.P. ("Devon"), as Operator, proposes to drill and complete the following two (2) wells:

- Burton Flat 3-1 Fed State Com 332H as a horizontal well to an approximate landing TVD of 8,670', bottom hole TVD' of 8,825', and approximate TMD of 24,305' into the Bone Spring formation at an approximate SHL of 1,061' FNL and 369' FWL of Section 3-T21S-R27E and an approximate BHL of 1,150' FNL and 20' FEL of Section 1-T21S-R27E, Eddy County, New Mexico (collectively with both proposed wells, the "Wells"). Enclosed for your review is Devon's AFE, indicating drilling costs, completion costs, and overall completed well costs.
- Burton Flat 3-1 Fed State Com 333H as a horizontal well to an approximate landing TVD of 8,770', bottom hole TVD' of 8,945', and approximate TMD of 24,425' into the Bone Spring formation at an approximate SHL of 2,107' FNL and 387' FWL of Section 3-T21S-R27E and an approximate BHL of 2,650' FNL and 20' FEL of Section 1-T21S-R27E, Eddy County, New Mexico (collectively with both proposed wells, the "Wells"). Enclosed for your review is Devon's AFE, indicating drilling costs, completion costs, and overall completed well costs.

Devon reserves the right to modify the locations and drilling plans described above in order to address surface and subsurface concerns. Devon will advise of any such modifications.

Devon is proposing to drill the Wells under the terms of the modified 2015 AAPL form of Operating Agreement ("JOA"). The JOA will be supplied to those parties interested in participating, upon request.

The JOA will have the following general provisions:

- Devon Energy Production Company, L.P. named as Operator
- 100/300% Non-Consenting Penalty
- Overhead rates of \$8,000 DWR/\$800 PWR

Please indicate your election to participate in the drilling and completion of the Wells in the spaces provided below, within 30 days of receipt, by signing and returning one (1) copy of this letter and AFE, along with your well data requirements sheet. A Communization Agreement for said Wells will be supplied for your review and execution at a later date.



Page 2

If an agreement cannot be reached within 30 days of receipt of this letter by all parties, Devon will apply to the New Mexico Oil Conversation Division for compulsory pooling of your interest into a spacing unit for the Wells, if uncommitted at such time.

Please do not hesitate to contact me at (405) 552-8002 or via email at Andy.Bennett@dvn.com if you have any questions concerning this proposal.

Very truly yours,

Devon Energy Production Company, L.P.



Andy Bennett, CPL
Senior Staff Landman

Magnum Hunter Production, Inc.

_____ **To Participate** in the proposal of the Burton Flat 3-1 Fed State Com 332H

_____ **Not To Participate** in the proposal of the Burton Flat 3-1 Fed State Com 332H

_____ **To Participate** in the proposal of the Burton Flat 3-1 Fed State Com 333H

_____ **Not To Participate** in the proposal of the Burton Flat 3-1 Fed State Com 333H

Agreed to and Accepted this _____ day of _____, 2022.

Magnum Hunter Production, Inc.

By: _____

Title: _____



Authorization for Expenditure

AFE # XX-139994.01

Well Name: BURTON FLAT 3-1 FED STATE COM 332H

AFE Date: 5-12-2022

Cost Center Number: 1094558201

State: NM

Legal Description: 3-21S-27E

County/Parish: EDDY

Revision:

Explanation and Justification:

AFE TO DRILL AND COMPLETE THE BURTON FLAT 3-1 FED STATE COM 332H

Code	Intangible Description	Drilling Costs	Completion Costs	Dry Hole Costs	Total Costs
6040110	CHEMICALS - OTHER	0.00	191,427.83	0.00	191,427.83
6060100	DYED LIQUID FUELS	120,573.00	485,482.24	0.00	606,055.24
6060130	GASEOUS FUELS	0.00	100,356.61	0.00	100,356.61
6080100	DISPOSAL - SOLIDS	97,594.00	3,156.85	0.00	100,750.85
6080110	DISP-SALTWATER & OTH	0.00	15,034.23	0.00	15,034.23
6080115	DISP VIA PIPELINE SW	0.00	94,800.00	0.00	94,800.00
6090100	FLUIDS - WATER	16,350.00	785,315.01	0.00	801,665.01
6100100	PERMIT SURVEY&TITLE	30,000.00	0.00	0.00	30,000.00
6100110	RIGHT OF WAY	25,000.00	0.00	0.00	25,000.00
6110130	ROAD&SITE PREP SVC	22,500.00	59,487.39	0.00	81,987.39
6110170	DAMAGE & REMEDIATION	5,000.00	0.00	0.00	5,000.00
6120100	I & C SERVICES	0.00	67,414.50	0.00	67,414.50
6130170	COMM SVCS - WAN	2,458.00	0.00	0.00	2,458.00
6130360	RTOC - ENGINEERING	0.00	27,385.39	0.00	27,385.39
6130370	RTOC - GEOSTEERING	9,972.00	0.00	0.00	9,972.00
6140160	ENV-SERVICES	1,000.00	0.00	0.00	1,000.00
6150100	CH LOG PERFRTG&WL SV	0.00	327,819.81	0.00	327,819.81
6160100	MATERIALS & SUPPLIES	464.00	0.00	0.00	464.00
6170100	PULLING&SWABBING SVC	0.00	1,725.00	0.00	1,725.00
6170110	SNUBBG&COIL TUBG SVC	0.00	107,659.61	0.00	107,659.61
6190100	TRCKG&HL-SOLID&FLUID	46,374.00	0.00	0.00	46,374.00
6190110	TRUCKING&HAUL OF EQP	64,000.00	46,412.39	0.00	110,412.39
6200130	CONSLT & PROJECT SVC	184,759.00	103,961.17	0.00	288,720.17
6230120	SAFETY SERVICES	30,143.00	0.00	0.00	30,143.00
6300270	SOLIDS CONTROL SRVCS	55,029.00	0.00	0.00	55,029.00
6310120	STIMULATION SERVICES	0.00	1,508,660.44	0.00	1,508,660.44
6310190	PROPPANT PURCHASE	0.00	1,193,270.60	0.00	1,193,270.60
6310200	CASING & TUBULAR SVC	70,600.00	0.00	0.00	70,600.00
6310250	CEMENTING SERVICES	135,000.00	0.00	0.00	135,000.00
6310280	DAYWORK COSTS	522,288.00	0.00	0.00	522,288.00
6310300	DIRECTIONAL SERVICES	167,090.00	0.00	0.00	167,090.00
6310310	DRILL BITS	87,500.00	0.00	0.00	87,500.00
6310330	DRILL&COMP FLUID&SVC	80,530.00	18,245.15	0.00	98,775.15
6310370	MOB & DEMOBILIZATION	212,230.00	0.00	0.00	212,230.00
6310380	OPEN HOLE EVALUATION	15,071.00	0.00	0.00	15,071.00
6310480	TSTNG-WELL, PL & OTH	0.00	146,864.50	0.00	146,864.50
6310600	MISC PUMPING SERVICE	0.00	43,609.06	0.00	43,609.06
6320100	EQPMNT SVC-SRF RNTL	76,521.00	162,283.79	0.00	238,804.79
6320110	EQUIP SVC - DOWNHOLE	102,630.00	35,289.39	0.00	137,919.39
6320160	WELDING SERVICES	2,850.00	0.00	0.00	2,850.00
6320190	WATER TRANSFER	0.00	128,450.18	0.00	128,450.18
6350100	CONSTRUCTION SVC	0.00	183,285.97	0.00	183,285.97
6520100	LEGAL FEES	10,000.00	0.00	0.00	10,000.00
6550100	MISCS COSTS & SERVS	0.00	7,210.10	0.00	7,210.10

Costs on this form are estimates only. Working Interest Owners should not consider these estimates as establishing any limit on the monies which will be required to perform the proposed operation.



Authorization for Expenditure

AFE # XX-139994.01
 Well Name: BURTON FLAT 3-1 FED STATE COM 332H AFE Date: 5-12-2022
 Cost Center Number: 1094558201 State: NM
 Legal Description: 3-21S-27E County/Parish: EDDY
 Revision:

Code	Intangible Description	Drilling Costs	Completion Costs	Dry Hole Costs	Total Costs
6550110	MISCELLANEOUS SVC	24,700.00	0.00	0.00	24,700.00
6550120	OTHER ROUSTABOUT SER	0.00	5,000.00	0.00	5,000.00
6630110	CAPITAL OVERHEAD	9,623.00	48,239.03	0.00	57,862.03
6740340	TAXES OTHER	350.00	27,192.12	0.00	27,542.12
	Total Intangibles	2,228,199.00	5,925,038.36	0.00	8,153,237.36

Code	Tangible Description	Drilling Costs	Completion Costs	Dry Hole Costs	Total Costs
6120110	I&C EQUIPMENT	0.00	85,048.74	0.00	85,048.74
6120120	MEASUREMENT EQUIP	0.00	35,399.95	0.00	35,399.95
6150110	LOG PERFORATG&WL EQP	0.00	11,250.00	0.00	11,250.00
6230130	SAFETY EQUIPMENT	2,243.00	0.00	0.00	2,243.00
6300150	SEPARATOR EQUIPMENT	0.00	337,827.01	0.00	337,827.01
6300220	STORAGE VESSEL&TANKS	0.00	66,404.66	0.00	66,404.66
6300230	PUMPS - SURFACE	0.00	14,143.20	0.00	14,143.20
6310130	ARTIFICIAL LIFT EQP	0.00	30,000.00	0.00	30,000.00
6310150	CASG-COND&DRIVE PIPE	20,000.00	0.00	0.00	20,000.00
6310420	TUBING & COMPONENTS	0.00	91,264.06	0.00	91,264.06
6310460	WELLHEAD EQUIPMENT	42,578.00	93,168.47	0.00	135,746.47
6310530	SURFACE CASING	101,534.00	0.00	0.00	101,534.00
6310540	INTERMEDIATE CASING	214,396.00	0.00	0.00	214,396.00
6310550	PRODUCTION CASING	923,679.00	0.00	0.00	923,679.00
6310580	CASING COMPONENTS	36,061.00	0.00	0.00	36,061.00
6330100	PIPE,FIT,FLANG,CPLNG	0.00	242,566.72	0.00	242,566.72
	Total Tangibles	1,340,491.00	1,007,072.81	0.00	2,347,563.81

TOTAL ESTIMATED COST	3,568,690.00	6,932,111.17	0.00	10,500,801.17
-----------------------------	---------------------	---------------------	-------------	----------------------

WORKING INTEREST OWNER APPROVAL

Company Name: _____

Signature: _____

Print Name: _____

Title: _____

Date: _____

Email: _____

Note: Please include/attach well requirement data with ballot.

Costs on this form are estimates only. Working Interest Owners should not consider these estimates as establishing any limit on the monies which will be required to perform the proposed operation.



Authorization for Expenditure

AFE # XX-139996.01

Well Name: BURTON FLAT 3-1 FED STATE COM 333H

AFE Date: 5-12-2022

Cost Center Number: 1094557301

State: NM

Legal Description: 3-21S-27E

County/Parish: EDDY

Revision:

Explanation and Justification:

AFE TO DRILL AND COMPLETE THE BURTON FLAT 3-1 FED STATE COM 333H

Code	Intangible Description	Drilling Costs	Completion Costs	Dry Hole Costs	Total Costs
6040110	CHEMICALS - OTHER	0.00	191,427.83	0.00	191,427.83
6060100	DYED LIQUID FUELS	103,465.00	485,482.24	0.00	588,947.24
6060130	GASEOUS FUELS	0.00	100,356.61	0.00	100,356.61
6080100	DISPOSAL - SOLIDS	97,594.00	3,156.85	0.00	100,750.85
6080110	DISP-SALTWATER & OTH	0.00	15,034.23	0.00	15,034.23
6080115	DISP VIA PIPELINE SW	0.00	94,800.00	0.00	94,800.00
6090100	FLUIDS - WATER	16,350.00	785,315.01	0.00	801,665.01
6100100	PERMIT SURVEY&TITLE	30,000.00	0.00	0.00	30,000.00
6100110	RIGHT OF WAY	25,000.00	0.00	0.00	25,000.00
6110120	ROAD&SITE PREP M&S	22,500.00	0.00	0.00	22,500.00
6110130	ROAD&SITE PREP SVC	0.00	59,487.39	0.00	59,487.39
6110160	TIMBER SALVAGE	5,000.00	0.00	0.00	5,000.00
6120100	I & C SERVICES	0.00	67,414.50	0.00	67,414.50
6130170	COMM SVCS - WAN	2,109.00	0.00	0.00	2,109.00
6130360	RTOC - ENGINEERING	0.00	27,385.39	0.00	27,385.39
6130370	RTOC - GEOSTEERING	9,972.00	0.00	0.00	9,972.00
6140110	ENV-COMPLIANCE&FINES	1,000.00	0.00	0.00	1,000.00
6150100	CH LOG PERFRTG&WL SV	0.00	327,819.81	0.00	327,819.81
6160100	MATERIALS & SUPPLIES	398.00	0.00	0.00	398.00
6170100	PULLING&SWABBING SVC	0.00	1,725.00	0.00	1,725.00
6170110	SNUBBG&COIL TUBG SVC	0.00	107,659.61	0.00	107,659.61
6190100	TRCKG&HL-SOLID&FLUID	39,794.00	0.00	0.00	39,794.00
6190110	TRUCKING&HAUL OF EQP	64,000.00	46,412.39	0.00	110,412.39
6190120	MAIL & COURIER COSTS	2,625.00	0.00	0.00	2,625.00
6200130	CONSLT & PROJECT SVC	156,291.00	103,961.17	0.00	260,252.17
6230120	SAFETY SERVICES	25,866.00	0.00	0.00	25,866.00
6300270	SOLIDS CONTROL SRVCS	48,640.00	0.00	0.00	48,640.00
6310110	STANDBY SERVICES	0.00	1,508,660.44	0.00	1,508,660.44
6310120	STIMULATION SERVICES	20,000.00	30,000.00	0.00	50,000.00
6310200	CASING & TUBULAR SVC	70,600.00	0.00	0.00	70,600.00
6310250	CEMENTING SERVICES	135,000.00	0.00	0.00	135,000.00
6310280	DAYWORK COSTS	448,181.00	0.00	0.00	448,181.00
6310300	DIRECTIONAL SERVICES	167,090.00	0.00	0.00	167,090.00
6310310	DRILL BITS	87,500.00	0.00	0.00	87,500.00
6310320	DRILL BITS SERVICES	0.00	18,245.15	0.00	18,245.15
6310330	DRILL&COMP FLUID&SVC	80,530.00	0.00	0.00	80,530.00
6310370	MOB & DEMOBILIZATION	27,657.00	0.00	0.00	27,657.00
6310380	OPEN HOLE EVALUATION	15,071.00	0.00	0.00	15,071.00
6310450	WELL CONTROL SVC	0.00	93,168.47	0.00	93,168.47
6310600	MISC PUMPING SERVICE	0.00	162,283.79	0.00	162,283.79
6320100	EQPMNT SVC-SRF RNTL	67,197.00	35,289.39	0.00	102,486.39
6320110	EQUIP SVC - DOWNHOLE	91,470.00	0.00	0.00	91,470.00
6320160	WELDING SERVICES	4,850.00	0.00	0.00	4,850.00
6320190	WATER TRANSFER	0.00	18,000.00	0.00	18,000.00

Costs on this form are estimates only. Working Interest Owners should not consider these estimates as establishing any limit on the monies which will be required to perform the proposed operation.



Authorization for Expenditure

AFE # XX-139996.01

Well Name: BURTON FLAT 3-1 FED STATE COM 333H

AFE Date: 5-12-2022

Cost Center Number: 1094557301

State: NM

Legal Description: 3-21S-27E

County/Parish: EDDY

Revision:

Code	Intangible Description	Drilling Costs	Completion Costs	Dry Hole Costs	Total Costs
6350100	CONSTRUCTION SVC	0.00	183,285.97	0.00	183,285.97
6500160	TRAVEL - OTHER	10,000.00	0.00	0.00	10,000.00
6520110	LEGAL SETTLEMENTS	0.00	7,210.10	0.00	7,210.10
6550110	MISCELLANEOUS SVC	24,700.00	5,000.00	0.00	29,700.00
6580100	INV STRGE&HANDLING	0.00	19,548.38	0.00	19,548.38
6630110	CAPITAL OVERHEAD	8,257.00	28,690.65	0.00	36,947.65
6740340	TAXES OTHER	300.00	0.00	0.00	300.00
	Total Intangibles	1,909,007.00	4,526,820.37	0.00	6,435,827.37

Code	Tangible Description	Drilling Costs	Completion Costs	Dry Hole Costs	Total Costs
6120110	I&C EQUIPMENT	0.00	85,048.74	0.00	85,048.74
6120120	MEASUREMENT EQUIP	0.00	35,399.95	0.00	35,399.95
6150110	LOG PERFORATG&WL EQP	0.00	11,250.00	0.00	11,250.00
6230130	SAFETY EQUIPMENT	2,243.00	0.00	0.00	2,243.00
6300150	SEPARATOR EQUIPMENT	0.00	337,827.01	0.00	337,827.01
6300220	STORAGE VESSEL&TANKS	0.00	66,404.66	0.00	66,404.66
6300230	PUMPS - SURFACE	0.00	14,143.20	0.00	14,143.20
6310160	OCTG CASING	0.00	1,193,270.60	0.00	1,193,270.60
6310410	SUCKER RODS	0.00	91,264.06	0.00	91,264.06
6310460	WELLHEAD EQUIPMENT	42,578.00	146,864.50	0.00	189,442.50
6310530	SURFACE CASING	101,534.00	0.00	0.00	101,534.00
6310540	INTERMEDIATE CASING	214,396.00	0.00	0.00	214,396.00
6310550	PRODUCTION CASING	923,679.00	0.00	0.00	923,679.00
6310580	CASING COMPONENTS	36,061.00	43,609.06	0.00	79,670.06
6320180	EQUIPMENT OTHER	0.00	128,450.18	0.00	128,450.18
6330100	PIPE, FIT, FLANG, CPLNG	0.00	224,566.72	0.00	224,566.72
6710130	NON-OP - TANGIBLE	0.00	27,192.12	0.00	27,192.12
	Total Tangibles	1,320,491.00	2,405,290.80	0.00	3,725,781.80

TOTAL ESTIMATED COST	3,229,498.00	6,932,111.17	0.00	10,161,609.17
-----------------------------	---------------------	---------------------	-------------	----------------------

WORKING INTEREST OWNER APPROVAL

Company Name: _____

Signature: _____

Print Name: _____

Title: _____

Date: _____

Email: _____

Note: Please include/attach well requirement data with ballot.

Costs on this form are estimates only. Working Interest Owners should not consider these estimates as establishing any limit on the monies which will be required to perform the proposed operation.

Exhibit A-4: Chronology of Contacts

All WI owners received the Well Proposals in May 2022

Owner	Timeline of Contacts/Discussion
Chevron USA, Inc.	Chevron's first email to me in mid-May 2022 after receiving the Well Proposals/AFE's; Chevron requested ownership details in late-May 2022, which I provided in a response on 5/31/2022; Chevron kept in contact with me throughout June and requested Devon's JOA form, which was provided to them on 6/30/2022; throughout July and August, Devon and Chevron have been in negotiations on edits/amendments to the JOA form, and we are still working towards finalizing a mutually agreeable JOA form that both parties can accept. Devon and Chevron mutually agreed on 8/9/2022 to continue negotiating the JOA, even after the Pooling Hearing Date, in hopes of coming to a final JOA form at some point in the near future.
Moon Royalty, LLC	Devon and Moon are committed to a JOA form that has written approval from both parties
Javelina Partners	Devon and Javelina are committed to a JOA form that has written approval from both parties
Zorro Partners, LTD	Devon and Zorro are committed to a JOA form that has written approval from both parties
Cheney Energy Partners, LLC	Devon and Zorro are committed to a JOA form that has written approval from both parties
Magnum Hunter Production, Inc.	Devon and Magnum Hunter began conversations in mid-May 2022 regarding Magnum's WI ownership, the timing of the spud/completion dates, etc. On 5/31/2022, I asked if they would be interested in signing Devon's JOA form, and on 6/6/2022, I provided a copy of the JOA. To date, we have continued to have discussions around Devon's drilling plans, but there has been no feedback/comments from Magnum related to Devon's JOA form. Devon and Magnum spoke on 7/21/2022, and mutually agreed to continue the Cases from the original docket date of 8/4/2022, to the new date of 8/18/2022, so that Magnum could continue to evaluate their options. Since that time, I have received no additional comments/requests/changes from Magnum to the JOA form.
GW Holdings, Inc. (Great Western Drilling Ltd)	Devon and GW Holdings are committed to a JOA form that has written approval from both parties
Davoil Inc.	Davoil has commented that they are committed to a JOA, as long as GW Holdings, Inc. is also committed (see comment directly above related to GW Holdings)
MRC Permian Company	Devon and MRC have been in discussions related to MRC's ownership in these Cases dating back to before the well proposals were mailed out in mid-May 2022. To date, there has been no commitment that MRC wants to enter into a JOA.
Sabinal Energy, LLC	Devon and Sabinal have been in discussions regarding entering into the Devon JOA form; as of 8/8/2022 email correspondence with Sabinal, they were discussing as a team and would get back to me very soon regarding whether they wanted to commit to a JOA or not. Devon is open to JOA, but needs final feedback from Sabinal.
*Additional Owners	*The other owners in these Cases have been largely non-responsive, likely due to the very small nature of their ownership.

**EXHIBIT
A-4**

TAB 3

Case No. 22963

Exhibit B: Affidavit of Joseph Dixon, Geologist
Exhibit B-1: Structure Map
Exhibit B-2: Gross Isochore
Exhibit B-3: Stratigraphic Cross Section
Exhibit B-4: Gun Barrel View
Exhibit B-5: Trajectory Cross-section

STATE OF NEW MEXICO
ENERGY, MINERALS AND NATURAL RESOURCES DEPARTMENT
OIL CONSERVATION DIVISION

APPLICATIONS OF DEVON ENERGY
PRODUCTION COMPANY, L.P.
FOR COMPULSORY POOLING,
EDDY COUNTY, NEW MEXICO

Case Nos. 22963, 22964

AFFIDAVIT OF JOSEPH DIXON

Joseph Dixon, of lawful age and being first duly sworn, declares as follows:

1. My name is Joseph Dixon, and I am employed by Devon Energy Production Company, L.P. (“Devon”) as a petroleum geologist.

2. I have testified previously by affidavit before the Oil Conservation Division (“Division”) as an expert witness in petroleum geology. I hold a Bachelor’s degree in Geology from Purdue University and a Master’s degree in Geology from Oklahoma State University. I have been employed as a petroleum geologist with Devon since June 2013.

3. I am familiar with the applications filed by Devon in these consolidated cases, and I have conducted a geologic study of the Bone Spring and Wolfcamp formations underlying the subject area.

4. The initial targets for Devon’s proposed Burton Flat 3-1 wells in the sections of 3, 2 and 1 of 21S-27E are Third Bone Spring Sandstone interval of the Bone Spring formation, and the Wolfcamp XY Sands, A and B intervals of the Wolfcamp formation.

5. **Devon Exhibit B-1** is structure map at the top of the Wolfcamp Formation, with subsea depths marked by contour intervals every 50 feet. I have outlined the proposed spacing units and identified the orientation of the initial wellbores. This exhibit shows that the top of the

Wolfcamp formation is gently dipping to the east in this area. I do not observe any faulting, pinch outs, or other geologic impediments to developing the targeted Bone Spring or Wolfcamp intervals with horizontal wells.

6. **Devon Exhibit B-2** is a gross isochore thickness map for the 3rd Bone Spring Sandstone member of the Bone Spring Formation with 20' contour interval. This exhibit shows that the reservoir interval targeted by Devon's development plan is of consistent thickness across the proposed unit.

7. **Devon Exhibit B-3** is a cross section for the Bone Spring and Wolfcamp formations using the representative wells depicted on Exhibit B-2. Each well log contains gamma ray, resistivity, and porosity logs. The target interval for the initial wells are depicted on the exhibit. The cross-section demonstrates that the targeted interval is continuous across the proposed spacing units.

8. **Devon Exhibit B-4** is a gun barrel representation of the unit, and **Exhibit B-5** is a structural cross section built along the wellbore trajectory.

9. In my opinion, the West-East orientation of the proposed wells is the preferred orientation for horizontal well development in the targeted intervals in this area. The preferred well orientation in this area is West-East so that the wells run sub-perpendicular to the inferred orientation of the maximum horizontal stress. This lay down orientation will efficiently and effectively develop the subject acreage.

10. In my opinion, the granting of Devon's applications is in the best interest of conservation, the prevention of waste, and protection of correlative rights.

11. **Devon Exhibits B-1 to B-5** were either prepared by me or compiled under my direction and supervision.

FURTHER AFFIANT SAYETH NOT.


JOSEPH DIXON

STATE OF OKLAHOMA)
COUNTY OF Oklahoma)

SUBSCRIBED and SWORN to before me this 11th day of August
2022 by Joseph Dixon.

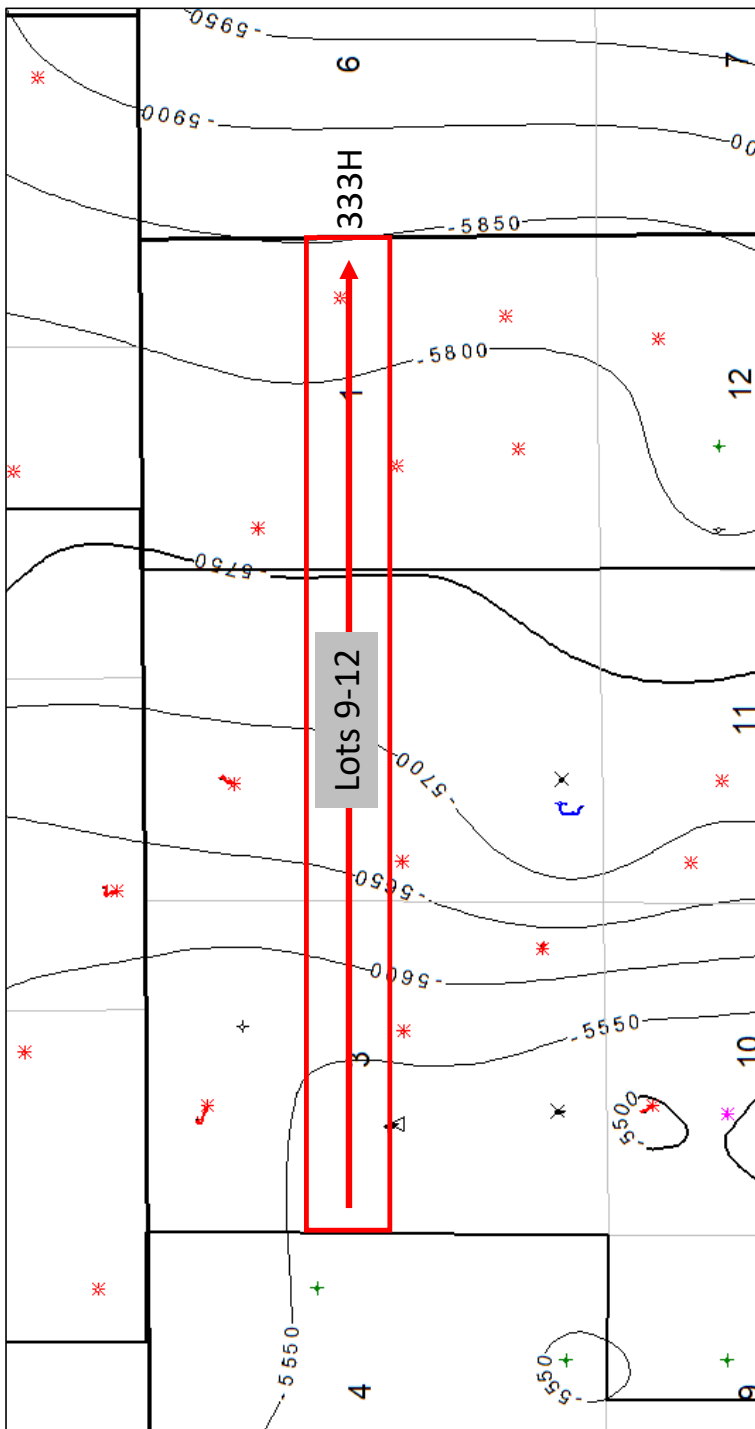

NOTARY PUBLIC

My Commission Expires:

5/7/23



Exhibit B-1



Top of Wolfcamp Formation
Structure Map

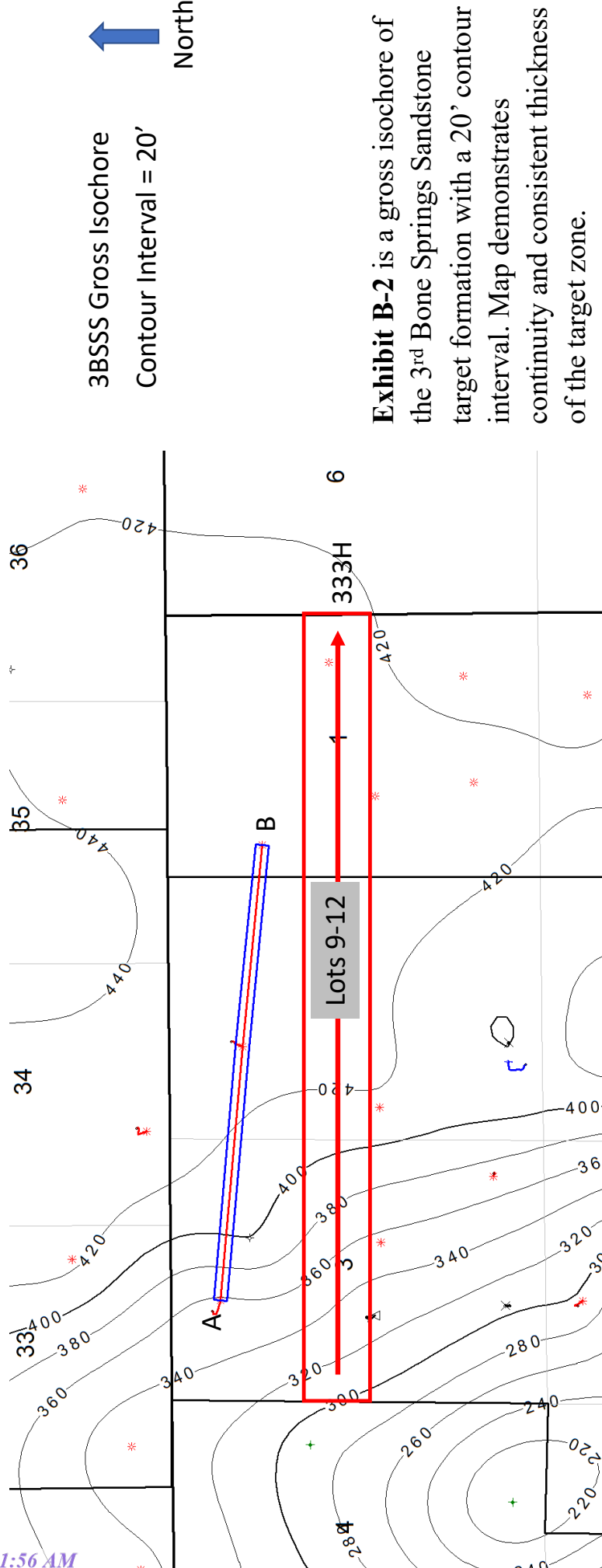
Contour Interval = 50'

North

Exhibit B-1 is a structure map showing the depth (subsea) to the top of the Wolfcamp formation, a marker that defines the base of the target interval for the proposed well.

**EXHIBIT
B-1**

Exhibit B-2



3BSSS Gross Isochore
Contour Interval = 20'



Exhibit B-2 is a gross isochore of the 3rd Bone Springs Sandstone target formation with a 20' contour interval. Map demonstrates continuity and consistent thickness of the target zone.



Exhibit B-3

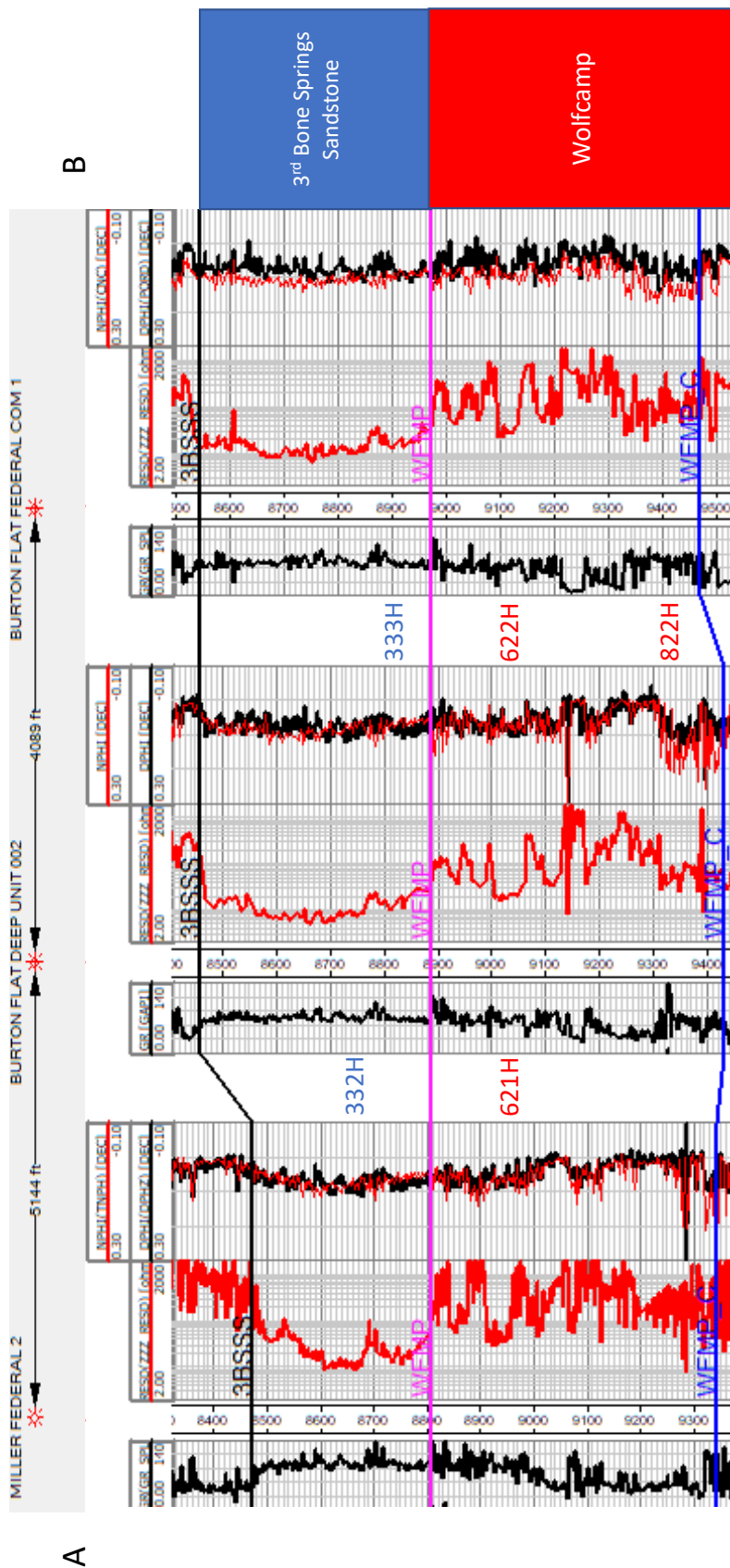


Exhibit B-3 Cross-section A to B. Stratigraphic cross-section hung on top of Wolfcamp. Target interval indicated by well number.

**EXHIBIT
B-3**

Exhibit B-4

BURTON FLAT DEEP UNIT 002



N ————— 3-mile LLS —————> S

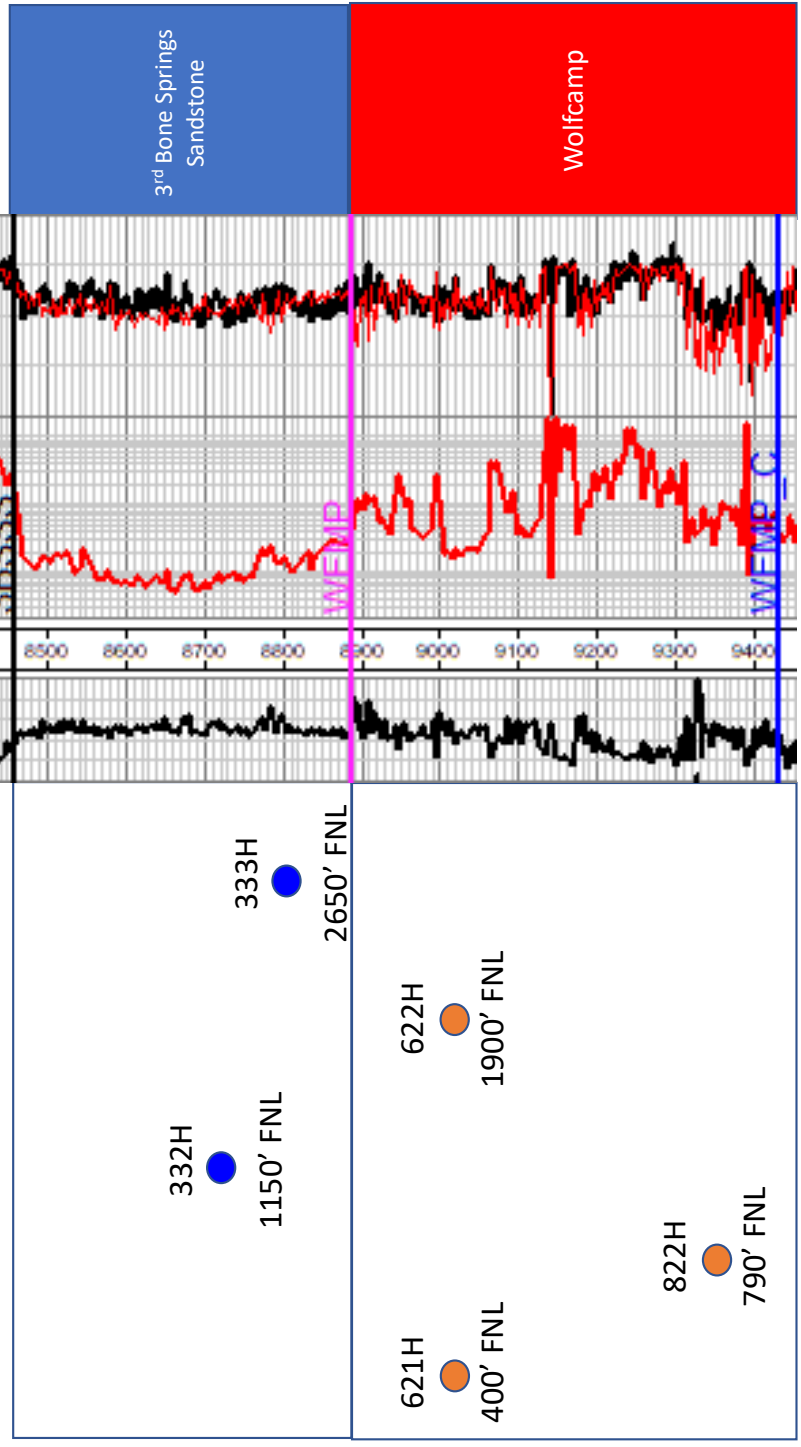


Exhibit B-5 is a gun barrel representation of the wells.



Exhibit B-5

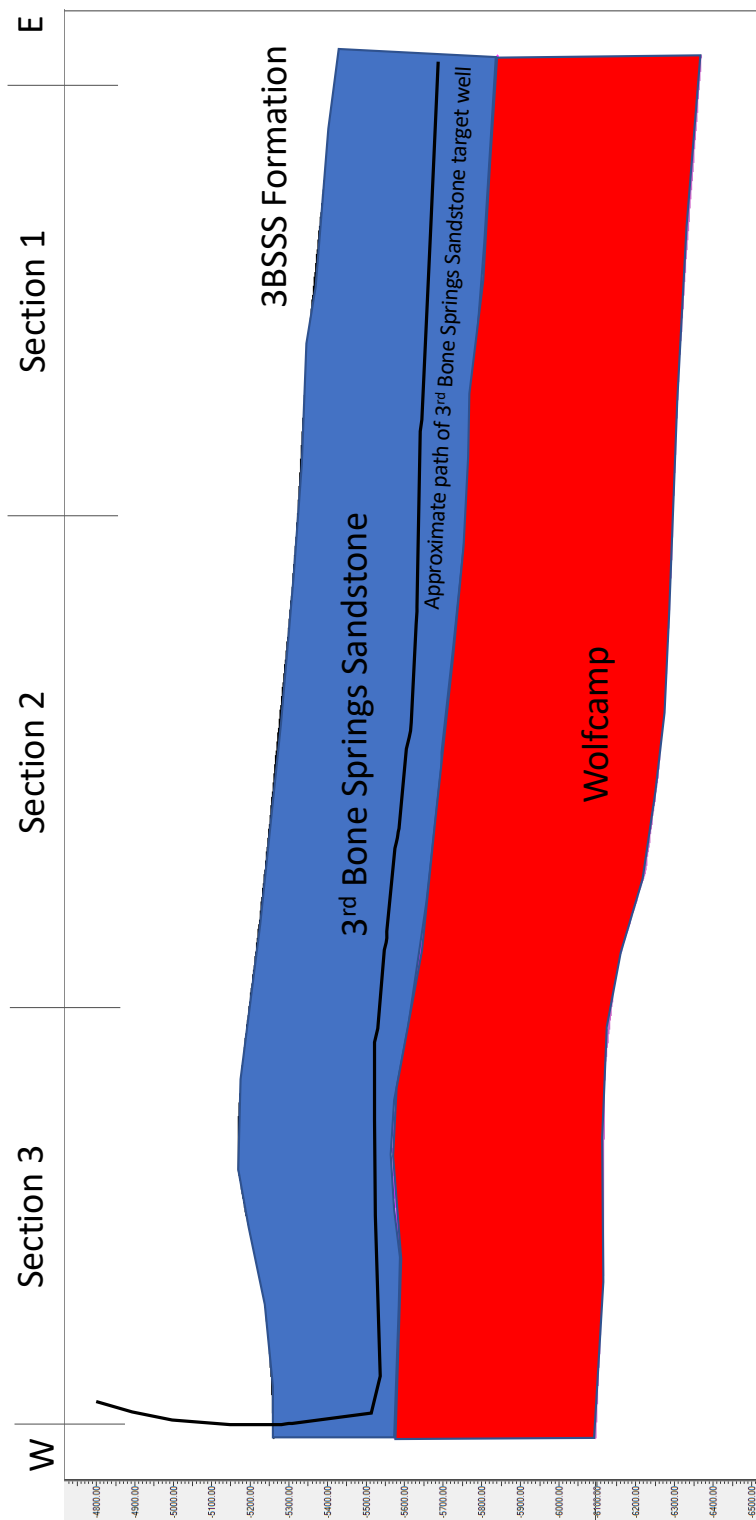


Exhibit B-6 is a cross section with approximate well trajectory.



TAB 1

Reference for Case No. 22964

Application Case No. 22964: Burton Flat 3-1 Fed State Com 332H Well

NMOCD Checklist Case No. 22964

**STATE OF NEW MEXICO
ENERGY, MINERALS AND NATURAL RESOURCES DEPARTMENT
OIL CONSERVATION DIVISION**

**APPLICATION OF DEVON ENERGY PRODUCTION
COMPANY, L.P., FOR A NONSTANDARD HORIZONTAL
SPACING UNIT, IF NECESSARY, AND COMPULSORY POOLING,
EDDY COUNTY, NEW MEXICO**

Case No. 22964

APPLICATION

Devon Energy Production Company, L.P., (“Devon”), OGRID No. 6137, through its undersigned attorneys, hereby files this Application with the Oil Conservation Division (“Division”) pursuant to the provisions of NMSA 1978, Section 70-2-17, seeking an order (1) establishing a nonstandard, if necessary, 823.92-acre, more or less, spacing and proration unit comprised of Lots 1 through 8 of Sections 1, 2 and 3, Township 21 South, Range 27 East, NMPM, Eddy County, New Mexico, said Sections being correction sections and therefore irregular, and (2) pooling all uncommitted mineral interests in the Bone Spring formation, designated as an oil pool, underlying said unit.

In support of its Application, Devon states the following:

1. Devon recognizes that Sections 1, 2 and 3, are rather sizable correction sections consisting of 16 lots in the N/2 of the Sections and therefore may present a number of novel questions and issues regarding the application of the Division’s rules to the unusual circumstances created by the Sections.

2. Devon has submitted concurrently an alternate pooling application for the **Burton Flat 3-1 Fed State Com 332H Well** that proposes a standard horizontal spacing unit comprising Lots 1-8 of irregular Sections 1, 2 and 3, which is Devon’s preferred spacing unit and development

plan. Devon submits this application as a default application should the Division reject approval of the alternate pooling application.

3. Devon is a working interest owner in the proposed horizontal spacing and proration unit (“HSU”) and has a right to drill a well thereon.

4. Devon proposes and dedicates to the HSU the **Burton Flat 3-1 Fed State Com 332H Well**, as the initial well, to be drilled to a sufficient depth to test the Bone Spring formation.

5. Devon proposes the **Burton Flat 3-1 Fed State Com 332H Well**, an oil well, to be horizontally drilled from a surface location in Lot 5 of Section 3 to a bottom hole location in Lot 8 of Section 1.

6. The proposed well is orthodox in its location, and the take points and completed interval comply with setback requirements under statewide rules.

7. The proposed HSU overlaps two existing spacing units with wells owned and operated by Devon, the Burton Flat Deep Unit 49H Well (API No. 30-015-40707) with a unit covering Lots 1-4 in Section 2; and the Burton Flat Deep Unit 50H Well (API No. 30-015-40758) with a unit covering Lots 5-8 in Section 2. Devon requests approval for these overlapping units.

8. Devon has sought in good faith, but has been unable to obtain, voluntary agreement from all interest owners to participate in the drilling of the well or in the commitment of their interests to the well for their development within the proposed HSU.

9. The pooling of all interests in the Bone Spring formation within the proposed HSU, and the establishment of the standard spacing unit, will avoid the drilling of unnecessary wells, prevent waste, and protect correlative rights.

10. Since this Application involves the spacing of acreage in highly irregular correction sections that contain 16 Lots per section and present novel questions of first impression and consideration, Devon requests that if the Division should deem Lots 1-8 in Sections 1, 2 and 3, as described herein, to comprise a standard horizontal spacing unit, that the Division approve the proposed spacing unit in this Application as standard instead of nonstandard. If the Division should deem the proposed spacing unit as nonstandard, Devon will apply administratively for approval of a Non-standard proration unit (NSP).

11. The spacing unit requested herein could be viewed as nonstandard if the Division decided that the reduction in acreage of Lots 1-4 were not equivalent to quarter-quarter sections because of the reduction; however, the Division could also view Lots 1-4 as necessary adjustments under the PLSS that represent quarter-quarter sections “but for” the cartographic adjustment, and therefore, Lots 1-4 would stand in place as the revised “equivalent” of quarter-quarter sections. In addition, the reduction in acreage is proportionally minimized by the inclusion of Lots 5-8 along with Lots 1-4.

12. For the possibility that the Division could approve, with the use of proximity tracts, Lots 1-8 as a standard horizontal spacing unit if it deems Lots 1-4 as equivalent or deems the acreage of Lots 1-8 as in substantial conformity with the acreage of a standard unit, Devon has located the **Burton Flat 3-1 Fed State Com 332H Well** as a proximity well, positioned to include Lots 1-4 of Sections 1, 2 and 3 as proximity tracts. Special notice is required for a nonstandard spacing unit, which has been provided herein; however, special notice of a standard spacing unit is not required; and therefore, the notice provided pursuant to this Pooling Application should satisfy the notice requirement for a standard spacing unit.

13. In order to provide for its just and fair share of the oil and gas underlying the subject lands, Devon requests that all uncommitted interests in this HSU be pooled and that Devon be designated the operator of the proposed horizontal well and HSU.

WHEREFORE, Devon requests that this Application be set for hearing on August 4, 2022, before an Examiner of the Oil Conservation Division, and after notice and hearing as required by law, the Division enter an order:

A. Establishing a nonstandard, if necessary, 823.92-acre, more or less, spacing and proration unit comprised of Lots 1 through 8 of Sections 1, 2 and 3, Township 21 South, Range 27 East, NMPM, Eddy County, New Mexico, unless a standard HSU can be approved through the use of proximity tracts described above in Paragraph 12;

B. Pooling all uncommitted mineral interests in the Bone Spring formation underlying the proposed HSU.

C. Approving the **Burton Flat 3-1 Fed State Com 332H Well** as the well for the HSU.

D. Designating Devon as operator of this HSU and the horizontal well to be drilled thereon;

E. Authorizing Devon to recover its costs of drilling, equipping, and completing the well;

F. Approving actual operating charges and costs of supervision, to the maximum extent allowable, while drilling and after completion, together with a provision adjusting the rates pursuant to the COPAS accounting procedures; and

G. Setting a 200% charge for the risk assumed by Devon in drilling and completing the well in the event a working interest owner elects not to participate in the well.

Respectfully submitted,

ABADIE & SCHILL, PC

/s/ Darin C. Savage

Darin C. Savage

William E. Zimsky
Luke Kittinger
Andrew D. Schill
214 McKenzie Street
Santa Fe, New Mexico 87501
Telephone: 970.385.4401
Facsimile: 970.385.4901
darin@abadieschill.com
bill@abadieschill.com
luke@abadieschill.com
andrew@abadieschill.com

Attorneys for Devon Energy Company, L.P.

Application of Devon Energy Company, L.P., for a Horizontal Spacing and Proration Unit and Compulsory Pooling, Eddy County, New Mexico. Applicant in the above-styled cause seeks an order from the Division: (1) establishing a nonstandard, if necessary, 823.92-acre, more or less, spacing and proration unit comprised of Lots 1 through 8 of Sections 1, 2 and 3, Township 21 South, Range 27 East, NMPM, Eddy County, New Mexico, said Sections being correction sections and therefore irregular, and (2) pooling all uncommitted mineral interests in the Bone Spring formation, designated as an oil pool, underlying said unit. The proposed well to be dedicated to the horizontal spacing unit is the **Burton Flat 3-1 Fed State Com 332H Well**, an oil well, to be horizontally drilled from a surface location in Lot 5 of Section 3 to a bottom hole location in Lot 8 of Section 1. The well will be orthodox, and the take points and completed interval will comply with the setback requirements under the statewide Rules; also to be considered will be approval for the overlapping of existing units involving the Burton Flat Deep Unit 49H Well (API No. 30-015-40707) and the Burton Flat Deep Unit 50H Well (API No. 30-015-40758) in Section 2, both operated by Applicant; the issue of whether the spacing unit in these irregular sections should be deemed nonstandard or standard and the use of proximity tracts if the spacing unit is deemed standard, or application for administrative approval of a nonstandard proration unit (NSP) if deemed nonstandard; the cost of drilling and completing the well and the allocation of the costs thereof; actual operating costs and charges for supervision; the designation of the Applicant as Operator of the well and unit; and a 200% charge for the risk involved in drilling and completing the well. The well and lands are located approximately 7 miles northeast of Carlsbad, New Mexico.

COMPULSORY POOLING APPLICATION CHECKLIST**ALL INFORMATION IN THE APPLICATION MUST BE SUPPORTED BY SIGNED AFFIDAVITS**

Case: 22964	APPLICANT'S RESPONSE
Date:	August 16, 2022
Applicant	Devon Energy Production Company L.P.
Designated Operator & OGRID (affiliation if applicable)	6137
Applicant's Counsel:	Darin C. Savage - Abadie & Schill, PC
Case Title:	Application of Devon Energy Production Company, L.P. for a Nonstandard Horizontal Spacing Unit, if Necessary, and Compulsory Pooling, Eddy County, New Mexico
Entries of Appearance/Intervenors:	MRC Permian Company Sabinal Energy Operating, LLC
Well Family	Burton Flat 3-1 Fed State Com
Formation/Pool	
Formation Name(s) or Vertical Extent:	Bone Spring
Primary Product (Oil or Gas):	Oil
Pooling this vertical extent:	Exhibit B-3; 332H TVD approx 8,825'
Pool Name and Pool Code:	Bone Spring [Avalon; Bone Spring East (Code 3713)]
Well Location Setback Rules:	NMAC statewide rules
Spacing Unit Size:	823.92 acres, more or less
Spacing Unit	
Type (Horizontal/Vertical)	Horizontal
Size (Acres)	823.92 acres, more or less
Building Blocks:	Single Lots in correction sections
Orientation:	west - east
Description: TRS/County	Lots 1-8 of Sections 1, 2 and 3, Township 21 South, Range 27 East, NMPM, Eddy County, New Mexico
Standard Horizontal Well Spacing Unit (Y/N), If No, describe	Nonstandard spacing unit to the extent deemed necessary
Other Situations	
Depth Severance: Y/N. If yes, description	No
Proximity Tracts: If yes, description	If spacing unit is deemed standard, proximity tracts are applicable
Proximity Defining Well: if yes, description	Burton Flat 3-1 Fed State Com 332H Well
Applicant's Ownership in Each Tract	See Landman Exhibit A-2
Well(s)	
Name & API (if assigned), surface and bottom hole location, footages, completion target, orientation, completion status (standard or non-standard)	
Well #1	Burton Flat 3-1 Fed State Com 332H Well (API No. 30-015-pending), SHL: Lot 5, 1061' FNL, 369' FWL, Section 3, T21S-R27E, NMPM; BHL: Lot 8, 1150' FNL, 20' FEL, Section 1, T21S-R27E, NMPM, laydown, standard location
Horizontal Well First and Last Take Points	Burton Flat 3-1 Fed State Com 332H Well: FTP 1150' FNL, 100' FWL, Section 3; LTP 1150' FNL, 100' FEL, Section 1
Completion Target (Formation, TVD and MD)	Burton Flat 3-1 Fed State Com 332H Well: TVD approx. 8,825', TMD 24,305'; Bone Spring Formation, See Exhibit B-3

AFE Capex and Operating Costs	
Drilling Supervision/Month \$	\$8,000, Exhibit A
Production Supervision/Month \$	\$800, Exhibit A
Justification for Supervision Costs	Exhibit A
Requested Risk Charge	200%, Exhibit A
Notice of Hearing	
Proposed Notice of Hearing	Exhibit C, C-1
Proof of Mailed Notice of Hearing (20 days before hearing)	Exhibit C-2
Proof of Published Notice of Hearing (10 days before hearing)	Exhibit C-3
Ownership Determination	
Land Ownership Schematic of the Spacing Unit	Exhibit A-2
Tract List (including lease numbers and owners)	Exhibit A-2
Pooled Parties (including ownership type)	Exhibit A-2
Unlocatable Parties to be Pooled	Exhibit A
Ownership Depth Severance (including percentage above & below)	Exhibit A-2, no depth severance
Joinder	
Sample Copy of Proposal Letter	Exhibit A-3
List of Interest Owners (ie Exhibit A of JOA)	Exhibit A-2
Chronology of Contact with Non-Joined Working Interests	Exhibit A-4
Overhead Rates In Proposal Letter	Exhibit A-3
Cost Estimate to Drill and Complete	Exhibit A-3
Cost Estimate to Equip Well	Exhibit A-3
Cost Estimate for Production Facilities	Exhibit A-3
Geology	
Summary (including special considerations)	Exhibit B
Spacing Unit Schematic	Exhibit B-1
Gunbarrel/Lateral Trajectory Schematic	Exhibit B-4
Well Orientation (with rationale)	Exhibit B, B-1
Target Formation	Exhibit B, B-3
HSU Cross Section	Exhibit B-3, B-4, B-5
Depth Severance Discussion	Exhibit B, no depth severance
Forms, Figures and Tables	
C-102	Exhibit A-1
Tracts	Exhibit A-1, A-2, B-1
Summary of Interests, Unit Recapitulation (Tracts)	Exhibit A-2
General Location Map (including basin)	Exhibit A-2
Well Bore Location Map	Exhibit B-1, B-4
Structure Contour Map - Subsea Depth	Exhibit B-1
Cross Section Location Map (including wells)	Exhibit B-3, B-5
Cross Section (including Landing Zone)	Exhibit B-3, B-4, B-5
Additional Information	
Special Provisions/Stipulations	
CERTIFICATION: I hereby certify that the information provided in this checklist is complete and accurate.	
Printed Name (Attorney or Party Representative):	Darin C. Savage
Signed Name (Attorney or Party Representative):	/s/ Darin C. Savage
Date:	8/16/22

TAB 2

Case No. 22964

- Exhibit A: Affidavit of Andy Bennett, Landman
- Exhibit A-1: C-102 Forms
- Exhibit A-2: Ownership and Sectional Map
- Exhibit A-3: Well Proposal Letters and AFEs
- Exhibit A-4: Chronology of Contacts with Uncommitted Owners

Township 21 South, Range 27 East, NMPM, Eddy County, New Mexico, said Sections being correction sections and therefore irregular, and (2) pooling all uncommitted ownership interests in the Bone Spring formation [(Avalon; Bone Spring East 3713)], designated as an oil pool, underlying said unit.

6. Devon recognizes that Sections 1, 2 and 3, are rather sizable correction sections consisting of 16 lots in the N/2 of the Sections and therefore may present a number of novel questions and issues regarding the application of the Division's rules to the unusual circumstances created by the Sections.

7. As a result, Devon has submitted concurrently an alternate pooling application for the **Burton Flat 3-1 Fed State Com 332H Well**, in Case No. 22960, that proposes a standard horizontal spacing unit comprising Lots 1-8 of irregular Sections 1, 2 and 3, which is Devon's preferred spacing unit and development plan for accommodating the 332H Well. Devon submits the present application in Case No. 22964 as a default application should the Division reject approval of its preferred pooling application.

8. Also, the spacing unit requested herein could be viewed as nonstandard if the Division decided that the reduction in acreage of Lots 1-4 were not equivalent to quarter-quarter sections because of the reduction; however, the Division could also view Lots 1-4 as necessary adjustments under the PLSS that represent quarter-quarter sections "but for" the cartographic adjustment, and therefore, Lots 1-4 would stand in place as the revised "equivalent" of quarter-quarter sections. In addition, the reduction in acreage is proportionally minimized by the inclusion of Lots 5-8 along with Lots 1-4.

9. For the possibility that the Division could approve, with the use of proximity tracts, Lots 1-8 as a standard horizontal spacing unit if it deems Lots 1-4 as "equivalent" or deems the

acreage of Lots 1-8 as in substantial conformity with the acreage of a standard unit, Devon has located the **Burton Flat 3-1 Fed State Com 332H Well** as a proximity well, positioned to include Lots 1-4 of Sections 1, 2 and 3 as proximity tracts. Special notice is required for a nonstandard spacing unit, which has been provided herein; however, special notice of a standard spacing unit is not required; and therefore, the notice provided pursuant to this Pooling Application should satisfy the notice requirement for a standard spacing unit.

10. Under this Case No. 22964, Devon seeks to dedicate to the horizontal spacing and proration unit the **Burton Flat 3-1 Fed State Com 332H Well** (API 30-015-pending), as the initial oil well.

11. The **Burton Flat 3-1 Fed State Com 332H Well** will be horizontally drilled from a surface location in Lot 5 of Section 3 (369' FWL and 1061' FNL) to a bottom hole location in Lot 8 of Section 1 (20' FEL and 1,150' FNL); with an approximate TVD of 8,825'; an approximate TMD of 24,305'; FTP in Section 3: 100' FWL, 1,150' FNL; LTP in Section 1: 100' FEL, 1,150' FNL.

12. The proposed C-102 for the well is attached as **Exhibit A-1**.

13. A general location plat and a plat outlining the unit being pooled is attached hereto as **Exhibit A-2**, which shows the general location of the proposed well within the unit. The proposed well is orthodox in its location, and the take points and completed interval comply with setback requirements under statewide rules.

14. The proposed unit overlaps two existing spacing units with wells owned and operated by Devon, the Burton Flat Deep Unit 49H Well (API No. 30-015-40707) with a unit covering Lots 1-4 in Section 2; and the Burton Flat Deep Unit 50H Well (API No. 30-015-40758) with a unit covering Lots 5-8 in Section 2. Devon requests approval for these overlapping units.

15. The parties being pooled, the nature of their interests, and their last known addresses are listed on **Exhibit A-2** attached hereto. Exhibit A-2 shows which working interest owners have committed, and which to date have not committed, their interest to a voluntary agreement with Devon, along with a list of the overriding royalty interest (ORRI) owners and record title (RT) owners to be pooled.

16. There are no depth severances in the Bone Spring formation in this acreage.

17. I provided the law firm of Abadie & Schill P.C. a list of names and addresses for the uncommitted interest owners shown on **Exhibit A-2**. In compiling these addresses, I conducted a diligent search of the public records in Eddy County, New Mexico, where the well is located, and of phone directories and did internet searches to locate the contact information for parties entitled to notification. Mailings of only one WI owner (Paladin Inc., Andrew Smith President) and three ORRI owners (C. Eugene Corriher, Janet Lewis and XTO Holdings) were returned as undeliverable. Three WI owners, six ORRI owners and 1 RTO owner are listed by USPS.com as still in-transit; therefore, the locations cannot yet be confirmed for: Crosswinds Resources LLC (WI), Magnum Hunter Production Inc., C/O Cimarex Energy Co. (WI, contacted), Sieb Resources (WI), Ameripermian Holdings, LLC, Elizabeth L Cheney Irrev Trust Elizabeth L Cheney Trustee, Elizabeth L Cheney Mitchel E Cheney Family Rev Tr Alexander K Cheney TTEE, Estate Of Gwendolyn P Rutledge Alexis A Scott Personal Rep, Liberty Oil & Gas Corporation, MP Titan Flex LP, MSH Family Real Estate Partnership II, LLC, and SDX Resources Inc. Devon published notice in the Carlsbad Current Argus, a newspaper of general circulation in Eddy County, New Mexico, to account for any unlocatable parties and cover any contingencies regarding notice.

18. Devon has made a good faith effort to negotiate with the interest owners, but has been unable to obtain, voluntary agreement from all interest owners to participate in the drilling of the well or in the commitment of their interests to the well for their development within the proposed horizontal spacing unit. **Exhibit A-4** provides a chronology and history of contacts with the owners.

19. The working interest owners being pooled have been contacted regarding the proposed well. If a mutually agreeable JOA is reached between Devon and another interest owner or owners, Devon requests that the voluntary agreement become operative and supersede the Division's order for said parties, except to the extent the Division deems it necessary to maintain spacing criteria for the purpose of conservation, the prevention of waste, and protection of correlative rights.

20. **Exhibit A-3** is a sample proposal letter and the AFEs for the proposed well, that were sent to working interest owners. The estimated cost of the well set forth in the AFE is fair, reasonable, and comparable to the costs of other wells of similar depths and lengths drilled in this area of New Mexico.

21. Devon requests overhead and administrative rates of \$8,000/month for drilling each well and \$800/month for producing each well. These rates are fair and comparable to the rates charged by other operators for wells of this type in this area of southeastern New Mexico. Devon requests that these rates be adjusted periodically as provided in the COPAS Accounting Procedure.

22. Devon requests the maximum cost, plus 200% risk charge be assessed against non-consenting working interest owners.

23. Devon requests that it be designated operator of the unit and well.

24. The Exhibits to this Affidavit were prepared by me or compiled from Devon's company business records under my direct supervision.

25. The granting of this Application is in the best interests of conservation, the prevention of waste, and the protection of correlative rights, and will avoid the drilling of unnecessary wells.

26. The foregoing is correct and complete to the best of my knowledge and belief.

[Signature page follows]

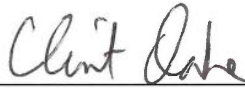
FURTHER AFFIANT SAYETH NAUGHT



Andy D. Bennett

Subscribed to and sworn before me this 11th day of August 2022.





Notary Public

DISTRICT I
1625 N. FRENCH DR., HOBBS, NM 88240
Phone: (575) 393-6161 Fax: (575) 393-0720

DISTRICT II
811 S. FIRST ST., ARTESIA, NM 88210
Phone: (575) 748-1283 Fax: (575) 748-9720

DISTRICT III
1000 RIO BRAZOS RD., AZTEC, NM 87410
Phone: (505) 334-6178 Fax: (505) 334-6170

DISTRICT IV
1220 S. ST. FRANCIS DR., SANTA FE, NM 87505
Phone: (505) 476-3460 Fax: (505) 476-3462

State of New Mexico
Energy, Minerals & Natural Resources Department
OIL CONSERVATION DIVISION
1220 SOUTH ST. FRANCIS DR.
Santa Fe, New Mexico 87505

Form C-102
Revised August 1, 2011
Submit one copy to appropriate
District Office

AMENDED REPORT

WELL LOCATION AND ACREAGE DEDICATION PLAT

API Number	Pool Code	Pool Name
Property Code	Property Name	Well Number
6137	BURTON FLAT 3-1 FED STATE COM	332H
OGRD No.	Operator Name	Elevation
6137	DEVON ENERGY PRODUCTION COMPANY, L.P.	3196.8'

Surface Location

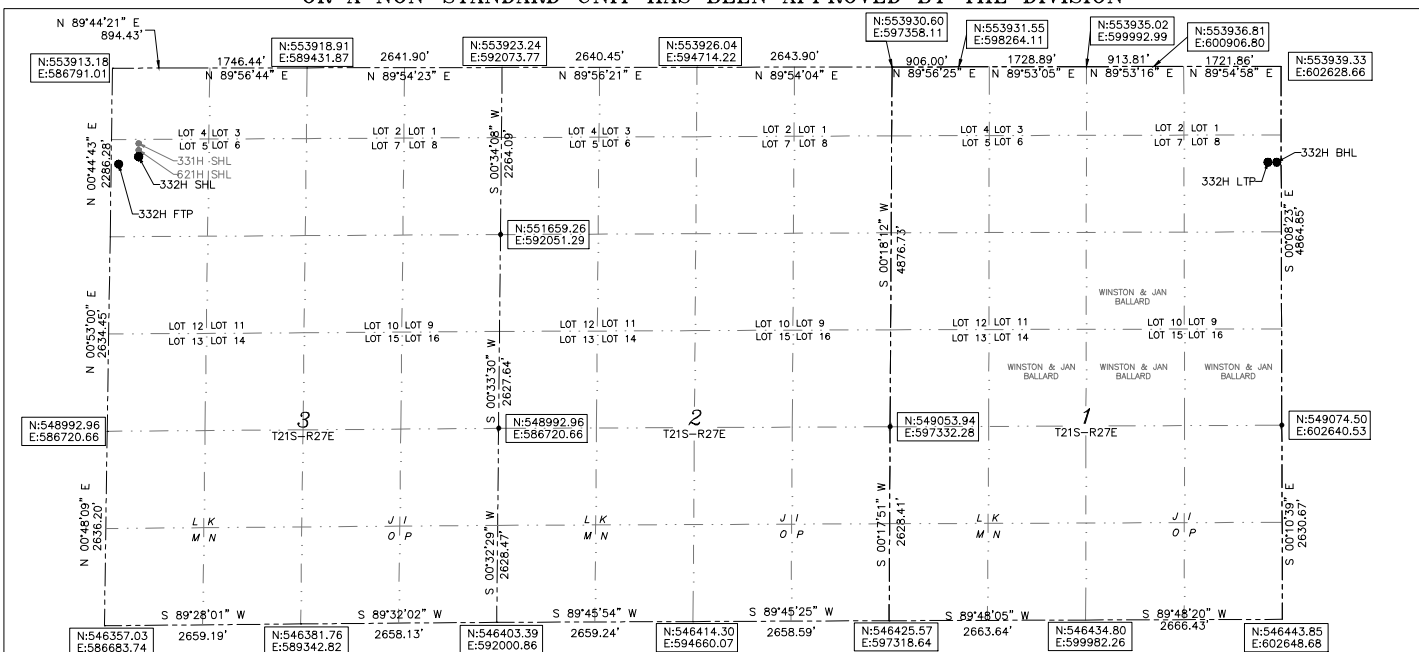
UL or lot No.	Section	Township	Range	Lot Idn	Feet from the	North/South line	Feet from the	East/West line	County
LOT 5	3	21-S	27-E		1061	NORTH	369	WEST	EDDY

Bottom Hole Location If Different From Surface

UL or lot No.	Section	Township	Range	Lot Idn	Feet from the	North/South line	Feet from the	East/West line	County
LOT 8	1	21-S	27-E		1150	NORTH	20	EAST	EDDY

Dedicated Acres	Joint or Infill	Consolidation Code	Order No.

NO ALLOWABLE WILL BE ASSIGNED TO THIS COMPLETION UNTIL ALL INTERESTS HAVE BEEN CONSOLIDATED OR A NON-STANDARD UNIT HAS BEEN APPROVED BY THE DIVISION



BURTON FLAT
3-1 FED STATE COM 332H
EL:3196.8'
LAT:32.519768
LON:104.184714
N:552854.12
E:587145.91

FIRST TAKE POINT
1150' FNL 100' FWL SEC. 3
LAT:32.519520
LON:104.185590
N:552763.56
E:586876.07

LAST TAKE POINT
1150' FNL 100' FEL SEC. 1
LAT:32.519520
LON:104.134798
N:552789.19
E:602531.46

BOTTOM OF HOLE
LAT:32.519520
LON:104.134539
N:552789.31
E:602611.46

Note: All bearings recited herein are based on the New Mexico State Plane Coordinate System, NAD 83, New Mexico East Zone 3001, US Survey Feet, all distances are grid.

EXHIBIT
A-1

OPERATOR CERTIFICATION

I hereby certify that the information herein is true and complete to the best of my knowledge and belief, and that this organization either owns a working interest or unleased mineral interest in the land including the proposed bottom hole location or has a right to drill this well at this location pursuant to a contract with an owner of such mineral or working interest, or to a voluntary pooling agreement or a compulsory pooling order heretofore entered by the division.

Signature _____ Date _____
Printed Name _____
E-mail Address _____

SURVEYOR CERTIFICATION

I hereby certify that the well location shown on this plat was plotted from field notes of optical surveys made by me or under my supervision, and that the same is true and correct to the best of my belief.

Signature & Seal of Professional Surveyor

NEW MEXICO
PROFESSIONAL SURVEYOR
22404
8/16/22
Certificate No. 22404 B.L. LAMAN
DRAWN BY: CM

Intent As Drilled

API #		
Operator Name: DEVON ENERGY PRODUCTION COMPANY, LP.	Property Name: BURTON FLAT 3-1 FED STATE COM	Well Number 332H

Kick Off Point (KOP)

UL	Section	Township	Range	Lot	Feet	From N/S	Feet	From E/W	County
Latitude					Longitude			NAD	

First Take Point (FTP)

UL	Section	Township	Range	Lot	Feet	From N/S	Feet	From E/W	County
	3	21-S	27-E	5	1150	NORTH	100	WEST	EDDY
Latitude 32.519520					Longitude 104.185590			NAD 83	

Last Take Point (LTP)

UL	Section	Township	Range	Lot	Feet	From N/S	Feet	From E/W	County
	1	21-S	27-E	8	1150	NORTH	100	EAST	EDDY
Latitude 32.519520					Longitude 104.134539			NAD 83	

Is this well the defining well for the Horizontal Spacing Unit?

Is this well an infill well?

If infill is yes please provide API if available, Operator Name and well number for Defining well for Horizontal Spacing Unit.

API #		
Operator Name:	Property Name:	Well Number

KZ 06/29/2018

Exhibit "A-2"

Lots 1-8 of Sections 1, 2, and 3 of T21S-R27E, Eddy County, New Mexico, Bone Spring Formation

L4	L3	L2	L1	L4	L3	L2	L1	L4	L3	L2	L1
L5	L6	L7	L8	L5	L6	L7	L8	L5	L6	L7	L8
Sec. 3				Sec. 2				Sec. 1			

Tract 1:
USA NMNM-109754

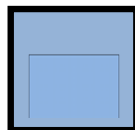
(276.50 acres)



Tract 2:
ST of NM L0-2766
(Lots 1, 2, 3, 4, 7, 8)

ST of NM L0-6523
(Lots 5 & 6)

(274.62 acres)




Tract 3:
USA NMNM-17095
(Lots 1, 2, 7, 8)

USA NMNM-40256
(Lots 3 & 6)

USA NMNM-46275
(Lots 4 & 5)

(272.80 acres)



Burton Flat 3-1 Fed State Com 332H

SHL: Sec. 3-21S-27E; 1,061' FNL & 369' FWL

BHL: Sec. 1-21S-27E; 1,150' FNL & 20' FEL



Exhibit "A-2"
OWNERSHIP BREAKDOWN – Bone Spring formation
Lots 1-8 of Sections 1, 2, and 3 of Township 21 South, Range 27 East of Eddy
County, NM
Burton Flat 3-1 Fed State Com 332H

TRACT 1 OWNERSHIP (encompassing Lots 1-8 of Section 3-T21S-R27E, being 276.50 acres)

Owner	Net Acres	Unit WI	Status
Devon Energy Production Company, L.P. 333 W. Sheridan Avenue Oklahoma City, OK 73102	164.677453	19.9870683%	Committed
James L. Hewitt PO Box 54032 Orlando, FL 32854	11.75125	1.426261%	Uncommitted
Crosswinds Resources, LLC PO Box 1960 Chandler, AZ 85244	0.452354	0.0549027%	Uncommitted
Quimex International Inc PO Box 1659 Midland, TX 79702	11.75125	1.426261%	Uncommitted
Ranch 707, LLC 707 E. Quarterhorse Ln. Camp Verde, AZ 86322	1.130885	0.1372567%	Uncommitted
Perdant Energy, LLC PO Box 9626 Phoenix, AZ 85068	0.5654425	0.0686283%	Uncommitted
Paladin Inc. PO Box 5062 Scottsdale, AZ 85261	1.14360625	0.1388006%	Uncommitted
Magic Merlin Energy Investments, LLC PO Box 2309 Bend, OR 97709	0.5654425	0.0686283%	Uncommitted
ABJ Oil Company, Ltd. PO Box 44242 Phoenix, AZ 85064	1.130885	0.1372567%	Uncommitted
Jim Whitehead Oil & Gas, LLC PO Box 44251 Phoenix, AZ 85064	2.26177	0.2745133%	Uncommitted
Mitchel E. Cheney 7670 Woodway Dr., Suite 175 Houston, TX 77063	7.05075	0.8557566%	Uncommitted

Lynn Charuk PO Box 52370 Midland, TX 79710	7.05075	0.8557566%	Uncommitted
Angela Brown Management Trust PO Box 820 Henderson, Texas 75653	23.5025	2.8525221%	Uncommitted
Moon Royalty, LLC PO Box 720070 Oklahoma City, OK	14.1360625	1.7157081%	Committed
J&J Energy, LLC 300 N. Sorrel Court Show Low, AZ 85901	0.452354	0.0549027%	Uncommitted
M Code, LLC 5744 E. Joshua Tree Ln. Paradise Valley, AZ 85253	0.452354	0.0549027%	Uncommitted
RJ Fortune Investments, LLC 9290 E. Thompson Peak Pkwy, Unit 257 Scottsdale, AZ 85255	0.452354	0.0549027%	Uncommitted
BB Management, LLC PO Box 80735 Phoenix, AZ 85060	3.0533895	0.370593%	Uncommitted
BF Energy, LLC 3504 E. Claremont St. Paradise Valley, AZ 85253	0.452354	0.0549027%	Uncommitted
Jeff Phillips 5710 Devlin Pl. Midland, TX 79707	4.7005	0.5705044%	Uncommitted
Thomas Family Ltd. Partnership PO Box 44252 Phoenix, AZ 85064	1.41360625	0.1715708%	Uncommitted
Fred C. Corey 5503 Los Patios Dr. Midland, TX 79707	4.216625	0.511776%	Uncommitted
Herbaly Exploration, LLC 1420 W. Canal Ct., Suite 150 Littleton, CO 80120	14.1360625	1.7157081%	Uncommitted
TRACT 1 TOTAL	276.50	33.5590834%	

TRACT 2 OWNERSHIP (Lots 1-8 of Section 2-T21S-R27E, being 274.62 acres)

Owner	Net Acres	Unit WI	Status
Devon Energy Production Company, L.P. 333 W. Sheridan Avenue Oklahoma City, OK 73102	250.2930729	30.3783223%	Committed
Claremont Corporation PO Box 3326 Tulsa, OK 74101	0.104064503	0.0126304%	Uncommitted
Davoil Inc. PO Box 122269 Fort Worth, TX 76121	0.73935668	0.0897365%	Committed
GW Holdings Inc. (dba Great Western Drilling Ltd.) PO Box 1659 Midland, TX 79702	1.341927884	0.1628711%	Committed
Javelina Partners 616 Texas Street Fort Worth, TX 76102	2.775051577	0.3368108%	Committed
Redfern Enterprises Inc. PO Box 2127 Midland, TX 79702	0.973994754	0.1182147%	Uncommitted
Sabinal Energy, LLC 1780 Hughes Landing Blvd., Suite 1200 The Woodlands, TX 77380	15.11587021	1.8346284%	Uncommitted
Sieb Resources PO Box 1107 Richmond, TX 77046	0.501612653	0.0608812%	Uncommitted
Zorro Partners, Ltd. 616 Texas Street Fort Worth, TX 76102	2.775048831	0.3368105%	Committed
TRACT 2 TOTAL	274.62	33.3309059%	

TRACT 3 OWNERSHIP (Lots 1-8 of Section 1-T21S-R27E, being 272.80 acres)

Owner	Net Acres	Unit WI	Status
MRC Permian Company 5400 LBJ Freeway, Suite 1500 Dallas, TX 75240	95.34	11.571512%	Uncommitted
Chevron USA, Inc. 6301 Deauville Blvd. Midland, TX 79706	40.86	4.959219%	Uncommitted
Magnum Hunter Production, Inc. 600 Marienfeld St., Suite 600 Midland, TX	136.60	16.579280%	Uncommitted
TRACT 3 TOTAL	272.80	33.110011%	

UNIT RECAPITULATION:**Lots 1-8 of Sections 1, 2, and 3 of T21S-R27E; being 823.92 acres**

Devon Energy Production Company, L.P.	50.3652913%	WI
MRC Permian Company	11.571512%	WI
Chevron USA, Inc.	4.959219%	WI
Magnum Hunter Production, Inc.	16.579280%	WI
James L. Hewitt	1.426261%	WI
Crosswinds Resources, LLC	0.0549027%	WI
Quimex International Inc	1.426261%	WI
Ranch 707, LLC	0.1372567%	WI
Perdant Energy, LLC	0.0686283%	WI
Paladin Inc.	0.1388006%	WI
Magic Merlin Energy Investments, LLC	0.0686283%	WI
ABJ Oil Company, Ltd.	0.1372567%	WI
Jim Whitehead Oil & Gas, LLC	0.2745133%	WI
Mitchel E. Cheney	0.8557566%	WI
Lynn Charuk	0.8557566%	WI
Angela Brown Management Trust	2.8525221%	WI
Moon Royalty, LLC	1.7157081%	WI
J&J Energy, LLC	0.0549027%	WI
M Code, LLC	0.0549027%	WI
RJ Fortune Investments, LLC	0.0549027%	WI
BB Management, LLC	0.370593%	WI
BF Energy, LLC	0.0549027%	WI
Jeff Phillips	0.5705044%	WI
Thomas Family Ltd. Partnership	0.1715708%	WI
Fred C. Corey	0.511776%	WI

Claremont Corporation	0.0126304%	WI
Davoil Inc.	0.0897365%	WI
GW Holdings Inc. (dba Great Western Drilling Ltd.)	0.1628711%	WI
Javelina Partners	0.3368108%	WI
Redfern Enterprises Inc.	0.1182147%	WI
Sabinal Energy, LLC	1.8346284%	WI
Sieb Resources	0.0608812%	WI
Zorro Partners, Ltd.	0.3368105%	WI
Herbaly Exploration, LLC	1.7157081%	WI

UNIT TOTAL: 100% WI

Overriding Royalty Owners

ELIZABETH L CHENEY IRREV TRUST ELIZABETH L CHENEY TRUSTEE	PO BOX 570083	HOUSTON	Texas	77257
TAY-MOR ENTERPRISES INC	PO BOX 4723	MIDLAND	Texas	79704
POCO ROYALTY COMPANY	2602 TERRACE AVE	MIDLAND	Texas	79705
GOLDEN ROCK ENERGY PARTNERS LP	5956 SHERRY LANE STE 1221	DALLAS	Texas	75225
ALBERT & ANNA KAHN TRUST c/o MADISON CAPITAL ENERGY INCOME FUND I	402 GAMMON PL STE 200	MADISON	Wisconsin	53719-1059
MAYHILL OIL CORPORATION	PO BOX 5334	MIDLAND	Texas	79704
BNM INC	4032 US HWY 82	MAYHILL	New Mexico	88339
MADISON CAPITAL ENERGY INCOME FUND I ATTN BEN CLAVETTE	402 GAMMON PL STE 320	MADISON	Wisconsin	53719
ELIZABETH L CHENEY MITCHEL E CHENEY FAMILY REV TR ALEXANDER K CHENEY TTEE	PO BOX 570083	HOUSTON	Texas	77063
ANN T TOLLEFSON REV LVG TRUST DTD JUNE 7 2006 ANN TOLLEFSON TRUSTEE	PO BOX 639	STORY	Wyoming	82842
JOHN W GATES LLC	706 WEST GRAND STREET	ARTESIA	New Mexico	88210
BRITT TROWBRIDGE	2509 23RD AVE SE	ROCHESTER	Minnesota	55904
PENASCO PETROLEUM LLC	PO BOX 2292	ROSWELL	New Mexico	88202-2292
TYLER TROWBRIDGE	9514 CIVIC WAY APT 301	PROSPECT	Kentucky	40059-5100
PATRICIA BOYLE YOUNG	PO BOX 1639	SOLANA BEACH	California	92075-7639
NORBERT M MCCA	202 CROSSBOW RD	ARTESIA	New Mexico	88210
BETH TROWBRIDGE CRAIG	5115 KIM LN	CHEYENNE	Wyoming	82009
HUDSON NEW MEXICO MIN TRUST	616 TEXAS ST	FORT WORTH	Texas	76102-4612
ARD OIL LTD	PO BOX 101027	FORT WORTH	Texas	76185
ROBERTA MCCA	202 CROSSBOW RD	ARTESIA	New Mexico	88210
TER-MACK LP	124 LARKSPUR LOOP	ALTO	New Mexico	88312
GENE EDWARD TROWBRIDGE III AKA TREY TROWBRIDGE	50000 215TH AVE	PLAINVIEW	Minnesota	55964
ROLLA R HINKLE III	PO BOX 2292	ROSWELL	New Mexico	88202-2292
SUDIE MARIE ADAMS	2351 WET PRONG RD	MULBERRY	Tennessee	37359
WILLIAM EDWARD STEINMANN JR & PATRICIA ANNE STEINMANN JOINT TENANTS	286 LINCOLN HILLS DR	ALTO	New Mexico	88312
ESTATE OF GWENDOLYN P RUTLEDGE ALEXIS A SCOTT PERSONAL REP	28 SCOTT PL	SANTA FE	New Mexico	87507-4396
COLGATE ROYALTIES LP	300 N MARIENFIELD STE 1000	MIDLAND	Texas	79701
RONALD L MARCUM & SYLVIA G MARCUM	4574 WEEPING WILLOW DR	EL PASO	Texas	79922
CRM 2018 LP	PO BOX 51933	MIDLAND	Texas	79710
WINNIE HELEN HAYES	107 JADE CIRCLE	KNIGHTDALE	North Carolina	27545
CHESAPEAKE EXPLORATION, LLC	6100 N. WESTERN AVE.	OKLAHOMA CITY	OKLAHOMA	73118
KANE RESOURCES, LLC	PO BOX 471096	FORT WORTH	TEXAS	76147
MASON OAKS ENERGY HOLDINGS, LLC	6125 LUTHER LANE, #188	DALLAS	TEXAS	75225
SMP TITAN MINERAL HOLDINGS, LP	4143 MAPLE AVE., SUITE 500	DALLAS	TEXAS	75219
PEGASUS RESOURCES, LLC	PO BOX 123610	FORT WORTH	TEXAS	76121
JANET LEWIS	910 DONNER WAY, #710	SALT LAKE CITY	UTAH	84111
CHEVRON USA, INC.	6301 DEAUVILLE BLVD	MIDLAND	TEXAS	79706
ANNA STOTT	309 BRIDGEBORO RD.	MOORSETOWN	NEW JERSEY	08057
ST. LUKE LUTHERAN CHURCH	2 REV DR. MLK KING DR.	WILLINGBORO	NEW JERSEY	08046
AMERIPERMIAN HOLDINGS, LLC	1733 WOODSTEAD CT	THE WOODLANDS	TEXAS	77380
LIBERTY OIL & GAS CORPORATION	JCT HWY 78 & 979; PO BOX 430	LIVONIA	LOUISIANA	70755
CRM 2018, LP	PO BOX 51933	MIDLAND	TEXAS	79710
C. EUGENE CORRIHER	28875 PERIDO BEACH BLVD-I-1	ORANGE BEACH	ALABAMA	36561
PENNY PIEKARSKI	723 SADDLEWOOD CIRCLE	SHENANDOAH	TEXAS	77381
MELLITA, LLC	509 E. ELLIS	LLANO	TEXAS	78643
G4 RESOURCES, LP	PO BOX 53687	MIDLAND	TEXAS	79710

Record Title Owners (Lessees of Record)

Magnum Hunter Production, Inc.
XTO Holdings, LLC
Devon Energy Production Company, LP
SDX Resources, Inc.



Devon Energy Production Company LP 405 552 8002 Phone
333 West Sheridan Avenue www.devonenergy.com
Oklahoma City, OK 73102

May 12, 2022

Magnum Hunter Production, Inc.
600 Marienfield St., STE 600
Midland, TX 79701

RE: Well Proposals- Burton Flat 3-1 Fed State Com 332H & 333H
Sections 1, 2, & 3, All in T21S-R27E
Eddy County, New Mexico

To whom it may concern:

Devon Energy Production Company, L.P. ("Devon"), as Operator, proposes to drill and complete the following two (2) wells:

- Burton Flat 3-1 Fed State Com 332H as a horizontal well to an approximate landing TVD of 8,670', bottom hole TVD' of 8,825', and approximate TMD of 24,305' into the Bone Spring formation at an approximate SHL of 1,061' FNL and 369' FWL of Section 3-T21S-R27E and an approximate BHL of 1,150' FNL and 20' FEL of Section 1-T21S-R27E, Eddy County, New Mexico (collectively with both proposed wells, the "Wells"). Enclosed for your review is Devon's AFE, indicating drilling costs, completion costs, and overall completed well costs.
- Burton Flat 3-1 Fed State Com 333H as a horizontal well to an approximate landing TVD of 8,770', bottom hole TVD' of 8,945', and approximate TMD of 24,425' into the Bone Spring formation at an approximate SHL of 2,107' FNL and 387' FWL of Section 3-T21S-R27E and an approximate BHL of 2,650' FNL and 20' FEL of Section 1-T21S-R27E, Eddy County, New Mexico (collectively with both proposed wells, the "Wells"). Enclosed for your review is Devon's AFE, indicating drilling costs, completion costs, and overall completed well costs.

Devon reserves the right to modify the locations and drilling plans described above in order to address surface and subsurface concerns. Devon will advise of any such modifications.

Devon is proposing to drill the Wells under the terms of the modified 2015 AAPL form of Operating Agreement ("JOA"). The JOA will be supplied to those parties interested in participating, upon request.

The JOA will have the following general provisions:

- Devon Energy Production Company, L.P. named as Operator
- 100/300% Non-Consenting Penalty
- Overhead rates of \$8,000 DWR/\$800 PWR

Please indicate your election to participate in the drilling and completion of the Wells in the spaces provided below, within 30 days of receipt, by signing and returning one (1) copy of this letter and AFE, along with your well data requirements sheet. A Communization Agreement for said Wells will be supplied for your review and execution at a later date.



Page 2

If an agreement cannot be reached within 30 days of receipt of this letter by all parties, Devon will apply to the New Mexico Oil Conversation Division for compulsory pooling of your interest into a spacing unit for the Wells, if uncommitted at such time.

Please do not hesitate to contact me at (405) 552-8002 or via email at Andy.Bennett@dvn.com if you have any questions concerning this proposal.

Very truly yours,

Devon Energy Production Company, L.P.



Andy Bennett, CPL
Senior Staff Landman

Magnum Hunter Production, Inc.

_____ **To Participate** in the proposal of the Burton Flat 3-1 Fed State Com 332H

_____ **Not To Participate** in the proposal of the Burton Flat 3-1 Fed State Com 332H

_____ **To Participate** in the proposal of the Burton Flat 3-1 Fed State Com 333H

_____ **Not To Participate** in the proposal of the Burton Flat 3-1 Fed State Com 333H

Agreed to and Accepted this _____ day of _____, 2022.

Magnum Hunter Production, Inc.

By: _____

Title: _____



Authorization for Expenditure

AFE # XX-139994.01

Well Name: BURTON FLAT 3-1 FED STATE COM 332H

AFE Date: 5-12-2022

Cost Center Number: 1094558201

State: NM

Legal Description: 3-21S-27E

County/Parish: EDDY

Revision:

Explanation and Justification:

AFE TO DRILL AND COMPLETE THE BURTON FLAT 3-1 FED STATE COM 332H

Code	Intangible Description	Drilling Costs	Completion Costs	Dry Hole Costs	Total Costs
6040110	CHEMICALS - OTHER	0.00	191,427.83	0.00	191,427.83
6060100	DYED LIQUID FUELS	120,573.00	485,482.24	0.00	606,055.24
6060130	GASEOUS FUELS	0.00	100,356.61	0.00	100,356.61
6080100	DISPOSAL - SOLIDS	97,594.00	3,156.85	0.00	100,750.85
6080110	DISP-SALTWATER & OTH	0.00	15,034.23	0.00	15,034.23
6080115	DISP VIA PIPELINE SW	0.00	94,800.00	0.00	94,800.00
6090100	FLUIDS - WATER	16,350.00	785,315.01	0.00	801,665.01
6100100	PERMIT SURVEY&TITLE	30,000.00	0.00	0.00	30,000.00
6100110	RIGHT OF WAY	25,000.00	0.00	0.00	25,000.00
6110130	ROAD&SITE PREP SVC	22,500.00	59,487.39	0.00	81,987.39
6110170	DAMAGE & REMEDIATION	5,000.00	0.00	0.00	5,000.00
6120100	I & C SERVICES	0.00	67,414.50	0.00	67,414.50
6130170	COMM SVCS - WAN	2,458.00	0.00	0.00	2,458.00
6130360	RTOC - ENGINEERING	0.00	27,385.39	0.00	27,385.39
6130370	RTOC - GEOSTEERING	9,972.00	0.00	0.00	9,972.00
6140160	ENV-SERVICES	1,000.00	0.00	0.00	1,000.00
6150100	CH LOG PERFRTG&WL SV	0.00	327,819.81	0.00	327,819.81
6160100	MATERIALS & SUPPLIES	464.00	0.00	0.00	464.00
6170100	PULLING&SWABBING SVC	0.00	1,725.00	0.00	1,725.00
6170110	SNUBBG&COIL TUBG SVC	0.00	107,659.61	0.00	107,659.61
6190100	TRCKG&HL-SOLID&FLUID	46,374.00	0.00	0.00	46,374.00
6190110	TRUCKING&HAUL OF EQP	64,000.00	46,412.39	0.00	110,412.39
6200130	CONSLT & PROJECT SVC	184,759.00	103,961.17	0.00	288,720.17
6230120	SAFETY SERVICES	30,143.00	0.00	0.00	30,143.00
6300270	SOLIDS CONTROL SRVCS	55,029.00	0.00	0.00	55,029.00
6310120	STIMULATION SERVICES	0.00	1,508,660.44	0.00	1,508,660.44
6310190	PROPPANT PURCHASE	0.00	1,193,270.60	0.00	1,193,270.60
6310200	CASING & TUBULAR SVC	70,600.00	0.00	0.00	70,600.00
6310250	CEMENTING SERVICES	135,000.00	0.00	0.00	135,000.00
6310280	DAYWORK COSTS	522,288.00	0.00	0.00	522,288.00
6310300	DIRECTIONAL SERVICES	167,090.00	0.00	0.00	167,090.00
6310310	DRILL BITS	87,500.00	0.00	0.00	87,500.00
6310330	DRILL&COMP FLUID&SVC	80,530.00	18,245.15	0.00	98,775.15
6310370	MOB & DEMOBILIZATION	212,230.00	0.00	0.00	212,230.00
6310380	OPEN HOLE EVALUATION	15,071.00	0.00	0.00	15,071.00
6310480	TSTNG-WELL, PL & OTH	0.00	146,864.50	0.00	146,864.50
6310600	MISC PUMPING SERVICE	0.00	43,609.06	0.00	43,609.06
6320100	EQPMNT SVC-SRF RNTL	76,521.00	162,283.79	0.00	238,804.79
6320110	EQUIP SVC - DOWNHOLE	102,630.00	35,289.39	0.00	137,919.39
6320160	WELDING SERVICES	2,850.00	0.00	0.00	2,850.00
6320190	WATER TRANSFER	0.00	128,450.18	0.00	128,450.18
6350100	CONSTRUCTION SVC	0.00	183,285.97	0.00	183,285.97
6520100	LEGAL FEES	10,000.00	0.00	0.00	10,000.00
6550100	MISCS COSTS & SERVS	0.00	7,210.10	0.00	7,210.10

Costs on this form are estimates only. Working Interest Owners should not consider these estimates as establishing any limit on the monies which will be required to perform the proposed operation.



Authorization for Expenditure

AFE # XX-139994.01
 Well Name: BURTON FLAT 3-1 FED STATE COM 332H AFE Date: 5-12-2022
 Cost Center Number: 1094558201 State: NM
 Legal Description: 3-21S-27E County/Parish: EDDY
 Revision:

Code	Intangible Description	Drilling Costs	Completion Costs	Dry Hole Costs	Total Costs
6550110	MISCELLANEOUS SVC	24,700.00	0.00	0.00	24,700.00
6550120	OTHER ROUSTABOUT SER	0.00	5,000.00	0.00	5,000.00
6630110	CAPITAL OVERHEAD	9,623.00	48,239.03	0.00	57,862.03
6740340	TAXES OTHER	350.00	27,192.12	0.00	27,542.12
	Total Intangibles	2,228,199.00	5,925,038.36	0.00	8,153,237.36

Code	Tangible Description	Drilling Costs	Completion Costs	Dry Hole Costs	Total Costs
6120110	I&C EQUIPMENT	0.00	85,048.74	0.00	85,048.74
6120120	MEASUREMENT EQUIP	0.00	35,399.95	0.00	35,399.95
6150110	LOG PERFORATG&WL EQP	0.00	11,250.00	0.00	11,250.00
6230130	SAFETY EQUIPMENT	2,243.00	0.00	0.00	2,243.00
6300150	SEPARATOR EQUIPMENT	0.00	337,827.01	0.00	337,827.01
6300220	STORAGE VESSEL&TANKS	0.00	66,404.66	0.00	66,404.66
6300230	PUMPS - SURFACE	0.00	14,143.20	0.00	14,143.20
6310130	ARTIFICIAL LIFT EQP	0.00	30,000.00	0.00	30,000.00
6310150	CASG-COND&DRIVE PIPE	20,000.00	0.00	0.00	20,000.00
6310420	TUBING & COMPONENTS	0.00	91,264.06	0.00	91,264.06
6310460	WELLHEAD EQUIPMENT	42,578.00	93,168.47	0.00	135,746.47
6310530	SURFACE CASING	101,534.00	0.00	0.00	101,534.00
6310540	INTERMEDIATE CASING	214,396.00	0.00	0.00	214,396.00
6310550	PRODUCTION CASING	923,679.00	0.00	0.00	923,679.00
6310580	CASING COMPONENTS	36,061.00	0.00	0.00	36,061.00
6330100	PIPE,FIT,FLANG,CPLNG	0.00	242,566.72	0.00	242,566.72
	Total Tangibles	1,340,491.00	1,007,072.81	0.00	2,347,563.81

TOTAL ESTIMATED COST	3,568,690.00	6,932,111.17	0.00	10,500,801.17
-----------------------------	---------------------	---------------------	-------------	----------------------

WORKING INTEREST OWNER APPROVAL

Company Name: _____

Signature: _____

Print Name: _____

Title: _____

Date: _____

Email: _____

Note: Please include/attach well requirement data with ballot.

Costs on this form are estimates only. Working Interest Owners should not consider these estimates as establishing any limit on the monies which will be required to perform the proposed operation.



Authorization for Expenditure

AFE # XX-139996.01

Well Name: BURTON FLAT 3-1 FED STATE COM 333H

AFE Date: 5-12-2022

Cost Center Number: 1094557301

State: NM

Legal Description: 3-21S-27E

County/Parish: EDDY

Revision:

Explanation and Justification:

AFE TO DRILL AND COMPLETE THE BURTON FLAT 3-1 FED STATE COM 333H

Code	Intangible Description	Drilling Costs	Completion Costs	Dry Hole Costs	Total Costs
6040110	CHEMICALS - OTHER	0.00	191,427.83	0.00	191,427.83
6060100	DYED LIQUID FUELS	103,465.00	485,482.24	0.00	588,947.24
6060130	GASEOUS FUELS	0.00	100,356.61	0.00	100,356.61
6080100	DISPOSAL - SOLIDS	97,594.00	3,156.85	0.00	100,750.85
6080110	DISP-SALTWATER & OTH	0.00	15,034.23	0.00	15,034.23
6080115	DISP VIA PIPELINE SW	0.00	94,800.00	0.00	94,800.00
6090100	FLUIDS - WATER	16,350.00	785,315.01	0.00	801,665.01
6100100	PERMIT SURVEY&TITLE	30,000.00	0.00	0.00	30,000.00
6100110	RIGHT OF WAY	25,000.00	0.00	0.00	25,000.00
6110120	ROAD&SITE PREP M&S	22,500.00	0.00	0.00	22,500.00
6110130	ROAD&SITE PREP SVC	0.00	59,487.39	0.00	59,487.39
6110160	TIMBER SALVAGE	5,000.00	0.00	0.00	5,000.00
6120100	I & C SERVICES	0.00	67,414.50	0.00	67,414.50
6130170	COMM SVCS - WAN	2,109.00	0.00	0.00	2,109.00
6130360	RTOC - ENGINEERING	0.00	27,385.39	0.00	27,385.39
6130370	RTOC - GEOSTEERING	9,972.00	0.00	0.00	9,972.00
6140110	ENV-COMPLIANCE&FINES	1,000.00	0.00	0.00	1,000.00
6150100	CH LOG PERFRTG&WL SV	0.00	327,819.81	0.00	327,819.81
6160100	MATERIALS & SUPPLIES	398.00	0.00	0.00	398.00
6170100	PULLING&SWABBING SVC	0.00	1,725.00	0.00	1,725.00
6170110	SNUBBG&COIL TUBG SVC	0.00	107,659.61	0.00	107,659.61
6190100	TRCKG&HL-SOLID&FLUID	39,794.00	0.00	0.00	39,794.00
6190110	TRUCKING&HAUL OF EQP	64,000.00	46,412.39	0.00	110,412.39
6190120	MAIL & COURIER COSTS	2,625.00	0.00	0.00	2,625.00
6200130	CONSLT & PROJECT SVC	156,291.00	103,961.17	0.00	260,252.17
6230120	SAFETY SERVICES	25,866.00	0.00	0.00	25,866.00
6300270	SOLIDS CONTROL SRVCS	48,640.00	0.00	0.00	48,640.00
6310110	STANDBY SERVICES	0.00	1,508,660.44	0.00	1,508,660.44
6310120	STIMULATION SERVICES	20,000.00	30,000.00	0.00	50,000.00
6310200	CASING & TUBULAR SVC	70,600.00	0.00	0.00	70,600.00
6310250	CEMENTING SERVICES	135,000.00	0.00	0.00	135,000.00
6310280	DAYWORK COSTS	448,181.00	0.00	0.00	448,181.00
6310300	DIRECTIONAL SERVICES	167,090.00	0.00	0.00	167,090.00
6310310	DRILL BITS	87,500.00	0.00	0.00	87,500.00
6310320	DRILL BITS SERVICES	0.00	18,245.15	0.00	18,245.15
6310330	DRILL&COMP FLUID&SVC	80,530.00	0.00	0.00	80,530.00
6310370	MOB & DEMOBILIZATION	27,657.00	0.00	0.00	27,657.00
6310380	OPEN HOLE EVALUATION	15,071.00	0.00	0.00	15,071.00
6310450	WELL CONTROL SVC	0.00	93,168.47	0.00	93,168.47
6310600	MISC PUMPING SERVICE	0.00	162,283.79	0.00	162,283.79
6320100	EQP MNT SVC-SRF RNTL	67,197.00	35,289.39	0.00	102,486.39
6320110	EQUIP SVC - DOWNHOLE	91,470.00	0.00	0.00	91,470.00
6320160	WELDING SERVICES	4,850.00	0.00	0.00	4,850.00
6320190	WATER TRANSFER	0.00	18,000.00	0.00	18,000.00

Costs on this form are estimates only. Working Interest Owners should not consider these estimates as establishing any limit on the monies which will be required to perform the proposed operation.



Authorization for Expenditure

AFE # XX-139996.01
 Well Name: BURTON FLAT 3-1 FED STATE COM 333H AFE Date: 5-12-2022
 Cost Center Number: 1094557301 State: NM
 Legal Description: 3-21S-27E County/Parish: EDDY
 Revision:

Code	Intangible Description	Drilling Costs	Completion Costs	Dry Hole Costs	Total Costs
6350100	CONSTRUCTION SVC	0.00	183,285.97	0.00	183,285.97
6500160	TRAVEL - OTHER	10,000.00	0.00	0.00	10,000.00
6520110	LEGAL SETTLEMENTS	0.00	7,210.10	0.00	7,210.10
6550110	MISCELLANEOUS SVC	24,700.00	5,000.00	0.00	29,700.00
6580100	INV STRGE&HANDLING	0.00	19,548.38	0.00	19,548.38
6630110	CAPITAL OVERHEAD	8,257.00	28,690.65	0.00	36,947.65
6740340	TAXES OTHER	300.00	0.00	0.00	300.00
	Total Intangibles	1,909,007.00	4,526,820.37	0.00	6,435,827.37

Code	Tangible Description	Drilling Costs	Completion Costs	Dry Hole Costs	Total Costs
6120110	I&C EQUIPMENT	0.00	85,048.74	0.00	85,048.74
6120120	MEASUREMENT EQUIP	0.00	35,399.95	0.00	35,399.95
6150110	LOG PERFORATG&WL EQP	0.00	11,250.00	0.00	11,250.00
6230130	SAFETY EQUIPMENT	2,243.00	0.00	0.00	2,243.00
6300150	SEPARATOR EQUIPMENT	0.00	337,827.01	0.00	337,827.01
6300220	STORAGE VESSEL&TANKS	0.00	66,404.66	0.00	66,404.66
6300230	PUMPS - SURFACE	0.00	14,143.20	0.00	14,143.20
6310160	OCTG CASING	0.00	1,193,270.60	0.00	1,193,270.60
6310410	SUCKER RODS	0.00	91,264.06	0.00	91,264.06
6310460	WELLHEAD EQUIPMENT	42,578.00	146,864.50	0.00	189,442.50
6310530	SURFACE CASING	101,534.00	0.00	0.00	101,534.00
6310540	INTERMEDIATE CASING	214,396.00	0.00	0.00	214,396.00
6310550	PRODUCTION CASING	923,679.00	0.00	0.00	923,679.00
6310580	CASING COMPONENTS	36,061.00	43,609.06	0.00	79,670.06
6320180	EQUIPMENT OTHER	0.00	128,450.18	0.00	128,450.18
6330100	PIPE, FIT, FLANG, CPLNG	0.00	224,566.72	0.00	224,566.72
6710130	NON-OP - TANGIBLE	0.00	27,192.12	0.00	27,192.12
	Total Tangibles	1,320,491.00	2,405,290.80	0.00	3,725,781.80

TOTAL ESTIMATED COST	3,229,498.00	6,932,111.17	0.00	10,161,609.17
-----------------------------	---------------------	---------------------	-------------	----------------------

WORKING INTEREST OWNER APPROVAL

Company Name: _____

Signature: _____

Print Name: _____

Title: _____

Date: _____

Email: _____

Note: Please include/attach well requirement data with ballot.

Costs on this form are estimates only. Working Interest Owners should not consider these estimates as establishing any limit on the monies which will be required to perform the proposed operation.

Exhibit A-4: Chronology of Contacts

All WI owners received the Well Proposals in May 2022

Owner	Timeline of Contacts/Discussion
Chevron USA, Inc.	Chevron's first email to me in mid-May 2022 after receiving the Well Proposals/AFE's; Chevron requested ownership details in late-May 2022, which I provided in a response on 5/31/2022; Chevron kept in contact with me throughout June and requested Devon's JOA form, which was provided to them on 6/30/2022; throughout July and August, Devon and Chevron have been in negotiations on edits/amendments to the JOA form, and we are still working towards finalizing a mutually agreeable JOA form that both parties can accept. Devon and Chevron mutually agreed on 8/9/2022 to continue negotiating the JOA, even after the Pooling Hearing Date, in hopes of coming to a final JOA form at some point in the near future.
Moon Royalty, LLC	Devon and Moon are committed to a JOA form that has written approval from both parties
Javelina Partners	Devon and Javelina are committed to a JOA form that has written approval from both parties
Zorro Partners, LTD	Devon and Zorro are committed to a JOA form that has written approval from both parties
Cheney Energy Partners, LLC	Devon and Zorro are committed to a JOA form that has written approval from both parties
Magnum Hunter Production, Inc.	Devon and Magnum Hunter began conversations in mid-May 2022 regarding Magnum's WI ownership, the timing of the spud/completion dates, etc. On 5/31/2022, I asked if they would be interested in signing Devon's JOA form, and on 6/6/2022, I provided a copy of the JOA. To date, we have continued to have discussions around Devon's drilling plans, but there has been no feedback/comments from Magnum related to Devon's JOA form. Devon and Magnum spoke on 7/21/2022, and mutually agreed to continue the Cases from the original docket date of 8/4/2022, to the new date of 8/18/2022, so that Magnum could continue to evaluate their options. Since that time, I have received no additional comments/requests/changes from Magnum to the JOA form.
GW Holdings, Inc. (Great Western Drilling Ltd)	Devon and GW Holdings are committed to a JOA form that has written approval from both parties
Davoil Inc.	Davoil has commented that they are committed to a JOA, as long as GW Holdings, Inc. is also committed (see comment directly above related to GW Holdings)
MRC Permian Company	Devon and MRC have been in discussions related to MRC's ownership in these Cases dating back to before the well proposals were mailed out in mid-May 2022. To date, there has been no commitment that MRC wants to enter into a JOA.
Sabinal Energy, LLC	Devon and Sabinal have been in discussions regarding entering into the Devon JOA form; as of 8/8/2022 email correspondence with Sabinal, they were discussing as a team and would get back to me very soon regarding whether they wanted to commit to a JOA or not. Devon is open to JOA, but needs final feedback from Sabinal.
*Additional Owners	*The other owners in these Cases have been largely non-responsive, likely due to the very small nature of their ownership.

**EXHIBIT
A-4**

TAB 3

Case No. 22964

Exhibit B: Affidavit of Joseph Dixon, Geologist
Exhibit B-1: Structure Map
Exhibit B-2: Gross Isochore
Exhibit B-3: Stratigraphic Cross Section
Exhibit B-4: Gun Barrel View
Exhibit B-5: Trajectory Cross-section

**STATE OF NEW MEXICO
ENERGY, MINERALS AND NATURAL RESOURCES DEPARTMENT
OIL CONSERVATION DIVISION**

**APPLICATIONS OF DEVON ENERGY
PRODUCTION COMPANY, L.P.
FOR COMPULSORY POOLING,
EDDY COUNTY, NEW MEXICO**

Case Nos. 22963, 22964

AFFIDAVIT OF JOSEPH DIXON

Joseph Dixon, of lawful age and being first duly sworn, declares as follows:


1. My name is Joseph Dixon, and I am employed by Devon Energy Production Company, L.P. (“Devon”) as a petroleum geologist.

2. I have testified previously by affidavit before the Oil Conservation Division (“Division”) as an expert witness in petroleum geology. I hold a Bachelor’s degree in Geology from Purdue University and a Master’s degree in Geology from Oklahoma State University. I have been employed as a petroleum geologist with Devon since June 2013.

3. I am familiar with the applications filed by Devon in these consolidated cases, and I have conducted a geologic study of the Bone Spring and Wolfcamp formations underlying the subject area.

4. The initial targets for Devon’s proposed Burton Flat 3-1 wells in the sections of 3, 2 and 1 of 21S-27E are Third Bone Spring Sandstone interval of the Bone Spring formation, and the Wolfcamp XY Sands, A and B intervals of the Wolfcamp formation.

5. **Devon Exhibit B-1** is structure map at the top of the Wolfcamp Formation, with subsea depths marked by contour intervals every 50 feet. I have outlined the proposed spacing units and identified the orientation of the initial wellbores. This exhibit shows that the top of the



Wolfcamp formation is gently dipping to the east in this area. I do not observe any faulting, pinch outs, or other geologic impediments to developing the targeted Bone Spring or Wolfcamp intervals with horizontal wells.

6. **Devon Exhibit B-2** is a gross isochore thickness map for the 3rd Bone Spring Sandstone member of the Bone Spring Formation with 20' contour interval. This exhibit shows that the reservoir interval targeted by Devon's development plan is of consistent thickness across the proposed unit.

7. **Devon Exhibit B-3** is a cross section for the Bone Spring and Wolfcamp formations using the representative wells depicted on Exhibit B-2. Each well log contains gamma ray, resistivity, and porosity logs. The target interval for the initial wells are depicted on the exhibit. The cross-section demonstrates that the targeted interval is continuous across the proposed spacing units.

8. **Devon Exhibit B-4** is a gun barrel representation of the unit, and **Exhibit B-5** is a structural cross section built along the wellbore trajectory.

9. In my opinion, the West-East orientation of the proposed wells is the preferred orientation for horizontal well development in the targeted intervals in this area. The preferred well orientation in this area is West-East so that the wells run sub-perpendicular to the inferred orientation of the maximum horizontal stress. This lay down orientation will efficiently and effectively develop the subject acreage.


10. In my opinion, the granting of Devon's applications is in the best interest of conservation, the prevention of waste, and protection of correlative rights.

11. **Devon Exhibits B-1 to B-5** were either prepared by me or compiled under my direction and supervision.

Exhibit B-1

Top of Wolfcamp Formation
Structure Map

Contour Interval = 50'

North 

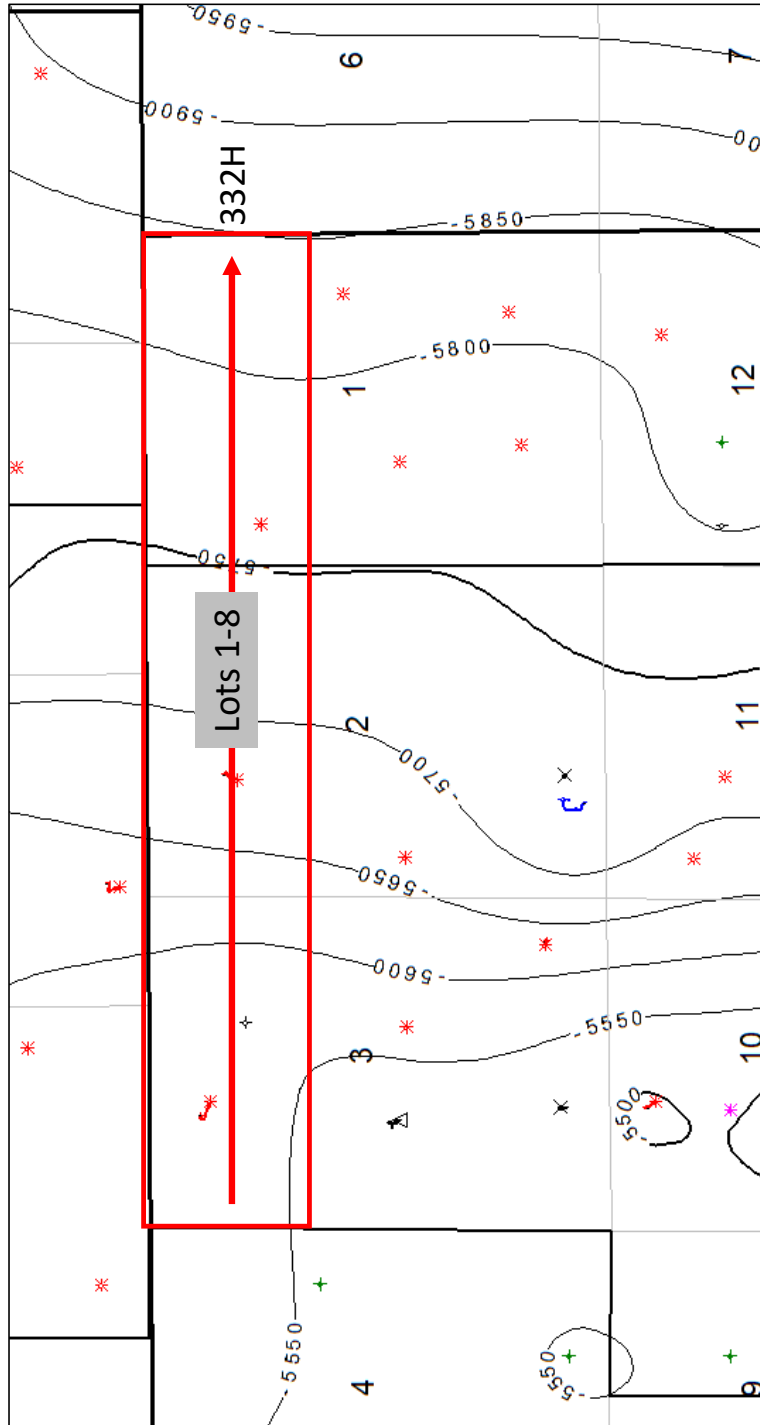
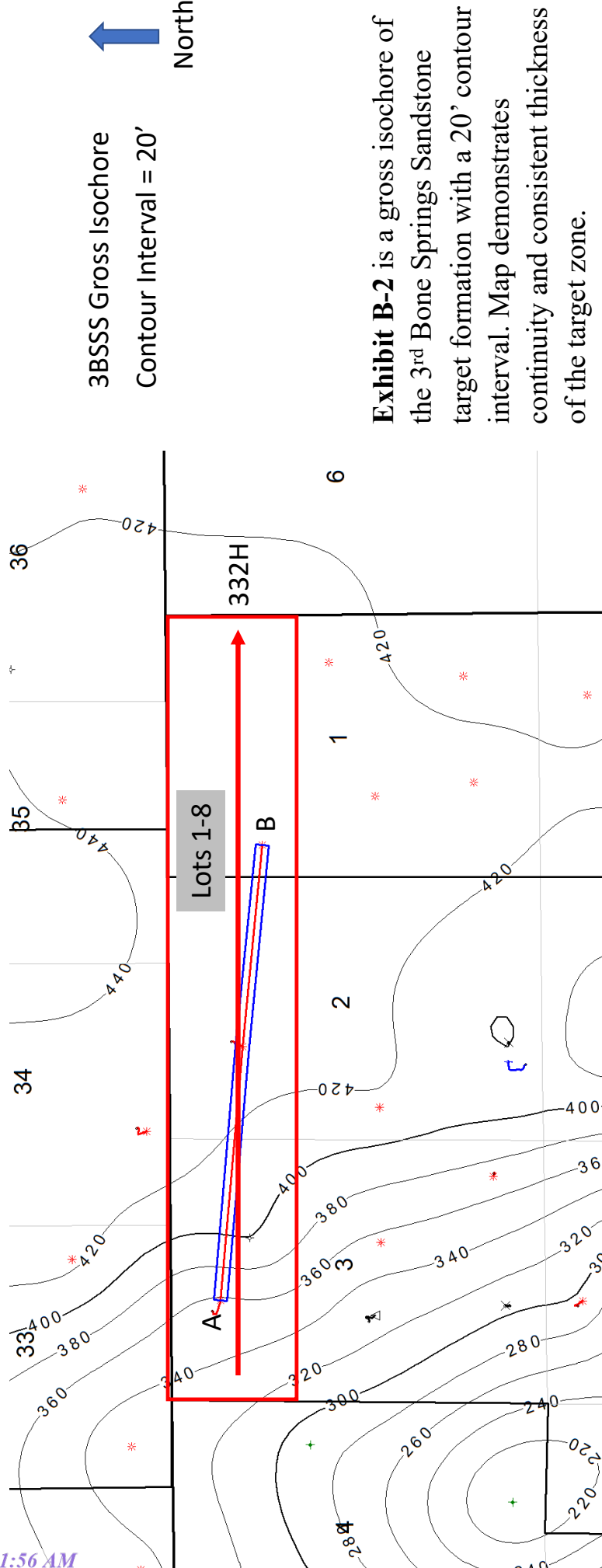


Exhibit B-1 is a structure map showing the depth (subsea) to the top of the Wolfcamp formation, a marker that defines the base of the target interval for the proposed well.

**EXHIBIT
B-1**

Exhibit B-2



3BSSS Gross Isochore
Contour Interval = 20'



Exhibit B-2 is a gross isochore of the 3rd Bone Springs Sandstone target formation with a 20' contour interval. Map demonstrates continuity and consistent thickness of the target zone.



Exhibit B-3

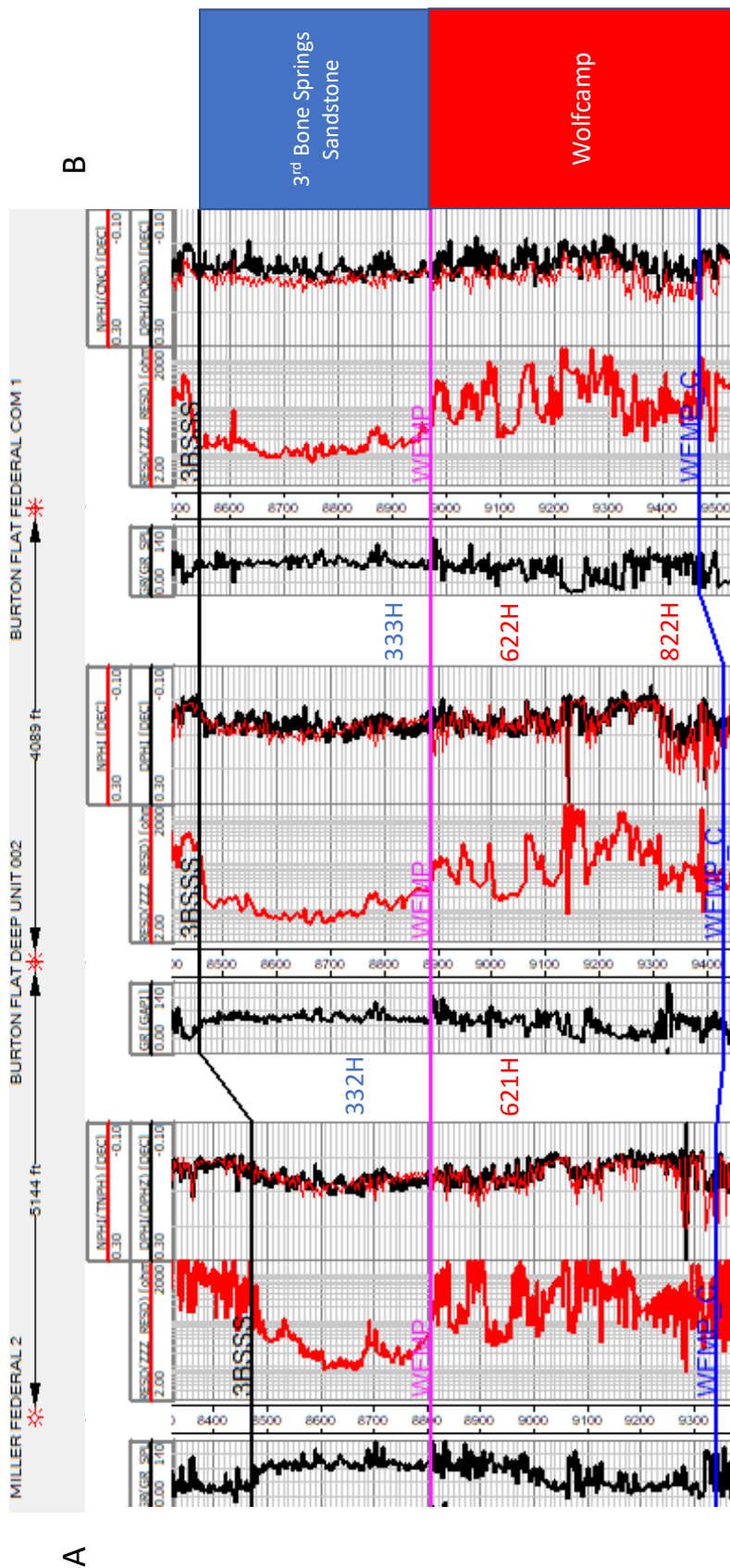


Exhibit B-3 Cross-section A to B. Stratigraphic cross-section hung on top of Wolfcamp. Target interval indicated by well number.

**EXHIBIT
B-3**

Exhibit B-4

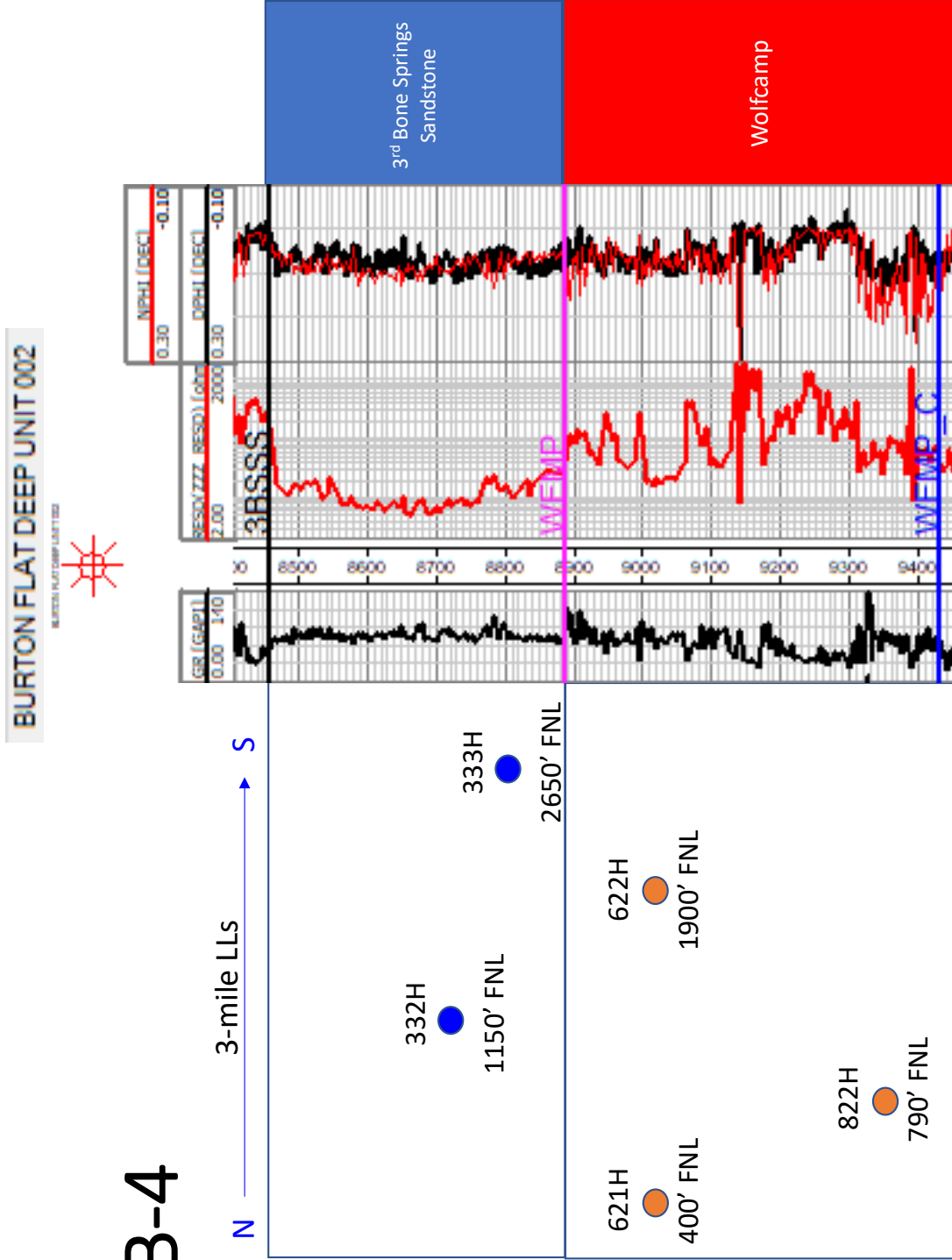


Exhibit B-5 is a gun barrel representation of the wells.



Exhibit B-5

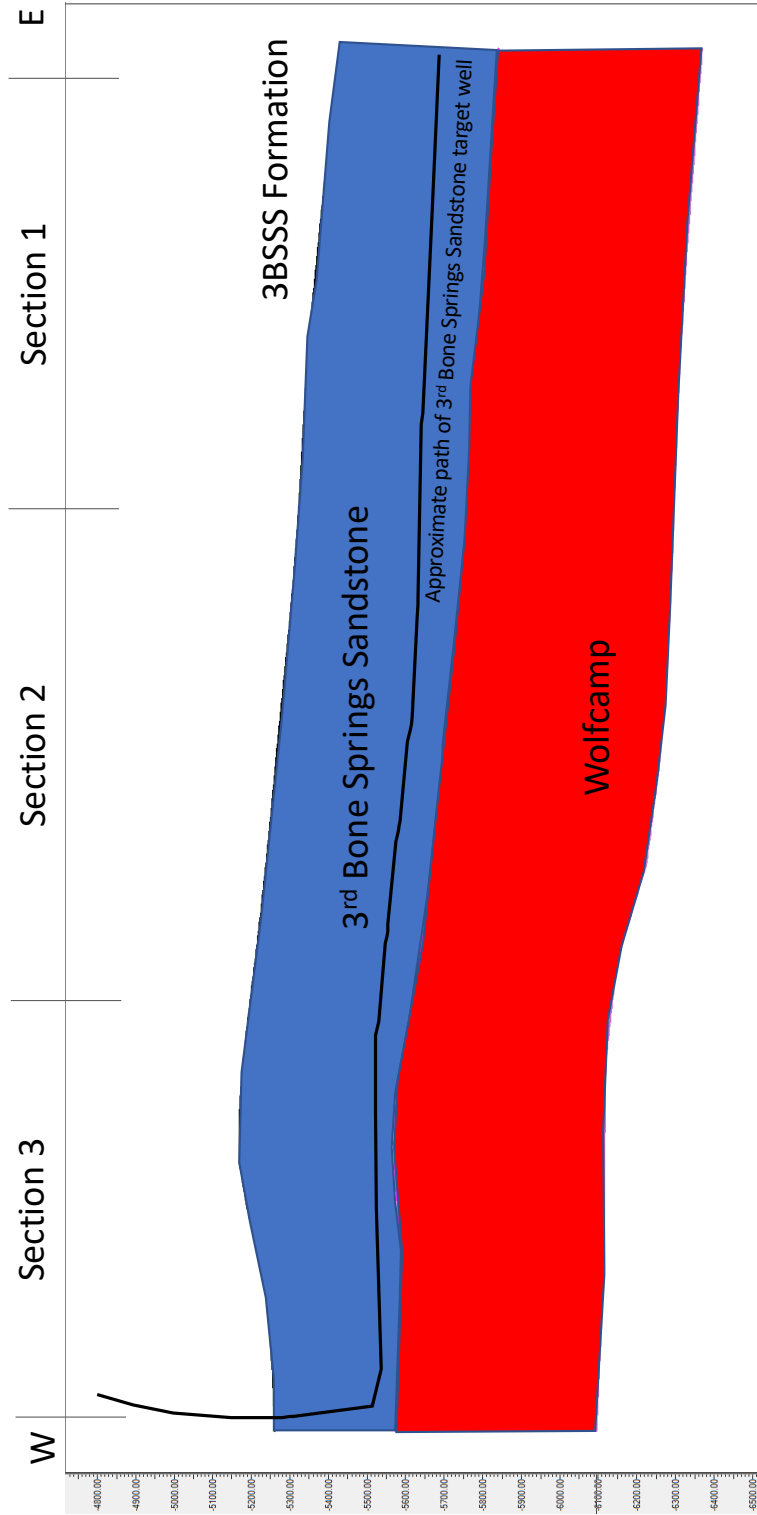


Exhibit B-6 is a cross section with approximate well trajectory.



TAB 4

Case Nos. 22961, 22962, 22963, 22964

Exhibit C: Affidavit of Notice, Darin C. Savage
Exhibit C-1: Notice Letters (WI & ORRI & RTO)
Exhibit C-2: Mailing List
Exhibit C-3: Affidavits of Publication

2. It is my understanding that Devon has made a diligent effort to find the names and addresses for the interest owners entitled to receive notice of the applications and cases herein.



Darin C. Savage


SUBSCRIBED AND SWORN to before me this 16th day of August, 2022, by Darin C. Savage.



Marsha Dalton Couch
Notary Public

My Commission Expires:

02/10/2026





For the Pursuit of Energy

ABADIE | SCHILL PC

Colorado	New Mexico
Louisiana	Texas
Kansas	Utah
Nebraska	Wyoming
Montana	California
Oklahoma	North Dakota

July 14, 2022

VIA CERTIFIED MAIL
RETURN RECEIPT REQUESTED

TO: ALL INTEREST OWNERS SUBJECT TO POOLING PROCEEDINGS

Re: Application of Devon Energy Production Company, L.P., for a horizontal spacing unit and compulsory pooling, Eddy County, New Mexico
Burton Flat 3-1 Fed State Com 332H Well (Case No. 22964)
Burton Flat 3-1 Fed State Com 333H Well (Case No. 22963)
Burton Flat 3-1 Fed State Com 621H Well (Case No. 22962)
Burton Flat 3-1 Fed State Com 622H Well (Case No. 22961)
Burton Flat 3-1 Fed State Com 822H Well (Case No. 22962)

Case Nos. 22961, 22962, 22963 & 22964:

Dear Interest Owner:

This letter is to advise you that Devon Energy Production Company, L.P. (“Devon”) has filed the enclosed applications, Case Nos. 22961, 22962, 22963 and 22964, with the New Mexico Oil Conservation Division (“Division”) for the compulsory pooling of units in the Bone Spring and Wolfcamp formations.

In Case No. 22964, Devon seeks to pool the Bone Spring formation underlying Lots 1 through 8 of Sections 1, 2 and 3, Township 21 South, Range 27 East, NMPM, Eddy County, New Mexico (said Sections being correction sections and therefore irregular) a nonstandard unit, if necessary, encompassing 823.92 acres, more or less, dedicated to the above-referenced 332H Well.

In Case No. 22963, Devon seeks to pool the Bone Spring formation underlying Lots 9 through 12 of Sections 1, 2 and 3, Township 21 South, Range 27 East, NMPM, Eddy County, New Mexico (said Sections being correction sections and therefore irregular) a standard unit encompassing 480 acres, more or less, dedicated to the above-referenced 333H Well.

In Case No. 22962, Devon seeks to pool the Wolfcamp formation underlying Lots 1, 2, 3 and 4 (Lots 1-4) of Sections 1, 2 and 3, Township 21 South, Range 27 East, NMPM, Eddy County, New Mexico (said Sections being correction sections and therefore irregular) a nonstandard unit, if necessary, encompassing 343.92 acres, more or less, dedicated to the above-referenced 621H and 822H Wells.

abadieschill.com

214 McKenzie Street, Santa Fe, New Mexico, 87501

O : 970.385.4401 • F : 970.385.4901



In Case No. 22961, Devon seeks to pool the Wolfcamp formation underlying Lots 5, 6, 7 and 8 (Lots 5-8) of Sections 1, 2 and 3, Township 21 South, Range 27 East, NMPM, Eddy County, New Mexico (said Sections being correction sections and therefore irregular) a standard unit encompassing 480 acres, more or less, dedicated to the above-referenced 622H Well.

The enclosed applications are provided as alternate applications to the preferred horizontal spacing units Devon has proposed in Case Nos. 22960, 22959, and 22958. Sections 1, 2 and 3 represent atypical, unusually large correction sections with 16 Lots in the N/2 of each section. There may be an unresolved question under the Rules about what constitutes a standard, or nonstandard, spacing unit in the N/2 of such correction sections, and Devon has filed these applications as an alternative for the possibility that the Division may view the spacing differently from the preferred spacing units.

A hearing has been requested before a Division Examiner on August 4, 2022, and the status of the hearing can be monitored through the Division's website. Division hearings will commence at 8:15 a.m., traditionally in Porter Hall at the Oil Conservation Division's Santa Fe Offices located at 1220 South Saint Francis Drive, Santa Fe, New Mexico 87505. However, under the COVID-19 Public Health policies, the hearing will be conducted remotely online. For information about remote access and status of the case, you can visit the Division's website at: <https://www.emnrd.nm.gov/ocd/hearing-info/> or call (505) 476-3441.

You are being notified as an interest owner and are not required to attend this hearing, but as an owner of an interest that may be affected by this application, you may appear and present testimony. Failure to appear at that time and become a party of record will preclude you from challenging the matter at a later date.

Parties appearing in cases are required by Division Rule 19.15.4.13.B NMAC to file a Pre-hearing Statement at least four business days in advance of a scheduled hearing, but in no event later than 5 p.m. mountain time on the Thursday preceding the scheduled hearing date. This statement must be filed at the Division's Santa Fe office at the above specified address and should include: The names of the parties and their attorneys; a concise statement of the case; the names of all witnesses the party will call to testify at the hearing; the approximate time the party will need to present its case; and identification of any procedural matters that are to be resolved prior to the hearing.

If you have any questions about this matter, please contact Andy D. Bennett at (405) 552-8002 or at andy.bennett@dvn.com.

Sincerely,



Darin C. Savage

Attorney for Devon Energy Production Company,
L.P.



For the Pursuit of Energy

ABADIE | SCHILL PC

Colorado	New Mexico
Louisiana	Texas
Kansas	Utah
Nebraska	Wyoming
Montana	California
Oklahoma	North Dakota

July 14, 2022

VIA CERTIFIED MAIL
RETURN RECEIPT REQUESTED

TO: ALL INTEREST OWNERS SUBJECT TO POOLING PROCEEDINGS

Re: Application of Devon Energy Production Company, L.P., for a horizontal spacing unit and compulsory pooling, Eddy County, New Mexico
Burton Flat 3-1 Fed State Com 332H Well (Case No. 22964)
Burton Flat 3-1 Fed State Com 333H Well (Case No. 22963)
Burton Flat 3-1 Fed State Com 621H Well (Case No. 22962)
Burton Flat 3-1 Fed State Com 622H Well (Case No. 22961)
Burton Flat 3-1 Fed State Com 822H Well (Case No. 22962)

Case Nos. 22961, 22962, 22963 & 22964:

Dear Interest Owner:

This letter is to advise you that Devon Energy Production Company, L.P. (“Devon”) has filed the enclosed applications, Case Nos. 22961, 22962, 22963 and 22964, with the New Mexico Oil Conservation Division (“Division”) for the compulsory pooling of units in the Bone Spring and Wolfcamp formations.

In Case No. 22964, Devon seeks to pool the Bone Spring formation underlying Lots 1 through 8 of Sections 1, 2 and 3, Township 21 South, Range 27 East, NMPM, Eddy County, New Mexico (said Sections being correction sections and therefore irregular) a nonstandard unit, if necessary, encompassing 823.92 acres, more or less, dedicated to the above-referenced 332H Well.

In Case No. 22963, Devon seeks to pool the Bone Spring formation underlying Lots 9 through 12 of Sections 1, 2 and 3, Township 21 South, Range 27 East, NMPM, Eddy County, New Mexico (said Sections being correction sections and therefore irregular) a standard unit encompassing 480 acres, more or less, dedicated to the above-referenced 333H Well.

In Case No. 22962, Devon seeks to pool the Wolfcamp formation underlying Lots 1, 2, 3 and 4 (Lots 1-4) of Sections 1, 2 and 3, Township 21 South, Range 27 East, NMPM, Eddy County, New Mexico (said Sections being correction sections and therefore irregular) a nonstandard unit, if necessary, encompassing 343.92 acres, more or less, dedicated to the above-referenced 621H, and 822H Wells.

abadieschill.com

214 McKenzie Street, Santa Fe, New Mexico, 87501

O : 970.385.4401 • F : 970.385.4901

In Case No. 22961, Devon seeks to pool the Wolfcamp formation underlying Lots 5, 6, 7 and 8 (Lots 5-8) of Sections 1, 2 and 3, Township 21 South, Range 27 East, NMPM, Eddy County, New Mexico (said Sections being correction sections and therefore irregular) a standard unit encompassing 480 acres, more or less, dedicated to the above-referenced 622H Well.

The enclosed applications are provided as alternate applications to the preferred horizontal spacing units Devon has proposed in Case Nos. 22960, 22959, and 22958. Sections 1, 2 and 3 represent atypical, unusually large correction sections with 16 Lots in the N/2 of each section. There may be an unresolved question under the Rules about what constitutes a standard, or nonstandard, spacing unit in the N/2 of such correction sections, and Devon has filed these applications as an alternative for the possibility that the Division may view the spacing differently from the preferred spacing units.

A hearing has been requested before a Division Examiner on August 4, 2022, and the status of the hearing can be monitored through the Division's website. Division hearings will commence at 8:15 a.m., traditionally in Porter Hall at the Oil Conservation Division's Santa Fe Offices located at 1220 South Saint Francis Drive, Santa Fe, New Mexico 87505. However, under the COVID-19 Public Health policies, the hearing will be conducted remotely online. For information about remote access and status of the case, you can visit the Division's website at: <https://www.emnrd.nm.gov/ocd/hearing-info/> or call (505) 476-3441.

You are being notified as an overriding royalty interest owner and are not required to attend this hearing, but as an owner of an interest that may be affected by this application, you may appear and present testimony. Failure to appear at that time and become a party of record will preclude you from challenging the matter at a later date.

Parties appearing in cases are required by Division Rule 19.15.4.13.B NMAC to file a Pre-hearing Statement at least four business days in advance of a scheduled hearing, but in no event later than 5 p.m. mountain time on the Thursday preceding the scheduled hearing date. This statement must be filed at the Division's Santa Fe office at the above specified address and should include: The names of the parties and their attorneys; a concise statement of the case; the names of all witnesses the party will call to testify at the hearing; the approximate time the party will need to present its case; and identification of any procedural matters that are to be resolved prior to the hearing.

If you have any questions about this matter, please contact Andy D. Bennett at (405) 552-8002 or at andy.bennett@dvn.com.

Sincerely,



Darin C. Savage

Attorney for Devon Energy Production Company,
L.P.



ABADIE | SCHILL PC

Colorado	New Mexico
Louisiana	Texas
Kansas	Utah
Nebraska	Wyoming
Montana	California
Oklahoma	North Dakota

July 14, 2022

VIA CERTIFIED MAIL
RETURN RECEIPT REQUESTED

TO: ALL INTEREST OWNERS SUBJECT TO POOLING PROCEEDINGS

Re: Application of Devon Energy Production Company, L.P., for a horizontal spacing unit and compulsory pooling, Eddy County, New Mexico
Burton Flat 3-1 Fed State Com 332H Well (Case No. 22964)
Burton Flat 3-1 Fed State Com 333H Well (Case No. 22963)
Burton Flat 3-1 Fed State Com 621H Well (Case No. 22962)
Burton Flat 3-1 Fed State Com 622H Well (Case No. 22961)
Burton Flat 3-1 Fed State Com 822H Well (Case No. 22962)

Case Nos. 22961, 22962, 22963 & 22964:

Dear Interest Owner:

This letter is to advise you that Devon Energy Production Company, L.P. (“Devon”) has filed the enclosed applications, Case Nos. 22961, 22962, 22963 and 22964, with the New Mexico Oil Conservation Division (“Division”) for the compulsory pooling of units in the Bone Spring and Wolfcamp formations.

In Case No. 22964, Devon seeks to pool the Bone Spring formation underlying Lots 1 through 8 of Sections 1, 2 and 3, Township 21 South, Range 27 East, NMPM, Eddy County, New Mexico (said Sections being correction sections and therefore irregular) a nonstandard unit, if necessary, encompassing 823.92 acres, more or less, dedicated to the above-referenced 332H Well.

In Case No. 22963, Devon seeks to pool the Bone Spring formation underlying Lots 9 through 12 of Sections 1, 2 and 3, Township 21 South, Range 27 East, NMPM, Eddy County, New Mexico (said Sections being correction sections and therefore irregular) a standard unit encompassing 480 acres, more or less, dedicated to the above-referenced 333H Well.

In Case No. 22962, Devon seeks to pool the Wolfcamp formation underlying Lots 1, 2, 3 and 4 (Lots 1-4) of Sections 1, 2 and 3, Township 21 South, Range 27 East, NMPM, Eddy County, New Mexico (said Sections being correction sections and therefore irregular) a nonstandard unit, if necessary, encompassing 343.92 acres, more or less, dedicated to the above-referenced 621H, and 822H Wells.

abadieschill.com

214 McKenzie Street, Santa Fe, New Mexico, 87501

O : 970.385.4401 • F : 970.385.4901

In Case No. 22961, Devon seeks to pool the Wolfcamp formation underlying Lots 5, 6, 7 and 8 (Lots 5-8) of Sections 1, 2 and 3, Township 21 South, Range 27 East, NMPM, Eddy County, New Mexico (said Sections being correction sections and therefore irregular) a standard unit encompassing 480 acres, more or less, dedicated to the above-referenced 622H Well.

The enclosed applications are provided as alternate applications to the preferred horizontal spacing units Devon has proposed in Case Nos. 22960, 22959, and 22958. Sections 1, 2 and 3 represent atypical, unusually large correction sections with 16 Lots in the N/2 of each section. There may be an unresolved question under the Rules about what constitutes a standard, or nonstandard, spacing unit in the N/2 of such correction sections, and Devon has filed these applications as an alternative for the possibility that the Division may view the spacing differently from the preferred spacing units.

A hearing has been requested before a Division Examiner on August 4, 2022, and the status of the hearing can be monitored through the Division's website. Division hearings will commence at 8:15 a.m., traditionally in Porter Hall at the Oil Conservation Division's Santa Fe Offices located at 1220 South Saint Francis Drive, Santa Fe, New Mexico 87505. However, under the COVID-19 Public Health policies, the hearing will be conducted remotely online. For information about remote access and status of the case, you can visit the Division's website at: <https://www.emnrd.nm.gov/ocd/hearing-info/> or call (505) 476-3441.

You are being notified as an owner of Record Title, not a Working Interest owner with operating rights, and are not required to attend this hearing, but as an owner of an interest that may be affected by this application, you may appear and present testimony. Failure to appear at that time and become a party of record will preclude you from challenging the matter at a later date.

Parties appearing in cases are required by Division Rule 19.15.4.13.B NMAC to file a Pre-hearing Statement at least four business days in advance of a scheduled hearing, but in no event later than 5 p.m. mountain time on the Thursday preceding the scheduled hearing date. This statement must be filed at the Division's Santa Fe office at the above specified address and should include: The names of the parties and their attorneys; a concise statement of the case; the names of all witnesses the party will call to testify at the hearing; the approximate time the party will need to present its case; and identification of any procedural matters that are to be resolved prior to the hearing.

If you have any questions about this matter, please contact Andy D. Bennett at (405) 552-8002 or at andy.bennett@dvn.com.

Sincerely,



Darin C. Savage

Attorney for Devon Energy Production Company,
L.P.

Ownership Type	Name	Street	City	State	Postal Code	Certified Mail No.	Status	Date Delivered	Green Card Returned?
CLIENT	DEVON ENERGY PROD CO LP	-	-	-	-	-	-	-	-
WI	ABJ OIL COMPANY LTD	PO BOX 44242	PHOENIX	Arizona	85064	70220410000152269205	Delivered	7/19/22	YES
WI	ANGELA BROWN MGMT TRUST S ANGELA BROWN TTEE ATTN TOBY FALLS SR VP TR OFFICER CITIZENS NATL BANK AGENT	PO BOX 820	HENDERSON	Texas	75653	70220410000152269199	Delivered	7/19/22	YES
WI	BB MANAGEMENT LLC	PO BOX 80735	PHOENIX	Arizona	85060	70220410000152269182	Delivered	7/19/22	YES
WI	BEACHBUMS ENERGY LLC	PO BOX 5141	SCOTTSDALE	Arizona	85261-5141	70220410000152269175	Delivered	7/20/22	YES
WI	BF ENERGY LLC c/o RANDAL BUNESS	3504 E CLAREMONT ST	PARADISE VALLEY	Arizona	85253-3749	70220410000152269168	Delivered	7/20/22	YES
WI	CHEVRON USA, INC.	6301 DEAUVILLE BLVD	MIDLAND	Texas	79706	70220410000152269151	Delivered	7/18/22	YES
WI	CLAREMONT CORPORATION	PO BOX 3226	TULSA	Oklahoma	74101-3226	70220410000152269144	Delivered	7/20/22	YES
WI	CROSSWINDS RESOURCES LLC	PO BOX 1960	CHANDLER	Arizona	85244	70220410000152269137	In Transit per USPS.com	-	-
WI	DAVOIL INC	PO BOX 122269	FORT WORTH	Texas	76121-2269	70220410000152269120	Delivered	7/19/22	YES
WI	FRED C COREY	5503 LOS PATIOS DR	MIDLAND	Texas	79707	70220410000152269113	Delivered per USPS.com	7/18/22	NO
WI	GW HOLDINGS INC GREAT WESTERN DRILLING LTD DBA GREAT WESTERN DRILLING COMPANY	PO BOX 1659	MIDLAND	Texas	79702-1659	70220410000152269106	Delivered	7/27/22	YES
WI	HERBALLY EXPLORATION LLC	1420 W CANAL CT STE 150	LITTLETON	Colorado	80120-5660	70220410000152269090	Delivered	7/18/22	YES
WI	J & J ENERGY LLC	300 N SORREL CT	SHOW LOW	Arizona	85901	70220410000152269083	Delivered	7/18/22	YES
WI	JAMES I HEWITT	PO BOX 54032	ORLANDO	Florida	32854	70220410000152269076	Delivered per USPS.com	7/18/22	NO
WI	JAVELINA PARTNERS	616 TEXAS ST	FT WORTH	Texas	76102-4612	70220410000152269069	Delivered	7/18/22	YES
WI	JEFF PHILLIPS	5710 DEVLIN PL	MIDLAND	Texas	79707	70220410000152269052	Delivered	N/A	YES
WI	JIM WHITEHEAD OIL & GAS LLC	PO BOX 44251	PHOENIX	Arizona	85064	70220410000152269045	Delivered	7/19/22	YES
WI	LYNN CHARUK	PO BOX 52370	MIDLAND	Texas	79710	70220410000152269038	Delivered	7/19/22	YES
WI	M CODE LLC	5744 E JOSHUA TREE LN	PARADISE VALLEY	Arizona	85253	70220410000152269021	Delivered	N/A	YES; Unsigned
WI	MAGIC MERLIN ENERGY INVESTMENTS LLC	PO BOX 2309	BEND	Oregon	97709	70220410000152269014	Delivered	7/25/22	YES
WI	MAGNUM HUNTER PRODUCTION INC., c/o CIMAREX ENERGY CO.	600 MARIENFELD STREET, SUITE 600	MIDLAND	Texas	79701	70220410000152269212	In Transit per USPS.com	-	-
WI	MITCHEL E CHENEY c/o CHENEY ENERGY PARTNERS LLC	7670 WOODWAY DR STE 175	HOUSTON	Texas	77063	70220410000152269229	Delivered per USPS.com	7/18/22	NO
WI	MOON ROYALTY LLC	PO BOX 720070	OKLAHOMA CITY	Oklahoma	73172	70220410000152269236	Delivered	7/18/22	YES
WI	MRC PERMIAN COMPANY	5400 LB FREEWAY, SUITE 1500	DALLAS	Texas	75240	70220410000152269243	Delivered	7/19/22	YES
WI	PALADIN INC L ANDREW SMITH PRESIDENT	PO BOX 5062	SCOTTSDALE	Arizona	85261-5062	70220410000152269267	Returned Undeliverable	-	-
WI	PERDANT ENERGY LLC	PO BOX 9626	PHOENIX	Arizona	85068	70220410000152269250	Delivered	N/A	YES
WI	QUIMEX INTERNATIONAL INC ROBERT BEESON	1900 KING ST	MIDLAND	Texas	79701	70220410000152269274	Delivered	N/A	YES
WI	RANCH 707 LLC	707 E QUARTERHORSE LN	CAMP VERDE	Arizona	86322-6899	70220410000152269281	Delivered	N/A	YES; Unsigned
WI	REDFERN ENTERPRISES INC	PO BOX 2127	MIDLAND	Texas	79702-2127	70220410000152269311	Delivered	7/25/22	YES
WI	RJ FORTUNE INVESTMENTS LLC	9290 E THOMPSON PEAK PKWY UNIT 257	SCOTTSDALE	Arizona	85255-4513	70220410000152269304	Delivered	N/A	YES; Unsigned
WI	SABINAL ENERGY LLC DBA SABINAL ENERGY OPERATING LLC	1780 HUGES LANDING BLVD STE 1200	THE WOODLANDS	Texas	77380	70220410000152269298	Delivered	7/18/22	YES
WI	SIEB RESOURCES	PO BOX 1107	RICHMOND	Texas	77406	70220410000152269335	In Transit per USPS.com	-	-
WI	THOMAS FAMILY LTD PARTNERSHIP	PO BOX 44252	PHOENIX	Arizona	85064	70220410000152269328	Delivered	7/19/22	YES
WI	XTO HOLDINGS, LLC c/o XTO ENERGY, INC.	22777 SPRINGWOODS VILLAGE PARKWAY	SPRING	Texas	77389	70220410000152269342	Delivered	7/19/22	YES
WI	ZORRO PARTNERS LTD	616 TEXAS ST	FT WORTH	Texas	76102-4612	70220410000152269359	Delivered	N/A	YES
ROYALTY OWNER	BUREAU OF LAND MANAGEMENT	620 E GREENE ST.	CARLSBAD	New Mexico	88220	70220410000152269366	Delivered	7/19/22	YES
ROYALTY OWNER	ONRR ROYALTY MANAGEMENT PROGRAM	PO BOX 25827	DENVER	Colorado	80225-0627	70220410000152269373	Delivered	7/21/22	YES
ROYALTY OWNER	STATE OF NEW MEXICO COMMISSION OF PUBLIC LANDS	PO BOX 1148	SANTA FE	New Mexico	87504-1148	70220410000152269380	Delivered	N/A	YES
ORRI	ALBERT & ANNA KAHN TRUST c/o MADISON CAPITAL ENERGY INCOME FUND I	402 GAMMON PL STE 200	MADISON	Wisconsin	53719-1059	70220410000152269007	Delivered	7/19/22	YES
ORRI	AmeriPerman Holdings, LLC	PO Box 1723	Midland	Texas	79702	70220410000152268994	In Transit per USPS.com	-	-
ORRI	AmeriPerman Holdings, LLC	1733 Woodstead Ct.	Woodlands	Texas	77380	70220410000152268987	Delivered	7/18/22	YES
ORRI	ANN T TOLLEFSON REV LVG TRUST DTD JUNE 7 2006 ANN TOLLEFSON TRUSTEE	PO BOX 639	STORY	Wyoming	82842	70220410000152268970	Delivered	7/18/22	YES
ORRI	Anna Stott (deceased)	address unlocatable (deceased)	-	-	-	-	-	-	-
ORRI	ARD OIL LTD	PO BOX 101027	FORT WORTH	Texas	76185	70220410000152268963	Delivered	8/9/22	YES
ORRI	BETH TROWBRIDGE CRAIG	5115 KIM LN	CHEYENNE	Wyoming	82009	70220410000152268956	Delivered	N/A	YES
ORRI	BNM INC	4032 US HWY 82	MAYHILL	New Mexico	88339	70220410000152268949	Delivered	7/18/22	YES
ORRI	BRITT TROWBRIDGE	2509 23RD AVE SE	ROCHESTER	Minnesota	55904	70220410000152268932	Delivered	N/A	YES
ORRI	C. Eugene Corriher	28875 Perido Beach Blvd I-1	Ocean Beach	AL	36561	70220410000152268925	Returned Undeliverable	-	-
ORRI	Chesapeake Exploration LLC	6100 N. Western Ave.	OKC	Oklahoma	73118	70220410000152268918	Delivered	7/19/22	YES
ORRI	Chevron USA Inc.	6001 Bollinger Canyon Road RM G1264	San Ramon	California	94583	70220410000152268901	Delivered	7/18/22	YES
ORRI	COLGATE ROYALTY LP	300 N MARIENFELD STE 1000	MIDLAND	Texas	79701	70220410000152268895	Delivered	7/19/22	YES
ORRI (Owns WI)	CRM 2018, LP	-	-	-	-	-	-	-	-
ORRI	ELIZABETH L CHENEY IRREV TRUST ELIZABETH L CHENEY TRUSTEE	PO BOX 570083	HOUSTON	Texas	77257	70220410000152268888	In Transit per USPS.com	-	-
ORRI	ELIZABETH L CHENEY MITCHEL E CHENEY FAMILY REV TR ALEXANDER K CHENEY TTEE	PO BOX 570083	HOUSTON	Texas	77063	70220410000152268871	In Transit per USPS.com	-	-
ORRI	ESTATE OF GWENDOLYN P RUTLEDGE ALEXIS A SCOTT PERSONAL REP	28 SCOTT PL	SANTA FE	New Mexico	87507-4396	70220410000152268864	In Transit per USPS.com	-	-
ORRI	G4 Resources, LP	PO Box 53687	Midland	Texas	79710	70220410000152268857	Delivered	7/19/22	YES
ORRI	GENE EDWARD TROWBRIDGE III AKA TREY TROWBRIDGE	50000 215TH AVE	PLAINVIEW	Minnesota	55964	70220410000152268840	Delivered	7/19/22	YES
ORRI	GOLDEN ROCK ENERGY PARTNERS LP	5956 SHERRY LANE STE 1221	DALLAS	Texas	75225	70220410000152268833	Delivered	7/19/22	YES
ORRI	HUDSON NEW MEXICO MIN TRUST	616 TEXAS ST	FORT WORTH	Texas	76102-4612	70220410000152268826	Delivered	N/A	YES
ORRI	Janet Lewis	910 Donner Way #701	Salt Lake City	Utah	84111	70220410000152268819	Returned Undeliverable	-	-
ORRI	JOHN W GATES LLC	706 WEST GRAND STREET	ARTESIA	New Mexico	88210	70220410000152268802	Delivered	7/18/22	YES
ORRI	Kane Resources, LLC	PO Box 471096	Fort Worth	Texas	76147	70220410000152268796	Delivered	8/5/22	YES
ORRI	Liberty Oil & Gas Corporation	PO Box 430	Livonia	LA	70755	70220410000152268789	In Transit per USPS.com	-	-
ORRI	MADISON CAPITAL ENERGY INCOME FUND I ATTN BEN CLAVETTE	402 GAMMON PL STE 320	MADISON	Wisconsin	53719	70220410000152268765	Delivered	7/19/22	YES
ORRI	Mason Oaks Energy Holdings, LLC	6125 Luther Lane #188	Dallas	Texas	75225	70220410000152268772	Delivered	7/18/22	YES
ORRI	MAYHILL OIL CORPORATION	PO BOX 5334	MIDLAND	Texas	79704	70220410000152268758	Delivered	7/18/22	YES
ORRI	Mellita, LLC	509 E. Ellis	Llano	Texas	78643	70220410000152268741	Delivered	7/20/22	YES
ORRI	Mewbourne Oil Company	PO Box 7698	Tyler	Texas	75701	70220410000152268734	Delivered	7/18/22	YES
ORRI	MP Titan Flex LP, MSH Family Real Estate Partnership II, LLC	4143 Maple Ave. Suite 500	Dallas	Texas	75219	70220410000152268727	In Transit per USPS.com	-	-
ORRI	NORBERT M MCCAW	202 CROSSBOW RD	ARTESIA	New Mexico	88210	70220410000152268710	Delivered	N/A	YES
ORRI	PATRICIA BOYLE YOUNG	PO BOX 1639	SOLANA BEACH	California	92075-7639	70220410000152268703	Delivered	7/18/22	YES
ORRI	Pegasus Resources, LLC	PO Box 123610	Fort Worth	Texas	76121	70220410000152268697	Delivered	N/A	YES
ORRI	PENASCO PETROLEUM LLC	PO BOX 2292	ROSWELL	New Mexico	88202-2292	70220410000152268680	Delivered	N/A	YES
ORRI	Penny Piekarski	723 Saddlewood Circle	Shenandoah	Texas	77381	70220410000152268673	Delivered	7/18/22	YES
ORRI	POCO ROYALTY COMPANY	2602 TERRACE AVE	MIDLAND	Texas	79705	70220410000152268666	Delivered	7/18/22	YES
ORRI	ROBERTA MCCAW	202 CROSSBOW RD	ARTESIA	New Mexico	88210	70220410000152268659	Delivered	N/A	YES
ORRI	ROLLA R HINKLE III	PO BOX 2292	ROSWELL	New Mexico	88202-2292	70220410000152268642	Delivered	N/A	YES
ORRI	RONALD L MARCUM & SYLVIA G MARCUM	4574 WEEPING WILLOW DR	EL PASO	Texas	79922	70220410000152268635	Delivered	N/A	YES; Unsigned
ORRI	SMP Siderac Titan Mineral Holdings LP	4143 Maple Ave. Suite 500	Dallas	Texas	75219	70220410000152268628	Delivered	N/A	YES; Unsigned
ORRI	SMP Titan Mineral Holdings LP	4143 Maple Ave. Suite 500	Dallas	Texas	75219	70220410000152268611	Delivered	N/A	YES; Unsigned
ORRI	St. Luke Lutheran Church	2 Rev. Dr. ML King Dr.	Willingboro	NJ	08046	70220410000152268604	Delivered	7/19/22	YES
ORRI	St. Luke Lutheran Church	PO Box 2008	Willingboro	NJ	08046	70220410000152268598	Delivered	7/19/22	YES
ORRI	SUDI MARIE ADAMS	2351 WET PRONG RD	MULBERRY	Tennessee	37359	70220410000152268581	Delivered	7/20/22	YES
ORRI	TAY-MOR ENTERPRISES INC	PO BOX 4723	MIDLAND	Texas	79704	70220410000152268574	Delivered	7/18/22	YES
ORRI	TER-MACK LP	124 LARKSPUR LOOP	ALTO	New Mexico	88312	70220410000183779988	Delivered	7/16/22	YES
ORRI	TYLER TROWBRIDGE	9514 CIVIC WAY APT 301	PROSPECT	Kentucky	40059-5100	70220410000183779971	Delivered	7/21/22	YES
ORRI	WILLIAM EDWARD STEINMANN JR & PATRICIA ANNE STEINMANN JOINT TENANTS	286 LINCOLN HILLS DR	ALTO	New Mexico	88312	70220410000183779964	Delivered	7/18/22	YES
ORRI	WINNIE HELEN HAYES	107 JADE CIRCLE	KNIGHTDALE	North Carolina	27545	70220410000152268427	Delivered per USPS.com	7/19/22	NO
ORRI (Owns WI, @ different address)	XTO Holdings	810 Houston St.	Fort Worth	Texas	76012	70220410000152269397	Returned Undeliverable	-	-
RTO	SDX RESOURCES INC	507 N. Marienfeld Street	MIDLAND	Texas	79701	70220410000152269403	In Transit per USPS.com	-	-
RTO (Owns WI)	MAGNUM HUNTER PRODUCTION INC; c/o Cimarex (now Coterra)	-	-	-	-	-	-	-	-
RTO (Owns WI)	XTO HOLDINGS LLC	-	-	-	-	-	-	-	-
RTO (Owns WI)	SABINAL ENERGY OPERATING LLC	-	-	-	-	-	-	-	-

EXHIBIT
C-2

SENDER: COMPLETE THIS SECTION

COMPLETE THIS SECTION ON DELIVERY

- Complete items 1, 2, and 3.
- Print your name and address on the reverse so that we can return the card to you.
- Attach this card to the back of the mailpiece, or on the front if space permits.

A. Signature

X

[Handwritten Signature]

- Agent
- Addressee

B. Received by (Printed Name)

[Handwritten Name]

C. Date of Delivery

[Handwritten Date]

D. Is delivery address different from item 1? Yes
If YES, enter delivery address below: No

1. Article Addressed to:

MAGIC MERLIN ENERGY
 INVESTMENTS LLC
 PO BOX 2309
 BEND, OR 97709



9590 9402 7352 2028 3916 79

3. Service Type

- Adult Signature
- Adult Signature Restricted Delivery
- Certified Mail®
- Certified Mail Restricted Delivery
- Collect on Delivery
- Collect on Delivery Restricted Delivery
- Priority Mail Express®
- Registered Mail™
- Registered Mail Restricted Delivery
- Signature Confirmation™
- Signature Confirmation Restricted Delivery

Mail Restricted Delivery (over \$300)

2. Article Number (Transfer from service label)

7022 0410 0001 5226 9014

PS Form 3811, July 2020 PSN 7530-02-000-9053

Domestic Return Receipt

SENDER: COMPLETE THIS SECTION

- Complete items 1, 2, and 3.
- Print your name and address on the reverse so that we can return the card to you.
- Attach this card to the back of the mailpiece, or on the front if space permits.

1. Article Addressed to:

TER-MACK LP
124 LARKSPUR LOOP
ALTO, NM 88312



9590 9402 7352 2028 3912 28

2. Article Number (Transfer from service label)

7022 0410 0001 8377 9988

COMPLETE THIS SECTION ON DELIVERY

A. Signature

X

- Agent
- Addressee

B. Received by (Printed Name)

R K. Kollman

C. Date of Delivery

7/16/2022

D. Is delivery address different from item 1? Yes
If YES, enter delivery address below: No

3. Service Type

- Adult Signature
- Adult Signature Restricted Delivery
- Certified Mail®
- Certified Mail Restricted Delivery
- Collect on Delivery
- Collect on Delivery Restricted Delivery
- Insured Mail
- Priority Mail Express®
- Registered Mail™
- Registered Mail Restricted Delivery
- Signature Confirmation™
- Signature Confirmation Restricted Delivery
- Registered Mail Restricted Delivery (500)

SENDER: COMPLETE THIS SECTION

- Complete items 1, 2, and 3.
- Print your name and address on the reverse so that we can return the card to you.
- Attach this card to the back of the mailpiece, or on the front if space permits.

1. Article Addressed to:

MAYHILL OIL CORPORATION
 PO BOX 5334
 MIDLAND, TX 79704



9590 9402 7352 2028 3914 19

2. Article Number (Transfer from service label)

7022 0410 0001 5226 8758

COMPLETE THIS SECTION ON DELIVERY

A. Signature

X *Stephanie Hunt*

- Agent
- Addressee

B. Received by (Printed Name)

Stephanie Hunt

C. Date of Delivery

8/16/22

D. Is delivery address different from item 1?
If YES, enter delivery address below:

- Yes
- No



3. Service Type

- Adult Signature
- Adult Signature Restricted Delivery
- Certified Mail®
- Certified Mail Restricted Delivery
- Collect on Delivery
- Collect on Delivery Restricted Delivery
- Priority Mail Express®
- Registered Mail™
- Registered Mail Restricted Delivery
- Signature Confirmation™
- Signature Confirmation Restricted Delivery

mail
mail Restricted Delivery

SENDER: COMPLETE THIS SECTION

- Complete items 1, 2, and 3.
- Print your name and address on the reverse so that we can return the card to you.
- Attach this card to the back of the mailpiece, or on the front if space permits.

1. Article Addressed to:

TAY-MOR ENTERPRISES INC
 PO BOX 4723
 MIDLAND, TX 79704



9590 9402 7352 2028 3912 35

2. Article Number (Transfer from service label)

7022 0410 0001 5226 8574

COMPLETE THIS SECTION ON DELIVERY

A. Signature

X *Stephanie Hunt* Agent
 Addressee

B. Received by (Printed Name)

Stephanie Hunt

C. Date of Delivery

8/16/2022

D. Is delivery address different from item 1? Yes
 If YES, enter delivery address below: No

3. Service Type

- Adult Signature
- Adult Signature Restricted Delivery
- Certified Mail®
- Certified Mail Restricted Delivery
- Collect on Delivery
- Collect on Delivery Restricted Delivery
- Registered Mail
- Registered Mail Restricted Delivery (\$500)
- Priority Mail Express®
- Registered Mail™
- Registered Mail Restricted Delivery
- Signature Confirmation™
- Signature Confirmation Restricted Delivery

SENDER: COMPLETE THIS SECTION

- Complete items 1, 2, and 3.
- Print your name and address on the reverse so that we can return the card to you.
- Attach this card to the back of the mailpiece, or on the front if space permits.

1. Article Addressed to:

POCO ROYALTY COMPANY
 2602 TERRACE AVE
 MIDLAND, TX 79705



9590 9402 7352 2028 3913 27

2. Article Number (Transfer from service label)

7022 0410 0001 5226 8666

COMPLETE THIS SECTION ON DELIVERY

A. Signature

X

- Agent
- Addressee

B. Received by (Printed Name)

C. Date of Delivery


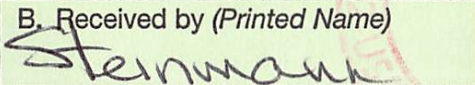


D. Is delivery address different from item 1?
If YES, enter delivery address below:

- Yes
- No

3. Service Type

- Adult Signature
- Adult Signature Restricted Delivery
- Certified Mail®
- Certified Mail Restricted Delivery
- Collect on Delivery
- Collect on Delivery Restricted Delivery
- Priority Mail Express®
- Registered Mail™
- Registered Mail Restricted Delivery
- Signature Confirmation™
- Signature Confirmation Restricted Delivery

Mail
Mail Restricted Delivery
(0)

SENDER: COMPLETE THIS SECTION	COMPLETE THIS SECTION ON DELIVERY												
<ul style="list-style-type: none"> ■ Complete items 1, 2, and 3. ■ Print your name and address on the reverse so that we can return the card to you. ■ Attach this card to the back of the mailpiece, or on the front if space permits. 	<p>A. Signature </p> <p>B. Received by (Printed Name) </p> <p>C. Date of Delivery </p>												
<p>1. Article Addressed to:</p> <div style="border: 1px solid black; padding: 5px; margin: 10px auto; width: fit-content;"> <p>WILLIAM STEINMANN JR & PATRICIA STEINMANN, JT 286 LINCOLN HILLS DR ALTO, NM 88312</p> </div>  <p>9590 9402 7352 2028 3912 04</p>	<p>D. Is delivery address different from item 1? <input type="checkbox"/> Yes If YES, enter delivery address below: <input type="checkbox"/> No</p>												
<p>2. Article Number (Transfer from service label)</p> <p>7022 0410 0001 8377 9964</p>	<p>3. Service Type</p> <table border="0"> <tr> <td><input type="checkbox"/> Adult Signature</td> <td><input type="checkbox"/> Priority Mail Express®</td> </tr> <tr> <td><input type="checkbox"/> Adult Signature Restricted Delivery</td> <td><input type="checkbox"/> Registered Mail™</td> </tr> <tr> <td><input checked="" type="checkbox"/> Certified Mail®</td> <td><input type="checkbox"/> Registered Mail Restricted Delivery</td> </tr> <tr> <td><input type="checkbox"/> Certified Mail Restricted Delivery</td> <td><input type="checkbox"/> Signature Confirmation™</td> </tr> <tr> <td><input type="checkbox"/> Collect on Delivery</td> <td><input type="checkbox"/> Signature Confirmation Restricted Delivery</td> </tr> <tr> <td><input type="checkbox"/> Collect on Delivery Restricted Delivery</td> <td></td> </tr> </table> <p><input type="checkbox"/> Registered Mail™ <input type="checkbox"/> Registered Mail Restricted Delivery <input type="checkbox"/> Signature Confirmation™ <input type="checkbox"/> Signature Confirmation Restricted Delivery</p>	<input type="checkbox"/> Adult Signature	<input type="checkbox"/> Priority Mail Express®	<input type="checkbox"/> Adult Signature Restricted Delivery	<input type="checkbox"/> Registered Mail™	<input checked="" type="checkbox"/> Certified Mail®	<input type="checkbox"/> Registered Mail Restricted Delivery	<input type="checkbox"/> Certified Mail Restricted Delivery	<input type="checkbox"/> Signature Confirmation™	<input type="checkbox"/> Collect on Delivery	<input type="checkbox"/> Signature Confirmation Restricted Delivery	<input type="checkbox"/> Collect on Delivery Restricted Delivery	
<input type="checkbox"/> Adult Signature	<input type="checkbox"/> Priority Mail Express®												
<input type="checkbox"/> Adult Signature Restricted Delivery	<input type="checkbox"/> Registered Mail™												
<input checked="" type="checkbox"/> Certified Mail®	<input type="checkbox"/> Registered Mail Restricted Delivery												
<input type="checkbox"/> Certified Mail Restricted Delivery	<input type="checkbox"/> Signature Confirmation™												
<input type="checkbox"/> Collect on Delivery	<input type="checkbox"/> Signature Confirmation Restricted Delivery												
<input type="checkbox"/> Collect on Delivery Restricted Delivery													
<p>PS Form 3811, July 2020 PSN 7530-02-000-9053 Domestic Return Receipt</p>													

SENDER: COMPLETE THIS SECTION

COMPLETE THIS SECTION ON DELIVERY

- Complete items 1, 2, and 3.
- Print your name and address on the reverse so that we can return the card to you.
- Attach this card to the back of the mailpiece, or on the front if space permits.

1. Article Addressed to:

PENASCO PETROLEUM LLC
 PO BOX 2292
 ROSWELL, NM 88202-2292



9590 9402 7352 2028 3913 41

2. Article Number (Transfer from service label)

7022 0410 0001 5226 8680

A. Signature

X

- Agent
- Addressee

B. Received by (Printed Name)

ROBERT B. HINKLE III

C. Date of Delivery

D. Is delivery address different from item 1? Yes
 If YES, enter delivery address below: No

3. Service Type

- Adult Signature
- Adult Signature Restricted Delivery
- Certified Mail®
- Certified Mail Restricted Delivery
- Collect on Delivery
- Collect on Delivery Restricted Delivery
- Priority Mail Express®
- Registered Mail™
- Registered Mail Restricted Delivery
- Signature Confirmation™
- Signature Confirmation Restricted Delivery

Mail Restricted Delivery (0)

SENDER: COMPLETE THIS SECTION

- Complete items 1, 2, and 3.
- Print your name and address on the reverse so that we can return the card to you.
- Attach this card to the back of the mailpiece, or on the front if space permits.

1. Article Addressed to:

ROLLA R HINKLE III
 PO BOX 2292
 ROSWELL, NM 88202-2292



9590 9402 7352 2028 3913 03

2. Article Number (Transfer from service label)

7022 0410 0001 5226 8642

COMPLETE THIS SECTION ON DELIVERY

A. Signature

X

- Agent
- Addressee

B. Received by (Printed Name)

ROLLA R. HINKLE III

C. Date of Delivery

D. Is delivery address different from item 1? Yes
 If YES, enter delivery address below: No

3. Service Type

- Adult Signature
- Adult Signature Restricted Delivery
- Certified Mail®
- Certified Mail Restricted Delivery
- Collect on Delivery
- Collect on Delivery Restricted Delivery
- Priority Mail Express®
- Registered Mail™
- Registered Mail Restricted Delivery
- Signature Confirmation™
- Signature Confirmation Restricted Delivery

SENDER: COMPLETE THIS SECTION

- Complete items 1, 2, and 3.
- Print your name and address on the reverse so that we can return the card to you.
- Attach this card to the back of the mailpiece, or on the front if space permits.

1. Article Addressed to:

BNM INC
 4032 US HWY 82
 MAYHILL, NM 88339



9590 9402 7352 2028 3916 00

2. Article Number (Transfer from service label)

7022 0410 0001 5226 8949

COMPLETE THIS SECTION ON DELIVERY

A. Signature

X *Lynette Nelson*

- Agent
- Addressee

B. Received by (Printed Name)

Lynette Nelson

C. Date of Delivery

7/18/22

D. Is delivery address different from item 1? Yes

If YES, enter delivery address below: No

3. Service Type

- Adult Signature
- Adult Signature Restricted Delivery
- Certified Mail®
- Certified Mail Restricted Delivery
- Collect on Delivery
- Collect on Delivery Restricted Delivery
- Registered Mail
- Registered Mail Restricted Delivery (\$500)
- Priority Mail Express®
- Registered Mail™
- Registered Mail Restricted Delivery
- Signature Confirmation™
- Signature Confirmation Restricted Delivery

SENDER: COMPLETE THIS SECTION

- Complete items 1, 2, and 3.
- Print your name and address on the reverse so that we can return the card to you.
- Attach this card to the back of the mailpiece, or on the front if space permits.

1. Article Addressed to:

STATE OF NM COMMISSION OF
PUBLIC LANDS
PO BOX 1148
SANTA FE, NM 87504-1148



9590 9402 7329 2028 4929 10

2. Article Number (Transfer from service label)

7022 0410 0001 5226 9380

COMPLETE THIS SECTION ON DELIVERY

A. Signature

X

B. Received by (Printed Name)

- Agent
- Addressee

C. Date of Delivery

D. Is delivery address different from item 1? Yes
If YES, enter delivery address below: No

3. Service Type

- Adult Signature
- Adult Signature Restricted Delivery
- Certified Mail®
- Certified Mail Restricted Delivery
- Collect on Delivery
- Collect on Delivery Restricted Delivery
- Registered Mail™
- Registered Mail Restricted Delivery
- Signature Confirmation™
- Signature Confirmation Restricted Delivery
- Priority Mail Express®
- Signature Confirmation Restricted Delivery (over \$500)

SENDER: COMPLETE THIS SECTION

COMPLETE THIS SECTION ON DELIVERY

- Complete items 1, 2, and 3.
- Print your name and address on the reverse so that we can return the card to you.
- Attach this card to the back of the mailpiece, or on the front if space permits.

1. Article Addressed to:

ST. LUKE LUTHERAN CHURCH
 2 REV. DR. ML KING DR.
 WILLINGBORO, NJ 08046



9590 9402 7352 2028 3912 66

2. Article Number (Transfer from service label)

7022 0410 0001 5226 8604

A. Signature

X *Patricia Ince* Agent
 Addressee


B. Received by (Printed Name)

C. Date of Delivery

D. Is delivery address different from item 1? Yes
 If YES, enter delivery address below: No

3. Service Type

- Adult Signature
- Adult Signature Restricted Delivery
- Certified Mail®
- Certified Mail Restricted Delivery
- Collect on Delivery
- Collect on Delivery Restricted Delivery
- Mail
- Mail Restricted Delivery (over \$500)
- Priority Mail Express®
- Registered Mail™
- Registered Mail Restricted Delivery
- Signature Confirmation™
- Signature Confirmation Restricted Delivery



SENDER: COMPLETE THIS SECTION

- Complete items 1, 2, and 3.
- Print your name and address on the reverse so that we can return the card to you.
- Attach this card to the back of the mailpiece, or on the front if space permits.

1. Article Addressed to:

ST. LUKE LUTHERAN CHURCH
 PO BOX 2008
 WILLINGBORO, NJ 08046



9590 9402 7352 2028 3912 59

2 Article Number (Transfer from service label)

7022 0410 0001 5226 8598

COMPLETE THIS SECTION ON DELIVERY

A. Signature

X

Patricia Lewis

- Agent
- Addressee

B. Received by (Printed Name)

C. Date of Delivery

D. Is delivery address different from item 1? Yes
 If YES, enter delivery address below: No

WILLINGBORO, NJ 08046
 JUL 2022
 U.S.P.S.

3. Service Type

- Adult Signature
- Adult Signature Restricted Delivery
- Certified Mail®
- Certified Mail Restricted Delivery
- Collect on Delivery
- Collect on Delivery Restricted Delivery
- Insured Mail
- Registered Mail Express®
- Registered Mail™
- Registered Mail Restricted Delivery
- Signature Confirmation™
- Signature Confirmation Restricted Delivery

SENDER: COMPLETE THIS SECTION

- Complete items 1, 2, and 3.
- Print your name and address on the reverse so that we can return the card to you.
- Attach this card to the back of the mailpiece, or on the front if space permits.

1. Article Addressed to:

MADISON CAPITAL ENERGY
 ATTN BEN CLAVETTE
 402 GAMMON PL STE 320
 MADISON, WI 53719



9590 9402 7352 2028 3914 33

2. Article Number (Transfer from service label)

7022 0410 0001 5226 8765

COMPLETE THIS SECTION ON DELIVERY

A. Signature

X Mad Cap

- Agent
- Addressee

B. Received by (Printed Name)

C. Date of Delivery

7-19-22

D. Is delivery address different from item 1? Yes
If YES, enter delivery address below: No

3. Service Type

- Adult Signature
- Adult Signature Restricted Delivery
- Certified Mail®
- Certified Mail Restricted Delivery
- Collect on Delivery
- Collect on Delivery Restricted Delivery
- Priority Mail Express®
- Registered Mail™
- Registered Mail Restricted Delivery
- Signature Confirmation™
- Signature Confirmation Restricted Delivery

SENDER: COMPLETE THIS SECTION

- Complete items 1, 2, and 3.
- Print your name and address on the reverse so that we can return the card to you.
- Attach this card to the back of the mailpiece, or on the front if space permits.

1. Article Addressed to:

BUREAU OF LAND MANAGEMENT
 620 E GREENE ST.
 CARLSBAD, NM 88220



9590 9402 7329 2028 4929 03

2. Article Number (Transfer from service label)

7022 0410 0001 5226 9366

COMPLETE THIS SECTION ON DELIVERY

A. Signature

CA Williams

- Agent
- Addressee

B. Received by (Printed Name)

CA WILLIAMS

C. Date of Delivery

7/19/22

D. Is delivery address different from item 1? Yes
 If YES, enter delivery address below: No

3. Service Type

- Adult Signature
 - Adult Signature Restricted Delivery
 - Certified Mail®
 - Certified Mail Restricted Delivery
 - Collect on Delivery
 - Collect on Delivery Restricted Delivery
 - Priority Mail Express®
 - Registered Mail™
 - Registered Mail Restricted Delivery
 - Signature Confirmation™
 - Signature Confirmation Restricted Delivery
- red Mail
 red Mail Restricted Delivery
 (over \$500)

SENDER: COMPLETE THIS SECTION

- Complete items 1, 2, and 3.
- Print your name and address on the reverse so that we can return the card to you.
- Attach this card to the back of the mailpiece, or on the front if space permits.

1. Article Addressed to:

GENE EDWARD TROWBRIDGE III
 AKA TREY TROWBRIDGE
 50000 215TH AVE
 PLAINVIEW, MN 55964



9590 9402 7352 2028 3915 01

2 Article Number (Transfer from service label)

7022 0410 0001 5226 8840

COMPLETE THIS SECTION ON DELIVERY

A. Signature

X *Gene Trowbridge* Agent Address see reverse

B. Received by (Printed Name)

Gene Trowbridge

C. Date of Delivery

7-19-22

D. Is delivery address different from item 1? Yes
If YES, enter delivery address below: No

3. Service Type

- Adult Signature
- Adult Signature Restricted Delivery
- Certified Mail®
- Certified Mail Restricted Delivery
- Collect on Delivery
- Collect on Delivery Restricted Delivery
- Priority Mail Express®
- Registered Mail™
- Registered Mail Restricted Delivery
- Signature Confirmation™
- Signature Confirmation Restricted Delivery

Mail
Mail Restricted Delivery
(00)

SENDER: COMPLETE THIS SECTION

- Complete items 1, 2, and 3.
- Print your name and address on the reverse so that we can return the card to you.
- Attach this card to the back of the mailpiece, or on the front if space permits.

1. Article Addressed to:

BF ENERGY C/O RANDAL BUNESS
 3504 E CLAREMONT ST
 PARADISE VALLEY, AZ 85253



9590 9402 7329 2028 4927 05

2. Article Number (Transfer from service label)

7022 0410 0001 5226 9168

COMPLETE THIS SECTION ON DELIVERY

A. Signature

X *[Handwritten Signature]*

- Agent
- Addressee

B. Received by (Printed Name)

[Handwritten Name]

C. Date of Delivery

[Handwritten Date]

D. Is delivery address different from item 1? Yes
If YES, enter delivery address below: No

3. Service Type

- Adult Signature
- Adult Signature Restricted Delivery
- Certified Mail®
- Certified Mail Restricted Delivery
- Collect on Delivery
- Collect on Delivery Restricted Delivery
- Mail
- Mail Restricted Delivery (500)
- Priority Mail Express®
- Registered Mail™
- Registered Mail Restricted Delivery
- Signature Confirmation™
- Signature Confirmation Restricted Delivery

SENDER: COMPLETE THIS SECTION

- Complete items 1, 2, and 3.
- Print your name and address on the reverse so that we can return the card to you.
- Attach this card to the back of the mailpiece, or on the front if space permits.

1. Article Addressed to:

SUDIE MARIE ADAMS
 2351 WET PRONG RD
 MULBERRY, TN 37359



9590 9402 7352 2028 3912 42

2. Article Number (Transfer from service label)

7022 0410 0001 5226 8581

COMPLETE THIS SECTION ON DELIVERY

A. Signature

X *Sudie Adams*

- Agent
- Addressee

B. Received by (Printed Name)

Sudie Adams

C. Date of Delivery

7/20/24

D. Is delivery address different from item 1?

- Yes
- No

If YES, enter delivery address below:

3. Service Type

- Adult Signature
- Adult Signature Restricted Delivery
- Certified Mail®
- Certified Mail Restricted Delivery
- Collect on Delivery
- Collect on Delivery Restricted Delivery
- Registered Mail
- Registered Mail Restricted Delivery (over \$500)
- Priority Mail Express®
- Registered Mail™
- Registered Mail Restricted Delivery
- Signature Confirmation™
- Signature Confirmation Restricted Delivery

SENDER: COMPLETE THIS SECTION

- Complete items 1, 2, and 3.
- Print your name and address on the reverse so that we can return the card to you.
- Attach this card to the back of the mailpiece, or on the front if space permits.

1. Article Addressed to:

PERDANT ENERGY LLC
 PO BOX 9626
 PHOENIX, AZ 85068



9590 9402 7329 2028 4928 04

2. Article Number (Transfer from service label)

7022 0410 0001 5226 9250

COMPLETE THIS SECTION ON DELIVERY

A. Signature

X

- Agent
- Addressee

B. Received by (Printed Name)

STEVE BULL

C. Date of Delivery

- D. Is delivery address different from item 1? Yes
- If YES, enter delivery address below: No

3. Service Type

- Adult Signature
- Adult Signature Restricted Delivery
- Certified Mail®
- Certified Mail Restricted Delivery
- Collect on Delivery
- Collect on Delivery Restricted Delivery
- Registered Mail
- Registered Mail Restricted Delivery (\$500)
- Priority Mail Express®
- Registered Mail™
- Registered Mail Restricted Delivery
- Signature Confirmation™
- Signature Confirmation Restricted Delivery

SENDER: COMPLETE THIS SECTION

- Complete items 1, 2, and 3.
- Print your name and address on the reverse so that we can return the card to you.
- Attach this card to the back of the mailpiece, or on the front if space permits.

1. Article Addressed to:

CHESAPEAKE EXPLORATION LLC
 6100 N. WESTERN AVE.
 OKC, OK 73118



9590 9402 7352 2028 3915 70

2. Article Number (Transfer from service label)

7022 0410 0001 5226 8918

COMPLETE THIS SECTION ON DELIVERY

A. Signature

X

- Agent
- Addressee

B. Received by (Printed Name)

C. Date of Delivery

D. Is delivery address different from item 1? Yes
 If YES, enter delivery address below: No

RECEIVED
 JUL 19 2022
 MAILROOM 9

3. Service Type

- Adult Signature
- Adult Signature Restricted Delivery
- Certified Mail®
- Certified Mail Restricted Delivery
- Collect on Delivery
- Collect on Delivery Restricted Delivery
- Registered Mail Express®
- Registered Mail™
- Registered Mail Restricted Delivery
- Signature Confirmation™
- Signature Confirmation Restricted Delivery

SENDER: COMPLETE THIS SECTION

- Complete items 1, 2, and 3.
- Print your name and address on the reverse so that we can return the card to you.
- Attach this card to the back of the mailpiece, or on the front if space permits.

1. Article Addressed to:

MOON ROYALTY LLC
 PO BOX 720070
 OK CITY , OK 73172



9590 9402 7329 2028 4927 74

2. Article Number (Transfer from service label)

7022 0410 0001 5226 9236

COMPLETE THIS SECTION ON DELIVERY

A. Signature

X *[Handwritten Signature]*

- Agent
- Addressee

B. Received by (Printed Name)

[Handwritten Name]

C. Date of Delivery

[Handwritten Date]

D. Is delivery address different from item 1? Yes

If YES, enter delivery address below: No

3. Service Type

- Adult Signature
- Adult Signature Restricted Delivery
- Certified Mail®
- Certified Mail Restricted Delivery
- Collect on Delivery
- Collect on Delivery Restricted Delivery
- Registered Mail™
- Registered Mail Restricted Delivery
- Signature Confirmation™
- Signature Confirmation Restricted Delivery

SENDER: COMPLETE THIS SECTION

- Complete items 1, 2, and 3.
- Print your name and address on the reverse so that we can return the card to you.
- Attach this card to the back of the mailpiece, or on the front if space permits.

1. Article Addressed to:

PENNY PIEKARSKI
 723 SADDLEWOOD CIRCLE
 SHENANDOAH, TX 77381



9590 9402 7352 2028 3913 34

2. Article Number (Transfer from service label)

7022 0410 0001 5226 8673

COMPLETE THIS SECTION ON DELIVERY

A. Signature

Penny Piekarski Agent
 Addressee

B. Received by (Printed Name)

Penny Piekarski

C. Date of Delivery

7-18-22

D. Is delivery address different from item 1? Yes
 If YES, enter delivery address below: No

3. Service Type

- | | |
|---------------------------------------------------------------------------|---------------------------------------------------------------------|
| <input type="checkbox"/> Adult Signature | <input type="checkbox"/> Priority Mail Express® |
| <input type="checkbox"/> Adult Signature Restricted Delivery | <input type="checkbox"/> Registered Mail™ |
| <input checked="" type="checkbox"/> Certified Mail® | <input type="checkbox"/> Registered Mail Restricted Delivery |
| <input type="checkbox"/> Certified Mail Restricted Delivery | <input type="checkbox"/> Signature Confirmation™ |
| <input type="checkbox"/> Collect on Delivery | <input type="checkbox"/> Signature Confirmation Restricted Delivery |
| <input type="checkbox"/> Collect on Delivery Restricted Delivery | |
| <input type="checkbox"/> Registered Mail Restricted Delivery (over \$500) | |

SENDER: COMPLETE THIS SECTION

- Complete items 1, 2, and 3.
- Print your name and address on the reverse so that we can return the card to you.
- Attach this card to the back of the mailpiece, or on the front if space permits.

1. Article Addressed to:

J & J ENERGY LLC
300 N SORREL CT
SHOW LOW, AZ 85901



9590 9402 7329 2028 4926 20

2. Article Number (Transfer from service label)

7022 0410 0001 5226 9083

COMPLETE THIS SECTION ON DELIVERY

A. Signature

X J Santos C19

- Agent
- Addressee

B. Received by (Printed Name)

DS R79 C19

C. Date of Delivery

07-18

D. Is delivery address different from item 1? Yes
If YES, enter delivery address below: No

3. Service Type

- Adult Signature
- Adult Signature Restricted Delivery
- Certified Mail®
- Certified Mail Restricted Delivery
- Collect on Delivery
- Collect on Delivery Restricted Delivery
- Priority Mail Express®
- Registered Mail™
- Registered Mail Restricted Delivery
- Signature Confirmation™
- Signature Confirmation Restricted Delivery

Restricted Delivery

SENDER: COMPLETE THIS SECTION

- Complete items 1, 2, and 3.
- Print your name and address on the reverse so that we can return the card to you.
- Attach this card to the back of the mailpiece, or on the front if space permits.

1. Article Addressed to:

ZORRO PARTNERS LTD
 616 TEXAS ST
 FT WORTH, TX 76102-4612



9590 9402 7329 2028 4928 97

2. Article Number (Transfer from service label)

7022 0410 0001 5226 9359

COMPLETE THIS SECTION ON DELIVERY

A. Signature

X *D. Nobles*

- Agent
- Addressee

B. Received by (Printed Name)

D. Nobles

C. Date of Delivery

D. Is delivery address different from item 1? Yes
 If YES, enter delivery address below: No

3. Service Type

- Adult Signature
- Adult Signature Restricted Delivery
- Certified Mail®
- Certified Mail Restricted Delivery
- Collect on Delivery
- Collect on Delivery Restricted Delivery
- Priority Mail Express®
- Registered Mail™
- Registered Mail Restricted Delivery
- Signature Confirmation™
- Signature Confirmation Restricted Delivery

SENDER: COMPLETE THIS SECTION

- Complete items 1, 2, and 3.
- Print your name and address on the reverse so that we can return the card to you.
- Attach this card to the back of the mailpiece, or on the front if space permits.

1. Article Addressed to:

CHEVRON USA INC.
 6001 BOLLINGER CANYON RD
 #G1264
 SAN RAMON, CA 94583



9590 9402 7352 2028 3915 63

2. Article Number (Transfer from service label)

7022 0410 0001 5226 8901

COMPLETE THIS SECTION ON DELIVERY

A. Signature *[Handwritten Signature]* Agent
 Addressee

B. Received by (Printed Name) *Labrisson* C. Date of Delivery *7/22*

D. Is delivery address different from item 1? Yes
 If YES, enter delivery address below: No

3. Service Type
- | | |
|------------------------------------------------------------------|---------------------------------------------------------------------|
| <input type="checkbox"/> Adult Signature | <input type="checkbox"/> Priority Mail Express® |
| <input type="checkbox"/> Adult Signature Restricted Delivery | <input type="checkbox"/> Registered Mail™ |
| <input checked="" type="checkbox"/> Certified Mail® | <input type="checkbox"/> Registered Mail Restricted Delivery |
| <input type="checkbox"/> Certified Mail Restricted Delivery | <input type="checkbox"/> Signature Confirmation™ |
| <input type="checkbox"/> Collect on Delivery | <input type="checkbox"/> Signature Confirmation Restricted Delivery |
| <input type="checkbox"/> Collect on Delivery Restricted Delivery | |

SENDER: COMPLETE THIS SECTION

- Complete items 1, 2, and 3.
- Print your name and address on the reverse so that we can return the card to you.
- Attach this card to the back of the mailpiece, or on the front if space permits.

1. Article Addressed to:

ANGELA BROWN MGMT TRUST
 CITIZENS NATL BANK AGENT
 PO BOX 820
 HENDERSON, TX 75653



9590 9402 7329 2028 4927 36

2 Article Number (Transfer from service label)

7022 0410 0001 5226 9199

COMPLETE THIS SECTION ON DELIVERY

A. Signature

X *ea*

- Agent
- Addressee

B. Received by (Printed Name)

EMIRZA

C. Date of Delivery

7-19-22

D. Is delivery address different from item 1? Yes
If YES, enter delivery address below: No

3. Service Type

- Adult Signature
- Adult Signature Restricted Delivery
- Certified Mail®
- Certified Mail Restricted Delivery
- Collect on Delivery
- Collect on Delivery Restricted Delivery
- Priority Mail Express®
- Registered Mail™
- Registered Mail Restricted Delivery
- Signature Confirmation™
- Signature Confirmation Restricted Delivery

1 Mail
1 Mail Restricted Delivery
500)

SENDER: COMPLETE THIS SECTION

- Complete items 1, 2, and 3.
- Print your name and address on the reverse so that we can return the card to you.
- Attach this card to the back of the mailpiece, or on the front if space permits.

1. Article Addressed to:

HUDSON, NM MIN TRUST
 616 TEXAS ST
 FORT WORTH, TX 76102-4612



9590 9402 7352 2028 3914 88

2. Article Number (Transfer from service label)

7022 0410 0001 5226 8826

COMPLETE THIS SECTION ON DELIVERY

A. Signature

X *Mystie Killion* Agent
 Addressee

B. Received by (Printed Name)

Mystie Killion

C. Date of Delivery

D. Is delivery address different from item 1? Yes
 If YES, enter delivery address below: No

3. Service Type

- Adult Signature
- Adult Signature Restricted Delivery
- Certified Mail®
- Certified Mail Restricted Delivery
- Collect on Delivery
- Collect on Delivery Restricted Delivery
- Priority Mail Express®
- Registered Mail™
- Registered Mail Restricted Delivery
- Signature Confirmation™
- Signature Confirmation Restricted Delivery

Mail
 Mail Restricted Delivery
 00)

SENDER: COMPLETE THIS SECTION

- Complete items 1, 2, and 3.
- Print your name and address on the reverse so that we can return the card to you.
- Attach this card to the back of the mailpiece, or on the front if space permits.

1. Article Addressed to:

GOLDEN ROCK ENERGY
 PARTNERS LP
 5956 SHERRY LANE STE 1221
 DALLAS, TX 75225



9590 9402 7352 2028 3914 95

2. Article Number (Transfer from service label)

7022 0410 0001 5226 8833

COMPLETE THIS SECTION ON DELIVERY

A. Signature

X *[Handwritten Signature]* Agent
 Addressee

B. Received by (Printed Name)

Lexi Cardona

C. Date of Delivery

7/19/22

D. Is delivery address different from item 1? Yes

If YES, enter delivery address below: No

3. Service Type

- Adult Signature
- Adult Signature Restricted Delivery
- Certified Mail®
- Certified Mail Restricted Delivery
- Collect on Delivery
- Collect on Delivery Restricted Delivery
- Priority Mail Express®
- Registered Mail™
- Registered Mail Restricted Delivery
- Signature Confirmation™
- Signature Confirmation Restricted Delivery

Mail Restricted Delivery

(over \$500)

SENDER: COMPLETE THIS SECTION

COMPLETE THIS SECTION ON DELIVERY

- Complete items 1, 2, and 3.
- Print your name and address on the reverse so that we can return the card to you.
- Attach this card to the back of the mailpiece, or on the front if space permits.

A. Signature

X

Rebecca Byr

- Agent
- Addressee

B. Received by (Printed Name)

Rebecca Byr

C. Date of Delivery

7-19-22

D. Is delivery address different from item 1? Yes
If YES, enter delivery address below: No

1. Article Addressed to:

DAVOIL INC
PO BOX 122269
FORT WORTH, TX 76121-2269



9590 9402 7329 2028 4926 68

3. Service Type

- Adult Signature
- Adult Signature Restricted Delivery
- Certified Mail®
- Certified Mail Restricted Delivery
- Collect on Delivery
- Collect on Delivery Restricted Delivery
- Priority Mail Express®
- Registered Mail™
- Registered Mail Restricted Delivery
- Signature Confirmation™
- Signature Confirmation Restricted Delivery

2. Article Number (Transfer from service label)

7022 0410 0001 5226 9120

Mail
Mail Restricted Delivery
(over \$500)

PS Form 3811, July 2020 PSN 7530-02-000-9053

Domestic Return Receipt

SENDER: COMPLETE THIS SECTION

- Complete items 1, 2, and 3.
- Print your name and address on the reverse so that we can return the card to you.
- Attach this card to the back of the mailpiece, or on the front if space permits.

1. Article Addressed to:

COLGATE ROYALTIES LP 300 N
 MARIENFIELD STE 1000
 MIDLAND, TX 79701



9590 9402 7352 2028 3915 56

2. Article Number (Transfer from service label)

7022 0410 0001 5226 8895

COMPLETE THIS SECTION ON DELIVERY

A. Signature

X Colgate

- Agent
- Addressee

B. Received by (Printed Name)

C. Date of Delivery

7-20

D. Is delivery address different from item 1? Yes
 If YES, enter delivery address below: No

Colgate Energy

JUL 19 2022

3. Service Type

- Adult Signature
- Adult Signature Restricted Delivery
- Certified Mail®
- Certified Mail Restricted Delivery
- Collect on Delivery
- Collect on Delivery Restricted Delivery
- Priority Mail Express®
- Registered Mail™
- Registered Mail Restricted Delivery
- Signature Confirmation™
- Signature Confirmation Restricted Delivery

Mail
 Mail Restricted Delivery
 (00)

SENDER: COMPLETE THIS SECTION

COMPLETE THIS SECTION ON DELIVERY

- Complete items 1, 2, and 3.
- Print your name and address on the reverse so that we can return the card to you.
- Attach this card to the back of the mailpiece, or on the front if space permits.

A. Signature

X *Suzanne Boy*

- Agent
- Addressee

B. Received by (Printed Name)

Suzanne Boy

C. Date of Delivery

7/18/22

D. Is delivery address different from item 1? Yes
If YES, enter delivery address below: No

1. Article Addressed to:

JAVELINA PARTNERS
616 TEXAS ST
FT WORTH, TX 76102-4612



9590 9402 7329 2028 4926 06

3. Service Type

- Adult Signature
- Adult Signature Restricted Delivery
- Certified Mail®
- Certified Mail Restricted Delivery
- Collect on Delivery
- Collect on Delivery Restricted Delivery
- Registered Mail
- Registered Mail Restricted Delivery (\$500)


- Priority Mail Express®
- Registered Mail™
- Registered Mail Restricted Delivery
- Signature Confirmation™
- Signature Confirmation Restricted Delivery

2. Article Number (Transfer from service label)

7022 0410 0001 5226 9069

PS Form 3811, July 2020 PSN 7530-02-000-9053

Domestic Return Receipt

SENDER: COMPLETE THIS SECTION	COMPLETE THIS SECTION ON DELIVERY												
<ul style="list-style-type: none"> ■ Complete items 1, 2, and 3. ■ Print your name and address on the reverse so that we can return the card to you. ■ Attach this card to the back of the mailpiece, or on the front if space permits. 	<p>A. Signature <input type="checkbox"/> Agent <input type="checkbox"/> Addressee</p> <p>X <i>W Holland</i></p>												
<p>1. Article Addressed to:</p> <div style="border: 1px solid black; padding: 5px; margin: 10px auto; width: fit-content;"> <p>XTO HOLDINGS C/O XTO ENERGY 22777 SPRINGWOODS VILLAGE PARKWAY SPRING, TX 77389</p> </div>  <p>9590 9402 7329 2028 4928 80</p>	<p>B. Received by (<i>Printed Name</i>)</p> <p>C. Date of Delivery <i>7-19-22</i></p> <p>D. Is delivery address different from item 1? <input type="checkbox"/> Yes If YES, enter delivery address below: <input type="checkbox"/> No</p>												
<p>2. Article Number (<i>Transfer from service label</i>)</p> <p>7022 0410 0001 5226 9342</p>	<p>3. Service Type</p> <table border="0"> <tr> <td><input type="checkbox"/> Adult Signature</td> <td><input type="checkbox"/> Priority Mail Express®</td> </tr> <tr> <td><input type="checkbox"/> Adult Signature Restricted Delivery</td> <td><input type="checkbox"/> Registered Mail™</td> </tr> <tr> <td><input checked="" type="checkbox"/> Certified Mail®</td> <td><input type="checkbox"/> Registered Mail Restricted Delivery</td> </tr> <tr> <td><input type="checkbox"/> Certified Mail Restricted Delivery</td> <td><input type="checkbox"/> Signature Confirmation™</td> </tr> <tr> <td><input type="checkbox"/> Collect on Delivery</td> <td><input type="checkbox"/> Signature Confirmation Restricted Delivery</td> </tr> <tr> <td><input type="checkbox"/> Collect on Delivery Restricted Delivery</td> <td></td> </tr> </table> <p>Registered Mail Registered Mail Restricted Delivery (\$500)</p>	<input type="checkbox"/> Adult Signature	<input type="checkbox"/> Priority Mail Express®	<input type="checkbox"/> Adult Signature Restricted Delivery	<input type="checkbox"/> Registered Mail™	<input checked="" type="checkbox"/> Certified Mail®	<input type="checkbox"/> Registered Mail Restricted Delivery	<input type="checkbox"/> Certified Mail Restricted Delivery	<input type="checkbox"/> Signature Confirmation™	<input type="checkbox"/> Collect on Delivery	<input type="checkbox"/> Signature Confirmation Restricted Delivery	<input type="checkbox"/> Collect on Delivery Restricted Delivery	
<input type="checkbox"/> Adult Signature	<input type="checkbox"/> Priority Mail Express®												
<input type="checkbox"/> Adult Signature Restricted Delivery	<input type="checkbox"/> Registered Mail™												
<input checked="" type="checkbox"/> Certified Mail®	<input type="checkbox"/> Registered Mail Restricted Delivery												
<input type="checkbox"/> Certified Mail Restricted Delivery	<input type="checkbox"/> Signature Confirmation™												
<input type="checkbox"/> Collect on Delivery	<input type="checkbox"/> Signature Confirmation Restricted Delivery												
<input type="checkbox"/> Collect on Delivery Restricted Delivery													

PS Form 3811, July 2020 PSN 7530-02-000-9053

Domestic Return Receipt

SENDER: COMPLETE THIS SECTION

- Complete items 1, 2, and 3.
- Print your name and address on the reverse so that we can return the card to you.
- Attach this card to the back of the mailpiece, or on the front if space permits.

1. Article Addressed to:

PATRICIA BOYLE YOUNG
PO BOX 1639
SOLANA BEACH, CA 92075-7639



9590 9402 7352 2028 3913 65

2. Article Number (Transfer from service label)

7022 0410 0001 5226 8703

COMPLETE THIS SECTION ON DELIVERY

A. Signature


X *[Handwritten Signature]*

- Agent
- Addressee

B. Received by (Printed Name)

C. Date of Delivery

D. Is delivery address different from item 1? Yes
If YES, enter delivery address below: No



3. Service Type

- Adult Signature
- Adult Signature Restricted Delivery
- Certified Mail®
- Certified Mail Restricted Delivery
- Collect on Delivery
- Collect on Delivery Restricted Delivery
- Insured Mail
- Registered Mail Restricted Delivery (500)
- Priority Mail Express®
- Registered Mail™
- Registered Mail Restricted Delivery
- Signature Confirmation™
- Signature Confirmation Restricted Delivery

SENDER: COMPLETE THIS SECTION

- Complete items 1, 2, and 3.
- Print your name and address on the reverse so that we can return the card to you.
- Attach this card to the back of the mailpiece, or on the front if space permits.

1. Article Addressed to:

JOHN W GATES LLC
 706 WEST GRAND STREET
 ARTESIA, NM 88210



9590 9402 7352 2028 3914 64

2. Article Number (Transfer from service label)

7022 0410 0001 5226 8802

COMPLETE THIS SECTION ON DELIVERY

A. Signature

Margaret J. Gates

- Agent
- Addressee

B. Received by (Printed Name)

MARGARET J. GATES

C. Date of Delivery

7/18/22

D. Is delivery address different from item 1? Yes
 If YES, enter delivery address below: No

3. Service Type

- Adult Signature
- Adult Signature Restricted Delivery
- Certified Mail®
- Certified Mail Restricted Delivery
- Collect on Delivery
- Collect on Delivery Restricted Delivery
- Registered Mail™
- Registered Mail Restricted Delivery
- Signature Confirmation™
- Signature Confirmation Restricted Delivery
- Priority Mail Express®
- Registered Mail™
- Registered Mail Restricted Delivery
- Signature Confirmation™
- Signature Confirmation Restricted Delivery

SENDER: COMPLETE THIS SECTION

- Complete items 1, 2, and 3.
- Print your name and address on the reverse so that we can return the card to you.
- Attach this card to the back of the mailpiece, or on the front if space permits.

1. Article Addressed to:

NORBERT M MCCA
 202 CROSSBOW RD
 ARTESIA, NM 88210



9590 9402 7352 2028 3913 72

2. Article Number (Transfer from service label)

7022 0410 0001 5226 8710

COMPLETE THIS SECTION ON DELIVERY

A. Signature

X *Norbent McCaw*

- Agent
- Addressee

B. Received by (Printed Name)

Norbent McCaw

C. Date of Delivery

D. Is delivery address different from item 1? Yes
 If YES, enter delivery address below: No

3. Service Type

- Adult Signature
- Adult Signature Restricted Delivery
- Certified Mail®
- Certified Mail Restricted Delivery
- Collect on Delivery
- Collect on Delivery Restricted Delivery
- Priority Mail Express®
- Registered Mail™
- Registered Mail Restricted Delivery
- Signature Confirmation™
- Signature Confirmation Restricted Delivery

SENDER: COMPLETE THIS SECTION

COMPLETE THIS SECTION ON DELIVERY

- Complete items 1, 2, and 3.
- Print your name and address on the reverse so that we can return the card to you.
- Attach this card to the back of the mailpiece, or on the front if space permits.

A. Signature

X *Roberta McCaw*

- Agent
- Addressee

B. Received by (Printed Name)

Roberta McCaw

C. Date of Delivery

- D. Is delivery address different from item 1?** Yes
 If YES, enter delivery address below: No

1. Article Addressed to:

ROBERTA MCCA
 202 CROSSBOW RD
 ARTESIA, NM 88210



9590 9402 7352 2028 3913 10

2. Article Number (Transfer from service label)

7022 0410 0001 5226 8659

3. Service Type

- Adult Signature
- Adult Signature Restricted Delivery
- Certified Mail®
- Certified Mail Restricted Delivery
- Collect on Delivery
- Collect on Delivery Restricted Delivery
- Registered Mail
- Registered Mail Restricted Delivery (\$500)
- Priority Mail Express®
- Registered Mail™
- Registered Mail Restricted Delivery
- Signature Confirmation™
- Signature Confirmation Restricted Delivery

SENDER: COMPLETE THIS SECTION

- Complete items 1, 2, and 3.
- Print your name and address on the reverse so that we can return the card to you.
- Attach this card to the back of the mailpiece, or on the front if space permits.

1. Article Addressed to:

ANN T TOLLEFSON REV LVG
 TRUST ANN TOLLEFSON TRUSTEE
 PO BOX 639
 STORY, WY 82842



9590 9402 7352 2028 3916 31

2. Article Number (Transfer from service label)

7022 0410 0001 5226 8970

COMPLETE THIS SECTION ON DELIVERY

A. Signature

X *Ann Tollefson*

- Agent
- Addressee

B. Received by (Printed Name)

C. Date of Delivery

7/18/22

D. Is delivery address different from item 1? Yes
If YES, enter delivery address below: No

3. Service Type

- Adult Signature
- Adult Signature Restricted Delivery
- Certified Mail®
- Certified Mail Restricted Delivery
- Collect on Delivery
- Collect on Delivery Restricted Delivery
- Priority Mail Express®
- Registered Mail™
- Registered Mail Restricted Delivery
- Signature Confirmation™
- Signature Confirmation Restricted Delivery

Mail Restricted Delivery

SENDER: COMPLETE THIS SECTION

COMPLETE THIS SECTION ON DELIVERY

- Complete items 1, 2, and 3.
- Print your name and address on the reverse so that we can return the card to you.
- Attach this card to the back of the mailpiece, or on the front if space permits.

A. Signature Agent
 Addressee
X

B. Received by (*Printed Name*) C. Date of Delivery

1. Article Addressed to:

M CODE LLC
 5744 E JOSHUA TREE LN
 PARADISE VALLEY, AZ 85253

D. Is delivery address different from item 1? Yes
 If YES, enter delivery address below: No



9590 9402 7352 2028 3916 86

2. Article Number (*Transfer from service label*)

7022 0410 0001 5226 9021

3. Service Type
- | | |
|------------------------------------------------------------------|---------------------------------------------------------------------|
| <input type="checkbox"/> Adult Signature | <input type="checkbox"/> Priority Mail Express® |
| <input type="checkbox"/> Adult Signature Restricted Delivery | <input type="checkbox"/> Registered Mail™ |
| <input checked="" type="checkbox"/> Certified Mail® | <input type="checkbox"/> Registered Mail Restricted Delivery |
| <input type="checkbox"/> Certified Mail Restricted Delivery | <input type="checkbox"/> Signature Confirmation™ |
| <input type="checkbox"/> Collect on Delivery | <input type="checkbox"/> Signature Confirmation Restricted Delivery |
| <input type="checkbox"/> Collect on Delivery Restricted Delivery | |

SENDER: COMPLETE THIS SECTION

- Complete items 1, 2, and 3.
- Print your name and address on the reverse so that we can return the card to you.
- Attach this card to the back of the mailpiece, or on the front if space permits.

1. Article Addressed to:

MASON OAKS ENERGY
 HOLDINGS, LLC
 6125 LUTHER LANE #188
 DALLAS, TX 75225



9590 9402 7352 2028 3914 26

2. Article Number (Transfer from service label)

7022 0410 0001 5226 8772

COMPLETE THIS SECTION ON DELIVERY

A. Signature

[Handwritten Signature]

- Agent
- Addressee

B. Received by (Printed Name)

kelvin hoster

C. Date of Delivery

7/18/2022

D. Is delivery address different from item 1? Yes
If YES, enter delivery address below: No

3. Service Type

- Adult Signature
- Adult Signature Restricted Delivery
- Certified Mail®
- Certified Mail Restricted Delivery
- Collect on Delivery
- Collect on Delivery Restricted Delivery
- Priority Mail Express®
- Registered Mail™
- Registered Mail Restricted Delivery
- Signature Confirmation™
- Signature Confirmation Restricted Delivery

Mail
Mail Restricted Delivery

(over \$500)

SENDER: COMPLETE THIS SECTION

- Complete items 1, 2, and 3.
- Print your name and address on the reverse so that we can return the card to you.
- Attach this card to the back of the mailpiece, or on the front if space permits.

1. Article Addressed to:

MEWBOURNE OIL COMPANY
 PO BOX 7698
 TYLER, TX 75701



9590 9402 7352 2028 3913 96

2. Article Number (Transfer from service label)

7022 0410 0001 5226 8734

COMPLETE THIS SECTION ON DELIVERY

A. Signature

X

B. Received by (Printed Name)

Gonzalo Argote

- Agent
- Addressee


C. Date of Delivery

D. Is delivery address different from item 1? Yes
If YES, enter delivery address below: No

3. Service Type

- Adult Signature
- Adult Signature Restricted Delivery
- Certified Mail®
- Certified Mail Restricted Delivery
- Collect on Delivery
- Collect on Delivery Restricted Delivery
- Priority Mail Express®
- Registered Mail™
- Registered Mail Restricted Delivery
- Signature Confirmation™
- Signature Confirmation Restricted Delivery

Mail Restricted Delivery

SENDER: COMPLETE THIS SECTION	COMPLETE THIS SECTION ON DELIVERY													
<ul style="list-style-type: none"> ■ Complete items 1, 2, and 3. ■ Print your name and address on the reverse so that we can return the card to you. ■ Attach this card to the back of the mailpiece, or on the front if space permits. 	<p>A. Signature <input type="checkbox"/> Agent <input type="checkbox"/> Addressee</p> <p>X <i>Jeff Phillips</i></p> <p>B. Received by (<i>Printed Name</i>) C. Date of Delivery</p>													
<p>1. Article Addressed to:</p> <div style="border: 1px solid black; padding: 5px; margin: 10px auto; width: fit-content;"> <p>JEFF PHILLIPS 5710 DEVLIN PL MIDLAND, TX 79707</p> </div>	<p>D. Is delivery address different from item 1? <input type="checkbox"/> Yes If YES, enter delivery address below: <input type="checkbox"/> No</p>													
 <p>9590 9402 7352 2028 3917 16</p>	<p>3. Service Type</p> <table style="width: 100%; border: none;"> <tr> <td><input type="checkbox"/> Adult Signature</td> <td><input type="checkbox"/> Priority Mail Express®</td> </tr> <tr> <td><input type="checkbox"/> Adult Signature Restricted Delivery</td> <td><input type="checkbox"/> Registered Mail™</td> </tr> <tr> <td><input checked="" type="checkbox"/> Certified Mail®</td> <td><input type="checkbox"/> Registered Mail Restricted Delivery</td> </tr> <tr> <td><input type="checkbox"/> Certified Mail Restricted Delivery</td> <td><input type="checkbox"/> Signature Confirmation™</td> </tr> <tr> <td><input type="checkbox"/> Collect on Delivery</td> <td><input type="checkbox"/> Signature Confirmation Restricted Delivery</td> </tr> <tr> <td><input type="checkbox"/> Collect on Delivery Restricted Delivery</td> <td></td> </tr> </table>		<input type="checkbox"/> Adult Signature	<input type="checkbox"/> Priority Mail Express®	<input type="checkbox"/> Adult Signature Restricted Delivery	<input type="checkbox"/> Registered Mail™	<input checked="" type="checkbox"/> Certified Mail®	<input type="checkbox"/> Registered Mail Restricted Delivery	<input type="checkbox"/> Certified Mail Restricted Delivery	<input type="checkbox"/> Signature Confirmation™	<input type="checkbox"/> Collect on Delivery	<input type="checkbox"/> Signature Confirmation Restricted Delivery	<input type="checkbox"/> Collect on Delivery Restricted Delivery	
<input type="checkbox"/> Adult Signature	<input type="checkbox"/> Priority Mail Express®													
<input type="checkbox"/> Adult Signature Restricted Delivery	<input type="checkbox"/> Registered Mail™													
<input checked="" type="checkbox"/> Certified Mail®	<input type="checkbox"/> Registered Mail Restricted Delivery													
<input type="checkbox"/> Certified Mail Restricted Delivery	<input type="checkbox"/> Signature Confirmation™													
<input type="checkbox"/> Collect on Delivery	<input type="checkbox"/> Signature Confirmation Restricted Delivery													
<input type="checkbox"/> Collect on Delivery Restricted Delivery														
<p>2. Article Number (Transfer from service label)</p> <p>7022 0410 0001 5226 9052</p>	<p>Mail Restricted Delivery (over \$500)</p>													
<p>PS Form 3811, July 2020 PSN 7530-02-000-9053</p>		<p>Domestic Return Receipt</p>												

SENDER: COMPLETE THIS SECTION

- Complete items 1, 2, and 3.
- Print your name and address on the reverse so that we can return the card to you.
- Attach this card to the back of the mailpiece, or on the front if space permits.

1. Article Addressed to:

BEACHBUMS ENERGY LLC
 PO BOX 5141
 SCOTTSDALE, AZ 85261-5141



9590 9402 7329 2028 4927 12

2. Article Number (Transfer from service label)

7022 0410 0001 5226 9175

COMPLETE THIS SECTION ON DELIVERY

A. Signature

X *[Handwritten Signature]*

- Ag.
- Add.

B. Received by (Printed Name)

[Handwritten Name]

C. Date of Delive.

7-20-22

D. Is delivery address different from item 1? Yes
 If YES, enter delivery address below: No

3. Service Type

- Adult Signature
- Adult Signature Restricted Delivery
- Certified Mail®
- Certified Mail Restricted Delivery
- Collect on Delivery
- Collect on Delivery Restricted Delivery
- Insured Mail
- Mail Restricted Delivery (0)
- Priority Mail Express®
- Registered Mail™
- Registered Mail Restricted Delivery
- Signature Confirmation™
- Signature Confirmation Restricted Delivery

SENDER: COMPLETE THIS SECTION

- Complete items 1, 2, and 3.
- Print your name and address on the reverse so that we can return the card to you.
- Attach this card to the back of the mailpiece, or on the front if space permits.

1. Article Addressed to:

CHEVRON USA, INC.
 6301 DEAUVILLE BLVD
 MIDLAND, TX 79706



9590 9402 7329 2028 4926 99

2. Article Number (Transfer from service label)

7022 0410 0001 5226 9151

COMPLETE THIS SECTION ON DELIVERY

A. Signature

X *Stephanie Gamba*

- Agent
- Addressee

B. Received by (Printed Name)

Stephanie Gamba

C. Date of Delivery

7/18/22

D. Is delivery address different from item 1? Yes
 If YES, enter delivery address below: No

3. Service Type

- Adult Signature
- Adult Signature Restricted Delivery
- Certified Mail®
- Certified Mail Restricted Delivery
- Collect on Delivery
- Collect on Delivery Restricted Delivery
- Registered Mail™
- Registered Mail Restricted Delivery
- Signature Confirmation™
- Signature Confirmation Restricted Delivery
- Priority Mail Express®

SENDER: COMPLETE THIS SECTION

- Complete items 1, 2, and 3.
- Print your name and address on the reverse so that we can return the card to you.
- Attach this card to the back of the mailpiece, or on the front if space permits.

1. Article Addressed to:

G4 RESOURCES, LP
 PO BOX 53687
 MIDLAND, TX 79710



9590 9402 7352 2028 3915 18

2 Article Number (Transfer from service label)

7022 0410 0001 5226 8857

COMPLETE THIS SECTION ON DELIVERY

A. Signature

X *Josh Groener*

- Agent
- Addressee

B. Received by (Printed Name)

Josh Groener

C. Date of Delivery

7/19/22

D. Is delivery address different from item 1? Yes

If YES, enter delivery address below: No

3. Service Type

- Adult Signature
- Adult Signature Restricted Delivery
- Certified Mail®
- Certified Mail Restricted Delivery
- Collect on Delivery
- Collect on Delivery Restricted Delivery
- Priority Mail Express®
- Registered Mail™
- Registered Mail Restricted Delivery
- Signature Confirmation™
- Signature Confirmation Restricted Delivery

Registered Mail Restricted Delivery (500)

SENDER: COMPLETE THIS SECTION

- Complete items 1, 2, and 3.
- Print your name and address on the reverse so that we can return the card to you.
- Attach this card to the back of the mailpiece, or on the front if space permits.

1. Article Addressed to:

QUIMEX INTERNATIONAL INC
 ROBERT BEESON
 1900 KING ST
 MIDLAND, TX 79701



9590 9402 7329 2028 4928 11

2. Article Number (Transfer from service label)

7022 0410 0001 5226 9274

COMPLETE THIS SECTION ON DELIVERY

A. Signature

X *Robert Beeson*

- Agent
- Addressee

B. Received by (Printed Name)

C. Date of Delivery

D. Is delivery address different from item 1? Yes
 If YES, enter delivery address below: No

3. Service Type

- Adult Signature
- Adult Signature Restricted Delivery
- Certified Mail®
- Certified Mail Restricted Delivery
- Collect on Delivery
- Collect on Delivery Restricted Delivery
- Registered Mail™
- Registered Mail Restricted Delivery
- Signature Confirmation™
- Signature Confirmation Restricted Delivery
- Priority Mail Express®
- Registered Mail™
- Registered Mail Restricted Delivery
- Signature Confirmation™
- Signature Confirmation Restricted Delivery

SENDER: COMPLETE THIS SECTION

- Complete items 1, 2, and 3.
- Print your name and address on the reverse so that we can return the card to you.
- Attach this card to the back of the mailpiece, or on the front if space permits.

1. Article Addressed to:

BRITT TROWBRIDGE
2509 23RD AVE SE
ROCHESTER, MN 55904




9590 9402 7352 2028 3915 94

2. Article Number (Transfer from service label)

7022 0410 0001 5226 8932

COMPLETE THIS SECTION ON DELIVERY

A. Signature  Agent
 Addressee

B. Received by (Printed Name) _____ C. Date of Delivery _____

D. Is delivery address different from item 1? Yes
 If YES, enter delivery address below: No

3. Service Type
- | | |
|------------------------------------------------------------------|---------------------------------------------------------------------|
| <input type="checkbox"/> Adult Signature | <input type="checkbox"/> Priority Mail Express® |
| <input type="checkbox"/> Adult Signature Restricted Delivery | <input type="checkbox"/> Registered Mail™ |
| <input checked="" type="checkbox"/> Certified Mail® | <input type="checkbox"/> Registered Mail Restricted Delivery |
| <input type="checkbox"/> Certified Mail Restricted Delivery | <input type="checkbox"/> Signature Confirmation™ |
| <input type="checkbox"/> Collect on Delivery | <input type="checkbox"/> Signature Confirmation Restricted Delivery |
| <input type="checkbox"/> Collect on Delivery Restricted Delivery | |
- Mail Restricted Delivery (over \$500)

SENDER: COMPLETE THIS SECTION

- Complete items 1, 2, and 3.
- Print your name and address on the reverse so that we can return the card to you.
- Attach this card to the back of the mailpiece, or on the front if space permits.

1. Article Addressed to:

HERBALY EXPLORATION
 LLC 1420 W CANAL CT STE 150
 LITTLETON, CO 80120-5660



9590 9402 7329 2028 4926 37

2. Article Number (Transfer from service label)

7022 0410 0001 5226 9090

COMPLETE THIS SECTION ON DELIVERY

A. Signature

X

- Agent
- Addressee

B. Received by (Printed Name)

7/18/22

C. Date of Delivery

D. Is delivery address different from item 1? Yes
If YES, enter delivery address below: No

3. Service Type

- Adult Signature
- Adult Signature Restricted Delivery
- Certified Mail®
- Certified Mail Restricted Delivery
- Collect on Delivery
- Collect on Delivery Restricted Delivery
- Priority Mail Express®
- Registered Mail™
- Registered Mail Restricted Delivery
- Signature Confirmation™
- Signature Confirmation Restricted Delivery

Restricted Delivery

SENDER: COMPLETE THIS SECTION

- Complete items 1, 2, and 3.
- Print your name and address on the reverse so that we can return the card to you.
- Attach this card to the back of the mailpiece, or on the front if space permits.

1. Article Addressed to:

JIM WHITEHEAD OIL & GAS LLC
 PO BOX 44251
 PHOENIX, AZ 85064



9590 9402 7352 2028 3917 09

2. Article Number (Transfer from service label)

7022 0410 0001 5226 9045

COMPLETE THIS SECTION ON DELIVERY

A. Signature

Darlene Kuohn Agent
 Addressee

B. Received by (Printed Name)

Darlene Kuohn

C. Date of Delivery

7/19/22

D. Is delivery address different from item 1? Yes
 If YES, enter delivery address below: No

3. Service Type

- Adult Signature
- Adult Signature Restricted Delivery
- Certified Mail®
- Certified Mail Restricted Delivery
- Collect on Delivery
- Collect on Delivery Restricted Delivery
- Insured Mail
- Registered Mail Restricted Delivery (over \$500)
- Priority Mail Express®
- Registered Mail™
- Registered Mail Restricted Delivery
- Signature Confirmation™
- Signature Confirmation Restricted Delivery

SENDER: COMPLETE THIS SECTION

- Complete items 1, 2, and 3.
- Print your name and address on the reverse so that we can return the card to you.
- Attach this card to the back of the mailpiece, or on the front if space permits.

1. Article Addressed to:

BETH TROWBRIDGE CRAIG
 5115 KIM LN
 CHEYENNE, WY 82009



9590 9402 7352 2028 3916 17

2. Article Number (Transfer from service label)

7022 0410 0001 5226 8956

COMPLETE THIS SECTION ON DELIVERY

A. Signature

X *Beth Craig*

- Agent
- Addressee

B. Received by (Printed Name)

Beth Craig

C. Date of Delivery

D. Is delivery address different from item 1? Yes
 If YES, enter delivery address below: No

3. Service Type

- Adult Signature
- Adult Signature Restricted Delivery
- Certified Mail®
- Certified Mail Restricted Delivery
- Collect on Delivery
- Collect on Delivery Restricted Delivery
- Priority Mail Express®
- Registered Mail™
- Registered Mail Restricted Delivery
- Signature Confirmation™
- Signature Confirmation Restricted Delivery

Mail
 Restricted Delivery
 10)

SENDER: COMPLETE THIS SECTION

- Complete items 1, 2, and 3.
- Print your name and address on the reverse so that we can return the card to you.
- Attach this card to the back of the mailpiece, or on the front if space permits.

1. Article Addressed to:

SMP SIDECAR TITAN MINERAL
 HOLDINGS LP
 4143 MAPLE AVE. SUITE 500
 DALLAS, TX 75219



9590 9402 7352 2028 3912 80

2. Article Number (Transfer from service label)

7022 0410 0001 5226 8628

COMPLETE THIS SECTION ON DELIVERY

A. Signature

X

- Agent
- Addressee

B. Received by (Printed Name)

C. Date of Delivery


D. Is delivery address different from item 1? Yes
 If YES, enter delivery address below: No

3. Service Type

- Adult Signature
- Adult Signature Restricted Delivery
- Certified Mail®
- Certified Mail Restricted Delivery
- Collect on Delivery
- Collect on Delivery Restricted Delivery
- Priority Mail Express®
- Registered Mail™
- Registered Mail Restricted Delivery
- Signature Confirmation™
- Signature Confirmation Restricted Delivery

Mail
 Mail Restricted Delivery

(over \$500)

SENDER: COMPLETE THIS SECTION	COMPLETE THIS SECTION ON DELIVERY													
<ul style="list-style-type: none"> ■ Complete items 1, 2, and 3. ■ Print your name and address on the reverse so that we can return the card to you. ■ Attach this card to the back of the mailpiece, or on the front if space permits. 	<p>A. Signature</p> <p>X <input type="checkbox"/> Agent <input type="checkbox"/> Addressee</p>													
<p>1. Article Addressed to:</p>	<p>B. Received by (<i>Printed Name</i>)</p>	<p>C. Date of Delivery</p>												
<div style="border: 1px solid black; padding: 5px; margin: 10px auto; width: fit-content;"> <p>SMP TITAN MINERAL HOLDINGS LP 4143 MAPLE AVE. SUITE 500 DALLAS, TX 75219</p> </div>  <p>9590 9402 7352 2028 3912 73</p>	<p>D. Is delivery address different from item 1? <input type="checkbox"/> Yes If YES, enter delivery address below: <input type="checkbox"/> No</p>													
<p>2. Article Number (<i>Transfer from service label</i>)</p>	<p>3. Service Type</p> <table style="width: 100%; border: none;"> <tr> <td><input type="checkbox"/> Adult Signature</td> <td><input type="checkbox"/> Priority Mail Express®</td> </tr> <tr> <td><input type="checkbox"/> Adult Signature Restricted Delivery</td> <td><input type="checkbox"/> Registered Mail™</td> </tr> <tr> <td><input checked="" type="checkbox"/> Certified Mail®</td> <td><input type="checkbox"/> Registered Mail Restricted Delivery</td> </tr> <tr> <td><input type="checkbox"/> Certified Mail Restricted Delivery</td> <td><input type="checkbox"/> Signature Confirmation™</td> </tr> <tr> <td><input type="checkbox"/> Collect on Delivery</td> <td><input type="checkbox"/> Signature Confirmation Restricted Delivery</td> </tr> <tr> <td><input type="checkbox"/> Collect on Delivery Restricted Delivery</td> <td></td> </tr> </table> <p>1 Mail 1 Mail Restricted Delivery 500)</p>		<input type="checkbox"/> Adult Signature	<input type="checkbox"/> Priority Mail Express®	<input type="checkbox"/> Adult Signature Restricted Delivery	<input type="checkbox"/> Registered Mail™	<input checked="" type="checkbox"/> Certified Mail®	<input type="checkbox"/> Registered Mail Restricted Delivery	<input type="checkbox"/> Certified Mail Restricted Delivery	<input type="checkbox"/> Signature Confirmation™	<input type="checkbox"/> Collect on Delivery	<input type="checkbox"/> Signature Confirmation Restricted Delivery	<input type="checkbox"/> Collect on Delivery Restricted Delivery	
<input type="checkbox"/> Adult Signature	<input type="checkbox"/> Priority Mail Express®													
<input type="checkbox"/> Adult Signature Restricted Delivery	<input type="checkbox"/> Registered Mail™													
<input checked="" type="checkbox"/> Certified Mail®	<input type="checkbox"/> Registered Mail Restricted Delivery													
<input type="checkbox"/> Certified Mail Restricted Delivery	<input type="checkbox"/> Signature Confirmation™													
<input type="checkbox"/> Collect on Delivery	<input type="checkbox"/> Signature Confirmation Restricted Delivery													
<input type="checkbox"/> Collect on Delivery Restricted Delivery														
<p>7022 0410 0001 5226 8611</p>														
<p>PS Form 3811, July 2020 PSN 7530-02-000-9053</p>		<p>Domestic Return Receipt</p>												

SENDER: COMPLETE THIS SECTION

- Complete items 1, 2, and 3.
- Print your name and address on the reverse so that we can return the card to you.
- Attach this card to the back of the mailpiece, or on the front if space permits.

1. Article Addressed to:

BB MANAGEMENT LLC
 PO BOX 80735
 PHOENIX, AZ 85060



9590 9402 7329 2028 4927 29

2. Article Number (Transfer from service label)

7022 0410 0001 5226 9182

COMPLETE THIS SECTION ON DELIVERY

A. Signature

X *Darlene Kuehn* Agent
 Addressee

B. Received by (Printed Name)

Darlene Kuehn

C. Date of Delivery

7/19/22

D. Is delivery address different from item 1? Yes
 If YES, enter delivery address below: No

3. Service Type

- Adult Signature
- Adult Signature Restricted Delivery
- Certified Mail®
- Certified Mail Restricted Delivery
- Collect on Delivery
- Collect on Delivery Restricted Delivery
- Priority Mail Express®
- Registered Mail™
- Registered Mail Restricted Delivery
- Signature Confirmation™
- Signature Confirmation Restricted Delivery

Mail
 Mail Restricted Delivery
 (00)

SENDER: COMPLETE THIS SECTION

- Complete items 1, 2, and 3.
- Print your name and address on the reverse so that we can return the card to you.
- Attach this card to the back of the mailpiece, or on the front if space permits.

1. Article Addressed to:

THOMAS FAMILY PARTNERSHIP
 PO BOX 44252
 PHOENIX, AZ 85064



9590 9402 7329 2028 4928 73

2. Article Number (Transfer from service label)

7022 0410 0001 5226 9328

COMPLETE THIS SECTION ON DELIVERY

A. Signature

X Darlene Kuehn

- Agent
- Addressee

B. Received by (Printed Name)

Darlene Kuehn

C. Date of Delivery

7/19/22

- D. Is delivery address different from item 1? Yes
- If YES, enter delivery address below: No

3. Service Type

- Adult Signature
- Adult Signature Restricted Delivery
- Certified Mail®
- Certified Mail Restricted Delivery
- Collect on Delivery
- Collect on Delivery Restricted Delivery
- Insured Mail
- Registered Mail Restricted Delivery (500)
- Priority Mail Express®
- Registered Mail™
- Registered Mail Restricted Delivery
- Signature Confirmation™
- Signature Confirmation Restricted Delivery

SENDER: COMPLETE THIS SECTION

- Complete items 1, 2, and 3.
- Print your name and address on the reverse so that we can return the card to you.
- Attach this card to the back of the mailpiece, or on the front if space permits.

1. Article Addressed to:

ABJ OIL COMPANY LTD
PO BOX 44242
PHOENIX, AZ 85064



9590 9402 7329 2028 4927 43

2. Article Number (Transfer from service label)

7022 0410 0001 5226 9205

COMPLETE THIS SECTION ON DELIVERY

A. Signature

X *Darlene Kuehn* Agent Addressee

B. Received by (Printed Name)

Darlene Kuehn

C. Date of Delivery

7/19/22

D. Is delivery address different from item 1? Yes
If YES, enter delivery address below: No

3. Service Type

- Adult Signature
- Adult Signature Restricted Delivery
- Certified Mail®
- Certified Mail Restricted Delivery
- Collect on Delivery
- Collect on Delivery Restricted Delivery
- Insured Mail
- Registered Mail Express®
- Registered Mail™
- Registered Mail Restricted Delivery
- Signature Confirmation™
- Signature Confirmation Restricted Delivery
- Registered Mail Restricted Delivery (over \$500)

SENDER: COMPLETE THIS SECTION

- Complete items 1, 2, and 3.
- Print your name and address on the reverse so that we can return the card to you.
- Attach this card to the back of the mailpiece, or on the front if space permits.

1. Article Addressed to:

LYNN CHARUK
 PO BOX 52370
 MIDLAND, TX 79710



9590 9402 7352 2028 3916 93

2. Article Number (Transfer from service label)

7022 0410 0001 5226 9038

COMPLETE THIS SECTION ON DELIVERY

A. Signature

X

- Agent
- Addressee

B. Received by (Printed Name)

Victoria Levens

C. Date of Delivery

7/19

D. Is delivery address different from item 1? Yes

If YES, enter delivery address below:

No

3. Service Type

- Adult Signature
- Adult Signature Restricted Delivery
- Certified Mail®
- Certified Mail Restricted Delivery
- Collect on Delivery
- Collect on Delivery Restricted Delivery
- Priority Mail Express®
- Registered Mail™
- Registered Mail Restricted Delivery
- Signature Confirmation™
- Signature Confirmation Restricted Delivery

Mail Restricted Delivery


SENDER: COMPLETE THIS SECTION

COMPLETE THIS SECTION ON DELIVERY

- Complete items 1, 2, and 3.
- Print your name and address on the reverse so that we can return the card to you.
- Attach this card to the back of the mailpiece, or on the front if space permits.

A. Signature

X



- Agent
- Addressee

B. Received by (Printed Name)

CP

C. Date of Delivery

7-20-22

D. Is delivery address different from item 1? Yes
If YES, enter delivery address below: No

1. Article Addressed to:

MELLITA, LLC
509 E. ELLIS
LLANO, TX 78643




9590 9402 7352 2028 3914 02

2. Article Number (Transfer from service label)

7022 0410 0001 5226 8741

3. Service Type


- Adult Signature
- Adult Signature Restricted Delivery
- Certified Mail®
- Certified Mail Restricted Delivery
- Collect on Delivery
- Collect on Delivery Restricted Delivery
- Priority Mail Express®
- Registered Mail™
- Registered Mail Restricted Delivery
- Signature Confirmation™
- Signature Confirmation Restricted Delivery

SENDER: COMPLETE THIS SECTION	COMPLETE THIS SECTION ON DELIVERY													
<ul style="list-style-type: none"> ■ Complete items 1, 2, and 3. ■ Print your name and address on the reverse so that we can return the card to you. ■ Attach this card to the back of the mailpiece, or on the front if space permits. 	<p>A. Signature</p> <p>X <i>JUL 18 2022</i> <input type="checkbox"/> Agent <input type="checkbox"/> Addressee</p>													
<p>1. Article Addressed to:</p> <div style="border: 1px solid black; padding: 5px; margin: 10px auto; width: fit-content;"> <p>MRC PERMIAN COMPANY 5400 LBJ FREEWAY, SUITE 1500 DALLAS, TX 75240</p> </div>  <p>9590 9402 7329 2028 4927 81</p>	<p>B. Received by (<i>Printed Name</i>)</p> <p><i>Cig</i></p>	<p>C. Date of Delivery</p> <p><i>7-19-22</i></p>												
<p>2. Article Number (<i>Transfer from service label</i>)</p> <p>7022 0410 0001 5226 9243</p>	<p>D. Is delivery address different from item 1? <input type="checkbox"/> Yes If YES, enter delivery address below: <input type="checkbox"/> No</p> <p>3. Service Type</p> <table border="0"> <tr> <td><input type="checkbox"/> Adult Signature</td> <td><input type="checkbox"/> Priority Mail Express®</td> </tr> <tr> <td><input type="checkbox"/> Adult Signature Restricted Delivery</td> <td><input type="checkbox"/> Registered Mail™</td> </tr> <tr> <td><input checked="" type="checkbox"/> Certified Mail®</td> <td><input type="checkbox"/> Registered Mail Restricted Delivery</td> </tr> <tr> <td><input type="checkbox"/> Certified Mail Restricted Delivery</td> <td><input type="checkbox"/> Signature Confirmation™</td> </tr> <tr> <td><input type="checkbox"/> Collect on Delivery</td> <td><input type="checkbox"/> Signature Confirmation Restricted Delivery</td> </tr> <tr> <td><input type="checkbox"/> Collect on Delivery Restricted Delivery</td> <td></td> </tr> </table> <p>Registered Mail Restricted Delivery (\$500)</p>		<input type="checkbox"/> Adult Signature	<input type="checkbox"/> Priority Mail Express®	<input type="checkbox"/> Adult Signature Restricted Delivery	<input type="checkbox"/> Registered Mail™	<input checked="" type="checkbox"/> Certified Mail®	<input type="checkbox"/> Registered Mail Restricted Delivery	<input type="checkbox"/> Certified Mail Restricted Delivery	<input type="checkbox"/> Signature Confirmation™	<input type="checkbox"/> Collect on Delivery	<input type="checkbox"/> Signature Confirmation Restricted Delivery	<input type="checkbox"/> Collect on Delivery Restricted Delivery	
<input type="checkbox"/> Adult Signature	<input type="checkbox"/> Priority Mail Express®													
<input type="checkbox"/> Adult Signature Restricted Delivery	<input type="checkbox"/> Registered Mail™													
<input checked="" type="checkbox"/> Certified Mail®	<input type="checkbox"/> Registered Mail Restricted Delivery													
<input type="checkbox"/> Certified Mail Restricted Delivery	<input type="checkbox"/> Signature Confirmation™													
<input type="checkbox"/> Collect on Delivery	<input type="checkbox"/> Signature Confirmation Restricted Delivery													
<input type="checkbox"/> Collect on Delivery Restricted Delivery														
<p>PS Form 3811, July 2020 PSN 7530-02-000-9053</p>		<p>Domestic Return Receipt</p>												

SENDER: COMPLETE THIS SECTION	COMPLETE THIS SECTION ON DELIVERY															
<ul style="list-style-type: none"> ■ Complete items 1, 2, and 3. ■ Print your name and address on the reverse so that we can return the card to you. ■ Attach this card to the back of the mailpiece, or on the front if space permits. 	<p>A. Signature</p> <p>X <i>[Handwritten Signature]</i> <input type="checkbox"/> Agent <input type="checkbox"/> Addressee</p>															
<p>1. Article Addressed to:</p>	<p>B. Received by (<i>Printed Name</i>)</p> <p><i>[Handwritten Name]</i></p>	<p>C. Date of Delivery</p>														
<div style="border: 1px solid black; padding: 5px; margin: 10px auto; width: fit-content;"> <p>PEGASUS RESOURCES, LLC PO BOX 123610 FORT WORTH, TX 76121</p> </div>	<p>D. Is delivery address different from item 1? <input type="checkbox"/> Yes If YES, enter delivery address below: <input type="checkbox"/> No</p>															
<div style="text-align: center;">  <p>9590 9402 7352 2028 3913 58</p> </div>	<p>3. Service Type</p> <table border="0"> <tr> <td><input type="checkbox"/> Adult Signature</td> <td><input type="checkbox"/> Priority Mail Express®</td> </tr> <tr> <td><input type="checkbox"/> Adult Signature Restricted Delivery</td> <td><input type="checkbox"/> Registered Mail™</td> </tr> <tr> <td><input checked="" type="checkbox"/> Certified Mail®</td> <td><input type="checkbox"/> Registered Mail Restricted Delivery</td> </tr> <tr> <td><input type="checkbox"/> Certified Mail Restricted Delivery</td> <td><input type="checkbox"/> Signature Confirmation™</td> </tr> <tr> <td><input type="checkbox"/> Collect on Delivery</td> <td><input type="checkbox"/> Signature Confirmation Restricted Delivery</td> </tr> <tr> <td><input type="checkbox"/> Collect on Delivery Restricted Delivery</td> <td></td> </tr> <tr> <td><input type="checkbox"/> Insured Mail</td> <td></td> </tr> </table>		<input type="checkbox"/> Adult Signature	<input type="checkbox"/> Priority Mail Express®	<input type="checkbox"/> Adult Signature Restricted Delivery	<input type="checkbox"/> Registered Mail™	<input checked="" type="checkbox"/> Certified Mail®	<input type="checkbox"/> Registered Mail Restricted Delivery	<input type="checkbox"/> Certified Mail Restricted Delivery	<input type="checkbox"/> Signature Confirmation™	<input type="checkbox"/> Collect on Delivery	<input type="checkbox"/> Signature Confirmation Restricted Delivery	<input type="checkbox"/> Collect on Delivery Restricted Delivery		<input type="checkbox"/> Insured Mail	
<input type="checkbox"/> Adult Signature	<input type="checkbox"/> Priority Mail Express®															
<input type="checkbox"/> Adult Signature Restricted Delivery	<input type="checkbox"/> Registered Mail™															
<input checked="" type="checkbox"/> Certified Mail®	<input type="checkbox"/> Registered Mail Restricted Delivery															
<input type="checkbox"/> Certified Mail Restricted Delivery	<input type="checkbox"/> Signature Confirmation™															
<input type="checkbox"/> Collect on Delivery	<input type="checkbox"/> Signature Confirmation Restricted Delivery															
<input type="checkbox"/> Collect on Delivery Restricted Delivery																
<input type="checkbox"/> Insured Mail																
<p>2. Article Number (<i>Transfer from service label</i>)</p> <p>7022 0410 0001 5226 8697</p>	<p>Mail Restricted Delivery (00)</p>															

PS Form 3811, July 2020 PSN 7530-02-000-9053

Domestic Return Rece

SENDER: COMPLETE THIS SECTION	COMPLETE THIS SECTION ON DELIVERY
<ul style="list-style-type: none"> ■ Complete items 1, 2, and 3. ■ Print your name and address on the reverse so that we can return the card to you. ■ Attach this card to the back of the mailpiece, or on the front if space permits. 	<p>A. Signature <input checked="" type="checkbox"/> <i>Jeni Hurst</i> <input type="checkbox"/> Agent <input type="checkbox"/> Addressee</p> <p>B. Received by (Printed Name) C. Date of Delivery <i>JENI HURST</i> <i>7/18/22</i></p>
<p>1. Article Addressed to:</p> <div style="border: 1px solid black; padding: 5px; margin: 10px auto; width: fit-content;"> <p>SABINAL ENERGY LLC DBA SABINAL ENERGY OPERATING LLC 1780 HUGHES LANDING # 1200 THE WOODLANDS, TX 77380</p> </div>	<p>D. Is delivery address different from item 1? <input type="checkbox"/> Yes If YES, enter delivery address below: <input type="checkbox"/> No</p>
 9590 9402 7329 2028 4928 59	<p>3. Service Type</p> <ul style="list-style-type: none"> <input type="checkbox"/> Adult Signature <input type="checkbox"/> Adult Signature Restricted Delivery <input checked="" type="checkbox"/> Certified Mail® <input type="checkbox"/> Certified Mail Restricted Delivery <input type="checkbox"/> Collect on Delivery <input type="checkbox"/> Collect on Delivery Restricted Delivery <input type="checkbox"/> Priority Mail Express® <input type="checkbox"/> Registered Mail™ <input type="checkbox"/> Registered Mail Restricted Delivery <input type="checkbox"/> Signature Confirmation™ <input type="checkbox"/> Signature Confirmation Restricted Delivery
<p>2. Article Number (Transfer from service label)</p> <p>7022 0410 0001 5226 9298</p>	<p>Mail Restricted Delivery</p>

PS Form 3811, July 2020 PSN 7530-02-000-9053

Domestic Return Receipt

SENDER: COMPLETE THIS SECTION

- Complete items 1, 2, and 3.
- Print your name and address on the reverse so that we can return the card to you.
- Attach this card to the back of the mailpiece, or on the front if space permits.

1. Article Addressed to:

AMERIPERMIAN HOLDINGS, LLC
 1733 WOODSTEAD CT.
 WOODLANDS, TX 77380



9590 9402 7352 2028 3916 48

2. Article Number (Transfer from service label)

7022 0410 0001 5226 8987

COMPLETE THIS SECTION ON DELIVERY

A. Signature

X

- Agent
- Addressee

B. Received by (Printed Name)

C. Date of Delivery

7/18/22

D. Is delivery address different from item 1? Yes
If YES, enter delivery address below: No

3. Service Type

- Adult Signature
- Adult Signature Restricted Delivery
- Certified Mail®
- Certified Mail Restricted Delivery
- Collect on Delivery
- Collect on Delivery Restricted Delivery
- Priority Mail Express®
- Registered Mail™
- Registered Mail Restricted Delivery
- Signature Confirmation™
- Signature Confirmation Restricted Delivery

SENDER: COMPLETE THIS SECTION

COMPLETE THIS SECTION ON DELIVERY

- Complete items 1, 2, and 3.
- Print your name and address on the reverse so that we can return the card to you.
- Attach this card to the back of the mailpiece, or on the front if space permits.

A. Signature

X

- Agent
- Addressee

B. Received by (*Printed Name*)

C. Date of Delivery

D. Is delivery address different from item 1? Yes
 If YES, enter delivery address below: No

1. Article Addressed to:

RANCH 707 LLC
 707 E QUARTERHORSE LN
 CAMP VERDE, AZ 86322-6899



9590 9402 7329 2028 4928 28

2. Article Number (*Transfer from service label*)

7022 0410 0001 5226 9281

3. Service Type

- Adult Signature
- Adult Signature Restricted Delivery
- Certified Mail®
- Certified Mail Restricted Delivery
- Collect on Delivery
- Collect on Delivery Restricted Delivery
- Registered Mail
- Registered Mail Restricted Delivery (\$500)
- Priority Mail Express®
- Registered Mail™
- Registered Mail Restricted Delivery
- Signature Confirmation™
- Signature Confirmation Restricted Delivery

SENDER: COMPLETE THIS SECTION

- Complete items 1, 2, and 3.
- Print your name and address on the reverse so that we can return the card to you.
- Attach this card to the back of the mailpiece, or on the front if space permits.

1. Article Addressed to:

ALBERT & ANNA KAHN TRUST
 C/O MADISON CAPITAL ENERGY
 402 GAMMON PL STE 200
 MADISON, WI 53719-1059

320



9590 9402 7352 2028 3916 62

2. Article Number (Transfer from service label)

7022 0410 0001 5226 9007

COMPLETE THIS SECTION ON DELIVERY

A. Signature

X Mad Cap

- Agent
- Addressee

B. Received by (Printed Name)

C. Date of Delivery

7-19-22

D. Is delivery address different from item 1? Yes
 If YES, enter delivery address below: No

3. Service Type

- Adult Signature
- Adult Signature Restricted Delivery
- Certified Mail®
- Certified Mail Restricted Delivery
- Collect on Delivery
- Collect on Delivery Restricted Delivery
- Priority Mail Express®
- Registered Mail™
- Registered Mail Restricted Delivery
- Signature Confirmation™
- Signature Confirmation Restricted Delivery

SENDER: COMPLETE THIS SECTION

- Complete items 1, 2, and 3.
- Print your name and address on the reverse so that we can return the card to you.
- Attach this card to the back of the mailpiece, or on the front if space permits.

1. Article Addressed to:

CLAREMONT CORPORATION
 PO BOX 3226
 TULSA , OK 74101-3226



9590 9402 7329 2028 4926 82

2. Article Number (Transfer from service label)

7022 0410 0001 5226 9144

COMPLETE THIS SECTION ON DELIVERY

A. Signature


X *Wynell Miller*

- Agent
- Addressee

B. Received by (Printed Name)
Wynell Miller

C. Date of Delivery

D. Is delivery address different from item 1? Yes
If YES, enter delivery address below: No



3. Service Type

- Adult Signature
- Adult Signature Restricted Delivery
- Certified Mail®
- Certified Mail Restricted Delivery
- Collect on Delivery
- Collect on Delivery Restricted Delivery
- Registered Mail
- Registered Mail Restricted Delivery (500)
- Priority Mail Express®
- Registered Mail™
- Registered Mail Restricted Delivery
- Signature Confirmation™
- Signature Confirmation Restricted Delivery

SENDER: COMPLETE THIS SECTION

- Complete items 1, 2, and 3.
- Print your name and address on the reverse so that we can return the card to you.
- Attach this card to the back of the mailpiece, or on the front if space permits.

1. Article Addressed to:

RJ FORTUNE INVESTMENTS LLC
 9290 E THOMPSON PEAK PKWY
 UNIT 257
 SCOTTSDALE, AZ 85255-4513



9590 9402 7329 2028 4928 42

2. Article Number (Transfer from service label)

7022 0410 0001 5226 9304

PS Form 3811, July 2020 PSN 7530-02-000-9053

COMPLETE THIS SECTION ON DELIVERY

A. Signature Agent
 Addressee
X

B. Received by (Printed Name) C. Date of Delivery

D. Is delivery address different from item 1? Yes
 If YES, enter delivery address below: No

3. Service Type
- | | |
|---------------------------------------------------------------------------|---------------------------------------------------------------------|
| <input type="checkbox"/> Adult Signature | <input type="checkbox"/> Priority Mail Express® |
| <input type="checkbox"/> Adult Signature Restricted Delivery | <input type="checkbox"/> Registered Mail™ |
| <input checked="" type="checkbox"/> Certified Mail® | <input type="checkbox"/> Registered Mail Restricted Delivery |
| <input type="checkbox"/> Certified Mail Restricted Delivery | <input type="checkbox"/> Signature Confirmation™ |
| <input type="checkbox"/> Collect on Delivery | <input type="checkbox"/> Signature Confirmation Restricted Delivery |
| <input type="checkbox"/> Collect on Delivery Restricted Delivery | |
| <input type="checkbox"/> Registered Mail™ | |
| <input type="checkbox"/> Registered Mail Restricted Delivery (over \$500) | |

Domestic Return Receipt

SENDER: COMPLETE THIS SECTION	COMPLETE THIS SECTION ON DELIVERY
<ul style="list-style-type: none"> ■ Complete items 1, 2, and 3. ■ Print your name and address on the reverse so that we can return the card to you. ■ Attach this card to the back of the mailpiece, or on the front if space permits. 	<p>A. Signature <input checked="" type="checkbox"/> Agent <input checked="" type="checkbox"/> Addressee</p> <p>B. Received by (Printed Name) <i>Joshua Stiffarm</i></p> <p>C. Date of Delivery</p>
<p>1. Article Addressed to:</p> <div style="border: 1px solid black; padding: 5px; margin: 10px auto; width: fit-content;"> <p>ONRR ROYALTY MGT PROGRAM PO BOX 25627 DENVER, CO 80225-0627</p> </div>	<p>D. Is delivery address different from item 1? <input type="checkbox"/> Yes <input checked="" type="checkbox"/> No If YES, enter delivery address below:</p> <div style="text-align: right; border: 2px solid red; border-radius: 50%; padding: 10px; width: 150px; margin: 10px auto;"> <p>LAKESIDE CO JUL 21 2022 USPS</p> </div>
 <p>9590 9402 7329 2028 4929 27</p>	<p>3. Service Type</p> <ul style="list-style-type: none"> <input type="checkbox"/> Adult Signature <input type="checkbox"/> Adult Signature Restricted Delivery <input checked="" type="checkbox"/> Certified Mail® <input type="checkbox"/> Certified Mail Restricted Delivery <input type="checkbox"/> Collect on Delivery <input type="checkbox"/> Collect on Delivery Restricted Delivery <input type="checkbox"/> Registered Mail Express® <input type="checkbox"/> Registered Mail™ <input type="checkbox"/> Registered Mail Restricted Delivery <input type="checkbox"/> Signature Confirmation™ <input type="checkbox"/> Signature Confirmation Restricted Delivery
<p>2. Article Number (Transfer from service label)</p> <p>7022 0410 0001 5226 9373</p>	<p>Registered Mail Registered Mail Restricted Delivery (PSN 500)</p>
<p>PS Form 3811, July 2020 PSN 7530-02-000-9053 Domestic Return Receipt</p>	

SENDER: COMPLETE THIS SECTION

- Complete items 1, 2, and 3.
- Print your name and address on the reverse so that we can return the card to you.
- Attach this card to the back of the mailpiece, or on the front if space permits.

1. Article Addressed to:

REDFERN ENTERPRISES INC
 PO BOX 2127
 MIDLAND, TX 79702-2127



9590 9402 7329 2028 4928 35

2. Article Number (Transfer from service label)

7022 0410 0001 5226 9311

COMPLETE THIS SECTION ON DELIVERY

A. Signature
 X *Ana L Prieto* Agent
 Addressee

B. Received by (Printed Name) C. Date of Delivery
Ana L Prieto *7/25/22*

D. Is delivery address different from item 1? Yes
 If YES, enter delivery address below: No

3. Service Type
- Adult Signature
 - Adult Signature Restricted Delivery
 - Certified Mail®
 - Certified Mail Restricted Delivery
 - Collect on Delivery
 - Collect on Delivery Restricted Delivery
 - Priority Mail Express®
 - Registered Mail™
 - Registered Mail Restricted Delivery
 - Signature Confirmation™
 - Signature Confirmation Restricted Delivery

Mail
 Restricted Delivery
 0)

SENDER: COMPLETE THIS SECTION	COMPLETE THIS SECTION ON DELIVERY													
<ul style="list-style-type: none"> ■ Complete items 1, 2, and 3. ■ Print your name and address on the reverse so that we can return the card to you. ■ Attach this card to the back of the mailpiece, or on the front if space permits. 	<p>A. Signature</p> <p>X <i>Reagan Hamster</i> <input type="checkbox"/> Agent <input type="checkbox"/> Addressee</p>													
<p>1. Article Addressed to:</p> <div style="border: 1px solid black; padding: 5px; margin: 10px auto; width: fit-content;"> <p>GW HOLDINGS INC / GREAT WESTERN DRILLING COMPANY PO BOX 1659 MIDLAND, TX 79702-1659</p> </div>	<p>B. Received by (Printed Name)</p> <p><i>Reagan H</i></p>	<p>C. Date of Delivery</p> <p><i>7/27/22</i></p>												
	<p>D. Is delivery address different from item 1? <input type="checkbox"/> Yes If YES, enter delivery address below: <input type="checkbox"/> No</p>													
<p>2. Article Number (Transfer from service label)</p> <p>7022 0410 0001 5226 9106</p>	<p>3. Service Type</p> <table border="0"> <tr> <td><input type="checkbox"/> Adult Signature</td> <td><input type="checkbox"/> Priority Mail Express®</td> </tr> <tr> <td><input type="checkbox"/> Adult Signature Restricted Delivery</td> <td><input type="checkbox"/> Registered Mail™</td> </tr> <tr> <td><input checked="" type="checkbox"/> Certified Mail®</td> <td><input type="checkbox"/> Registered Mail Restricted Delivery</td> </tr> <tr> <td><input type="checkbox"/> Certified Mail Restricted Delivery</td> <td><input type="checkbox"/> Signature Confirmation™</td> </tr> <tr> <td><input type="checkbox"/> Collect on Delivery</td> <td><input type="checkbox"/> Signature Confirmation Restricted Delivery</td> </tr> <tr> <td><input type="checkbox"/> Collect on Delivery Restricted Delivery</td> <td></td> </tr> </table>		<input type="checkbox"/> Adult Signature	<input type="checkbox"/> Priority Mail Express®	<input type="checkbox"/> Adult Signature Restricted Delivery	<input type="checkbox"/> Registered Mail™	<input checked="" type="checkbox"/> Certified Mail®	<input type="checkbox"/> Registered Mail Restricted Delivery	<input type="checkbox"/> Certified Mail Restricted Delivery	<input type="checkbox"/> Signature Confirmation™	<input type="checkbox"/> Collect on Delivery	<input type="checkbox"/> Signature Confirmation Restricted Delivery	<input type="checkbox"/> Collect on Delivery Restricted Delivery	
<input type="checkbox"/> Adult Signature	<input type="checkbox"/> Priority Mail Express®													
<input type="checkbox"/> Adult Signature Restricted Delivery	<input type="checkbox"/> Registered Mail™													
<input checked="" type="checkbox"/> Certified Mail®	<input type="checkbox"/> Registered Mail Restricted Delivery													
<input type="checkbox"/> Certified Mail Restricted Delivery	<input type="checkbox"/> Signature Confirmation™													
<input type="checkbox"/> Collect on Delivery	<input type="checkbox"/> Signature Confirmation Restricted Delivery													
<input type="checkbox"/> Collect on Delivery Restricted Delivery														
<p>PS Form 3811, July 2020 PSN 7530-02-000-9053 Domestic Return Receipt</p>														

SENDER: COMPLETE THIS SECTION

- Complete items 1, 2, and 3.
- Print your name and address on the reverse so that we can return the card to you.
- Attach this card to the back of the mailpiece, or on the front if space permits.

1. Article Addressed to:

RONALD & SYLVIA MARCUM
 4574 WEEPING WILLOW DR
 EL PASO, TX 79922



9590 9402 7352 2028 3912 97

2. Article Number (Transfer from service label)

7022 0410 0001 5226 8635

COMPLETE THIS SECTION ON DELIVERY

A. Signature

X

- Agent
- Addressee


B. Received by (Printed Name)

C. Date of Delivery

D. Is delivery address different from item 1? Yes
 If YES, enter delivery address below: No

3. Service Type

- Adult Signature
- Adult Signature Restricted Delivery
- Certified Mail®
- Certified Mail Restricted Delivery
- Collect on Delivery
- Collect on Delivery Restricted Delivery
- Priority Mail Express®
- Registered Mail™
- Registered Mail Restricted Delivery
- Signature Confirmation™
- Signature Confirmation Restricted Delivery

SENDER: COMPLETE THIS SECTION	COMPLETE THIS SECTION ON DELIVERY												
<ul style="list-style-type: none"> ■ Complete items 1, 2, and 3. ■ Print your name and address on the reverse so that we can return the card to you. ■ Attach this card to the back of the mailpiece, or on the front if space permits. 	<p>A. Signature <input checked="" type="checkbox"/> <i>[Signature]</i> <input type="checkbox"/> Agent <input checked="" type="checkbox"/> Addressee</p>												
<p>1. Article Addressed to:</p> <div data-bbox="203 976 682 1186" style="border: 1px solid black; padding: 5px; margin: 10px;"> TYLER TROWBRIDGE 9514 CIVIC WAY APT 301 PROSPECT, KENTUCKY 40059-5100 </div>	<p>B. Received by (<i>Printed Name</i>) <i>Tyler Trowbridge</i></p> <p>C. Date of Delivery <i>7/21/22</i></p> <p>D. Is delivery address different from item 1? <input checked="" type="checkbox"/> Yes If YES, enter delivery address below: <input type="checkbox"/> No <i>10942 Kings Crown Dr. Prospect, KY 40059</i></p>												
 9590 9402 7352 2028 3912 11	<p>3. Service Type</p> <table border="0"> <tr> <td><input type="checkbox"/> Adult Signature</td> <td><input type="checkbox"/> Priority Mail Express®</td> </tr> <tr> <td><input type="checkbox"/> Adult Signature Restricted Delivery</td> <td><input type="checkbox"/> Registered Mail™</td> </tr> <tr> <td><input checked="" type="checkbox"/> Certified Mail®</td> <td><input type="checkbox"/> Registered Mail Restricted Delivery</td> </tr> <tr> <td><input type="checkbox"/> Certified Mail Restricted Delivery</td> <td><input type="checkbox"/> Signature Confirmation™</td> </tr> <tr> <td><input type="checkbox"/> Collect on Delivery</td> <td><input type="checkbox"/> Signature Confirmation Restricted Delivery</td> </tr> <tr> <td><input type="checkbox"/> Collect on Delivery Restricted Delivery</td> <td></td> </tr> </table>	<input type="checkbox"/> Adult Signature	<input type="checkbox"/> Priority Mail Express®	<input type="checkbox"/> Adult Signature Restricted Delivery	<input type="checkbox"/> Registered Mail™	<input checked="" type="checkbox"/> Certified Mail®	<input type="checkbox"/> Registered Mail Restricted Delivery	<input type="checkbox"/> Certified Mail Restricted Delivery	<input type="checkbox"/> Signature Confirmation™	<input type="checkbox"/> Collect on Delivery	<input type="checkbox"/> Signature Confirmation Restricted Delivery	<input type="checkbox"/> Collect on Delivery Restricted Delivery	
<input type="checkbox"/> Adult Signature	<input type="checkbox"/> Priority Mail Express®												
<input type="checkbox"/> Adult Signature Restricted Delivery	<input type="checkbox"/> Registered Mail™												
<input checked="" type="checkbox"/> Certified Mail®	<input type="checkbox"/> Registered Mail Restricted Delivery												
<input type="checkbox"/> Certified Mail Restricted Delivery	<input type="checkbox"/> Signature Confirmation™												
<input type="checkbox"/> Collect on Delivery	<input type="checkbox"/> Signature Confirmation Restricted Delivery												
<input type="checkbox"/> Collect on Delivery Restricted Delivery													
<p>2. Article Number (<i>Transfer from service label</i>)</p> <p>7022 0410 0001 8377 9971</p>	<p><input type="checkbox"/> Registered Mail™ <input type="checkbox"/> Registered Mail Restricted Delivery <input type="checkbox"/> Signature Confirmation™ <input type="checkbox"/> Signature Confirmation Restricted Delivery</p>												
<p>PS Form 3811, July 2020 PSN 7530-02-000-9053 Domestic Return Receipt</p>													

SENDER: COMPLETE THIS SECTION

- Complete items 1, 2, and 3.
- Print your name and address on the reverse so that we can return the card to you.
- Attach this card to the back of the mailpiece, or on the front if space permits.

1. Article Addressed to:

KANE RESOURCES, LLC
 PO BOX 471096
 FORT WORTH, TX 76147



9590 9402 7352 2028 3914 57

2 Article Number (Transfer from service label)

7022 0410 0001 5226 8796

COMPLETE THIS SECTION ON DELIVERY

A. Signature

X

- Agent
- Addressee

B. Received by (Printed Name)

A. R. R. R. R. R.

C. Date of Delivery

8/15/22

D. Is delivery address different from item 1? Yes
 If YES, enter delivery address below: No

3. Service Type

- Adult Signature
- Adult Signature Restricted Delivery
- Certified Mail®
- Certified Mail Restricted Delivery
- Collect on Delivery
- Collect on Delivery Restricted Delivery
- Priority Mail Express®
- Registered Mail™
- Registered Mail Restricted Delivery
- Signature Confirmation™
- Signature Confirmation Restricted Delivery

SENDER: COMPLETE THIS SECTION

- Complete items 1, 2, and 3.
- Print your name and address on the reverse so that we can return the card to you.
- Attach this card to the back of the mailpiece, or on the front if space permits.

1. Article Addressed to:

ARD OIL LTD
PO BOX 101027
FORT WORTH, TX 76185



9590 9402 7352 2028 3916 24

2. Article Number (Transfer from service label)

7022 0410 0001 5226 8963

COMPLETE THIS SECTION ON DELIVERY

A. Signature

X

- Agent
- Addressee

B. Received by (Printed Name)

JO GRAF

C. Date of Delivery

8/9/2022

D. Is delivery address different from item 1? Yes

If YES, enter delivery address below: No

3. Service Type

- Adult Signature
- Adult Signature Restricted Delivery
- Certified Mail®
- Certified Mail Restricted Delivery
- Collect on Delivery
- Collect on Delivery Restricted Delivery
- Priority Mail Express®
- Registered Mail™
- Registered Mail Restricted Delivery
- Signature Confirmation™
- Signature Confirmation Restricted Delivery

red Mail
red Mail Restricted Delivery
r \$500)

Carlsbad Current Argus.

Affidavit of Publication

Ad # 0005341647

This is not an invoice

ABADIE SCHILL P.C.

555 RIVERGATE # B 4-180

DURANGO, CO 81301-7485

I, a legal clerk of the **Carlsbad Current Argus**, a newspaper published daily at the City of Carlsbad, in said county of Eddy, state of New Mexico and of general paid circulation in said county; that the same is a duly qualified newspaper under the laws of the State wherein legal notices and advertisements may be published; that the printed notice attached hereto was published in the regular and entire edition of said newspaper and not in supplement thereof in editions dated as follows:

07/20/2022



Legal Clerk

Subscribed and sworn before me this July 20, 2022:



State of WI, County of Brown
NOTARY PUBLIC



My commission expires

KATHLEEN ALLEN
Notary Public
State of Wisconsin

Ad # 0005341647
PO #: 5341647
of Affidavits 1

This is not an invoice

**EXHIBIT
C-3**

CASE No. 22961: Notice to all affected parties and persons having any right, title, interest or claim to this case, including overriding royalty interest owners and record title owners, as well as the known and unknown heirs, devisees, assigns and successors of ABJ OIL COMPANY LTD, ANGELA BROWN MGMT TRUST S ANGELA BROWN TTEE ATTN TOBY FAILS SR VP TR OFFICER CITIZENS NATL BANK AGENT, BB MANAGEMENT LLC, BEACHBUMS ENERGY LLC, BF ENERGY LLC c/o RANDAL BUNESS, CHEVRON USA, INC., CLAREMONT CORPORATION, CROSSWINDS RESOURCES LLC, DAVOIL INC, FRED C COREY, GW HOLDINGS INC GREAT WESTERN DRILLING LTD DBA GREAT WESTERN DRILLING COMPANY, HERBALY EXPLORATION LLC, J & J ENERGY LLC, JAMES L HEWITT, JAVELINA PARTNERS, JEFF PHILLIPS, JIM WHITEHEAD OIL & GAS LLC, LYNN CHARUK, M CODE LLC, MAGIC MERLIN ENERGY INVESTMENTS LLC, MAGNUM HUNTER PRODUCTION INC., c/o CIMAREX ENERGY CO., MITCHEL E CHENEY c/o CHENEY ENERGY PARTNERS LLC, MOON ROYALTY LLC, MRC PERMIAN COMPANY, PALADIN INC L ANDREW SMITH PRESIDENT, PERDANT ENERGY LLC, QUIMEX INTERNATIONAL INC ROBERT BEESON, RANCH 707 LLC, REDFERN ENTERPRISES INC, RJ FORTUNE INVESTMENTS LLC, SABINAL ENERGY LLC DBA SABINAL ENERGY OPERATING LLC, SIEB RESOURCES, THOMAS FAMILY LTD PARTNERSHIP, XTO HOLDINGS, LLC c/o XTO ENERGY, INC., ZORRO PARTNERS LTD, ONRR ROYALTY MANAGEMENT PROGRAM, ALBERT & ANNA KAHN TRUST C/O MADISON CAPITAL ENERGY INCOME FUND I, AMERIPERMIAN HOLDINGS, LLC, ANN T TOLLEFSON REV LVG TRUST DTD JUNE 7 2006 ANN TOLLEFSON TRUSTEE, ANNA STOTT ESTATE, ARD OIL LTD, BETH TROWBRIDGE CRAIG, BNM INC, BRITT TROWBRIDGE, C. EUGENE CORRIHER, CHESAPEAKE EXPLORATION LLC, CHEVRON USA INC., COLGATE ROYALTIES LP, ELIZABETH L CHENEY IRREV TRUST ELIZABETH L CHENEY TRUSTEE, ELIZABETH L CHENEY MITCHEL E CHENEY FAMILY REV TR ALEXANDER K CHENEY TTEE, ESTATE OF GWENDOLYN P RUTLEDGE ALEXIS A SCOTT PERSONAL REP, G4 RESOURCES, LP, GENE EDWARD TROWBRIDGE III AKA TREY TROWBRIDGE, GOLDEN ROCK ENERGY PARTNERS LP, HUDSON NEW MEXICO MIN TRUST, JANET LEWIS, JOHN W GATES LLC, KANE RESOURCES, LLC, LIBERTY OIL & GAS CORPORATION, MADISON CAPITAL ENERGY INCOME FUND I ATTN BEN CLAVETTE, MASON OAKS ENERGY HOLDINGS, LLC, MAYHILL OIL CORPORATION, MELLITA, LLC, MEWBOURNE OIL COMPANY, MP TITAN FLEX LP, MSH FAMILY REAL ESTATE PARTNERSHIP II, LLC, NORBERT M MCCAW, PATRICIA BOYLE YOUNG, PEGASUS RESOURCES, LLC, PENASCO PETROLEUM LLC, PENNY PIEKARSKI, POCO ROYALTY COMPANY, ROBERTA MCCAW, ROLLA R HINKLE III, RONALD L MARCUM & SYLVIA G MARCUM, SMP SIDECAR TITAN MINERAL HOLDINGS LP, SMP TITAN MINERAL HOLDINGS LP, ST. LUKE LUTHERAN CHURCH, SUDIE MARIE ADAMS, TAY-MOR ENTERPRISES INC, TER-MACK LP, TYLER TROWBRIDGE, WILLIAM EDWARD STEINMANN JR & PATRICIA ANNE STEINMANN JOINT TENANTS, WINNIE HELEN HAYES, SDX RESOURCES INC., of Devon Energy Production Company, L.P.'s application for approval of a spacing unit and compulsory pooling, Eddy County, New Mexico. The State of New Mexico, through its Oil Conservation Division, hereby gives notice that the Division Examiner will conduct a public hearing at 8:15 a.m. on August 4, 2022, at 1220 S. St. Francis, Santa Fe, New Mexico, 87505. However, under the current COVID-19 Public Health policies, the hearing will be conducted remotely online. For information about remote access and the status of the case, you can visit the Division's website at: <https://www.emnrd.nm.gov/ocd/hearing-in-fa/> or call (505) 476-3441. Devon Energy Production Company, L.P., at 333 W. Sheridan Ave, Oklahoma City, OK 73102, seeks an order from the Division: (1) establishing a standard 480-acre, more or less, horizontal spacing and proration unit comprised of Lots 5, 6, 7 and 8 (Lots 5-8) of Sections 1, 2 and 3, Township 21 South, Range 27 East, NMPM, Eddy County, New Mexico, and (2) pooling all uncommitted mineral interests in the Wolfcamp formation, designated as an oil pool, underlying said unit. Said horizontal spacing unit is to be dedicated to the Burton Flat 3-1 Fed State Com 622H Well, an oil well, to be horizontally drilled from a surface location in Lot 5 of Section 3 to a bottom hole location in Lot 8 of Section 1. The application in this Case No. 22961 is presented to the Division as an alternate application to Devon's preferred horizontal spacing unit in Case No. 22958. Sections 1, 2, and 3 represent unusually large correction sections with 16 Lots in the N/2 of each Section. There may be a question under the Division's Rules about what constitutes a standard horizontal spacing unit in such Sections, and Devon has filed this alternate application should the Division view the spacing differently from Devon's preferred spacing unit. The location of the well is standard; the completed interval and first take and last take points for the well proposed in the unit meet the Division's statewide Rules. Also to be considered will be the the cost of drilling and completing the well and the allocation of the costs thereof; actual operating costs and charges for supervision; the designation of the Applicant as Operator of the well and unit; and a 200% charge for the risk involved in drilling and com-

peating the well. The well and lands are located approx. 7 miles northeast of Carlsbad, New Mexico. #5341647, Current Argus, July 20, 2022.

Carlsbad Current Argus.

MEMBER OF THE USA TODAY NETWORK

Affidavit of Publication

Ad # 0005341674

This is not an invoice

ABADIE SCHILL P.C.

555 RIVERGATE # B 4-180

DURANGO, CO 81301-7485

I, a legal clerk of the **Carlsbad Current Argus**, a newspaper published daily at the City of Carlsbad, in said county of Eddy, state of New Mexico and of general paid circulation in said county; that the same is a duly qualified newspaper under the laws of the State wherein legal notices and advertisements may be published; that the printed notice attached hereto was published in the regular and entire edition of said newspaper and not in supplement thereof in editions dated as follows:

07/20/2022



Legal Clerk

Subscribed and sworn before me this July 20, 2022:



State of WI, County of Brown
NOTARY PUBLIC



My commission expires

KATHLEEN ALLEN
Notary Public
State of Wisconsin

Ad # 0005341674
PO #: 5341674
of Affidavits 1

This is not an invoice

CASE No. 22962: Notice to all affected parties and persons having any right, title, interest or claim to this case, including overriding royalty interest owners and record title owners, as well as the known and unknown heirs, devisees, assigns and successors of ABJ OIL COMPANY LTD, ANGELA BROWN MGMT TRUST S ANGELA BROWN TTEE ATTN TOBY FAILS SR VP TR OFFICER CITIZENS NATL BANK AGENT, BB MANAGEMENT LLC, BEACHBUMS ENERGY LLC, BF ENERGY LLC c/o RANDAL BUNESS, CHEVRON USA, INC., CLAREMONT CORPORATION, CROSSWINDS RESOURCES LLC, DAVOIL INC, FRED C COREY, GW HOLDINGS INC GREAT WESTERN DRILLING LTD DBA GREAT WESTERN DRILLING COMPANY, HERBALY EXPLORATION LLC, J & J ENERGY LLC, JAMES L HEWITT, JAVELINA PARTNERS, JEFF PHILLIPS, JIM WHITEHEAD OIL & GAS LLC, LYNN CHARUK, M CODE LLC, MAGIC MERLIN ENERGY INVESTMENTS LLC, MAGNUM HUNTER PRODUCTION INC., c/o CIMAREX ENERGY CO., MITCHEL E CHENEY c/o CHENEY ENERGY PARTNERS LLC, MOON ROYALTY LLC, MRC PERMIAN COMPANY, PALADIN INC L ANDREW SMITH PRESIDENT, PERDANT ENERGY LLC, QUIMEX INTERNATIONAL INC ROBERT BEESON, RANCH 707 LLC, REDFERN ENTERPRISES INC, RJ FORTUNE INVESTMENTS LLC, SABINAL ENERGY LLC DBA SABINAL ENERGY OPERATING LLC, SIEB RESOURCES, THOMAS FAMILY LTD PARTNERSHIP, XTO HOLDINGS, LLC c/o XTO ENERGY, INC., ZORRO PARTNERS LTD, ONRR ROYALTY MANAGEMENT PROGRAM, ALBERT & ANNA KAHN TRUST C/O MADISON CAPITAL ENERGY INCOME FUND I, AMERIPERMIAN HOLDINGS, LLC, ANN T TOLLEFSON REV LVG TRUST DTD JUNE 7 2006 ANN TOLLEFSON TRUSTEE, ANNA STOTT ESTATE, ARD OIL LTD, BETH TROWBRIDGE CRAIG, BNM INC, BRITT TROWBRIDGE, C. EUGENE CORRIHER, CHESAPEAKE EXPLORATION LLC, CHEVRON USA INC., COLGATE ROYALTIES LP, ELIZABETH L CHENEY IRREV TRUST ELIZABETH L CHENEY TRUSTEE, ELIZABETH L CHENEY MITCHEL E CHENEY FAMILY REV TR ALEXANDER K CHENEY TTEE, ESTATE OF GWENDOLYN P RUTLEDGE ALEXIS A SCOTT PERSONAL REP, G4 RESOURCES, LP, GENE EDWARD TROWBRIDGE III AKA TREY TROWBRIDGE, GOLDEN ROCK ENERGY PARTNERS LP, HUDSON NEW MEXICO MIN TRUST, JANET LEWIS, JOHN W GATES LLC, KANE RESOURCES, LLC, LIBERTY OIL & GAS CORPORATION, MADISON CAPITAL ENERGY INCOME FUND I ATTN BEN CLAVETTE, MASON OAKS ENERGY HOLDINGS, LLC, MAYHILL OIL CORPORATION, MELLITA, LLC, MEWBOURNE OIL COMPANY, MP TITAN FLEX LP, MSH FAMILY REAL ESTATE PARTNERSHIP II, LLC, NORBERT M MCCAW, PATRICIA BOYLE YOUNG, PEGASUS RESOURCES, LLC, PENASCO PETROLEUM LLC, PENNY PIEKARSKI, POCO ROYALTY COMPANY, ROBERTA MCCAW, ROLLA R HINKLE III, RONALD L MARCUM & SYLVIA G MARCUM, SMP SIDECAR TITAN MINERAL HOLDINGS LP, SMP TITAN MINERAL HOLDINGS LP, ST. LUKE LUTHERAN CHURCH, SUDIE MARIE ADAMS, TAY-MOR ENTERPRISES INC, TER-MACK LP, TYLER TROWBRIDGE, WILLIAM EDWARD STEINMANN JR & PATRICIA ANNE STEINMANN JOINT TENANTS, WINNIE HELEN HAYES, SDX RESOURCES INC., of Devon Energy Production Company, L.P.'s application for approval of a spacing unit and compulsory pooling, Eddy County, New Mexico. The State of New Mexico, through its Oil Conservation Division, hereby gives notice that the Division Examiner will conduct a public hearing at 8:15 a.m. on August 4, 2022, at 1220 S. St. Francis, Santa Fe, New Mexico, 87505. However, under the current COVID-19 Public Health policies, the hearing will be conducted remotely online. For information about remote access and the status of the case, you can visit the Division's website at: <https://www.emnrd.nm.gov/ocd/hearing-in-fo/> or call (505) 476-3441. Devon Energy Production Company, L.P., at 333 W. Sheridan Ave, Oklahoma City, OK 73102, seeks an order from the Division: (1) establishing a nonstandard, if necessary, 343.92-acre, more or less, horizontal spacing and proration unit comprised of Lots 1, 2, 3 and 4 (Lots 1-4) of Sections 1, 2 and 3, Township 21 South, Range 27 East, NMPM, Eddy County, New Mexico, and (2) pooling all uncommitted mineral interests in the Wolfcamp formation, designated as an oil pool, underlying said unit. Said horizontal spacing unit is to be dedicated to the following two wells: Burton Flat 3-1 Fed State Com 621H Well and the Burton Flat 3-1 Fed State Com 822H Well. The Burton Flat 3-1 Fed State Com 621H Well, an oil well, to be horizontally drilled from a surface location in Lot 5 of Section 3 to a bottom hole location in Lot 1 of Section 1, and the Burton Flat 3-1 Fed State Com 822H Well, an oil well, to be horizontally drilled from a surface location in Lot 5 of Section 3 to a bottom hole location in Lot 1 of Section 1. The application in this Case No. 22962 is presented to the Division as an alternate application to Devon's preferred horizontal spacing unit in Case No. 22958. Sections 1, 2, and 3 represent unusually large correction sections with 16 Lots in the N/2 of each Section. There may be a question under the Division's Rules about what constitutes a standard horizontal spacing unit in such Sections, and Devon has filed this alternate application should the Division view the spacing differently from Devon's preferred spacing unit. The location of the wells are standard; the completed interval and first take and last take points for the wells proposed in the unit meet the Division's

statewide rules. Also to be considered will be the issue of whether the horizontal spacing unit in these irregular sections should be viewed as nonstandard or standard (if nonstandard, Devon will apply for administrative approval of the nonstandard (NSP) unit); the cost of drilling and completing the wells and the allocation of the costs thereof; actual operating costs and charges for supervision; the designation of the Applicant as Operator of the wells and unit; and a 200% charge for the risk involved in drilling and completing the wells. The wells and lands are located approx. 7 miles northeast of Carlsbad, New Mexico.
#5341674, Current Argus, July 20, 2022

Carlsbad Current Argus.

PART OF THE USA TODAY NETWORK

Affidavit of Publication

Ad # 0005341680

This is not an invoice

ABADIE SCHILL P.C.

555 RIVERGATE # B 4-180

DURANGO, CO 81301-7485

I, a legal clerk of the **Carlsbad Current Argus**, a newspaper published daily at the City of Carlsbad, in said county of Eddy, state of New Mexico and of general paid circulation in said county; that the same is a duly qualified newspaper under the laws of the State wherein legal notices and advertisements may be published; that the printed notice attached hereto was published in the regular and entire edition of said newspaper and not in supplement thereof in editions dated as follows:

07/20/2022

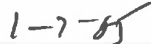


Legal Clerk

Subscribed and sworn before me this July 20, 2022:



State of WI, County of Brown
NOTARY PUBLIC



My commission expires

KATHLEEN ALLEN
Notary Public
State of Wisconsin

Ad # 0005341680
PO #: 5341680
of Affidavits 1

This is not an invoice

CASE No. 22963: Notice to all affected parties and persons having any right, title, interest or claim to this case, including overriding royalty interest owners and record title owners, as well as the known and unknown heirs, devisees, assigns and successors of ABJ OIL COMPANY LTD, ANGELA BROWN MGMT TRUST S ANGELA BROWN TTEE ATTN TOBY FAILS SR VP TR OFFICER CITIZENS NATL BANK AGENT, BB MANAGEMENT LLC, BEACHBUMS ENERGY LLC, BF ENERGY LLC c/o RANDAL BUNESS, CHEVRON USA, INC., CLAREMONT CORPORATION, CROSSWINDS RESOURCES LLC, DAVOIL INC, FRED C COREY, GW HOLDINGS INC GREAT WESTERN DRILLING LTD DBA GREAT WESTERN DRILLING COMPANY, HERBALY EXPLORATION LLC, J & J ENERGY LLC, JAMES L HEWITT, JAVELINA PARTNERS, JEFF PHILLIPS, JIM WHITEHEAD OIL & GAS LLC, LYNN CHARUK, M CODE LLC, MAGIC MERLIN ENERGY INVESTMENTS LLC, MAGNUM HUNTER PRODUCTION INC., c/o CIMAREX ENERGY CO., MITCHEL E CHENEY c/o CHENEY ENERGY PARTNERS LLC, MOON ROYALTY LLC, MRC PERMIAN COMPANY, PALADIN INC L ANDREW SMITH PRESIDENT, PERDANT ENERGY LLC, QUIMEX INTERNATIONAL INC ROBERT BEESON, RANCH 707 LLC, REDFERN ENTERPRISES INC, RJ FORTUNE INVESTMENTS LLC, SABINAL ENERGY LLC DBA SABINAL ENERGY OPERATING LLC, SIEB RESOURCES, THOMAS FAMILY LTD PARTNERSHIP, XTO HOLDINGS, LLC c/o XTO ENERGY, INC., ZORRO PARTNERS LTD, ONRR ROYALTY MANAGEMENT PROGRAM, ALBERT & ANNA KAHN TRUST C/O MADISON CAPITAL ENERGY INCOME FUND I, AMERIPERMIAN HOLDINGS, LLC, ANN T TOLLEFSON REV LVG TRUST DTD JUNE 7 2006 ANN TOLLEFSON TRUSTEE, ANNA STOTT ESTATE, ARD OIL LTD, BETH TROWBRIDGE CRAIG, BNM INC, BRITT TROWBRIDGE, C. EUGENE CORRIHER, CHESAPEAKE EXPLORATION LLC, CHEVRON USA INC., COLGATE ROYALTIES LP, ELIZABETH L CHENEY IRREV TRUST ELIZABETH L CHENEY TRUSTEE, ELIZABETH L CHENEY MITCHEL E CHENEY FAMILY REV TR ALEXANDER K CHENEY TTEE, ESTATE OF GWENDOLYN P RUTLEDGE ALEXIS A SCOTT PERSONAL REP, G4 RESOURCES, LP, GENE EDWARD TROWBRIDGE III AKA TREY TROWBRIDGE, GOLDEN ROCK ENERGY PARTNERS LP, HUDSON NEW MEXICO MIN TRUST, JANET LEWIS, JOHN W GATES LLC, KANE RESOURCES, LLC, LIBERTY OIL & GAS CORPORATION, MADISON CAPITAL ENERGY INCOME FUND I ATTN BEN CLAVETTE, MASON OAKS ENERGY HOLDINGS, LLC, MAYHILL OIL CORPORATION, MELLITA, LLC, MEWBOURNE OIL COMPANY, MP TITAN FLEX LP, MSH FAMILY REAL ESTATE PARTNERSHIP II, LLC, NORBERT M MCCAW, PATRICIA BOYLE YOUNG, PEGASUS RESOURCES, LLC, PENASCO PETROLEUM LLC, PENNY PIEKARSKI, POCO ROYALTY COMPANY, ROBERTA MCCAW, ROLLA R HINKLE III, RONALD L MARCUM & SYLVIA G MARCUM, SMP SIDECAR TITAN MINERAL HOLDINGS LP, SMP TITAN MINERAL HOLDINGS LP, ST. LUKE LUTHERAN CHURCH, SUDIE MARIE ADAMS, TAY-MOR ENTERPRISES INC, TER-MACK LP, TYLER TROWBRIDGE, WILLIAM EDWARD STEINMANN JR & PATRICIA ANNE STEINMANN JOINT TENANTS, WINNIE HELEN HAYES, SDX RESOURCES INC., of Devon Energy Production Company, L.P.'s application for approval of a spacing unit and compulsory pooling, Eddy County, New Mexico. The State of New Mexico, through its Oil Conservation Division, hereby gives notice that the Division Examiner will conduct a public hearing at 8:15 a.m. on August 4, 2022, at 1220 S. St. Francis, Santa Fe, New Mexico, 87505. However, under the current COVID-19 Public Health policies, the hearing will be conducted remotely online. For information about remote access and the status of the case, you can visit the Division's website at: <https://www.emnrd.nm.gov/ocd/hearing-in-f0/> or call (505) 476-3441. Devon Energy Production Company, L.P., at 333 W. Sheridan Ave, Oklahoma City, OK 73102, seeks an order from the Division: (1) establishing a standard 480-acre, more or less, horizontal spacing and proration unit comprised of Lots 9 through 12 of Sections 1, 2 and 3, Township 21 South, Range 27 East, NMPM, Eddy County, New Mexico, and (2) pooling all uncommitted mineral interests in the Bone Spring formation, designated as an oil pool, underlying said unit. Said horizontal spacing unit is to be dedicated to the Burton Flat 3-1 Fed State Com 333H Well, an oil well, to be horizontally drilled from a surface location in Lot 5 of Section 3 to a bottom hole location in Lot 9 of Section 1. The application in this Case No. 22963 is presented to the Division as an alternate application to Devon's preferred horizontal spacing unit in Case No. 22959. Sections 1, 2, and 3 represent unusually large correction sections with 16 Lots in the N/2 of each Section. There may be a question under the Rules about what constitutes a standard horizontal spacing unit in such Sections, and Devon has filed this alternate application should the Division view the spacing differently from Devon's preferred spacing unit. The location of the well is standard; the completed interval and first take and last take points for the well proposed in the unit meet the Division's statewide Rules. Also to be considered will be approval for overlapping units for the Burton Flat Deep Unit 55H Well (API No. 30-015-40682) in Lots 9-12 in Section 2, and the Burton Flat Deep Unit 51H Well (API No. 30-015-40681) in Lots 9-12 in Section 3; the cost of drilling and completing the well and the allocation of the costs

thereof, actual operating costs and charges for supervision, the designation of the Applicant as Operator of the well and unit; and a 200% charge for the risk involved in drilling and completing the well. The well and lands are located approx. 7 miles northeast of Carlsbad, New Mexico. #5341680, Current Argus, July 20, 2022.

Carlsbad Current Argus.

PART OF THE USA TODAY NETWORK

Affidavit of Publication

Ad # 0005341689


This is not an invoice

ABADIE SCHILL P.C.
555 RIVERGATE # B 4-180

DURANGO, CO 81301-7485

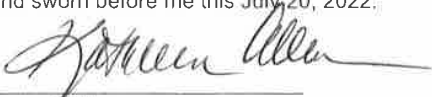
I, a legal clerk of the **Carlsbad Current Argus**, a newspaper published daily at the City of Carlsbad, in said county of Eddy, state of New Mexico and of general paid circulation in said county; that the same is a duly qualified newspaper under the laws of the State wherein legal notices and advertisements may be published; that the printed notice attached hereto was published in the regular and entire edition of said newspaper and not in supplement thereof in editions dated as follows:

07/20/2022



Legal Clerk

Subscribed and sworn before me this July 20, 2022:



State of WI, County of Brown
NOTARY PUBLIC



My commission expires

KATHLEEN ALLEN
Notary Public
State of Wisconsin

Ad # 0005341689
PO #: 5341689
of Affidavits 1

This is not an invoice

CASE No. 22964: Notice to all affected parties and persons having any right, title, interest or claim to this case, including overriding royalty interest owners and record title owners, as well as the known and unknown heirs, devisees, assigns and successors of ABJ OIL COMPANY LTD, ANGELA BROWN MGMT TRUST S ANGELA BROWN TTEE ATTN TOBY FAILS SR VP TR OFFICER CITIZENS NATL BANK AGENT, BB MANAGEMENT LLC, BEACHBUMS ENERGY LLC, BF ENERGY LLC c/o RANDAL BUNESS, CHEVRON USA, INC., CLAREMONT CORPORATION, CROSSWINDS RESOURCES LLC, DAVOIL INC, FRED C COREY, GW HOLDINGS INC GREAT WESTERN DRILLING LTD DBA GREAT WESTERN DRILLING COMPANY, HERBALY EXPLORATION LLC, J & J ENERGY LLC, JAMES L HEWITT, JAVELINA PARTNERS, JEFF PHILLIPS, JIM WHITEHEAD OIL & GAS LLC, LYNN CHARUK, M CODE LLC, MAGIC MERLIN ENERGY INVESTMENTS LLC, MAGNUM HUNTER PRODUCTION INC., c/o CIMAREX ENERGY CO., MITCHEL E CHENEY c/o CHENEY ENERGY PARTNERS LLC, MOON ROYALTY LLC, MRC PERMIAN COMPANY, PALADIN INC L ANDREW SMITH PRESIDENT, PERDANT ENERGY LLC, QUIMEX INTERNATIONAL INC ROBERT BEESON, RANCH 707 LLC, REDFERN ENTERPRISES INC, RJ FORTUNE INVESTMENTS LLC, SABINAL ENERGY LLC DBA SABINAL ENERGY OPERATING LLC, SIEB RESOURCES, THOMAS FAMILY LTD PARTNERSHIP, XTO HOLDINGS, LLC c/o XTO ENERGY, INC., ZORRO PARTNERS LTD, ONRR ROYALTY MANAGEMENT PROGRAM, ALBERT & ANNA KAHN TRUST C/O MADISON CAPITAL ENERGY INCOME FUND I, AMERIPERMIAN HOLDINGS, LLC, ANN T TOLLEFSON REV LVG TRUST DTD JUNE 7 2006 ANN TOLLEFSON TRUSTEE, ANNA STOTT ESTATE, ARD OIL LTD, BETH TROWBRIDGE CRAIG, BNM INC, BRITT TROWBRIDGE, C. EUGENE CORRIHER, CHESAPEAKE EXPLORATION LLC, CHEVRON USA INC., COLGATE ROYALTIES LP, ELIZABETH L CHENEY IRREV TRUST ELIZABETH L CHENEY TRUSTEE, ELIZABETH L CHENEY MITCHEL E CHENEY FAMILY REV TR ALEXANDER K CHENEY TTEE, ESTATE OF GWENDOLYN P RUTLEDGE ALEXIS A SCOTT PERSONAL REP, G4 RESOURCES, LP, GENE EDWARD TROWBRIDGE III AKA TREY TROWBRIDGE, GOLDEN ROCK ENERGY PARTNERS LP, HUDSON NEW MEXICO MIN TRUST, JANET LEWIS, JOHN W GATES LLC, KANE RESOURCES, LLC, LIBERTY OIL & GAS CORPORATION, MADISON CAPITAL ENERGY INCOME FUND I ATTN BEN CLAVETTE, MASON OAKS ENERGY HOLDINGS, LLC, MAYHILL OIL CORPORATION, MELLITA, LLC, MEWBOURNE OIL COMPANY, MP TITAN FLEX LP, MSH FAMILY REAL ESTATE PARTNERSHIP II, LLC, NORBERT M MCCAW, PATRICIA BOYLE YOUNG, PEGASUS RESOURCES, LLC, PENASCO PETROLEUM LLC, PENNY PIEKARSKI, POCO ROYALTY COMPANY, ROBERTA MCCAW, ROLLA R HINKLE III, RONALD L MARCUM & SYLVIA G MARCUM, SMP SIDECAR TITAN MINERAL HOLDINGS LP, SMP TITAN MINERAL HOLDINGS LP, ST. LUKE LUTHERAN CHURCH, SUDIE MARIE ADAMS, TAY-MOR ENTERPRISES INC, TER-MACK LP, TYLER TROWBRIDGE, WILLIAM EDWARD STEINMANN JR & PATRICIA ANNE STEINMANN JOINT TENANTS, WINNIE HELEN HAYES, SDX RESOURCES INC., of Devon Energy Production Company, L.P.'s application for approval of a spacing unit and compulsory pooling, Eddy County, New Mexico. The State of New Mexico, through its Oil Conservation Division, hereby gives notice that the Division Examiner will conduct a public hearing at 8:15 a.m. on August 4, 2022, at 1220 S. St. Francis, Santa Fe, New Mexico, 87505. However, under the current COVID-19 Public Health policies, the hearing will be conducted remotely online. For information about remote access and the status of the case, you can visit the Division's website at: <https://www.emnrd.nm.gov/ocd/hearing-info/> or call (505) 476-3441. Devon Energy Production Company, L.P., at 333 W. Sheridan Ave, Oklahoma City, OK 73102, seeks an order from the Division: (1) establishing a nonstandard, if necessary, 823.92-acre, more or less, horizontal spacing and proration unit comprised of Lots 1 through 8 (equivalent to the N/2 N/2) of Sections 1, 2 and 3, Township 21 South, Range 27 East, NMPM, Eddy County, New Mexico, and (2) pooling all uncommitted mineral interests in the Bone Spring formation, designated as an oil pool, underlying said unit. Said horizontal spacing unit is to be dedicated to the Burton Flat 3-1 Fed State Com 332H Well, an oil well, to be horizontally drilled from a surface location in Lot 5 of Section 3 to a bottom hole location in Lot 8 of Section 1. The application in this Case No. 22964 is presented to the Division as an alternate application to Devon's preferred horizontal spacing unit in Case No. 22960. Sections 1, 2, and 3 represent unusually large correction sections with 16 Lots in the N/2 of each Section. There may be a question under the Rules about what constitutes a standard horizontal spacing unit in such Sections, and Devon has filed this alternate application should the Division view the spacing differently from Devon's preferred spacing unit. The location of the well is standard; the completed interval and first take and last take points for the well proposed in the unit meets the Division's statewide Rules. To be considered is the issue of whether the horizontal spacing unit proposed in these irregular sections should be viewed as nonstandard or standard (if nonstandard, Devon will apply for administrative approval of the nonstandard (NSP) unit, and if approved, Devon has indicated the NSP will be applied to the unit).

standard, Devon has positioned the 502H well to qualify as a proximity well, utilizing proximity tracts). Also to be considered will be approval for overlapping units for the Burton Flat Deep Unit 49H Well (API No. 30-015-40707) in Lots 1-4 in Section 2, and the Burton Flat Deep Unit 50H Well (API No. 30-015-40758) in Lots 5-8 in Section 2; the cost of drilling and completing the well and the allocation of the costs thereof; actual operating costs and charges for supervision; the designation of the Applicant as Operator of the well and unit; and a 200% charge for the risk involved in drilling and completing the well. The well and lands are located approx. 7 miles northeast of Carlsbad, New Mexico. #5341689, Current Argus, July 20, 2022