

CASE NOS. 22706-22707-22710-22711

APPLICATIONS OF MATADOR PRODUCTION COMPANY  
TO AMEND ORDERS  
EDDYCOUNTY, NEW MEXICO

EXHIBITS

PART II

1. Applications and Proposed Notices
2. Prior Orders
3. Landman's Affidavits
4. Affidavit of Notice
5. Affidavits of Publication



**STATE OF NEW MEXICO  
ENERGY, MINERALS AND NATURAL RESOURCES DEPARTMENT  
OIL CONSERVATION DIVISION**

**IN THE MATTER OF APPLICATION FOR  
COMPULSORY POOLING SUBMITTED BY  
MATADOR PRODUCTION COMPANY**

**CASE NO. 21897  
ORDER NO. R-21271-A**

**ORDER**

The Director of the New Mexico Oil Conservation Division ("OCD"), having heard this matter through a Hearing Examiner on May 20, 2021, and after considering the testimony, evidence, and recommendation of the Hearing Examiner, issues the following Order:

**FINDINGS OF FACT**

1. Matador Production Company ("Operator") applied to conform Order R-21271 ("Existing Order"), issued in Case No. 20908, with the Division's recently amended order template ("Amended Template"). Operator also seeks a one-year extension until April 30, 2022, to commence drilling and/or completing of the subject well.
2. Operator is in good standing under state-wide rules and regulations with respect to the Existing Order.
3. Operator has reviewed and agrees to the terms and conditions in the ordering paragraphs of the Amended Template.
4. The Application was heard by the Hearing Examiner on the date specified above, during which Operator presented evidence through affidavits in support of the Application. No other party presented evidence at the hearing.

**CONCLUSIONS OF LAW**

5. OCD has jurisdiction to issue this Order pursuant to NMSA 1978, Section 70-2-17.
6. Operator satisfied the notice requirements for the Application and the hearing as required by 19.15.4.12 NMAC.
7. OCD satisfied the notice requirements for the hearing as required by 19.15.4.9 NMAC.
8. This Order affirms the Findings of Fact and Conclusions of Law in the Existing Order and replaces the ordering paragraphs 15-35 in the Existing Order as stated below.

**ORDER**

9. The uncommitted interests in the Unit are pooled as set forth in Exhibit A as appended to the original order and incorporated by reference herein.
10. The Unit shall be dedicated to the Well(s) set forth in aforesaid Exhibit A.
11. Operator is designated as operator of the Unit and the Well(s).
12. If the location of a well will be unorthodox under the spacing rules in effect at the time of completion, Operator shall obtain the OCD's approval for a non-standard location in accordance with 19.15.16.15(C) NMAC.
13. The Operator shall commence drilling the Well(s) by April 30, 2022, and complete each Well no later than one (1) year after the commencement of drilling the Well.
14. This Order shall terminate automatically if Operator fails to comply with Paragraph 13 unless Operator obtains an extension by an amendment of this Order for good cause shown.
15. The infill well requirements in 19.15.13.9 NMAC through 19.15.13.12 NMAC shall be applicable.
16. Operator shall submit to each owner of an uncommitted working interest in the pool ("Pooled Working Interest") an itemized schedule of estimated costs to drill, complete, and equip the well ("Estimated Well Costs").
17. No later than thirty (30) days after Operator submits the Estimated Well Costs, the owner of a Pooled Working Interest shall elect whether to pay its share of the Estimated Well Costs or its share of the actual costs to drill, complete and equip the well ("Actual Well Costs") out of production from the well. An owner of a Pooled Working Interest who elects to pay its share of the Estimated Well Costs shall render payment to Operator no later than thirty (30) days after the expiration of the election period, and shall be liable for operating costs, but not risk charges, for the well. An owner of a Pooled Working Interest who fails to pay its share of the Estimated Well Costs or who elects to pay its share of the Actual Well Costs out of production from the well shall be considered to be a "Non-Consenting Pooled Working Interest." The special payment provisions of paragraph 24 of Order R-21271 are incorporated herein and applicable hereto by reference.
18. No later than one hundred eighty (180) days after Operator submits a Form C-105 for a well, Operator shall submit to each owner of a Pooled Working Interest an itemized schedule of the Actual Well Costs. The Actual Well Costs shall be considered to be the Reasonable Well Costs unless an owner of a Pooled Working Interest files a written objection no later than forty-five (45) days after receipt of

CASE NO. 21897  
ORDER NO. R-21271-A

Page 2 of 4



the schedule. If an owner of a Pooled Working Interest files a timely written objection, OCD shall determine the Reasonable Well Costs after public notice and hearing.

19. No later than sixty (60) days after the expiration of the period to file a written objection to the Actual Well Costs or OCD's order determining the Reasonable Well Costs, whichever is later, each owner of a Pooled Working Interest who paid its share of the Estimated Well Costs shall pay to Operator its share of the Reasonable Well Costs that exceed the Estimated Well Costs, or Operator shall pay to each owner of a Pooled Working Interest who paid its share of the Estimated Well Costs its share of the Estimated Well Costs that exceed the Reasonable Well Costs.
20. The reasonable charges for supervision to drill and produce a well ("Supervision Charges") shall not exceed the rates specified in Exhibit A, provided however that the rates shall be adjusted annually pursuant to the COPAS form entitled "Accounting Procedure-Joint Operations."
21. No later than within ninety (90) days after Operator submits a Form C-105 for a well, Operator shall submit to each owner of a Pooled Working Interest an itemized schedule of the reasonable charges for operating and maintaining the well ("Operating Charges"), provided however that Operating Charges shall not include the Reasonable Well Costs or Supervision Charges. The Operating Charges shall be considered final unless an owner of a Pooled Working Interest files a written objection no later than forty-five (45) days after receipt of the schedule. If an owner of a Pooled Working Interest files a timely written objection, OCD shall determine the Operating Charges after public notice and hearing.
22. Operator may withhold the following costs and charges from the share of production due to each owner of a Pooled Working Interest who paid its share of the Estimated Well Costs: (a) the proportionate share of the Supervision Charges; and (b) the proportionate share of the Operating Charges.
23. Operator may withhold the following costs and charges from the share of production due to each owner of a Non-Consenting Pooled Working Interest: (a) the proportionate share of the Reasonable Well Costs; (b) the proportionate share of the Supervision and Operating Charges; and (c) the percentage of the Reasonable Well Costs specified as the charge for risk described in Exhibit A.
24. Operator shall distribute a proportionate share of the costs and charges withheld pursuant to paragraph 23 to each Pooled Working Interest that paid its share of the Estimated Well Costs.
25. Each year on the anniversary of this Order, and no later than ninety (90) days after each payout, Operator shall provide to each owner of a Non-Consenting Pooled



Working Interest a schedule of the revenue attributable to a well and the Supervision and Operating Costs charged against that revenue.

26. Any cost or charge that is paid out of production shall be withheld only from the share due to an owner of a Pooled Working Interest. No cost or charge shall be withheld from the share due to an owner of a royalty interests. For the purpose of this Order, an unleased mineral interest shall consist of a seven-eighths (7/8) working interest and a one-eighth (1/8) royalty interest.
27. Except as provided above, Operator shall hold the revenue attributable to a well that is not disbursed for any reason for the account of the person(s) entitled to the revenue as provided in the Oil and Gas Proceeds Payment Act, NMSA 1978, Sections 70-10-1 *et seq.*, and relinquish such revenue as provided in the Uniform Unclaimed Property Act, NMSA 1978, Sections 7-8A-1 *et seq.*
28. The Unit shall terminate if (a) the owners of all Pooled Working Interests reach a voluntary agreement; or (b) the well(s) drilled on the Unit are plugged and abandoned in accordance with the applicable rules. Operator shall inform OCD no later than thirty (30) days after such occurrence.
29. OCD retains jurisdiction of this matter for the entry of such orders as may be deemed necessary.

STATE OF NEW MEXICO  
OIL CONSERVATION DIVISION

  
ADRIENNE SANDOVAL  
DIRECTOR  
AES/kms

Date: 5/26/2021

CASE NO. 21897  
ORDER NO. R-21271-A

Page 4 of 4



**STATE OF NEW MEXICO  
ENERGY, MINERALS AND NATURAL RESOURCES DEPARTMENT  
OIL CONSERVATION DIVISION**

**IN THE MATTER OF APPLICATION FOR  
COMPULSORY POOLING SUBMITTED BY  
MATADOR PRODUCTION COMPANY**

**CASE NO. 20909  
ORDER NO. R-21272**

**ORDER**

The Director of the New Mexico Oil Conservation Division ("OCD"), having heard this matter through a Hearing Examiner on April 16, 2020, and after considering the testimony, evidence, and recommendation of the Hearing Examiner, issues the following Order:

**FINDINGS OF FACT**

1. Matador Production Company ("Operator") submitted an application ("Application") to compulsorily pool the uncommitted oil and gas interests within the spacing unit ("Unit") described in Exhibit A. The Unit is expected to be a standard horizontal spacing unit. 19.15.16.15(B) NMAC. Operator seeks to be designated the operator of the Unit.
2. Operator will dedicate the well(s) described in Exhibit A ("Well(s)") to the Unit.
3. Operator proposes the supervision and risk charges for the Well(s) described in Exhibit A.
4. Operator identified the owners of uncommitted interests in oil and gas minerals in the Unit and provided evidence that notice was given.
5. The Application was heard by the Hearing Examiner on the date specified above, during which Operator presented evidence through affidavits in support of the Application. No other party presented evidence at the hearing.

**CONCLUSIONS OF LAW**

6. OCD has jurisdiction to issue this Order pursuant to NMSA 1978, Section 70-2-17.
7. Operator is the owner of an oil and gas working interest within the Unit.
8. Operator satisfied the notice requirements for the Application and the hearing as required by 19.15.4.12 NMAC.
9. OCD satisfied the notice requirements for the hearing as required by 19.15.4.9 NMAC.



10. Operator has the right to drill the Well(s) to a common source of supply at the depth(s) and location(s) in the Unit described in Exhibit A.
11. The Unit contains separately owned uncommitted interests in oil and gas minerals.
12. Some of the owners of the uncommitted interests have not agreed to commit their interests to the Unit.
13. The pooling of uncommitted interests in the Unit will prevent waste and protect correlative rights, including the drilling of unnecessary wells.
14. This Order affords to the owner of an uncommitted interest the opportunity to produce his just and equitable share of the oil or gas in the pool.

### **ORDER**

15. The uncommitted interests in the Unit are pooled as set forth in Exhibit A.
16. The Unit shall be dedicated to the Well(s) set forth in Exhibit A.
17. Operator is designated as operator of the Unit and the Well(s).
18. If the location of a well will be unorthodox under the spacing rules in effect at the time of completion, Operator shall obtain the OCD's approval for a non-standard location in accordance with 19.15.16.15(C) NMAC.
19. The Operator shall commence drilling the Well(s) within one year after the date of this Order, and complete each Well no later than one (1) year after the commencement of drilling the Well.
20. This Order shall terminate automatically if Operator fails to comply with Paragraph 19 unless Operator obtains an extension by an amendment of this Order for good cause shown.
21. The infill well requirements in 19.15.13.9 NMAC through 19.15.13.12 NMAC shall be applicable.
22. Operator shall submit to each owner of an uncommitted working interest in the pool ("Pooled Working Interest") an itemized schedule of estimated costs to drill, complete, and equip the well ("Estimated Well Costs").
23. No later than thirty (30) days after Operator submits the Estimated Well Costs, the owner of a Pooled Working Interest shall elect whether to pay its share of the Estimated Well Costs or its share of the actual costs to drill, complete and equip the well ("Actual Well Costs") out of production from the well. An owner of a Pooled

CASE NO. 20909  
ORDER NO. R-21272

Page 2 of 8



Working Interest who elects to pay its share of the Estimated Well Costs shall render payment to Operator no later than thirty (30) days after the expiration of the election period, and shall be liable for operating costs, but not risk charges, for the well. An owner of a Pooled Working Interest who fails to pay its share of the Estimated Well Costs or who elects to pay its share of the Actual Well Costs out of production from the well shall be considered to be a "Non-Consenting Pooled Working Interest."

24. Notwithstanding paragraphs 22 and 23, above, by stipulation of the parties, Operator grants EOG Resources the ability to sequentially elect to pay its share of costs for each proposed well. Applicant agrees to submit an AFE to EOG no sooner than 60 days before the commencement of the drilling of each well, and EOG shall have 30 days upon receipt of said AFE to elect to participate and make payment to Applicant of the estimated cost for each well.
25. No later than one hundred eighty (180) days after Operator submits a Form C-105 for a well, Operator shall submit to OCD and each owner of a Pooled Working Interest an itemized schedule of the Actual Well Costs. The Actual Well Costs shall be considered to be the Reasonable Well Costs unless OCD or an owner of a Pooled Working Interest files a written objection no later than forty-five (45) days after receipt of the schedule. If OCD or an owner of a Pooled Working Interest files a timely written objection, OCD shall determine the Reasonable Well Costs after public notice and hearing.
26. No later than sixty (60) days after the expiration of the period to file a written objection to the Actual Well Costs or OCD's order determining the Reasonable Well Costs, whichever is later, each owner of a Pooled Working Interest who paid its share of the Estimated Well Costs shall pay to Operator its share of the Reasonable Well Costs that exceed the Estimated Well Costs, or Operator shall pay to each owner of a Pooled Working Interest who paid its share of the Estimated Well Costs its share of the Estimated Well Costs that exceed the Reasonable Well Costs.
27. The reasonable charges for supervision to drill and produce a well ("Supervision Charges") shall not exceed the rates specified in Exhibit A, provided however that the rates shall be adjusted annually pursuant to the COPAS form entitled "Accounting Procedure-Joint Operations."
28. No later than within ninety (90) days after Operator submits a Form C-105 for a well, Operator shall submit to OCD and each owner of a Pooled Working Interest an itemized schedule of the reasonable charges for operating and maintaining the well ("Operating Charges"), provided however that Operating Charges shall not include the Reasonable Well Costs or Supervision Charges. The Operating Charges shall be considered final unless OCD or an owner of a Pooled Working Interest files a written objection no later than forty-five (45) days after receipt of the schedule. If OCD or an owner of a Pooled Working Interest files a timely written

- objection, OCD shall determine the Operating Charges after public notice and hearing.
29. Operator may withhold the following costs and charges from the share of production due to each owner of a Pooled Working Interest who paid its share of the Estimated Well Costs: (a) the proportionate share of the Supervision Charges; and (b) the proportionate share of the Operating Charges.
  30. Operator may withhold the following costs and charges from the share of production due to each owner of a Non-Consenting Pooled Working Interest: (a) the proportionate share of the Reasonable Well Costs; (b) the proportionate share of the Supervision and Operating Charges; and (c) the percentage of the Reasonable Well Costs specified as the charge for risk described in Exhibit A.
  31. Operator shall distribute a proportionate share of the costs and charges withheld pursuant to paragraph 29 to each Pooled Working Interest that paid its share of the Estimated Well Costs.
  32. Each year on the anniversary of this Order, and no later than ninety (90) days after each payout, Operator shall provide to OCD and each owner of a Non-Consenting Pooled Working Interest a schedule of the revenue attributable to a well and the Supervision and Operating Costs charged against that revenue.
  33. Any cost or charge that is paid out of production shall be withheld only from the share due to an owner of a Pooled Working Interest. No cost or charge shall be withheld from the share due to an owner of a royalty interests. For the purpose of this Order, an unleased mineral interest shall consist of a seven-eighths (7/8) working interest and a one-eighth (1/8) royalty interest.
  34. Except as provided above, Operator shall hold the revenue attributable to a well that is not disbursed for any reason for the account of the person(s) entitled to the revenue as provided in the Oil and Gas Proceeds Payment Act, NMSA 1978, Sections 70-10-1 *et seq.*, and relinquish such revenue as provided in the Uniform Unclaimed Property Act, NMSA 1978, Sections 7-8A-1 *et seq.*
  35. The Unit shall terminate if (a) the owners of all Pooled Working Interests reach a voluntary agreement; or (b) the well(s) drilled on the Unit are plugged and abandoned in accordance with the applicable rules. Operator shall inform OCD no later than thirty (30) days after such occurrence.
  36. OCD retains jurisdiction of this matter for the entry of such orders as may be deemed necessary.



STATE OF NEW MEXICO  
OIL CONSERVATION DIVISION



ADRIENNE SANDOVAL  
DIRECTOR  
AES/kms

Date: 4/30/2020

CASE NO. 20909  
ORDER NO. R-21272

Page 5 of 8

**Exhibit "A"**

<b>COMPULSORY POOLING APPLICATION CHECKLIST</b>	
<b>ALL INFORMATION IN THE APPLICATION MUST BE SUPPORTED BY SIGNED AFFIDAVITS</b>	
<b>Case:</b>	<b>20909</b>
<b>Date</b>	<b>April 16, 2020</b>
<b>Applicant</b>	Matador Production Company
<b>Designated Operator &amp; OGRID (affiliation if applicable)</b>	Matador Production Company/OGRID No. 228937
<b>Applicant's Counsel:</b>	James Bruce
<b>Case Title:</b>	Application of Matador Production Company for Compulsory Pooling, Eddy County, New Mexico
<b>Entries of Appearance/Intervenors:</b>	EOG Resources, Inc./Holland & Hart LLP Marathon Oil Permian LLC/Jennifer Bradfute
<b>Well Family</b>	Michael K&B 2122 Fed. Com. Well No. 202H
<b>Formation/Pool</b>	
<b>Formation Name(s) or Vertical Extent:</b>	Wolfcamp Formation
<b>Primary Product (Oil or Gas):</b>	Oil
<b>Pooling this vertical extent:</b>	Entire Wolfcamp formation
<b>Pool Name and Pool Code:</b>	Burton Flat; Wolfcamp, East Oil/Pool Code 98315
<b>Well Location Setback Rules:</b>	Statewide rules and current horizontal well rules
<b>Spacing Unit Size:</b>	Quarter-quarter sections/40 acres
<b>Spacing Unit</b>	
<b>Type (Horizontal/Vertical)</b>	Horizontal
<b>Size (Acres)</b>	320 acres
<b>Building Blocks:</b>	40 acres
<b>Orientation:</b>	West-East
<b>Description: TRS/County</b>	S/2N/2 §21 and S/2N/2 §22-20S-29E, NMPM, Eddy County
<b>Standard Horizontal Well Spacing Unit (Y/N), If No, describe</b>	Yes
<b>Other Situations</b>	
<b>Depth Severance: Y/N. If yes, description</b>	No
<b>Proximity Tracts: If yes, description</b>	No
<b>Proximity Defining Well: if yes, description</b>	
<b>Applicant's Ownership in Each Tract</b>	Exhibits A-2, A-3, and A-4
<b>Well(s)</b>	
<b>Name &amp; API (if assigned), surface and bottom hole location, footages, completion target, orientation, completion status (standard or non-standard)</b>	Michael K&B 2122 Fed. Com. Well No. 202H API No. 30-015-PENDING SHL: 1800 FNL & 734 FEL §20 BHL: 1651 FNL & 60 FEL §22 FTP: 1651 FNL & 100 FWL §21 LTP: 1651 FNL & 100 FEL §22 Upper Wolfcamp/TVD 9375 feet/MD 19675 feet Completion expected to be standard

CASE NO. 20909  
ORDER NO. R-21272

Page 6 of 8



Horizontal Well First and Last Take Points	See above
Completion Target (Formation, TVD and MD)	See above
<b>AFE Capex and Operating Costs</b>	
Drilling Supervision/Month \$	\$7000
Production Supervision/Month \$	\$700
Justification for Supervision Costs	Exhibit A, page 5 and Exhibit E
Requested Risk Charge	Cost + 200%/Exhibit A-7 and E
<b>Notice of Hearing</b>	
Proposed Notice of Hearing	Exhibit E
Proof of Mailed Notice of Hearing (20 days before hearing)	Exhibit C
Proof of Published Notice of Hearing (10 days before hearing)	Exhibit D
<b>Ownership Determination</b>	
Land Ownership Schematic of the Spacing Unit	Exhibits A-2 through A-5
Tract List (including lease numbers and owners)	Exhibit A-2
Pooled Parties (including ownership type)	Exhibits A-3 through A-5
Unlocatable Parties to be Pooled	Exhibit A
Ownership Depth Severance (including percentage above & below)	None
<b>Joinder</b>	
Sample Copy of Proposal Letter	Exhibit A-7
List of Interest Owners (i.e. Exhibit A of JOA)	Exhibits A-3 through A-5
Chronology of Contact with Non-Joined Working Interests	Exhibit A-8
Overhead Rates in Proposal Letter	\$8000/\$800
Cost Estimate to Drill and Complete	Exhibit A-7
Cost Estimate to Equip Well	Exhibit A-7
Cost Estimate for Production Facilities	Exhibit A-7
<b>Geology</b>	
Summary (including special considerations)	Exhibit B
Spacing Unit Schematic	Exhibits A-1 and B
Gunbarrel/Lateral Trajectory Schematic	Exhibit B-6 and B-8
Well Orientation (with rationale)	Laydown/Exhibit B
Target Formation	Wolfcamp
HSU Cross Section	Exhibit B-8
Depth Severance Discussion	Not Applicable
<b>Forms, Figures and Tables</b>	
C-102	Exhibit A-1

Tracts	Exhibit A-2
Summary of Interests, Unit	
Recapitulation (Tracts)	Exhibits A-3 through A-6
General Location Map (including basin)	Exhibit B-6
Well Bore Location Map	Exhibits A-1 and B-6
Structure Contour Map - Subsea Depth	Exhibit B-6
Cross Section Location Map (including wells)	Exhibit B-8
Cross Section (including Landing Zone)	Exhibit B-8
<b>Additional Information</b>	
<b>CERTIFICATION: I hereby certify that the information provided in this checklist is complete and accurate.</b>	
<b>Printed Name</b> (Attorney or Party Representative):	James Bruce
<b>Signed Name</b> (Attorney or Party Representative):	<i>James Bruce</i>
<b>Date:</b>	April 14, 2020

CASE NO. 20909  
ORDER NO. R-21272

Page 8 of 8



**STATE OF NEW MEXICO  
ENERGY, MINERALS AND NATURAL RESOURCES DEPARTMENT  
OIL CONSERVATION DIVISION**

**IN THE MATTER OF APPLICATION FOR  
COMPULSORY POOLING SUBMITTED BY  
MATADOR PRODUCTION COMPANY**

**CASE NO. 21906  
ORDER NO. R-21272-A**

**ORDER**

The Director of the New Mexico Oil Conservation Division ("OCD"), having heard this matter through a Hearing Examiner on June 3, 2021, and after considering the testimony, evidence, and recommendation of the Hearing Examiner, issues the following Order.

**FINDINGS OF FACT**

1. Matador Production Company ("Operator") submitted an application ("Application") requesting an extension to commence drilling the subject well as required by Order R-21272.
2. Operator identified the owners of uncommitted interests in oil and gas minerals in the Unit and provided evidence that notice of the Application was given.
3. The Application was heard by the Hearing Examiner, during which Operator presented evidence through affidavits in support of the Application. No other party presented evidence at the hearing.

**CONCLUSIONS OF LAW**

4. OCD has jurisdiction to issue this Order pursuant to NMSA 1978, Section 70-2-17.
5. Operator satisfied the notice requirements for the Application and the hearing as required by 19.15.4.12 NMAC.
6. OCD satisfied the notice requirements for the hearing as required by 19.15.4.9 NMAC.

**ORDER**

7. The period to commence drilling and/or completing the subject well is extended until April 30, 2022.
8. This Order shall terminate automatically if Operator fails to comply with Paragraph 7 unless prior to termination Operator applies, and OCD grants, to amend Order R-21272 for good cause shown.
9. OCD retains jurisdiction of this matter for the entry of such orders as may be deemed necessary.

10. The remaining provisions of Order R-21272 remain in force or effect.

**STATE OF NEW MEXICO  
OIL CONSERVATION DIVISION**



**ADRIENNE SANDOVAL**  
**DIRECTOR**  
AES/kms

**Date:** 6/10/2021

CASE NO. 21906  
ORDER NO. R-21272-A

Page 2 of 2



**STATE OF NEW MEXICO  
DEPARTMENT OF ENERGY, MINERALS AND NATURAL RESOURCES  
OIL CONSERVATION DIVISION**

**APPLICATION OF MATADOR PRODUCTION  
COMPANY TO AMEND ORDER NO. R-21267 and  
R-21267-A, EDDY COUNTY, NEW MEXICO.**

**CASE NO. 22706  
(Order R-21267 and 21267-A)**

**AFFIDAVIT OF SAM PRYOR**

Sam Pryor, of lawful age and being first duly sworn, declares as follows:

1. My name is Sam Pryor. I work for MRC Energy Company, an affiliate of Matador Production Company ("Matador"), as a Vice President – Federal Lands.
2. I have previously testified before the New Mexico Oil Conservation Division as an expert witness in petroleum land matters. My credentials as a petroleum landman have been accepted by the Division and made a matter of public record.
3. I am familiar with the application filed by Matador in this newly filed case and the status of the development efforts for the pooled spacing unit.
4. Under Case No. 20904, the Division entered Order R-21267 on April 28, 2020. This Order created a standard 320-acre horizontal well spacing unit in the Bone Spring formation (Getty; Bone Spring [27470]) underlying the N/2 N/2 of Sections 21 and 22, Township 20 South, Range 29 East, NMPM, Eddy County, New Mexico. The Order further dedicated the **Michael K&B 2122 Fed Com #121H** as the initial well in the spacing unit and required the commencement of drilling by April 28, 2021.
5. The deadline to commence drilling of this initial well was subsequently extended to April 28, 2022, pursuant to Order R-21267-A.


6. Matador is eager to develop this acreage and has previously filed its application for a federal APD for the initial well. Matador has been unable to drill the initial well yet because our federal APD has not been approved due to the pending resolution of competing Federal Development Areas over this acreage. The Development Area process with the BLM involved competing proposals/protests of at least three different operators and included discussions with the BLM and these other operators regarding the competing development plans. Matador has been negotiating with these protesting operators for over a year and has recently entered into agreements with both operators to resolve these issues. Matador now anticipates that our federal APD and Development Area will be approved in the relatively near future without further protest.

7. Once Matador's previously filed federal APD is approved, Matador intends to promptly drill the initial well under the order. Good cause therefore exists to extend the deadline to commence drilling under the order for a year, until April 28, 2023.

8. None of the working interest owners that remain subject to these pooling orders have been asked at this time to make an election on the applicable well, or to pay their estimated share of the costs to drill, complete and equip the applicable well.

9. The granting of this application will prevent waste and protect correlative rights.

FURTHER AFFIANT SAYETH NOT.

  
\_\_\_\_\_  
Sam Pryor


STATE OF TEXAS )  
COUNTY OF Dallas )

SUBSCRIBED and SWORN to before me this 29<sup>th</sup> day of August 2022 by  
Sam Pryor.

Jaime Jakeway Grainger  
NOTARY PUBLIC

My Commission Expires:

8/24/2025





**STATE OF NEW MEXICO  
DEPARTMENT OF ENERGY, MINERALS AND NATURAL RESOURCES  
OIL CONSERVATION DIVISION**

**APPLICATION OF MATADOR PRODUCTION  
COMPANY TO AMEND ORDER NO. R-21268 and  
R-21268-A, EDDY COUNTY, NEW MEXICO.**

**CASE NO. 22707  
(Order R-21268 and 21268-A)**

**AFFIDAVIT OF SAM PRYOR**

Sam Pryor, of lawful age and being first duly sworn, declares as follows:

1. My name is Sam Pryor. I work for MRC Energy Company, an affiliate of Matador Production Company ("Matador"), as a Vice President – Federal Lands.
2. I have previously testified before the New Mexico Oil Conservation Division as an expert witness in petroleum land matters. My credentials as a petroleum landman have been accepted by the Division and made a matter of public record.
3. I am familiar with the application filed by Matador in this newly filed case and the status of the development efforts for the pooled spacing unit.
4. Under Case No. 20905, the Division entered Order R-21268 on April 28, 2020. This Order created a standard 320-acre horizontal well spacing unit in the Bone Spring formation (Getty; Bone Spring [27470]) underlying the S/2 N/2 of Sections 21 and 22, Township 20 South, Range 29 East, NMPM, Eddy County, New Mexico. The Order further dedicated the **Michael K&B 2122 Fed Com #122H** as the initial well in the spacing unit and required the commencement of drilling by April 28, 2021.
5. The deadline to commence drilling of this initial well was subsequently extended to April 28, 2022, pursuant to Order R-21268-A.

6. Matador is eager to develop this acreage and has previously filed its application for a federal APD for the initial well. Matador has been unable to drill the initial well yet because our federal APD has not been approved due to the pending resolution of competing Federal Development Areas over this acreage. The Development Area process with the BLM involved competing proposals/protests of at least three different operators and included discussions with the BLM and these other operators regarding the competing development plans. Matador has been negotiating with these protesting operators for over a year and has recently entered into agreements with both operators to resolve these issues. Matador now anticipates that our federal APD and Development Area will be approved in the relatively near future without further protest.

7. Once Matador's previously filed federal APD is approved, Matador intends to promptly drill the initial well under the order. Good cause therefore exists to extend the deadline to commence drilling under the order for a year, until April 28, 2023.

8. None of the working interest owners that remain subject to these pooling orders have been asked at this time to make an election on the applicable well, or to pay their estimated share of the costs to drill, complete and equip the applicable well.

9. The granting of this application will prevent waste and protect correlative rights.

FURTHER AFFIANT SAYETH NOT.

  
\_\_\_\_\_  
Sam Pryor


STATE OF TEXAS                    )  
COUNTY OF Dallas            )

SUBSCRIBED and SWORN to before me this 29<sup>th</sup> day of August 2022 by  
Sam Pryor.

Jaime Jakeway Grainger  
NOTARY PUBLIC

My Commission Expires:

8/24/2025





**STATE OF NEW MEXICO  
DEPARTMENT OF ENERGY, MINERALS AND NATURAL RESOURCES  
OIL CONSERVATION DIVISION**

**APPLICATION OF MATADOR PRODUCTION  
COMPANY TO AMEND ORDER NO. R-21271 and  
R-21271-A, EDDY COUNTY, NEW MEXICO.**

**CASE NO. 22710  
(Order R-21271 and 21271-A)**

**AFFIDAVIT OF SAM PRYOR**

Sam Pryor, of lawful age and being first duly sworn, declares as follows:

1. My name is Sam Pryor. I work for MRC Energy Company, an affiliate of Matador Production Company ("Matador"), as a Vice President – Federal Lands.
2. I have previously testified before the New Mexico Oil Conservation Division as an expert witness in petroleum land matters. My credentials as a petroleum landman have been accepted by the Division and made a matter of public record.
3. I am familiar with the application filed by Matador in this newly filed case and the status of the development efforts for the pooled spacing unit.
4. Under Case No. 20908, the Division entered Order R-21271 on April 30, 2020. This Order created a standard 320-acre horizontal well spacing unit in the Wolfcamp formation (Burton Flat; Wolfcamp, East (Oil) [98315]) underlying the N/2 N/2 of Sections 21 and 22, Township 20 South, Range 29 East, NMPM, Eddy County, New Mexico. The Order further dedicated the **Michael K&B 2122 Fed Com #201H** as the initial well in the spacing unit and required the commencement of drilling by April 30, 2021.
5. The deadline to commence drilling of this initial well was subsequently extended to April 30, 2022, pursuant to Order R-21271-A.


6. Matador is eager to develop this acreage and has previously filed its application for a federal APD for the initial well. Matador has been unable to drill the initial well yet because our federal APD has not been approved due to the pending resolution of competing Federal Development Areas over this acreage. The Development Area process with the BLM involved competing proposals/protests of at least three different operators and included discussions with the BLM and these other operators regarding the competing development plans. Matador has been negotiating with these protesting operators for over a year and has recently entered into agreements with both operators to resolve these issues. Matador now anticipates that our federal APD and Development Area will be approved in the relatively near future without further protest.

7. Once Matador's previously filed federal APD is approved, Matador intends to promptly drill the initial well under the order. Good cause therefore exists to extend the deadline to commence drilling under the order for a year, until April 28, 2023.

8. None of the working interest owners that remain subject to these pooling orders have been asked at this time to make an election on the applicable well, or to pay their estimated share of the costs to drill, complete and equip the applicable well.

9. The granting of this application will prevent waste and protect correlative rights.

FURTHER AFFIANT SAYETH NOT.

  
\_\_\_\_\_  
Sam Pryor


STATE OF TEXAS )  
COUNTY OF Dallas )

SUBSCRIBED and SWORN to before me this 29<sup>th</sup> day of August 2022 by  
Sam Pryor.

Jaime Jakeway Grainger  
NOTARY PUBLIC

My Commission Expires:

8/24/2025





**STATE OF NEW MEXICO  
DEPARTMENT OF ENERGY, MINERALS AND NATURAL RESOURCES  
OIL CONSERVATION DIVISION**

**APPLICATION OF MATADOR PRODUCTION  
COMPANY TO AMEND ORDER NO. R-21272 and  
R-21272-A, EDDY COUNTY, NEW MEXICO.**

**CASE NO. 22711  
(Order R-21272 and 21272-A)**

**AFFIDAVIT OF SAM PRYOR**

Sam Pryor, of lawful age and being first duly sworn, declares as follows:

1. My name is Sam Pryor. I work for MRC Energy Company, an affiliate of Matador Production Company ("Matador"), as a Vice President – Federal Lands.
2. I have previously testified before the New Mexico Oil Conservation Division as an expert witness in petroleum land matters. My credentials as a petroleum landman have been accepted by the Division and made a matter of public record.
3. I am familiar with the application filed by Matador in this newly filed case and the status of the development efforts for the pooled spacing unit.
4. Under Case No. 20909, the Division entered Order R-21272 on April 30, 2020. This Order created a standard 320-acre horizontal well spacing unit in the Wolfcamp formation (Burton Flat; Wolfcamp, East (Oil) [98315]) underlying the S/2 N/2 of Sections 21 and 22, Township 20 South, Range 29 East, NMPM, Eddy County, New Mexico. The Order further dedicated the **Michael K&B 2122 Fed Com #202H** as the initial well in the spacing unit and required the commencement of drilling by April 30, 2021.
5. The deadline to commence drilling of this initial well was subsequently extended to April 30, 2022, pursuant to Order R-21272-A.

6. Matador is eager to develop this acreage and has previously filed its application for a federal APD for the initial well. Matador has been unable to drill the initial well yet because our federal APD has not been approved due to the pending resolution of competing Federal Development Areas over this acreage. The Development Area process with the BLM involved competing proposals/protests of at least three different operators and included discussions with the BLM and these other operators regarding the competing development plans. Matador has been negotiating with these protesting operators for over a year and has recently entered into agreements with both operators to resolve these issues. Matador now anticipates that our federal APD and Development Area will be approved in the relatively near future without further protest.

7. Once Matador's previously filed federal APD is approved, Matador intends to promptly drill the initial well under the order. Good cause therefore exists to extend the deadline to commence drilling under the order for a year, until April 30, 2023.

8. None of the working interest owners that remain subject to these pooling orders have been asked at this time to make an election on the applicable well, or to pay their estimated share of the costs to drill, complete and equip the applicable well.

9. The granting of this application will prevent waste and protect correlative rights.

FURTHER AFFIANT SAYETH NOT.

  
\_\_\_\_\_  
Sam Pryor


STATE OF TEXAS                   )  
  )  
COUNTY OF Dallas                   )

SUBSCRIBED and SWORN to before me this 29<sup>th</sup> day of August 2022 by  
Sam Pryor.

  
NOTARY PUBLIC

My Commission Expires:

3/23/2025





**STATE OF NEW MEXICO  
ENERGY, MINERALS AND NATURAL RESOURCES DEPARTMENT  
OIL CONSERVATION DIVISION**

**APPLICATIONS OF MATADOR PRODUCTION  
COMPANY TO AMEND ORDERS FOR COMPULSORY  
POOLING, EDDY COUNTY, NEW MEXICO.**

**Case Nos. 22706-22707-22710-22711**

**SELF-AFFIRMED STATEMENT OF NOTICE**

COUNTY OF SANTA FE    )  
  ) ss.  
STATE OF NEW MEXICO    )

James Bruce deposes and states:

1.     I am over the age of 18, and have personal knowledge of the matters stated herein.
2.     I am an attorney for Matador Production Company.
3.     Matador Production Company has conducted a good faith, diligent effort to find the name and correct addresses of the interest owners entitled to receive notice of the applications filed herein.
4.     Notice of the applications was provided to the interest owner, at its last known address, by certified mail. Copies of the notice letter and certified return receipt are attached hereto as Attachment A.
5.     Matador Production has complied with the notice provisions of Division Rules.
6.     I understand that this Self-Affirmed Statement will be used as written testimony in this case. I affirm that my testimony in paragraphs 1 through 5 above is true and correct and is made under penalty of perjury under the laws of the State of New Mexico. My testimony is made as of the date handwritten next to my signature below.

Date:

8/30/22

  
James Bruce

EXHIBIT

4

**JAMES BRUCE**  
ATTORNEY AT LAW

POST OFFICE BOX 1056  
SANTA FE, NEW MEXICO 87504

369 MONTEZUMA, NO. 213  
SANTA FE, NEW MEXICO 87501

(505) 982-2043 (Phone)  
(505) 660-6612 (Cell)  
(505) 982-2151 (Fax)

[jamesbruc@aol.com](mailto:jamesbruc@aol.com)

July 14, 2022

CERTIFIED MAIL – RETURN RECEIPT REQUESTED

To: Persons on Exhibit A

Enclosed are copies of the following four applications, filed with the New Mexico Oil Conservation Division by Matador Production Company:

1. In Case No. 22706 Matador Production Company seeks an order amending Order Nos. R-21267 (issued on April 28, 2020) and R-21267-A to extend the well commencement deadline one additional year, to April 28, 2023. Order No. R-21267 pooled mineral interest owners in the Bone Spring formation underlying a horizontal spacing unit comprised of the N/2N/2 of Section 21 and the N/2N/2 of Section 22, Township 20 South, Range 29 East, N.M.P.M., Eddy County, New Mexico, for purposes of drilling the Michael K & B 2122 Fed. Com. Well No. 121H.
2. In Case No. 22707 Matador Production Company seeks an order amending Order Nos. R-21268 (issued on April 28, 2020) and R-21268-A to extend the well commencement deadline one additional year, to April 28, 2023. Order No. R-21268 pooled mineral interest owners in the Bone Spring formation underlying a horizontal spacing unit comprised of the S/2N/2 of Section 21 and the S/2N/2 of Section 22, Township 20 South, Range 29 East, N.M.P.M., Eddy County, New Mexico, for purposes of drilling the Michael K & B 2122 Fed. Com. Well No. 122H.
3. In Case No. 22710 Matador Production Company seeks an order amending Order Nos. R-21271 (issued on April 28, 2020) and R-21271-A to extend the well commencement deadline one year, to April 30, 2023. Order No. R-21271 pooled mineral interest owners in the Wolfcamp formation underlying a horizontal spacing unit comprised of the N/2N/2 of Section 21 and the N/2N/2 of Section 22, Township 20 South, Range 29 East, N.M.P.M., Eddy County, New Mexico, for purposes of drilling the Michael K & B 2122 Fed. Com. Well No. 201H.

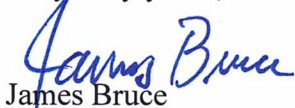
ATTACHMENT 

4. In Case No. 22711 Matador Production Company seeks an order amending Order Nos. R-21272 (issued on April 30, 2020) and R-21272-A to extend the well commencement deadline one additional year, to April 30, 2023. Order No. R-21272 pooled mineral interest owners in the Wolfcamp formation underlying a horizontal spacing unit comprised of the S/2N/2 of Section 21 and the S/2N/2 of Section 22, Township 20 South, Range 29 East, N.M.P.M., Eddy County, New Mexico, for purposes of drilling the Michael K & B 2122 Fed. Com. Well No. 202H.

These matters are scheduled for hearing at 8:15 a.m. on Thursday, August 4, 2022. During the COVID-19 Public Health Emergency, state buildings are closed to the public and the hearing will be conducted remotely. To determine the location of the hearing or to participate in an electronic hearing, go to [emnrd.state.nm.us/OCD/hearings](http://emnrd.state.nm.us/OCD/hearings) or see the instructions posted on the Division's website, <http://emnrd.state.nm.us/OCD/announcements.html>. You are not required to attend this hearing, but as an owner of an interest who may be affected by the applications, you may appear and present testimony. Failure to appear at that time and become a party of record will preclude you from contesting these matters at a later date.

A party appearing in a Division case is required by Division Rules to file a Pre-Hearing Statement no later than five business days before the hearing date. This statement may be filed online with the Division at [ocd.hearings@state.nm.us](mailto:ocd.hearings@state.nm.us), and should include: The name of the party and his or her attorney; a concise statement of the case; the name(s) of the witness(es) the party will call to testify at the hearing; the approximate time the party will need to present his or her case; and identification of any procedural matters that need to be resolved prior to the hearing. The Pre-Hearing Statement must also be provided to the undersigned.

Very truly yours,



James Bruce

Attorney for Matador Production Company



Yates Energy Corporation  
P.O. Box 2323  
Roswell, NM 88202

Santo Legado LLC  
P.O. Box 1020  
Artesia, NM 88211-1020

Sharbro Energy, LLC  
P.O. Box 840  
Artesia, NM 88211-0840

EOG Resources, Inc.  
Midland Division – Land Department  
P.O. Box 2267  
Midland, TX 79702

Vladin, LLC  
P.O. Box 100  
Artesia, NM 88211-0111

John A. Yates, Trustee of Trust Q  
u/w/o Peggy A. Yates, deceased  
P.O. Box 100  
Artesia, NM 88211-0111

T.I.G. Properties, L.P.  
P.O. Box 10508  
Midland, TX 79702

Pamela J. Burke, Trustee of the P.I.P. 1990 Trust, the  
Claire Ann Iverson Revocable Living Trust, and the  
Siegfried James Iverson, III, Revocable Living Trust  
P.O. Box 10508  
Midland, TX 79702

Van S. Welch, II  
11111 Grant Road  
Stonegate Villas Unit 815  
Cypress, TX 77429

James Gary Welch  
15714 Winding Moss Drive  
Houston, TX 77068

Marian Welch Pendegrass  
2705 Gaye Drive  
Roswell, NM 88201

Robert Welch Gillespie  
186 Sierra View  
Pasadena, CA 91105

Erin L. Cofrin Revocable Trust  
43 Camino Arroyo Place  
Palm Desert, CA 92260

Van P. Welch, Jr.  
2259-C Via Puerta  
Laguna Woods, CA 92653

Phoebe J. Welch, Trustee of the Phoebe  
J. Welch Trust dated July 27, 2006  
20350 Marsh Creek Road  
Brentwood, CA 94513-4808

Bryan W. Welch  
1764 s. Paige Creek Place  
Tucson, AZ 85748

Becky Welch Kitto  
2707 N. Flanwill  
Tucson, AZ 85716

Stacy Welch Green  
5655 N. Via Umbrosa  
Tucson, AZ 85750

Phoebe Jane Welch, IV  
3501 146th Street  
Lubbock, TX 79423

Wendell Terry Welch  
P.O. Box 8418  
Nikiski, AK 99635

Michael Irwin Welch  
12010 Topeka Avenue  
Lubbock, TX 79124

Sanders Thomas Welch  
49730 Baun Drive  
Kenai, AK 99611

EXHIBIT

A

Paul E. Siegel, Successor Fiduciary  
607 North Broadway  
Hastings, MI 49058

PetroYates, Inc.  
P.O. Box 1608  
Albuquerque, NM 87103-1608

Michael S. Richardson  
P.O. Box 819  
Roswell, NM 88202-0819

COG Operating LLC  
Concho Oil & Gas LLC  
600 West Illinois Ave.  
Midland, TX 79701

Rita Lea Bonifield Spencer  
6436 Nicklas  
Oklahoma City, OK 73132

Morna Ruth Bonifield Canon  
9403 Winding Ridge  
Dallas, TX 75238

Carolyn Sue Bonifield Sandner  
Vienna, Austria  
OU, 43 1876

Pacific Enterprises Oil Company (USA) or  
Union Pacific Resources Company  
Address unknown

Braille Institute of America, Inc.  
P.O. BOX 840738  
Dallas, TX 75284

R. R. Hinkle Company, Inc.  
1213 West Third Street  
Roswell, NM 88201

McQuiddy Communications & Energy, Inc.  
P.O. Box 2072  
Roswell, NM 88201

Bank of America, N.A., Trustee of the  
Selma E. Andrews Perpetual Charitable  
Trust and the Selma E. Andrews Trust  
f/b/o Peggy Barrett  
P.O. Box 830308  
Dallas, TX 75283

Marshall & Winston, Inc.  
6 Desta Drive Ste 3100  
Midland, TX, 79705-5538

Samuel H. Marshall, Jr. and William S. Marshall,  
Trustees u/w/o Samuel Marshall, deceased  
112 East Cherry Lane  
Carlsbad, NM 88220

Mary Lynn Forehand  
112 East Cherry Lane  
Carlsbad, NM 88220

Charlotte Forehand Albright  
1705 Boyd Drive  
Carlsbad, NM 88220

Mark Pate and Elizabeth A. Pate  
Davidson Trust Co., Agent  
8 Third St. North  
Great Falls, MT 59400

Paul Pate  
Davidson Trust Co., Agent  
8 Third St. North  
Great Falls, MT 59401

Monty D. McLane and Karen R. McLane  
P.O. Box 9451  
Midland, TX 79708

Alan Jochimsen  
4209 Cardinal Lane  
Midland, TX 79707

States Royalty Limited Partnership  
300 N. Breckenridge Avenue  
Breckenridge, TX 76424

EXHIBIT

A

2

Randy Mike Whelan  
221 Mockingbird Lane  
Coppell, TX 75019

Paula Su Whelan  
166 Roy St.  
Seattle, WA 98109

Kelley Morand  
1326 8th Ave.  
Helena, MT 59601

Mel Whelan  
1000 Cordova Pl. #632  
Santa Fe, NM 87505

Tracy Morand  
4 Oak Circle  
Helena, MT 59601

Robin Williams  
143 Jewett Lane  
Three Forks, MT 59752

Katherine Coe Fodell  
803 Montecello St. Apt. H  
Houston, TX 77024-4515  
HARRIS

Jeffrey Wayne Coe  
924 Chateau Valee Circle  
Bedford, TX 76022-7408

Lisa Diane Coe  
248 W Colleen Ct  
Gardner, KS 66030

Margaret H. Eccleston, Trustee  
of the Margaret H. Eccleston Trust  
271 Hillandale Court  
Riverside, CA 92507

Sue F. Bennett  
419 Chesapeake Drive  
Great Falls, VA 22066

LML, LLC  
6565 Americas Parkway NE, Ste 1000  
Albuquerque, NM 87110

John T. Hinkle and Linda J. Hinkle, Trustees  
of the Hinkle Living Trust  
2604 Coronado Drive  
Roswell, NM 88202

Laura Crumbaugh and Cheryl Ann Harrison,  
Co-Trustees of the Bettianne H. Bowen Living Trust  
238 Beverly Court  
King City, CA 93930

Diamond Lil Properties, LLC  
Spirit Trail, LLC  
P.O. Box 1818  
Roswell, NM 88202-1818

Catherine Coll, Trustee of the  
Trust u/w/o Max W. Coll, II  
83 La Barbaria Trail  
Santa Fe, NM 87505

Charles E. Hinkle  
P.O. Box 149  
Monterey, CA 93940

Cynthia (Cindy) Hinkle, Trustee  
u/w/o Clarence E. Hinkle  
Rt. 3, Box 519  
Carmel, CA 93923

Eric J. Coll  
P.O. Box 1818  
Roswell, NM 88202-1818

Clarke C. Coll  
P.O. Box 1818  
Roswell, NM 88202-1818

Lynn S. Allensworth  
610 West Frazier  
Roswell, NM 88201

Marsha S. Melton  
1214 East 52nd Street  
Odessa, TX 79762

3

EXHIBIT

A



William Joe Snipes  
RR 4, 2305 East Pine Lodge Rd.  
Roswell, NM 88201

Max W. Coll, III  
7625-2 El Centro Blvd.  
Las Cruces, NM 88012

John F. Coll, II  
P.O. Box 1818  
Roswell, NM 88202-1818

Melanie CollDeTemple  
5653 Tobias Avenue  
Van Nuys, CA 91411

Spiral, Inc.  
P.O. Box 1933  
Roswell, NM 88202-1933

Estate of Sarah Elizabeth Garner  
1027 N 6th St.  
Carlsbad, NM 88220

Chalcam Exploration, L.L.C.  
200 West First, Suite 434  
Roswell, NM 88201

Tierra Oil Company  
P.O. Box 700968  
San Antonio, TX 78270-0968

Westview Boy's Home, Inc.  
120 W. Broadway  
Hollis, OK 73550

The Central Church of Christ  
of Amarillo, Texas  
1401 Monroe  
Amarillo, TX 79101

High Plains Children's Home  
and Family Services, Inc.  
11461 S. Western St.  
Amarillo, TX 79118

Rolla R. Hinkle, III  
P.O. Box 59  
Roswell, NM 88202-0059

Claudia Liz Carlson  
1610 Evette Court  
Merced, CA 95430

Katherine Fletcher  
c/o Martha Hunter  
1610 Evette Court  
Merced, CA 95430

Jean Wallace  
1709 Missouri  
Joplin, MO 64804

Susan Hendricks  
482 Walker, #4  
Ashland, OR 97520

Liberty Energy LLC  
175 Berkeley, 8th Floor  
Boston, MA 02116

Quientesa Royalty LP  
508 West Wall, Ste. 500  
Midland, TX 79701

Michael D. Hayes and Kathryn A. Hayes  
Co-Trustees of the Hayes Revocable Trust  
3608 Meadowridge Lane  
Midland, TX 79707

CEP Minerals LLC, Crown Oil Partners, LP,  
Good News Minerals, LLC, Mavros Minerals II, LLC,  
And Oak Valley Mineral and Land, LP  
P.O. Box 50820  
Midland, TX 79710

Post Oak Crown IV-B, LLC,  
and Post Oak Crown IV, LLC  
5200 San Felipe  
Houston, TX 77056

Collins & Jones Investments, LLC  
508 W. Wall, Ste. 1200  
Midland, TX 79710

EXHIBIT

A

LMC Energy, LLC  
550 W. Texas Ave., Ste. 945  
Midland, TX 79710

Gerard G. Vavrek  
1521 2nd Ave. #1604  
Seattle, WA 98101

Jesse A. Faught, Jr.  
P.O. Box 52603  
Midland, TX 79710

H. Jackson Wacker  
5601 Hillcrest  
Midland, TX 79707

David W. Cromwell  
2008 Country Club Dr.  
Midland, TX 79701

Mike Moylett  
P.O. Box 50820  
Midland, TX 79710

Kaleb Smith  
P.O. Box 50820  
Midland, TX 79710

Deane Durham  
P.O. Box 50820  
Midland, TX 79710

David Petroleum Corp.  
116 W. 1st St.  
Roswell, NM 88203

Thomas R. Nickoloff  
128 Grant Ave., Suite 104,  
Santa Fe, NM 87501

Carolyn Holmstrom, Trustee  
of the John A. Holmstrom 2004 Trust  
2925 Somerset Place  
San Marino, CA 91108

EXHIBIT

A

# Carlsbad Current Argus.

PART OF THE USA TODAY NETWORK

## Affidavit of Publication

Ad # 0005282551

This is not an invoice

JAMES BRUCE ATTORNEY AT LAW  
POBOX 1056

SANTA FE, NM 87504

I, a legal clerk of the **Carlsbad Current Argus**, a newspaper published daily at the City of Carlsbad, in said county of Eddy, state of New Mexico and of general paid circulation in said county; that the same is a duly qualified newspaper under the laws of the State wherein legal notices and advertisements may be published; that the printed notice attached hereto was published in the regular and entire edition of said newspaper and not in supplement thereof in editions dated as follows:


06/03/2022

Marial Verhegen  
Legal Clerk

Subscribed and sworn before me this June 3, 2022:

Kathleen Allen  
State of WI, County of Brown  
NOTARY PUBLIC

1-7-25  
My commission expires



Ad # 0005282551  
PO #: KB-N2  
# of Affidavits 1

This is not an invoice

EXHIBIT

5



## NOTICE

To: Yates Energy Corporation, Santo Legado LLC, Sharbro Energy, LLC, EOG Resources, Inc., Vadin, LLC, John A. Yates, Trustee of Trust Q w/w/o Peggy A. Yates, deceased, T.I.G. Properties, L.P., Pamela J. Burke, Trustee of the P.I.P. 1990 Trust, Pamela J. Burke, Trustee of the Claire Ann Iverson Revocable Living Trust, Pamela J. Burke, Trustee of the Siegfried James Iverson, III, Revocable Living Trust, Van S. Welch, II, James Gary Welch, Marian Welch Pendegrass, Robert Welch Gillespie, Erin L. Cofrin Revocable Trust, Van P. Welch, Jr., Phoebe J. Welch, Trustee of the Phoebe J. Welch Trust dated July 27, 2006, Bryan W. Welch, Becky Welch Kitto, Stacy Welch Green, Phoebe Jane Welch, IV, Wendell Terry Welch, Michael Irwin Welch, Sanders Thomas Welch, Paul E. Siegel as Successor Fiduciary, PetroYates, Inc., Michael S. Richardson, COG Operating LLC, Sharbro Energy, LLC, Rita Lea Bonifield Spencer, Morna Ruth Bonifield Canon, Carolyn Sue Bonifield Sandner, Pacific Enterprises Oil Company (USA), Braille Institute of America, Inc., R. R. Hinkle Company, Inc., McQuiddy Communications & Energy, Inc., Bank of America, N.A., Trustee of the Selma E. Andrews Perpetual Charitable Trust, Marshall & Winston, Inc., Samuel H. Marshall, Jr. and William S. Marshall, Trustees w/w/o Samuel Marshall, Mary Lynn Forehand, Charlotte Forehand Albright, Mark Pate and Elizabeth A. Pate c/o Davidson Trust Co., Agent, Paul Pate c/o Davidson Trust Co., Agent, Monty D. McLane and Karen R. McLane, Alan Jochimsen, States Royalty Limited Partnership, Randy Mike Whelan, Paula Su Whelan, Kelley Morand, Mel Whelan, Tracy Morand, Robin Williams, Bank of America, N.A., Trustee of the Selma E. Andrews Trust f/b/o Peggy Barrett, Katherine Coe Fodell, Concho Oil & Gas LLC, Jeffrey Wayne Coe, Lisa Diane Coe, Margaret H. Eccleston, Trustee of the Margaret H. Eccleston Trust, Sue F. Bennett, LML, LLC John T. Hinkle and Linda J. Hinkle, Trustees of the Hinkle Living Trust, Laura Crumbaugh and Cheryl Ann Harrison, Co-Trustees of the Bettianne H. Bowen Living Trust Diamond Lil Properties, LLC, Spirit Trail, LLC Catherine Coll, Trustee of the Testamentary Trust w/w/o Max W. Coll, II, Charles E. Hinkle, Cynthia (Cindy) Hinkle, Trustee w/w/o Clarence E. Hinkle, Eric J. Coll, Clarke C. Coll, Lynn S. Allensworth, Marsha S. Melton, William Joe Snipes, Max W. Coll, III, John F. Coll, II, Melanie Coll DeTemple, Spiral, Inc., Estate of Sarah Elizabeth Garner, Chalcam Exploration, L.L.C., Tierra Oil Company, LLC, Westview Boy's Home, Inc., The Central Church of Christ of Amarillo, Texas, High Plains Children's Home and Family Services, Inc., Rolla R. Hinkle, III, Claudia Liz Carlson, Katherine Fletcher c/o Martha Hunter, Jean Wallace, Susan Hendricks, Liberty Energy LLC, Quientesa Royalty LP, Michael D. Hayes and Kathryn A. Hayes, Co-Trustees of the Hayes Revocable Trust, CEP Minerals LLC, Crown Oil Partners, LP, Good News Minerals, LLC, Post Oak Crown IV-B, LLC, Post Oak Crown IV, LLC, Collins & Jones Investments, LLC, Mavros Minerals II, LLC, LMC Energy, LLC, Gerard G. Vavrek, Jesse A. Faught, Jr., H. Jackson Wacker, Oak Valley Mineral and Land, LP, David W. Cromwell, Mike Moylett, Kaleb Smith, Deane Durham, David Petroleum Corp., and Thomas R. Nickoloff, or your heirs, devi-

sees, successors, or assigns: Matador Production Company has filed two applications with the New Mexico Oil Conservation Division to amend compulsory pooling orders, as follows:

(a) **Case No. 22706:** Matador Production Company seeks an order amending Order Nos. R-21267 (issued on April 28, 2020) and R-21267-A to extend the well commencement deadline one additional year, to April 28, 2023. Order No. R-21267 pooled mineral interest owners in the Bone Spring formation underlying a horizontal spacing unit comprised of the N/2N/2 of Section 21 and the N/2N/2 of Section 22, Township 20 South, Range 29 East, N.M.P.M., Eddy County, New Mexico, for purposes of drilling the Michael K & B 2122 Fed. Com. Well No. 121H; and

(b) **Case No. 22707:** Matador Production Company seeks an order amending Order Nos. R-21268 (issued on April 28, 2020) and R-21268-A to extend the well commencement deadline one additional year, to April 28, 2023. Order No. R-21268 pooled mineral interest owners in the Bone Spring formation underlying a horizontal spacing unit comprised of the S/2N/2 of Section 21 and the S/2N/2 of Section 22, Township 20 South, Range 29 East, N.M.P.M., Eddy County, New Mexico, for purposes of drilling the Michael K & B 2122 Fed. Com. Well No. 122H.

The applications are scheduled to be heard at 8:15 a.m. on June 16, 2022. During the COVID-19 Public Health Emergency, state buildings are closed to the public and the hearing will be conducted remotely. To determine the location of the hearing or to participate in an electronic hearing, go to [emnr.state.nm.us/OCD/hearings](http://emnr.state.nm.us/OCD/hearings) or see the instructions posted on the Division's website, <http://emnr.state.nm.us/OCD/announcements.html>. As an interest owner in the well units, you have the right to enter an appearance and participate in the cases. Failure to appear will preclude you from contesting these matters at a later date. A party appearing in a Division case is required by Division Rules to file a Pre-Hearing Statement no later than Thursday, June 9, 2022. This statement may be filed online with the Division at [ocd.hearings@state.nm.us](mailto:ocd.hearings@state.nm.us), and should include: The name of the party and his or her attorney; a concise statement of the case; the name(s) of the witness(es) the party will call to testify at the hearing; the approximate time the party will need to present his or her case; and identification of any procedural matters that need to be resolved prior to the hearing. The Pre-Hearing Statement must also be provided to the undersigned. The attorney for applicant is James Bruce, P.O. Box 1056, Santa Fe, New Mexico 87504, (505) 982-2043, [jamesbruce@aol.com](mailto:jamesbruce@aol.com). The units are located approximately 13-1/2 miles northeast of Carlsbad, New Mexico. #5282551, Current Argus, June 3, 2022

# Carlsbad Current Argus.

PART OF THE USA TODAY NETWORK

## Affidavit of Publication

Ad # 0005282610

This is not an invoice

JAMES BRUCE ATTORNEY AT LAW  
POBOX 1056

SANTA FE, NM 87504

I, a legal clerk of the **Carlsbad Current Argus**, a newspaper published daily at the City of Carlsbad, in said county of Eddy, state of New Mexico and of general paid circulation in said county; that the same is a duly qualified newspaper under the laws of the State wherein legal notices and advertisements may be published; that the printed notice attached hereto was published in the regular and entire edition of said newspaper and not in supplement thereof in editions dated as follows:

06/03/2022

*Marion Vrhagen*  
Legal Clerk

Subscribed and sworn before me this June 3, 2022:

*Kathleen Allen*  
State of WI, County of Brown  
NOTARY PUBLIC

*1-9-25*  
My commission expires

KATHLEEN ALLEN  
Notary Public  
State of Wisconsin

Ad # 0005282610  
PO #: KB amend WC  
# of Affidavits 1

This is not an invoice



## NOTICE

To: Yates Energy Corporation, Santo Legado LLC, Sharbro Energy, LLC, EOG Resources, Inc., Vlladin, LLC, John A. Yates, Trustee of Trust Q u/w/o Peggy A. Yates, deceased, T.I.G. Properties, L.P., Pamela J. Burke, Trustee of the P.I.P. 1990 Trust, Pamela J. Burke, Trustee of the Claire Ann Iverson Revocable Living Trust, Pamela J. Burke, Trustee of the Siegfried James Iverson, III, Revocable Living Trust, Van S. Welch, II, James Gary Welch, Marian Welch Pendegrass, Robert Welch Gillespie, Erin L. Cofrin Revocable Trust, Van P. Welch, Jr., Phoebe J. Welch, Trustee of the Phoebe J. Welch Trust dated July 27, 2006, Bryan W. Welch, Becky Welch Kitto, Stacy Welch Green, Phoebe Jane Welch, IV, Wendell Terry Welch, Michael Irwin Welch, Sanders Thomas Welch, Paul E. Siegel as Successor Fiduciary, PetroYates, Inc., Michael S. Richardson, COG Operating LLC, Sharbro Energy, LLC, Rita Lea Bonifield Spencer, Morna Ruth Bonifield Canon, Carolyn Sue Bonifield Sandner, Pacific Enterprises Oil Company (USA), Braille Institute of America, Inc., R. R. Hinkle Company, Inc., McQuiddy Communications & Energy, Inc., Bank of America, N.A., Trustee of the Selma E. Andrews Perpetual Charitable Trust, Marshall & Winston, Inc., Samuel H. Marshall, Jr. and William S. Marshall, Trustees u/w/o Samuel Marshall, Mary Lynn Forehand, Charlotte Forehand Albright, Mark Pate and Elizabeth A. Pate c/o Davidson Trust Co., Agent, Paul Pate c/o Davidson Trust Co., Agent, Monty D. McLane and Karen R. McLane, Alan Jochimsen, States Royalty Limited Partnership, Randy Mike Whelan, Paula Su Whelan, Kelley Morand, Mel Whelan, Tracy Morand, Robin Williams, Bank of America, N.A., Trustee of the Selma E. Andrews Trust f/b/o Peggy Barrett, Katherine Coe Fodell, Concho Oil & Gas LLC, Jeffrey Wayne Coe, Lisa Diane Coe, Margaret H. Eccleston, Trustee of the Margaret H. Eccleston Trust, Sue F. Bennett, LML, LLC John T. Hinkle and Linda J. Hinkle, Trustees of the Hinkle Living Trust, Laura Crumbaugh and Cheryl Ann Harrison, Co-Trustees of the Bettianne H. Bowen Living Trust Diamond Lil Properties, LLC, Spirit Trail, LLC Catherine Coll, Trustee of the Testamentary Trust u/w/o Max W. Coll, II, Charles E. Hinkle, Cynthia (Cindy) Hinkle, Trustee u/w/o Clarence E. Hinkle, Eric J. Coll, Clarke C. Coll, Lynn S. Allensworth, Marsha S. Melton, William Joe Snipes, Max W. Coll, III, John F. Coll, II, Melanie Coll DeTemple, Spiral, Inc., Estate of Sarah Elizabeth Garner, Chalcam Exploration, L.L.C., Tierra Oil Company, LLC, Westview Boy's Home, Inc., The Central Church of Christ of Amarillo, Texas, High Plains Children's Home and Family Services, Inc., Rolla R. Hinkle, III, Claudia Liz Carlson, Katherine Fletcher c/o Martha Hunter, Jean Wallace, Susan Hendricks, Liberty Energy LLC, Quientesa Royalty LP, Michael D. Hayes and Kathryn A. Hayes, Co-Trustees of the Hayes Revocable Trust, CEP Minerals LLC, Crown Oil Partners, LP, Good News Minerals, LLC, Post Oak Crown IV-B, LLC, Post Oak Crown IV, LLC, Collins & Jones Investments, LLC, Mavros Minerals II, LLC, LMC Energy, LLC, Gerard G. Vavrek, Jesse A. Faught, Jr., H. Jackson Wacker, Oak Valley Mineral and Land, LP, David W. Cromwell, Mike Moylett, Kaleb Smith, Deane Durham, David Petroleum Corp., Carolyn Holmstrom, Trustee of the John

A. Holmstrom 2004 Trust, and Thomas R. Nickoloff, or your heirs, devisees, successors, or assigns; Matador Production Company has filed four applications with the New Mexico Oil Conservation Division to amend compulsory pooling orders, as follows:

(a) Case No. 22710: Matador Production Company seeks an order amending Order Nos. R-21271 (issued on April 28, 2020) and R-21271-A to extend the well commencement deadline one year, to April 30, 2023. Order No. R-21271 pooled mineral interest owners in the Wolfcamp formation underlying a horizontal spacing unit comprised of the N/2N/2 of Section 21 and the N/2N/2 of Section 22, Township 20 South, Range 29 East, N.M.P.M., Eddy County, New Mexico, for purposes of drilling the Michael K & B 2122 Fed. Com. Well No. 201H;

(b) Case No. 22711: Matador Production Company seeks an order amending Order Nos. R-21272 (issued on April 30, 2020) and R-21272-A to extend the well commencement deadline one additional year, to April 30, 2023. Order No. R-21272 pooled mineral interest owners in the Wolfcamp formation underlying a horizontal spacing unit comprised of the S/2N/2 of Section 21 and the S/2N/2 of Section 22, Township 20 South, Range 29 East, N.M.P.M., Eddy County, New Mexico, for purposes of drilling the Michael K & B 2122 Fed. Com. Well No. 202H;

(c) Case No. 22712: Matador Production Company seeks an order amending Order Nos. R-21273 (issued on April 30, 2020) and R-21273-A to extend the well commencement deadline one additional year, to April 30, 2023. Order No. R-21273 pooled mineral interest owners in the Wolfcamp formation underlying a horizontal spacing unit comprised of the N/2S/2 of Section 21 and the N/2S/2 of Section 22, Township 20 South, Range 29 East, N.M.P.M., Eddy County, New Mexico, for purposes of drilling the Michael K & B 2122 Fed. Com. Well No. 203H; and

(d) Case No. 22713: Matador Production Company seeks an order amending Order Nos. R-21274 (issued on May 7, 2020) and R-21274-A to extend the well commencement deadline one additional year, to May 7, 2023. Order No. R-21274 pooled mineral interest owners in the Wolfcamp formation underlying a horizontal spacing unit comprised of the S/2S/2 of Section 21 and the S/2S/2 of Section 22, Township 20 South, Range 29 East, N.M.P.M., Eddy County, New Mexico, for purposes of drilling the Michael K & B 2122 Fed. Com. Well No. 204H.

The applications are scheduled to be heard at 8:15 a.m. on June 16, 2022. During the COVID-19 Public Health Emergency, state buildings are closed to the public and the hearing will be conducted remotely. To determine the location of the hearing or to participate in an electronic hearing, go to [emhnd.state.nm.us/OCD/hearings](http://emhnd.state.nm.us/OCD/hearings) or see the instructions posted on the Division's website, <http://emhnd.state.nm.us/OCD/announcements.html>. As an interest owner in the well units, you have the right to enter an appearance and participate in the cases. Failure to appear will preclude you from contesting these matters at a later date. The attorney for applicant is James Bruce, P.O. Box 1056, Santa Fe, New Mexico 87504, (505) 982-2043, [jamesbruce@aol.com](mailto:jamesbruce@aol.com). The units are located approximately 13 1/2 miles northeast of Carlsbad, New Mexico.

WIREXIS  
#5282610, Current Argus, June  
3, 2022