

Office
District I - (575) 393-6161
1625 N. French Dr., Hobbs, NM 88240
District II - (575) 748-1283
811 S. First St., Artesia, NM 88210
District III - (505) 334-6178
1000 Rio Brazos Rd., Aztec, NM 87410
District IV - (505) 476-3460
1220 S. St. Francis Dr., Santa Fe, NM 87505

State of New Mexico
Energy, Minerals and Natural Resources

Form C-103
Revised July 18, 2013

OIL CONSERVATION DIVISION
1220 South St. Francis Dr.
Santa Fe, NM 87505

WELL API NO.
30-015-44771
5. Indicate Type of Lease
STATE [ ] FEE [ ]
6. State Oil & Gas Lease No.
7. Lease Name or Unit Agreement Name
CAL MON MDP1 35 FEDERAL
8. Well Number #001H
9. OGRID Number
16696
10. Pool name or Wildcat

SUNDRY NOTICES AND REPORTS ON WELLS
(DO NOT USE THIS FORM FOR PROPOSALS TO DRILL OR TO DEEPEN OR PLUG BACK TO A DIFFERENT RESERVOIR. USE "APPLICATION FOR PERMIT" (FORM C-101) FOR SUCH PROPOSALS.)
1. Type of Well: Oil Well [x] Gas Well [ ] Other [ ]
2. Name of Operator
OXY USA INC.
3. Address of Operator
PO BOX 4294, HOUSTON, TX 77210
4. Well Location
Unit Letter D : 277 feet from the NORTH line and 1077 feet from the WEST line
Section 35 Township 23S Range 31E NMPM County EDDY
11. Elevation (Show whether DR, RKB, RT, GR, etc.)
3456' GL

12. Check Appropriate Box to Indicate Nature of Notice, Report or Other Data

NOTICE OF INTENTION TO:
PERFORM REMEDIAL WORK [ ] PLUG AND ABANDON [ ]
TEMPORARILY ABANDON [ ] CHANGE PLANS [ ]
PULL OR ALTER CASING [ ] MULTIPLE COMPL [ ]
DOWNHOLE COMMINGLE [ ]
CLOSED-LOOP SYSTEM [ ] CLGC STORAGE [x]
OTHER: [ ]
SUBSEQUENT REPORT OF:
REMEDIAL WORK [ ] ALTERING CASING [ ]
COMMENCE DRILLING OPNS. [ ] P AND A [ ]
CASING/CEMENT JOB [ ]
OTHER: [ ]

13. Describe proposed or completed operations. (Clearly state all pertinent details, and give pertinent dates, including estimated date of starting any proposed work). SEE RULE 19.15.7.14 NMAC. For Multiple Completions: Attach wellbore diagram of proposed completion or recompletion.

PER ORDER R-22207:

- A. MIT WAS RAN ON 7/18/22 AND IS PENDING APPROVAL WITH ACTION ID 132542. IT IS ATTACHED AS WELL.
B. A CBL IS ON RECORD WITH THE OCD DEMONSTRATING PLACEMENT OF CEMENT AND CEMENT BOND OF THE PRODUCTION CASING AND THE TIE-IN OF THE PRODUCTION CASING WITH THE NEXT PRIOR CASING.
C. EQUIPMENT IS INSTALLED TO LIMIT THE INJECTION PRESSURE TO LESS THAN OR EQUAL TO THE MASP.
D. THE EQUIPMENT TO MONITOR THE CASING ANNULUS PRESSURE(S) AND INJECTION RATE IS INSTALLED.

The Well may be placed into service per R-22207

Spud Date:

[Empty box for Spud Date]

Rig Release Date:

[Empty box for Rig Release Date]

I hereby certify that the information above is true and complete to the best of my knowledge and belief.

SIGNATURE Stephen Janacek TITLE REGULATORY ENGINEER DATE 8/25/22

Type or print name STEPHEN JANACEK E-mail address: STEPHEN\_JANACEK@OXY.COM PHONE: 972-404-3722

For State Use Only


APPROVED BY: Dean R McClure TITLE Petroleum Engineer DATE 09/30/2022

Conditions of Approval (if any):

CAL MON MDP1 35 FEDERAL #001H

30-015-44771

CHART FOR MIT RAN ON 7/18/22 FOR CLGC GAS STORAGE



Office
District I - (575) 393-6161
1625 N. French Dr., Hobbs, NM 88240
District II - (575) 748-1283
811 S. First St., Artesia, NM 88210
District III - (505) 334-6178
1000 Rio Brazos Rd., Aztec, NM 87410
District IV - (505) 476-3460
1220 S. St. Francis Dr., Santa Fe, NM 87505

State of New Mexico
Energy, Minerals and Natural Resources

Form C-103
Revised July 18, 2013

OIL CONSERVATION DIVISION
1220 South St. Francis Dr.
Santa Fe, NM 87505

WELL API NO. 30-015-45074
5. Indicate Type of Lease STATE [ ] FEE [ ]
6. State Oil & Gas Lease No.
7. Lease Name or Unit Agreement Name IRIDIUM MDP1 28-21 FED COM
8. Well Number 021H
9. OGRID Number 16696
10. Pool name or Wildcat INGLE WELLS; BONE SPRING

SUNDRY NOTICES AND REPORTS ON WELLS
(DO NOT USE THIS FORM FOR PROPOSALS TO DRILL OR TO DEEPEN OR PLUG BACK TO A DIFFERENT RESERVOIR. USE "APPLICATION FOR PERMIT" (FORM C-101) FOR SUCH PROPOSALS.)
1. Type of Well: Oil Well [x] Gas Well [ ] Other [ ]
2. Name of Operator OXY USA INC.
3. Address of Operator PO BOX 4294, HOUSTON, TX 77210
4. Well Location Unit Letter M : 610 feet from the SOUTH line and 648 feet from the WEST line
Section 28 Township 23S Range 31E NMPM County EDDY
11. Elevation (Show whether DR, RKB, RT, GR, etc.) 3368' GL



12. Check Appropriate Box to Indicate Nature of Notice, Report or Other Data

NOTICE OF INTENTION TO:
PERFORM REMEDIAL WORK [ ] PLUG AND ABANDON [ ]
TEMPORARILY ABANDON [ ] CHANGE PLANS [ ]
PULL OR ALTER CASING [ ] MULTIPLE COMPL [ ]
DOWNHOLE COMMINGLE [ ]
CLOSED-LOOP SYSTEM [ ]
OTHER: CLGC STORAGE [x]
SUBSEQUENT REPORT OF:
REMEDIAL WORK [ ] ALTERING CASING [ ]
COMMENCE DRILLING OPNS. [ ] P AND A [ ]
CASING/CEMENT JOB [ ]

13. Describe proposed or completed operations. (Clearly state all pertinent details, and give pertinent dates, including estimated date of starting any proposed work). SEE RULE 19.15.7.14 NMAC. For Multiple Completions: Attach wellbore diagram of proposed completion or recompletion.

- A. MIT WAS RAN ON 7/14/22 AND IS PENDING APPROVAL WITH ACTION ID 133302. IT IS ATTACHED AS WELL.
B. A CBL IS ON RECORD WITH THE OCD DEMONSTRATING PLACEMENT OF CEMENT AND CEMENT BOND OF THE PRODUCTION CASING AND THE TIE-IN OF THE PRODUCTION CASING WITH THE NEXT PRIOR CASING.
C. EQUIPMENT IS INSTALLED TO LIMIT THE INJECTION PRESSURE TO LESS THAN OR EQUAL TO THE MASP.
D. THE EQUIPMENT TO MONITOR THE CASING ANNULUS PRESSURE(S) AND INJECTION RATE IS INSTALLED.

The Well may be placed into service per R-22207



I hereby certify that the information above is true and complete to the best of my knowledge and belief.

SIGNATURE Stephen Janacek TITLE REGULATORY ENGINEER DATE 8/25/22

Type or print name STEPHEN JANACEK E-mail address: STEPHEN\_JANACEK@OXY.COM PHONE: 713-493-1986

For State Use Only


APPROVED BY: Dean R McClure TITLE Petroleum Engineer DATE 09/30/2022

Conditions of Approval (if any):

IRIDIUM MDP1 28-21 FED COM #021H

30-015-45074

CHART FOR MIT RAN ON 7/14/22 FOR CLGC GAS STORAGE



Office
District I - (575) 393-6161
1625 N. French Dr., Hobbs, NM 88240
District II - (575) 748-1283
811 S. First St., Artesia, NM 88210
District III - (505) 334-6178
1000 Rio Brazos Rd., Aztec, NM 87410
District IV - (505) 476-3460
1220 S. St. Francis Dr., Santa Fe, NM 87505

State of New Mexico
Energy, Minerals and Natural Resources

Form C-103
Revised July 18, 2013

OIL CONSERVATION DIVISION
1220 South St. Francis Dr.
Santa Fe, NM 87505

WELL API NO. 30-015-44774
5. Indicate Type of Lease STATE [ ] FEE [ ]
6. State Oil & Gas Lease No.
7. Lease Name or Unit Agreement Name CAL MON MDP1 35 FEDERAL
8. Well Number 004H
9. OGRID Number 16696
10. Pool name or Wildcat COTTON DRAW; BONE SPRING

SUNDRY NOTICES AND REPORTS ON WELLS
(DO NOT USE THIS FORM FOR PROPOSALS TO DRILL OR TO DEEPEN OR PLUG BACK TO A DIFFERENT RESERVOIR. USE "APPLICATION FOR PERMIT" (FORM C-101) FOR SUCH PROPOSALS.)
1. Type of Well: Oil Well [x] Gas Well [ ] Other [ ]
2. Name of Operator OXY USA INC.
3. Address of Operator PO BOX 4294, HOUSTON, TX 77210
4. Well Location
Unit Letter C : 120 feet from the NORTH line and 2624 feet from the WEST line
Section 35 Township 23S Range 31E NMPM County EDDY
11. Elevation (Show whether DR, RKB, RT, GR, etc.) 3462' GL

12. Check Appropriate Box to Indicate Nature of Notice, Report or Other Data

NOTICE OF INTENTION TO:
PERFORM REMEDIAL WORK [ ] PLUG AND ABANDON [ ]
TEMPORARILY ABANDON [ ] CHANGE PLANS [ ]
PULL OR ALTER CASING [ ] MULTIPLE COMPL [ ]
DOWNHOLE COMMINGLE [ ]
CLOSED-LOOP SYSTEM [ ] CLGC STORAGE [x]
OTHER: [x]
SUBSEQUENT REPORT OF:
REMEDIAL WORK [ ] ALTERING CASING [ ]
COMMENCE DRILLING OPNS. [ ] P AND A [ ]
CASING/CEMENT JOB [ ]
OTHER: [ ]

13. Describe proposed or completed operations. (Clearly state all pertinent details, and give pertinent dates, including estimated date of starting any proposed work). SEE RULE 19.15.7.14 NMAC. For Multiple Completions: Attach wellbore diagram of proposed completion or recompletion.

PER ORDER R-22207:

- A. MIT WAS RAN ON 7/12/22 AND IS PENDING APPROVAL WITH ACTION ID 133269. IT IS ATTACHED AS WELL.
B. A CBL IS ON RECORD WITH THE OCD DEMONSTRATING PLACEMENT OF CEMENT AND CEMENT BOND OF THE PRODUCTION CASING AND THE TIE-IN OF THE PRODUCTION CASING WITH THE NEXT PRIOR CASING.
C. EQUIPMENT IS INSTALLED TO LIMIT THE INJECTION PRESSURE TO LESS THAN OR EQUAL TO THE MASP.
D. THE EQUIPMENT TO MONITOR THE CASING ANNULUS PRESSURE(S) AND INJECTION RATE IS INSTALLED.

The Well may be placed into service per R-22207

Spud Date: [ ]

Rig Release Date: [ ]

I hereby certify that the information above is true and complete to the best of my knowledge and belief.

SIGNATURE Stephen Janacek TITLE REGULATORY ENGINEER DATE 8/25/22

Type or print name STEPHEN JANACEK E-mail address: STEPHEN\_JANACEK@OXY.COM PHONE: 713-493-1986

For State Use Only

APPROVED BY: Dean R Mollure TITLE Petroleum Engineer DATE 09/30/2022

Conditions of Approval (if any):

CAL MON MDP1 35 FEDERAL #004H

30-015-44774

CHART FOR MIT RAN ON 7/12/22 FOR CLGC GAS STORAGE

