

**BEFORE THE OIL CONSERVATION DIVISION  
EXAMINER HEARING NOVEMBER 3, 2022**

**CASE NOS. 23125-23128**

*WEINBERGER FED COM #135H WELL  
WEINBERGER FED COM #136H WELL  
WEINBERGER FED COM #211H WELL  
WEINBERGER FED COM #212H WELL*

**LEA COUNTY, NEW MEXICO**



**STATE OF NEW MEXICO  
ENERGY, MINERALS AND NATURAL RESOURCES DEPARTMENT  
OIL CONSERVATION DIVISION**

**APPLICATION OF MATADOR PRODUCTION  
COMPANY TO AMEND ORDER NO. R-21937,  
LEA COUNTY, NEW MEXICO.**

**CASE NO. 23125  
ORDER NO. R-21937**

**APPLICATION OF MATADOR PRODUCTION  
COMPANY TO AMEND ORDER NO. R-21938,  
LEA COUNTY, NEW MEXICO.**

**CASE NO. 23126  
ORDER NO. R-21938**

**APPLICATION OF MATADOR PRODUCTION  
COMPANY TO AMEND ORDER NO. R-21939,  
LEA COUNTY, NEW MEXICO.**

**CASE NO. 23127  
ORDER NO. R-21939**

**APPLICATION OF MATADOR PRODUCTION  
COMPANY TO AMEND ORDER NO. R-21940,  
LEA COUNTY, NEW MEXICO.**

**CASE NO. 23128  
ORDER NO. R-21940**

**TABLE OF CONTENTS**

- **Matador Exhibit A:** Extension Applications
- **Matador Exhibit B:** Original Pooling Orders
- **Matador Exhibit C:** Affidavit of David Johns, Landman
- **Matador Exhibit D:** Self-Affirmed Statement of Notice
- **Matador Exhibit E:** Affidavit of Publication for Each Case

**STATE OF NEW MEXICO  
ENERGY, MINERALS AND NATURAL RESOURCES DEPARTMENT  
OIL CONSERVATION DIVISION**

**APPLICATION OF MATADOR PRODUCTION  
COMPANY TO AMEND ORDER NO. R-21937,  
LEA COUNTY, NEW MEXICO.**

CASE NO. 23125  
ORDER NO. R-21937

**APPLICATION**

Matador Production Company (“Matador” or “Applicant”), through its undersigned attorneys, hereby files this application with the Oil Conservation Division to amend Order No. R-21937 (“Order”) to allow for an extension of time for drilling the proposed initial well under the Order. In support of its application, Matador states:

1. Division Order No. R-21937, entered on December 7, 2021, in Case No. 22269, created a standard 240-acre, more or less, horizontal spacing unit comprised of the W/2 SW/4 of Section 30 and the W/2 W/2 of Section 31, Township 24 South, Range 36 East, NMPM, Lea County, New Mexico (the “Unit”), and designated Matador as operator of the Unit.

2. Order No. R-21937 further pooled the uncommitted interests in the Bone Spring formation (WC-025 G-08 S2535340; Bone Spring [97088]) in the Unit and dedicated the Unit to the proposed initial **Weinberger Fed Com #135H well** (API No. 30-025-PENDING).

3. Applicant requests that Order No. R-21937 be re-opened and amended to allow Applicant additional time to commence drilling the well under the Order.

4. There is good cause for Applicant’s request for an extension of time to drill. Matador filed permits with the Bureau of Land Management in September 2021 and has not yet received approval, thereby causing Matador to delay its intended plans to develop the acreage subject to the Order.

**BEFORE THE OIL CONSERVATION DIVISION  
Santa Fe, New Mexico  
Exhibit No. A  
Submitted by: Matador Production Company  
Hearing Date: November 3, 2022  
Case Nos. 23125-23128**

5. Under the Order, Applicant would be required to commence drilling the well by December 8, 2022, and therefore, asks for the deadline to commence drilling the well be extended for a year, to December 8, 2023.

WHEREFORE, Applicant requests that this application be set for hearing before an Examiner of the Oil Conservation Division on November 3, 2022, and, after notice and hearing as required by law, the Division enter an order extending the time for Matador to commence drilling the proposed initial well under the Order.

Respectfully submitted,

HOLLAND & HART LLP



By: \_\_\_\_\_

Michael H. Feldewert  
Adam G. Rankin  
Julia Broggi  
Paula M. Vance  
Post Office Box 2208  
Santa Fe, NM 87504  
505-998-4421  
505-983-6043 Facsimile  
mfeldewert@hollandhart.com  
agrarkin@hollandhart.com  
jbroggi@hollandhart.com  
pmvance@hollandhart.com

**ATTORNEYS FOR MATADOR PRODUCTION  
COMPANY**

**CASE \_\_\_\_\_ :**      **Application of Matador Production Company to Amend Order No. R-21937, Lea County, New Mexico.** Applicant in the above-styled cause seeks a year extension of time for drilling the well under Order No. R-21937. The Unit is comprised of the W/2 SW/4 of Section 30 and the W/2 W/2 of Section 31, Township 24 South, Range 36 East, NMPM, Lea County, New Mexico. Order No. R-21937 pooled the uncommitted interests in the Bone Spring formation and dedicated the Unit to the proposed initial **Weinberger Fed Com #135H well** to be horizontally drilled from a surface location in the SW/4 NW/4 (Unit E) of Section 30, to a bottom hole location in the SW/4 SW/4 (Unit M) of Section 31. Said area is located 7 miles northwest of Jal, New Mexico.

**STATE OF NEW MEXICO  
ENERGY, MINERALS AND NATURAL RESOURCES DEPARTMENT  
OIL CONSERVATION DIVISION**

**APPLICATION OF MATADOR PRODUCTION  
COMPANY TO AMEND ORDER NO. R-21938,  
LEA COUNTY, NEW MEXICO.**

**CASE NO. 23126  
ORDER NO. R-21938**

**APPLICATION**

Matador Production Company (“Matador” or “Applicant”), through its undersigned attorneys, hereby files this application with the Oil Conservation Division to amend Order No. R-21938 (“Order”) to allow for an extension of time for drilling the proposed initial well under the Order. In support of its application, Matador states:

1. Division Order No. R-21938, entered on December 7, 2021, in Case No. 22270, created a standard 240-acre, more or less, horizontal spacing unit comprised of the E/2 SW/4 of Section 30 and the E/2 W/2 of Section 31, Township 24 South, Range 36 East, NMPM, Lea County, New Mexico (the “Unit”), and designated Matador as operator of the Unit.

2. Order No. R-21938 further pooled the uncommitted interests in the Bone Spring formation (WC-025 G-08 S2535340; Bone Spring [97088]) in the Unit and dedicated the Unit to the proposed initial **Weinberger Fed Com #136H well** (API No. 30-025-PENDING).

3. Applicant requests that Order No. R-21938 be re-opened and amended to allow Applicant additional time to commence drilling the well under the Order.

4. There is good cause for Applicant’s request for an extension of time to drill. Matador filed permits with the Bureau of Land Management in September 2021 and has not yet received approval, thereby causing Matador to delay its intended plans to develop the acreage subject to the Order.

5. Under the Order, Applicant would be required to commence drilling the well by December 8, 2022, and therefore, asks for the deadline to commence drilling the well be extended for a year, to December 8, 2023.

WHEREFORE, Applicant requests that this application be set for hearing before an Examiner of the Oil Conservation Division on November 3, 2022, and, after notice and hearing as required by law, the Division enter an order extending the time for Matador to commence drilling the proposed initial well under the Order.

Respectfully submitted,

HOLLAND & HART LLP

By:  \_\_\_\_\_

Michael H. Feldewert  
Adam G. Rankin  
Julia Broggi  
Paula M. Vance  
Post Office Box 2208  
Santa Fe, NM 87504  
505-998-4421  
505-983-6043 Facsimile  
mfeldewert@hollandhart.com  
agrarkin@hollandhart.com  
jbroggi@hollandhart.com  
pmvance@hollandhart.com

**ATTORNEYS FOR MATADOR PRODUCTION  
COMPANY**

CASE \_\_\_\_\_: **Application of Matador Production Company to Amend Order No. R-21938, Lea County, New Mexico.** Applicant in the above-styled cause seeks a year extension of time for drilling the well under Order No. R-21938. The Unit is comprised of the E/2 SW/4 of Section 30 and the E/2 W/2 of Section 31, Township 24 South, Range 36 East, NMPM, Lea County, New Mexico. Order No. R-21938 pooled the uncommitted interests in the Bone Spring formation and dedicated the Unit to the proposed initial **Weinberger Fed Com #136H well** to be horizontally drilled from a surface location in the SW/4 NW/4 (Unit E) of Section 30, to a bottom hole location in the SE/4 SW/4 (Unit N) of Section 31. Said area is located 7 miles northwest of Jal, New Mexico.



**STATE OF NEW MEXICO  
ENERGY, MINERALS AND NATURAL RESOURCES DEPARTMENT  
OIL CONSERVATION DIVISION**

**APPLICATION OF MATADOR PRODUCTION  
COMPANY TO AMEND ORDER NO. R-21939,  
LEA COUNTY, NEW MEXICO.**

CASE NO. 23127  
ORDER NO. R-21939

**APPLICATION**

Matador Production Company (“Matador” or “Applicant”), through its undersigned attorneys, hereby files this application with the Oil Conservation Division to amend Order No. R-21939 (“Order”) to allow for an extension of time for drilling the proposed initial well under the Order. In support of its application, Matador states:

1. Division Order No. R-21939, entered on December 7, 2021, in Case No. 22271, created a standard 240-acre, more or less, horizontal spacing unit comprised of the W/2 SW/4 of Section 30 and the W/2 W/2 of Section 31, Township 24 South, Range 36 East, NMPM, Lea County, New Mexico (the “Unit”), and designated Matador as operator of the Unit.

2. Order No. R-21939 further pooled the uncommitted interests in the Wolfcamp formation (Jal; Wolfcamp, West [33813]) in the Unit and dedicated the Unit to the proposed initial **Weinberger Fed Com #211H well** (API No. 30-025-PENDING).

3. Applicant requests that Order No. R-21939 be re-opened and amended to allow Applicant additional time to commence drilling the well under the Order.

4. There is good cause for Applicant’s request for an extension of time to drill. Matador filed permits with the Bureau of Land Management in September 2021 and has not yet received approval, thereby causing Matador to delay its intended plans to develop the acreage subject to the Order.

5. Under the Order, Applicant would be required to commence drilling the well by December 8, 2022, and therefore, asks for the deadline to commence drilling the well be extended for a year, to December 8, 2023.

WHEREFORE, Applicant requests that this application be set for hearing before an Examiner of the Oil Conservation Division on November 3, 2022, and, after notice and hearing as required by law, the Division enter an order extending the time for Matador to commence drilling the proposed initial well under the Order.

Respectfully submitted,

HOLLAND & HART LLP



By: \_\_\_\_\_

Michael H. Feldewert  
Adam G. Rankin  
Julia Broggi  
Paula M. Vance  
Post Office Box 2208  
Santa Fe, NM 87504  
505-998-4421  
505-983-6043 Facsimile  
mfeldewert@hollandhart.com  
agrarkin@hollandhart.com  
jbroggi@hollandhart.com  
pmvance@hollandhart.com

**ATTORNEYS FOR MATADOR PRODUCTION  
COMPANY**

**CASE \_\_\_\_\_ :** **Application of Matador Production Company to Amend Order No. R-21939, Lea County, New Mexico.** Applicant in the above-styled cause seeks a year extension of time for drilling the well under Order No. R-21939. The Unit is comprised of the W/2 SW/4 of Section 30 and the W/2 W/2 of Section 31, Township 24 South, Range 36 East, NMPM, Lea County, New Mexico. Order No. R-21939 pooled the uncommitted interests in the Wolfcamp formation and dedicated the Unit to the proposed initial **Weinberger Fed Com #211H well** to be horizontally drilled from a surface location in the SW/4 NW/4 (Unit E) of Section 30, to a bottom hole location in the SW/4 SW/4 (Unit M) of Section 31. Said area is located 7 miles northwest of Jal, New Mexico.

**STATE OF NEW MEXICO  
ENERGY, MINERALS AND NATURAL RESOURCES DEPARTMENT  
OIL CONSERVATION DIVISION**

**APPLICATION OF MATADOR PRODUCTION  
COMPANY TO AMEND ORDER NO. R-21940,  
LEA COUNTY, NEW MEXICO.**

CASE NO. 23128  
ORDER NO. R-21940

**APPLICATION**

Matador Production Company (“Matador” or “Applicant”), through its undersigned attorneys, hereby files this application with the Oil Conservation Division to amend Order No. R-21940 (“Order”) to allow for an extension of time for drilling the proposed initial well under the Order. In support of its application, Matador states:

1. Division Order No. R-21940, entered on December 7, 2021, in Case No. 22272, created a standard 240-acre, more or less, horizontal spacing unit comprised of the E/2 SW/4 of Section 30 and the E/2 W/2 of Section 31, Township 24 South, Range 36 East, NMPM, Lea County, New Mexico (the “Unit”), and designated Matador as operator of the Unit.

2. Order No. R-21940 further pooled the uncommitted interests in the Wolfcamp formation (Jal; Wolfcamp, West [33813]) in the Unit and dedicated the Unit to the proposed initial **Weinberger Fed Com #212H well** (API No. 30-025-PENDING).

3. Applicant requests that Order No. R-21940 be re-opened and amended to allow Applicant additional time to commence drilling the well under the Order.

4. There is good cause for Applicant’s request for an extension of time to drill. Matador filed permits with the Bureau of Land Management in September 2021 and has not yet received approval, thereby causing Matador to delay its intended plans to develop the acreage subject to the Order.

5. Under the Order, Applicant would be required to commence drilling the well by December 8, 2022, and therefore, asks for the deadline to commence drilling the well be extended for a year, to December 8, 2023.

WHEREFORE, Applicant requests that this application be set for hearing before an Examiner of the Oil Conservation Division on November 3, 2022, and, after notice and hearing as required by law, the Division enter an order extending the time for Matador to commence drilling the proposed initial well under the Order.

Respectfully submitted,

HOLLAND & HART LLP



By: \_\_\_\_\_  
Michael H. Feldewert  
Adam G. Rankin  
Julia Broggi  
Paula M. Vance  
Post Office Box 2208  
Santa Fe, NM 87504  
505-998-4421  
505-983-6043 Facsimile  
mfeldewert@hollandhart.com  
agrarkin@hollandhart.com  
jbroggi@hollandhart.com  
pmvance@hollandhart.com

**ATTORNEYS FOR MATADOR PRODUCTION  
COMPANY**

CASE \_\_\_\_\_: **Application of Matador Production Company to Amend Order No. R-21940, Lea County, New Mexico.** Applicant in the above-styled cause seeks a year extension of time for drilling the well under Order No. R-21940. The Unit is comprised of the E/2 SW/4 of Section 30 and the E/2 W/2 of Section 31, Township 24 South, Range 36 East, NMPM, Lea County, New Mexico. Order No. R-21940 pooled the uncommitted interests in the Wolfcamp formation and dedicated the Unit to the proposed initial **Weinberger Fed Com #212H well** to be horizontally drilled from a surface location in the SW/4 NW/4 (Unit E) of Section 30, to a bottom hole location in the SE/4 SW/4 (Unit N) of Section 31. Said area is located 7 miles northwest of Jal, New Mexico.

STATE OF NEW MEXICO  
ENERGY, MINERALS AND NATURAL RESOURCES DEPARTMENT  
OIL CONSERVATION DIVISION

IN THE MATTER OF APPLICATION FOR  
COMPULSORY POOLING SUBMITTED BY  
MATADOR PRODUCTION COMPANY

CASE NO. 22269  
ORDER NO. R-21937

**ORDER**

The Director of the New Mexico Oil Conservation Division (“OCD”), having heard this matter through a Hearing Examiner on December 2, 2021, and after considering the testimony, evidence, and recommendation of the Hearing Examiner, issues the following Order.

**FINDINGS OF FACT**

1. Matador Production Company (“Operator”) submitted an application (“Application”) to compulsory pool the uncommitted oil and gas interests within the spacing unit (“Unit”) described in Exhibit A. The Unit is expected to be a standard horizontal spacing unit. 19.15.16.15(B) NMAC. Operator seeks to be designated the operator of the Unit.
2. Operator will dedicate the well(s) described in Exhibit A (“Well(s)”) to the Unit.
3. Operator proposes the supervision and risk charges for the Well(s) described in Exhibit A.
4. Operator identified the owners of uncommitted interests in oil and gas minerals in the Unit and provided evidence that notice was given.
5. The Application was heard by the Hearing Examiner on the date specified above, during which Operator presented evidence through affidavits in support of the Application. No other party presented evidence at the hearing.

**CONCLUSIONS OF LAW**

6. OCD has jurisdiction to issue this Order pursuant to NMSA 1978, Section 70-2-17.
7. Operator is the owner of an oil and gas working interest within the Unit.
8. Operator satisfied the notice requirements for the Application and the hearing as required by 19.15.4.12 NMAC.
9. OCD satisfied the notice requirements for the hearing as required by 19.15.4.9 NMAC.
10. Operator has the right to drill the Well(s) to a common source of supply at the

depth(s) and location(s) in the Unit described in Exhibit A.

11. The Unit contains separately owned uncommitted interests in oil and gas minerals.
12. Some of the owners of the uncommitted interests have not agreed to commit their interests to the Unit.
13. The pooling of uncommitted interests in the Unit will prevent waste and protect correlative rights, including the drilling of unnecessary wells.
14. This Order affords to the owner of an uncommitted interest the opportunity to produce his just and equitable share of the oil or gas in the pool.

### **ORDER**

15. The uncommitted interests in the Unit are pooled as set forth in Exhibit A.
16. The Unit shall be dedicated to the Well(s) set forth in Exhibit A.
17. Operator is designated as operator of the Unit and the Well(s).
18. If the location of a well will be unorthodox under the spacing rules in effect at the time of completion, Operator shall obtain the OCD's approval for a non-standard location in accordance with 19.15.16.15(C) NMAC.
19. The Operator shall commence drilling the Well(s) within one year after the date of this Order, and complete each Well no later than one (1) year after the commencement of drilling the Well.
20. This Order shall terminate automatically if Operator fails to comply with Paragraph 19 unless Operator obtains an extension by amending this Order for good cause shown.
21. The infill well requirements in 19.15.13.9 NMAC through 19.15.13.12 NMAC shall be applicable.
22. Operator shall submit each owner of an uncommitted working interest in the pool ("Pooled Working Interest") an itemized schedule of estimated costs to drill, complete, and equip the well ("Estimated Well Costs").
23. No later than thirty (30) days after Operator submits the Estimated Well Costs, the owner of a Pooled Working Interest shall elect whether to pay its share of the Estimated Well Costs or its share of the actual costs to drill, complete and equip the well ("Actual Well Costs") out of production from the well. An owner of a Pooled Working Interest who elects to pay its share of the Estimated Well Costs shall render payment to Operator no later than thirty (30) days after the expiration of the election period, and shall be liable for operating costs, but not risk charges, for the

CASE NO. 22269  
ORDER NO. R-21937

Page 2 of 7



- well. An owner of a Pooled Working Interest who fails to pay its share of the Estimated Well Costs or who elects to pay its share of the Actual Well Costs out of production from the well shall be considered to be a "Non-Consenting Pooled Working Interest."
24. No later than one hundred eighty (180) days after Operator submits a Form C-105 for a well, Operator shall submit to each owner of a Pooled Working Interest an itemized schedule of the Actual Well Costs. The Actual Well Costs shall be considered to be the Reasonable Well Costs unless an owner of a Pooled Working Interest files a written objection no later than forty-five (45) days after receipt of the schedule. If an owner of a Pooled Working Interest files a timely written objection, OCD shall determine the Reasonable Well Costs after public notice and hearing.
  25. No later than sixty (60) days after the expiration of the period to file a written objection to the Actual Well Costs or OCD's order determining the Reasonable Well Costs, whichever is later, each owner of a Pooled Working Interest who paid its share of the Estimated Well Costs shall pay to Operator its share of the Reasonable Well Costs that exceed the Estimated Well Costs, or Operator shall pay to each owner of a Pooled Working Interest who paid its share of the Estimated Well Costs its share of the Estimated Well Costs that exceed the Reasonable Well Costs.
  26. The reasonable charges for supervision to drill and produce a well ("Supervision Charges") shall not exceed the rates specified in Exhibit A, provided however that the rates shall be adjusted annually pursuant to the COPAS form entitled "Accounting Procedure-Joint Operations."
  27. No later than within ninety (90) days after Operator submits a Form C-105 for a well, Operator shall submit to each owner of a Pooled Working Interest an itemized schedule of the reasonable charges for operating and maintaining the well ("Operating Charges"), provided however that Operating Charges shall not include the Reasonable Well Costs or Supervision Charges. The Operating Charges shall be considered final unless an owner of a Pooled Working Interest files a written objection no later than forty-five (45) days after receipt of the schedule. If an owner of a Pooled Working Interest files a timely written objection, OCD shall determine the Operating Charges after public notice and hearing.
  28. Operator may withhold the following costs and charges from the share of production due to each owner of a Pooled Working Interest who paid its share of the Estimated Well Costs: (a) the proportionate share of the Supervision Charges; and (b) the proportionate share of the Operating Charges.
  29. Operator may withhold the following costs and charges from the share of production due to each owner of a Non-Consenting Pooled Working Interest: (a) the proportionate share of the Reasonable Well Costs; (b) the proportionate share

of the Supervision and Operating Charges; and (c) the percentage of the Reasonable Well Costs specified as the charge for risk described in Exhibit A.

- 30. Operator shall distribute a proportionate share of the costs and charges withheld pursuant to paragraph 29 to each Pooled Working Interest that paid its share of the Estimated Well Costs.
- 31. Each year on the anniversary of this Order, and no later than ninety (90) days after each payout, Operator shall provide to each owner of a Non-Consenting Pooled Working Interest a schedule of the revenue attributable to a well and the Supervision and Operating Costs charged against that revenue.
- 32. Any cost or charge that is paid out of production shall be withheld only from the share due to an owner of a Pooled Working Interest. No cost or charge shall be withheld from the share due to an owner of a royalty interests. For the purpose of this Order, an unleased mineral interest shall consist of a seven-eighths (7/8) working interest and a one-eighth (1/8) royalty interest.
- 33. Except as provided above, Operator shall hold the revenue attributable to a well that is not disbursed for any reason for the account of the person(s) entitled to the revenue as provided in the Oil and Gas Proceeds Payment Act, NMSA 1978, Sections 70-10-1 *et seq.*, and relinquish such revenue as provided in the Uniform Unclaimed Property Act, NMSA 1978, Sections 7-8A-1 *et seq.*
- 34. The Unit shall terminate if (a) the owners of all Pooled Working Interests reach a voluntary agreement; or (b) the well(s) drilled on the Unit are plugged and abandoned in accordance with the applicable rules. Operator shall inform OCD no later than thirty (30) days after such occurrence.
- 35. OCD retains jurisdiction of this matter for the entry of such orders as may be deemed necessary.

STATE OF NEW MEXICO  
OIL CONSERVATION DIVISION

  
 \_\_\_\_\_  
 ADRIENNE SANDOVAL  
 DIRECTOR  
 AES/jag

Date: 12/07/2021

CASE NO. 22269  
ORDER NO. R-21937

**Exhibit A**

Received by OCD: 11/2/2021 11:35:01 PM

Page 3 of 80

<b>COMPULSORY POOLING APPLICATION CHECKLIST (pdf)</b>	
<b>ALL INFORMATION IN THE APPLICATION MUST BE SUPPORTED BY SIGNED AFFIDAVITS</b>	
<b>Case: 22269</b>	<b>APPLICANT'S RESPONSE</b>
<b>Date: November 4, 2021</b>	
Applicant	Matador Production Company
Designated Operator & OGRID (affiliation if applicable)	<b>228937</b>
Applicant's Counsel:	Holland & Hart, LLP
Case Title	Application of Matador Production Company for Compulsory Pooling, Lea County, New Mexico
Entries of Appearance/Intervenors:	N/A
Well Family	Weinberger Fed Com #135H well
<b>Formation/Pool</b>	
Formation Name(s) or Vertical Extent:	Bone Spring
Primary Product (Oil or Gas):	Oil
Pooling this vertical extent:	Bone Spring formation
Pool Names and Pool Codes:	WC-025 G-08 S253534O; BONE SPRING [97088]
Well Location Setback Rules:	Statewide rules
Spacing Unit Size:	247.83-acres, more or less
<b>Spacing Unit</b>	
Type (Horizontal/Vertical)	Horizontal
Size (Acres)	247.83-acres, more or less
Building Blocks:	quarter-quarter sections
Orientation:	north/south
Description: TRS/County	W/2 SW/4 of Section 30 and W/2 W/2 of Section 31, Township 24 South, Range 36 East, NMPM, Lea County, New Mexico
Standard Horizontal Well Spacing Unit (Y/N), If No, describe	Yes
<b>Other Situations</b>	
Depth Severance: Y/N. If yes, description	No
Proximity Tracts: If yes, description	No
Proximity Defining Well: if yes, description	No
Applicant's Ownership in Each Tract	Exhibit C-3
<b>Well(s)</b>	

BEFORE THE OIL CONSERVATION DIVISION  
 Santa Fe, New Mexico  
 Exhibit No. A

Submitted by: MATADOR PRODUCTION COMPANY  
 Hearing Date: November 04, 2021  
 Case Nos. 22269-22272

Released to Imaging: 11/3/2021 8:05:26 AM

CASE NO. 22269  
 ORDER NO. R-21937

Received by OCD: 11/2/2021 11:35:01 PM


Page 4 of 80

Name & API (if assigned), surface and bottom hole location, footages, completion target, orientation, completion status (standard or non-standard)	
Well #1	<b>Weinberger Fed Com #135H well</b> (API No. 30-025-pending): SHL: 2608' FNL and 959' FWL (Lot 2) of Section 30, 24S, 36E BHL: 60' FSL and 990' FWL (Lot 4) of Section 31, 24S, 36E  Completion Target: Bone Spring formation Well Orientation: north/south Completion Location expected to be: standard
Horizontal Well First and Last Take Points	Exhibit C-1
Completion Target (Formation, TVD and MD)	Exhibits C-5, D-3
<b>AFE Capex and Operating Costs</b>	
Drilling Supervision/Month \$	\$8,000
Production Supervision/Month \$	\$800
Justification for Supervision Costs	Exhibits C, C-5
Requested Risk Charge	200%
<b>Notice of Hearing</b>	
Proposed Notice of Hearing	Exhibit A
Proof of Mailed Notice of Hearing (20 days before hearing)	Exhibit E
Proof of Published Notice of Hearing (10 days before hearing)	Exhibit F
<b>Ownership Determination</b>	
Land Ownership Schematic of the Spacing Unit	Exhibit C-2
Tract List (including lease numbers and owners)	Exhibit C-2
Pooled Parties (including ownership type)	Exhibits C-3, C-4
Unlocatable Parties to be Pooled	Exhibit C, E
Ownership Depth Severance (including percentage above & below)	N/A
<b>Joinder</b>	
Sample Copy of Proposal Letter	Exhibit C-5
List of Interest Owners (ie Exhibit A of JOA)	Exhibit C-3, C-4
Chronology of Contact with Non-Joined Working Interests	Exhibit C-6
Overhead Rates In Proposal Letter	Exhibit C-5
Cost Estimate to Drill and Complete	Exhibit C-5
Cost Estimate to Equip Well	Exhibit C-5
Cost Estimate for Production Facilities	Exhibit C-5

Released to Imaging: 11/3/2021 8:05:26 AM

CASE NO. 22269  
ORDER NO. R-21937

Page 6 of 7

<b>Geology</b>	
Summary (including special considerations)	Exhibit D
Spacing Unit Schematic	Exhibit D-1
Gunbarrel/Lateral Trajectory Schematic	Exhibit D-2
Well Orientation (with rationale)	Exhibit D-2
Target Formation	Exhibit D-2, D-3
HSU Cross Section	Exhibit D-3
Depth Severance Discussion	N/A
<b>Forms, Figures and Tables</b>	
C-102	Exhibit C-1
Tracts	Exhibit C-2
Summary of Interests, Unit Recapitulation (Tracts)	Exhibit C-3, C-4
General Location Map (including basin)	Exhibit D-1
Well Bore Location Map	Exhibit D-1
Structure Contour Map - Subsea Depth	Exhibit D-2
Cross Section Location Map (including wells)	Exhibit D-2
Cross Section (including Landing Zone)	Exhibit D-3
<b>Additional Information</b>	
Special Provisions/Stipulations	N/A
<b>CERTIFICATION: I hereby certify that the information provided in this checklist is complete and accurate.</b>	
<b>Printed Name (Attorney or Party Representative):</b>	Kaitlyn A. Luck
<b>Signed Name (Attorney or Party Representative):</b>	
<b>Date:</b>	2-Nov-21

**STATE OF NEW MEXICO  
ENERGY, MINERALS AND NATURAL RESOURCES DEPARTMENT  
OIL CONSERVATION DIVISION**

**IN THE MATTER OF APPLICATION FOR  
COMPULSORY POOLING SUBMITTED BY  
MATADOR PRODUCTION COMPANY**

**CASE NO. 22270  
ORDER NO. R-21938**

**ORDER**

The Director of the New Mexico Oil Conservation Division (“OCD”), having heard this matter through a Hearing Examiner on December 2, 2021, and after considering the testimony, evidence, and recommendation of the Hearing Examiner, issues the following Order.

**FINDINGS OF FACT**

1. Matador Production Company (“Operator”) submitted an application (“Application”) to compulsory pool the uncommitted oil and gas interests within the spacing unit (“Unit”) described in Exhibit A. The Unit is expected to be a standard horizontal spacing unit. 19.15.16.15(B) NMAC. Operator seeks to be designated the operator of the Unit.
2. Operator will dedicate the well(s) described in Exhibit A (“Well(s)”) to the Unit.
3. Operator proposes the supervision and risk charges for the Well(s) described in Exhibit A.
4. Operator identified the owners of uncommitted interests in oil and gas minerals in the Unit and provided evidence that notice was given.
5. The Application was heard by the Hearing Examiner on the date specified above, during which Operator presented evidence through affidavits in support of the Application. No other party presented evidence at the hearing.

**CONCLUSIONS OF LAW**

6. OCD has jurisdiction to issue this Order pursuant to NMSA 1978, Section 70-2-17.
7. Operator is the owner of an oil and gas working interest within the Unit.
8. Operator satisfied the notice requirements for the Application and the hearing as required by 19.15.4.12 NMAC.
9. OCD satisfied the notice requirements for the hearing as required by 19.15.4.9 NMAC.
10. Operator has the right to drill the Well(s) to a common source of supply at the

depth(s) and location(s) in the Unit described in Exhibit A.

11. The Unit contains separately owned uncommitted interests in oil and gas minerals.
12. Some of the owners of the uncommitted interests have not agreed to commit their interests to the Unit.
13. The pooling of uncommitted interests in the Unit will prevent waste and protect correlative rights, including the drilling of unnecessary wells.
14. This Order affords to the owner of an uncommitted interest the opportunity to produce his just and equitable share of the oil or gas in the pool.

### **ORDER**

15. The uncommitted interests in the Unit are pooled as set forth in Exhibit A.
16. The Unit shall be dedicated to the Well(s) set forth in Exhibit A.
17. Operator is designated as operator of the Unit and the Well(s).
18. If the location of a well will be unorthodox under the spacing rules in effect at the time of completion, Operator shall obtain the OCD's approval for a non-standard location in accordance with 19.15.16.15(C) NMAC.
19. The Operator shall commence drilling the Well(s) within one year after the date of this Order, and complete each Well no later than one (1) year after the commencement of drilling the Well.
20. This Order shall terminate automatically if Operator fails to comply with Paragraph 19 unless Operator obtains an extension by amending this Order for good cause shown.
21. The infill well requirements in 19.15.13.9 NMAC through 19.15.13.12 NMAC shall be applicable.
22. Operator shall submit each owner of an uncommitted working interest in the pool ("Pooled Working Interest") an itemized schedule of estimated costs to drill, complete, and equip the well ("Estimated Well Costs").
23. No later than thirty (30) days after Operator submits the Estimated Well Costs, the owner of a Pooled Working Interest shall elect whether to pay its share of the Estimated Well Costs or its share of the actual costs to drill, complete and equip the well ("Actual Well Costs") out of production from the well. An owner of a Pooled Working Interest who elects to pay its share of the Estimated Well Costs shall render payment to Operator no later than thirty (30) days after the expiration of the election period, and shall be liable for operating costs, but not risk charges, for the

CASE NO. 22270  
ORDER NO. R-21938

Page 2 of 7



- well. An owner of a Pooled Working Interest who fails to pay its share of the Estimated Well Costs or who elects to pay its share of the Actual Well Costs out of production from the well shall be considered to be a "Non-Consenting Pooled Working Interest."
24. No later than one hundred eighty (180) days after Operator submits a Form C-105 for a well, Operator shall submit to each owner of a Pooled Working Interest an itemized schedule of the Actual Well Costs. The Actual Well Costs shall be considered to be the Reasonable Well Costs unless an owner of a Pooled Working Interest files a written objection no later than forty-five (45) days after receipt of the schedule. If an owner of a Pooled Working Interest files a timely written objection, OCD shall determine the Reasonable Well Costs after public notice and hearing.
  25. No later than sixty (60) days after the expiration of the period to file a written objection to the Actual Well Costs or OCD's order determining the Reasonable Well Costs, whichever is later, each owner of a Pooled Working Interest who paid its share of the Estimated Well Costs shall pay to Operator its share of the Reasonable Well Costs that exceed the Estimated Well Costs, or Operator shall pay to each owner of a Pooled Working Interest who paid its share of the Estimated Well Costs its share of the Estimated Well Costs that exceed the Reasonable Well Costs.
  26. The reasonable charges for supervision to drill and produce a well ("Supervision Charges") shall not exceed the rates specified in Exhibit A, provided however that the rates shall be adjusted annually pursuant to the COPAS form entitled "Accounting Procedure-Joint Operations."
  27. No later than within ninety (90) days after Operator submits a Form C-105 for a well, Operator shall submit to each owner of a Pooled Working Interest an itemized schedule of the reasonable charges for operating and maintaining the well ("Operating Charges"), provided however that Operating Charges shall not include the Reasonable Well Costs or Supervision Charges. The Operating Charges shall be considered final unless an owner of a Pooled Working Interest files a written objection no later than forty-five (45) days after receipt of the schedule. If an owner of a Pooled Working Interest files a timely written objection, OCD shall determine the Operating Charges after public notice and hearing.
  28. Operator may withhold the following costs and charges from the share of production due to each owner of a Pooled Working Interest who paid its share of the Estimated Well Costs: (a) the proportionate share of the Supervision Charges; and (b) the proportionate share of the Operating Charges.
  29. Operator may withhold the following costs and charges from the share of production due to each owner of a Non-Consenting Pooled Working Interest: (a) the proportionate share of the Reasonable Well Costs; (b) the proportionate share



of the Supervision and Operating Charges; and (c) the percentage of the Reasonable Well Costs specified as the charge for risk described in Exhibit A.

30. Operator shall distribute a proportionate share of the costs and charges withheld pursuant to paragraph 29 to each Pooled Working Interest that paid its share of the Estimated Well Costs.
31. Each year on the anniversary of this Order, and no later than ninety (90) days after each payout, Operator shall provide to each owner of a Non-Consenting Pooled Working Interest a schedule of the revenue attributable to a well and the Supervision and Operating Costs charged against that revenue.
32. Any cost or charge that is paid out of production shall be withheld only from the share due to an owner of a Pooled Working Interest. No cost or charge shall be withheld from the share due to an owner of a royalty interests. For the purpose of this Order, an unleased mineral interest shall consist of a seven-eighths (7/8) working interest and a one-eighth (1/8) royalty interest.
33. Except as provided above, Operator shall hold the revenue attributable to a well that is not disbursed for any reason for the account of the person(s) entitled to the revenue as provided in the Oil and Gas Proceeds Payment Act, NMSA 1978, Sections 70-10-1 *et seq.*, and relinquish such revenue as provided in the Uniform Unclaimed Property Act, NMSA 1978, Sections 7-8A-1 *et seq.*
34. The Unit shall terminate if (a) the owners of all Pooled Working Interests reach a voluntary agreement; or (b) the well(s) drilled on the Unit are plugged and abandoned in accordance with the applicable rules. Operator shall inform OCD no later than thirty (30) days after such occurrence.
35. OCD retains jurisdiction of this matter for the entry of such orders as may be deemed necessary.

STATE OF NEW MEXICO  
OIL CONSERVATION DIVISION



ADRIENNE SANDOVAL  
DIRECTOR

AES/jag

Date: 12/07/2021

CASE NO. 22270  
ORDER NO. R-21938

Page 4 of 7

## Exhibit A

Received by OCD: 11/2/2021 11:35:01 PM

Page 6 of 80

<b>COMPULSORY POOLING APPLICATION CHECKLIST (pdf)</b>	
<b>ALL INFORMATION IN THE APPLICATION MUST BE SUPPORTED BY SIGNED AFFIDAVITS</b>	
<b>Case: 22270</b>	<b>APPLICANT'S RESPONSE</b>
<b>Date: November 4, 2021</b>	
Applicant	Matador Production Company
Designated Operator & OGRID (affiliation if applicable)	<b>228937</b>
Applicant's Counsel:	Holland & Hart, LLP
Case Title	Application of Matador Production Company for Compulsory Pooling, Lea County, New Mexico
Entries of Appearance/Intervenors:	N/A
Well Family	Weinberger Fed Com #136H well
<b>Formation/Pool</b>	
Formation Name(s) or Vertical Extent:	Bone Spring
Primary Product (Oil or Gas):	Oil
Pooling this vertical extent:	Bone Spring formation
Pool Names and Pool Codes:	WC-025 G-08 S253534O; BONE SPRING [97088]
Well Location Setback Rules:	Statewide rules
Spacing Unit Size:	240-acres, more or less
<b>Spacing Unit</b>	
Type (Horizontal/Vertical)	Horizontal
Size (Acres)	240-acres, more or less
Building Blocks:	quarter-quarter sections
Orientation:	north/south
Description: TRS/County	E/2 SW/4 of Section 30 and E/2 W/2 of Section 31, Township 24 South, Range 36 East, NMPM, Lea County, New Mexico
Standard Horizontal Well Spacing Unit (Y/N), If No, describe	Yes
<b>Other Situations</b>	
Depth Severance: Y/N. If yes, description	No
Proximity Tracts: If yes, description	No
Proximity Defining Well: if yes, description	No
Applicant's Ownership in Each Tract	Exhibit C-3
<b>Well(s)</b>	
Name & API (if assigned), surface and bottom hole location, footages, completion target, orientation, completion status (standard or non-standard)	

Released to Imaging: 11/3/2021 8:05:26 AM

CASE NO. 22270  
ORDER NO. R-21938

Page 5 of 7

Received by OCD: 11/2/2021 11:35:01 PM

Page 7 of 80


Well #1	Weinberger Fed Com #136H well (API No. 30-025-pending): SHL: 2608' FNL and 984' FWL (Lot 2) of Section 30, 245, 36E BHL: 60' FSL and 2310' FWL (Unit N) of Section 31, 245, 36E  Completion Target: Bone Spring formation Well Orientation: north/south Completion Location expected to be: standard
Horizontal Well First and Last Take Points	Exhibit C-1
Completion Target (Formation, TVD and MD)	Exhibits C-5, D-3
<b>AFE Capex and Operating Costs</b>	
Drilling Supervision/Month \$	\$8,000
Production Supervision/Month \$	\$800
Justification for Supervision Costs	Exhibits C, C-5
Requested Risk Charge	200%
<b>Notice of Hearing</b>	
Proposed Notice of Hearing	Exhibit A
Proof of Mailed Notice of Hearing (20 days before hearing)	Exhibit E
Proof of Published Notice of Hearing (10 days before hearing)	Exhibit F
<b>Ownership Determination</b>	
Land Ownership Schematic of the Spacing Unit	Exhibit C-2
Tract List (including lease numbers and owners)	Exhibit C-2
Pooled Parties (including ownership type)	Exhibits C-3, C-4
Unlocatable Parties to be Pooled	Exhibit C, E
Ownership Depth Severance (including percentage above & below)	N/A
<b>Joinder</b>	
Sample Copy of Proposal Letter	Exhibit C-5
List of Interest Owners (ie Exhibit A of JOA)	Exhibit C-3, C-4
Chronology of Contact with Non-Joined Working Interests	Exhibit C-6
Overhead Rates In Proposal Letter	Exhibit C-5
Cost Estimate to Drill and Complete	Exhibit C-5
Cost Estimate to Equip Well	Exhibit C-5
Cost Estimate for Production Facilities	Exhibit C-5
<b>Geology</b>	
Summary (including special considerations)	Exhibit D
Spacing Unit Schematic	Exhibit D-1
Gunbarrel/Lateral Trajectory Schematic	Exhibit D-2
Well Orientation (with rationale)	Exhibit D-2
Target Formation	Exhibit D-2, D-3
HSU Cross Section	Exhibit D-3
Depth Severance Discussion	N/A
<b>Forms, Figures and Tables</b>	

CASE NO. 22270  
ORDER NO. R-21938

Page 6 of 7

Received by OCD: 11/2/2021 11:35:01 PM

Page 8 of 80

C-102	Exhibit C-1
Tracts	Exhibit C-2
Summary of Interests, Unit Recapitulation (Tracts)	Exhibit C-3, C-4
General Location Map (including basin)	Exhibit D-1
Well Bore Location Map	Exhibit D-1
Structure Contour Map - Subsea Depth	Exhibit D-2
Cross Section Location Map (including wells)	Exhibit D-2
Cross Section (including Landing Zone)	Exhibit D-3
<b>Additional Information</b>	
Special Provisions/Stipulations	N/A
<b>CERTIFICATION: I hereby certify that the information provided in this checklist is complete and accurate.</b>	
<b>Printed Name (Attorney or Party Representative):</b>	Kaitlyn A. Luck
<b>Signed Name (Attorney or Party Representative):</b>	
<b>Date:</b>	2-Nov-21

Released to Imaging: 11/3/2021 8:05:26 AM

CASE NO. 22270  
ORDER NO. R-21938

Page 7 of 7

**STATE OF NEW MEXICO  
ENERGY, MINERALS AND NATURAL RESOURCES DEPARTMENT  
OIL CONSERVATION DIVISION**

**IN THE MATTER OF APPLICATION FOR  
COMPULSORY POOLING SUBMITTED BY  
MATADOR PRODUCTION COMPANY**

**CASE NO. 22271  
ORDER NO. R-21939**

**ORDER**

The Director of the New Mexico Oil Conservation Division (“OCD”), having heard this matter through a Hearing Examiner on December 2, 2021, and after considering the testimony, evidence, and recommendation of the Hearing Examiner, issues the following Order.

**FINDINGS OF FACT**

1. Matador Production Company (“Operator”) submitted an application (“Application”) to compulsory pool the uncommitted oil and gas interests within the spacing unit (“Unit”) described in Exhibit A. The Unit is expected to be a standard horizontal spacing unit. 19.15.16.15(B) NMAC. Operator seeks to be designated the operator of the Unit.
2. Operator will dedicate the well(s) described in Exhibit A (“Well(s)”) to the Unit.
3. Operator proposes the supervision and risk charges for the Well(s) described in Exhibit A.
4. Operator identified the owners of uncommitted interests in oil and gas minerals in the Unit and provided evidence that notice was given.
5. The Application was heard by the Hearing Examiner on the date specified above, during which Operator presented evidence through affidavits in support of the Application. No other party presented evidence at the hearing.

**CONCLUSIONS OF LAW**

6. OCD has jurisdiction to issue this Order pursuant to NMSA 1978, Section 70-2-17.
7. Operator is the owner of an oil and gas working interest within the Unit.
8. Operator satisfied the notice requirements for the Application and the hearing as required by 19.15.4.12 NMAC.
9. OCD satisfied the notice requirements for the hearing as required by 19.15.4.9 NMAC.
10. Operator has the right to drill the Well(s) to a common source of supply at the

depth(s) and location(s) in the Unit described in Exhibit A.

11. The Unit contains separately owned uncommitted interests in oil and gas minerals.
12. Some of the owners of the uncommitted interests have not agreed to commit their interests to the Unit.
13. The pooling of uncommitted interests in the Unit will prevent waste and protect correlative rights, including the drilling of unnecessary wells.
14. This Order affords to the owner of an uncommitted interest the opportunity to produce his just and equitable share of the oil or gas in the pool.

### **ORDER**

15. The uncommitted interests in the Unit are pooled as set forth in Exhibit A.
16. The Unit shall be dedicated to the Well(s) set forth in Exhibit A.
17. Operator is designated as operator of the Unit and the Well(s).
18. If the location of a well will be unorthodox under the spacing rules in effect at the time of completion, Operator shall obtain the OCD's approval for a non-standard location in accordance with 19.15.16.15(C) NMAC.
19. The Operator shall commence drilling the Well(s) within one year after the date of this Order, and complete each Well no later than one (1) year after the commencement of drilling the Well.
20. This Order shall terminate automatically if Operator fails to comply with Paragraph 19 unless Operator obtains an extension by amending this Order for good cause shown.
21. The infill well requirements in 19.15.13.9 NMAC through 19.15.13.12 NMAC shall be applicable.
22. Operator shall submit each owner of an uncommitted working interest in the pool ("Pooled Working Interest") an itemized schedule of estimated costs to drill, complete, and equip the well ("Estimated Well Costs").
23. No later than thirty (30) days after Operator submits the Estimated Well Costs, the owner of a Pooled Working Interest shall elect whether to pay its share of the Estimated Well Costs or its share of the actual costs to drill, complete and equip the well ("Actual Well Costs") out of production from the well. An owner of a Pooled Working Interest who elects to pay its share of the Estimated Well Costs shall render payment to Operator no later than thirty (30) days after the expiration of the election period, and shall be liable for operating costs, but not risk charges, for the

- well. An owner of a Pooled Working Interest who fails to pay its share of the Estimated Well Costs or who elects to pay its share of the Actual Well Costs out of production from the well shall be considered to be a "Non-Consenting Pooled Working Interest."
24. No later than one hundred eighty (180) days after Operator submits a Form C-105 for a well, Operator shall submit to each owner of a Pooled Working Interest an itemized schedule of the Actual Well Costs. The Actual Well Costs shall be considered to be the Reasonable Well Costs unless an owner of a Pooled Working Interest files a written objection no later than forty-five (45) days after receipt of the schedule. If an owner of a Pooled Working Interest files a timely written objection, OCD shall determine the Reasonable Well Costs after public notice and hearing.
  25. No later than sixty (60) days after the expiration of the period to file a written objection to the Actual Well Costs or OCD's order determining the Reasonable Well Costs, whichever is later, each owner of a Pooled Working Interest who paid its share of the Estimated Well Costs shall pay to Operator its share of the Reasonable Well Costs that exceed the Estimated Well Costs, or Operator shall pay to each owner of a Pooled Working Interest who paid its share of the Estimated Well Costs its share of the Estimated Well Costs that exceed the Reasonable Well Costs.
  26. The reasonable charges for supervision to drill and produce a well ("Supervision Charges") shall not exceed the rates specified in Exhibit A, provided however that the rates shall be adjusted annually pursuant to the COPAS form entitled "Accounting Procedure-Joint Operations."
  27. No later than within ninety (90) days after Operator submits a Form C-105 for a well, Operator shall submit to each owner of a Pooled Working Interest an itemized schedule of the reasonable charges for operating and maintaining the well ("Operating Charges"), provided however that Operating Charges shall not include the Reasonable Well Costs or Supervision Charges. The Operating Charges shall be considered final unless an owner of a Pooled Working Interest files a written objection no later than forty-five (45) days after receipt of the schedule. If an owner of a Pooled Working Interest files a timely written objection, OCD shall determine the Operating Charges after public notice and hearing.
  28. Operator may withhold the following costs and charges from the share of production due to each owner of a Pooled Working Interest who paid its share of the Estimated Well Costs: (a) the proportionate share of the Supervision Charges; and (b) the proportionate share of the Operating Charges.
  29. Operator may withhold the following costs and charges from the share of production due to each owner of a Non-Consenting Pooled Working Interest: (a) the proportionate share of the Reasonable Well Costs; (b) the proportionate share



of the Supervision and Operating Charges; and (c) the percentage of the Reasonable Well Costs specified as the charge for risk described in Exhibit A.

- 30. Operator shall distribute a proportionate share of the costs and charges withheld pursuant to paragraph 29 to each Pooled Working Interest that paid its share of the Estimated Well Costs.
- 31. Each year on the anniversary of this Order, and no later than ninety (90) days after each payout, Operator shall provide to each owner of a Non-Consenting Pooled Working Interest a schedule of the revenue attributable to a well and the Supervision and Operating Costs charged against that revenue.
- 32. Any cost or charge that is paid out of production shall be withheld only from the share due to an owner of a Pooled Working Interest. No cost or charge shall be withheld from the share due to an owner of a royalty interests. For the purpose of this Order, an unleased mineral interest shall consist of a seven-eighths (7/8) working interest and a one-eighth (1/8) royalty interest.
- 33. Except as provided above, Operator shall hold the revenue attributable to a well that is not disbursed for any reason for the account of the person(s) entitled to the revenue as provided in the Oil and Gas Proceeds Payment Act, NMSA 1978, Sections 70-10-1 *et seq.*, and relinquish such revenue as provided in the Uniform Unclaimed Property Act, NMSA 1978, Sections 7-8A-1 *et seq.*
- 34. The Unit shall terminate if (a) the owners of all Pooled Working Interests reach a voluntary agreement; or (b) the well(s) drilled on the Unit are plugged and abandoned in accordance with the applicable rules. Operator shall inform OCD no later than thirty (30) days after such occurrence.
- 35. OCD retains jurisdiction of this matter for the entry of such orders as may be deemed necessary.

STATE OF NEW MEXICO  
OIL CONSERVATION DIVISION



ADRIENNE SANDOVAL  
DIRECTOR

AES/jag

Date: 12/07/2021

CASE NO. 22271  
ORDER NO. R-21939



## Exhibit A

Received by OCD: 11/2/2021 11:35:01 PM

Page 9 of 80

<b>COMPULSORY POOLING APPLICATION CHECKLIST (pdf)</b>	
<b>ALL INFORMATION IN THE APPLICATION MUST BE SUPPORTED BY SIGNED AFFIDAVITS</b>	
<b>Case: 22271</b>	<b>APPLICANT'S RESPONSE</b>
<b>Date: November 4, 2021</b>	
Applicant	Matador Production Company
Designated Operator & OGRID (affiliation if applicable)	<b>228937</b>
Applicant's Counsel:	Holland & Hart, LLP
Case Title	Application of Matador Production Company for Compulsory Pooling, Lea County, New Mexico
Entries of Appearance/Intervenors:	N/A
Well Family	Weinberger Fed Com #211H well
<b>Formation/Pool</b>	
Formation Name(s) or Vertical Extent:	Wolfcamp
Primary Product (Oil or Gas):	Oil
Pooling this vertical extent:	Wolfcamp
Pool Names and Pool Codes:	JAL; WOLFCAMP, WEST [33813]
Well Location Setback Rules:	Statewide rules
Spacing Unit Size:	247.83-acres, more or less
<b>Spacing Unit</b>	
Type (Horizontal/Vertical)	Horizontal
Size (Acres)	247.83-acres, more or less
Building Blocks:	quarter-quarter sections
Orientation:	north/south
Description: TRS/County	W/2 SW/4 of Section 30 and W/2 W/2 of Section 31, Township 24 South, Range 36 East, NMPM, Lea County, New Mexico
Standard Horizontal Well Spacing Unit (Y/N), If No, describe	Yes
<b>Other Situations</b>	
Depth Severance: Y/N. If yes, description	No
Proximity Tracts: If yes, description	No
Proximity Defining Well: if yes, description	No
Applicant's Ownership in Each Tract	Exhibit C-3
<b>Well(s)</b>	
Name & API (if assigned), surface and bottom hole location, footages, completion target, orientation, completion status (standard or non-standard)	

Released to Imaging: 11/3/2021 8:05:26 AM

CASE NO. 22271  
ORDER NO. R-21939

Page 5 of 7

Received by OCD: 11/2/2021 11:35:01 PM

Page 10 of 80


Well #1	Weinberger Fed Com #211H well (API No. 30-025-pending): SHL: 2633' FNL and 959' FWL (Lot 2) of Section 30, 24S, 36E BHL: 60' FSL and 330' FWL (Lot 4) of Section 31, 24S, 36E  Completion Target: Wolfcamp formation Well Orientation: north/south Completion Location expected to be: standard
Horizontal Well First and Last Take Points	Exhibit C-1
Completion Target (Formation, TVD and MD)	Exhibits C-5, D-5
<b>AFE Capex and Operating Costs</b>	
Drilling Supervision/Month \$	\$8,000
Production Supervision/Month \$	\$800
Justification for Supervision Costs	Exhibits C, C-5
Requested Risk Charge	200%
<b>Notice of Hearing</b>	
Proposed Notice of Hearing	Exhibit A
Proof of Mailed Notice of Hearing (20 days before hearing)	Exhibit E
Proof of Published Notice of Hearing (10 days before hearing)	Exhibit F
<b>Ownership Determination</b>	
Land Ownership Schematic of the Spacing Unit	Exhibit C-2
Tract List (including lease numbers and owners)	Exhibit C-2
Pooled Parties (including ownership type)	Exhibits C-3, C-4
Unlocatable Parties to be Pooled	Exhibit C, E
Ownership Depth Severance (including percentage above & below)	N/A
<b>Joinder</b>	
Sample Copy of Proposal Letter	Exhibit C-5
List of Interest Owners (ie Exhibit A of JOA)	Exhibit C-3, C-4
Chronology of Contact with Non-Joined Working Interests	Exhibit C-6
Overhead Rates In Proposal Letter	Exhibit C-5
Cost Estimate to Drill and Complete	Exhibit C-5
Cost Estimate to Equip Well	Exhibit C-5
Cost Estimate for Production Facilities	Exhibit C-5
<b>Geology</b>	
Summary (including special considerations)	Exhibit D
Spacing Unit Schematic	Exhibit D-1
Gunbarrel/Lateral Trajectory Schematic	Exhibit D-4
Well Orientation (with rationale)	Exhibit D-4
Target Formation	Exhibit D-4, D-5
HSU Cross Section	Exhibit D-5
Depth Severance Discussion	N/A
Released to Imaging: 11/3/2021 8:05:26 AM <b>Forms, Figures and Tables</b>	

CASE NO. 22271  
ORDER NO. R-21939

Page 6 of 7

Received by OCD: 11/2/2021 11:35:01 PM

Page 11 of 80

C-102	Exhibit C-1
Tracts	Exhibit C-2
Summary of Interests, Unit Recapitulation (Tracts)	Exhibit C-3, C-4
General Location Map (including basin)	Exhibit D-1
Well Bore Location Map	Exhibit D-1
Structure Contour Map - Subsea Depth	Exhibit D-4
Cross Section Location Map (including wells)	Exhibit D-4
Cross Section (including Landing Zone)	Exhibit D-5
<b>Additional Information</b>	
Special Provisions/Stipulations	N/A
<b>CERTIFICATION: I hereby certify that the information provided in this checklist is complete and accurate.</b>	
<b>Printed Name (Attorney or Party Representative):</b>	Kaitlyn A. Luck
<b>Signed Name (Attorney or Party Representative):</b>	
<b>Date:</b>	2-Nov-21

Released to Imaging: 11/3/2021 8:05:26 AM

CASE NO. 22271  
ORDER NO. R-21939

Page 7 of 7

**STATE OF NEW MEXICO  
ENERGY, MINERALS AND NATURAL RESOURCES DEPARTMENT  
OIL CONSERVATION DIVISION**

**IN THE MATTER OF APPLICATION FOR  
COMPULSORY POOLING SUBMITTED BY  
MATADOR PRODUCTION COMPANY**

**CASE NO. 22272  
ORDER NO. R-21940**

**ORDER**

The Director of the New Mexico Oil Conservation Division (“OCD”), having heard this matter through a Hearing Examiner on December 2, 2021, and after considering the testimony, evidence, and recommendation of the Hearing Examiner, issues the following Order.

**FINDINGS OF FACT**

1. Matador Production Company (“Operator”) submitted an application (“Application”) to compulsory pool the uncommitted oil and gas interests within the spacing unit (“Unit”) described in Exhibit A. The Unit is expected to be a standard horizontal spacing unit. 19.15.16.15(B) NMAC. Operator seeks to be designated the operator of the Unit.
2. Operator will dedicate the well(s) described in Exhibit A (“Well(s)”) to the Unit.
3. Operator proposes the supervision and risk charges for the Well(s) described in Exhibit A.
4. Operator identified the owners of uncommitted interests in oil and gas minerals in the Unit and provided evidence that notice was given.
5. The Application was heard by the Hearing Examiner on the date specified above, during which Operator presented evidence through affidavits in support of the Application. No other party presented evidence at the hearing.

**CONCLUSIONS OF LAW**

6. OCD has jurisdiction to issue this Order pursuant to NMSA 1978, Section 70-2-17.
7. Operator is the owner of an oil and gas working interest within the Unit.
8. Operator satisfied the notice requirements for the Application and the hearing as required by 19.15.4.12 NMAC.
9. OCD satisfied the notice requirements for the hearing as required by 19.15.4.9 NMAC.
10. Operator has the right to drill the Well(s) to a common source of supply at the

depth(s) and location(s) in the Unit described in Exhibit A.

11. The Unit contains separately owned uncommitted interests in oil and gas minerals.
12. Some of the owners of the uncommitted interests have not agreed to commit their interests to the Unit.
13. The pooling of uncommitted interests in the Unit will prevent waste and protect correlative rights, including the drilling of unnecessary wells.
14. This Order affords to the owner of an uncommitted interest the opportunity to produce his just and equitable share of the oil or gas in the pool.

### **ORDER**

15. The uncommitted interests in the Unit are pooled as set forth in Exhibit A.
16. The Unit shall be dedicated to the Well(s) set forth in Exhibit A.
17. Operator is designated as operator of the Unit and the Well(s).
18. If the location of a well will be unorthodox under the spacing rules in effect at the time of completion, Operator shall obtain the OCD's approval for a non-standard location in accordance with 19.15.16.15(C) NMAC.
19. The Operator shall commence drilling the Well(s) within one year after the date of this Order, and complete each Well no later than one (1) year after the commencement of drilling the Well.
20. This Order shall terminate automatically if Operator fails to comply with Paragraph 19 unless Operator obtains an extension by amending this Order for good cause shown.
21. The infill well requirements in 19.15.13.9 NMAC through 19.15.13.12 NMAC shall be applicable.
22. Operator shall submit each owner of an uncommitted working interest in the pool ("Pooled Working Interest") an itemized schedule of estimated costs to drill, complete, and equip the well ("Estimated Well Costs").
23. No later than thirty (30) days after Operator submits the Estimated Well Costs, the owner of a Pooled Working Interest shall elect whether to pay its share of the Estimated Well Costs or its share of the actual costs to drill, complete and equip the well ("Actual Well Costs") out of production from the well. An owner of a Pooled Working Interest who elects to pay its share of the Estimated Well Costs shall render payment to Operator no later than thirty (30) days after the expiration of the election period, and shall be liable for operating costs, but not risk charges, for the

- well. An owner of a Pooled Working Interest who fails to pay its share of the Estimated Well Costs or who elects to pay its share of the Actual Well Costs out of production from the well shall be considered to be a "Non-Consenting Pooled Working Interest."
24. No later than one hundred eighty (180) days after Operator submits a Form C-105 for a well, Operator shall submit to each owner of a Pooled Working Interest an itemized schedule of the Actual Well Costs. The Actual Well Costs shall be considered to be the Reasonable Well Costs unless an owner of a Pooled Working Interest files a written objection no later than forty-five (45) days after receipt of the schedule. If an owner of a Pooled Working Interest files a timely written objection, OCD shall determine the Reasonable Well Costs after public notice and hearing.
  25. No later than sixty (60) days after the expiration of the period to file a written objection to the Actual Well Costs or OCD's order determining the Reasonable Well Costs, whichever is later, each owner of a Pooled Working Interest who paid its share of the Estimated Well Costs shall pay to Operator its share of the Reasonable Well Costs that exceed the Estimated Well Costs, or Operator shall pay to each owner of a Pooled Working Interest who paid its share of the Estimated Well Costs its share of the Estimated Well Costs that exceed the Reasonable Well Costs.
  26. The reasonable charges for supervision to drill and produce a well ("Supervision Charges") shall not exceed the rates specified in Exhibit A, provided however that the rates shall be adjusted annually pursuant to the COPAS form entitled "Accounting Procedure-Joint Operations."
  27. No later than within ninety (90) days after Operator submits a Form C-105 for a well, Operator shall submit to each owner of a Pooled Working Interest an itemized schedule of the reasonable charges for operating and maintaining the well ("Operating Charges"), provided however that Operating Charges shall not include the Reasonable Well Costs or Supervision Charges. The Operating Charges shall be considered final unless an owner of a Pooled Working Interest files a written objection no later than forty-five (45) days after receipt of the schedule. If an owner of a Pooled Working Interest files a timely written objection, OCD shall determine the Operating Charges after public notice and hearing.
  28. Operator may withhold the following costs and charges from the share of production due to each owner of a Pooled Working Interest who paid its share of the Estimated Well Costs: (a) the proportionate share of the Supervision Charges; and (b) the proportionate share of the Operating Charges.
  29. Operator may withhold the following costs and charges from the share of production due to each owner of a Non-Consenting Pooled Working Interest: (a) the proportionate share of the Reasonable Well Costs; (b) the proportionate share

of the Supervision and Operating Charges; and (c) the percentage of the Reasonable Well Costs specified as the charge for risk described in Exhibit A.

- 30. Operator shall distribute a proportionate share of the costs and charges withheld pursuant to paragraph 29 to each Pooled Working Interest that paid its share of the Estimated Well Costs.
- 31. Each year on the anniversary of this Order, and no later than ninety (90) days after each payout, Operator shall provide to each owner of a Non-Consenting Pooled Working Interest a schedule of the revenue attributable to a well and the Supervision and Operating Costs charged against that revenue.
- 32. Any cost or charge that is paid out of production shall be withheld only from the share due to an owner of a Pooled Working Interest. No cost or charge shall be withheld from the share due to an owner of a royalty interests. For the purpose of this Order, an unleased mineral interest shall consist of a seven-eighths (7/8) working interest and a one-eighth (1/8) royalty interest.
- 33. Except as provided above, Operator shall hold the revenue attributable to a well that is not disbursed for any reason for the account of the person(s) entitled to the revenue as provided in the Oil and Gas Proceeds Payment Act, NMSA 1978, Sections 70-10-1 *et seq.*, and relinquish such revenue as provided in the Uniform Unclaimed Property Act, NMSA 1978, Sections 7-8A-1 *et seq.*
- 34. The Unit shall terminate if (a) the owners of all Pooled Working Interests reach a voluntary agreement; or (b) the well(s) drilled on the Unit are plugged and abandoned in accordance with the applicable rules. Operator shall inform OCD no later than thirty (30) days after such occurrence.
- 35. OCD retains jurisdiction of this matter for the entry of such orders as may be deemed necessary.

STATE OF NEW MEXICO  
OIL CONSERVATION DIVISION

  
 \_\_\_\_\_  
 ADRIENNE SANDOVAL  
 DIRECTOR  
 AES/jag

Date: 12/07/2021

CASE NO. 22272  
ORDER NO. R-21940



## Exhibit A

Received by OCD: 11/2/2021 11:35:01 PM

Page 12 of 80

<b>COMPULSORY POOLING APPLICATION CHECKLIST (pdf)</b>	
<b>ALL INFORMATION IN THE APPLICATION MUST BE SUPPORTED BY SIGNED AFFIDAVITS</b>	
<b>Case: 22272</b>	<b>APPLICANT'S RESPONSE</b>
<b>Date: November 4, 2021</b>	
Applicant	Matador Production Company
Designated Operator & OGRID (affiliation if applicable)	<b>228937</b>
Applicant's Counsel:	Holland & Hart, LLP
Case Title	Application of Matador Production Company for Compulsory Pooling, Lea County, New Mexico
Entries of Appearance/Intervenors:	N/A
Well Family	Weinberger Fed Com #212H well
<b>Formation/Pool</b>	
Formation Name(s) or Vertical Extent:	Wolfcamp
Primary Product (Oil or Gas):	Oil
Pooling this vertical extent:	Wolfcamp
Pool Names and Pool Codes:	JAL; WOLFCAMP, WEST [33813]
Well Location Setback Rules:	Statewide rules
Spacing Unit Size:	240-acres, more or less
<b>Spacing Unit</b>	
Type (Horizontal/Vertical)	Horizontal
Size (Acres)	240-acres, more or less
Building Blocks:	quarter-quarter sections
Orientation:	north/south
Description: TRS/County	E/2 SW/4 of Section 30 and E/2 W/2 of Section 31, Township 24 South, Range 36 East, NMPM, Lea County, New Mexico
Standard Horizontal Well Spacing Unit (Y/N), If No, describe	Yes
<b>Other Situations</b>	
Depth Severance: Y/N. If yes, description	No
Proximity Tracts: If yes, description	No
Proximity Defining Well: if yes, description	No
Applicant's Ownership in Each Tract	Exhibit C-3
<b>Well(s)</b>	
Name & API (if assigned), surface and bottom hole location, footages, completion target, orientation, completion status (standard or non-standard)	

Released to Imaging: 11/3/2021 8:05:26 AM

CASE NO. 22272  
ORDER NO. R-21940

Page 5 of 7



Received by OCD: 11/2/2021 11:35:01 PM

Page 13 of 80

Well #1	Weinberger Fed Com #212H well (API No. 30-025-pending): SHL: 2633' FNL and 984' FWL (Lot 2) of Section 30, 24S, 36E BHL: 60' FSL and 16510' FWL (Unit N) of Section 31, 24S, 36E  Completion Target: Wolfcamp formation Well Orientation: north/south Completion Location expected to be: standard
Horizontal Well First and Last Take Points	Exhibit C-1
Completion Target (Formation, TVD and MD)	Exhibits C-5, D-5
<b>AFE Capex and Operating Costs</b>	
Drilling Supervision/Month \$	\$8,000
Production Supervision/Month \$	\$800
Justification for Supervision Costs	Exhibits C, C-5
Requested Risk Charge	200%
<b>Notice of Hearing</b>	
Proposed Notice of Hearing	Exhibit A
Proof of Mailed Notice of Hearing (20 days before hearing)	Exhibit E
Proof of Published Notice of Hearing (10 days before hearing)	Exhibit F
<b>Ownership Determination</b>	
Land Ownership Schematic of the Spacing Unit	Exhibit C-2
Tract List (including lease numbers and owners)	Exhibit C-2
Pooled Parties (including ownership type)	Exhibits C-3, C-4
Unlocatable Parties to be Pooled	Exhibit C, E
Ownership Depth Severance (including percentage above & below)	N/A
<b>Joinder</b>	
Sample Copy of Proposal Letter	Exhibit C-5
List of Interest Owners (ie Exhibit A of JOA)	Exhibit C-3, C-4
Chronology of Contact with Non-Joined Working Interests	Exhibit C-6
Overhead Rates In Proposal Letter	Exhibit C-5
Cost Estimate to Drill and Complete	Exhibit C-5
Cost Estimate to Equip Well	Exhibit C-5
Cost Estimate for Production Facilities	Exhibit C-5
<b>Geology</b>	
Summary (including special considerations)	Exhibit D
Spacing Unit Schematic	Exhibit D-1
Gunbarrel/Lateral Trajectory Schematic	Exhibit D-2
Well Orientation (with rationale)	Exhibit D-4
Target Formation	Exhibit D-4
HSU Cross Section	Exhibit D-5
Depth Severance Discussion	N/A
<b>Forms, Figures and Tables</b>	


Released to Imaging: 11/3/2021 8:05:26 AM

CASE NO. 22272  
ORDER NO. R-21940

Page 6 of 7

Received by OCD: 11/2/2021 11:35:01 PM

Page 14 of 80

C-102	Exhibit C-1
Tracts	Exhibit C-2
Summary of Interests, Unit Recapitulation (Tracts)	Exhibit C-3, C-4
General Location Map (including basin)	Exhibit D-1
Well Bore Location Map	Exhibit D-1
Structure Contour Map - Subsea Depth	Exhibit D-4
Cross Section Location Map (including wells)	Exhibit D-4
Cross Section (including Landing Zone)	Exhibit D-5
<b>Additional Information</b>	
Special Provisions/Stipulations	N/A
<b>CERTIFICATION: I hereby certify that the information provided in this checklist is complete and accurate.</b>	
<b>Printed Name (Attorney or Party Representative):</b>	Kaitlyn A. Luck
<b>Signed Name (Attorney or Party Representative):</b>	
<b>Date:</b>	2-Nov-21

Released to Imaging: 11/3/2021 8:05:26 AM

CASE NO. 22272  
ORDER NO. R-21940

Page 7 of 7

STATE OF NEW MEXICO  
DEPARTMENT OF ENERGY, MINERALS AND NATURAL RESOURCES  
OIL CONSERVATION DIVISION

APPLICATION OF MATADOR PRODUCTION  
COMPANY TO AMEND ORDER NO. R-21937, LEA  
COUNTY, NEW MEXICO.

CASE NO. 23125  
(Order R-21937)

AFFIDAVIT OF DAVID JOHNS

David Johns, of lawful age and being first duly sworn, declares as follows:

1. My name is David Johns. I work for MRC Energy Company, an affiliate of Matador Production Company (“Matador”), as a Landman.

2. I have previously testified before the New Mexico Oil Conservation Division as an expert witness in petroleum land matters. My credentials as a petroleum landman have been accepted by the Division and made a matter of public record.

3. I am familiar with the application filed by Matador in this newly filed case and the status of the development efforts for the pooled spacing unit.

4. Under Case No. 22269, the Division entered Order R-21937 on December 7, 2021. This Order created a standard 240-acre, more or less, horizontal spacing unit comprised of the W/2 SW/4 of Section 30 and the W/2 W/2 of Section 31, Township 24 South, Range 36 East, NMPM, Lea County, New Mexico (the “Unit”), and designated Matador as operator of the Unit. Order No. R-21937 further pooled the uncommitted interests in the Bone Spring formation (WC-025 G-08 S2535340; Bone Spring [97088]) in the Unit and dedicated the Unit to the proposed initial **Weinberger Fed Com #135H well** (API No. 30-025-PENDING) and required the commencement of drilling by December 7, 2022.

5. Matador is eager to develop this acreage and has previously filed its application for a federal APD for the initial well in September 2021. Matador has been unable to drill the initial well yet because our federal APD has not been approved.

6. Once Matador’s previously filed federal APD is approved, Matador intends to promptly drill the initial well under the order. Good cause therefore exists to extend the deadline to commence drilling under the order for a year, until December 7, 2023.

7. None of the working interest owners that remain subject to these pooling orders have been asked at this time to make an election on the applicable well, or to pay their estimated share of the costs to drill, complete and equip the applicable well.

8. The granting of this application will prevent waste and protect correlative rights.

FURTHER AFFIANT SAYETH NOT.

*D. W. J.*  
\_\_\_\_\_

David Johns

STATE OF TEXAS            )  
  )  
COUNTY OF Dallas        )

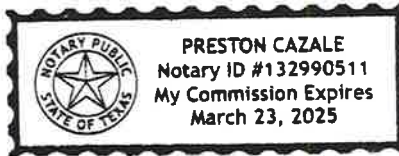
SUBSCRIBED and SWORN to before me this 31<sup>st</sup> day of October 2022  
David Johns.

*Preston Cazale*  
\_\_\_\_\_

NOTARY PUBLIC

My Commission Expires:

3/23/2025



**STATE OF NEW MEXICO  
DEPARTMENT OF ENERGY, MINERALS AND NATURAL RESOURCES  
OIL CONSERVATION DIVISION**

**APPLICATION OF MATADOR PRODUCTION  
COMPANY TO AMEND ORDER NO. R-21938, LEA  
COUNTY, NEW MEXICO.**

**CASE NO. 23126  
(Order R-21938)**

**AFFIDAVIT OF DAVID JOHNS**

David Johns, of lawful age and being first duly sworn, declares as follows:

1. My name is David Johns. I work for MRC Energy Company, an affiliate of Matador Production Company (“Matador”), as a Landman.

2. I have previously testified before the New Mexico Oil Conservation Division as an expert witness in petroleum land matters. My credentials as a petroleum landman have been accepted by the Division and made a matter of public record.

3. I am familiar with the application filed by Matador in this newly filed case and the status of the development efforts for the pooled spacing unit.

4. Under Case No. 22270, the Division entered Order R-21938 on December 7, 2021. This Order created a standard 240-acre, more or less, horizontal spacing unit comprised of the E/2 SW/4 of Section 30 and the E/2 W/2 of Section 31, Township 24 South, Range 36 East, NMPM, Lea County, New Mexico (the “Unit”), and designated Matador as operator of the Unit. Order No. R-21938 further pooled the uncommitted interests in the Bone Spring formation (WC-025 G-08 S2535340; Bone Spring [97088]) in the Unit and dedicated the Unit to the proposed initial **Weinberger Fed Com #136H well** (API No. 30-025-PENDING) and required the commencement of drilling by December 7, 2022.

5. Matador is eager to develop this acreage and has previously filed its application for a federal APD for the initial well in September 2021. Matador has been unable to drill the initial well yet because our federal APD has not been approved.

6. Once Matador’s previously filed federal APD is approved, Matador intends to promptly drill the initial well under the order. Good cause therefore exists to extend the deadline to commence drilling under the order for a year, until December 7, 2023.

7. None of the working interest owners that remain subject to these pooling orders have been asked at this time to make an election on the applicable well, or to pay their estimated share of the costs to drill, complete and equip the applicable well.

8. The granting of this application will prevent waste and protect correlative rights.

FURTHER AFFIANT SAYETH NOT.

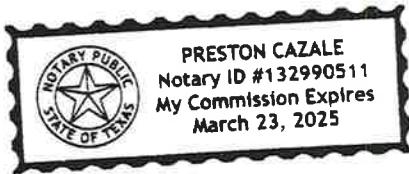
D. W. J.  
David Johns

STATE OF TEXAS )  
 )  
COUNTY OF Dallas )

SUBSCRIBED and SWORN to before me this 31<sup>st</sup> day of October 2022  
David Johns.

Preston Cazale  
NOTARY PUBLIC

My Commission Expires:  
3/23/2025



STATE OF NEW MEXICO  
DEPARTMENT OF ENERGY, MINERALS AND NATURAL RESOURCES  
OIL CONSERVATION DIVISION

APPLICATION OF MATADOR PRODUCTION  
COMPANY TO AMEND ORDER NO. R-21939, LEA  
COUNTY, NEW MEXICO.

CASE NO. 23127  
(Order R-21939)

AFFIDAVIT OF DAVID JOHNS

David Johns, of lawful age and being first duly sworn, declares as follows:

1. My name is David Johns. I work for MRC Energy Company, an affiliate of Matador Production Company (“Matador”), as a Landman.

2. I have previously testified before the New Mexico Oil Conservation Division as an expert witness in petroleum land matters. My credentials as a petroleum landman have been accepted by the Division and made a matter of public record.

3. I am familiar with the application filed by Matador in this newly filed case and the status of the development efforts for the pooled spacing unit.

4. Under Case No. 22271, the Division entered Order R-21939 on December 7, 2021. This Order created a standard 240-acre, more or less, horizontal spacing unit comprised of the W/2 SW/4 of Section 30, and W/2 W/2 of Section 31, Township 24 South, Range 36 East, NMPM, Lea County, New Mexico (the “Unit”), and designated Matador as operator of the Unit. Order No. R-21939 further pooled the uncommitted interests in the Wolfcamp formation (Jal; Wolfcamp, West [33813]) in the Unit and dedicated the Unit to the proposed initial **Weinberger Fed Com #211H well** (API No. 30-025-PENDING) and required the commencement of drilling by December 7, 2022.

5. Matador is eager to develop this acreage and has previously filed its application for a federal APD for the initial well in September 2021. Matador has been unable to drill the initial well yet because our federal APD has not been approved.

6. Once Matador’s previously filed federal APD is approved, Matador intends to promptly drill the initial well under the order. Good cause therefore exists to extend the deadline to commence drilling under the order for a year, until December 7, 2023.



8. The granting of this application will prevent waste and protect correlative rights.

FURTHER AFFIANT SAYETH NOT.

D. W. J.  
David Johns

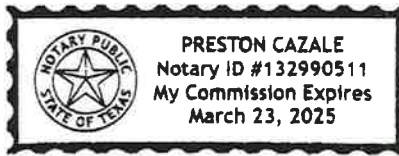
STATE OF TEXAS )  
  )  
COUNTY OF Dallas )

SUBSCRIBED and SWORN to before me this 31<sup>st</sup> day of October 2022  
David Johns.

Preston Cazale  
NOTARY PUBLIC

My Commission Expires:

3/23/2025





STATE OF NEW MEXICO  
DEPARTMENT OF ENERGY, MINERALS AND NATURAL RESOURCES  
OIL CONSERVATION DIVISION

APPLICATION OF MATADOR PRODUCTION  
COMPANY TO AMEND ORDER NO. R-21940, LEA  
COUNTY, NEW MEXICO.

CASE NO. 23128  
(Order R-21940)

AFFIDAVIT OF DAVID JOHNS

David Johns, of lawful age and being first duly sworn, declares as follows:

1. My name is David Johns. I work for MRC Energy Company, an affiliate of Matador Production Company (“Matador”), as a Landman.
2. I have previously testified before the New Mexico Oil Conservation Division as an expert witness in petroleum land matters. My credentials as a petroleum landman have been accepted by the Division and made a matter of public record.
3. I am familiar with the application filed by Matador in this newly filed case and the status of the development efforts for the pooled spacing unit.
4. Under Case No. 22272, the Division entered Order R-21940 on December 7, 2021. This Order created a standard 240-acre, more or less, horizontal spacing unit comprised of the E/2 SW/4 of Section 30 and the E/2 W/2 of Section 31, Township 24 South, Range 36 East, NMPM, Lea County, New Mexico (the “Unit”), and designated Matador as operator of the Unit. Order No. R-21940 further pooled the uncommitted interests in the Wolfcamp formation (Jal; Wolfcamp, West [33813]) in the Unit and dedicated the Unit to the proposed initial **Weinberger Fed Com #212H well** (API No. 30-025-PENDING) and required the commencement of drilling by December 7, 2022.
5. Matador is eager to develop this acreage and has previously filed its application for a federal APD for the initial well in September 2021. Matador has been unable to drill the initial well yet because our federal APD has not been approved.
6. Once Matador’s previously filed federal APD is approved, Matador intends to promptly drill the initial well under the order. Good cause therefore exists to extend the deadline to commence drilling under the order for a year, until December 7, 2023.

7. None of the working interest owners that remain subject to these pooling orders have been asked at this time to make an election on the applicable well, or to pay their estimated share of the costs to drill, complete and equip the applicable well.

8. The granting of this application will prevent waste and protect correlative rights.

FURTHER AFFIANT SAYETH NOT.

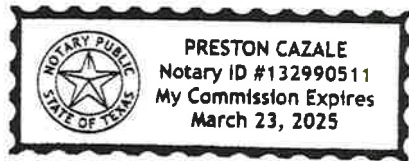
D. W. J.  
David Johns

STATE OF TEXAS )  
 )  
COUNTY OF Dallas )

SUBSCRIBED and SWORN to before me this 31<sup>st</sup> day of October 2022  
David Johns.

Preston Cazale  
NOTARY PUBLIC

My Commission Expires:  
3/23/2025



**STATE OF NEW MEXICO  
ENERGY, MINERALS AND NATURAL RESOURCES DEPARTMENT  
OIL CONSERVATION DIVISION**

**APPLICATION OF MATADOR PRODUCTION  
COMPANY TO AMEND ORDER NO. R-21937,  
LEA COUNTY, NEW MEXICO.**

**CASE NO. 23125  
ORDER NO. R-21937**

**APPLICATION OF MATADOR PRODUCTION  
COMPANY TO AMEND ORDER NO. R-21938,  
LEA COUNTY, NEW MEXICO.**

**CASE NO. 23126  
ORDER NO. R-21938**

**APPLICATION OF MATADOR PRODUCTION  
COMPANY TO AMEND ORDER NO. R-21939,  
LEA COUNTY, NEW MEXICO.**

**CASE NO. 23127  
ORDER NO. R-21939**

**APPLICATION OF MATADOR PRODUCTION  
COMPANY TO AMEND ORDER NO. R-21940,  
LEA COUNTY, NEW MEXICO.**

**CASE NO. 23128  
ORDER NO. R-21940**

**SELF-AFFIRMED STATEMENT OF  
PAULA M. VANCE**

1. I am attorney in fact and authorized representative of Matador Production Company (“Matador”), the Applicant herein. I have personal knowledge of the matters addressed herein and am competent to provide this self-affirmed statement.

2. The above-referenced applications and notices of the hearing on these applications were sent by certified mail to the affected parties on the date set forth in the letter attached hereto.

3. The green card receipts attached hereto contains the names of the parties to whom notice was provided.

**BEFORE THE OIL CONSERVATION DIVISION Santa  
Fe, New Mexico  
Exhibit No. D  
Submitted by: Matador Production Company  
Hearing Date: November 3, 2022  
Case Nos. 23125-23128**

4. The green card receipts attached provided by the United States Postal Service reflects the status of the delivery of this notice as of the date on each green card receipt.

5. I caused a notice to be published to all parties subject to these compulsory pooling proceedings on October 16, 2022, October 18, 2022m and October 19, 2022. An affidavit of publication from the publication's legal clerk with a copy of the notice publication is attached as Exhibit E.

6. I affirm under penalty of perjury under the laws of the State of New Mexico that the foregoing statements are true and correct. I understand that this self-affirmed statement will be used as written testimony in this case. This statement is made on the date next to my signature below.



\_\_\_\_\_  
Paula M. Vance

**11/1/2022**

\_\_\_\_\_  
Date



Paula M. Vance  
Associate  
Phone (505) 988-4421  
pmvance@hollandhart.com

October 14, 2022

**VIA CERTIFIED MAIL**  
**CERTIFIED RECEIPT REQUESTED**

**TO: ALL INTEREST OWNERS SUBJECT TO POOLING PROCEEDINGS**

**Re: Application of Matador Production Company to Amend Order No. R-21937,  
Lea County, New Mexico.  
Weinberger Fed Com #135H well**

Ladies & Gentlemen:

This letter is to advise you that Matador Production Company has filed the enclosed application with the New Mexico Oil Conservation Division. A hearing has been requested before a Division Examiner on **November 3, 2022**, and the status of the hearing can be monitored through the Division’s website at <http://www.emnrd.state.nm.us/ocd/>.

**During the COVID-19 Public Health Emergency, state buildings are closed to the public and hearings will be conducted remotely beginning at 8:15 a.m. To participate in the electronic hearing, see the instructions posted on the OCD Hearings website: <https://www.emnrd.nm.gov/ocd/hearing-info/>.**

You are not required to attend this hearing, but as an owner of an interest that may be affected by this application, you may appear and present testimony. Failure to appear at that time and become a party of record will preclude you from challenging the matter at a later date. Parties appearing in cases are required to file a Pre-hearing Statement four business days in advance of a scheduled hearing that complies with the provisions of NMAC 19.15.4.13.B.

If you have any questions about this matter, please contact David Johns at (972) 371-1259 or [djohns@matadorresources.com](mailto:djohns@matadorresources.com).

Sincerely,

Paula M. Vance  
**ATTORNEY FOR MATADOR PRODUCTION  
COMPANY**

T 505.988.4421 F 505.983.6043  
110 North Guadalupe, Suite 1, Santa Fe, NM 87501-1849  
Mail to: P.O. Box 2208, Santa Fe, NM 87504-2208  
[www.hollandhart.com](http://www.hollandhart.com)

Alaska	Montana	Utah
Colorado	Nevada	Washington, D.C.
Idaho	New Mexico	Wyoming



Paula M. Vance  
Associate  
Phone (505) 988-4421  
pmvance@hollandhart.com

October 14, 2022

**VIA CERTIFIED MAIL**  
**CERTIFIED RECEIPT REQUESTED**

**TO: ALL INTEREST OWNERS SUBJECT TO POOLING PROCEEDINGS**

**Re: Application of Matador Production Company to Amend Order No. R-21938,  
Lea County, New Mexico.  
Weinberger Fed Com #136H well**

Ladies & Gentlemen:

This letter is to advise you that Matador Production Company has filed the enclosed application with the New Mexico Oil Conservation Division. A hearing has been requested before a Division Examiner on **November 3, 2022**, and the status of the hearing can be monitored through the Division’s website at <http://www.emnrd.state.nm.us/ocd/>.

**During the COVID-19 Public Health Emergency, state buildings are closed to the public and hearings will be conducted remotely beginning at 8:15 a.m. To participate in the electronic hearing, see the instructions posted on the OCD Hearings website: <https://www.emnrd.nm.gov/ocd/hearing-info/>.**

You are not required to attend this hearing, but as an owner of an interest that may be affected by this application, you may appear and present testimony. Failure to appear at that time and become a party of record will preclude you from challenging the matter at a later date. Parties appearing in cases are required to file a Pre-hearing Statement four business days in advance of a scheduled hearing that complies with the provisions of NMAC 19.15.4.13.B.

If you have any questions about this matter, please contact David Johns at (972) 371-1259 or [djohns@matadorresources.com](mailto:djohns@matadorresources.com).

Sincerely,

Paula M. Vance  
**ATTORNEY FOR MATADOR PRODUCTION  
COMPANY**

T 505.988.4421 F 505.983.6043  
110 North Guadalupe, Suite 1, Santa Fe, NM 87501-1849  
Mail to: P.O. Box 2208, Santa Fe, NM 87504-2208  
[www.hollandhart.com](http://www.hollandhart.com)

Alaska	Montana	Utah
Colorado	Nevada	Washington, D.C.
Idaho	New Mexico	Wyoming



Paula M. Vance  
Associate  
Phone (505) 988-4421  
pmvance@hollandhart.com

October 14, 2022

**VIA CERTIFIED MAIL**  
**CERTIFIED RECEIPT REQUESTED**

**TO: ALL INTEREST OWNERS SUBJECT TO POOLING PROCEEDINGS**

**Re: Application of Matador Production Company to Amend Order No. R-21939,  
Lea County, New Mexico.  
Weinberger Fed Com #211H well**

Ladies & Gentlemen:

This letter is to advise you that Matador Production Company has filed the enclosed application with the New Mexico Oil Conservation Division. A hearing has been requested before a Division Examiner on **November 3, 2022**, and the status of the hearing can be monitored through the Division’s website at <http://www.emnrd.state.nm.us/ocd/>.

**During the COVID-19 Public Health Emergency, state buildings are closed to the public and hearings will be conducted remotely beginning at 8:15 a.m. To participate in the electronic hearing, see the instructions posted on the OCD Hearings website: <https://www.emnrd.nm.gov/ocd/hearing-info/>.**

You are not required to attend this hearing, but as an owner of an interest that may be affected by this application, you may appear and present testimony. Failure to appear at that time and become a party of record will preclude you from challenging the matter at a later date. Parties appearing in cases are required to file a Pre-hearing Statement four business days in advance of a scheduled hearing that complies with the provisions of NMAC 19.15.4.13.B.

If you have any questions about this matter, please contact David Johns at (972) 371-1259 or [djohns@matadorresources.com](mailto:djohns@matadorresources.com).

Sincerely,

Paula M. Vance  
**ATTORNEY FOR MATADOR PRODUCTION  
COMPANY**

T 505.988.4421 F 505.983.6043  
110 North Guadalupe, Suite 1, Santa Fe, NM 87501-1849  
Mail to: P.O. Box 2208, Santa Fe, NM 87504-2208  
[www.hollandhart.com](http://www.hollandhart.com)

Alaska	Montana	Utah
Colorado	Nevada	Washington, D.C.
Idaho	New Mexico	Wyoming



Paula M. Vance  
Associate  
Phone (505) 988-4421  
pmvance@hollandhart.com

October 14, 2022

**VIA CERTIFIED MAIL**  
**CERTIFIED RECEIPT REQUESTED**

**TO: ALL INTEREST OWNERS SUBJECT TO POOLING PROCEEDINGS**

**Re: Application of Matador Production Company to Amend Order No. R-21940,  
Lea County, New Mexico.  
Weinberger Fed Com #212H well**

Ladies & Gentlemen:

This letter is to advise you that Matador Production Company has filed the enclosed application with the New Mexico Oil Conservation Division. A hearing has been requested before a Division Examiner on November 3, 2022, and the status of the hearing can be monitored through the Division’s website at <http://www.emnrd.state.nm.us/ocd/>.

**During the COVID-19 Public Health Emergency, state buildings are closed to the public and hearings will be conducted remotely beginning at 8:15 a.m. To participate in the electronic hearing, see the instructions posted on the OCD Hearings website: <https://www.emnrd.nm.gov/ocd/hearing-info/>.**

You are not required to attend this hearing, but as an owner of an interest that may be affected by this application, you may appear and present testimony. Failure to appear at that time and become a party of record will preclude you from challenging the matter at a later date. Parties appearing in cases are required to file a Pre-hearing Statement four business days in advance of a scheduled hearing that complies with the provisions of NMAC 19.15.4.13.B.

If you have any questions about this matter, please contact David Johns at (972) 371-1259 or [djohns@matadorresources.com](mailto:djohns@matadorresources.com).

Sincerely,

Paula M. Vance  
**ATTORNEY FOR MATADOR PRODUCTION  
COMPANY**

T 505.988.4421 F 505.983.6043  
110 North Guadalupe, Suite 1, Santa Fe, NM 87501-1849  
Mail to: P.O. Box 2208, Santa Fe, NM 87504-2208  
[www.hollandhart.com](http://www.hollandhart.com)

Alaska	Montana	Utah
Colorado	Nevada	Washington, D.C.
Idaho	New Mexico	Wyoming



SENDER: COMPLETE THIS SECTION

- Complete items 1, 2, and 3.
- Print your name and address on the reverse so that we can return the card to you.
- Attach this card to the back of the mailpiece, or on the front if space permits.

1. Article Addressed to:  
 OXY USA WTP, LP  
 5 Greenway Plaza suite 110  
 Houston, TX 77046



9590 9402 6299 0274 5908 72

2. Article Number (Transfer from service label)  
 7021 0350 0000 0230 7668

COMPLETE THIS SECTION ON DELIVERY

A. Signature  
 X   
 Agent  
 Addressee

B. Received by (Printed Name) *Garcia* C. Date of Delivery *10/18/22*

D. Is delivery address different from item 1?  Yes  
 If YES, enter delivery address below:  No

3. Service Type
- Adult Signature
  - Adult Signature Restricted Delivery
  - Certified Mail®
  - Certified Mail Restricted Delivery
  - Collect on Delivery
  - Collect on Delivery Restricted Delivery
  - Priority Mail Express®
  - Registered Mail™
  - Registered Mail Restricted Delivery
  - Signature Confirmation™
  - Signature Confirmation Restricted Delivery

PS Form 3811, July 2020 PSN 7530-02-000-9053 Domestic Return Receipt

C. Garcia 83379.001

SENDER: COMPLETE THIS SECTION

- Complete items 1, 2, and 3.
- Print your name and address on the reverse so that we can return the card to you.
- Attach this card to the back of the mailpiece, or on the front if space permits.

1. Article Addressed to:  
 Chief Capital (Ops) II LLC  
 8111 Westchester Dr. Suite 900  
 Dallas, TX 75225



9590 9402 1200 5246 7131 68

2. Article Number (Transfer from service label)  
 7014 2120 0004 5800 5786

COMPLETE THIS SECTION ON DELIVERY

A. Signature  
 X   
 Agent  
 Addressee

B. Received by (Printed Name) *Paul Ann* C. Date of Delivery *10/27/22*

D. Is delivery address different from item 1?  Yes  
 If YES, enter delivery address below:  No

3. Service Type
- Adult Signature
  - Adult Signature Restricted Delivery
  - Certified Mail®
  - Certified Mail Restricted Delivery
  - Collect on Delivery
  - Collect on Delivery Restricted Delivery
  - Priority Mail Express®
  - Registered Mail™
  - Registered Mail Restricted Delivery
  - Return Receipt for Merchandise
  - Signature Confirmation™
  - Signature Confirmation Restricted Delivery

PS Form 3811, July 2015 PSN 7530-02-000-9053 Domestic Return Receipt

C. Garcia 83379.001

SENDER: COMPLETE THIS SECTION

- Complete items 1, 2, and 3.
- Print your name and address on the reverse so that we can return the card to you.
- Attach this card to the back of the mailpiece, or on the front if space permits.

1. Article Addressed to:  
 Pheasant Energy, LLC  
 PO Box 471458  
 Fort Worth, TX  
 76147



9590 9402 6299 0274 5909 19

2. Article Number (Transfer from service label)  
 7020 3160 0000 6954 7978

COMPLETE THIS SECTION ON DELIVERY

A. Signature  
 X   
 Agent  
 Addressee

B. Received by (Printed Name) *Amy Jones* C. Date of Delivery *10-21-22*

D. Is delivery address different from item 1?  Yes  
 If YES, enter delivery address below:  No

3. Service Type
- Adult Signature
  - Adult Signature Restricted Delivery
  - Certified Mail®
  - Certified Mail Restricted Delivery
  - Collect on Delivery
  - Collect on Delivery Restricted Delivery
  - Priority Mail Express®
  - Registered Mail™
  - Registered Mail Restricted Delivery
  - Signature Confirmation™
  - Signature Confirmation Restricted Delivery

PS Form 3811, July 2020 PSN 7530-02-000-9053 Domestic Return Receipt

SENDER: COMPLETE THIS SECTION

- Complete items 1, 2, and 3.
- Print your name and address on the reverse so that we can return the card to you.
- Attach this card to the back of the mailpiece, or on the front if space permits.

1. Article Addressed to:  
 OXY USA WTP, LP  
 5 Greenway Plaza suite 110  
 Houston, Tx 77046



9590 9402 7783 2152 7075 64

2. Article Number (Transfer from service label)  
 7021 0350 0000 0230 7712

COMPLETE THIS SECTION ON DELIVERY

A. Signature  
 X *[Signature]*  Agent  Addressee

B. Received by (Printed Name) *G.M.* C. Date of Delivery *10/18/20*

D. Is delivery address different from item 1?  Yes  No  
 If YES, enter delivery address below:

3. Service Type
- Adult Signature
  - Adult Signature Restricted Delivery
  - Certified Mail®
  - Certified Mail Restricted Delivery
  - Collect on Delivery
  - Registered Mail™
  - Registered Mail Restricted Delivery
  - Signature Confirmation™
  - Signature Confirmation Restricted Delivery
  - Priority Mail Express®

PS Form 3811, July 2020 PSN 7530-02-000-9053 Domestic Return Receipt

SENDER: COMPLETE THIS SECTION

- Complete items 1, 2, and 3.
- Print your name and address on the reverse so that we can return the card to you.
- Attach this card to the back of the mailpiece, or on the front if space permits.

1. Article Addressed to:  
 Chief Capital (O&G) II LLC  
 8111 Westchester Dr. Suite 900  
 Dallas, TX 75225



9590 9402 7783 2152 7075 57

2. Article Number (Transfer from service label)  
 7014 2120 0004 5800 5816

COMPLETE THIS SECTION ON DELIVERY

A. Signature  
 X *[Signature]*  Agent  Addressee

B. Received by (Printed Name) *Paul Lane* C. Date of Delivery *10/12/22*

D. Is delivery address different from item 1?  Yes  No  
 If YES, enter delivery address below:

3. Service Type
- Adult Signature
  - Adult Signature Restricted Delivery
  - Certified Mail®
  - Certified Mail Restricted Delivery
  - Collect on Delivery
  - Registered Mail™
  - Registered Mail Restricted Delivery
  - Signature Confirmation™
  - Signature Confirmation Restricted Delivery
  - Priority Mail Express®

PS Form 3811, July 2020 PSN 7530-02-000-9053 Domestic Return Receipt



# Affidavit of Publication

STATE OF NEW MEXICO  
COUNTY OF LEA


I, Daniel Russell, Publisher of the Hobbs News-Sun, a newspaper published at Hobbs, New Mexico, solemnly swear that the clipping attached hereto was published in the regular and entire issue of said newspaper, and not a supplement thereof for a period of 1 issue(s).

Beginning with the issue dated  
October 16, 2022  
and ending with the issue dated  
October 16, 2022.



Publisher


Sworn and subscribed to before me this  
16th day of October 2022.



Business Manager

My commission expires  
January 29, 2023

(Seal)



This newspaper is duly qualified to publish legal notices or advertisements within the meaning of Section 3, Chapter 167, Laws of 1937 and payment of fees for said

## LEGAL NOTICE October 16, 2022

### STATE OF NEW MEXICO ENERGY, MINERALS AND NATURAL RESOURCES DEPARTMENT OIL CONSERVATION DIVISION SANTA FE, NEW MEXICO

The State of New Mexico, Energy Minerals and Natural Resources Department, Oil Conservation Division ("Division") hereby gives notice that the Division will hold public hearings before a hearing examiner on the following case. During the COVID-19 Public Health Emergency, state buildings are closed to the public and Division hearings will be conducted remotely. The public hearing for the following case will be electronic and conducted remotely. The hearing will be conducted on **Thursday, November 3, 2022, beginning at 8:15 a.m.** To participate in the electronic hearing, see the instructions posted below. The docket may be viewed at <https://www.emnrd.nm.gov/ocd/hearing-info/> or obtained from Marlene Salvidrez, at [Marlene.Salvidrez@emnrd.nm.org](mailto:Marlene.Salvidrez@emnrd.nm.org). Documents filed in the case may be viewed at <https://ocdimage.emnrd.nm.gov/Imaging/Default.aspx>. If you are an individual with a disability who needs a reader, amplifier, qualified sign language interpreter, or other form of auxiliary aid or service to attend or participate in a hearing, contact Marlene Salvidrez at [Marlene.Salvidrez@emnrd.nm.org](mailto:Marlene.Salvidrez@emnrd.nm.org), or the New Mexico Relay Network at 1-800-659-1779, no later than **October 23, 2022**.

Persons may view and participate in the hearings through the following link:

<https://nmemnrd.webex.com/nmemnrd/j.php?MTID=mf23132936a5d3c41bec6ac1551e44ea0>

Webinar number: 2487 427 3940  
Panelist password: qtYFmhHZ762 (78936449 from phones and video systems)

Join by video: 24874273940@nmemnrd.webex.com  
You can also dial 173.243.2.68 and enter your webinar number

Join by audio: 1-844-992-4726 United States Toll Free  
+1-408-418-9388 United States Toll  
Access code: 2487 427 3940

**STATE OF NEW MEXICO TO:**  
All named parties and persons  
having any right, title, interest  
or claim in the following case  
and notice to the public.

(NOTE: All land descriptions herein refer to the New Mexico Principal Meridian whether or not so stated.)

**To: All interest owners subject to pooling proceedings, including: OXY USA WTP, LP; Pheasant Energy, LLC; and Chief Capital (O&G) II LLC.**

**Case No. 23125: Application of Matador Production Company to Amend Order No. R-21937, Lea County, New Mexico.** Applicant in the above-styled cause seeks a year extension of time for drilling the well under Order No. R-21937. The Unit is comprised of the W/2 SW/4 of Section 30 and the W/2 W/2 of Section 31, Township 24 South, Range 36 East, NMPM, Lea County, New Mexico. Order No. R-21937 pooled the uncommitted interests in the Bone Spring formation and dedicated the Unit to the proposed initial **Weinberger Fed Com #135H well** to be horizontally drilled from a surface location in the SW/4 NW/4 (Unit E) of Section 30, to a bottom hole location in the SW/4 SW/4 (Unit M) of Section 31. Said area is located 7 miles northwest of Jal, New Mexico.  
**#38136**

67100754

00272006

HOLLAND & HART LLC  
PO BOX 2208  
SANTA FE, NM 87504-2208

**BEFORE THE OIL CONSERVATION DIVISION**  
Santa Fe, New Mexico  
Exhibit No. A  
Submitted by: Matador Production  
Company Hearing Date: November 3, 2022  
Case Nos. 23125-23128

# Affidavit of Publication


STATE OF NEW MEXICO  
COUNTY OF LEA

I, Daniel Russell, Publisher of the Hobbs News-Sun, a newspaper published at Hobbs, New Mexico, solemnly swear that the clipping attached hereto was published in the regular and entire issue of said newspaper, and not a supplement thereof for a period of 1 issue(s).


Beginning with the issue dated  
October 18, 2022  
and ending with the issue dated  
October 18, 2022.

  
\_\_\_\_\_  
Publisher

Sworn and subscribed to before me this  
18th day of October 2022.

  
\_\_\_\_\_  
Business Manager

My commission expires  
January 29, 2023  
(Seal)



This newspaper is duly qualified to publish legal notices or advertisements within the meaning of Section 3, Chapter 167, Laws of 1937 and payment of fees for said

## LEGAL NOTICE October 18, 2022

STATE OF NEW MEXICO ENERGY, MINERALS AND NATURAL  
RESOURCES DEPARTMENT OIL CONSERVATION DIVISION  
SANTA FE, NEW MEXICO

The State of New Mexico, Energy Minerals and Natural Resources Department, Oil Conservation Division ("Division") hereby gives notice that the Division will hold public hearings before a hearing examiner on the following case. During the COVID-19 Public Health Emergency, state buildings are closed to the public and Division hearings will be conducted remotely. The public hearing for the following case will be electronic and conducted remotely. The hearing will be conducted on Thursday, **November 3, 2022, beginning at 8:15 a.m.** To participate in the electronic hearing, see the instructions posted below. The docket may be viewed at <https://www.emnrd.nm.gov/ocd/hearing-info/> or obtained from Marlene Salvidrez, at [Marlene.Salvidrez@emnrd.nm.org](mailto:Marlene.Salvidrez@emnrd.nm.org). Documents filed in the case may be viewed at <https://ocdimage.emnrd.nm.gov/Imaging/Default.aspx>. If you are an individual with a disability who needs a reader, amplifier, qualified sign language interpreter, or other form of auxiliary aid or service to attend or participate in a hearing, contact Marlene Salvidrez at [Marlene.Salvidrez@emnrd.nm.org](mailto:Marlene.Salvidrez@emnrd.nm.org), or the New Mexico Relay Network at 1-800-659-1779, no later than **October 23, 2022**.

Persons may view and participate in the hearings through the following link:

<https://nmemnrd.webex.com/nmemnrd/j.php?MTID=mf23132936a5d3c41bec6ac1551e44ea0>

Webinar number: 2487 427 3940  
Panelist password: qYFmhHZ762 (78936449 from phones and video systems)

Join by video: 24874273940@nmemnrd.webex.com  
You can also dial 173.243.2.68 and enter your webinar number

Join by audio: 1-844-992-4726 United States Toll Free  
+1-408-418-9388 United States Toll  
Access code: 2487 427 3940

**STATE OF NEW MEXICO TO:  
All named parties and persons  
having any right, title, interest  
or claim in the following case  
and notice to the public.**

(NOTE: All land descriptions herein refer to the New Mexico Principal Meridian whether or not so stated.)

**To: All interest owners subject to pooling proceedings, including: OXY USA WTP, LP; and Chief Capital (O&G) II LLC.**

**Case No. 23126: Application of Matador Production Company to Amend Order No. R-21938, Lea County, New Mexico.** Applicant in the above-styled cause seeks a year extension of time for drilling the well under Order No. R-21938. The Unit is comprised of the E/2 SW/4 of Section 30 and the E/2 W/2 of Section 31, Township 24 South, Range 36 East, NMPM, Lea County, New Mexico. Order No. R-21938 pooled the uncommitted interests in the Bone Spring formation and dedicated the Unit to the proposed initial **Weinberger Fed Com #136H well** to be horizontally drilled from a surface location in the SW/4 NW/4 (Unit E) of Section 30, to a bottom hole location in the SE/4 SW/4 (Unit N) of Section 31. Said area is located 7 miles northwest of Jal, New Mexico. **#38152**

67100754

00272097

HOLLAND & HART LLC  
PO BOX 2208  
SANTA FE, NM 87504-2208



# Affidavit of Publication

STATE OF NEW MEXICO  
COUNTY OF LEA

I, Daniel Russell, Publisher of the Hobbs News-Sun, a newspaper published at Hobbs, New Mexico, solemnly swear that the clipping attached hereto was published in the regular and entire issue of said newspaper, and not a supplement thereof for a period of 1 issue(s).


Beginning with the issue dated  
October 18, 2022  
and ending with the issue dated  
October 18, 2022.

  
\_\_\_\_\_  
Publisher

Sworn and subscribed to before me this  
18th day of October 2022.

  
\_\_\_\_\_  
Business Manager

My commission expires  
January 29, 2023  
(Seal)



This newspaper is duly qualified to publish legal notices or advertisements within the meaning of Section 3, Chapter 167, Laws of 1937 and payment of fees for said

**LEGAL**                      **LEGAL**                      **LEGAL**

**LEGAL NOTICE**  
October 18, 2022

**STATE OF NEW MEXICO ENERGY, MINERALS AND NATURAL RESOURCES DEPARTMENT OIL CONSERVATION DIVISION  
SANTA FE, NEW MEXICO**

The State of New Mexico, Energy Minerals and Natural Resources Department, Oil Conservation Division ("Division") hereby gives notice that the Division will hold public hearings before a hearing examiner on the following case. During the COVID-19 Public Health Emergency, state buildings are closed to the public and Division hearings will be conducted remotely. The public hearing for the following case will be electronic and conducted remotely. The hearing will be conducted on **Thursday, November 3, 2022, beginning at 8:15 a.m.** To participate in the electronic hearing, see the instructions posted below. The docket may be viewed at <https://www.emnrd.nm.gov/ocd/hearing-info/> or obtained from Marlene Salvidrez, at [Marlene.Salvidrez@emnrd.nm.org](mailto:Marlene.Salvidrez@emnrd.nm.org). Documents filed in the case may be viewed at <https://ocdimage.emnrd.nm.gov/Imaging/Default.aspx>. If you are an individual with a disability who needs a reader, amplifier, qualified sign language interpreter, or other form of auxiliary aid or service to attend or participate in a hearing, contact Marlene Salvidrez at [Marlene.Salvidrez@emnrd.nm.org](mailto:Marlene.Salvidrez@emnrd.nm.org), or the New Mexico Relay Network at 1-800-659-1779, no later than **October 23, 2022**.

Persons may view and participate in the hearings through the following link:

<https://nmemnrd.webex.com/nmemnrd/j.php?MTID=mf23132936a5d3c41bec6ac1551e44ea0>

Webinar number: 2487 427 3940  
Panelist password: qtYFmhHZ762 (78936449 from phones and video systems)

Join by video: 24874273940@nmemnrd.webex.com  
You can also dial 173.243.2.68 and enter your webinar number

Join by audio: 1-844-992-4726 United States Toll Free  
+1-408-418-9388 United States Toll  
Access code: 2487 427 3940

**STATE OF NEW MEXICO TO:**  
All named parties and persons  
having any right, title, interest  
or claim in the following case  
and notice to the public.

(NOTE: All land descriptions herein refer to the New Mexico Principal Meridian whether or not so stated.)

**To: All interest owners subject to pooling proceedings, including: OXY USA WTP, LP; Pheasant Energy, LLC; and Chief Capital (O&G) II LLC.**

**Case No. 23127: Application of Matador Production Company to Amend Order No. R-21939, Lea County, New Mexico.** Applicant in the above-styled cause seeks a year extension of time for drilling the well under Order No. R-21939. The Unit is comprised of the W/2 SW/4 of Section 30 and the W/2 W/2 of Section 31, Township 24 South, Range 36 East, NMPM, Lea County, New Mexico. Order No. R-21939 pooled the uncommitted interests in the Wolfcamp formation and dedicated the Unit to the proposed initial **Weinberger Fed Com #211H well** to be horizontally drilled from a surface location in the SW/4 NW/4 (Unit E) of Section 30, to a bottom hole location in the SW/4 SW/4 (Unit M) of Section 31. Said area is located 7 miles northwest of Jal, New Mexico..  
**#38153**

67100754

00272132


HOLLAND & HART LLC  
PO BOX 2208  
SANTA FE, NM 87504-2208

# Affidavit of Publication

STATE OF NEW MEXICO  
COUNTY OF LEA

I, Blake Ovard, Editor of the Hobbs News-Sun, a newspaper published at Hobbs, New Mexico, solemnly swear that the clipping attached hereto was published in the regular and entire issue of said newspaper, and not a supplement thereof for a period of 1 issue(s).

Beginning with the issue dated  
October 19, 2022  
and ending with the issue dated  
October 19, 2022.



Editor


Sworn and subscribed to before me this  
19th day of October 2022.



Business Manager

My commission expires  
January 29, 2023

(Seal)



This newspaper is duly qualified to publish legal notices or advertisements within the meaning of Section 3, Chapter 167, Laws of 1937 and payment of fees for said

## LEGAL NOTICE October 19, 2022

### STATE OF NEW MEXICO ENERGY, MINERALS AND NATURAL RESOURCES DEPARTMENT OIL CONSERVATION DIVISION SANTA FE, NEW MEXICO

The State of New Mexico, Energy Minerals and Natural Resources Department, Oil Conservation Division ("Division") hereby gives notice that the Division will hold public hearings before a hearing examiner on the following case. During the COVID-19 Public Health Emergency, state buildings are closed to the public and Division hearings will be conducted remotely. The public hearing for the following case will be electronic and conducted remotely. The hearing will be conducted on **Thursday, November 3, 2022, beginning at 8:15 a.m.** To participate in the electronic hearing, see the instructions posted below. The docket may be viewed at <https://www.emnrd.nm.gov/ocd/hearing-info/> or obtained from Marlene Salvidrez, at [Marlene.Salvidrez@emnrd.nm.org](mailto:Marlene.Salvidrez@emnrd.nm.org). Documents filed in the case may be viewed at <https://ocdimage.emnrd.nm.gov/Imaging/Default.aspx>. If you are an individual with a disability who needs a reader, amplifier, qualified sign language interpreter, or other form of auxiliary aid or service to attend or participate in a hearing, contact Marlene Salvidrez at [Marlene.Salvidrez@emnrd.nm.org](mailto:Marlene.Salvidrez@emnrd.nm.org), or the New Mexico Relay Network at 1-800-659-1779, no later than **October 23, 2022**.

Persons may view and participate in the hearings through the following link:

<https://nmemnrd.webex.com/nmemnrd/j.php?MTID=mf23132936a5d3c41bec6ac1551e44ea0>

Webinar number: 2487 427 3940  
Panelist password: qtYFmhHZ762 (78936449 from phones and video systems)

Join by video: [24874273940@nmemnrd.webex.com](mailto:24874273940@nmemnrd.webex.com)  
You can also dial 173.243.2.68 and enter your webinar number

Join by audio: 1-844-992-4726 United States Toll Free  
+1-408-418-9388 United States Toll  
Access code: 2487 427 3940

**STATE OF NEW MEXICO TO:  
All named parties and persons  
having any right, title, interest  
or claim in the following case  
and notice to the public.**

(NOTE: All land descriptions herein refer to the New Mexico Principal Meridian whether or not so stated.)

**To: All interest owners subject to pooling proceedings, including: OXY USA WTP, LP; and Chief Capital (O&G) II LLC.**

**Case No. 23128: Application of Matador Production Company to Amend Order No. R-21940, Lea County, New Mexico.** Applicant in the above-styled cause seeks a year extension of time for drilling the well under Order No. R-21940. The Unit is comprised of the E/2 SW/4 of Section 30 and the E/2 W/2 of Section 31, Township 24 South, Range 36 East, NMPM, Lea County, New Mexico. Order No. R-21940 pooled the uncommitted interests in the Wolfcamp formation and dedicated the Unit to the proposed initial **Weinberger Fed Com #212H** well to be horizontally drilled from a surface location in the SW/4 NW/4 (Unit E) of Section 30, to a bottom hole location in the SE/4 SW/4 (Unit N) of Section 31. Said area is located 7 miles northwest of Jal, New Mexico.  
**#38154**

67100754

00272133

HOLLAND & HART LLC  
PO BOX 2208  
SANTA FE, NM 87504-2208