

**BEFORE THE OIL CONSERVATION DIVISION
EXAMINER HEARING**

SPC Resources, LLC
Case Nos.
23218

Caveman 402H well
Caveman 442H well

Hearing Date
01/05/2023

Eddy County, New Mexico

**STATE OF NEW MEXICO
ENERGY, MINERALS AND NATURAL RESOURCES DEPARTMENT
OIL CONSERVATION DIVISION**

**APPLICATION OF SPC
RESOURCES, LLC TO AMEND
ORDER NO. R-21096, AS AMENDED,
EDDY COUNTY, NEW MEXICO.**

**CASE NO. 23218
ORDER NO. R-21096, As Amended**

TABLE OF CONTENTS

SPC Exhibit A – Application

SPC Exhibit B – Self-Affirmed Statement of Nicole Singer, Vice President of Land and General Counsel

SPC Exhibit B-1 – Order R-21096

SPC Exhibit B-2 – Order R-21096-A

SPC Exhibit B-3 – Emergency Order

SPC Exhibit B-4 – Order R-21888

SPC Exhibit B-5 – Notice of Resumption of Drilling Activities

SPC Exhibit B-6 – Notice Packet and Tracking Status

SPC Exhibit C – Affidavit of Publication

STATE OF NEW MEXICO
ENERGY, MINERALS AND NATURAL RESOURCES DEPARTMENT
OIL CONSERVATION DIVISION

APPLICATION OF SPC RESOURCES,
LLC TO AMEND ORDER NO. R-21096,
AS AMENDED, EDDY COUNTY, NEW
MEXICO.

CASE NO. 23218
ORDER NO. R-21096, As Amended

APPLICATION

SPC Resources, LLC (“Applicant”) (OGRID No. 372262), through its undersigned attorneys, hereby files this application with the Oil Conservation Division to amend Order No. R-21096, as amended, to allow for an extension of time to drill an initial a well under the Order until February 17, 2024. In support of this application, Applicant states:

1. Division Order No. R-21096, entered on February 12, 2020 in Case No. 20762, created a 1,267.1-acre, more or less, standard horizontal spacing unit consisting of the W/2 and E/2 of Section 12, Township 22 South, Range 26 East, and the W/2 and E/2 of Section 7, Township 22 South, Range 27 East, NMPM, Eddy County, New Mexico (the “Unit”), and designated Applicant as the operator of the Unit. See **Exhibit A**.

2. Order No. R-21096 pooled the uncommitted interests in the Wolfcamp formation (Purple Sage; Wolfcamp Pool (Pool Code 98220)) in the Unit and dedicated the Unit to the following Proposed Wells: (1) the **Caveman #402H well** (API No. 30-015-47629), and (2) the **Caveman #442H well** (API 30-015-Pending).

3. On April 12, 2021, the Division entered Order No. R-21096-A in Case No. 21577 to (1) conform Order No. R-21096 to the amended order template (“Amended Order”) described in the Division Director’s April 9, 2020 *Letter to Counsel Regarding Amended CP Order Template*; (2) pool additional interest owners under the terms of Order No. R-21096; (3) extend

BEFORE THE OIL CONSERVATION DIVISION
Santa Fe, New Mexico
Exhibit No. A
Submitted by: SPC Resources, LLC
Hearing Date: January 5, 2023
Case No. 23218

the time to commence drilling an initial well under Order No. R-21096 to February 12, 2022; and (4) update the names and locations of the initial Proposed Wells. *See* **Exhibit B**.

4. On May 17, 2021, the Division entered Order No. R-21096-B, pooling additional interest owners under the terms of Order No. R-21096 without modifying the February 12, 2022, drilling deadline.

5. Applicant now requests that Order No. R-21096, as amended, be opened and further amended to allow Applicant additional time to commence drilling an initial well under the Order until February 17, 2024.

6. Good cause exists for Applicant's request for an extension of time.

7. Applicant was under contract with a drilling crew and preparing to spud an initial well under Order No. R-21096 in July 2021 when the Division issued an emergency order suspending approval SPC's initial well. *See* **Exhibit C**.

8. Subsequently, the Division filed an application to revoke Order No. R-21096, as amended, and the approved APDs for the initial wells.

9. On October 19, 2021, the Division entered Order No. R-21888 temporarily suspending Order No. R-21096 pending remediation of the Carlsbad Brine Well project and until other certain conditions were met. *See* **Exhibit D**. All deadlines under Order No. R-21096 were tolled effective July 2, 2021 until the Division Director notified SPC that drilling and/or completion activities may resume. *See id.*

10. The Division notified SPC on July 7, 2022, that suspension of Order No. R-21096 had been lifted and that drilling and completion activities may resume. *See* **Exhibit E**. Pursuant to the tolling of Order No. R-21096, the current deadline to commence drilling an initial well is February 17, 2023.

11. Due to the disruption to SPC’s initial drilling schedule, the suspension of its drilling and completion operations, and the uncertainty over when the suspension would be lifted, SPC requires additional time to plan, coordinate, and retain a drilling crew to drill its planned initial wells.

12. Accordingly, SPC requests the deadline to commence drilling an initial well under Order No. R-21096, as amended, be extended for one year until February 17, 2024.

WHEREFORE, Applicant requests that this application be set for hearing before an Examiner of the Oil Conservation Division on January 5, 2023, and after notice and hearing as required by law, the Division amend Order No. R-21096, as amended, to extend the time to commence drilling the proposed initial well until February 17, 2024.

Respectfully submitted,

HOLLAND & HART LLP



By: _____

Michael H. Feldewert
Adam G. Rankin
Julia Broggi
Paula M. Vance
Post Office Box 2208
Santa Fe, New Mexico 87504-2208
(505) 988-4421
(505) 983-6043 Facsimile
mfeldewert@hollandhart.com
agrarkin@hollandhart.com
jbroggi@hollandhart.com
pmvance@hollandhart.com

ATTORNEYS FOR SPC RESOURCES, LLC

CASE _____: Application of SPC Resources, LLC to Amend Order No. R-21096, As Amended, Eddy County, New Mexico. Applicant in the above-styled cause seeks to amend Order No. R-21096, as amended, to allow for an extension of time to drill an initial a well under the Order until February 17, 2024. The Unit is comprised of the W/2 and E/2 of Section 12, Township 22 South, Range 26 East, and the W/2 and E/2 of Section 7, Township 22 South, Range 27 East, NMPM, Eddy County, New Mexico. Order No. R-21096 pooled the uncommitted interests in the Wolfcamp formation (Purple Sage; Wolfcamp Pool (Pool Code 98220)). The Unit is dedicated to the **Caveman #402H well** (API No. 30-015-47629), and (2) the **Caveman #442H well** (API 30-015-Pending). Portions of said area are located within the city limits of Carlsbad, New Mexico.

**STATE OF NEW MEXICO
ENERGY, MINERALS AND NATURAL RESOURCES DEPARTMENT OIL
CONSERVATION DIVISION**

**APPLICATION OF SPC
RESOURCES, LLC TO AMEND
ORDER NO. R-21096, AS AMENDED,
EDDY COUNTY, NEW MEXICO.**

**CASE NO. 23218
ORDER NO. R-21096, As Amended**

SELF-AFFIRMED STATEMENT OF NICOLE SINGER

1. My name is Nicole Singer. I work for Santo Petroleum, an affiliate of SPC Resources, LLC (“SPC Resources”), as the Vice President of Land and General Counsel.
2. I have previously testified before the New Mexico Oil Conservation Division as an expert witness, and my credentials in petroleum land matters have been accepted by the Division and made a matter of record.
3. I am familiar with the application filed by SPC Resources in this case, and I am familiar with the status of the lands in the subject area.
4. None of the parties in this case has indicated opposition, therefore I do not expect any opposition at the hearing.
5. SPC seeks an order to amend Order No. R-21096, as amended, to allow for an extension of time to drill an initial a well under the Order until February 17, 2024.
6. **SPC Exhibit B-1** is Division Order No. R-21096, entered on February 12, 2020 in Case No. 20762, created a 1,267.1-acre, more or less, standard horizontal spacing unit consisting of the W/2 and E/2 of Section 12, Township 22 South, Range 26 East, and the W/2 and E/2 of Section 7, Township 22 South, Range 27 East, NMPM, Eddy County, New Mexico (the “Unit”), and designated Applicant as the operator of the Unit.

**BEFORE THE OIL CONSERVATION DIVISION
Santa Fe, New Mexico
Exhibit No. B
Submitted by: SPC Resources, LLC
Hearing Date: January 5, 2023
Case No. 23218**

7. Order No. R-21096 pooled the uncommitted interests in the Wolfcamp formation (Purple Sage; Wolfcamp Pool (Pool Code 98220)) in the Unit and dedicated the Unit to the following Proposed Wells: (1) the **Caveman #402H well** (API No. 30-015-Pending), and (2) the **Caveman #442H well** (API 30-015-Pending).

8. On April 12, 2021, the Division entered Order No. R-21096-A in Case No. 21577 to (1) conform Order No. R-21096 to the amended order template (“Amended Order”) described in the Division Director’s April 9, 2020 *Letter to Counsel Regarding Amended CP Order Template*; (2) pool additional interest owners under the terms of Order No. R-21096; (3) extend the time to commence drilling an initial well under Order No. R-21096 to February 12, 2022; and (4) update the names and locations of the initial Proposed Wells. **SPC Exhibit B-2** is a copy of Order No. R-21096-A.

9. On May 17, 2021, the Division entered Order No. R-21096-B, pooling additional interest owners under the terms of Order No. R-21096 without modifying the February 12, 2022, drilling deadline.

10. Applicant now requests that Order No. R-21096, as amended, be further amended to allow Applicant additional time to commence drilling an initial well under the Order until February 17, 2024.

11. Good cause exists for Applicant’s request for an extension of time.

12. Applicant was under contract with a drilling crew and preparing to spud an initial well under Order No. R-21096 in July 2021 when the Division issued an emergency order (the “Emergency Order”) suspending approval of SPC’s initial well. **SPC Exhibit B-3** is a copy of the Emergency Order.

13. Subsequently, the Division filed an application to revoke Order No. R-21096, as amended, and the approved APDs for the initial wells.

14. On October 19, 2021, the Division entered Order No. R-21888 suspending Order No. R-21096 pending remediation of the Carlsbad Brine Well project and until other certain conditions were met. All deadlines under Order No. R-21096 were tolled effective July 2, 2021 until the Division Director notified SPC that drilling and/or completion activities may resume. **SPC Exhibit B-4** is a copy of Order No. R-21888.

15. The Division notified SPC on July 7, 2022, that suspension of Order No. R-21096 had been lifted and that drilling and completion activities may resume. **SPC Exhibit B-5** is a copy of the Division notification lifting the temporary suspension. Pursuant to the tolling of Order No. R-20196 effective July 2, 2021, the current deadline to commence drilling an initial well is February 17, 2023.

16. Due to the disruption to SPC's initial drilling schedule, the suspension of its drilling and completion operations, and the uncertainty over when the suspension would be lifted, SPC requires additional time to plan, coordinate, and retain a drilling crew to drill its planned initial wells.

17. SPC is in good standing with the Division's compliance requirements and regulations.

18. SPC has invested significant effort and time at substantial cost to identify and locate mineral owners within the subject acreage, reach voluntary agreement with many owners, and force pool interests that remain uncommitted.

19. SPC intends to drill the proposed wells and is in the process of re-filing its APDs.

20. No other operator has proposed to drill or develop the subject acreage.

21. None of the working interest owners that remain subject to this pooling order have been asked to make an election on the applicable wells, or to pay their estimated share of the costs to drill, complete, and equip the applicable wells.

22. In my opinion, an extension is justified under these circumstances.

23. Accordingly, SPC requests the deadline to commence drilling an initial well under Order No. R-21096, as amended, be extended for one year until February 17, 2024.

24. SPC provided notice to the parties subject to Order No. R-20196, as amended. **SPC Exhibit B-6** is a copy of the notice letter and postal service tracking report reflecting the status of notices that were mailed by certified mail, return-receipt requested.

25. Granting this application will further the interests of preventing waste and protecting correlative rights.

26. **SPC Exhibits B-1 through B-6** were either prepared by me or compiled under my direction and supervision or constitute SPC business records.

27. I affirm under penalty of perjury under the laws of the State of New Mexico that the foregoing statements are true and correct. I understand that this self-affirmed statement will be used as written testimony in this case. This statement is made on the date next to my signature below.



Dated: 12/16/2022

**STATE OF NEW MEXICO
ENERGY, MINERALS AND NATURAL RESOURCES DEPARTMENT
OIL CONSERVATION DIVISION**

**IN THE MATTER OF APPLICATION FOR
COMPULSORY POOLING SUBMITTED BY
SPC RESOURCES, LLC**

**CASE NO. 20762
ORDER NO. R-21096**

ORDER

The Director of the New Mexico Oil Conservation Division (“OCD”), having heard this matter through a Hearing Examiner on September 19, 2019, and after considering the testimony, evidence, and recommendation of the Hearing Examiner, issues the following Order.

FINDINGS OF FACT

1. SPC Resources, LLC (“Operator”) submitted an application (“Application”) to compulsory pool the uncommitted oil and gas interests within the spacing unit (“Unit”) described in Exhibit A. The Unit is expected to be a standard horizontal spacing unit. 19.15.16.15(B) NMAC. Operator seeks to be designated the operator of the Unit.
2. Operator will dedicate the well(s) described in Exhibit A (“Well(s)”) to the Unit.
3. Operator proposes the supervision and risk charges for the Well(s) described in Exhibit A.
4. Operator identified the owners of uncommitted interests in oil and gas minerals in the Unit and provided evidence that notice was given.
5. The Application was heard by the Hearing Examiner on the date specified above, during which Operator presented evidence through affidavits in support of the Application. No other party presented evidence at the hearing.

**BEFORE THE OIL CONSERVATION DIVISION
Santa Fe, New Mexico
Exhibit No. B1
Submitted by: SPC Resources, LLC
Hearing Date: January 5, 2023
Case No. 23218**

EXHIBIT B-1

CONCLUSIONS OF LAW

- 6. OCD has jurisdiction to issue this Order pursuant to NMSA 1978, Section 70-2-17.
- 7. Operator is the owner of an oil and gas working interest within the Unit.
- 8. Operator satisfied the notice requirements for the Application and the hearing as required by 19.15.4.12 NMAC.
- 9. OCD satisfied the notice requirements for the hearing as required by 19.15.4.9 NMAC.
- 10. Operator has the right to drill the Well(s) to a common source of supply at the described depth(s) and location(s) in the Unit.
- 11. The Unit contains separately owned uncommitted interests in oil and gas minerals.
- 12. Some of the owners of the uncommitted interests have not agreed to commit their interests to the Unit.
- 13. The pooling of uncommitted interests in the Unit will prevent waste and protect correlative rights, including the drilling of unnecessary wells.
- 14. This Order affords to the owner of an uncommitted interest the opportunity to produce his just and equitable share of the oil or gas in the pool.

ORDER

- 15. The uncommitted interests in the Unit are pooled as set forth in Exhibit A.
- 16. The Unit shall be dedicated to the Well(s) set forth in Exhibit A.
- 17. Operator is designated as operator of the Unit and the Well(s).
- 18. If the Surface Location or Bottom Hole Location of a well is changed from the location described in Exhibit A, Operator shall submit an amended Exhibit A, which the Division shall append to this Order.
- 19. If the location of a well will be unorthodox under the spacing rules in effect at the time of completion, Operator shall obtain the OCD's approval for a non-standard location before commencing production of the well.
- 20. The Operator shall commence drilling the initial well within one (1) year after the date of this Order; and (b) for an infill well, no later than thirty (30) days after completion of the well.

CASE NO. 20762
ORDER NO. R-21096

21. Operator shall comply with the infill well requirements in 19.15.13.9 NMAC through 19.15.13.12 NMAC.
22. This Order shall terminate automatically if Operator fails to comply with Paragraphs 20 or 21.
23. Operator shall submit to OCD and each owner of a working interest in the pool ("Pooled Working Interest") an itemized schedule of estimated costs to drill, complete, and equip the well ("Estimated Well Costs") no later than: (a) for an initial well, no later than thirty (30) days after the date of this Order; (b) for an infill well proposed by Operator, no later than (30) days after the later of the initial notice period pursuant to 19.15.13.10(B) NMAC or the extension granted by the OCD Director pursuant 19.15.13.10(D) NMAC; or (c) for an infill well proposed by an owner of a Pooled Working Interest, no later than thirty (30) days after expiration of the last action required by 19.15.13.11 NMAC.
24. No later than thirty (30) days after Operator submits the Estimated Well Costs , the owner of a Pooled Working Interest shall elect whether to pay its share of the Estimated Well Costs or its share of the actual costs to drill, complete and equip the well ("Actual Well Costs") out of production from the well. An owner of a Pooled Working Interest who elects to pay its share of the Estimated Well Costs shall render payment to Operator no later than thirty (30) days after the expiration of the election period, and shall be liable for operating costs, but not risk charges, for the well. An owner of a Pooled Working Interest who fails to pay its share of the Estimated Well Costs or who elects to pay its share of the Actual Well Costs out of production from the well shall be considered to be a "Non-Consenting Pooled Working Interest."
25. No later than within one hundred eighty (180) days after Operator submits a Form C-105 for a well, Operator shall submit to OCD and each owner of a Pooled Working Interest an itemized schedule of the Actual Well Costs. The Actual Well Costs shall be considered to be the Reasonable Well Costs unless OCD or an owner of a Pooled Working Interest files a written objection no later than forty-five (45) days after receipt of the schedule. If OCD or an owner of a Pooled Working Interest files a timely written objection, OCD shall determine the Reasonable Well Costs after public notice and hearing.
26. No later than sixty (60) days after the later of the expiration of the period to file a written objection to the Actual Well Costs or OCD's order determining the Reasonable Well Costs, each owner of a Pooled Working Interest who paid its share of the Estimated Well Costs shall pay to Operator its share of the Reasonable Well Costs that exceed the Estimated Well Costs, or Operator shall pay to each owner of a Pooled Working Interest who paid its share of the Estimated Well Costs its share of the Estimated Well Costs that exceed the Reasonable Well Costs.

CASE NO. 20762
ORDER NO. R-21096

Page 3

27. The reasonable charges for supervision to drill and produce a well ("Supervision Charges") shall not exceed the rates specified in Exhibit A, provided however that the rates shall be adjusted annually pursuant to the COPAS form entitled "Accounting Procedure-Joint Operations."
28. No later than within ninety (90) days after Operator submits a Form C-105 for a well, Operator shall submit to OCD and each owner of a Pooled Working Interest an itemized schedule of the reasonable charges for operating and maintaining the well ("Operating Charges"), provided however that Operating Charges shall not include the Reasonable Well Costs or Supervision Charges. The Operating Charges shall be considered final unless OCD or an owner of a Pooled Working Interest files a written objection no later than forty-five (45) days after receipt of the schedule. If OCD or an owner of a Pooled Working Interest files a timely written objection, OCD shall determine the Operating Charges after public notice and hearing.
29. Operator may withhold the following costs and charges from the share of production due to each owner of a Pooled Working Interest who paid its share of the Estimated Well Costs: (a) the proportionate share of the Supervision Charges; and (b) the proportionate share of the Operating Charges.
30. Operator may withhold the following costs and charges from the share of production due to each owner of a Non-Consenting Pooled Working Interest: (a) the proportionate share of the Reasonable Well Costs; (b) the proportionate share of the Supervision and Operating Charges; and (c) the percentage of the Reasonable Well Costs specified as the charge for risk described in Exhibit A.
31. Each year on the anniversary of this Order, and no later than ninety (90) days after each payout, Operator shall provide to OCD and each owner of a Non-Consenting Pooled Working Interest a schedule of the revenue attributable to a well and the Supervision and Operating Costs charged against that revenue.
32. Any cost or charge that is paid out of production shall be withheld only from the share due to an owner of a Pooled Working Interest. No cost or charge shall be withheld from the share due to an owner of a royalty interests. For the purpose of this Order, an unleased mineral interest shall consist of a seven-eighths (7/8) working interest and a one-eighth (1/8) royalty interest.
33. Except as provided above, Operator shall hold the revenue attributable to a well that is not disbursed for any reason for the account of the person(s) entitled to the revenue as provided in the Oil and Gas Proceeds Payment Act, NMSA 1978, Sections 70-10-1 *et seq.*, and relinquish such revenue as provided in the Uniform Unclaimed Property Act, NMSA 1978, Sections 7-8A-1 *et seq.*

CASE NO. 20762
ORDER NO. R-21096

Page 4

- 34. The Unit shall terminate if (a) the owners of all Pooled Working Interests reach a voluntary agreement; or (b) the well(s) drilled on the Unit are plugged and abandoned in accordance with the applicable rules. Operator shall inform OCD no later than thirty (30) days after such occurrence.
- 35. OCD retains jurisdiction of this matter for the entry of such orders as may be deemed necessary.


**STATE OF NEW MEXICO
OIL CONSERVATION DIVISION**



**ADRIENNE SANDOVAL
DIRECTOR**

AS/jag

Date: February 12, 2020



CASE NO. 20762
ORDER NO. R-21096

Exhibit "A"

Applicant: SPC Resources, LLC
Operator: SPC Resources, LLC (OGRID 372262)

Spacing Unit: Horizontal Gas
Building Blocks: Half Section Equivalent
Spacing Unit Size: 1267.1 acres (more or less)
Orientation of Unit: East/West

Spacing Unit Description:

W/2 and E/2 of Section 12, Township 22 South, Range 26 East, NMPM, Eddy County, New Mexico, and
W/2 and E/2 of Section 7, Township 22 South, Range 27 East, NMPM, Eddy County, New Mexico.

Pooling this Vertical Extent: Wolfcamp Formation
Depth Severance? (Yes/No): No

Pool: Purple Sage;Wolfcamp Gas (Pool code 98220)
Pool Spacing Unit Size: Half Sections
Governing Well Setbacks: Special Rules for the Purple Sage Gas Pool Apply
Pool Rules: Purple Sage and Horizontal Well Rules

Proximity Tracts: No

Monthly charge for supervision: While drilling: \$8000 While producing: \$800
As the charge for risk, 200 percent of reasonable well costs.

Proposed Wells:

Caveman 7-12 WCXY Well No. 2H, API No. 30-015-Pending

SHL: 2271 feet from the North line and 240 feet from the West line, (Unit E) of Section 8, Township 22 South, Range 27 East, NMPM.
BHL: 1650 feet from the North line and 100 feet from the West line, (Unit E) of Section 12, Township 22 South, Range 26 East, NMPM.

Completion Target: Wolfcamp A at approx. 8780 feet TVD.
Well Orientation: East to West
Completion Location expected to be: standard

Caveman 7-12 WCD Well No. 3H, API No. 30-015-Pending

SHL: 2331 feet from the North line and 490 feet from the West line, (Unit E) of Section 8, Township 22 South, Range 27 East, NMPM.
BHL: 1980 feet from the South line and 100 feet from the West line, (Unit L) of Section 12, Township 22 South, Range 26 East, NMPM.

CASE NO. 20762
ORDER NO. R-21096

Completion Target: Wolfcamp D at approx. 9300 feet TVD.
Well Orientation: East to West
Completion Location expected to be: standard

CASE NO. 20762
ORDER NO. R-21096

**STATE OF NEW MEXICO
ENERGY, MINERALS AND NATURAL RESOURCES DEPARTMENT
OIL CONSERVATION DIVISION**

**IN THE MATTER OF APPLICATION FOR
COMPULSORY POOLING SUBMITTED BY
SPC RESOURCES, LLC**

**CASE NO. 21577
ORDER NO. R-21096-A**

ORDER

The Director of the New Mexico Oil Conservation Division (“OCD”), having heard this matter through a Hearing Examiner on January 21, 2021, and after considering the testimony, evidence, and recommendation of the Hearing Examiner, issues the following Order:

FINDINGS OF FACT

1. SPC Resources, LLC (“Operator”), applied to conform Order R-21096 and Order (“Existing Order”) issued in Case No. 20762 with the Division’s recently amended order template (“Amended Template”). Operator also seeks to pool additional lately discovered interest owners, an extension of time to commence drilling, and to update the names and locations of the subject wells.
2. Subsequent to the issuance of Order R-21096, Operator discovered previously unidentified interest owner(s) in the Unit.
3. Operator provided evidence that it gave notice of the Application and the hearing to the previously unidentified interest owner(s).
2. Operator is in good standing under state-wide rules and regulations with respect to the Existing Order.
3. Operator has reviewed and agrees to the terms and conditions in the ordering paragraphs of the Amended Template.
4. The Application was heard by the Hearing Examiner on the date specified above, during which Operator presented evidence through affidavits in support of the Application. No other party presented evidence at the hearing.

CONCLUSIONS OF LAW

5. OCD has jurisdiction to issue this Order pursuant to NMSA 1978, Section 70-2-17.
6. Operator satisfied the notice requirements for the Application and the hearing as required by 19.15.4.12 NMAC.

**BEFORE THE OIL CONSERVATION DIVISION
Santa Fe, New Mexico
Exhibit No. B2
Submitted by: SPC Resources, LLC
Hearing Date: January 5, 2023
Case No. 23218**

EXHIBIT B-2

7. OCD satisfied the notice requirements for the hearing as required by 19.15.4.9 NMAC.
8. The previously unidentified interest(s) have not agreed to commit its interest to the Unit.
9. The pooling of the previously unidentified uncommitted interest(s) in the Unit will prevent waste and protect correlative rights, including the drilling of unnecessary wells.
10. This Order affords to the previously unidentified interest(s) the opportunity to produce their just and equitable share of the oil or gas in the pool.
11. This Order affirms the Findings of Fact and Conclusions of Law in the Existing Order and replaces the ordering paragraphs 15-35 in the Existing Order as stated below. This Order also grants the change of names and locations of subject wells as set forth in Exhibit A attached hereto, and grants a one-year extension until February 12, 2022, to commence drilling the subject wells.

ORDER

12. The previously unidentified uncommitted interest(s) in the Unit are hereby pooled in the Unit. The uncommitted interests in the Unit are pooled as set forth in Exhibit A as appended to the original and amended orders and incorporated by reference herein.
13. The Unit shall be dedicated to the Well(s) set forth in Exhibit A attached hereto.
14. Operator is designated as operator of the Unit and the Well(s).
15. If the location of a well will be unorthodox under the spacing rules in effect at the time of completion, Operator shall obtain the OCD's approval for a non-standard location in accordance with 19.15.16.15(C) NMAC.
16. The Operator shall commence drilling the Well(s) by February 12, 2022, within one year after the date of this Order and complete each Well no later than one (1) year after the commencement of drilling the Well.
17. This Order shall terminate automatically if Operator fails to comply with Paragraph 16 unless Operator obtains an extension by an amendment of this Order for good cause shown.
18. The infill well requirements in 19.15.13.9 NMAC through 19.15.13.12 NMAC shall be applicable.

CASE NO. 21577
ORDER NO. R-21096-A

Page 2 of 8

19. Operator shall submit to each owner of an uncommitted working interest in the pool ("Pooled Working Interest") an itemized schedule of estimated costs to drill, complete, and equip the well ("Estimated Well Costs").
20. No later than thirty (30) days after Operator submits the Estimated Well Costs, the owner of a Pooled Working Interest shall elect whether to pay its share of the Estimated Well Costs or its share of the actual costs to drill, complete and equip the well ("Actual Well Costs") out of production from the well. An owner of a Pooled Working Interest who elects to pay its share of the Estimated Well Costs shall render payment to Operator no later than thirty (30) days after the expiration of the election period, and shall be liable for operating costs, but not risk charges, for the well. An owner of a Pooled Working Interest who fails to pay its share of the Estimated Well Costs or who elects to pay its share of the Actual Well Costs out of production from the well shall be considered to be a "Non-Consenting Pooled Working Interest."
21. No later than one hundred eighty (180) days after Operator submits a Form C-105 for a well, Operator shall submit to each owner of a Pooled Working Interest an itemized schedule of the Actual Well Costs. The Actual Well Costs shall be considered to be the Reasonable Well Costs unless an owner of a Pooled Working Interest files a written objection no later than forty-five (45) days after receipt of the schedule. If an owner of a Pooled Working Interest files a timely written objection, OCD shall determine the Reasonable Well Costs after public notice and hearing.
22. No later than sixty (60) days after the expiration of the period to file a written objection to the Actual Well Costs or OCD's order determining the Reasonable Well Costs, whichever is later, each owner of a Pooled Working Interest who paid its share of the Estimated Well Costs shall pay to Operator its share of the Reasonable Well Costs that exceed the Estimated Well Costs, or Operator shall pay to each owner of a Pooled Working Interest who paid its share of the Estimated Well Costs its share of the Estimated Well Costs that exceed the Reasonable Well Costs.
23. The reasonable charges for supervision to drill and produce a well ("Supervision Charges") shall not exceed the rates specified in Exhibit A, provided however that the rates shall be adjusted annually pursuant to the COPAS form entitled "Accounting Procedure-Joint Operations."
24. No later than within ninety (90) days after Operator submits a Form C-105 for a well, Operator shall submit to each owner of a Pooled Working Interest an itemized schedule of the reasonable charges for operating and maintaining the well ("Operating Charges"), provided however that Operating Charges shall not include the Reasonable Well Costs or Supervision Charges. The Operating Charges shall be considered final unless an owner of a Pooled Working Interest files a written objection no later than forty-five (45) days after receipt of the schedule. If an owner

CASE NO. 21577
ORDER NO. R-21096-A

Page 3 of 8

- of a Pooled Working Interest files a timely written objection, OCD shall determine the Operating Charges after public notice and hearing.
25. Operator may withhold the following costs and charges from the share of production due to each owner of a Pooled Working Interest who paid its share of the Estimated Well Costs: (a) the proportionate share of the Supervision Charges; and (b) the proportionate share of the Operating Charges.
 26. Operator may withhold the following costs and charges from the share of production due to each owner of a Non-Consenting Pooled Working Interest: (a) the proportionate share of the Reasonable Well Costs; (b) the proportionate share of the Supervision and Operating Charges; and (c) the percentage of the Reasonable Well Costs specified as the charge for risk described in Exhibit A.
 27. Operator shall distribute a proportionate share of the costs and charges withheld pursuant to paragraph 26 to each Pooled Working Interest that paid its share of the Estimated Well Costs.
 28. Each year on the anniversary of this Order, and no later than ninety (90) days after each payout, Operator shall provide to each owner of a Non-Consenting Pooled Working Interest a schedule of the revenue attributable to a well and the Supervision and Operating Costs charged against that revenue.
 29. Any cost or charge that is paid out of production shall be withheld only from the share due to an owner of a Pooled Working Interest. No cost or charge shall be withheld from the share due to an owner of a royalty interests. For the purpose of this Order, an unleased mineral interest shall consist of a seven-eighths (7/8) working interest and a one-eighth (1/8) royalty interest.
 30. Except as provided above, Operator shall hold the revenue attributable to a well that is not disbursed for any reason for the account of the person(s) entitled to the revenue as provided in the Oil and Gas Proceeds Payment Act, NMSA 1978, Sections 70-10-1 *et seq.*, and relinquish such revenue as provided in the Uniform Unclaimed Property Act, NMSA 1978, Sections 7-8A-1 *et seq.*
 31. The Unit shall terminate if (a) the owners of all Pooled Working Interests reach a voluntary agreement; or (b) the well(s) drilled on the Unit are plugged and abandoned in accordance with the applicable rules. Operator shall inform OCD no later than thirty (30) days after such occurrence.
 32. OCD retains jurisdiction of this matter for the entry of such orders as may be deemed necessary.

STATE OF NEW MEXICO
OIL CONSERVATION DIVISION



ADRIENNE SANDOVAL
DIRECTOR
AES/kms

Date: 4/12/2021

CASE NO. 21577
ORDER NO. R-21096-A

Page 5 of 8

Exhibit "A"


| COMPULSORY POOLING APPLICATION CHECKLIST (pdf) | |
|--|--|
| ALL INFORMATION IN THE APPLICATION MUST BE SUPPORTED BY SIGNED AFFIDAVITS | |
| Case: 21577 | APPLICANT'S RESPONSE |
| Date: January 21, 2021 | |
| Applicant | SPC Resources, LLC |
| Designated Operator & OGRID (affiliation if applicable) | SPC Resources, LLC (OGRID No. 372262) |
| Applicant's Counsel: | Holland & Hart LLP |
| Case Title: | APPLICATION OF SPC RESOURCES, LLC TO AMEND ORDER NO. R-21096, EDDY COUNTY, NEW MEXICO |
| Entries of Appearance/Intervenors: | |
| Well Family | Caveman wells |
| Formation/Pool | |
| Formation Name(s) or Vertical Extent: | Wolfcamp |
| Primary Product (Oil or Gas): | Oil |
| Pooling this vertical extent: | Wolfcamp formation |
| Pool Name and Pool Code: | Purple Sage; Wolfcamp Pool (Pool code 98220) |
| Well Location Setback Rules: | Statewide horizontal rules |
| Spacing Unit Size: | 1,267.1 acres, more or less |
| Spacing Unit | |
| Type (Horizontal/Vertical) | Horizontal |
| Size (Acres) | 1,267.1 acres, more or less |
| Building Blocks: | half sections |
| Orientation: | east/west |
| Description: TRS/County | W/2 and E/2 of Section 12, Township 22 South, Range 26 East, and the W/2 and E/2 of Section 7, Township 22 South, Range 27 East, NMPM, Eddy County, New Mexico |
| Standard Horizontal Well Spacing Unit (Y/N), If No, describe | Yes |
| Other Situations | |
| Depth Severance: Y/N. If yes, description | No |
| Proximity Tracts: If yes, description | N/A |

CASE NO. 21577
ORDER NO. R-21096-A

Page 6 of 8

| | |
|--|--|
| Proximity Defining Well: if yes, description | N/A |
| Applicant's Ownership in Each Tract | See Exhibit B; see also Case No. 20762 |
| Well(s) | |
| Name & API (if assigned), surface and bottom hole location, footages, completion target, orientation, completion status (standard or non-standard) | Add as needed |
| Well #1 | Caveman #402H Well (API No. 30-015-pending): SHL: 2271 FNL and 240 FWL (Unit E) of Section 8, 22S, 27E BHL: 1650 FNL and 100 FWL (Unit E) of Section 12, 22S, 26E Completion Target: Wolfcamp Well Orientation: east/west Completion Location expected to be: standard |
| Well #2 | Caveman #442H Well (API No. 30-015-pending): SHL: 2291 FNL and 240 FWL (Unit E) of Section 8, 22S, 27E BHL: 2310 FNL and 100 FWL (Unit E) of Section 12, 22S, 26E Completion Target: Wolfcamp Well Orientation: east/west Completion Location expected to be: standard |
| Horizontal Well First and Last Take Points | Exhibit B-3 |
| Completion Target (Formation, TVD and MD) | See Case No. 20762 Exhibits 4B, 10 |
| AFE Capex and Operating Costs | |
| Drilling Supervision/Month \$ | \$8,000 |
| Production Supervision/Month \$ | \$800 |
| Justification for Supervision Costs | See Case No. 20762 Exhibits 4B |
| Requested Risk Charge | 200% |
| Notice of Hearing | |
| Proposed Notice of Hearing | Exhibit A |
| Proof of Mailed Notice of Hearing (20 days before hearing) | Exhibit B-5 |
| Proof of Published Notice of Hearing (10 days before hearing) | Exhibit C |
| Ownership Determination | |
| Land Ownership Schematic of the Spacing Unit | Exhibit B-2 |
| Tract List (including lease numbers and owners) | Exhibit B-2 |
| Pooled Parties (including ownership type) | Exhibit B-2, B-4 |

CASE NO. 21577
ORDER NO. R-21096-A

| | |
|---|--|
| Unlocatable Parties to be Pooled | Exhibit B-4 |
| Ownership Depth Severance (including percentage above & below | N/A |
| Joinder | |
| Sample Copy of Proposal Letter | See Case No. 20762 Exhibit 4B |
| List of Interest Owners (ie Exhibit A of JOA) | Exhibit B-4 |
| Chronology of Contact with Non-Joined Working Interests | Exhibit B |
| Overhead Rates In Proposal Letter | See Case No. 20762 Exhibit 4B |
| Cost Estimate to Drill and Complete | See Case No. 20762 Exhibit 4B |
| Cost Estimate to Equip Well | See Case No. 20762 Exhibit 4B |
| Cost Estimate for Production Facilities | See Case No. 20762 Exhibit 4B |
| Geology | |
| Summary (including special considerations) | See Case No. 20762 Exhibits 7-10 |
| Spacing Unit Schematic | See Case No. 20762 Exhibits 7-8 |
| Gunbarrel/Lateral Trajectory Schematic | See Case No. 20762 Exhibits 7-8 |
| Well Orientation (with rationale) | See Case No. 20762 Exhibits 7-8 |
| Target Formation | See Case No. 20762 Exhibits 7-8 |
| HSU Cross Section | See Case No. 20762 Exhibits 9-10 |
| Depth Severance Discussion | N/A |
| Forms, Figures and Tables | |
| C-102 | Exhibit C-3 |
| Tracts | Exhibit B-2 |
| Summary of Interests, Unit Recapitulation (Tracts) | Exhibit B-2, B-4 |
| General Location Map (including basin) | See Case No. 20762 Exhibits 1A-1B |
| Well Bore Location Map | See Case No. 20762 Exhibits 1A-1B |
| Structure Contour Map - Subsea Depth | See Case No. 20762 Exhibits 7-8 |
| Cross Section Location Map (including wells) | See Case No. 20762 Exhibit 9 |
| Cross Section (including Landing Zone) | See Case No. 20762 Exhibit 10 |
| Additional Information | |
| CERTIFICATION: I hereby certify that the information provided in this checklist is complete and accurate. | |
| | |
| Printed Name (Attorney or Party Representative): | Kaitlyn A. Luck |
| Signed Name (Attorney or Party Representative): |  |
| Date: | 4/7/2021 |

**STATE OF NEW MEXICO
ENERGY, MINERALS AND NATURAL RESOURCES DEPARTMENT
OIL CONSERVATION DIVISION**

BEFORE THE OIL CONSERVATION DIVISION

Santa Fe, New Mexico

Exhibit No. B3

Submitted by: SPC Resources, LLC

Hearing Date: January 5, 2023

Case No. 23218

**IN RE APPLICATION FOR PERMIT TO DRILL
CAVEMAN 7-12 WCXY 2H FILED BY SPC RESOURCES, LLC**

EMERGENCY ORDER

The Director of the New Mexico Oil Conservation Division (“Division”) issues this Emergency Order to suspend its approval of the Application for Permit to Drill (“Application to Drill”) for the Caveman 7-12 WCXY 2H well, renamed the Caveman 402H well, filed by SPC Resources, LLC (“SPC”).

FINDINGS OF FACT

1. The Division has jurisdiction over SPC and the subject matter herein.
2. On November 5, 2020, SPC filed the Application to Drill the Caveman 7-12 WCXY 2H well. Exhibit 1.
3. On November 5, 2020, the Division approved the Application to Drill.
4. On March 11, 2021, SPC filed a sundry to rename the well as “Caveman 402H”. Exhibit 2.
5. On June 30, 2021, SPC informed the Division that it intends to commence drilling the Caveman 402H well on or about July 5, 2021.
6. Upon information and belief, SPC intends to complete the well immediately after drilling it.
7. The Division is managing a remediation project for the Carlsbad Brine Well which lies in proximity to the proposed location of drilling and completion for the Caveman 402H well.

**EMERGENCY ORDER RE APPLICATION FOR PERMIT TO DRILL
CAVEMAN 7-12 WCXY 2H FILED BY SPC RESOURCES, LLC**

PAGE 1 OF 2

EXHIBIT B-3

8. To date, the state of New Mexico, Eddy County, and the City of Carlsbad have invested approximately \$85 million in the remediation project.

9. Work on the remediation project is ongoing, with the final phase still pending.

10. SPC's intent to drill and complete the Caveman 402H well on its proposed schedule poses a clear and immediate risk of harm to stability of the Carlsbad Brine Cavern and the successful completion of the remediation project.

11. Pursuant to Section 70-2-23 of the Oil and Gas Act, the Division finds that an emergency exists regarding SPC's intent to drill and complete the Caveman 402H well on its proposed schedule that requires the suspension of the Application to Drill without a hearing.

ORDER

12. To protect the Carlsbad Brine Well and the ongoing remediation project and to prevent collateral injury to life, property, environment, public infrastructure, and neighboring properties, the Division hereby ORDERS that SPC's Application to Drill the Caveman 402H well is suspended, and any action by SPC to drill or complete the Caveman 402 well is prohibited.

13. This Emergency Order shall remain in force for fifteen (15) days from the date of signature by the Division Director.

14. The Division retains jurisdiction of this matter for the entry of such further orders as it may deem necessary.

**STATE OF NEW MEXICO
OIL CONSERVATION DIVISION**


**ADRIENNE SANDOVAL
DIRECTOR**

Date: 7/2/2021

District I
1625 N. French Dr., Hobbs, NM 88240
Phone:(575) 393-6161 Fax:(575) 393-0720

District II
811 S. First St., Artesia, NM 88210
Phone:(575) 748-1283 Fax:(575) 748-9720

District III
1000 Rio Brazos Rd., Aztec, NM 87410
Phone:(505) 334-6178 Fax:(505) 334-6170

District IV
1220 S. St Francis Dr., Santa Fe, NM 87505
Phone:(505) 476-3470 Fax:(505) 476-3462

State of New Mexico
Energy, Minerals and Natural Resources
Oil Conservation Division
1220 S. St Francis Dr.
Santa Fe, NM 87505

Form C-101
August 1, 2011
Permit 288270

APPLICATION FOR PERMIT TO DRILL, RE-ENTER, DEEPEN, PLUGBACK, OR ADD A ZONE

| | | |
|--|---------------------------------------|-------------------------------|
| 1. Operator Name and Address SPC RESOURCES, LLC P.O. Box 1020 Artesia, NM 88211 | | 2. OGRID Number 372262 |
| | | 3. API Number 30-015-47629 |
| 4. Property Code 329783 | 5. Property Name CAVEMAN 7 12 WCXY | 6. Well No. 002H |

7. Surface Location

| | | | | | | | | | |
|---------------|--------------|-----------------|--------------|--------------|-------------------|---------------|------------------|---------------|----------------|
| UL - Lot E | Section 8 | Township 22S | Range 27E | Lot Idn E | Feet From 2271 | N/S Line N | Feet From 240 | E/W Line W | County Eddy |
|---------------|--------------|-----------------|--------------|--------------|-------------------|---------------|------------------|---------------|----------------|

8. Proposed Bottom Hole Location

| | | | | | | | | | |
|---------------|---------------|-----------------|--------------|--------------|-------------------|---------------|------------------|---------------|----------------|
| UL - Lot E | Section 12 | Township 22S | Range 26E | Lot Idn E | Feet From 1650 | N/S Line N | Feet From 100 | E/W Line W | County Eddy |
|---------------|---------------|-----------------|--------------|--------------|-------------------|---------------|------------------|---------------|----------------|

9. Pool Information

| | |
|----------------------------|-------|
| PURPLE SAGE;WOLFCAMP (GAS) | 98220 |
|----------------------------|-------|

Additional Well Information

| | | | | |
|---------------------------|-----------------------------|--|---------------------------|------------------------------------|
| 11. Work Type New Well | 12. Well Type GAS | 13. Cable/Rotary | 14. Lease Type Private | 15. Ground Level Elevation 3099 |
| 16. Multiple N | 17. Proposed Depth 19472 | 18. Formation Wolfcamp | 19. Contractor | 20. Spud Date 1/4/2021 |
| Depth to Ground water | | Distance from nearest fresh water well | | Distance to nearest surface water |

We will be using a closed-loop system in lieu of lined pits

21. Proposed Casing and Cement Program

| Type | Hole Size | Casing Size | Casing Weight/ft | Setting Depth | Sacks of Cement | Estimated TOC |
|------|-----------|-------------|------------------|---------------|-----------------|---------------|
| Surf | 17.5 | 13.375 | 54.5 | 425 | 430 | 0 |
| Int1 | 12.25 | 10.75 | 40.5 | 2800 | 500 | 0 |
| Prod | 8.75 | 5.5 | 20 | 19458 | 2545 | 9152 |
| Prod | 9.875 | 5.5 | 20 | 9152 | 2020 | 0 |

Casing/Cement Program: Additional Comments

Plan to drill production interval from 1800 to bottom of curve at 9152 with 9-7/8" in order to have 7-5/8" contingency option. After tripping for a bit, we will drill 8.75" open hole in lateral. Then run 5.5" long string and cement with 4565 sxs of cement.

22. Proposed Blowout Prevention Program

| Type | Working Pressure | Test Pressure | Manufacturer |
|---------|------------------|---------------|--------------|
| Annular | 3000 | 2000 | Shaffer |
| Pipe | 5000 | 3500 | Shaffer |
| Blind | 5000 | 3500 | Shaffer |

| | | | |
|---|--|---------------------------------|---------------------------------|
| 23. I hereby certify that the information given above is true and complete to the best of my knowledge and belief. I further certify I have complied with 19.15.14.9 (A) NMAC <input checked="" type="checkbox"/> and/or 19.15.14.9 (B) NMAC <input checked="" type="checkbox"/> if applicable. Signature: | OIL CONSERVATION DIVISION | | |
| | Printed Name: Electronically filed by Lelan J Anders | Approved By: Kurt Simmons | |
| | Title: Vice President of Operations | Title: Petroleum Specialist - A | |
| | Email Address: landers@santopetroleum.com | Approved Date: 11/5/2020 | Expiration Date: 11/5/2022 |
| | Date: 11/4/2020 | Phone: 713-600-7502 | Conditions of Approval Attached |

DISTRICT I
 1025 N. French Dr., Hobbs, NM 88240
 Phone (878) 393-6161 Fax: (878) 393-0720

DISTRICT II
 811 S. First St., Artesia, NM 88210
 Phone (878) 748-1288 Fax: (878) 748-9720

DISTRICT III
 1000 Rio Brazos Rd., Aztec, NM 87410
 Phone (606) 334-6178 Fax: (606) 334-6170

DISTRICT IV
 1220 S. St. Francis Dr., Santa Fe, NM 87505
 Phone (606) 476-3460 Fax: (606) 476-3462

State of New Mexico
 Energy, Minerals and Natural Resources Department

Form C-102
 Revised August 4, 2011

Submit one copy to appropriate
 District Office

OIL CONSERVATION DIVISION
 1220 South St. Francis Dr.
 Santa Fe, New Mexico 87505

WELL LOCATION AND ACREAGE DEDICATION PLAT

AMENDED REPORT

| | | |
|---------------|-------------------------------------|--|
| API Number | Pool Code 98220 | Pool Name PURPLE SAGE WOLFCAMP GAS POOL |
| Property Code | Property Name CAVEMAN 7-12 WCXY | Well Number 2H |
| OGRID No. | Operator Name SPC RESOURCES, LLC | Elevation 3099 |

Surface Location

| UL or lot No. | Section | Township | Range | Lot Idn | Feet from the | SOUTH/South line | Feet from the | East/West line | County |
|---------------|---------|----------|-------|---------|---------------|------------------|---------------|----------------|--------|
| E | 8 | 22 S | 27 E | | 2271 | NORTH | 240 | WEST | EDDY |

Bottom Hole Location If Different From Surface

| UL or lot No. | Section | Township | Range | Lot Idn | Feet from the | SOUTH/South line | Feet from the | East/West line | County |
|---------------|---------|----------|-------|---------|---------------|------------------|---------------|----------------|--------|
| E | 12 | 22 S | 26 E | | 1650 | NORTH | 100 | WEST | EDDY |

| | | | |
|---------------------------|-----------------|--------------------|-----------|
| Dedicated Acres 1267.1 | Joint or Infill | Consolidation Code | Order No. |
|---------------------------|-----------------|--------------------|-----------|

NO ALLOWABLE WILL BE ASSIGNED TO THIS COMPLETION UNTIL ALL INTERESTS HAVE BEEN CONSOLIDATED OR A NON-STANDARD UNIT HAS BEEN APPROVED BY THE DIVISION

OPERATOR CERTIFICATION

I hereby certify that the information contained herein is true and complete to the best of my knowledge and belief, and that this organization either owns a working interest or unleased mineral interest in the land including the proposed bottom hole location or has a right to drill this well at this location pursuant to a contract with an owner of such a mineral or working interest, or to a voluntary pooling agreement or a compulsory pooling order heretofore entered by the division.

Signature: *[Signature]* Date: 11/2/2020

Printed Name: Lelan J Anders

Email Address: LAnders@SantoPetroleum.com

SURVEYOR CERTIFICATION

I hereby certify that the well location shown on this plat was plotted from field notes of actual surveys made by me or under my supervision, and that the same is true and correct to the best of my belief.

Date Surveyed: *[Signature]* 11/2/2020

Signature of Professional Surveyor: *[Signature]*

Certification No.: 7977

Scale: 1" = 4000'

WO Num.: 34729

| | | | |
|--|--|--|--|
| BOTTOM HOLE LOCATION | LAST TAKE POINT | FIRST TAKE POINT | SURFACE LOCATION |
| Lat - N 32.410061 Long - W 104.254726 NMSPC - N 512920.2 E 565595.8 (NAD-83) | 1650 FNL & 330 FWL Lat - N 32.410039 Long - W 104.253981 NMSPC - N 512912.4 E 565826.0 (NAD-83) | 1650 FNL & 330 FEL Lat - N 32.410231 Long - W 104.221300 NMSPC - N 512991.2 E 575910.6 (NAD-83) | Lat - N 32.408564 Long - W 104.219452 NMSPC - N 512385.6 E 576482.0 (NAD-83) |

BEFORE THE OIL CONSERVATION DIVISION
 Santa Fe, New Mexico
Exhibit No. 2A
 Submitted by: SPC Resources, LLC
 Hearing Date: September 19, 2019
 Case No. 20762

District I
 1625 N. French Dr., Hobbs, NM 88240
 Phone:(575) 393-6161 Fax:(575) 393-0720
District II
 811 S. First St., Artesia, NM 88210
 Phone:(575) 748-1283 Fax:(575) 748-9720
District III
 1000 Rio Brazos Rd., Aztec, NM 87410
 Phone:(505) 334-6178 Fax:(505) 334-6170
District IV
 1220 S. St Francis Dr., Santa Fe, NM 87505
 Phone:(505) 476-3470 Fax:(505) 476-3462

State of New Mexico
Energy, Minerals and Natural Resources
Oil Conservation Division
1220 S. St Francis Dr.
Santa Fe, NM 87505

GAS CAPTURE PLAN

Date: 11/5/2020

Original Operator & OGRID No.: [372262] SPC RESOURCES, LLC
 Amended - Reason for Amendment: _____

This Gas Capture Plan outlines actions to be taken by the Operator to reduce well/production facility flaring/venting for new completion (new drill, recomple to new zone, re-frac) activity.

Note: Form C-129 must be submitted and approved prior to exceeding 60 days allowed by Rule (Subsection A of 19.15.18.12 NMAC).

Well(s)/Production Facility – Name of facility

The well(s) that will be located at the production facility are shown in the table below.

| Well Name | API | Well Location (ULSTR) | Footages | Expected MCF/D | Flared or Vented | Comments |
|-------------------------|--------------|-----------------------|-------------|----------------|------------------|---|
| CAVEMAN 7 12 WCXY #002H | 30-015-47629 | E-8-22S-27E | 2271N 0240W | 2500 | None | Plan to tie into Enterprise B-4 lateral. Will have 2 stage compressor at CTB on Douglas COM 1 Pad |

Gathering System and Pipeline Notification

Well(s) will be connected to a production facility after flowback operations are complete, if gas transporter system is in place. The gas produced from production facility is dedicated to ENTERPRISE FIELD SERVICES L.L.C. and will be connected to ENTERPRISE FIELD SERVICES L.L.C. High Pressure gathering system located in Eddy County, New Mexico. It will require 7300' of pipeline to connect the facility to High Pressure gathering system. SPC RESOURCES, LLC provides (periodically) to ENTERPRISE FIELD SERVICES L.L.C. a drilling, completion and estimated first production date for wells that are scheduled to be drilled in the foreseeable future. In addition, SPC RESOURCES, LLC and ENTERPRISE FIELD SERVICES L.L.C. have periodic conference calls to discuss changes to drilling and completion schedules. Gas from these wells will be processed at ENTERPRISE FIELD SERVICES L.L.C. Processing Plant located in Sec. 31, Twn. 23S, Rng. 28E, Eddy County, New Mexico. The actual flow of the gas will be based on compression operating parameters and gathering system pressures.

Flowback Strategy

After the fracture treatment/completion operations, well(s) will be produced to temporary production tanks and gas will be flared or vented. During flowback, the fluids and sand content will be monitored. When the produced fluids contain minimal sand, the wells will be turned to production facilities. Gas sales should start as soon as the wells start flowing through the production facilities, unless there are operational issues on ENTERPRISE FIELD SERVICES L.L.C. system at that time. Based on current information, it is SPC RESOURCES, LLC's belief the system can take this gas upon completion of the well(s).

Safety requirements during cleanout operations from the use of underbalanced air cleanout systems may necessitate that sand and non-pipeline quality gas be vented and/or flared rather than sold on a temporary basis.

Alternatives to Reduce Flaring

Below are alternatives considered from a conceptual standpoint to reduce the amount of gas flared.

- Power Generation – On lease
 - Only a portion of gas is consumed operating the generator, remainder of gas will be flared
- Compressed Natural Gas – On lease
 - Gas flared would be minimal, but might be uneconomical to operate when gas volume declines
- NGL Removal – On lease
 - Plants are expensive, residue gas is still flared, and uneconomical to operate when gas volume declines

District I
 1625 N. French Dr., Hobbs, NM 88240
 Phone:(575) 393-6161 Fax:(575) 393-0720

District II
 811 S. First St., Artesia, NM 88210
 Phone:(575) 748-1283 Fax:(575) 748-9720

District III
 1000 Rio Brazos Rd., Aztec, NM 87410
 Phone:(505) 334-6178 Fax:(505) 334-6170

District IV
 1220 S. St Francis Dr., Santa Fe, NM 87505
 Phone:(505) 476-3470 Fax:(505) 476-3462

State of New Mexico
Energy, Minerals and Natural Resources
Oil Conservation Division
1220 S. St Francis Dr.
Santa Fe, NM 87505

Form APD Comments

Permit 288270

PERMIT COMMENTS

| | |
|---|----------------------------------|
| Operator Name and Address: SPC RESOURCES, LLC [372262] P.O. Box 1020 Artesia, NM 88211 | API Number: 30-015-47629 |
| | Well: CAVEMAN 7 12 WCXY #002H |

| Created By | Comment | Comment Date |
|------------|---------|--------------|
|------------|---------|--------------|

District I
 1625 N. French Dr., Hobbs, NM 88240
 Phone:(575) 393-6161 Fax:(575) 393-0720
District II
 811 S. First St., Artesia, NM 88210
 Phone:(575) 748-1283 Fax:(575) 748-9720
District III
 1000 Rio Brazos Rd., Aztec, NM 87410
 Phone:(505) 334-6178 Fax:(505) 334-6170
District IV
 1220 S. St Francis Dr., Santa Fe, NM 87505
 Phone:(505) 476-3470 Fax:(505) 476-3462

State of New Mexico
Energy, Minerals and Natural Resources
Oil Conservation Division
1220 S. St Francis Dr.
Santa Fe, NM 87505

Form APD Conditions
 Permit 288270

PERMIT CONDITIONS OF APPROVAL

| | |
|---|----------------------------------|
| Operator Name and Address: SPC RESOURCES, LLC [372262] P.O. Box 1020 Artesia, NM 88211 | API Number: 30-015-47629 |
| | Well: CAVEMAN 7 12 WCXY #002H |

| OCD Reviewer | Condition |
|--------------|--|
| kpickford | Will require a directional survey with the C-104 |
| kpickford | Surface casing must be set 25' below top of the salt in order to seal off protectable water |
| kpickford | Once the well is spud, to prevent ground water contamination through whole or partial conduits from the surface, the operator shall drill without interruption through the fresh water zone or zones and shall immediately set in cement the water protection string |
| kpickford | Oil base muds are not to be used until fresh water zones are cased and cemented providing isolation from the oil or diesel. This includes synthetic oils. Oil based mud, drilling fluids and solids must be contained in a steel closed loop system. |
| kpickford | Will require administrative order for non-standard spacing unit |
| kpickford | The Operator is to notify NMOCD by sundry (Form C-103) within ten (10) days of the well being spud 2)- Drilling Sundries Form C-103 (Casing and Cement test are to be submitted within 10 days 3)- Completion Reports & Logs are to be submitted within 45 days |
| kpickford | Cement is required to circulate on both surface and intermediate1 strings of casing |



Hydrogen Sulfide Drilling Operations Plan

SPC Resources, LLC
101 S. 4th Street, Suite B
Artesia, NM 88210
(575) 736-3250

1. H₂S Safety Instructions to the following:
 - Characteristics of H₂S.
 - Physical effects and hazards.
 - Principal and operation of H₂S detectors, warning system and briefing areas.
 - Evacuation procedures, routes and First Aid.
 - Proper use of safety equipment and life support systems.
 - Essential personnel meeting medical evaluation criteria will receive additional training on the proper use of 30 min pressure demand air packs.

2. H₂S Detection & Alarm Systems:
 - H₂S sensor/detectors to be located on the drilling rig floor, in the base of the sub structure/cellar area, on the mud returns pits by the shale shaker. Additional H₂S monitors may be placed as deemed necessary.
 - An audio alarm system will be installed on the derrick, the floor, and in the doghouse.

3. Windsocks and Wind Streamers:
 - Windsocks at mud pit area should be high enough to be visible.
 - Windsock on the rig floor/top of doghouse should be high enough to be visible.

4. Condition Flags & Signs:
 - Warning sign on access road to location
 - Flags to be displayed on sign at entrance to location
 - i. Green Flag – Normal Safe Operation Condition
 - ii. Yellow Flag – Potential Pressure and Danger
 - iii. Red Flag – Danger (H₂S present in dangerous concentrations) Only H₂S trained personnel admitted on location

5. Well Control Equipment:
 - See attached APD



6. Communications:
 - While working under masks, chalkboards will be used for communications
 - Hand signals will be used where chalk board is inappropriate
 - Two way radio will be used to communicate off location in case of emergency help is required. In most cases cellular telephones will be available at drilling foreman’s trailer or living quarters.

7. Drilling Stem Testing:
 - No Drill Stem Tests or hole coring is planned at this time.

8. Drilling contractor supervisor will be required to be familiar with the effects H₂S has on tubular goods and other mechanical equipment.

9. If H₂S is encountered, mud system will be altered if necessary to maintain control of formation. A mud gas separator will be brought into service along with H₂S scavenger chemicals if necessary.

10. Emergency Contacts:

| Emergency Contact Information - Santo Personnel | | | | |
|---|--------------------|--------------|--------------|--|
| Santo Petroleum, LLC | Artesia Office | 575-736-3250 | Houston | 713-600-7500 |
| Key Parties at Santo Petroleum | Title | Office | Mobile | Email |
| Gary Waldrop | Field Land Manager | 575-736-3256 | 469-261-3446 | gwaldrop@santopetroleum.com |
| Lelan J Anders | VP, Operations | 713-600-7502 | 281-908-1752 | landers@santopetroleum.com |
| Hanson Yates | President | 713-600-7503 | 713-412-2097 | hyates@santopetroleum.com |

| Carlsbad, New Mexico: | |
|--------------------------------------|--------------|
| Ambulance | 911 |
| State Police | 575-885-3137 |
| City Police | 575-885-2111 |
| Sheriff's Office | 575-887-7551 |
| Fire Department | 575-887-3798 |
| Local Emergency Planning Committee | 575-887-6544 |
| New Mexico Oil Conservation Division | 575-887-6544 |



| Santa Fe, New Mexico: | |
|---|--------------|
| New Mexico Emergency Response Commission | 505-476-9600 |
| New Mexico Emergency Response Commission (24 hr) | 505-827-9126 |
| New Mexico State Emergency Operations Center | 505-476-9635 |
| Federal Contacts: | |
| Carlsbad BLM Office | 575-234-5972 |
| National Emergency Response Center (Washington, DC) | 800-424-8802 |
| Medical: | |
| Flight for Life - Lubbock, TX | 806-743-9911 |
| AeroCare - Lubbock, TX | 806-747-8923 |
| Med Flight Air Ambulance - Albuquerque, NM | 505-842-4433 |
| SB Air Med Service - Albuquerque, NM | 505-842-4949 |
| Well Control/Other: | |
| Wild Well Control | 281-784-4700 |
| Boots & Coots IWC | 800-256-9688 |
| B.J. Services | 575-746-3569 |
| Halliburton | 575-746-2757 |



Santo Petroleum

Eddy County, NM (NAD 83 - NME)

Caveman Unit

#402H

Wellbore #1

Plan: PERMIT

Standard Survey Report

03 November, 2020



PRELIMINARY



Company: Santo Petroleum
 Project: Eddy County, NM (NAD 83 - NME)
 Site: Caveman Unit
 Well: #402H
 Wellbore: Wellbore #1
 Design: PERMIT

WELL DETAILS: #402H

| | | | | | | |
|-----------|--|-----------|-----------|-----------|-------------|--|
| Rig Name: | Est RKB = 25' @ 3124.00usft 3099.00 | | | | | |
| +N/-S | +E/-W | Northing | Easting | Latitude | Longitude | |
| 0.00 | 0.00 | 512385.60 | 576482.00 | 32.408564 | -104.219452 | |

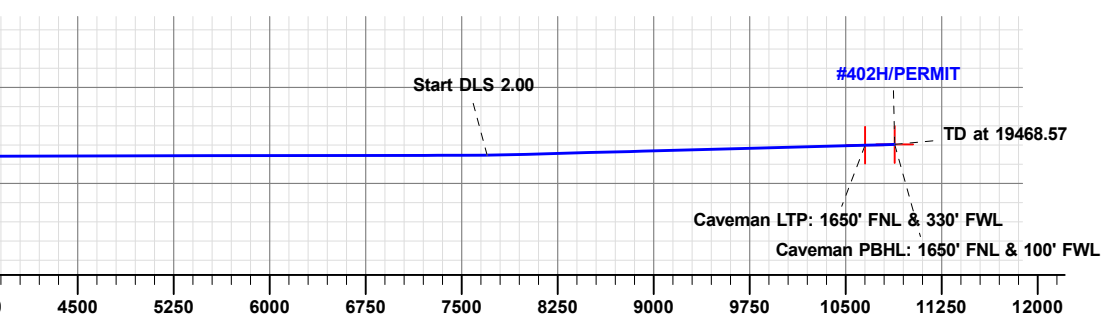
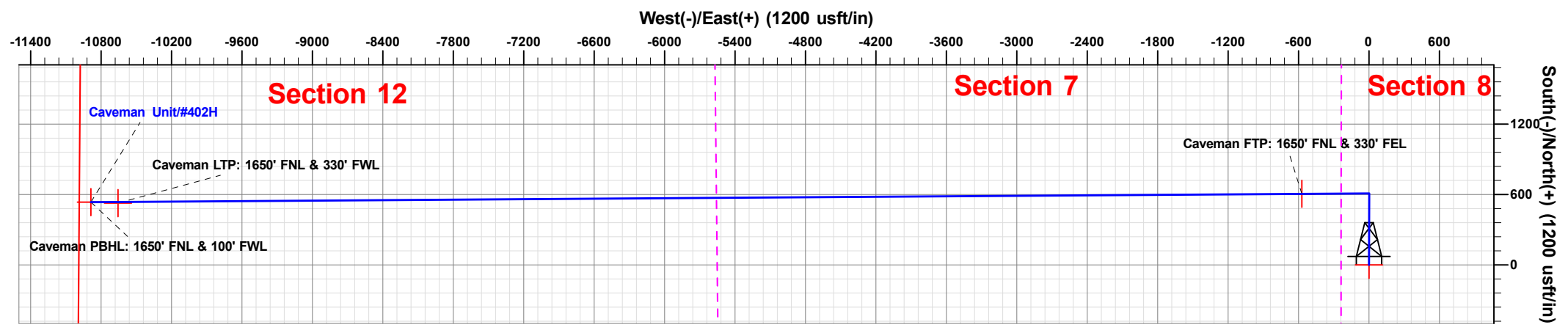
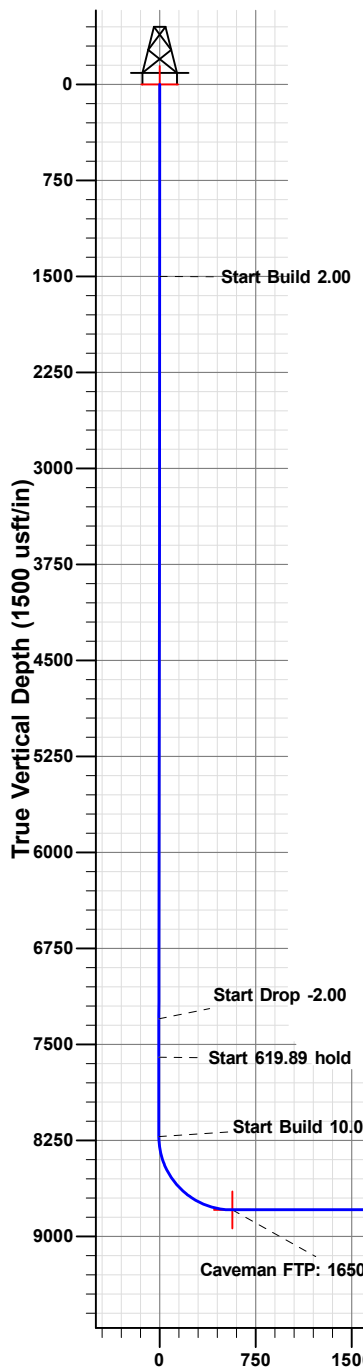


DESIGN TARGET DETAILS

| Name | TVD | +N/-S | +E/-W | Northing | Easting | Latitude | Longitude |
|------------------------------------|---------|--------|-----------|-----------|-----------|-----------|-------------|
| Caveman SHL: 2271' FNL & 240' FWL | 0.00 | 0.00 | 0.00 | 512385.60 | 576482.00 | 32.408564 | -104.219452 |
| Caveman PBHL: 1650' FNL & 100' FWL | 8694.99 | 534.60 | -10886.20 | 512920.20 | 565595.80 | 32.410060 | -104.254726 |
| Caveman LTP: 1650' FNL & 330' FWL | 8701.14 | 526.80 | -10656.00 | 512912.40 | 565826.00 | 32.410039 | -104.253980 |
| Caveman FTP: 1650' FNL & 330' FEL | 8792.85 | 605.60 | -571.40 | 512991.20 | 575910.60 | 32.410230 | -104.221301 |

SECTION DETAILS

| Sec | MD | Inc | Azi | TVD | +N/-S | +E/-W | Dleg | TFace | VSec | Target |
|-----|----------|-------|--------|---------|--------|-----------|-------|---------|----------|------------------------------------|
| 1 | 0.00 | 0.00 | 0.00 | 0.00 | 0.00 | 0.00 | 0.00 | 0.000 | 0.00 | |
| 2 | 1500.00 | 0.00 | 0.00 | 1500.00 | 0.00 | 0.00 | 0.00 | 0.000 | 0.00 | |
| 3 | 1799.99 | 6.00 | 0.25 | 1799.44 | 15.69 | 0.07 | 2.00 | 0.248 | -0.17 | |
| 4 | 7331.41 | 6.00 | 0.25 | 7300.56 | 593.86 | 2.58 | 0.00 | 0.000 | -6.62 | |
| 5 | 7631.40 | 0.00 | 269.61 | 7600.00 | 609.55 | 2.64 | 2.00 | 180.000 | -6.79 | |
| 6 | 8251.29 | 0.00 | 269.61 | 8219.89 | 609.55 | 2.64 | 0.00 | 0.000 | -6.79 | |
| 7 | 9152.39 | 90.11 | 269.61 | 8792.85 | 605.60 | -571.40 | 10.00 | 0.000 | 567.26 | Caveman FTP: 1650' FNL & 330' FEL |
| 8 | 16283.21 | 90.11 | 269.61 | 8779.16 | 556.52 | -7702.04 | 0.00 | 0.000 | 7698.07 | |
| 9 | 16354.21 | 91.53 | 269.61 | 8778.14 | 556.03 | -7773.03 | 2.00 | 0.177 | 7769.06 | |
| 10 | 19238.34 | 91.53 | 269.61 | 8701.14 | 536.41 | -10656.07 | 0.00 | 0.000 | 10652.17 | Caveman LTP: 1650' FNL & 330' FWL |
| 11 | 19468.57 | 91.53 | 269.61 | 8694.99 | 534.84 | -10886.20 | 0.00 | 0.000 | 10882.31 | Caveman PBHL: 1650' FNL & 100' FWL |



PROJECT DETAILS: Eddy County, NM (NAD 83 - NME)

Geodetic System: US State Plane 1983
 Datum: North American Datum 1983
 Ellipsoid: GRS 1980
 Zone: New Mexico Eastern Zone
 System Datum: Mean Sea Level

Plan: PERMIT (#402H/Wellbore #1)
 Created By: Matthew May Date: 20:08, November 03 2020



Survey Report

| | | | |
|------------------|--------------------------------|-------------------------------------|-----------------------------|
| Company: | Santo Petroleum | Local Co-ordinate Reference: | Well #402H |
| Project: | Eddy County, NM (NAD 83 - NME) | TVD Reference: | Est RKB = 25' @ 3124.00usft |
| Site: | Caveman Unit | MD Reference: | Est RKB = 25' @ 3124.00usft |
| Well: | #402H | North Reference: | Grid |
| Wellbore: | Wellbore #1 | Survey Calculation Method: | Minimum Curvature |
| Design: | PERMIT | Database: | WBDS_SQL_2 |

| | | | |
|--------------------|--------------------------------|----------------------|----------------|
| Project | Eddy County, NM (NAD 83 - NME) | | |
| Map System: | US State Plane 1983 | System Datum: | Mean Sea Level |
| Geo Datum: | North American Datum 1983 | | |
| Map Zone: | New Mexico Eastern Zone | | |

| | | | | | |
|------------------------------|--------------|---------------------|-----------------|--------------------------|-------------|
| Site | Caveman Unit | | | | |
| Site Position: | | Northing: | 512,385.60 usft | Latitude: | 32.408564 |
| From: | Map | Easting: | 576,482.00 usft | Longitude: | -104.219452 |
| Position Uncertainty: | 0.00 usft | Slot Radius: | 13.200 in | Grid Convergence: | 0.061 ° |

| | | | | | | |
|-----------------------------|--------------|-----------|----------------------------|-----------------|----------------------|---------------|
| Well | #402H | | | | | |
| Well Position | +N/-S | 0.00 usft | Northing: | 512,385.60 usft | Latitude: | 32.408564 |
| | +E/-W | 0.00 usft | Easting: | 576,482.00 usft | Longitude: | -104.219452 |
| Position Uncertainty | | 0.00 usft | Wellhead Elevation: | usft | Ground Level: | 3,099.00 usft |

| | | | | | |
|------------------|-------------------|--------------------|------------------------|----------------------|----------------------------|
| Wellbore | Wellbore #1 | | | | |
| Magnetics | Model Name | Sample Date | Declination (°) | Dip Angle (°) | Field Strength (nT) |
| | IGRF2015 | 11/02/20 | 6.903 | 60.086 | 47,633.77449642 |

| | | | | | |
|--------------------------|--------------------------------|---------------------|----------------------|----------------------|--------|
| Design | PERMIT | | | | |
| Audit Notes: | | | | | |
| Version: | Phase: | PLAN | Tie On Depth: | 0.00 | |
| Vertical Section: | Depth From (TVD) (usft) | +N/-S (usft) | +E/-W (usft) | Direction (°) | |
| | 0.00 | 0.00 | 0.00 | | 269.61 |

| | | | | | |
|----------------------------|------------------|--------------------------|------------------|------------------------|--|
| Survey Tool Program | Date | | | | |
| From (usft) | To (usft) | Survey (Wellbore) | Tool Name | Description | |
| 0.00 | 19,468.57 | PERMIT (Wellbore #1) | MWD+IGRF | OWSG MWD + IGRF or WMM | |

| | | | | | | | | | | |
|------------------------------|------------------------|--------------------|------------------------------|---------------------|---------------------|--------------------------------|------------------------------|-----------------------------|----------------------------|--|
| Planned Survey | | | | | | | | | | |
| Measured Depth (usft) | Inclination (°) | Azimuth (°) | Vertical Depth (usft) | +N/-S (usft) | +E/-W (usft) | Vertical Section (usft) | Dogleg Rate (°/100ft) | Build Rate (°/100ft) | Turn Rate (°/100ft) | |
| 0.00 | 0.00 | 0.00 | 0.00 | 0.00 | 0.00 | 0.00 | 0.00 | 0.00 | 0.00 | |
| 100.00 | 0.00 | 0.00 | 100.00 | 0.00 | 0.00 | 0.00 | 0.00 | 0.00 | 0.00 | |
| 200.00 | 0.00 | 0.00 | 200.00 | 0.00 | 0.00 | 0.00 | 0.00 | 0.00 | 0.00 | |
| 300.00 | 0.00 | 0.00 | 300.00 | 0.00 | 0.00 | 0.00 | 0.00 | 0.00 | 0.00 | |
| 400.00 | 0.00 | 0.00 | 400.00 | 0.00 | 0.00 | 0.00 | 0.00 | 0.00 | 0.00 | |
| 500.00 | 0.00 | 0.00 | 500.00 | 0.00 | 0.00 | 0.00 | 0.00 | 0.00 | 0.00 | |
| 600.00 | 0.00 | 0.00 | 600.00 | 0.00 | 0.00 | 0.00 | 0.00 | 0.00 | 0.00 | |
| 700.00 | 0.00 | 0.00 | 700.00 | 0.00 | 0.00 | 0.00 | 0.00 | 0.00 | 0.00 | |
| 800.00 | 0.00 | 0.00 | 800.00 | 0.00 | 0.00 | 0.00 | 0.00 | 0.00 | 0.00 | |
| 900.00 | 0.00 | 0.00 | 900.00 | 0.00 | 0.00 | 0.00 | 0.00 | 0.00 | 0.00 | |



Survey Report

| | | | |
|------------------|--------------------------------|-------------------------------------|-----------------------------|
| Company: | Santo Petroleum | Local Co-ordinate Reference: | Well #402H |
| Project: | Eddy County, NM (NAD 83 - NME) | TVD Reference: | Est RKB = 25' @ 3124.00usft |
| Site: | Caveman Unit | MD Reference: | Est RKB = 25' @ 3124.00usft |
| Well: | #402H | North Reference: | Grid |
| Wellbore: | Wellbore #1 | Survey Calculation Method: | Minimum Curvature |
| Design: | PERMIT | Database: | WBDS_SQL_2 |

| Planned Survey | | | | | | | | | | |
|-----------------------|-----------------|-------------|-----------------------|--------------|--------------|-------------------------|-----------------------|----------------------|---------------------|--|
| Measured Depth (usft) | Inclination (°) | Azimuth (°) | Vertical Depth (usft) | +N/-S (usft) | +E/-W (usft) | Vertical Section (usft) | Dogleg Rate (°/100ft) | Build Rate (°/100ft) | Turn Rate (°/100ft) | |
| 1,000.00 | 0.00 | 0.00 | 1,000.00 | 0.00 | 0.00 | 0.00 | 0.00 | 0.00 | 0.00 | |
| 1,100.00 | 0.00 | 0.00 | 1,100.00 | 0.00 | 0.00 | 0.00 | 0.00 | 0.00 | 0.00 | |
| 1,200.00 | 0.00 | 0.00 | 1,200.00 | 0.00 | 0.00 | 0.00 | 0.00 | 0.00 | 0.00 | |
| 1,300.00 | 0.00 | 0.00 | 1,300.00 | 0.00 | 0.00 | 0.00 | 0.00 | 0.00 | 0.00 | |
| 1,400.00 | 0.00 | 0.00 | 1,400.00 | 0.00 | 0.00 | 0.00 | 0.00 | 0.00 | 0.00 | |
| 1,500.00 | 0.00 | 0.00 | 1,500.00 | 0.00 | 0.00 | 0.00 | 0.00 | 0.00 | 0.00 | |
| 1,600.00 | 2.00 | 0.25 | 1,599.98 | 1.75 | 0.01 | -0.02 | 2.00 | 2.00 | 0.00 | |
| 1,700.00 | 4.00 | 0.25 | 1,699.84 | 6.98 | 0.03 | -0.08 | 2.00 | 2.00 | 0.00 | |
| 1,799.99 | 6.00 | 0.25 | 1,799.44 | 15.69 | 0.07 | -0.17 | 2.00 | 2.00 | 0.00 | |
| 1,900.00 | 6.00 | 0.25 | 1,898.90 | 26.15 | 0.11 | -0.29 | 0.00 | 0.00 | 0.00 | |
| 2,000.00 | 6.00 | 0.25 | 1,998.36 | 36.60 | 0.16 | -0.41 | 0.00 | 0.00 | 0.00 | |
| 2,100.00 | 6.00 | 0.25 | 2,097.81 | 47.05 | 0.20 | -0.52 | 0.00 | 0.00 | 0.00 | |
| 2,200.00 | 6.00 | 0.25 | 2,197.26 | 57.50 | 0.25 | -0.64 | 0.00 | 0.00 | 0.00 | |
| 2,300.00 | 6.00 | 0.25 | 2,296.71 | 67.96 | 0.29 | -0.76 | 0.00 | 0.00 | 0.00 | |
| 2,400.00 | 6.00 | 0.25 | 2,396.17 | 78.41 | 0.34 | -0.87 | 0.00 | 0.00 | 0.00 | |
| 2,500.00 | 6.00 | 0.25 | 2,495.62 | 88.86 | 0.39 | -0.99 | 0.00 | 0.00 | 0.00 | |
| 2,600.00 | 6.00 | 0.25 | 2,595.07 | 99.31 | 0.43 | -1.11 | 0.00 | 0.00 | 0.00 | |
| 2,700.00 | 6.00 | 0.25 | 2,694.52 | 109.77 | 0.48 | -1.22 | 0.00 | 0.00 | 0.00 | |
| 2,800.00 | 6.00 | 0.25 | 2,793.97 | 120.22 | 0.52 | -1.34 | 0.00 | 0.00 | 0.00 | |
| 2,900.00 | 6.00 | 0.25 | 2,893.43 | 130.67 | 0.57 | -1.46 | 0.00 | 0.00 | 0.00 | |
| 3,000.00 | 6.00 | 0.25 | 2,992.88 | 141.12 | 0.61 | -1.57 | 0.00 | 0.00 | 0.00 | |
| 3,100.00 | 6.00 | 0.25 | 3,092.33 | 151.57 | 0.66 | -1.69 | 0.00 | 0.00 | 0.00 | |
| 3,200.00 | 6.00 | 0.25 | 3,191.78 | 162.03 | 0.70 | -1.81 | 0.00 | 0.00 | 0.00 | |
| 3,300.00 | 6.00 | 0.25 | 3,291.24 | 172.48 | 0.75 | -1.92 | 0.00 | 0.00 | 0.00 | |
| 3,400.00 | 6.00 | 0.25 | 3,390.69 | 182.93 | 0.79 | -2.04 | 0.00 | 0.00 | 0.00 | |
| 3,500.00 | 6.00 | 0.25 | 3,490.14 | 193.38 | 0.84 | -2.15 | 0.00 | 0.00 | 0.00 | |
| 3,600.00 | 6.00 | 0.25 | 3,589.59 | 203.84 | 0.88 | -2.27 | 0.00 | 0.00 | 0.00 | |
| 3,700.00 | 6.00 | 0.25 | 3,689.04 | 214.29 | 0.93 | -2.39 | 0.00 | 0.00 | 0.00 | |
| 3,800.00 | 6.00 | 0.25 | 3,788.50 | 224.74 | 0.97 | -2.50 | 0.00 | 0.00 | 0.00 | |
| 3,900.00 | 6.00 | 0.25 | 3,887.95 | 235.19 | 1.02 | -2.62 | 0.00 | 0.00 | 0.00 | |
| 4,000.00 | 6.00 | 0.25 | 3,987.40 | 245.65 | 1.07 | -2.74 | 0.00 | 0.00 | 0.00 | |
| 4,100.00 | 6.00 | 0.25 | 4,086.85 | 256.10 | 1.11 | -2.85 | 0.00 | 0.00 | 0.00 | |
| 4,200.00 | 6.00 | 0.25 | 4,186.31 | 266.55 | 1.16 | -2.97 | 0.00 | 0.00 | 0.00 | |
| 4,300.00 | 6.00 | 0.25 | 4,285.76 | 277.00 | 1.20 | -3.09 | 0.00 | 0.00 | 0.00 | |
| 4,400.00 | 6.00 | 0.25 | 4,385.21 | 287.46 | 1.25 | -3.20 | 0.00 | 0.00 | 0.00 | |
| 4,500.00 | 6.00 | 0.25 | 4,484.66 | 297.91 | 1.29 | -3.32 | 0.00 | 0.00 | 0.00 | |
| 4,600.00 | 6.00 | 0.25 | 4,584.11 | 308.36 | 1.34 | -3.44 | 0.00 | 0.00 | 0.00 | |
| 4,700.00 | 6.00 | 0.25 | 4,683.57 | 318.81 | 1.38 | -3.55 | 0.00 | 0.00 | 0.00 | |
| 4,800.00 | 6.00 | 0.25 | 4,783.02 | 329.27 | 1.43 | -3.67 | 0.00 | 0.00 | 0.00 | |
| 4,900.00 | 6.00 | 0.25 | 4,882.47 | 339.72 | 1.47 | -3.79 | 0.00 | 0.00 | 0.00 | |
| 5,000.00 | 6.00 | 0.25 | 4,981.92 | 350.17 | 1.52 | -3.90 | 0.00 | 0.00 | 0.00 | |
| 5,100.00 | 6.00 | 0.25 | 5,081.38 | 360.62 | 1.56 | -4.02 | 0.00 | 0.00 | 0.00 | |
| 5,200.00 | 6.00 | 0.25 | 5,180.83 | 371.08 | 1.61 | -4.13 | 0.00 | 0.00 | 0.00 | |
| 5,300.00 | 6.00 | 0.25 | 5,280.28 | 381.53 | 1.65 | -4.25 | 0.00 | 0.00 | 0.00 | |



Survey Report

| | | | |
|------------------|--------------------------------|-------------------------------------|-----------------------------|
| Company: | Santo Petroleum | Local Co-ordinate Reference: | Well #402H |
| Project: | Eddy County, NM (NAD 83 - NME) | TVD Reference: | Est RKB = 25' @ 3124.00usft |
| Site: | Caveman Unit | MD Reference: | Est RKB = 25' @ 3124.00usft |
| Well: | #402H | North Reference: | Grid |
| Wellbore: | Wellbore #1 | Survey Calculation Method: | Minimum Curvature |
| Design: | PERMIT | Database: | WBDS_SQL_2 |

| Planned Survey | | | | | | | | | | |
|-----------------------|-----------------|-------------|-----------------------|--------------|--------------|-------------------------|-----------------------|----------------------|---------------------|--|
| Measured Depth (usft) | Inclination (°) | Azimuth (°) | Vertical Depth (usft) | +N/-S (usft) | +E/-W (usft) | Vertical Section (usft) | Dogleg Rate (°/100ft) | Build Rate (°/100ft) | Turn Rate (°/100ft) | |
| 5,400.00 | 6.00 | 0.25 | 5,379.73 | 391.98 | 1.70 | -4.37 | 0.00 | 0.00 | 0.00 | |
| 5,500.00 | 6.00 | 0.25 | 5,479.18 | 402.43 | 1.74 | -4.48 | 0.00 | 0.00 | 0.00 | |
| 5,600.00 | 6.00 | 0.25 | 5,578.64 | 412.89 | 1.79 | -4.60 | 0.00 | 0.00 | 0.00 | |
| 5,700.00 | 6.00 | 0.25 | 5,678.09 | 423.34 | 1.84 | -4.72 | 0.00 | 0.00 | 0.00 | |
| 5,800.00 | 6.00 | 0.25 | 5,777.54 | 433.79 | 1.88 | -4.83 | 0.00 | 0.00 | 0.00 | |
| 5,900.00 | 6.00 | 0.25 | 5,876.99 | 444.24 | 1.93 | -4.95 | 0.00 | 0.00 | 0.00 | |
| 6,000.00 | 6.00 | 0.25 | 5,976.45 | 454.69 | 1.97 | -5.07 | 0.00 | 0.00 | 0.00 | |
| 6,100.00 | 6.00 | 0.25 | 6,075.90 | 465.15 | 2.02 | -5.18 | 0.00 | 0.00 | 0.00 | |
| 6,200.00 | 6.00 | 0.25 | 6,175.35 | 475.60 | 2.06 | -5.30 | 0.00 | 0.00 | 0.00 | |
| 6,300.00 | 6.00 | 0.25 | 6,274.80 | 486.05 | 2.11 | -5.42 | 0.00 | 0.00 | 0.00 | |
| 6,400.00 | 6.00 | 0.25 | 6,374.25 | 496.50 | 2.15 | -5.53 | 0.00 | 0.00 | 0.00 | |
| 6,500.00 | 6.00 | 0.25 | 6,473.71 | 506.96 | 2.20 | -5.65 | 0.00 | 0.00 | 0.00 | |
| 6,600.00 | 6.00 | 0.25 | 6,573.16 | 517.41 | 2.24 | -5.77 | 0.00 | 0.00 | 0.00 | |
| 6,700.00 | 6.00 | 0.25 | 6,672.61 | 527.86 | 2.29 | -5.88 | 0.00 | 0.00 | 0.00 | |
| 6,800.00 | 6.00 | 0.25 | 6,772.06 | 538.31 | 2.33 | -6.00 | 0.00 | 0.00 | 0.00 | |
| 6,900.00 | 6.00 | 0.25 | 6,871.52 | 548.77 | 2.38 | -6.11 | 0.00 | 0.00 | 0.00 | |
| 7,000.00 | 6.00 | 0.25 | 6,970.97 | 559.22 | 2.42 | -6.23 | 0.00 | 0.00 | 0.00 | |
| 7,100.00 | 6.00 | 0.25 | 7,070.42 | 569.67 | 2.47 | -6.35 | 0.00 | 0.00 | 0.00 | |
| 7,200.00 | 6.00 | 0.25 | 7,169.87 | 580.12 | 2.52 | -6.46 | 0.00 | 0.00 | 0.00 | |
| 7,300.00 | 6.00 | 0.25 | 7,269.32 | 590.58 | 2.56 | -6.58 | 0.00 | 0.00 | 0.00 | |
| 7,331.41 | 6.00 | 0.25 | 7,300.56 | 593.86 | 2.58 | -6.62 | 0.00 | 0.00 | 0.00 | |
| 7,400.00 | 4.63 | 0.25 | 7,368.86 | 600.21 | 2.60 | -6.69 | 2.00 | -2.00 | 0.00 | |
| 7,500.00 | 2.63 | 0.25 | 7,468.65 | 606.54 | 2.63 | -6.76 | 2.00 | -2.00 | 0.00 | |
| 7,600.00 | 0.63 | 0.25 | 7,568.61 | 609.38 | 2.64 | -6.79 | 2.00 | -2.00 | 0.00 | |
| 7,631.40 | 0.00 | 269.61 | 7,600.00 | 609.55 | 2.64 | -6.79 | 2.00 | -2.00 | 0.00 | |
| 7,700.00 | 0.00 | 0.00 | 7,668.60 | 609.55 | 2.64 | -6.79 | 0.00 | 0.00 | 0.00 | |
| 7,800.00 | 0.00 | 0.00 | 7,768.60 | 609.55 | 2.64 | -6.79 | 0.00 | 0.00 | 0.00 | |
| 7,900.00 | 0.00 | 0.00 | 7,868.60 | 609.55 | 2.64 | -6.79 | 0.00 | 0.00 | 0.00 | |
| 8,000.00 | 0.00 | 0.00 | 7,968.60 | 609.55 | 2.64 | -6.79 | 0.00 | 0.00 | 0.00 | |
| 8,100.00 | 0.00 | 0.00 | 8,068.60 | 609.55 | 2.64 | -6.79 | 0.00 | 0.00 | 0.00 | |
| 8,200.00 | 0.00 | 0.00 | 8,168.60 | 609.55 | 2.64 | -6.79 | 0.00 | 0.00 | 0.00 | |
| 8,251.29 | 0.00 | 269.61 | 8,219.89 | 609.55 | 2.64 | -6.79 | 0.00 | 0.00 | 0.00 | |
| 8,300.00 | 4.87 | 269.61 | 8,268.55 | 609.54 | 0.57 | -4.72 | 10.00 | 10.00 | 0.00 | |
| 8,350.00 | 9.87 | 269.61 | 8,318.12 | 609.49 | -5.84 | 1.69 | 10.00 | 10.00 | 0.00 | |
| 8,400.00 | 14.87 | 269.61 | 8,366.94 | 609.42 | -16.55 | 12.40 | 10.00 | 10.00 | 0.00 | |
| 8,450.00 | 19.87 | 269.61 | 8,414.64 | 609.32 | -31.47 | 27.32 | 10.00 | 10.00 | 0.00 | |
| 8,500.00 | 24.87 | 269.61 | 8,460.87 | 609.19 | -50.49 | 46.35 | 10.00 | 10.00 | 0.00 | |
| 8,550.00 | 29.87 | 269.61 | 8,505.26 | 609.03 | -73.47 | 69.33 | 10.00 | 10.00 | 0.00 | |
| 8,600.00 | 34.87 | 269.61 | 8,547.47 | 608.84 | -100.23 | 96.09 | 10.00 | 10.00 | 0.00 | |
| 8,650.00 | 39.87 | 269.61 | 8,587.20 | 608.63 | -130.57 | 126.43 | 10.00 | 10.00 | 0.00 | |
| 8,700.00 | 44.87 | 269.61 | 8,624.12 | 608.40 | -164.26 | 160.11 | 10.00 | 10.00 | 0.00 | |
| 8,750.00 | 49.87 | 269.61 | 8,657.98 | 608.15 | -201.03 | 196.89 | 10.00 | 10.00 | 0.00 | |
| 8,800.00 | 54.87 | 269.61 | 8,688.49 | 607.88 | -240.62 | 236.48 | 10.00 | 10.00 | 0.00 | |



Survey Report

| | | | |
|------------------|--------------------------------|-------------------------------------|-----------------------------|
| Company: | Santo Petroleum | Local Co-ordinate Reference: | Well #402H |
| Project: | Eddy County, NM (NAD 83 - NME) | TVD Reference: | Est RKB = 25' @ 3124.00usft |
| Site: | Caveman Unit | MD Reference: | Est RKB = 25' @ 3124.00usft |
| Well: | #402H | North Reference: | Grid |
| Wellbore: | Wellbore #1 | Survey Calculation Method: | Minimum Curvature |
| Design: | PERMIT | Database: | WBDS_SQL_2 |

| Planned Survey | | | | | | | | | | |
|-----------------------|-----------------|-------------|-----------------------|--------------|--------------|-------------------------|-----------------------|----------------------|---------------------|--|
| Measured Depth (usft) | Inclination (°) | Azimuth (°) | Vertical Depth (usft) | +N/-S (usft) | +E/-W (usft) | Vertical Section (usft) | Dogleg Rate (°/100ft) | Build Rate (°/100ft) | Turn Rate (°/100ft) | |
| 8,850.00 | 59.87 | 269.61 | 8,715.44 | 607.59 | -282.71 | 278.57 | 10.00 | 10.00 | 0.00 | |
| 8,900.00 | 64.87 | 269.61 | 8,738.62 | 607.28 | -327.00 | 322.86 | 10.00 | 10.00 | 0.00 | |
| 8,950.00 | 69.87 | 269.61 | 8,757.86 | 606.96 | -373.13 | 368.99 | 10.00 | 10.00 | 0.00 | |
| 9,000.00 | 74.87 | 269.61 | 8,772.99 | 606.64 | -420.77 | 416.63 | 10.00 | 10.00 | 0.00 | |
| 9,050.00 | 79.87 | 269.61 | 8,783.92 | 606.30 | -469.54 | 465.40 | 10.00 | 10.00 | 0.00 | |
| 9,100.00 | 84.87 | 269.61 | 8,790.56 | 605.96 | -519.08 | 514.94 | 10.00 | 10.00 | 0.00 | |
| 9,152.39 | 90.11 | 269.61 | 8,792.85 | 605.60 | -571.40 | 567.26 | 10.00 | 10.00 | 0.00 | |
| 9,200.00 | 90.11 | 269.61 | 8,792.76 | 605.27 | -619.01 | 614.88 | 0.00 | 0.00 | 0.00 | |
| 9,300.00 | 90.11 | 269.61 | 8,792.57 | 604.58 | -719.01 | 714.88 | 0.00 | 0.00 | 0.00 | |
| 9,400.00 | 90.11 | 269.61 | 8,792.37 | 603.90 | -819.01 | 814.88 | 0.00 | 0.00 | 0.00 | |
| 9,500.00 | 90.11 | 269.61 | 8,792.18 | 603.21 | -919.00 | 914.88 | 0.00 | 0.00 | 0.00 | |
| 9,600.00 | 90.11 | 269.61 | 8,791.99 | 602.52 | -1,019.00 | 1,014.88 | 0.00 | 0.00 | 0.00 | |
| 9,700.00 | 90.11 | 269.61 | 8,791.80 | 601.83 | -1,119.00 | 1,114.88 | 0.00 | 0.00 | 0.00 | |
| 9,800.00 | 90.11 | 269.61 | 8,791.61 | 601.14 | -1,219.00 | 1,214.88 | 0.00 | 0.00 | 0.00 | |
| 9,900.00 | 90.11 | 269.61 | 8,791.41 | 600.45 | -1,318.99 | 1,314.87 | 0.00 | 0.00 | 0.00 | |
| 10,000.00 | 90.11 | 269.61 | 8,791.22 | 599.77 | -1,418.99 | 1,414.87 | 0.00 | 0.00 | 0.00 | |
| 10,100.00 | 90.11 | 269.61 | 8,791.03 | 599.08 | -1,518.99 | 1,514.87 | 0.00 | 0.00 | 0.00 | |
| 10,200.00 | 90.11 | 269.61 | 8,790.84 | 598.39 | -1,618.98 | 1,614.87 | 0.00 | 0.00 | 0.00 | |
| 10,300.00 | 90.11 | 269.61 | 8,790.65 | 597.70 | -1,718.98 | 1,714.87 | 0.00 | 0.00 | 0.00 | |
| 10,400.00 | 90.11 | 269.61 | 8,790.45 | 597.01 | -1,818.98 | 1,814.87 | 0.00 | 0.00 | 0.00 | |
| 10,500.00 | 90.11 | 269.61 | 8,790.26 | 596.32 | -1,918.98 | 1,914.87 | 0.00 | 0.00 | 0.00 | |
| 10,600.00 | 90.11 | 269.61 | 8,790.07 | 595.64 | -2,018.97 | 2,014.87 | 0.00 | 0.00 | 0.00 | |
| 10,700.00 | 90.11 | 269.61 | 8,789.88 | 594.95 | -2,118.97 | 2,114.87 | 0.00 | 0.00 | 0.00 | |
| 10,800.00 | 90.11 | 269.61 | 8,789.69 | 594.26 | -2,218.97 | 2,214.87 | 0.00 | 0.00 | 0.00 | |
| 10,900.00 | 90.11 | 269.61 | 8,789.50 | 593.57 | -2,318.97 | 2,314.87 | 0.00 | 0.00 | 0.00 | |
| 11,000.00 | 90.11 | 269.61 | 8,789.30 | 592.88 | -2,418.96 | 2,414.87 | 0.00 | 0.00 | 0.00 | |
| 11,100.00 | 90.11 | 269.61 | 8,789.11 | 592.19 | -2,518.96 | 2,514.87 | 0.00 | 0.00 | 0.00 | |
| 11,200.00 | 90.11 | 269.61 | 8,788.92 | 591.51 | -2,618.96 | 2,614.87 | 0.00 | 0.00 | 0.00 | |
| 11,300.00 | 90.11 | 269.61 | 8,788.73 | 590.82 | -2,718.96 | 2,714.87 | 0.00 | 0.00 | 0.00 | |
| 11,400.00 | 90.11 | 269.61 | 8,788.54 | 590.13 | -2,818.95 | 2,814.87 | 0.00 | 0.00 | 0.00 | |
| 11,500.00 | 90.11 | 269.61 | 8,788.34 | 589.44 | -2,918.95 | 2,914.87 | 0.00 | 0.00 | 0.00 | |
| 11,600.00 | 90.11 | 269.61 | 8,788.15 | 588.75 | -3,018.95 | 3,014.87 | 0.00 | 0.00 | 0.00 | |
| 11,700.00 | 90.11 | 269.61 | 8,787.96 | 588.06 | -3,118.95 | 3,114.87 | 0.00 | 0.00 | 0.00 | |
| 11,800.00 | 90.11 | 269.61 | 8,787.77 | 587.38 | -3,218.94 | 3,214.87 | 0.00 | 0.00 | 0.00 | |
| 11,900.00 | 90.11 | 269.61 | 8,787.58 | 586.69 | -3,318.94 | 3,314.87 | 0.00 | 0.00 | 0.00 | |
| 12,000.00 | 90.11 | 269.61 | 8,787.38 | 586.00 | -3,418.94 | 3,414.87 | 0.00 | 0.00 | 0.00 | |
| 12,100.00 | 90.11 | 269.61 | 8,787.19 | 585.31 | -3,518.94 | 3,514.87 | 0.00 | 0.00 | 0.00 | |
| 12,200.00 | 90.11 | 269.61 | 8,787.00 | 584.62 | -3,618.93 | 3,614.87 | 0.00 | 0.00 | 0.00 | |
| 12,300.00 | 90.11 | 269.61 | 8,786.81 | 583.93 | -3,718.93 | 3,714.87 | 0.00 | 0.00 | 0.00 | |
| 12,400.00 | 90.11 | 269.61 | 8,786.62 | 583.25 | -3,818.93 | 3,814.87 | 0.00 | 0.00 | 0.00 | |
| 12,500.00 | 90.11 | 269.61 | 8,786.42 | 582.56 | -3,918.93 | 3,914.87 | 0.00 | 0.00 | 0.00 | |
| 12,600.00 | 90.11 | 269.61 | 8,786.23 | 581.87 | -4,018.92 | 4,014.87 | 0.00 | 0.00 | 0.00 | |
| 12,700.00 | 90.11 | 269.61 | 8,786.04 | 581.18 | -4,118.92 | 4,114.87 | 0.00 | 0.00 | 0.00 | |



Survey Report

| | | | |
|------------------|--------------------------------|-------------------------------------|-----------------------------|
| Company: | Santo Petroleum | Local Co-ordinate Reference: | Well #402H |
| Project: | Eddy County, NM (NAD 83 - NME) | TVD Reference: | Est RKB = 25' @ 3124.00usft |
| Site: | Caveman Unit | MD Reference: | Est RKB = 25' @ 3124.00usft |
| Well: | #402H | North Reference: | Grid |
| Wellbore: | Wellbore #1 | Survey Calculation Method: | Minimum Curvature |
| Design: | PERMIT | Database: | WBDS_SQL_2 |

| Planned Survey | | | | | | | | | | |
|-----------------------|-----------------|-------------|-----------------------|--------------|--------------|-------------------------|-----------------------|----------------------|---------------------|--|
| Measured Depth (usft) | Inclination (°) | Azimuth (°) | Vertical Depth (usft) | +N/-S (usft) | +E/-W (usft) | Vertical Section (usft) | Dogleg Rate (°/100ft) | Build Rate (°/100ft) | Turn Rate (°/100ft) | |
| 12,800.00 | 90.11 | 269.61 | 8,785.85 | 580.49 | -4,218.92 | 4,214.87 | 0.00 | 0.00 | 0.00 | |
| 12,900.00 | 90.11 | 269.61 | 8,785.66 | 579.80 | -4,318.92 | 4,314.87 | 0.00 | 0.00 | 0.00 | |
| 13,000.00 | 90.11 | 269.61 | 8,785.46 | 579.12 | -4,418.91 | 4,414.87 | 0.00 | 0.00 | 0.00 | |
| 13,100.00 | 90.11 | 269.61 | 8,785.27 | 578.43 | -4,518.91 | 4,514.87 | 0.00 | 0.00 | 0.00 | |
| 13,200.00 | 90.11 | 269.61 | 8,785.08 | 577.74 | -4,618.91 | 4,614.87 | 0.00 | 0.00 | 0.00 | |
| 13,300.00 | 90.11 | 269.61 | 8,784.89 | 577.05 | -4,718.91 | 4,714.87 | 0.00 | 0.00 | 0.00 | |
| 13,400.00 | 90.11 | 269.61 | 8,784.70 | 576.36 | -4,818.90 | 4,814.87 | 0.00 | 0.00 | 0.00 | |
| 13,500.00 | 90.11 | 269.61 | 8,784.50 | 575.67 | -4,918.90 | 4,914.87 | 0.00 | 0.00 | 0.00 | |
| 13,600.00 | 90.11 | 269.61 | 8,784.31 | 574.99 | -5,018.90 | 5,014.87 | 0.00 | 0.00 | 0.00 | |
| 13,700.00 | 90.11 | 269.61 | 8,784.12 | 574.30 | -5,118.90 | 5,114.87 | 0.00 | 0.00 | 0.00 | |
| 13,800.00 | 90.11 | 269.61 | 8,783.93 | 573.61 | -5,218.89 | 5,214.87 | 0.00 | 0.00 | 0.00 | |
| 13,900.00 | 90.11 | 269.61 | 8,783.74 | 572.92 | -5,318.89 | 5,314.87 | 0.00 | 0.00 | 0.00 | |
| 14,000.00 | 90.11 | 269.61 | 8,783.54 | 572.23 | -5,418.89 | 5,414.87 | 0.00 | 0.00 | 0.00 | |
| 14,100.00 | 90.11 | 269.61 | 8,783.35 | 571.54 | -5,518.89 | 5,514.87 | 0.00 | 0.00 | 0.00 | |
| 14,200.00 | 90.11 | 269.61 | 8,783.16 | 570.86 | -5,618.88 | 5,614.87 | 0.00 | 0.00 | 0.00 | |
| 14,300.00 | 90.11 | 269.61 | 8,782.97 | 570.17 | -5,718.88 | 5,714.87 | 0.00 | 0.00 | 0.00 | |
| 14,400.00 | 90.11 | 269.61 | 8,782.78 | 569.48 | -5,818.88 | 5,814.87 | 0.00 | 0.00 | 0.00 | |
| 14,500.00 | 90.11 | 269.61 | 8,782.58 | 568.79 | -5,918.88 | 5,914.87 | 0.00 | 0.00 | 0.00 | |
| 14,600.00 | 90.11 | 269.61 | 8,782.39 | 568.10 | -6,018.87 | 6,014.87 | 0.00 | 0.00 | 0.00 | |
| 14,700.00 | 90.11 | 269.61 | 8,782.20 | 567.42 | -6,118.87 | 6,114.87 | 0.00 | 0.00 | 0.00 | |
| 14,800.00 | 90.11 | 269.61 | 8,782.01 | 566.73 | -6,218.87 | 6,214.87 | 0.00 | 0.00 | 0.00 | |
| 14,900.00 | 90.11 | 269.61 | 8,781.82 | 566.04 | -6,318.87 | 6,314.87 | 0.00 | 0.00 | 0.00 | |
| 15,000.00 | 90.11 | 269.61 | 8,781.62 | 565.35 | -6,418.86 | 6,414.87 | 0.00 | 0.00 | 0.00 | |
| 15,100.00 | 90.11 | 269.61 | 8,781.43 | 564.66 | -6,518.86 | 6,514.87 | 0.00 | 0.00 | 0.00 | |
| 15,200.00 | 90.11 | 269.61 | 8,781.24 | 563.97 | -6,618.86 | 6,614.87 | 0.00 | 0.00 | 0.00 | |
| 15,300.00 | 90.11 | 269.61 | 8,781.05 | 563.29 | -6,718.85 | 6,714.87 | 0.00 | 0.00 | 0.00 | |
| 15,400.00 | 90.11 | 269.61 | 8,780.86 | 562.60 | -6,818.85 | 6,814.86 | 0.00 | 0.00 | 0.00 | |
| 15,500.00 | 90.11 | 269.61 | 8,780.66 | 561.91 | -6,918.85 | 6,914.86 | 0.00 | 0.00 | 0.00 | |
| 15,600.00 | 90.11 | 269.61 | 8,780.47 | 561.22 | -7,018.85 | 7,014.86 | 0.00 | 0.00 | 0.00 | |
| 15,700.00 | 90.11 | 269.61 | 8,780.28 | 560.53 | -7,118.84 | 7,114.86 | 0.00 | 0.00 | 0.00 | |
| 15,800.00 | 90.11 | 269.61 | 8,780.09 | 559.84 | -7,218.84 | 7,214.86 | 0.00 | 0.00 | 0.00 | |
| 15,900.00 | 90.11 | 269.61 | 8,779.90 | 559.16 | -7,318.84 | 7,314.86 | 0.00 | 0.00 | 0.00 | |
| 16,000.00 | 90.11 | 269.61 | 8,779.70 | 558.47 | -7,418.84 | 7,414.86 | 0.00 | 0.00 | 0.00 | |
| 16,100.00 | 90.11 | 269.61 | 8,779.51 | 557.78 | -7,518.83 | 7,514.86 | 0.00 | 0.00 | 0.00 | |
| 16,200.00 | 90.11 | 269.61 | 8,779.32 | 557.09 | -7,618.83 | 7,614.86 | 0.00 | 0.00 | 0.00 | |
| 16,283.21 | 90.11 | 269.61 | 8,779.16 | 556.52 | -7,702.04 | 7,698.07 | 0.00 | 0.00 | 0.00 | |
| 16,300.00 | 90.45 | 269.61 | 8,779.08 | 556.40 | -7,718.83 | 7,714.86 | 2.00 | 2.00 | 0.01 | |
| 16,354.21 | 91.53 | 269.61 | 8,778.14 | 556.03 | -7,773.03 | 7,769.06 | 2.00 | 2.00 | 0.01 | |
| 16,400.00 | 91.53 | 269.61 | 8,776.92 | 555.72 | -7,818.80 | 7,814.84 | 0.00 | 0.00 | 0.00 | |
| 16,500.00 | 91.53 | 269.61 | 8,774.25 | 555.04 | -7,918.76 | 7,914.80 | 0.00 | 0.00 | 0.00 | |
| 16,600.00 | 91.53 | 269.61 | 8,771.58 | 554.36 | -8,018.73 | 8,014.77 | 0.00 | 0.00 | 0.00 | |
| 16,700.00 | 91.53 | 269.61 | 8,768.91 | 553.68 | -8,118.69 | 8,114.73 | 0.00 | 0.00 | 0.00 | |
| 16,800.00 | 91.53 | 269.61 | 8,766.24 | 553.00 | -8,218.65 | 8,214.70 | 0.00 | 0.00 | 0.00 | |
| 16,900.00 | 91.53 | 269.61 | 8,763.57 | 552.32 | -8,318.61 | 8,314.66 | 0.00 | 0.00 | 0.00 | |



Survey Report

| | | | |
|------------------|--------------------------------|-------------------------------------|-----------------------------|
| Company: | Santo Petroleum | Local Co-ordinate Reference: | Well #402H |
| Project: | Eddy County, NM (NAD 83 - NME) | TVD Reference: | Est RKB = 25' @ 3124.00usft |
| Site: | Caveman Unit | MD Reference: | Est RKB = 25' @ 3124.00usft |
| Well: | #402H | North Reference: | Grid |
| Wellbore: | Wellbore #1 | Survey Calculation Method: | Minimum Curvature |
| Design: | PERMIT | Database: | WBDS_SQL_2 |

| Planned Survey | | | | | | | | | | |
|-----------------------|-----------------|-------------|-----------------------|--------------|--------------|-------------------------|-----------------------|----------------------|---------------------|--|
| Measured Depth (usft) | Inclination (°) | Azimuth (°) | Vertical Depth (usft) | +N/-S (usft) | +E/-W (usft) | Vertical Section (usft) | Dogleg Rate (°/100ft) | Build Rate (°/100ft) | Turn Rate (°/100ft) | |
| 17,000.00 | 91.53 | 269.61 | 8,760.90 | 551.64 | -8,418.57 | 8,414.62 | 0.00 | 0.00 | 0.00 | |
| 17,100.00 | 91.53 | 269.61 | 8,758.23 | 550.96 | -8,518.54 | 8,514.59 | 0.00 | 0.00 | 0.00 | |
| 17,200.00 | 91.53 | 269.61 | 8,755.56 | 550.28 | -8,618.50 | 8,614.55 | 0.00 | 0.00 | 0.00 | |
| 17,300.00 | 91.53 | 269.61 | 8,752.89 | 549.60 | -8,718.46 | 8,714.52 | 0.00 | 0.00 | 0.00 | |
| 17,400.00 | 91.53 | 269.61 | 8,750.22 | 548.92 | -8,818.42 | 8,814.48 | 0.00 | 0.00 | 0.00 | |
| 17,500.00 | 91.53 | 269.61 | 8,747.55 | 548.24 | -8,918.38 | 8,914.45 | 0.00 | 0.00 | 0.00 | |
| 17,600.00 | 91.53 | 269.61 | 8,744.88 | 547.55 | -9,018.35 | 9,014.41 | 0.00 | 0.00 | 0.00 | |
| 17,700.00 | 91.53 | 269.61 | 8,742.21 | 546.87 | -9,118.31 | 9,114.37 | 0.00 | 0.00 | 0.00 | |
| 17,800.00 | 91.53 | 269.61 | 8,739.54 | 546.19 | -9,218.27 | 9,214.34 | 0.00 | 0.00 | 0.00 | |
| 17,900.00 | 91.53 | 269.61 | 8,736.87 | 545.51 | -9,318.23 | 9,314.30 | 0.00 | 0.00 | 0.00 | |
| 18,000.00 | 91.53 | 269.61 | 8,734.20 | 544.83 | -9,418.19 | 9,414.27 | 0.00 | 0.00 | 0.00 | |
| 18,100.00 | 91.53 | 269.61 | 8,731.53 | 544.15 | -9,518.16 | 9,514.23 | 0.00 | 0.00 | 0.00 | |
| 18,200.00 | 91.53 | 269.61 | 8,728.86 | 543.47 | -9,618.12 | 9,614.20 | 0.00 | 0.00 | 0.00 | |
| 18,300.00 | 91.53 | 269.61 | 8,726.19 | 542.79 | -9,718.08 | 9,714.16 | 0.00 | 0.00 | 0.00 | |
| 18,400.00 | 91.53 | 269.61 | 8,723.52 | 542.11 | -9,818.04 | 9,814.12 | 0.00 | 0.00 | 0.00 | |
| 18,500.00 | 91.53 | 269.61 | 8,720.85 | 541.43 | -9,918.00 | 9,914.09 | 0.00 | 0.00 | 0.00 | |
| 18,600.00 | 91.53 | 269.61 | 8,718.18 | 540.75 | -10,017.97 | 10,014.05 | 0.00 | 0.00 | 0.00 | |
| 18,700.00 | 91.53 | 269.61 | 8,715.51 | 540.07 | -10,117.93 | 10,114.02 | 0.00 | 0.00 | 0.00 | |
| 18,800.00 | 91.53 | 269.61 | 8,712.84 | 539.39 | -10,217.89 | 10,213.98 | 0.00 | 0.00 | 0.00 | |
| 18,900.00 | 91.53 | 269.61 | 8,710.17 | 538.71 | -10,317.85 | 10,313.95 | 0.00 | 0.00 | 0.00 | |
| 19,000.00 | 91.53 | 269.61 | 8,707.50 | 538.03 | -10,417.81 | 10,413.91 | 0.00 | 0.00 | 0.00 | |
| 19,100.00 | 91.53 | 269.61 | 8,704.83 | 537.35 | -10,517.78 | 10,513.88 | 0.00 | 0.00 | 0.00 | |
| 19,200.00 | 91.53 | 269.61 | 8,702.16 | 536.67 | -10,617.74 | 10,613.84 | 0.00 | 0.00 | 0.00 | |
| 19,238.34 | 91.53 | 269.61 | 8,701.14 | 536.41 | -10,656.07 | 10,652.17 | 0.00 | 0.00 | 0.00 | |
| 19,300.00 | 91.53 | 269.61 | 8,699.49 | 535.99 | -10,717.70 | 10,713.80 | 0.00 | 0.00 | 0.00 | |
| 19,400.00 | 91.53 | 269.61 | 8,696.82 | 535.31 | -10,817.66 | 10,813.77 | 0.00 | 0.00 | 0.00 | |
| 19,468.57 | 91.53 | 269.61 | 8,694.99 | 534.84 | -10,886.20 | 10,882.31 | 0.00 | 0.00 | 0.00 | |



Survey Report

| | | | |
|------------------|--------------------------------|-------------------------------------|-----------------------------|
| Company: | Santo Petroleum | Local Co-ordinate Reference: | Well #402H |
| Project: | Eddy County, NM (NAD 83 - NME) | TVD Reference: | Est RKB = 25' @ 3124.00usft |
| Site: | Caveman Unit | MD Reference: | Est RKB = 25' @ 3124.00usft |
| Well: | #402H | North Reference: | Grid |
| Wellbore: | Wellbore #1 | Survey Calculation Method: | Minimum Curvature |
| Design: | PERMIT | Database: | WBDS_SQL_2 |

| Design Targets | | | | | | | | | |
|---|------------------|-----------------|---------------|-----------------|-----------------|--------------------|-------------------|-----------|-------------|
| Target Name - hit/miss target - Shape | Dip Angle (°) | Dip Dir. (°) | TVD (usft) | +N/-S (usft) | +E/-W (usft) | Northing (usft) | Easting (usft) | Latitude | Longitude |
| Caveman SHL: 2271' - plan hits target center - Point | 0.00 | 0.00 | 0.00 | 0.00 | 0.00 | 512,385.60 | 576,482.00 | 32.408564 | -104.219452 |
| Caveman PBHL: 1650' - plan misses target center by 0.24usft at 19468.57usft MD (8694.99 TVD, 534.84 N, -10886.20 E) - Point | 0.00 | 0.00 | 8,694.99 | 534.60 | -10,886.20 | 512,920.20 | 565,595.80 | 32.410061 | -104.254726 |
| Caveman LTP: 1650' - plan misses target center by 9.61usft at 19238.34usft MD (8701.14 TVD, 536.41 N, -10656.07 E) - Point | 0.00 | 0.00 | 8,701.14 | 526.80 | -10,656.00 | 512,912.40 | 565,826.00 | 32.410039 | -104.253980 |
| Caveman FTP: 1650' - plan hits target center - Point | 0.00 | 0.00 | 8,792.85 | 605.60 | -571.40 | 512,991.20 | 575,910.60 | 32.410230 | -104.221302 |

| | | |
|-------------------|--------------------|-------------|
| Checked By: _____ | Approved By: _____ | Date: _____ |
|-------------------|--------------------|-------------|

SANTO OPERATING LLC
GEOLOGIC WELL PROPOSAL

| PROJECT AND PROSPECT | | | |
|----------------------|-------------------------------|-----------------|---------------------|
| Project Name: | Caveman | Operator: | Santo Operating LLC |
| Prospect Name: | Caveman | Geologist: | John Weihe |
| Lease Name: | Caveman 7-12 WCXY | Well Number: | 002H |
| Type of Operation: | New Drill | Prognosis Date: | 10/11/2019 |
| Well Profile: | Horizontal | Well Type: | Development |
| Field Name(s): | Purple Sage Wolfcamp Gas Pool | API: | |

| WELL DESCRIPTION | |
|---|--|
| Wolfcamp A-XY; Y Sand Horizontal Development Well | |

| PROPOSED BOTTOM HOLE LOCATION | | | |
|--|------|------------|--------------|
| Cnty/Parish: | Eddy | Latitude: | N 32.408564 |
| State: | NM | Longitude: | W 104.219452 |
| Description (include section line & distance & direction from nearest city): | | Datum: | NAD 83 |
| South end City of Carlsbad, NM 1650' FNL 100' FWL Section 12 22S 26E | | | |

| PROPOSED SURFACE HOLE LOCATION (IF DIFFERENT FROM BHL) (NOTE: INPUT FROM LAND DEPARTMENT REQUIRED) | | | |
|--|-------|------------|--------------|
| SHL (Same as BHL, Different from BHL, or TBD): | | | |
| Cnty/Parish: | Eddy | Latitude: | N 32.408564 |
| State: | NM | Longitude: | W 104.219452 |
| Elevation: | 3,099 | X Coord: | 576,482.0 |
| Description (include section line & distance & direction from nearest city): | | Y Coord: | 512,385.6 |
| South end City of Carlsbad, NM 2271' FNL 240' FWL Section 8 22S 27E (or as deemed by L. Anders) | | Datum: | NAD 83 |

| ANTICIPATED GEOLOGIC MARKERS | | | | | |
|------------------------------|--------------------------------------|---------|----------------------|-------------|-----------------------|
| # | Marker* | MD (ft) | TVD (ft) | Subsea (ft) | Comments |
| 1 | Option 1: Kelly Bushing | 3,124 | | | assume 25' KB from GL |
| 2 | Ground Level Elevation | 3,099 | | | |
| 3 | | | | 3,124 | |
| 4 | Top Salt (John) | 456 | 456 | 2,668 | |
| 5 | Base Salt (John) | 1150 | 1,150 | 1,974 | |
| 6 | Delaware | 1651 | 1,651 | 1,473 | |
| | Lamar Limestone | 1700 | 1,700 | 1,424 | |
| | Base Lamar Limestone | 1963 | 1,963 | 1,161 | |
| 11 | BONE SPRING | 5146 | 5,146 | -2,022 | |
| 18 | Top 1st BSPG Sand (John) | 6298 | 6,298 | -3,174 | |
| 20 | Top 2nd Bone Spring Carbonate (John) | 6564 | 6,564 | -3,440 | |
| 21 | Top 2nd Bone Spring Sand (John) | 6937 | 6,937 | -3,813 | |
| 22 | Top 3rd Bone Spring Carbonate (John) | 7207 | 7,207 | -4,083 | |
| 24 | Top 3rd Bone Spring Sand (John) | 8339 | 8,339 | -5,215 | |
| 29 | WOLFCAMP A (John) | | per directional plan | 8,694 | -5,570 |
| 30 | Y Sand Top (John) | | per directional plan | 8,779 | -5,655 |
| 31 | TOP WINDOW | | per directional plan | 8,782 | -5,658 |
| 32 | TARGET | | per directional plan | 8,794 | -5,670 |
| 33 | BASE WINDOW | | per directional plan | 8,806 | -5,682 |
| 34 | | | | | |
| 35 | | | | | |
| 36 | Proposed TD [feet]: | | | | |

*All listed geologic markers are formation tops unless otherwise noted.

| DRILLING TARGET(S) (Top to Bottom) | | | | |
|------------------------------------|------------------------------|-------------|-------------|---------------|
| 1 | Section Distance 7680' West: | TARGET | Target Lat: | per dir. Plan |
| | TVD: | 8,779 | Target Lon: | per dir. Plan |
| | Target Window: | +/- 12' TVD | | |
| 2 | TD Target: | TARGET | Target Lat: | per dir. Plan |
| | TVD: | 8,694 | Target Lon: | per dir. Plan |
| | Target Window: | +/- 12' TVD | | |
| | | | | |
| | | | | |
| | | | | |
| | | | | |
| | | | | |

| Comments: | |
|-----------|--|
| | |

| NEARBY WELLS OF INTEREST | | |
|--------------------------|-----------|----------|
| API Number | Well Name | Comments |
| 1 | | |
| 2 | | |
| 3 | | |
| 4 | | |
| 5 | | |
| 6 | | |
| 7 | | |
| 8 | | |

**SANTO OPERATING LLC
GEOLOGIC WELL PROPOSAL**

| PROJECT AND PROSPECT | | | |
|----------------------|-------------------------------|-----------------|---------------------|
| Project Name: | Caveman | Operator: | Santo Operating LLC |
| Prospect Name: | Caveman | Geologist: | John Weihe |
| Lease Name: | Caveman 7-12 WCXY | Well Number: | 002H |
| Type of Operation: | New Drill | Prognosis Date: | 10/11/2019 |
| Well Profile: | Horizontal | Well Type: | Development |
| Field Name(s): | Purple Sage Wolfcamp Gas Pool | API: | |

| | | |
|----|--|--|
| 9 | | |
| 10 | | |
| 11 | | |
| 12 | | |

ELECTRIC LOGGING

| | Interval | | Logging Tool(s) |
|---|---------------------|---------------------|--|
| | Top (ft) | Bottom (ft) | |
| 1 | Surface Casing | Intermediate Casing | Triple Combo or equivalent w/ sonic |
| 2 | | | Triple combo to include: gamma ray spectroscopy |
| 3 | Intermediate Casing | TD | LWD gamma ray in build and lateral for geosteering |
| 4 | | | Important to get good LWD Gamma Ray in vertical portion below intermediate |
| 5 | | | to correlate top 3rd Bone Spring Sand |
| 6 | | | |
| 7 | | | |
| 8 | | | |

Comments:

OTHER EVALUATION (Mud Logging, DST, Whole Cores, Etc.)

| | Interval | | Description |
|---|------------------|-------------|-------------|
| | Top (ft) | Bottom (ft) | |
| 1 | Intermediate Csg | TD | Mud Logging |
| 2 | | | |
| 3 | | | |
| 4 | | | |
| 5 | | | |

Comments:

ANTICIPATED PORE PRESSURES

| | Interval | | Gradient (psi/ft) | Comments |
|---|--------------------|--------------------|-------------------|----------|
| | Top (ft) | Bottom (ft) | | |
| 1 | surface | Top Bone Spring | 0.430 | |
| 2 | Top Bone Spring | Bone Spring 1 Sand | 0.459 | |
| 3 | Bone Spring 1 Sand | Bone Spring 2 Sand | 0.445 | |
| | Bone Spring 2 Sand | Bone Spring 3 Sand | 0.490 | |
| | Bone Spring 3 Sand | WCXY | 0.502 | |
| 4 | Lateral | Lateral | 0.512 | |
| 5 | | | | |

Comments:

KNOWN ISSUES THAT COULD BE DRILLING OR SAFETY CONCERNS

| | Interval | | Description |
|---|----------|-------------|-------------|
| | Top (ft) | Bottom (ft) | |
| 1 | | | |
| 2 | | | |
| 3 | | | |
| 4 | | | |
| 5 | | | |

Comments: Osprey 10 601H, 602H producing 1/2 miles to north west. Fairview 14 produced 25,646 bo from 1995 to present 1 mile due east.

Office
District I - (575) 393-6161
1625 N. French Dr., Hobbs, NM 88240
District II - (575) 748-1283
811 S. First St., Artesia, NM 88210
District III - (505) 334-6178
1000 Rio Brazos Rd., Aztec, NM 87410
District IV - (505) 476-3460
1220 S. St. Francis Dr., Santa Fe, NM 87505

State of New Mexico
Energy, Minerals and Natural Resources

OIL CONSERVATION DIVISION
1220 South St. Francis Dr.
Santa Fe, NM 87505

SUNDRY NOTICES AND REPORTS ON WELLS
(DO NOT USE THIS FORM FOR PROPOSALS TO DRILL OR TO DEEPEN OR PLUG BACK TO A DIFFERENT RESERVOIR. USE "APPLICATION FOR PERMIT" (FORM C-101) FOR SUCH PROPOSALS.)
1. Type of Well: Oil Well [] Gas Well [] Other []
2. Name of Operator SPC Resources, LLC
3. Address of Operator P.O. Box 1020, Artesia, NM 88211
4. Well Location
Unit Letter E : 2271 feet from the N line and 240 feet from the W line
Section 8 Township 22S Range 27E NMPM Eddy County
11. Elevation (Show whether DR, RKB, RT, GR, etc.) 3099

12. Check Appropriate Box to Indicate Nature of Notice, Report or Other Data

NOTICE OF INTENTION TO:
PERFORM REMEDIAL WORK [] PLUG AND ABANDON []
TEMPORARILY ABANDON [] CHANGE PLANS []
PULL OR ALTER CASING [] MULTIPLE COMPL []
DOWNHOLE COMMINGLE []
CLOSED-LOOP SYSTEM []
OTHER: Change Well Name and surface location [x]
SUBSEQUENT REPORT OF:
REMEDIAL WORK [] ALTERING CASING []
COMMENCE DRILLING OPNS. [] P AND A []
CASING/CEMENT JOB []
OTHER: []

13. Describe proposed or completed operations. (Clearly state all pertinent details, and give pertinent dates, including estimated date of starting any proposed work). SEE RULE 19.15.7.14 NMAC. For Multiple Completions: Attach wellbore diagram of proposed completion or recompletion.

The purpose of this C-103A is change the well name from Caveman 7-12 WCXY 2H to Caveman 402H. Also, we would like to change the surface location from 2271 FNL, 240 FWL, Unit E, Section 8, 22S, 27E, Elevation 3099' To 2420 FNL, 188 FEL, Unit H, Section 7, 22S, 27E, Elevation 3102'. I have attached a new C-102, and revised Directional Drilling Plan.

Spud Date: []

Rig Release Date: []

I hereby certify that the information above is true and complete to the best of my knowledge and belief.

SIGNATURE [Signature] TITLE VP, Operations DATE

Type or print name Lelan J Anders E-mail address: LAnders@SantoPetroleum.com PHONE: 713-600-7502
For State Use Only

APPROVED BY: John Garcia TITLE Petroleum Specialist DATE 3/12/2021
Conditions of Approval (if any):

New Property ID is 330286

DISTRICT I
 1825 N. French Dr., Hobbs, NM 88240
 Phone (575) 393-8161 Fax: (575) 393-0720

DISTRICT II
 811 S. First St., Artesia, NM 88210
 Phone (575) 748-1283 Fax: (575) 748-9720

DISTRICT III
 1000 Rio Brazos Rd., Aztec, NM 87410
 Phone (505) 334-6178 Fax: (505) 334-6170

DISTRICT IV
 1220 S. St. Francis Dr., Santa Fe, NM 87505
 Phone (505) 476-3480 Fax: (505) 476-3482

State of New Mexico
 Energy, Minerals and Natural Resources Department

Form C-102
 Revised August 4, 2011

Submit one copy to appropriate
 District Office

OIL CONSERVATION DIVISION
 1220 South St. Francis Dr.
 Santa Fe, New Mexico 87505

AMENDED REPORT

WELL LOCATION AND ACREAGE DEDICATION PLAT

| | | |
|---------------|--------------------|-------------------------------|
| API Number | Pool Code | Pool Name |
| | 98220 | PURPLE SAGE WOLFCAMP GAS POOL |
| Property Code | Property Name | Well Number |
| | CAVEMAN | 402H |
| OGRID No. | Operator Name | Elevation |
| | SPC RESOURCES, LLC | 3102' |

Surface Location

| UL or lot No. | Section | Township | Range | Lot Idn | Feet from the | SOUTH/South line | Feet from the | East/West line | County |
|---------------|---------|----------|-------|---------|---------------|------------------|---------------|----------------|--------|
| H | 7 | 22 S | 27 E | | 2420 | NORTH | 188 | EAST | EDDY |

Bottom Hole Location If Different From Surface

| UL or lot No. | Section | Township | Range | Lot Idn | Feet from the | SOUTH/South line | Feet from the | East/West line | County |
|---------------|---------|----------|-------|---------|---------------|------------------|---------------|----------------|--------|
| E | 12 | 22 S | 26 E | | 1650 | NORTH | 100 | WEST | EDDY |

| | | | |
|-----------------|-----------------|--------------------|-----------|
| Dedicated Acres | Joint or Infill | Consolidation Code | Order No. |
| 1267.10 | | | |

NO ALLOWABLE WILL BE ASSIGNED TO THIS COMPLETION UNTIL ALL INTERESTS HAVE BEEN CONSOLIDATED
 OR A NON-STANDARD UNIT HAS BEEN APPROVED BY THE DIVISION

OPERATOR CERTIFICATION

I hereby certify that the information contained herein is true and complete to the best of my knowledge and belief, and that this organization either owns a working interest or unLEASED mineral interest in the land including the proposed bottom hole location or has a right to drill this well at this location pursuant to a contract with an owner of such a mineral or working interest, or to a voluntary pooling agreement or a compulsory pooling order heretofore entered by the division.

Signature _____ Date _____

Printed Name _____

Email Address _____

SURVEYOR CERTIFICATION

I hereby certify that the well location shown on this plat was plotted from field notes of actual surveys made by me or under my supervision, and that the same is true and correct to the best of my belief.

FEBRUARY 2021

Date Surveyed _____

Signature & Seal of Professional Surveyor _____

Certificate No. 7977

BASIN SURVEYS

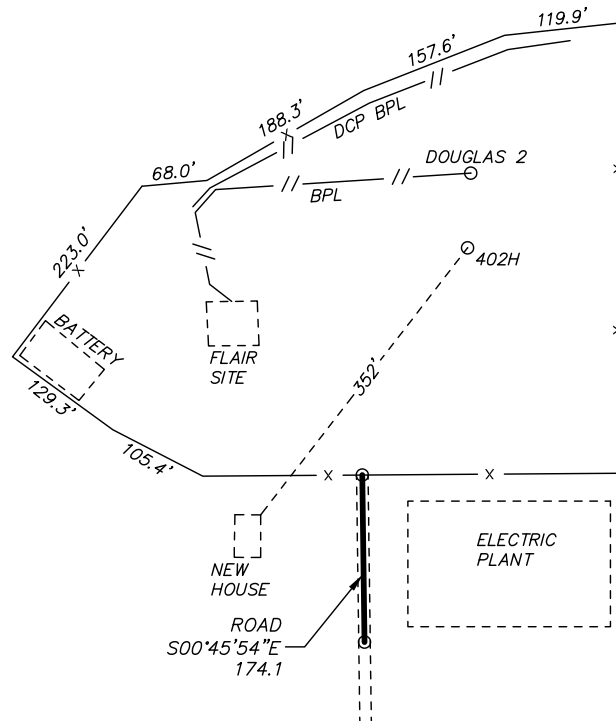
0' 1000' 2000' 3000' 4000' N

SCALE: 1" = 2000'

WO Num.: 34729

| | | | |
|-----------------------------|------------------------|-------------------------|-------------------------|
| BOTTOM HOLE LOCATION | LAST TAKE POINT | FIRST TAKE POINT | SURFACE LOCATION |
| Lat - N 32.410061 | 1650 FNL & 330 FWL | 1650 FNL & 330 FEL | Lat - N 32.408132 |
| Long - W 104.254726 | Lat - N 32.410039 | Lat - N 32.410231 | Long - W 104.220836 |
| NMSPCE - N 512920.2 | Long - W 104.253981 | Long - W 104.221300 | NMSPCE - N 512227.9 |
| E 565595.8 | NMSPCE - N 512912.4 | NMSPCE - N 512991.2 | E 576054.9 |
| (NAD-83) | E 565826.0 | E 575910.6 | (NAD-83) |
| | (NAD-83) | (NAD-83) | |

SECTION 7, TOWNSHIP 22 SOUTH, RANGE 27 EAST. N.M.P.M.,
LEA COUNTY, NEW MEXICO.



SPC RESOURCES, LLC
 CAVEMAN 402H
 ELEV. - 3102'
 Lat - N 32.408132
 Long - W 104.220836
 NMSPCE - N 512227.9
 E 576054.9
 (NAD-83)



CARLSBAD, NM IS ±1 MILES TO THE NORTHWEST OF LOCATION.
 200 0 200 400 FEET
 SCALE: 1" = 200'

SPC RESOURCES, LLC

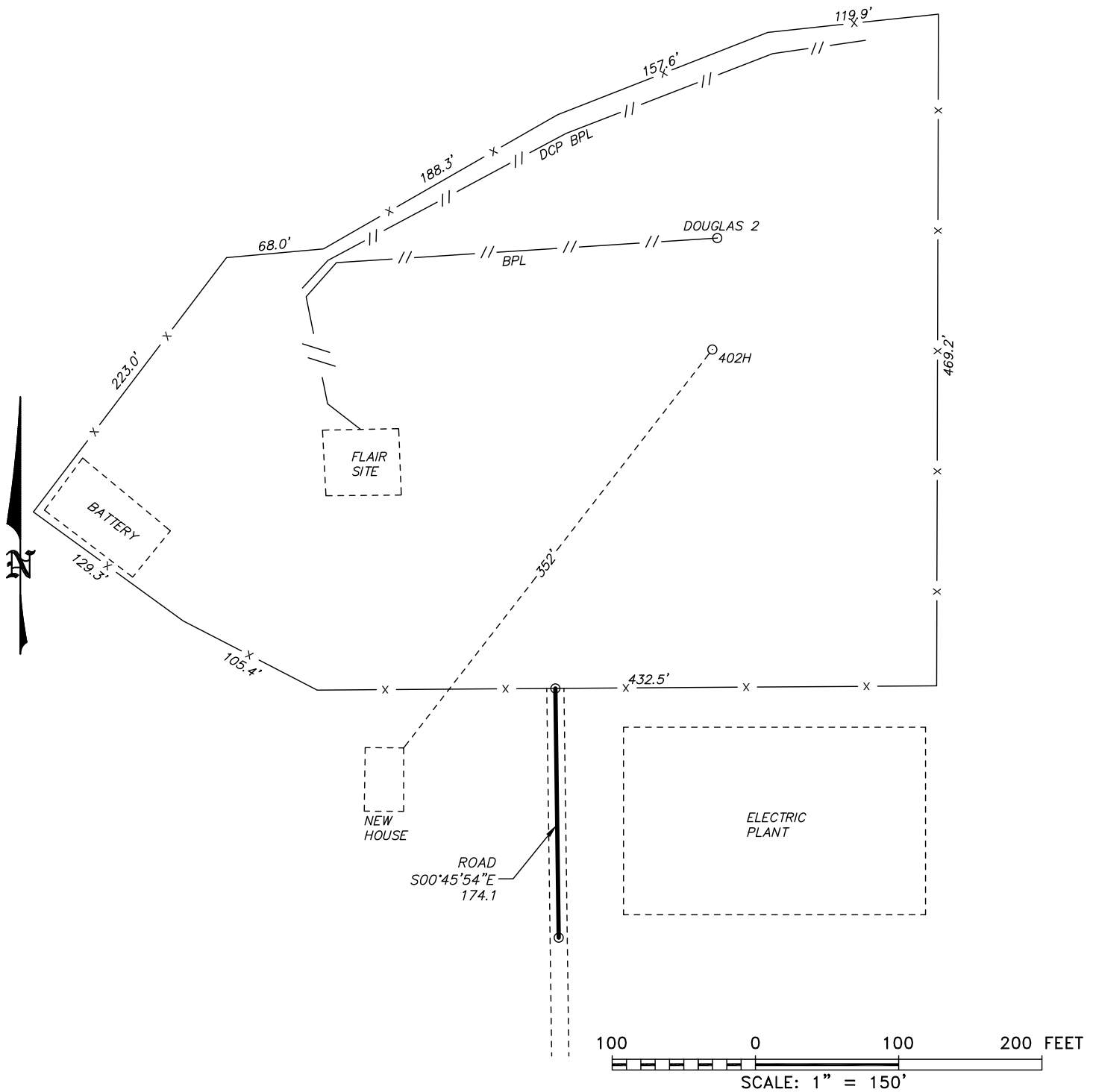
REF: CAVEMAN 402H / WELL PAD TOPO

THE CAVEMAN 402H LOCATED 2420' FROM
 THE NORTH LINE AND 188' FROM THE EAST LINE OF
 SECTION 7, TOWNSHIP 22 SOUTH, RANGE 27 EAST.
 N.M.P.M., EDDY COUNTY, NEW MEXICO.

basin
surveys
 focused on excellence
 in the oilfield

P.O. Box 1786 (575) 393-7316 - Office
 1120 N. West County Rd. (575) 392-2206 - Fax
 Hobbs, New Mexico 88241 basin-surveys.com

SECTION 7, TOWNSHIP 22 SOUTH, RANGE 27 EAST. N.M.P.M.,
LEA COUNTY, NEW MEXICO.



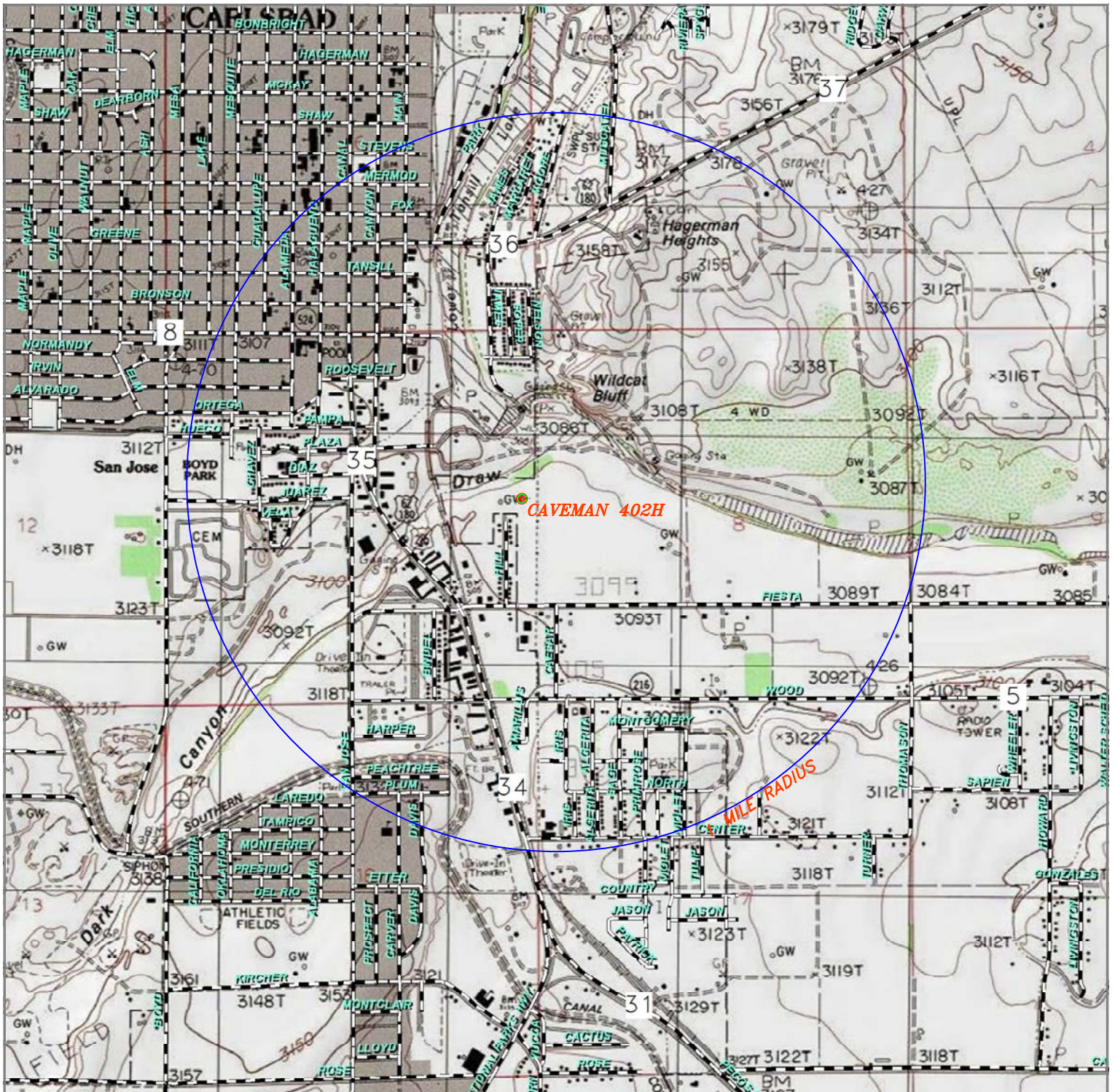
SPC RESOURCES, LLC

REF: CAVEMAN 402H / WELL PAD TOPO

THE CAVEMAN 402H LOCATED 2420' FROM
THE NORTH LINE AND 188' FROM THE EAST LINE OF
SECTION 7, TOWNSHIP 22 SOUTH, RANGE 27 EAST.
N.M.P.M., EDDY COUNTY, NEW MEXICO.

basin
surveys
focused on excellence
in the oilfield

P.O. Box 1786
1120 N. West County Rd.
Hobbs, New Mexico 88241
(575) 393-7316 - Office
(575) 392-2206 - Fax
basinsurveys.com

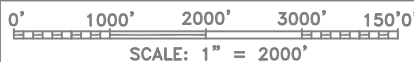


CAVEMAN 402H

Located 2420' FNL and 188' FEL
 Section 7, Township 22 South, Range 27 East,
 N.M.P.M., Eddy County, New Mexico.



P.O. Box 1786
 1120 N. West County Rd.
 Hobbs, New Mexico 88241
 (575) 393-7316 - Office
 (575) 392-2206 - Fax
 basinsurveys.com



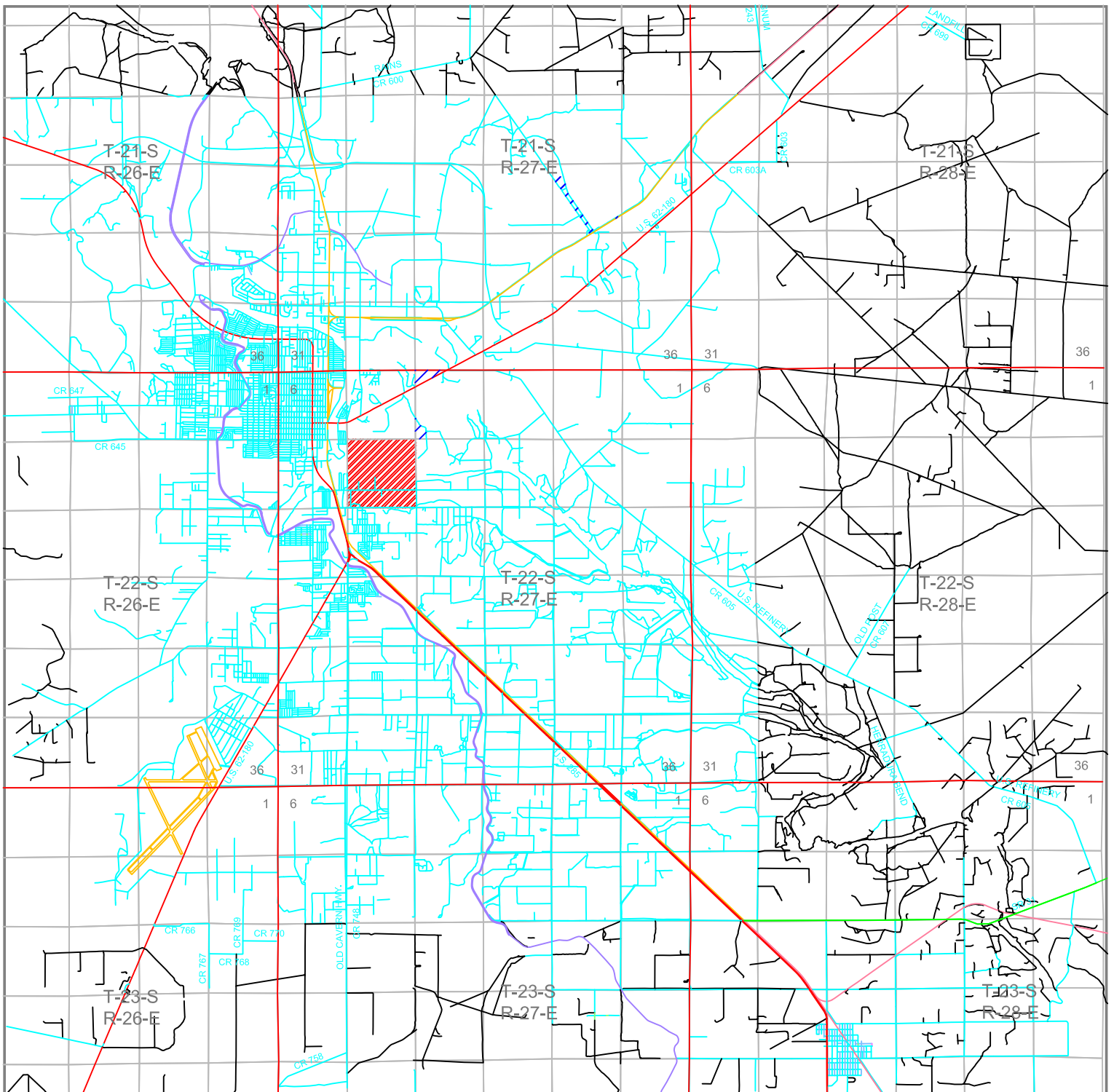
W.O. Number: JG 34729

Survey Date: 7-31-2019

YELLOW TINT - USA LAND
 BLUE TINT - STATE LAND
 NATURAL COLOR - FEE LAND



SPC
RESOURCES,
LLC

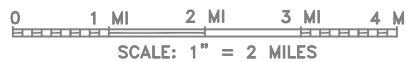


CAVEMAN 402H

Located 2420' FNL and 188' FEL
 Section 7, Township 22 South, Range 27 East,
 N.M.P.M., Eddy County, New Mexico.



P.O. Box 1786
 1120 N. West County Rd.
 Hobbs, New Mexico 88241
 (575) 393-7316 - Office
 (575) 392-2206 - Fax
 basinsurveys.com



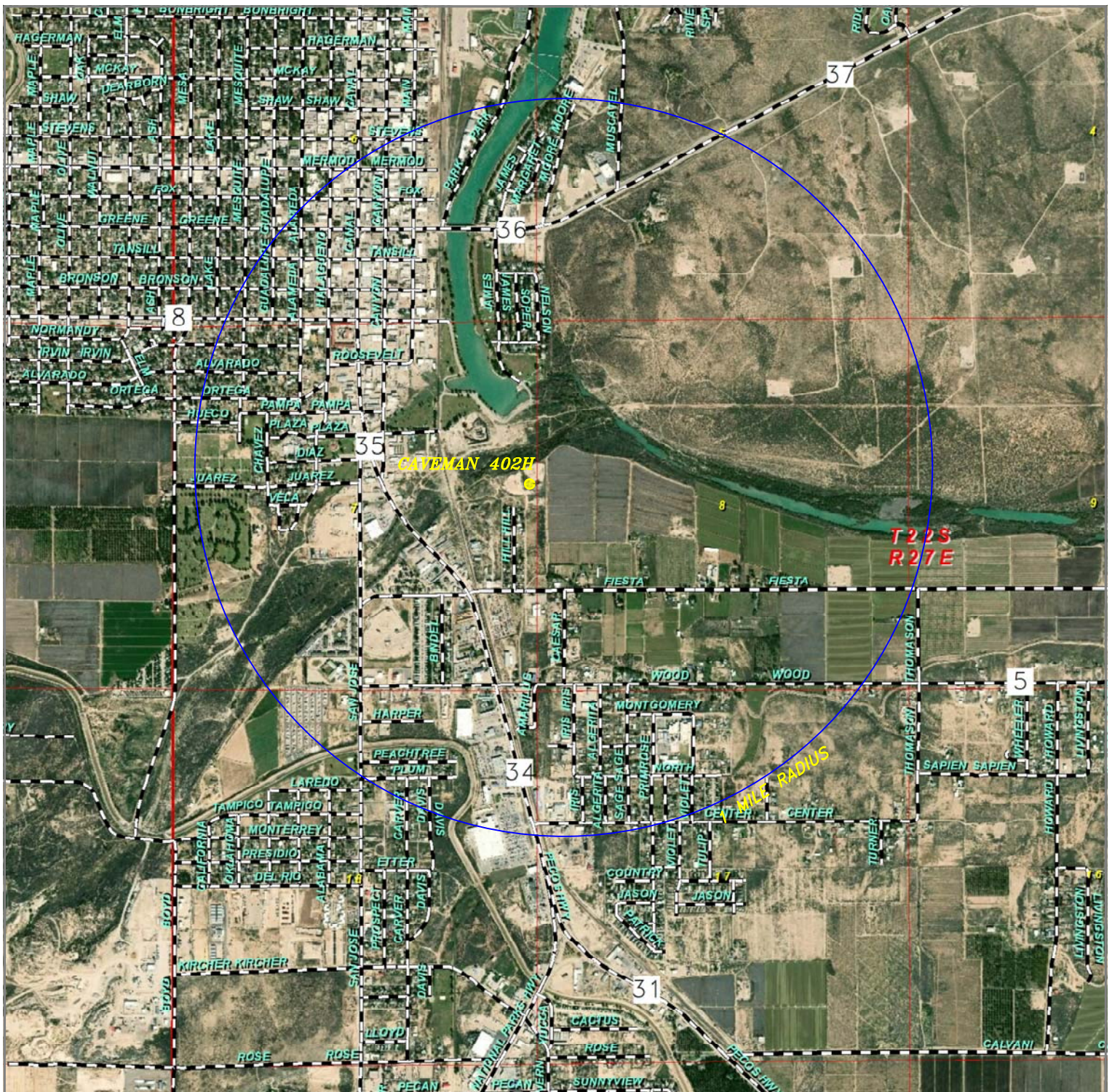
W.O. Number: JG 34729

Survey Date: 7-31-2019

YELLOW TINT - USA LAND
 BLUE TINT - STATE LAND
 NATURAL COLOR - FEE LAND



SPC
RESOURCES,
LLC

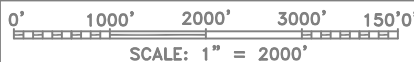


CAVEMAN 402H

Located 2420' FNL and 188' FEL
 Section 7, Township 22 South, Range 27 East,
 N.M.P.M., Eddy County, New Mexico.



P.O. Box 1786
 1120 N. West County Rd.
 Hobbs, New Mexico 88241
 (575) 393-7316 - Office
 (575) 392-2206 - Fax
 basinsurveys.com



W.O. Number: JG 34729

Survey Date: 7-31-2019

YELLOW TINT - USA LAND
 BLUE TINT - STATE LAND
 NATURAL COLOR - FEE LAND



SPC
RESOURCES,
LLC



Santo Petroleum

Eddy County, NM (NAD 83 - NME)

Caveman 7-12

#402H

ST01

Plan: ST01: Plan #4

Standard Planning Report

08 March, 2021





Planning Report

| | | | |
|------------------|--------------------------------|-------------------------------------|-------------------------|
| Database: | WBDS_SQL_2 | Local Co-ordinate Reference: | Well #402H |
| Company: | Santo Petroleum | TVD Reference: | RKB = 25' @ 3127.00usft |
| Project: | Eddy County, NM (NAD 83 - NME) | MD Reference: | RKB = 25' @ 3127.00usft |
| Site: | Caveman 7-12 | North Reference: | Grid |
| Well: | #402H | Survey Calculation Method: | Minimum Curvature |
| Wellbore: | ST01 | | |
| Design: | ST01: Plan #4 | | |

| | | | |
|--------------------|--------------------------------|----------------------|----------------|
| Project | Eddy County, NM (NAD 83 - NME) | | |
| Map System: | US State Plane 1983 | System Datum: | Mean Sea Level |
| Geo Datum: | North American Datum 1983 | | |
| Map Zone: | New Mexico Eastern Zone | | |

| | | | | | |
|------------------------------|--------------|---------------------|-----------------|--------------------------|-------------|
| Site | Caveman 7-12 | | | | |
| Site Position: | | Northing: | 512,385.60 usft | Latitude: | 32.408564 |
| From: | Map | Easting: | 576,482.00 usft | Longitude: | -104.219452 |
| Position Uncertainty: | 0.00 usft | Slot Radius: | 13.200 in | Grid Convergence: | 0.061 ° |

| | | | | | | |
|-----------------------------|--------------|--------------|----------------------------|-----------------|----------------------|---------------|
| Well | #402H | | | | | |
| Well Position | +N/-S | -157.62 usft | Northing: | 512,227.98 usft | Latitude: | 32.408132 |
| | +E/-W | -427.02 usft | Easting: | 576,054.99 usft | Longitude: | -104.220836 |
| Position Uncertainty | | 0.00 usft | Wellhead Elevation: | | Ground Level: | 3,102.00 usft |

| | | | | | |
|------------------|-------------------|--------------------|------------------------|----------------------|----------------------------|
| Wellbore | ST01 | | | | |
| Magnetics | Model Name | Sample Date | Declination (°) | Dip Angle (°) | Field Strength (nT) |
| | IGRF2020 | 3/10/2021 | 6.890 | 59.979 | 47,564.95128308 |

| | | | | |
|--------------------------|--------------------------------|---------------------|----------------------|----------------------|
| Design | ST01: Plan #4 | | | |
| Audit Notes: | | | | |
| Version: | Phase: | PLAN | Tie On Depth: | 8,272.68 |
| Vertical Section: | Depth From (TVD) (usft) | +N/-S (usft) | +E/-W (usft) | Direction (°) |
| | 0.00 | 0.00 | 0.00 | 269.61 |

| | | | | |
|---------------------------------|------------------------|--------------------------|----------------------|-----------------------------------|
| Plan Survey Tool Program | Date | 3/8/2021 | | |
| Depth From (usft) | Depth To (usft) | Survey (Wellbore) | Tool Name | Remarks |
| 1 | 8,272.68 | 19,220.06 | ST01: Plan #4 (ST01) | MWD+IGRF OWSG MWD + IGRF or WM |

| Plan Sections | | | | | | | | | | |
|-----------------------|-----------------|-------------|-----------------------|--------------|--------------|-----------------------|----------------------|---------------------|---------|------------------|
| Measured Depth (usft) | Inclination (°) | Azimuth (°) | Vertical Depth (usft) | +N/-S (usft) | +E/-W (usft) | Dogleg Rate (°/100ft) | Build Rate (°/100ft) | Turn Rate (°/100ft) | TFO (°) | Target |
| 8,272.68 | 0.00 | 0.00 | 8,224.04 | 765.32 | 160.09 | 0.00 | 0.00 | 0.00 | 0.000 | |
| 9,173.85 | 90.12 | 269.61 | 8,797.00 | 761.37 | -414.02 | 10.00 | 10.00 | -10.03 | 269.606 | |
| 16,035.02 | 90.12 | 269.61 | 8,783.00 | 714.14 | -7,275.02 | 0.00 | 0.00 | 0.00 | 0.000 | Caveman #402H D |
| 16,093.59 | 91.29 | 269.61 | 8,782.28 | 713.74 | -7,333.58 | 2.00 | 2.00 | 0.00 | -0.002 | |
| 19,220.06 | 91.29 | 269.61 | 8,712.00 | 692.22 | -10,459.18 | 0.00 | 0.00 | 0.00 | 0.000 | PLAT PBHL: 1650' |



Planning Report

| | | | |
|------------------|--------------------------------|-------------------------------------|-------------------------|
| Database: | WBDS_SQL_2 | Local Co-ordinate Reference: | Well #402H |
| Company: | Santo Petroleum | TVD Reference: | RKB = 25' @ 3127.00usft |
| Project: | Eddy County, NM (NAD 83 - NME) | MD Reference: | RKB = 25' @ 3127.00usft |
| Site: | Caveman 7-12 | North Reference: | Grid |
| Well: | #402H | Survey Calculation Method: | Minimum Curvature |
| Wellbore: | ST01 | | |
| Design: | ST01: Plan #4 | | |

| Planned Survey | | | | | | | | | | |
|---|-----------------|-------------|-----------------------|--------------|--------------|-------------------------|-----------------------|----------------------|---------------------|--|
| Measured Depth (usft) | Inclination (°) | Azimuth (°) | Vertical Depth (usft) | +N/-S (usft) | +E/-W (usft) | Vertical Section (usft) | Dogleg Rate (°/100ft) | Build Rate (°/100ft) | Turn Rate (°/100ft) | |
| 0.00 | 0.00 | 0.00 | 0.00 | 0.00 | 0.00 | 0.00 | 0.00 | 0.00 | 0.00 | |
| PLAT #402H SHL: 2420' FNL & 188' FEL | | | | | | | | | | |
| 100.00 | 0.00 | 0.00 | 100.00 | 0.00 | 0.00 | 0.00 | 0.00 | 0.00 | 0.00 | |
| 200.00 | 0.00 | 0.00 | 200.00 | 0.00 | 0.00 | 0.00 | 0.00 | 0.00 | 0.00 | |
| 300.00 | 0.00 | 0.00 | 300.00 | 0.00 | 0.00 | 0.00 | 0.00 | 0.00 | 0.00 | |
| 400.00 | 0.00 | 0.00 | 400.00 | 0.00 | 0.00 | 0.00 | 0.00 | 0.00 | 0.00 | |
| 500.00 | 0.00 | 0.00 | 500.00 | 0.00 | 0.00 | 0.00 | 0.00 | 0.00 | 0.00 | |
| 600.00 | 0.00 | 0.00 | 600.00 | 0.00 | 0.00 | 0.00 | 0.00 | 0.00 | 0.00 | |
| 700.00 | 0.00 | 0.00 | 700.00 | 0.00 | 0.00 | 0.00 | 0.00 | 0.00 | 0.00 | |
| 800.00 | 0.00 | 0.00 | 800.00 | 0.00 | 0.00 | 0.00 | 0.00 | 0.00 | 0.00 | |
| 900.00 | 0.00 | 0.00 | 900.00 | 0.00 | 0.00 | 0.00 | 0.00 | 0.00 | 0.00 | |
| 1,000.00 | 0.00 | 0.00 | 1,000.00 | 0.00 | 0.00 | 0.00 | 0.00 | 0.00 | 0.00 | |
| 1,100.00 | 0.00 | 0.00 | 1,100.00 | 0.00 | 0.00 | 0.00 | 0.00 | 0.00 | 0.00 | |
| 1,200.00 | 0.00 | 0.00 | 1,200.00 | 0.00 | 0.00 | 0.00 | 0.00 | 0.00 | 0.00 | |
| 1,300.00 | 0.00 | 0.00 | 1,300.00 | 0.00 | 0.00 | 0.00 | 0.00 | 0.00 | 0.00 | |
| 1,400.00 | 0.00 | 0.00 | 1,400.00 | 0.00 | 0.00 | 0.00 | 0.00 | 0.00 | 0.00 | |
| 1,500.00 | 0.00 | 0.00 | 1,500.00 | 0.00 | 0.00 | 0.00 | 0.00 | 0.00 | 0.00 | |
| 1,600.00 | 2.00 | 11.81 | 1,599.98 | 1.71 | 0.36 | -0.37 | 2.00 | 2.00 | 0.00 | |
| 1,700.00 | 4.00 | 11.81 | 1,699.84 | 6.83 | 1.43 | -1.48 | 2.00 | 2.00 | 0.00 | |
| 1,800.00 | 6.00 | 11.81 | 1,799.45 | 15.36 | 3.21 | -3.32 | 2.00 | 2.00 | 0.00 | |
| 1,863.06 | 7.26 | 11.81 | 1,862.09 | 22.49 | 4.70 | -4.86 | 2.00 | 2.00 | 0.00 | |
| 1,900.00 | 7.26 | 11.81 | 1,898.73 | 27.06 | 5.66 | -5.84 | 0.00 | 0.00 | 0.00 | |
| 2,000.00 | 7.26 | 11.81 | 1,997.93 | 39.43 | 8.25 | -8.52 | 0.00 | 0.00 | 0.00 | |
| 2,100.00 | 7.26 | 11.81 | 2,097.13 | 51.80 | 10.84 | -11.19 | 0.00 | 0.00 | 0.00 | |
| 2,200.00 | 7.26 | 11.81 | 2,196.33 | 64.17 | 13.42 | -13.86 | 0.00 | 0.00 | 0.00 | |
| 2,300.00 | 7.26 | 11.81 | 2,295.52 | 76.55 | 16.01 | -16.53 | 0.00 | 0.00 | 0.00 | |
| 2,400.00 | 7.26 | 11.81 | 2,394.72 | 88.92 | 18.60 | -19.20 | 0.00 | 0.00 | 0.00 | |
| 2,500.00 | 7.26 | 11.81 | 2,493.92 | 101.29 | 21.19 | -21.88 | 0.00 | 0.00 | 0.00 | |
| 2,600.00 | 7.26 | 11.81 | 2,593.12 | 113.66 | 23.78 | -24.55 | 0.00 | 0.00 | 0.00 | |
| 2,700.00 | 7.26 | 11.81 | 2,692.32 | 126.03 | 26.36 | -27.22 | 0.00 | 0.00 | 0.00 | |
| 2,800.00 | 7.26 | 11.81 | 2,791.51 | 138.40 | 28.95 | -29.89 | 0.00 | 0.00 | 0.00 | |
| 2,900.00 | 7.26 | 11.81 | 2,890.71 | 150.78 | 31.54 | -32.56 | 0.00 | 0.00 | 0.00 | |
| 3,000.00 | 7.26 | 11.81 | 2,989.91 | 163.15 | 34.13 | -35.24 | 0.00 | 0.00 | 0.00 | |
| 3,100.00 | 7.26 | 11.81 | 3,089.11 | 175.52 | 36.72 | -37.91 | 0.00 | 0.00 | 0.00 | |
| 3,200.00 | 7.26 | 11.81 | 3,188.31 | 187.89 | 39.30 | -40.58 | 0.00 | 0.00 | 0.00 | |
| 3,300.00 | 7.26 | 11.81 | 3,287.50 | 200.26 | 41.89 | -43.25 | 0.00 | 0.00 | 0.00 | |
| 3,400.00 | 7.26 | 11.81 | 3,386.70 | 212.63 | 44.48 | -45.93 | 0.00 | 0.00 | 0.00 | |
| 3,500.00 | 7.26 | 11.81 | 3,485.90 | 225.01 | 47.07 | -48.60 | 0.00 | 0.00 | 0.00 | |
| 3,600.00 | 7.26 | 11.81 | 3,585.10 | 237.38 | 49.65 | -51.27 | 0.00 | 0.00 | 0.00 | |
| 3,700.00 | 7.26 | 11.81 | 3,684.30 | 249.75 | 52.24 | -53.94 | 0.00 | 0.00 | 0.00 | |
| 3,800.00 | 7.26 | 11.81 | 3,783.49 | 262.12 | 54.83 | -56.61 | 0.00 | 0.00 | 0.00 | |
| 3,900.00 | 7.26 | 11.81 | 3,882.69 | 274.49 | 57.42 | -59.29 | 0.00 | 0.00 | 0.00 | |
| 4,000.00 | 7.26 | 11.81 | 3,981.89 | 286.86 | 60.01 | -61.96 | 0.00 | 0.00 | 0.00 | |
| 4,100.00 | 7.26 | 11.81 | 4,081.09 | 299.24 | 62.59 | -64.63 | 0.00 | 0.00 | 0.00 | |
| 4,200.00 | 7.26 | 11.81 | 4,180.29 | 311.61 | 65.18 | -67.30 | 0.00 | 0.00 | 0.00 | |
| 4,300.00 | 7.26 | 11.81 | 4,279.48 | 323.98 | 67.77 | -69.97 | 0.00 | 0.00 | 0.00 | |
| 4,400.00 | 7.26 | 11.81 | 4,378.68 | 336.35 | 70.36 | -72.65 | 0.00 | 0.00 | 0.00 | |
| 4,500.00 | 7.26 | 11.81 | 4,477.88 | 348.72 | 72.95 | -75.32 | 0.00 | 0.00 | 0.00 | |
| 4,600.00 | 7.26 | 11.81 | 4,577.08 | 361.09 | 75.53 | -77.99 | 0.00 | 0.00 | 0.00 | |
| 4,700.00 | 7.26 | 11.81 | 4,676.28 | 373.47 | 78.12 | -80.66 | 0.00 | 0.00 | 0.00 | |
| 4,800.00 | 7.26 | 11.81 | 4,775.47 | 385.84 | 80.71 | -83.33 | 0.00 | 0.00 | 0.00 | |
| 4,900.00 | 7.26 | 11.81 | 4,874.67 | 398.21 | 83.30 | -86.01 | 0.00 | 0.00 | 0.00 | |
| 5,000.00 | 7.26 | 11.81 | 4,973.87 | 410.58 | 85.89 | -88.68 | 0.00 | 0.00 | 0.00 | |
| 5,100.00 | 7.26 | 11.81 | 5,073.07 | 422.95 | 88.47 | -91.35 | 0.00 | 0.00 | 0.00 | |



Planning Report

| | | | |
|------------------|--------------------------------|-------------------------------------|-------------------------|
| Database: | WBDS_SQL_2 | Local Co-ordinate Reference: | Well #402H |
| Company: | Santo Petroleum | TVD Reference: | RKB = 25' @ 3127.00usft |
| Project: | Eddy County, NM (NAD 83 - NME) | MD Reference: | RKB = 25' @ 3127.00usft |
| Site: | Caveman 7-12 | North Reference: | Grid |
| Well: | #402H | Survey Calculation Method: | Minimum Curvature |
| Wellbore: | ST01 | | |
| Design: | ST01: Plan #4 | | |

| Planned Survey | | | | | | | | | | |
|--|-----------------|-------------|-----------------------|--------------|--------------|-------------------------|-----------------------|----------------------|---------------------|--|
| Measured Depth (usft) | Inclination (°) | Azimuth (°) | Vertical Depth (usft) | +N/-S (usft) | +E/-W (usft) | Vertical Section (usft) | Dogleg Rate (°/100ft) | Build Rate (°/100ft) | Turn Rate (°/100ft) | |
| 5,200.00 | 7.26 | 11.81 | 5,172.27 | 435.32 | 91.06 | -94.02 | 0.00 | 0.00 | 0.00 | |
| 5,300.00 | 7.26 | 11.81 | 5,271.46 | 447.70 | 93.65 | -96.69 | 0.00 | 0.00 | 0.00 | |
| 5,400.00 | 7.26 | 11.81 | 5,370.66 | 460.07 | 96.24 | -99.37 | 0.00 | 0.00 | 0.00 | |
| 5,500.00 | 7.26 | 11.81 | 5,469.86 | 472.44 | 98.83 | -102.04 | 0.00 | 0.00 | 0.00 | |
| 5,600.00 | 7.26 | 11.81 | 5,569.06 | 484.81 | 101.41 | -104.71 | 0.00 | 0.00 | 0.00 | |
| 5,700.00 | 7.26 | 11.81 | 5,668.26 | 497.18 | 104.00 | -107.38 | 0.00 | 0.00 | 0.00 | |
| 5,800.00 | 7.26 | 11.81 | 5,767.45 | 509.55 | 106.59 | -110.05 | 0.00 | 0.00 | 0.00 | |
| 5,900.00 | 7.26 | 11.81 | 5,866.65 | 521.93 | 109.18 | -112.73 | 0.00 | 0.00 | 0.00 | |
| 6,000.00 | 7.26 | 11.81 | 5,965.85 | 534.30 | 111.76 | -115.40 | 0.00 | 0.00 | 0.00 | |
| 6,100.00 | 7.26 | 11.81 | 6,065.05 | 546.67 | 114.35 | -118.07 | 0.00 | 0.00 | 0.00 | |
| 6,200.00 | 7.26 | 11.81 | 6,164.25 | 559.04 | 116.94 | -120.74 | 0.00 | 0.00 | 0.00 | |
| 6,300.00 | 7.26 | 11.81 | 6,263.45 | 571.41 | 119.53 | -123.42 | 0.00 | 0.00 | 0.00 | |
| 6,400.00 | 7.26 | 11.81 | 6,362.64 | 583.78 | 122.12 | -126.09 | 0.00 | 0.00 | 0.00 | |
| 6,500.00 | 7.26 | 11.81 | 6,461.84 | 596.16 | 124.70 | -128.76 | 0.00 | 0.00 | 0.00 | |
| 6,600.00 | 7.26 | 11.81 | 6,561.04 | 608.53 | 127.29 | -131.43 | 0.00 | 0.00 | 0.00 | |
| 6,700.00 | 7.26 | 11.81 | 6,660.24 | 620.90 | 129.88 | -134.10 | 0.00 | 0.00 | 0.00 | |
| 6,800.00 | 7.26 | 11.81 | 6,759.44 | 633.27 | 132.47 | -136.78 | 0.00 | 0.00 | 0.00 | |
| 6,900.00 | 7.26 | 11.81 | 6,858.63 | 645.64 | 135.06 | -139.45 | 0.00 | 0.00 | 0.00 | |
| 7,000.00 | 7.26 | 11.81 | 6,957.83 | 658.01 | 137.64 | -142.12 | 0.00 | 0.00 | 0.00 | |
| 7,100.00 | 7.26 | 11.81 | 7,057.03 | 670.39 | 140.23 | -144.79 | 0.00 | 0.00 | 0.00 | |
| 7,200.00 | 7.26 | 11.81 | 7,156.23 | 682.76 | 142.82 | -147.46 | 0.00 | 0.00 | 0.00 | |
| 7,300.00 | 7.26 | 11.81 | 7,255.43 | 695.13 | 145.41 | -150.14 | 0.00 | 0.00 | 0.00 | |
| 7,400.00 | 7.26 | 11.81 | 7,354.62 | 707.50 | 148.00 | -152.81 | 0.00 | 0.00 | 0.00 | |
| 7,500.00 | 7.26 | 11.81 | 7,453.82 | 719.87 | 150.58 | -155.48 | 0.00 | 0.00 | 0.00 | |
| 7,600.00 | 7.26 | 11.81 | 7,553.02 | 732.24 | 153.17 | -158.15 | 0.00 | 0.00 | 0.00 | |
| 7,685.57 | 7.26 | 11.81 | 7,637.91 | 742.83 | 155.39 | -160.44 | 0.00 | 0.00 | 0.00 | |
| 7,700.00 | 6.97 | 11.81 | 7,652.22 | 744.58 | 155.75 | -160.82 | 2.00 | -2.00 | 0.00 | |
| 7,800.00 | 4.97 | 11.81 | 7,751.67 | 754.77 | 157.88 | -163.02 | 2.00 | -2.00 | 0.00 | |
| 7,900.00 | 2.97 | 11.81 | 7,851.43 | 761.55 | 159.30 | -164.48 | 2.00 | -2.00 | 0.00 | |
| 8,000.00 | 0.97 | 11.81 | 7,951.36 | 764.92 | 160.01 | -165.21 | 2.00 | -2.00 | 0.00 | |
| 8,048.64 | 0.00 | 0.00 | 8,000.00 | 765.32 | 160.09 | -165.30 | 2.00 | -2.00 | 0.00 | |
| 8,100.00 | 0.00 | 0.00 | 8,051.36 | 765.32 | 160.09 | -165.30 | 0.00 | 0.00 | 0.00 | |
| 8,200.00 | 0.00 | 0.00 | 8,151.36 | 765.32 | 160.09 | -165.30 | 0.00 | 0.00 | 0.00 | |
| 8,272.68 | 0.00 | 0.00 | 8,224.04 | 765.32 | 160.09 | -165.30 | 0.00 | 0.00 | 0.00 | |
| 8,300.00 | 2.73 | 269.61 | 8,251.35 | 765.32 | 159.44 | -164.64 | 10.00 | 10.00 | 0.00 | |
| 8,350.00 | 7.73 | 269.61 | 8,301.13 | 765.28 | 154.88 | -160.09 | 10.00 | 10.00 | 0.00 | |
| 8,391.49 | 11.88 | 269.61 | 8,342.00 | 765.24 | 147.82 | -153.02 | 10.00 | 10.00 | 0.00 | |
| Top 3rd Bone Spring Sand (John) | | | | | | | | | | |
| 8,400.00 | 12.73 | 269.61 | 8,350.32 | 765.22 | 146.00 | -151.21 | 10.00 | 10.00 | 0.00 | |
| 8,450.00 | 17.73 | 269.61 | 8,398.54 | 765.13 | 132.87 | -138.08 | 10.00 | 10.00 | 0.00 | |
| 8,500.00 | 22.73 | 269.61 | 8,445.44 | 765.01 | 115.58 | -120.79 | 10.00 | 10.00 | 0.00 | |
| 8,550.00 | 27.73 | 269.61 | 8,490.66 | 764.87 | 94.28 | -99.48 | 10.00 | 10.00 | 0.00 | |
| 8,600.00 | 32.73 | 269.61 | 8,533.85 | 764.69 | 69.11 | -74.31 | 10.00 | 10.00 | 0.00 | |
| 8,650.00 | 37.73 | 269.61 | 8,574.67 | 764.50 | 40.28 | -45.48 | 10.00 | 10.00 | 0.00 | |
| 8,700.00 | 42.73 | 269.61 | 8,612.83 | 764.27 | 7.99 | -13.20 | 10.00 | 10.00 | 0.00 | |
| 8,750.00 | 47.73 | 269.61 | 8,648.03 | 764.03 | -27.49 | 22.29 | 10.00 | 10.00 | 0.00 | |
| 8,800.00 | 52.73 | 269.61 | 8,680.01 | 763.76 | -65.91 | 60.71 | 10.00 | 10.00 | 0.00 | |
| 8,829.04 | 55.64 | 269.61 | 8,697.00 | 763.60 | -89.46 | 84.26 | 10.00 | 10.00 | 0.00 | |
| WOLFCAMP A (John) | | | | | | | | | | |
| 8,850.00 | 57.73 | 269.61 | 8,708.51 | 763.48 | -106.97 | 101.77 | 10.00 | 10.00 | 0.00 | |
| 8,900.00 | 62.73 | 269.61 | 8,733.33 | 763.18 | -150.36 | 145.16 | 10.00 | 10.00 | 0.00 | |
| 8,919.52 | 64.68 | 269.61 | 8,741.97 | 763.06 | -167.85 | 162.66 | 10.00 | 10.00 | 0.00 | |
| PLAT FTP:1650' FNL & 330' FEL | | | | | | | | | | |



Planning Report

| | | | |
|------------------|--------------------------------|-------------------------------------|-------------------------|
| Database: | WBDS_SQL_2 | Local Co-ordinate Reference: | Well #402H |
| Company: | Santo Petroleum | TVD Reference: | RKB = 25' @ 3127.00usft |
| Project: | Eddy County, NM (NAD 83 - NME) | MD Reference: | RKB = 25' @ 3127.00usft |
| Site: | Caveman 7-12 | North Reference: | Grid |
| Well: | #402H | Survey Calculation Method: | Minimum Curvature |
| Wellbore: | ST01 | | |
| Design: | ST01: Plan #4 | | |

| Planned Survey | | | | | | | | | | |
|----------------------------------|-----------------|-------------|-----------------------|--------------|--------------|-------------------------|-----------------------|----------------------|---------------------|--|
| Measured Depth (usft) | Inclination (°) | Azimuth (°) | Vertical Depth (usft) | +N/-S (usft) | +E/-W (usft) | Vertical Section (usft) | Dogleg Rate (°/100ft) | Build Rate (°/100ft) | Turn Rate (°/100ft) | |
| 8,950.00 | 67.73 | 269.61 | 8,754.27 | 762.87 | -195.74 | 190.55 | 10.00 | 10.00 | 0.00 | |
| 9,000.00 | 72.73 | 269.61 | 8,771.17 | 762.55 | -242.78 | 237.59 | 10.00 | 10.00 | 0.00 | |
| Caveman #402H: Pilot PBHL | | | | | | | | | | |
| 9,041.29 | 76.86 | 269.61 | 8,782.00 | 762.27 | -282.62 | 277.42 | 10.00 | 10.00 | 0.00 | |
| Y Sand Top (John) | | | | | | | | | | |
| 9,050.00 | 77.73 | 269.61 | 8,783.91 | 762.21 | -291.11 | 285.92 | 10.00 | 10.00 | 0.00 | |
| 9,055.22 | 78.25 | 269.61 | 8,785.00 | 762.18 | -296.22 | 291.02 | 10.00 | 10.00 | 0.00 | |
| TOP WINDOW | | | | | | | | | | |
| 9,100.00 | 82.73 | 269.61 | 8,792.40 | 761.88 | -340.37 | 335.18 | 10.00 | 10.00 | 0.00 | |
| 9,150.00 | 87.73 | 269.61 | 8,796.55 | 761.53 | -390.18 | 384.99 | 10.00 | 10.00 | 0.00 | |
| 9,172.36 | 90.12 | 269.61 | 8,797.00 | 761.38 | -412.53 | 407.34 | 10.67 | 10.67 | 0.00 | |
| TARGET LANDING | | | | | | | | | | |
| 9,173.85 | 90.12 | 269.61 | 8,797.00 | 761.37 | -414.02 | 408.83 | 0.00 | 0.00 | 0.00 | |
| PLAN: LP | | | | | | | | | | |
| 9,200.00 | 90.12 | 269.61 | 8,796.94 | 761.19 | -440.17 | 434.98 | 0.00 | 0.00 | 0.00 | |
| 9,300.00 | 90.12 | 269.61 | 8,796.74 | 760.50 | -540.17 | 534.98 | 0.00 | 0.00 | 0.00 | |
| 9,400.00 | 90.12 | 269.61 | 8,796.54 | 759.81 | -640.17 | 634.98 | 0.00 | 0.00 | 0.00 | |
| 9,500.00 | 90.12 | 269.61 | 8,796.33 | 759.12 | -740.17 | 734.98 | 0.00 | 0.00 | 0.00 | |
| 9,600.00 | 90.12 | 269.61 | 8,796.13 | 758.43 | -840.16 | 834.98 | 0.00 | 0.00 | 0.00 | |
| 9,700.00 | 90.12 | 269.61 | 8,795.92 | 757.75 | -940.16 | 934.98 | 0.00 | 0.00 | 0.00 | |
| 9,800.00 | 90.12 | 269.61 | 8,795.72 | 757.06 | -1,040.16 | 1,034.98 | 0.00 | 0.00 | 0.00 | |
| 9,900.00 | 90.12 | 269.61 | 8,795.52 | 756.37 | -1,140.16 | 1,134.98 | 0.00 | 0.00 | 0.00 | |
| 10,000.00 | 90.12 | 269.61 | 8,795.31 | 755.68 | -1,240.15 | 1,234.98 | 0.00 | 0.00 | 0.00 | |
| 10,100.00 | 90.12 | 269.61 | 8,795.11 | 754.99 | -1,340.15 | 1,334.98 | 0.00 | 0.00 | 0.00 | |
| 10,200.00 | 90.12 | 269.61 | 8,794.90 | 754.30 | -1,440.15 | 1,434.98 | 0.00 | 0.00 | 0.00 | |
| 10,300.00 | 90.12 | 269.61 | 8,794.70 | 753.62 | -1,540.15 | 1,534.98 | 0.00 | 0.00 | 0.00 | |
| 10,400.00 | 90.12 | 269.61 | 8,794.50 | 752.93 | -1,640.14 | 1,634.98 | 0.00 | 0.00 | 0.00 | |
| 10,500.00 | 90.12 | 269.61 | 8,794.29 | 752.24 | -1,740.14 | 1,734.98 | 0.00 | 0.00 | 0.00 | |
| 10,600.00 | 90.12 | 269.61 | 8,794.09 | 751.55 | -1,840.14 | 1,834.98 | 0.00 | 0.00 | 0.00 | |
| 10,700.00 | 90.12 | 269.61 | 8,793.88 | 750.86 | -1,940.14 | 1,934.98 | 0.00 | 0.00 | 0.00 | |
| 10,800.00 | 90.12 | 269.61 | 8,793.68 | 750.17 | -2,040.13 | 2,034.98 | 0.00 | 0.00 | 0.00 | |
| 10,900.00 | 90.12 | 269.61 | 8,793.48 | 749.49 | -2,140.13 | 2,134.98 | 0.00 | 0.00 | 0.00 | |
| 11,000.00 | 90.12 | 269.61 | 8,793.27 | 748.80 | -2,240.13 | 2,234.98 | 0.00 | 0.00 | 0.00 | |
| 11,100.00 | 90.12 | 269.61 | 8,793.07 | 748.11 | -2,340.13 | 2,334.98 | 0.00 | 0.00 | 0.00 | |
| 11,200.00 | 90.12 | 269.61 | 8,792.86 | 747.42 | -2,440.12 | 2,434.98 | 0.00 | 0.00 | 0.00 | |
| 11,300.00 | 90.12 | 269.61 | 8,792.66 | 746.73 | -2,540.12 | 2,534.98 | 0.00 | 0.00 | 0.00 | |
| 11,400.00 | 90.12 | 269.61 | 8,792.46 | 746.04 | -2,640.12 | 2,634.98 | 0.00 | 0.00 | 0.00 | |
| 11,500.00 | 90.12 | 269.61 | 8,792.25 | 745.36 | -2,740.11 | 2,734.98 | 0.00 | 0.00 | 0.00 | |
| 11,600.00 | 90.12 | 269.61 | 8,792.05 | 744.67 | -2,840.11 | 2,834.98 | 0.00 | 0.00 | 0.00 | |
| 11,700.00 | 90.12 | 269.61 | 8,791.84 | 743.98 | -2,940.11 | 2,934.98 | 0.00 | 0.00 | 0.00 | |
| 11,800.00 | 90.12 | 269.61 | 8,791.64 | 743.29 | -3,040.11 | 3,034.98 | 0.00 | 0.00 | 0.00 | |
| 11,900.00 | 90.12 | 269.61 | 8,791.44 | 742.60 | -3,140.10 | 3,134.98 | 0.00 | 0.00 | 0.00 | |
| 12,000.00 | 90.12 | 269.61 | 8,791.23 | 741.91 | -3,240.10 | 3,234.98 | 0.00 | 0.00 | 0.00 | |
| 12,100.00 | 90.12 | 269.61 | 8,791.03 | 741.23 | -3,340.10 | 3,334.98 | 0.00 | 0.00 | 0.00 | |
| 12,200.00 | 90.12 | 269.61 | 8,790.82 | 740.54 | -3,440.10 | 3,434.98 | 0.00 | 0.00 | 0.00 | |
| 12,300.00 | 90.12 | 269.61 | 8,790.62 | 739.85 | -3,540.09 | 3,534.98 | 0.00 | 0.00 | 0.00 | |
| 12,400.00 | 90.12 | 269.61 | 8,790.42 | 739.16 | -3,640.09 | 3,634.98 | 0.00 | 0.00 | 0.00 | |
| 12,500.00 | 90.12 | 269.61 | 8,790.21 | 738.47 | -3,740.09 | 3,734.98 | 0.00 | 0.00 | 0.00 | |
| 12,600.00 | 90.12 | 269.61 | 8,790.01 | 737.78 | -3,840.09 | 3,834.98 | 0.00 | 0.00 | 0.00 | |
| 12,700.00 | 90.12 | 269.61 | 8,789.80 | 737.10 | -3,940.08 | 3,934.98 | 0.00 | 0.00 | 0.00 | |
| 12,800.00 | 90.12 | 269.61 | 8,789.60 | 736.41 | -4,040.08 | 4,034.98 | 0.00 | 0.00 | 0.00 | |
| 12,900.00 | 90.12 | 269.61 | 8,789.40 | 735.72 | -4,140.08 | 4,134.98 | 0.00 | 0.00 | 0.00 | |
| 13,000.00 | 90.12 | 269.61 | 8,789.19 | 735.03 | -4,240.08 | 4,234.97 | 0.00 | 0.00 | 0.00 | |



Planning Report

| | | | |
|------------------|--------------------------------|-------------------------------------|-------------------------|
| Database: | WBDS_SQL_2 | Local Co-ordinate Reference: | Well #402H |
| Company: | Santo Petroleum | TVD Reference: | RKB = 25' @ 3127.00usft |
| Project: | Eddy County, NM (NAD 83 - NME) | MD Reference: | RKB = 25' @ 3127.00usft |
| Site: | Caveman 7-12 | North Reference: | Grid |
| Well: | #402H | Survey Calculation Method: | Minimum Curvature |
| Wellbore: | ST01 | | |
| Design: | ST01: Plan #4 | | |

| Planned Survey | | | | | | | | | | |
|---------------------------------------|-----------------|-------------|-----------------------|--------------|--------------|-------------------------|-----------------------|----------------------|---------------------|--|
| Measured Depth (usft) | Inclination (°) | Azimuth (°) | Vertical Depth (usft) | +N/-S (usft) | +E/-W (usft) | Vertical Section (usft) | Dogleg Rate (°/100ft) | Build Rate (°/100ft) | Turn Rate (°/100ft) | |
| 13,100.00 | 90.12 | 269.61 | 8,788.99 | 734.34 | -4,340.07 | 4,334.97 | 0.00 | 0.00 | 0.00 | |
| 13,200.00 | 90.12 | 269.61 | 8,788.78 | 733.65 | -4,440.07 | 4,434.97 | 0.00 | 0.00 | 0.00 | |
| 13,300.00 | 90.12 | 269.61 | 8,788.58 | 732.97 | -4,540.07 | 4,534.97 | 0.00 | 0.00 | 0.00 | |
| 13,400.00 | 90.12 | 269.61 | 8,788.38 | 732.28 | -4,640.07 | 4,634.97 | 0.00 | 0.00 | 0.00 | |
| 13,500.00 | 90.12 | 269.61 | 8,788.17 | 731.59 | -4,740.06 | 4,734.97 | 0.00 | 0.00 | 0.00 | |
| 13,600.00 | 90.12 | 269.61 | 8,787.97 | 730.90 | -4,840.06 | 4,834.97 | 0.00 | 0.00 | 0.00 | |
| 13,700.00 | 90.12 | 269.61 | 8,787.76 | 730.21 | -4,940.06 | 4,934.97 | 0.00 | 0.00 | 0.00 | |
| 13,800.00 | 90.12 | 269.61 | 8,787.56 | 729.52 | -5,040.06 | 5,034.97 | 0.00 | 0.00 | 0.00 | |
| 13,900.00 | 90.12 | 269.61 | 8,787.36 | 728.84 | -5,140.05 | 5,134.97 | 0.00 | 0.00 | 0.00 | |
| 14,000.00 | 90.12 | 269.61 | 8,787.15 | 728.15 | -5,240.05 | 5,234.97 | 0.00 | 0.00 | 0.00 | |
| 14,100.00 | 90.12 | 269.61 | 8,786.95 | 727.46 | -5,340.05 | 5,334.97 | 0.00 | 0.00 | 0.00 | |
| 14,200.00 | 90.12 | 269.61 | 8,786.74 | 726.77 | -5,440.05 | 5,434.97 | 0.00 | 0.00 | 0.00 | |
| 14,300.00 | 90.12 | 269.61 | 8,786.54 | 726.08 | -5,540.04 | 5,534.97 | 0.00 | 0.00 | 0.00 | |
| 14,400.00 | 90.12 | 269.61 | 8,786.34 | 725.39 | -5,640.04 | 5,634.97 | 0.00 | 0.00 | 0.00 | |
| 14,500.00 | 90.12 | 269.61 | 8,786.13 | 724.71 | -5,740.04 | 5,734.97 | 0.00 | 0.00 | 0.00 | |
| 14,600.00 | 90.12 | 269.61 | 8,785.93 | 724.02 | -5,840.04 | 5,834.97 | 0.00 | 0.00 | 0.00 | |
| 14,700.00 | 90.12 | 269.61 | 8,785.72 | 723.33 | -5,940.03 | 5,934.97 | 0.00 | 0.00 | 0.00 | |
| 14,800.00 | 90.12 | 269.61 | 8,785.52 | 722.64 | -6,040.03 | 6,034.97 | 0.00 | 0.00 | 0.00 | |
| 14,900.00 | 90.12 | 269.61 | 8,785.32 | 721.95 | -6,140.03 | 6,134.97 | 0.00 | 0.00 | 0.00 | |
| 15,000.00 | 90.12 | 269.61 | 8,785.11 | 721.26 | -6,240.02 | 6,234.97 | 0.00 | 0.00 | 0.00 | |
| 15,100.00 | 90.12 | 269.61 | 8,784.91 | 720.58 | -6,340.02 | 6,334.97 | 0.00 | 0.00 | 0.00 | |
| 15,200.00 | 90.12 | 269.61 | 8,784.70 | 719.89 | -6,440.02 | 6,434.97 | 0.00 | 0.00 | 0.00 | |
| 15,300.00 | 90.12 | 269.61 | 8,784.50 | 719.20 | -6,540.02 | 6,534.97 | 0.00 | 0.00 | 0.00 | |
| 15,400.00 | 90.12 | 269.61 | 8,784.30 | 718.51 | -6,640.01 | 6,634.97 | 0.00 | 0.00 | 0.00 | |
| 15,500.00 | 90.12 | 269.61 | 8,784.09 | 717.82 | -6,740.01 | 6,734.97 | 0.00 | 0.00 | 0.00 | |
| 15,600.00 | 90.12 | 269.61 | 8,783.89 | 717.13 | -6,840.01 | 6,834.97 | 0.00 | 0.00 | 0.00 | |
| 15,700.00 | 90.12 | 269.61 | 8,783.68 | 716.45 | -6,940.01 | 6,934.97 | 0.00 | 0.00 | 0.00 | |
| 15,800.00 | 90.12 | 269.61 | 8,783.48 | 715.76 | -7,040.00 | 7,034.97 | 0.00 | 0.00 | 0.00 | |
| 15,900.00 | 90.12 | 269.61 | 8,783.28 | 715.07 | -7,140.00 | 7,134.97 | 0.00 | 0.00 | 0.00 | |
| 16,000.00 | 90.12 | 269.61 | 8,783.07 | 714.38 | -7,240.00 | 7,234.97 | 0.00 | 0.00 | 0.00 | |
| 16,035.02 | 90.12 | 269.61 | 8,783.00 | 714.14 | -7,275.02 | 7,269.99 | 0.00 | 0.00 | 0.00 | |
| Caveman #402H Deflection Point | | | | | | | | | | |
| 16,093.59 | 91.29 | 269.61 | 8,782.28 | 713.74 | -7,333.58 | 7,328.55 | 2.00 | 2.00 | 0.00 | |
| 16,100.00 | 91.29 | 269.61 | 8,782.14 | 713.69 | -7,339.99 | 7,334.96 | 0.00 | 0.00 | 0.00 | |
| 16,200.00 | 91.29 | 269.61 | 8,779.89 | 713.00 | -7,439.96 | 7,434.94 | 0.00 | 0.00 | 0.00 | |
| 16,300.00 | 91.29 | 269.61 | 8,777.64 | 712.32 | -7,539.93 | 7,534.91 | 0.00 | 0.00 | 0.00 | |
| 16,400.00 | 91.29 | 269.61 | 8,775.39 | 711.63 | -7,639.91 | 7,634.89 | 0.00 | 0.00 | 0.00 | |
| 16,500.00 | 91.29 | 269.61 | 8,773.15 | 710.94 | -7,739.88 | 7,734.86 | 0.00 | 0.00 | 0.00 | |
| 16,600.00 | 91.29 | 269.61 | 8,770.90 | 710.25 | -7,839.85 | 7,834.84 | 0.00 | 0.00 | 0.00 | |
| 16,700.00 | 91.29 | 269.61 | 8,768.65 | 709.56 | -7,939.82 | 7,934.81 | 0.00 | 0.00 | 0.00 | |
| 16,800.00 | 91.29 | 269.61 | 8,766.40 | 708.88 | -8,039.80 | 8,034.78 | 0.00 | 0.00 | 0.00 | |
| 16,900.00 | 91.29 | 269.61 | 8,764.15 | 708.19 | -8,139.77 | 8,134.76 | 0.00 | 0.00 | 0.00 | |
| 17,000.00 | 91.29 | 269.61 | 8,761.91 | 707.50 | -8,239.74 | 8,234.73 | 0.00 | 0.00 | 0.00 | |
| 17,100.00 | 91.29 | 269.61 | 8,759.66 | 706.81 | -8,339.71 | 8,334.71 | 0.00 | 0.00 | 0.00 | |
| 17,200.00 | 91.29 | 269.61 | 8,757.41 | 706.12 | -8,439.69 | 8,434.68 | 0.00 | 0.00 | 0.00 | |
| 17,300.00 | 91.29 | 269.61 | 8,755.16 | 705.43 | -8,539.66 | 8,534.66 | 0.00 | 0.00 | 0.00 | |
| 17,400.00 | 91.29 | 269.61 | 8,752.91 | 704.75 | -8,639.63 | 8,634.63 | 0.00 | 0.00 | 0.00 | |
| 17,500.00 | 91.29 | 269.61 | 8,750.67 | 704.06 | -8,739.60 | 8,734.61 | 0.00 | 0.00 | 0.00 | |
| 17,600.00 | 91.29 | 269.61 | 8,748.42 | 703.37 | -8,839.58 | 8,834.58 | 0.00 | 0.00 | 0.00 | |
| 17,700.00 | 91.29 | 269.61 | 8,746.17 | 702.68 | -8,939.55 | 8,934.56 | 0.00 | 0.00 | 0.00 | |
| 17,800.00 | 91.29 | 269.61 | 8,743.92 | 701.99 | -9,039.52 | 9,034.53 | 0.00 | 0.00 | 0.00 | |
| 17,900.00 | 91.29 | 269.61 | 8,741.67 | 701.31 | -9,139.49 | 9,134.51 | 0.00 | 0.00 | 0.00 | |
| 18,000.00 | 91.29 | 269.61 | 8,739.43 | 700.62 | -9,239.46 | 9,234.48 | 0.00 | 0.00 | 0.00 | |
| 18,100.00 | 91.29 | 269.61 | 8,737.18 | 699.93 | -9,339.44 | 9,334.46 | 0.00 | 0.00 | 0.00 | |



Planning Report

| | | | |
|------------------|--------------------------------|-------------------------------------|-------------------------|
| Database: | WBDS_SQL_2 | Local Co-ordinate Reference: | Well #402H |
| Company: | Santo Petroleum | TVD Reference: | RKB = 25' @ 3127.00usft |
| Project: | Eddy County, NM (NAD 83 - NME) | MD Reference: | RKB = 25' @ 3127.00usft |
| Site: | Caveman 7-12 | North Reference: | Grid |
| Well: | #402H | Survey Calculation Method: | Minimum Curvature |
| Wellbore: | ST01 | | |
| Design: | ST01: Plan #4 | | |

| Planned Survey | | | | | | | | | |
|--|-----------------|-------------|-----------------------|--------------|--------------|-------------------------|-----------------------|----------------------|---------------------|
| Measured Depth (usft) | Inclination (°) | Azimuth (°) | Vertical Depth (usft) | +N/-S (usft) | +E/-W (usft) | Vertical Section (usft) | Dogleg Rate (°/100ft) | Build Rate (°/100ft) | Turn Rate (°/100ft) |
| 18,200.00 | 91.29 | 269.61 | 8,734.93 | 699.24 | -9,439.41 | 9,434.43 | 0.00 | 0.00 | 0.00 |
| 18,300.00 | 91.29 | 269.61 | 8,732.68 | 698.55 | -9,539.38 | 9,534.41 | 0.00 | 0.00 | 0.00 |
| 18,400.00 | 91.29 | 269.61 | 8,730.43 | 697.86 | -9,639.35 | 9,634.38 | 0.00 | 0.00 | 0.00 |
| 18,500.00 | 91.29 | 269.61 | 8,728.19 | 697.18 | -9,739.33 | 9,734.36 | 0.00 | 0.00 | 0.00 |
| 18,600.00 | 91.29 | 269.61 | 8,725.94 | 696.49 | -9,839.30 | 9,834.33 | 0.00 | 0.00 | 0.00 |
| 18,700.00 | 91.29 | 269.61 | 8,723.69 | 695.80 | -9,939.27 | 9,934.30 | 0.00 | 0.00 | 0.00 |
| 18,800.00 | 91.29 | 269.61 | 8,721.44 | 695.11 | -10,039.24 | 10,034.28 | 0.00 | 0.00 | 0.00 |
| 18,900.00 | 91.29 | 269.61 | 8,719.19 | 694.42 | -10,139.22 | 10,134.25 | 0.00 | 0.00 | 0.00 |
| 18,989.86 | 91.29 | 269.61 | 8,717.17 | 693.80 | -10,229.05 | 10,224.09 | 0.00 | 0.00 | 0.00 |
| PLAT LTP:1650' FNL & 330' FWL | | | | | | | | | |
| 19,000.00 | 91.29 | 269.61 | 8,716.95 | 693.73 | -10,239.19 | 10,234.23 | 0.00 | 0.00 | 0.00 |
| 19,100.00 | 91.29 | 269.61 | 8,714.70 | 693.05 | -10,339.16 | 10,334.20 | 0.00 | 0.00 | 0.00 |
| 19,200.00 | 91.29 | 269.61 | 8,712.45 | 692.36 | -10,439.13 | 10,434.18 | 0.00 | 0.00 | 0.00 |
| 19,220.06 | 91.29 | 269.61 | 8,712.00 | 692.22 | -10,459.18 | 10,454.23 | 0.00 | 0.00 | 0.00 |
| PLAT PBHL: 1650' FNL & 100' FWL | | | | | | | | | |

| Design Targets | | | | | | | | | |
|---|---------------|--------------|------------|--------------|--------------|-----------------|----------------|-----------|-------------|
| Target Name - hit/miss target - Shape | Dip Angle (°) | Dip Dir. (°) | TVD (usft) | +N/-S (usft) | +E/-W (usft) | Northing (usft) | Easting (usft) | Latitude | Longitude |
| PLAT #402H SHL: 24' - plan hits target center - Point | 0.00 | 0.00 | 0.00 | 0.00 | 0.00 | 512,227.98 | 576,054.99 | 32.408132 | -104.220836 |
| PLAT PBHL: 1650' FN - plan hits target center - Point | 0.00 | 0.00 | 8,712.00 | 692.22 | -10,459.18 | 512,920.20 | 565,595.80 | 32.410061 | -104.254726 |
| PLAT LTP:1650' FNL - plan misses target center by 9.38usft at 18989.86usft MD (8717.17 TVD, 693.80 N, -10229.05 E) - Point | 0.00 | 0.00 | 8,717.18 | 684.42 | -10,228.98 | 512,912.40 | 565,826.00 | 32.410039 | -104.253980 |
| Caveman #402H Defl - plan hits target center - Point | 0.00 | 0.00 | 8,783.00 | 714.14 | -7,275.02 | 512,942.12 | 568,779.96 | 32.410114 | -104.244408 |
| PLAT FTP:1650' FNL - plan misses target center by 56.03usft at 8919.52usft MD (8741.97 TVD, 763.06 N, -167.85 E) - Point | 0.00 | 0.00 | 8,792.85 | 763.22 | -144.38 | 512,991.20 | 575,910.60 | 32.410230 | -104.221302 |
| PLAN: LP - plan misses target center by 0.01usft at 9173.85usft MD (8797.00 TVD, 761.37 N, -414.02 E) - Point | 0.00 | 0.00 | 8,797.00 | 761.37 | -414.02 | 512,989.35 | 575,640.97 | 32.410226 | -104.222175 |
| Caveman #402H: Pilo - plan misses target center by 1198.57usft at 9000.00usft MD (8771.17 TVD, 762.55 N, -242.78 E) - Point | 0.00 | 0.00 | 9,900.00 | 765.32 | 160.09 | 512,993.30 | 576,215.08 | 32.410235 | -104.220315 |



Planning Report



| | | | |
|------------------|--------------------------------|-------------------------------------|-------------------------|
| Database: | WBDS_SQL_2 | Local Co-ordinate Reference: | Well #402H |
| Company: | Santo Petroleum | TVD Reference: | RKB = 25' @ 3127.00usft |
| Project: | Eddy County, NM (NAD 83 - NME) | MD Reference: | RKB = 25' @ 3127.00usft |
| Site: | Caveman 7-12 | North Reference: | Grid |
| Well: | #402H | Survey Calculation Method: | Minimum Curvature |
| Wellbore: | ST01 | | |
| Design: | ST01: Plan #4 | | |

| Formations | | | | | | |
|-----------------------|-----------------------|------------------------------------|-----------|---------|-------------------|--|
| Measured Depth (usft) | Vertical Depth (usft) | Name | Lithology | Dip (°) | Dip Direction (°) | |
| 459.00 | 459.00 | Top Salt (John) | | | | |
| 1,153.00 | 1,153.00 | Base Salt (John) | | | | |
| 1,654.07 | 1,654.00 | Delaware | | | | |
| 1,703.17 | 1,703.00 | Lamar Limestone | | | | |
| 1,967.81 | 1,966.00 | Base Lamar Limestone | | | | |
| 5,176.55 | 5,149.00 | BONE SPRING | | | | |
| 6,337.86 | 6,301.00 | Top 1st BSPG Sand (John) | | | | |
| 6,606.01 | 6,567.00 | Top 2nd Bone Spring Carbonate (Jo | | | | |
| 6,982.03 | 6,940.00 | Top 2nd Bone Spring Sand (John) | | | | |
| 7,254.21 | 7,210.00 | Top 3rd Bone Spring Carbonate (Jol | | | | |
| 8,391.49 | 8,342.00 | Top 3rd Bone Spring Sand (John) | | | | |
| 8,829.04 | 8,697.00 | WOLFCAMP A (John) | | | | |
| 9,041.29 | 8,782.00 | Y Sand Top (John) | | | | |
| 9,055.22 | 8,785.00 | TOP WINDOW | | | | |
| 9,172.36 | 8,797.00 | TARGET LANDING | | | | |

District I
 1625 N. French Dr., Hobbs, NM 88240
 Phone:(575) 393-6161 Fax:(575) 393-0720

District II
 811 S. First St., Artesia, NM 88210
 Phone:(575) 748-1283 Fax:(575) 748-9720

District III
 1000 Rio Brazos Rd., Aztec, NM 87410
 Phone:(505) 334-6178 Fax:(505) 334-6170

District IV
 1220 S. St Francis Dr., Santa Fe, NM 87505
 Phone:(505) 476-3470 Fax:(505) 476-3462

State of New Mexico
Energy, Minerals and Natural Resources
Oil Conservation Division
1220 S. St Francis Dr.
Santa Fe, NM 87505

COMMENTS

Action 20470

COMMENTS

| | | | | | | | | | |
|-----------|--------------------|---------------|------------------|--------|--------|----------------|-------|--------------|--------|
| Operator: | SPC RESOURCES, LLC | P.O. Box 1020 | Artesia, NM88211 | OGRID: | 372262 | Action Number: | 20470 | Action Type: | C-103A |
|-----------|--------------------|---------------|------------------|--------|--------|----------------|-------|--------------|--------|

| Created By | Comment | Comment Date |
|------------|-------------------------|--------------|
| kpickford | KP GEO Review 3/12/2021 | 03/12/2021 |

District I
 1625 N. French Dr., Hobbs, NM 88240
 Phone:(575) 393-6161 Fax:(575) 393-0720

District II
 811 S. First St., Artesia, NM 88210
 Phone:(575) 748-1283 Fax:(575) 748-9720

District III
 1000 Rio Brazos Rd., Aztec, NM 87410
 Phone:(505) 334-6178 Fax:(505) 334-6170

District IV
 1220 S. St Francis Dr., Santa Fe, NM 87505
 Phone:(505) 476-3470 Fax:(505) 476-3462

State of New Mexico
Energy, Minerals and Natural Resources
Oil Conservation Division
1220 S. St Francis Dr.
Santa Fe, NM 87505

CONDITIONS

Action 20470

CONDITIONS OF APPROVAL

| | | | | | |
|--------------------|---------------|---------------------------|--------|----------------|--------------|
| Operator: | | | OGRID: | Action Number: | Action Type: |
| SPC RESOURCES, LLC | P.O. Box 1020 | Artesia, NM88211 | 372262 | 20470 | C-103A |
| OCD Reviewer | | Condition | | | |
| jagarcia | | New Property ID is 330286 | | | |

**STATE OF NEW MEXICO
ENERGY, MINERALS AND NATURAL RESOURCES DEPARTMENT
OIL CONSERVATION DIVISION**

**APPLICATION OF NEW MEXICO OIL CONSERVATION DIVISION
TO REVOKE ORDER NO. R-21096, AS AMENDED,
AND APDS FOR CAVEMAN #402H AND
CAVEMAN 7 12 WCD #003H WELLS,
EDDY COUNTY, NEW MEXICO**

**Case No. 22102
Order No. R-21888**

ORDER

This matter came before the Director (“Director”) of the New Mexico Oil Conservation Division (“Division” or “OCD”) on the Amended Application for Order to Revoke Order No. R-21096, As Amended, and APDs for Caveman #402H and Caveman 7 12 WCD #003H Wells. The Division conducted a public hearing on September 9, 2021. The Director, having considered the testimony and evidence presented, and being otherwise fully advised in the matter, enters the following findings of fact, conclusions of law, and order:

FINDINGS OF FACT

1. The Division gave notice of the hearing as required by 19.15 NMAC.
2. SPC Resources, LLC (“SPC”) is an oil and gas production company doing business in New Mexico.
3. The Division presented the testimony of two witnesses, Jim Griswold, OCD Special Projects Manager for the Carlsbad Brine Well, and Michael Rucker, Senior Associate Engineer for Wood Environment & Infrastructure Solutions, Inc. The Division offered twenty-two exhibits.

**BEFORE THE OIL CONSERVATION DIVISION
Santa Fe, New Mexico
Exhibit No. B4
Submitted by: SPC Resources, LLC
Hearing Date: January 5, 2023
Case No. 23218**

CASE NO. 22102
ORDER NO. R-21888

EXHIBIT B-4

Page 1 of 12

4. SPC presented the testimony of one witness, Hanson Yates, President and Co-Managing Member of Santo Petroleum LLC and president of its affiliate, SPC. SPC offered eight exhibits.

CAVEMAN PROJECT BACKGROUND

5. SPC applied for Applications for Permit to Drill (“APDs”) for the Caveman #402H well (formerly known as the Caveman 7 12 WCXY 2H well) and Caveman 7 12 WCD #003H well (“Caveman #003H well”).
6. The Division approved SPC’s APD for the Caveman #402H well (API 30-015-47629) on November 5, 2020.
7. The proposed surface hole location and vertical borehole for the Caveman #402H well is located approximately 7,200 feet from the Carlsbad Brine Well Cavity (the “Cavity”).
8. The proposed lateral for the Caveman #402H well extends westward from the vertical borehole for approximately 10,500 feet at a depth of 8,797 feet beneath the surface.
9. The Division approved SPC’s APD for the Caveman #003H well (API 30-015-47689) on November 17, 2020.
10. The proposed surface hole location and vertical borehole for the Caveman #003H well is located approximately 6,800 feet from the Cavity.
11. The proposed lateral for the Caveman #003H well extends westward from the vertical borehole for approximately 11,000 feet at a depth of 9,300 feet beneath the surface.
12. On August 6, 2019, SPC filed an application to pool all uncommitted interests in and produce hydrocarbons from the Wolfcamp formation underlying a spacing unit comprised of the W/2 and E/2 of Section 12, Township 22 South, Range 26 East, and

- the W/2 and E/2 of Section 7, Township 22 South, Range 27 East, NMPM, Eddy County, New Mexico (the “Spacing Unit”).
13. On February 12, 2020, the Division granted SPC’s pooling application and issued Order No. R-21096.
 14. On April 12, 2021, the Division issued Order No. R-21096-A, which updated the form of order, granted an extension of time to commence drilling until February 12, 2022, pooled additional interest owners, and affirmed the material provisions of the Order No. R-21096.
 15. On May 17, 2021, the Division issued Order No. R-21096-B, which pooled additional interest owners and affirmed the material provisions of Order R-21096. Order No. R-21096, as amended by Order Nos. R-21096-A and R-21096-B, is hereinafter referred to as “Order R-21096”.

HISTORY OF THE CARLSBAD BRINE WELL REMEDIATION

16. The Carlsbad Brine Well is an abandoned brine well situated beneath the town of Carlsbad, New Mexico. See NMSA 1978, §75-11-1(G)(2) (definition of “Carlsbad brine well”).
17. The Cavity is the subsurface cavern formed as a result of mining salt from the Carlsbad Brine Well. The location of the Cavity is provided in the “Area Map” in the direct testimony of Jim Griswold.
18. The Cavity lies beneath substantial surface development, including the Carlsbad Irrigation District’s main canal, a mobile home park, a church, two commercial operations, the intersection of US 285 and 62/180, and a groundwater aquifer.

19. The Carlsbad Brine Well began production in 1978, and continuously operated under various ownership until its closure in 2008. On May 9, 2010, the owner, I&W, Inc. of Artesia, filed for bankruptcy.
20. The Division estimates that more than six million barrels of brine were produced from the Carlsbad Brine Well during its operation and more than 220,000 cubic yards of salt were removed.
21. The Energy, Minerals and Natural Resources Department (“EMNRD”) became aware of the potential for catastrophic collapses in brine wells generally, following the collapse of the Jim’s Water Service and Loco Hills Water Disposal wells in July and November of 2008, respectively. In both instances, the depth to the salt formation was less than 500 feet and the estimated width of the caverns exceeded 300 feet.
22. EMNRD determined that the stability of underground caverns associated with brine wells is a function of depth, size, and the strength of rocks which form the cavern roof.
23. EMNRD determined in 2008 that the Carlsbad Brine Well shared significant characteristics (depth to salt and breadth of cavern) with the Jim’s Water Service and Loco Hills Water Disposal wells that had previously collapsed, and that the Carlsbad Brine Well presented a significant risk of catastrophic collapse, and potential to materially impact critical infrastructure in the area.
24. Beginning in 2009, EMNRD began characterizing and monitoring the Carlsbad Brine Well. The efforts included installation of various monitors, creation of an alarm system, and coordinating with local agencies to develop emergency and contingency plans related to potential catastrophic collapse.

25. Beginning in 2013, EMNRD evaluated methodologies to stabilize the Cavity created by the brine well.
26. Beginning in 2018, EMNRD retained AMEC Environment & Infrastructure, Inc. (now Wood Environment & Infrastructure Solutions, Inc.) (collectively “Wood”) to conduct in-situ backfill of the Cavity.
27. The purpose of ongoing in-situ backfill operations is to reduce the void space as much as possible, reducing the likelihood of future raveling of the roof structure causing either surface subsidence or the migration of pressurized brine into the immediately overlying groundwater aquifer.
28. The Cavity currently exists in a state of partial collapse. The roof structure over the void space appears to have partially but substantially collapsed between 2000 and 2010.
29. In 2019, backfill operations utilizing the EMNRD’s selected grout method commenced as planned, stabilizing the southern extent of the Cavity.
30. In December of 2019, EMNRD became aware of the previously undetected void space within the northern extent of the Cavity, exceeding an additional 98,000 cubic yards. EMNRD switched from grout to sand backfill to address the increased void space in the northern portion of the Cavity.
31. After backfilling the Cavity with more than 100,000 cubic yards of sand, EMNRD determined that a significant percentage of the injected sand had settled into open spaces in the rubble pile on the floor of the Cavity created by prior roof rockfalls. Wood determined that the backfill operation would require an additional 60,000 cubic

yards of sand at a minimum. The project was temporarily suspended at that time due to a lack of available appropriations.

32. In August of 2020, Wood evaluated the risk currently posed by the partially filled void space. Wood determined that the remaining void in the Cavity still posed the risk of surface subsidence sufficient to damage US 285 and that, more likely, further damage to the roof of the cavity could permit pressurized brine to contaminate the overlying groundwater aquifer.
33. To date, the State of New Mexico, Eddy County, and the City of Carlsbad have invested nearly \$58 million and expect to invest an additional approximately \$24 million to stabilize the Cavity.
34. Remediation is currently projected for completion in Spring of 2022.

DIVISION RESPONSE TO ACTIVITY NEAR THE CAVITY

35. On or about April 14, 2021, the Division's Cavity remediation project manager (Jim Griswold) discovered that several wells were planned or had been drilled in proximity to the Cavity.
36. On June 17, 2021, SPC sent a letter to the Division stating its intent to commence drilling the Caveman #402H well in late June or early July 2021 and to complete the well in late September or early October 2021.
37. On June 30, 2021, the Division requested that SPC temporarily suspend its plan to drill and complete the Caveman #402H well for twelve (12) months to allow EMNRD to complete the project to stabilize the Cavity.
38. On July 1, 2021, SPC refused to temporarily suspend drilling and completing the Caveman #402H well.

39. On August 6, 2021, the Division requested that SPC temporarily suspend its plan to drill and complete the Caveman #003H well for twelve (12) months to allow EMNRD to complete the project to stabilize the Cavity.
40. On August 9, 2021, SPC refused to temporarily suspend drilling the Caveman #003H well.

IMPACT OF SEISMICITY AND PRESSURE ON THE CAVITY

41. On March 26, 2020, a Magnitude 5.0 seismic event occurred approximately 75 kilometers from the Carlsbad Brine Well.
42. Wood conducted sonar surveys of the Cavity in February and May of 2020. The surveys documented apparent changes in the void space occurring between the surveys.
43. The March 26, 2020 seismic event is likely to have caused significant roof fall or additional rubble pile settlement within the Cavity.
44. Seismic events have been detected at the Cavity and regional seismic activity is rapidly increasing.
45. Geological displacements caused by seismic activity can have a cumulative effect on the Cavity and EMNRD's ongoing efforts to stabilize it.
46. Drilling and completion activities have the potential to impact the stability of the unremediated Cavity.
47. Lower magnitude seismic events which occur closer to an area of concern can cause similar "Ground Motion Particle Velocity" as would be caused by larger magnitude events occurring farther away from the area of concern. For instance, a Magnitude 3.0

- event with a hypocenter distance of 3.3 kilometers will have an effect similar to a Magnitude 5.0 event occurring at a distance of 75 kilometers.
48. Seismic events can impact the structural integrity of the Cavity.
 49. Operators conducted drilling and completion activities in proximity to the brine well in March and April of 2021.
 50. The brine well experienced a change in annulus pressure at the Eugenie #1 well that appears to correlate to the drilling operations.
 51. Changes in formation hydraulic pressures around the cavity due to imposed drilling fluid pressures can impact the structural integrity of the cavity and EMNRD's ability to successfully complete Cavity remediation.
 52. The cumulative impact of seismic events, formation pressure changes, and pressure changes within the Cavity can impact the structural integrity of the Cavity.
 53. Drilling and completion activities associated with oil and gas production within the acreage affected by Order R-21096 could impact the structural integrity of the cavity, posing a risk to surface development and the overlying groundwater aquifer.

CONCLUSIONS OF LAW

54. Pursuant to NMSA 1978, § 70-2-6, the Division has jurisdiction over the parties and the subject matter herein.
55. The Division is authorized to make orders "to prevent crude petroleum oil, natural gas or water from escaping from strata in which it is found into other strata." NMSA 1978, § 70-2-12(B)(2).

56. The Division is authorized to make orders “to require wells to be drilled, operated and produced in such manner as to prevent injury to neighboring leases or properties.”
NMSA 1978, § 70-2-12(B)(7).
57. SPC’s intent to drill and complete any well within the acreage affected by Order R-21096 poses a clear and immediate risk of harm to the stability of the Cavity and the successful completion of the ongoing Carlsbad Brine Well remediation project.
58. SPC’s intent to drill and complete any well within the acreage affected by Order R-21096 poses a clear and immediate risk of harm to surface development and the groundwater aquifer overlying the Cavity.
59. Based on testimony and evidence presented, the Director finds that SPC’s proposed activity, as well as any drilling or completion activities occurring within three miles of the Cavity, must be suspended until such time as the Division determines the remediation is completed and the Cavity sufficiently stabilized.

ORDER

60. Order R-21096 is suspended until such time as the Director determines that drilling and/or completion activities may commence.
61. SPC’s APDs for the Caveman #402H Well and the Caveman #003H Well are suspended, until such time as:
- a. The remediation of the Carlsbad Brine Well project is complete,
 - b. The Cavity is considered stabilized, and
 - c. The Director or her delegate has provided written confirmation to SPC that drilling and/or completion activities may commence, which confirmation shall be

provided 10 business days after the conditions in subparagraphs 61(a) and (b) above have been met.

62. SPC's APDs for Caveman #402H Well and the Caveman #003H Well are amended to include the following conditions, applicable to commencement of activity after stabilization of the Cavity:


- a. The APD is suspended, until such time as:
 - i. The remediation of the Carlsbad Brine Well project is complete,
 - ii. The Cavity is considered stabilized, and
 - iii. The Director or her delegate has provided written confirmation to SPC that drilling and/or completion activities may commence, which confirmation shall be provided 10 business days after the conditions in subparagraphs 62(a)(i) and (ii) above have been met.
- b. SPC shall provide notice to the Division of any drilling or completion activities at the Caveman #402H Well and the Caveman #003H Well either (i) 60 days prior to the start of such activities when possible, or (ii) if such activities are planned to start in less than 60 days, within 72 hours of scheduling drilling or completion activities. However, in all instances, the notice shall be provided at least 14 days prior to the start of any such activities.
- c. The Division retains the right to require the cessation of any drilling or completion activities associated with the permits due to concerns about potential impacts to ongoing or completed remediation activities at the Carlsbad Brine Well,

- i. If the Division orders cessation pursuant to this provision, the Division shall do so in a written communication (email is sufficient) simultaneously submitted to SPC that contains a high-level rationale for the Division's cessation order. The duration of the initial period for such cessation may be as follows:
 1. up to 45 days if SPC is more than 45 days from starting actual drilling or completion activities; or
 2. if SPC is within 45 days from starting actual drilling or completion activities, or is conducting actual drilling or completion activities, the initial period of cessation shall be limited to 72 hours (not including weekend or holiday time)
 3. whichever cessation period in subparagraphs 62(c)(i)(1) or (2) applies shall be referred to hereafter as the "Initial Period".
- ii. If the Division's concerns, as summarized in its written communication, are not resolved to the Division's satisfaction in its sole discretion during the Initial Period (up to 45 days or 72 hours, whichever is applicable), the Division may extend any such cessation until the earlier of (i) 45 additional days or (ii) a hearing before the Division; provided, however, that no cessation shall be authorized for a cumulative period of more than 90 days without a Division hearing.
- iii. During the Initial Period or any extension thereof, the Division and SPC shall discuss the Division's rationale for the cessation order and make a

good faith effort to determine whether SPC's current or planned operations can be carried out in a manner satisfactory to the Division.

63. Suspension of Order R-21096 and the APDs is effective as of the date of the Division's Emergency Order, July 2, 2021.
64. All deadlines associated with Order R-21096 and the APDs are tolled, effective July 2, 2021, until such time as the Director notifies SPC that drilling and/or completion activities may commence.
65. SPC may not commence any drilling or completion activities at any depth within the acreage affected by Order R-21096 until such time as the Director or her delegate notifies SPC that activities may commence. The Division will provide notice to SPC of the Division's determination that activities may commence at the same time it provides notice pursuant to paragraph 61.c.
66. The Division retains jurisdiction of this matter for the entry of such further orders as it may deem necessary.

STATE OF NEW MEXICO
OIL CONSERVATION DIVISION


ADRIENNE SANDOVAL
DIRECTOR
AES/bb

Date: 10/19/2021

State of New Mexico
Energy, Minerals and Natural Resources Department

Michelle Lujan Grisham
Governor

Sarah Cottrell Propst
Cabinet Secretary

Todd E. Leahy, JD, PhD
Deputy Cabinet Secretary

Adrienne Sandoval Director
Oil Conservation Division



July 7, 2022

By Electronic Mail

Notice of Resumption of Certain Drilling and Completion Activity in Proximity to the Carlsbad Brine Well

Dear Operators:

You are receiving this notice because you are the registered Operator of well(s) affected by temporary restrictions on drilling and completion activities planned within five miles of the Carlsbad Brine Well (“backfilled void”). These include activities affected by Division Orders R-21888, R-22063, R-21100-B, R-21104-C, and R-21123-C, or restricted by Conditions of Approval (“COAs”) attached to Applications for Permits to Drill (“APDs”) approved after July 2, 2021. This announces that such activities may resume at certain facilities, subject to the conditions detailed below.

Effective immediately, the Director of the Oil Conservation Division has determined that drilling and completion activities associated with oil and gas production may resume *outside of a one-mile radius* of the backfilled void. Wells, or any portion of wells, or any activity, planned within one mile of the backfilled void *may not* resume activity at this time.

The Conditions of Approval identified remain in effect and OCD intends to administer them as follows for activities outside of a one-mile radius:

- OCD requires that operators continue to comply with all notice requirements as prescribed in the applicable Division Order or COAs.
- Certain COAs required operators to submit notification of drilling or completion activities to OCD, subject to OCD approval. Operators may consider such activities approved by OCD *once operator complies with applicable notification requirements for activities outside of a one-mile radius of the backfilled void.*
- While OCD is requiring that operators continue to provide notice of planned drilling and completion activities within five miles of the backfilled void for informational and planning purposes, OCD does not intend to restrict or delay the planned activity occurring between one and five miles of the backfilled void.

This Notice is effective immediately, please contact Jesse Tremaine at JesseK.Tremaine@state.nm.us or (505) 231-9312 with any questions about this Notice, affected Division Orders, COAs, or individual activities.

Sincerely,

Adrienne Sandoval
Director

EXHIBIT B-5

BEFORE THE OIL CONSERVATION DIVISION
Santa Fe, New Mexico
Exhibit No. B5
Submitted by: SPC Resources, LLC
Hearing Date: January 5, 2023
Case No. 23218



Adam G. Rankin
Partner
Phone (505) 988-4421
Fax (505) 983-6043
agrarkin@hollandhart.com

December 16, 2022

VIA CERTIFIED MAIL
RETURN RECEIPT REQUESTED

TO: AFFECTED PARTIES

**Re: Application of SPC Resources, LLC to Amend Order No. R-21096, as amended,
Eddy County, New Mexico.
Caveman 402H & 442H wells**

Ladies & Gentlemen:

This letter is to advise you that SPC Resources, LLC has filed the enclosed application with the New Mexico Oil Conservation Division to amend Order No. R-21096, to allow for an extension of time to drill an initial a well under the Order until February 17, 2024. A hearing has been requested before a Division Examiner on **January 5, 2023**, and the status of the hearing can be monitored through the Division’s website at <http://www.emnrd.state.nm.us/ocd/>. Due to their size, the application exhibits are not included. They can be accessed through the Division’s website by reviewing the case file under Case No. 23218 at <https://ocdimage.emnrd.nm.gov/Imaging/CaseFileCriteria.aspx>.

During the COVID-19 Public Health Emergency, state buildings are closed to the public and hearings will be conducted remotely beginning at 8:15 a.m. To participate in the electronic hearing, see the instructions posted on the OCD Hearings website: <https://www.emnrd.nm.gov/ocd/hearing-info/>.

You are not required to attend this hearing, but as an owner of an interest that may be affected by this application, you may appear and present testimony. Failure to appear at that time and become a party of record will preclude you from challenging the matter at a later date. Parties appearing in cases are required by Division Rule 19.15.4.13.B to file a Pre-hearing Statement four business days in advance of a scheduled hearing. This statement must be filed at the Division’s Santa Fe office at the above specified address and should include: the names of the parties and their attorneys; a concise statement of the case; the names of all witnesses the party will call to testify at the hearing; the approximate time the party will need to present its case; and identification of any procedural matters that are to be resolved prior to the hearing.

If you have any questions about this matter, please contact David Schoeffler at Schoeffler Energy Group, Inc., Agent for SPC Resources, LLC by phone at (337) 232-1122 or e-mail at dmschoeffler@segland.com.

Sincerely,

Adam G. Rankin
ATTORNEY FOR SPC Resources, LLC

T 505.988.4421 F 505.983.6043
110 North Guadalupe, Suite 1, Santa Fe, NM 87501-1849
Mail to: P.O. Box 2208, Santa Fe, NM 87504-2208
www.hollandhart.com

| | | |
|----------|------------|------------------|
| Alaska | Montana | Utah |
| Colorado | Nevada | Washington, D.C. |
| Idaho | New Mexico | Wyoming |

BEFORE THE OIL CONSERVATION DIVISION
Santa Fe, New Mexico
Exhibit No. B6
Submitted by: SPC Resources, LLC
Hearing Date: January 5, 2023
Case No. 23218

**STATE OF NEW MEXICO
ENERGY, MINERALS AND NATURAL RESOURCES DEPARTMENT
OIL CONSERVATION DIVISION**

**APPLICATION OF SPC RESOURCES,
LLC TO AMEND ORDER NO. R-21096,
AS AMENDED, EDDY COUNTY, NEW
MEXICO.**

CASE NO. _____
ORDER NO. R-21096, As Amended

APPLICATION

SPC Resources, LLC (“Applicant”) (OGRID No. 372262), through its undersigned attorneys, hereby files this application with the Oil Conservation Division to amend Order No. R-21096, as amended, to allow for an extension of time to drill an initial a well under the Order until February 17, 2024. In support of this application, Applicant states:

1. Division Order No. R-21096, entered on February 12, 2020 in Case No. 20762, created a 1,267.1-acre, more or less, standard horizontal spacing unit consisting of the W/2 and E/2 of Section 12, Township 22 South, Range 26 East, and the W/2 and E/2 of Section 7, Township 22 South, Range 27 East, NMPM, Eddy County, New Mexico (the “Unit”), and designated Applicant as the operator of the Unit. *See **Exhibit A***.

2. Order No. R-21096 pooled the uncommitted interests in the Wolfcamp formation (Purple Sage; Wolfcamp Pool (Pool Code 98220)) in the Unit and dedicated the Unit to the following Proposed Wells: (1) the **Caveman #402H well** (API No. 30-015-47629), and (2) the **Caveman #442H well** (API 30-015-Pending).

3. On April 12, 2021, the Division entered Order No. R-21096-A in Case No. 21577 to (1) conform Order No. R-21096 to the amended order template (“Amended Order”) described in the Division Director’s April 9, 2020 *Letter to Counsel Regarding Amended CP Order Template*; (2) pool additional interest owners under the terms of Order No. R-21096; (3) extend

the time to commence drilling an initial well under Order No. R-21096 to February 12, 2022; and (4) update the names and locations of the initial Proposed Wells. *See* **Exhibit B**.

4. On May 17, 2021, the Division entered Order No. R-21096-B, pooling additional interest owners under the terms of Order No. R-21096 without modifying the February 12, 2022, drilling deadline.

5. Applicant now requests that Order No. R-21096, as amended, be opened and further amended to allow Applicant additional time to commence drilling an initial well under the Order until February 17, 2024.

6. Good cause exists for Applicant's request for an extension of time.

7. Applicant was under contract with a drilling crew and preparing to spud an initial well under Order No. R-21096 in July 2021 when the Division issued an emergency order suspending approval SPC's initial well. *See* **Exhibit C**.

8. Subsequently, the Division filed an application to revoke Order No. R-21096, as amended, and the approved APDs for the initial wells.

9. On October 19, 2021, the Division entered Order No. R-21888 temporarily suspending Order No. R-21096 pending remediation of the Carlsbad Brine Well project and until other certain conditions were met. *See* **Exhibit D**. All deadlines under Order No. R-21096 were tolled effective July 2, 2021 until the Division Director notified SPC that drilling and/or completion activities may resume. *See id.*

10. The Division notified SPC on July 7, 2022, that suspension of Order No. R-21096 had been lifted and that drilling and completion activities may resume. *See* **Exhibit E**. Pursuant to the tolling of Order No. R-21096, the current deadline to commence drilling an initial well is February 17, 2023.

11. Due to the disruption to SPC's initial drilling schedule, the suspension of its drilling and completion operations, and the uncertainty over when the suspension would be lifted, SPC requires additional time to plan, coordinate, and retain a drilling crew to drill its planned initial wells.

12. Accordingly, SPC requests the deadline to commence drilling an initial well under Order No. R-21096, as amended, be extended for one year until February 17, 2024.

WHEREFORE, Applicant requests that this application be set for hearing before an Examiner of the Oil Conservation Division on January 5, 2023, and after notice and hearing as required by law, the Division amend Order No. R-21096, as amended, to extend the time to commence drilling the proposed initial well until February 17, 2024.

Respectfully submitted,

HOLLAND & HART LLP

By:  _____

Michael H. Feldewert
Adam G. Rankin
Julia Broggi
Paula M. Vance
Post Office Box 2208
Santa Fe, New Mexico 87504-2208
(505) 988-4421
(505) 983-6043 Facsimile
mfeldewert@hollandhart.com
agrarkin@hollandhart.com
jbroggi@hollandhart.com
pmvance@hollandhart.com

ATTORNEYS FOR SPC RESOURCES, LLC

CASE _____: Application of SPC Resources, LLC to Amend Order No. R-21096, As Amended, Eddy County, New Mexico. Applicant in the above-styled cause seeks to amend Order No. R-21096, as amended, to allow for an extension of time to drill an initial a well under the Order until February 17, 2024. The Unit is comprised of the W/2 and E/2 of Section 12, Township 22 South, Range 26 East, and the W/2 and E/2 of Section 7, Township 22 South, Range 27 East, NMPM, Eddy County, New Mexico. Order No. R-21096 pooled the uncommitted interests in the Wolfcamp formation (Purple Sage; Wolfcamp Pool (Pool Code 98220)). The Unit is dedicated to the **Caveman #402H well** (API No. 30-015-47629), and (2) the **Caveman #442H well** (API 30-015-Pending). Portions of said area are located within the city limits of Carlsbad, New Mexico.

| Tracking No | Unit | Name | Address | City | State | Zip | Mail Date | Signature Date | Transaction ID | Status |
|--------------------------|------------------|---|--------------------------------------|---------------|-------|-------|------------|----------------|----------------|----------------------------|
| 9414811898765811431481 | Caveman 7-12 UMI | COLONIA INVESTMENT CORPORATION, FKA NORMANDY CORP | 6400 Los Altos Drive | EL PASO | TX | 79912 | 11/22/2022 | | 18003717 | Attempted - Returned |
| 9414811898765811431436 | Caveman 7-12 UMI | ABBIE POHL | 812 ORTEGA STREET | CARLSBAD | NM | 88220 | 11/22/2022 | | 18003718 | Attempted - Returned |
| 9414811898765811431474 | Caveman 7-12 UMI | ABEL B and DELIA N ALVAREZ | 4611 FAIRFAX DRIVE NW | ALBUQUERQUE | NM | 87114 | 11/22/2022 | 12/3/2022 | 18003719 | Delivered |
| 9414811898765811431511 | Caveman 7-12 UMI | ABEL L MENDOZA | 2612 SILVER DRIVE | BAKERSFIELD | CA | 93305 | 11/22/2022 | | 18003720 | Attempted - Returned |
| 9414811898765811431559 | Caveman 7-12 UMI | ADAM S. MUNOZ, JR. | 129 SUNSET LOOP SW | ALBUQUERQUE | NM | 87112 | 11/22/2022 | | 18003721 | Attempted - Returned |
| 9414811898765811431566 | Caveman 7-12 UMI | ADMINISTRATOR OF VETERANS AFFAIRS | 810 VERMONT AVENUE NW | WASHINGTON | DC | 20420 | 11/22/2022 | 11/29/2022 | 18003722 | Delivered |
| 9414811898765811431528 | Caveman 7-12 UMI | AIDA V. SALGADO | 20 CLYDE ST. | SAN FRANCISCO | CA | 94107 | 11/22/2022 | | 18003723 | Attempted - Returned |
| 9414811898765811431597 | Caveman 7-12 UMI | ALBINA CARRASCO | 1917 WHEELER STREET | CARLSBAD | NM | 88220 | 11/22/2022 | | 18003725 | In Transit |
| 9414811898765811431542 | Caveman 7-12 UMI | ALICIA L POHL | 812 ORTEGA STREET | CARLSBAD | NM | 88220 | 11/22/2022 | | 18003726 | Attempted - Returned |
| 9414811898765811431580 | Caveman 7-12 UMI | ALMA ANN WARD aka ALMA ANN WARD SALGE | 10271 W. SANDELL CT | ODESSA | TX | 79764 | 11/22/2022 | 11/29/2022 | 18003727 | Delivered |
| 9414811898765811431535 | Caveman 7-12 UMI | ALTON T. and PEGGY JANE LEWIS | 1206 EAST ALMERIA ROAD | PHOENIX | AZ | 85006 | 11/22/2022 | | 18003728 | Attempted - Returned |
| 9414811898765811431573 | Caveman 7-12 UMI | AMBER NICOLE HARTMAN | 903 KEVIN COURT | PANAMA CITY | FL | 32404 | 11/22/2022 | 12/16/2022 | 18003729 | Delivered |
| 9414811898765811419212 | Caveman 7-12 UMI | AMY EDITH BOYD | 27 CROWS NEST LANE, UNIT 16 C | DANBURY | CT | 06810 | 11/22/2022 | | 18003730 | Unclaimed - Being Returned |
| 9414811898765811419250 | Caveman 7-12 UMI | ANDREA FARIAS ALDAS | 702 ORTEGA STREET | CARLSBAD | NM | 88220 | 11/22/2022 | 12/1/2022 | 18003731 | Delivered |
| 9414811898765811419205 | Caveman 7-12 UMI | ANDREA MCCORMACK JOHNSON | P.O. BOX 1252 | CARLSBAD | NM | 88221 | 11/22/2022 | 12/9/2022 | 18003734 | Delivered |
| 9414811898765811419243 | Caveman 7-12 UMI | ANGEL P and SALINA CAMPOS | 2301 IRIS STREET | CARLSBAD | NM | 88220 | 11/22/2022 | 11/29/2022 | 18003736 | Delivered |
| 9414811898765811419281 | Caveman 7-12 UMI | ANGELA KAY WEIDENBACH SWENSON | 525 WEST RIVER PARKWAY | CHAMPLIN | MN | 55316 | 11/22/2022 | 11/27/2022 | 18003737 | Delivered |
| 9414811898765811419236 | Caveman 7-12 UMI | ANGELIQUE BRUNT | 408 NELSON STREET | CARLSBAD | NM | 88220 | 11/22/2022 | 12/2/2022 | 18003738 | Delivered |
| 9414811898765811419274 | Caveman 7-12 UMI | ANNIE GRANGER HANWAY | 304 FARRELL ROAD | CARLSBAD | NM | 88220 | 11/22/2022 | | 18003739 | Attempted - Returned |
| 9414811898765811419854 | Caveman 7-12 UMI | ANTONIA ROBLEDO | 710 IRVIN STREET | CARLSBAD | NM | 88220 | 11/22/2022 | | 18003741 | Attempted - Returned |
| 9414811898765811419861 | Caveman 7-12 UMI | ARMANDO R BALDERRAMA | 6001 WINDHAM ROAD | AMARILLO | TX | 79109 | 11/22/2022 | | 18003742 | Unclaimed - Returned |
| 9414811898765811419823 | Caveman 7-12 UMI | ARMIDA L VILLANUEVA | 4530 WEST MCLELLAN ROAD, APT. NO. 22 | GLENDALE | AZ | 85301 | 11/22/2022 | | 18003743 | Unclaimed - Returned |
| 7021 2720 0001 7649 2015 | Caveman 7-12 UMI | Armida L. Villanueva (2nd Attempt) | 2909 Nabors Lane | Odessa | TX | 79762 | 12/23/2022 | | SEG MAILED | In Transit |

| | | | | | | | | | | |
|--------------------------|---------------------|---|-----------------------------------|------------------|----|-------|------------|------------|------------|----------------------------------|
| 9414811898765811419809 | Caveman 7-12 UMI | ASUSENA V RODRIGUEZ REV. TRUST AGREEMENT DATED FEBRUARY 20, 2002 | 1407 WEST ORTEGA STREET | CARLSBAD | NM | 88220 | 11/22/2022 | 11/30/2022 | 18003744 | Delivered |
| 9414811898765811419847 | Caveman 7-12 UMI | ATILANO J and ANITA MOLINAR | 604 NORTH MAPLE STREET | CARLSBAD | NM | 88220 | 11/22/2022 | | 18003746 | Attempted - Returned |
| 7021 2720 0000 2452 4929 | Caveman 7-12 UMI | Atilano J & Anita Molinar (2nd Attempt) | 740 Orchid Drive SW | Rio Rancho | NM | 87124 | 12/9/2022 | 12/12/2022 | SEG MAILED | Delivered |
| 9414811898765811419885 | Caveman 7-12 UMI | AUDELIA ANN ARMIJO | 603 IRVIN STREET | CARLSBAD | NM | 88220 | 11/22/2022 | | 18003747 | Refused - Returned |
| 9414811898765811419830 | Caveman 7-12 UMI | AUGUSTINA M. RENTERIA | 3505 LOUISE LANE | BATCH SPRINGS | TX | 75180 | 11/22/2022 | | 18003748 | Attempted - Returned |
| 9414811898765811419878 | Caveman 7-12 UMI | BARBARA BABICH BARNETT | 207 NORTH MESQUITE AVENUE | CARLSBAD | NM | 88220 | 11/22/2022 | | 18003749 | Attempted - Returned |
| 9414811898765811419717 | Caveman 7-12 UMI | BARBARA J. ALLSUP | 1408 EASTRIDGE STREET | CLOVIS | NM | 88101 | 11/22/2022 | | 18003750 | Attempted - Returned |
| 9414811898765811419755 | Caveman 7-12 UMI | BARRI ARMENDARIZ | 710 SOUTH ALAMEDA STREET | CARLSBAD | NM | 88220 | 11/22/2022 | | 18003751 | Attempted - Returned |
| 9414811898765811419762 | Caveman 7-12 UMI | BEATRICE ALICIA GREISING | 47203 SILVER SLATE DR. | LEXINGTON PARK | MD | 20653 | 11/22/2022 | 11/29/2022 | 18003752 | Delivered |
| 9414811898765811419724 | Caveman 7-12 UMI | BENJAMIN S. & MAGDELENA Y. MOLINAR, aka HELEN MOLINAR | 4745 NORTH PASEO DE LOS RANCHEROS | TUCSON | AZ | 85745 | 11/22/2022 | | 18003753 | Attempted - Returned |
| 9414811898765811419700 | Caveman 7-12 UMI | BERA PHYLLIS B. LUNA, aka PHYLLIS LUNA | 1902 BINDEL | CARLSBAD | NM | 88220 | 11/22/2022 | 11/30/2022 | 18003754 | Delivered |
| 9414811898765811419793 | Caveman 7-12 UMI | BETTY JO CROWLEY TRUST DATED FEBRUARY 25, 2010 | 403 SOUTH STELLA | HARRISONVILLE | MO | 64701 | 11/22/2022 | 11/29/2022 | 18003755 | Unclaimed - Returned |
| 9414811898765811419786 | Caveman 7-12 UMI | BETTY MARES aka BETTY GRANGER | 501 LAREDO STREET | CARLSBAD | NM | 88220 | 11/22/2022 | | 18003757 | Attempted - Returned |
| 9414811898765811419731 | Caveman 7-12 UMI | BILL G TAYLOR, JR | 199 ELEVENTH AVENUE NW | RIO RANCHO | NM | 87144 | 11/22/2022 | 11/26/2022 | 18003758 | Delivered |
| 9414811898765811419779 | Caveman 7-12 UMI | BILLIE MARIE SCOTT GUERIN | P.O. BOX 1777 | LAS VEGAS | NM | 87701 | 11/22/2022 | 11/29/2022 | 18003759 | Delivered |
| 9414811898765811419915 | Caveman 7-12 UMI | BILLY MARES | 501 LAREDO STREET | CARLSBAD | NM | 88220 | 11/22/2022 | | 18003760 | Attempted - Returned |
| 9414811898765811419953 | Caveman 7-12 UMI | BNSF RAILWAY COMPANY | P.O. BOX 961089 | FORT WORTH | TX | 76161 | 11/22/2022 | 12/1/2022 | 18003761 | Delivered |
| 9414811898765811419960 | Caveman 7-12 UMI | BOBBY R and CAROLYN S NANCE | 611 HICKORY STREET | CARLSBAD | NM | 88220 | 11/22/2022 | 12/1/2022 | 18003762 | Delivered |
| 9414811898765811419922 | Caveman 7-12 UMI | BRENDA WALKER ANTHONY | 947 EAST CIMARRON STREET | COLORADO SPRINGS | CO | 80903 | 11/22/2022 | | 18003763 | Attempted - Returned |
| 9414811898765811419908 | Caveman 7-12 UMI | BRENT DAVID THOMAS | 32 OWENS ROAD | SILVER CITY | NM | 88061 | 11/22/2022 | | 18003764 | Attempted - Being Returned |
| 9414811898765811419991 | Caveman 7-12 UMI | CAMILLE FLINKO BAKER | P.O. BOX 1114 | CARLSBAD | NM | 88221 | 11/22/2022 | | 18003765 | Attempted - Returned |
| 9414811898765811419946 | Caveman 7-12 UMI | CARL L. MELTON | 123 N. JAMES STREET | CARLSBAD | NM | 88220 | 11/22/2022 | 11/29/2022 | 18003766 | Delivered |
| 9414811898765811419939 | Caveman 7-12 UMI | CARLOS JOSE OROSCO | 4361 VICTORIA AVENUE | UNION CITY | CA | 94587 | 11/22/2022 | 11/27/2022 | 18003768 | Delivered |

| | | | | | | | | | | |
|------------------------|------------------|---|--------------------------------------|---------------|----|-------|------------|------------|----------|----------------------------|
| 9414811898765811419977 | Caveman 7-12 UMI | CAROLYN A. TAYLOR, aka CAROLYN A. SCHROCK | 1702 CURRY ROAD | CARLSBAD | NM | 88220 | 11/22/2022 | 11/30/2022 | 18003769 | Delivered |
| 9414811898765811419618 | Caveman 7-12 UMI | CARTER CALDERON | P.O. BOX 1422 | LOVING | NM | 88256 | 11/22/2022 | 12/2/2022 | 18003770 | Delivered |
| 9414811898765811419663 | Caveman 7-12 UMI | CATALINA RUIZ | 1009 CHAVEZ STREET | CARLSBAD | NM | 88220 | 11/22/2022 | | 18003772 | Attempted - Being Returned |
| 9414811898765811419625 | Caveman 7-12 UMI | CHARLES EUGENE NEECE | P.O. BOX 56 | WEBSTER | IN | 47392 | 11/22/2022 | 11/29/2022 | 18003773 | Delivered |
| 9414811898765811419601 | Caveman 7-12 UMI | CHARLES W. MCCLURE | 8318 VALLEY VISTA CIRCLE | MESA | AZ | 85207 | 11/22/2022 | | 18003774 | Attempted - Returned |
| 9414811898765811419694 | Caveman 7-12 UMI | CHARLES HARDIN HEPLER, AKA CHARLES HARDIN HEPLER | 1303 EAST ORCHID LANE, APT. NO. 18 | CARLSBAD | NM | 88220 | 11/22/2022 | | 18003775 | Attempted - Returned |
| 9414811898765811419649 | Caveman 7-12 UMI | CHEW DEN, LTD. | 178 NIGHT SKY | SPRING BRANCH | TX | 78070 | 11/22/2022 | | 18003776 | Attempted - Returned |
| 9414811898765811419687 | Caveman 7-12 UMI | CHRISTI LEA RUCKER | 243 SOUTH BUENA VISTA STREET, APT. B | REDLANDS | CA | 92373 | 11/22/2022 | | 18003777 | Unclaimed - Returned |
| 9414811898765811419632 | Caveman 7-12 UMI | CHRISTINA CASTILLO | 7401 SAN PEDRO DR NE, TRAILER 224 | ALBUQUERQUE | NM | 87109 | 11/22/2022 | | 18003778 | Attempted - Returned |
| 9414811898765811419670 | Caveman 7-12 UMI | CHRISTOBAL JUDAH BLANCO | 675 HIGHWAY 314 NO. 663 | LOS LUNAS | NM | 87031 | 11/22/2022 | | 18003779 | Attempted - Returned |
| 9414811898765811419168 | Caveman 7-12 UMI | CHRISTOPHER C. WELCHKO | 5001 TIERRA BONITA | CARLSBAD | NM | 88220 | 11/22/2022 | 12/2/2022 | 18003782 | Delivered |
| 9414811898765811419199 | Caveman 7-12 UMI | CIENAGA, LLC | P.O. BOX 1020 | ARTESIA | NM | 88211 | 11/22/2022 | 11/29/2022 | 18003785 | Delivered |
| 9414811898765811419144 | Caveman 7-12 UMI | CINDERELLA F GARCIA | 612 ALVARADO STREET | CARLSBAD | NM | 88220 | 11/22/2022 | | 18003786 | Attempted - Returned |
| 9414811898765811419182 | Caveman 7-12 UMI | CLAKE M. MITCHAM & LORETA B. REV. TRUST DATED NOVEMBER 15, 1991 | P.O. BOX 1358 | CARLSBAD | NM | 88221 | 11/22/2022 | 12/1/2022 | 18003787 | Delivered |
| 9414811898765811419137 | Caveman 7-12 UMI | CLEMENTINE LEWIS | 1302 NORMANDY STREET | CARLSBAD | NM | 88220 | 11/22/2022 | | 18003788 | Refused - Returned |
| 9414811898765811419175 | Caveman 7-12 UMI | CLIFTON L. FORNI | 1909 BINDEL STREET | CARLSBAD | NM | 88220 | 11/22/2022 | 12/13/2022 | 18003789 | Delivered |
| 9414811898765811419311 | Caveman 7-12 UMI | CLINT RUSSELL MEADOWS | 3404 STANDPIPE ROAD | CARLSBAD | NM | 88220 | 11/22/2022 | 11/30/2022 | 18003790 | Delivered |
| 9414811898765811419359 | Caveman 7-12 UMI | CLYDINE K. LARA WILEY | 1810 ELWOOD AVENUE | POMONA | CA | 91768 | 11/22/2022 | | 18003791 | Attempted - Returned |
| 9414811898765811419366 | Caveman 7-12 UMI | COE HOWARD SCOTT | 1504 WESTRIDGE ROAD | CARLSBAD | NM | 88220 | 11/22/2022 | | 18003792 | Attempted - Returned |
| 9414811898765811419328 | Caveman 7-12 UMI | CONSTANCIO A LARA | 508 W. PLAZA ST. | CARLSBAD | NM | 88220 | 11/22/2022 | 11/29/2022 | 18003793 | Delivered |
| 9414811898765811419304 | Caveman 7-12 UMI | CONWAY FAMILY TRUST | 22725 TORERO COURT | SALINAS | CA | 93908 | 11/22/2022 | 11/29/2022 | 18003794 | Delivered |
| 9414811898765811419397 | Caveman 7-12 UMI | CORRINE NAJERA PETERSON | 704 S. ALAMEDA ST | CARLSBAD | NM | 88220 | 11/22/2022 | | 18003795 | Attempted - Returned |
| 9414811898765811419342 | Caveman 7-12 UMI | COURSON CORPORATION | 1405 CHICO STREET | CARLSBAD | NM | 88220 | 11/22/2022 | | 18003796 | Attempted - Returned |
| 9414811898765811419380 | Caveman 7-12 UMI | CRISTINA BRIONES | P.O. BOX 809 | SUMMERLAND | CA | 93067 | 11/22/2022 | 12/6/2022 | 18003797 | Delivered |

| | | | | | | | | | | |
|------------------------|---------------------|-----------------------------|------------------------------|-----------------|----|-------|------------|------------|----------|----------------------------------|
| 9414811898765811419373 | Caveman 7-12 UMI | DANICA GRANGER CALDERON | P.O. BOX 1422 | LOVING | NM | 88256 | 11/22/2022 | 12/2/2022 | 18003799 | Delivered |
| 9414811898765811419052 | Caveman 7-12 UMI | DANIEL S and MARIA M CHAVEZ | 1410 ALVARADO ST. | CARLSBAD | NM | 88220 | 11/22/2022 | 12/16/2022 | 18003801 | Delivered |
| 9414811898765811419069 | Caveman 7-12 UMI | DANIEL V BALDERRAMA | 100 STONECREEK DRIVE NO. 139 | MARSHALL | TX | 75672 | 11/22/2022 | | 18003802 | Attempted - Returned |
| 9414811898765811419021 | Caveman 7-12 UMI | DANNY M. FRANCO | 501 DIAZ STREET | CARLSBAD | NM | 88220 | 11/22/2022 | 12/1/2022 | 18003803 | Delivered |
| 9414811898765811419007 | Caveman 7-12 UMI | DANNY MELENDREZ, SR | 419 SUNNYVIEW STREET | CARLSBAD | NM | 88220 | 11/22/2022 | 11/29/2022 | 18003804 | Delivered |
| 9414811898765811419090 | Caveman 7-12 UMI | DARLA DANIELL | P.O. BOX 673 | CLOUDCROFT | NM | 88317 | 11/22/2022 | 12/1/2022 | 18003805 | Delivered |
| 9414811898765811419045 | Caveman 7-12 UMI | DARRELL HOLDER ROBERTS | 1823 LAUREL OAKS DRIVE | RICHMOND | TX | 77469 | 11/22/2022 | | 18003806 | Attempted - Returned |
| 9414811898765811419083 | Caveman 7-12 UMI | DAVID and LA VERNE MALEY | P.O. BOX 519 | CARLSBAD | NM | 88221 | 11/22/2022 | 11/29/2022 | 18003807 | Delivered |
| 9414811898765811419038 | Caveman 7-12 UMI | DAVID S. DORADO | 902 ALAMOSA STREET | CARLSBAD | NM | 88220 | 11/22/2022 | 11/29/2022 | 18003808 | Delivered |
| 9414811898765811419076 | Caveman 7-12 UMI | DAWN ROCHE OWEN | 4355 ECHO CANYON | LAS CRUCES | NM | 88011 | 11/22/2022 | | 18003809 | In Transit |
| 9414811898765811419410 | Caveman 7-12 UMI | DEANA BRADLEY | 611 NORTH GUADALUPE STREET | CARLSBAD | NM | 88220 | 11/22/2022 | 11/29/2022 | 18003810 | Delivered |
| 9414811898765811419458 | Caveman 7-12 UMI | DEBRA L MILLMAN | P.O. BOX 1114 | CARLSBAD | NM | 88221 | 11/22/2022 | | 18003811 | Attempted - Returned |
| 9414811898765811419465 | Caveman 7-12 UMI | DEE and EVELYN R JOPLIN | 1112 EAST WOOD AVENUE, | CARLSBAD | NM | 88220 | 11/22/2022 | | 18003812 | Attempted - Returned |
| 9414811898765811419427 | Caveman 7-12 UMI | DELIA N ALVAREZ | 5115 HATTIESBURG AVENUE N.W. | ALBUQUERQUE | NM | 87120 | 11/22/2022 | | 18003813 | Attempted - Returned |
| 9414811898765811419403 | Caveman 7-12 UMI | DELMA MARTINEZ | 405 JUAREZ STREET | CARLSBAD | NM | 88220 | 11/22/2022 | | 18003814 | Attempted - Returned |
| 9414811898765811419496 | Caveman 7-12 UMI | DELMA R GUZMAN | 1013 CHAVEZ STREET | CARLSBAD | NM | 88220 | 11/22/2022 | 11/29/2022 | 18003815 | Delivered |
| 9414811898765811419441 | Caveman 7-12 UMI | DENISE ANN MCCRANIE HUFF | P.O. BOX 92385 | SOUTHLAKE | TX | 76092 | 11/22/2022 | | 18003816 | Attempted - Returned |
| 9414811898765811419472 | Caveman 7-12 UMI | DEORA FRANCE | 612 ALVARADO STREET | CARLSBAD | NM | 88220 | 11/22/2022 | | 18003819 | Attempted - Returned |
| 9414811898765811419519 | Caveman 7-12 UMI | DONALD J. ORTIZ | 9608 ST. ANDREWS CT. | ALBUQUERQUE | NM | 87111 | 11/22/2022 | 11/30/2022 | 18003820 | Delivered |
| 9414811898765811419564 | Caveman 7-12 UMI | DONALD L. SADLER | 8 SUGAR BOWL LANE | PENSACOLA BEACH | FL | 32561 | 11/22/2022 | | 18003822 | Unclaimed - Being Returned |
| 9414811898765811419526 | Caveman 7-12 UMI | DONNA E. BRYANT | 806 TUSCANY LANE | CARLSBAD | NM | 88220 | 11/22/2022 | | 18003823 | Attempted - Being Returned |
| 9414811898765811419502 | Caveman 7-12 UMI | DORA A. LAREZ-WEBBER | 609 NORTH ASH STREET | CARLSBAD | NM | 88220 | 11/22/2022 | 12/7/2022 | 18003824 | Delivered |
| 9414811898765811419595 | Caveman 7-12 UMI | DORINDA V CASTANEDA | 712 WEST ORTEGA STREET | CARLSBAD | NM | 88220 | 11/22/2022 | | 18003825 | Attempted - Returned |
| 9414811898765811419540 | Caveman 7-12 UMI | EARL W JORDAN | 1416 IRVIN STREET | CARLSBAD | NM | 88220 | 11/22/2022 | | 18003826 | Attempted - Returned |

| | | | | | | | | | | |
|------------------------|---------------------|---|--------------------------------|---------------|----|-------|------------|------------|----------|-------------------------|
| 9414811898765811419533 | Caveman 7-12 UMI | EDDIE GRANGER | 1603 HILL STREET | CARLSBAD | NM | 88220 | 11/22/2022 | | 18003828 | In Transit |
| 9414811898765811419571 | Caveman 7-12 UMI | EDUARDO C. HERNANDEZ | 318 LLOYD STREET TRAILER NO. 7 | CARLSBAD | NM | 88220 | 11/22/2022 | | 18003829 | Attempted - Returned |
| 9414811898765811413210 | Caveman 7-12 UMI | EDWARD RICHARD AND PAULINE HUGHES | 6644 BAM BAM COURT | OSAGE BEACH | MO | 65065 | 11/22/2022 | 11/30/2022 | 18003830 | Delivered |
| 9414811898765811413258 | Caveman 7-12 UMI | ELAINE E. BAILEY | 707 TIERRA DEL SOL | CARLSBAD | NM | 88220 | 11/22/2022 | | 18003831 | Attempted - Returned |
| 9414811898765811413265 | Caveman 7-12 UMI | ELECTRIC SUPPLY CO. OF CARLSBAD, INC., ATTN: CARLA COMBS | 1318 WEST RIVERSIDE DRIVE | CARLSBAD | NM | 88220 | 11/22/2022 | 11/30/2022 | 18003832 | Delivered |
| 9414811898765811413203 | Caveman 7-12 UMI | ELIAS PATRICK BLANCO | 2940 N. 14TH ST. | JUNCTION | CO | 81506 | 11/22/2022 | 11/29/2022 | 18003834 | Delivered |
| 9414811898765811413296 | Caveman 7-12 UMI | ELIDIA GAITAN | 4814 ADOBE DRIVE | CARLSBAD | NM | 88220 | 11/22/2022 | 12/2/2022 | 18003835 | Delivered |
| 9414811898765811413289 | Caveman 7-12 UMI | ELIZABETH WESTER | 1107 TRACY PLACE | CARLSBAD | NM | 88220 | 11/22/2022 | | 18003837 | Attempted - Returned |
| 9414811898765811413234 | Caveman 7-12 UMI | ELOY GAITAN | 4814 ADOBE DRIVE | CARLSBAD | NM | 88220 | 11/22/2022 | 12/2/2022 | 18003838 | Delivered |
| 9414811898765811413272 | Caveman 7-12 UMI | ELVA BRICENO | 2721 CUSTER WAY | LAS CRUCES | NM | 88011 | 11/22/2022 | | 18003839 | Unclaimed - Returned |
| 9414811898765811413814 | Caveman 7-12 UMI | ENRIQUE G MUNOZ aka HENRY | 3206 STANDPIPE ROAD | CARLSBAD | NM | 88220 | 11/22/2022 | 11/30/2022 | 18003840 | Delivered |
| 9414811898765811413852 | Caveman 7-12 UMI | ENRIQUE MADRID | 2304 IRIS ST. | CARLSBAD | NM | 88220 | 11/22/2022 | 11/29/2022 | 18003841 | Delivered |
| 9414811898765811413869 | Caveman 7-12 UMI | ERNESTO L. & ELIDIA H. ACOSTA, Attn: STACY VALENZUELA | 707 ORTEGA STREET | CARLSBAD | NM | 88220 | 11/22/2022 | 12/9/2022 | 18003842 | Delivered |
| 9414811898765811413821 | Caveman 7-12 UMI | ESTATE OF A. D. MCNEELY and VIONE MCNEELY | 1704 SANDY LANE | CARLSBAD | NM | 88220 | 11/22/2022 | | 18003843 | Attempted - Returned |
| 9414811898765811413807 | Caveman 7-12 UMI | ESTATE OF ALFRED HAAS and FRANCES HAAS | 7946 COUNTY ROAD 4711 | NORMANGEE | TX | 77871 | 11/22/2022 | | 18003844 | Attempted - Returned |
| 9414811898765811413890 | Caveman 7-12 UMI | ESTATE OF BETTY JANE POLK | 1403 ALVARADO STREET | CARLSBAD | NM | 88220 | 11/22/2022 | | 18003845 | Attempted - Returned |
| 9414811898765811413845 | Caveman 7-12 UMI | ESTATE OF BEVERLY E EHRAUTRAUT | 1609 DARK CANYON ROAD | CARLSBAD | NM | 88220 | 11/22/2022 | 11/29/2022 | 18003846 | Delivered |
| 9414811898765811413883 | Caveman 7-12 UMI | ESTATE OF CHARLES HAGERMAN aka CHARLES DE B. HAGERMAN | 25 WEST VILLAGE DRIVE | MARBLE | CO | 81623 | 11/22/2022 | 11/30/2022 | 18003847 | Delivered |
| 9414811898765811413838 | Caveman 7-12 UMI | ESTATE OF ESTELLA SALGADO VALENZUELA | 110 N. MESA NO. 1 | CARLSBAD | NM | 88220 | 11/22/2022 | | 18003848 | Attempted - Returned |
| 9414811898765811413876 | Caveman 7-12 UMI | ESTATE OF ESTER SARABIA | 810 NORTH MESA STREET | CARLSBAD | NM | 88220 | 11/22/2022 | | 18003849 | Attempted - Returned |
| 9414811898765811413715 | Caveman 7-12 UMI | ESTATE OF FLOYD D. and THEOLA E. HASTON | 713 RIDGECREST DRIVE | CARLSBAD | NM | 88220 | 11/22/2022 | 11/29/2022 | 18003850 | Delivered |
| 9414811898765811413753 | Caveman 7-12 UMI | ESTATE OF JOSE F. NAJERA and GLORIA H. NAJERA | 1408 HILL STREET | CARLSBAD | NM | 88220 | 11/22/2022 | 11/29/2022 | 18003851 | Delivered |
| 9414811898765811413760 | Caveman 7-12 UMI | ESTATE OF JOSE L. SALGADO, JR | 20 CLYDE ST. | SAN FRANCISCO | CA | 94107 | 11/22/2022 | | 18003852 | Attempted - Returned |

| | | | | | | | | | | |
|--------------------------|---------------------|--|--------------------------------------|-------------|----|-------|------------|------------|------------|----------------------------|
| 9414811898765811413708 | Caveman 7-12 UMI | ESTATE OF JUSTO YANEZ AND LUCY M. YANEZ | 1301 IRVIN | CARLSBAD | NM | 88220 | 11/22/2022 | | 18003854 | Attempted - Returned |
| 9414811898765811413791 | Caveman 7-12 UMI | CARLSBAD NATIONAL BANK TRUST DEPT. ESTATE OF LELA FAY GIBSON | P.O. BOX 1359 | CARLSBAD | NM | 88221 | 11/22/2022 | 11/29/2022 | 18003855 | Delivered |
| 9414811898765811413746 | Caveman 7-12 UMI | ESTATE OF MIKE VALDEZ | 506 S. 2ND ST | LOVING | NM | 88256 | 11/22/2022 | 11/29/2022 | 18003856 | Delivered |
| 9414811898765811413784 | Caveman 7-12 UMI | ESTATE OF OSCAR DELMER ROBERTS | 608 BALTROS | CARLSBAD | NM | 88220 | 11/22/2022 | | 18003857 | Attempted - Being Returned |
| 9414811898765811413777 | Caveman 7-12 UMI | PAUL GRANT GIBSON, ESTATE OF PAUL DAVID GIBSON | 199 14TH STREET NE NO. 2804 | ATLANTA | GA | 30309 | 11/22/2022 | | 18003860 | In Transit |
| 9414811898765811413951 | Caveman 7-12 UMI | ESTATE OF STEVE A KOSTIHA | 8 LAUREL AVENUE | TOMS RIVER | NJ | 08753 | 11/22/2022 | 12/2/2022 | 18003861 | Delivered |
| 9414811898765811413968 | Caveman 7-12 UMI | ESTATES OF HENRY V AND CECELIA FIGURSKY | 505 OLD FARM ROAD | LAS CRUCES | NM | 88005 | 11/22/2022 | | 18003862 | In Transit |
| 9414811898765811413920 | Caveman 7-12 UMI | ESTATES OF JACK FRY and STELLA FRY | 1403 NORMANDY STREET | CARLSBAD | NM | 88220 | 11/22/2022 | | 18003863 | Refused - Returned |
| 9414811898765811413906 | Caveman 7-12 UMI | ETHEL W BAKER | 1409 ALVARADO STREET | CARLSBAD | NM | 88220 | 11/22/2022 | | 18003864 | Attempted - Returned |
| 9414811898765811413999 | Caveman 7-12 UMI | EVA C and JOSE D QUINTELA | 611 IRVIN STREET | CARLSBAD | NM | 88220 | 11/22/2022 | 12/3/2022 | 18003865 | Delivered |
| 9414811898765811413982 | Caveman 7-12 UMI | EVANGELINA N. LOPEZ | 611 SOUTH ALAMEDA STREET | CARLSBAD | NM | 88220 | 11/22/2022 | | 18003867 | Attempted - Returned |
| 9414811898765811413937 | Caveman 7-12 UMI | FELIPA M. SALGADO | 27497 LEMON TREE COURT | HAYWARD | CA | 94545 | 11/22/2022 | 12/8/2022 | 18003868 | Delivered |
| 9414811898765811413616 | Caveman 7-12 UMI | FELIPE H and PETRONLIA R CORTEZ | 3005 DOUGLAS AVENUE | EL PASO | TX | 79903 | 11/22/2022 | | 18003870 | Attempted - Returned |
| 9414811898765811413654 | Caveman 7-12 UMI | FELIX & VIOLA BRIONES REVOCABLE LIVING TRUST, DATED JUNE 4, 2009 | 1017 CRESTVIEW CIRCLE | FARMINGTON | NM | 87401 | 11/22/2022 | 11/26/2022 | 18003871 | Delivered |
| 9414811898765811413661 | Caveman 7-12 UMI | FELIX, JR and VIOLA BRIONES | 1017 CRESTVIEW CIRCLE | FARMINGTON | NM | 87401 | 11/22/2022 | 11/26/2022 | 18003872 | Delivered |
| 9414811898765811413623 | Caveman 7-12 UMI | FERNINAND L. MIKSCH | 318 SOPER STREET | CARLSBAD | NM | 88220 | 11/22/2022 | | 18003873 | Attempted - Returned |
| 9414811898765811413609 | Caveman 7-12 UMI | FLOYD CAMPBELL | 1021 NORTH CRESCENT HEIGHTS APT. 306 | LOS ANGELES | CA | 90046 | 11/22/2022 | | 18003874 | Attempted - Being Returned |
| 9414811898765811413692 | Caveman 7-12 UMI | FRANCISCA L FERNANDEZ | 701 SOUTH HALAGUENO STREET | CARLSBAD | NM | 88220 | 11/22/2022 | 11/30/2022 | 18003875 | Delivered |
| 9414811898765811413647 | Caveman 7-12 UMI | FRANCISCO V. BALDERRAMA | 9500 OSUNA ROAD NE NO. 616 | ALBUQUERQUE | NM | 87111 | 11/22/2022 | | 18003876 | Attempted - Returned |
| 9414811898765811413685 | Caveman 7-12 UMI | FRANK R JACQUEZ | 514 IRVIN STREET | CARLSBAD | NM | 88220 | 11/22/2022 | 11/30/2022 | 18003877 | Delivered |
| 7021 2720 0000 2452 4905 | Caveman 7-12 UMI | Frank Jacquez (2nd Attempt) | 514 Irvin Street | Carlsbad | NM | 88220 | 12/7/2022 | 12/13/2022 | SEG MAILED | Delivered |
| 9414811898765811413630 | Caveman 7-12 UMI | FRANK V., III and HILDA V. NAVARETTE | 1702 HILL STREET | CARLSBAD | NM | 88220 | 11/22/2022 | 11/29/2022 | 18003878 | Delivered |

| | | | | | | | | | | |
|--------------------------|---------------------|--|---------------------------------|------------|----|-------|------------|------------|------------|-------------------------|
| 9414811898765811413678 | Caveman 7-12 UMI | FRED LEROY and DORIS MILLER | 428 WEST MILLEN DRIVE | HOBBS | NM | 88242 | 11/22/2022 | 11/27/2022 | 18003879 | Delivered |
| 9414811898765811413166 | Caveman 7-12 UMI | GARY D. and HELEN N. WEBB | 407 SOPER STREET | CARLSBAD | NM | 88220 | 11/22/2022 | 11/29/2022 | 18003882 | Delivered |
| 9414811898765811413128 | Caveman 7-12 UMI | GARY GRANGER | 1603 HILL STREET | CARLSBAD | NM | 88220 | 11/22/2022 | 11/29/2022 | 18003883 | Delivered |
| 9414811898765811413104 | Caveman 7-12 UMI | GARY KIRKES | P.O. BOX 99 | MALAGA | NM | 88263 | 11/22/2022 | | 18003884 | Attempted - Returned |
| 9414811898765811413197 | Caveman 7-12 UMI | GARY M VELA | 4509 OLD CAVERN HIGHWAY | CARLSBAD | NM | 88220 | 11/22/2022 | | 18003885 | In Transit |
| 9414811898765811413142 | Caveman 7-12 UMI | GENERAL ASSETS MANAGEMENT, INC. | 1524 SOUTH CANAL STREET | CARLSBAD | NM | 88220 | 11/22/2022 | | 18003886 | Attempted - Returned |
| 9414811898765811413180 | Caveman 7-12 UMI | GENERATION MORTGAGE COMPANY. LLC | 8950 CYPRESS WATERS BLVD | COPPELL | TX | 75019 | 11/22/2022 | 11/27/2022 | 18003887 | Delivered |
| 9414811898765811413135 | Caveman 7-12 UMI | GEORGE E. HUTTON | 1330 GRANDE BOULEVARD SE APT. F | RIO RANCHO | NM | 87124 | 11/22/2022 | | 18003888 | Unclaimed - Returned |
| 9414811898765811413173 | Caveman 7-12 UMI | GEORGE EDWARD HUTTON, JR. | 1330 GRANDE BOULEVARD SE APT. F | RIO RANCHO | NM | 87124 | 11/22/2022 | | 18003889 | Attempted - Returned |
| 9414811898765811413319 | Caveman 7-12 UMI | GEORGE NAVARRO | 611 NORTH YARBROUGH, APT 149 | EL PASO | TX | 79915 | 11/22/2022 | | 18003890 | Attempted - Returned |
| 9414811898765811413357 | Caveman 7-12 UMI | GILBERT H and LISA J NAVARRETTE | 403 JUANITA STREET | CARLSBAD | NM | 88220 | 11/22/2022 | 11/30/2022 | 18003891 | Delivered |
| 9414811898765811413364 | Caveman 7-12 UMI | GILBERT S. GRANGER | 408 SOUTH JAMES STREET | CARLSBAD | NM | 88220 | 11/22/2022 | | 18003892 | Unclaimed - Returned |
| 9414811898765811413326 | Caveman 7-12 UMI | GLORIA C JACQUEZ | 514 IRVIN STREET | CARLSBAD | NM | 88220 | 11/22/2022 | 11/30/2022 | 18003893 | Delivered |
| 9414811898765811413302 | Caveman 7-12 UMI | GLORIA CARRASCO CALDERON REVOCABLE TRUST | 1608 NORTH HACIENDA DRIVE | ONTARIO | CA | 91764 | 11/22/2022 | 12/1/2022 | 18003894 | Delivered |
| 9414811898765811413395 | Caveman 7-12 UMI | GRACE VASQUEZ HERNANDEZ | 1921 PEBBLE HILL ROAD | CARLSBAD | NM | 88220 | 11/22/2022 | | 18003895 | In Transit |
| 9414811898765811413340 | Caveman 7-12 UMI | HARRY ERVIE GRANGER, III | 4760 SALADO CREEK STREET | LAS CRUCES | NM | 88012 | 11/22/2022 | | 18003896 | In Transit |
| 9414811898765811413333 | Caveman 7-12 UMI | HARRY M and SUE ANNETTE HATFIELD ALLEN | P.O. BOX 870 | COBB | CA | 95426 | 11/22/2022 | | 18003898 | Refused - Returned |
| 7019 0160 0000 8537 8986 | Caveman 7-12 UMI | Harry M. & Sue Annette Hatfield Allen (2nd Attempt) | 4034 Glenbrook Drive | Arlington | TX | 76015 | 12/6/2022 | | SEG MAILED | In Transit |
| 9414811898765811413371 | Caveman 7-12 UMI | HARVEY R TAYLOR | 124 S. 5TH ST. | CARLSBAD | NM | 88220 | 11/22/2022 | 12/9/2022 | 18003899 | Delivered |
| 9414811898765811413067 | Caveman 7-12 UMI | HEATHER HOLESAPPLE, OIL, GAS and MINERAL MANAGEMENT | P.O. BOX 5383 | DENVER | CO | 80217 | 11/22/2022 | | 18003902 | In Transit |
| 9414811898765811413043 | Caveman 7-12 UMI | HEIRS AND/OR ESTATES OF JOE and MARY GRANGER | 2612 MOUNTAIN VIEW | CARLSBAD | NM | 88220 | 11/22/2022 | 11/29/2022 | 18003906 | Delivered |
| 9414811898765811413081 | Caveman 7-12 UMI | HEIRS OF ANTONIA M LUJAN | 1103 CHAVEZ ST. | CARLSBAD | NM | 88220 | 11/22/2022 | 12/2/2022 | 18003907 | Delivered |
| 9414811898765811413036 | Caveman 7-12 UMI | HEIRS OF ANTONIO ONTIVEROS ROJO | 2319 MISSOURI STREET | CARLSBAD | NM | 88220 | 11/22/2022 | | 18003908 | Attempted - Returned |
| 9414811898765811413074 | Caveman 7-12 UMI | HEIRS OF ARLENE A SPARKS DE-SOTO | 1125 NORTH DOUGLAS STREET | APPLETON | WI | 54914 | 11/22/2022 | | 18003909 | Unclaimed - Returned |

| | | | | | | | | | | |
|--------------------------|---------------------|--|-------------------------------|----------------|----|-------|------------|------------|------------|----------------------------------|
| 9414811898765811413418 | Caveman 7-12 UMI | HEIRS OF BARBARA A BIRDWELL | 2323 PINE DRIVE | ALAMOGORDO | NM | 88310 | 11/22/2022 | | 18003910 | Attempted - Returned |
| 9414811898765811413456 | Caveman 7-12 UMI | HEIRS OF CONCEPTION SANCHEZ AGUILAR | 12432 ROBERT DAVID DRIVE | EL PASO | TX | 79928 | 11/22/2022 | | 18003911 | In Transit |
| 9414811898765811413463 | Caveman 7-12 UMI | HEIRS OF DAVID HASKELL LEAGUE | 231 SOUTH DORSEY LANE | LOUISVILLE | KY | 40233 | 11/22/2022 | | 18003912 | Attempted - Returned |
| 9414811898765811413425 | Caveman 7-12 UMI | HEIRS OF EDITH ELAINE LEAGUE SHAW | 231 SOUTH DORSEY LANE | LOUISVILLE | KY | 40233 | 11/22/2022 | | 18003913 | Attempted - Returned |
| 9414811898765811413494 | Caveman 7-12 UMI | HEIRS OF FELIX NAVARRO | 1918 BINDEL DRIVE | CARLSBAD | NM | 88220 | 11/22/2022 | | 18003915 | Attempted - Being Returned |
| 9414811898765811413449 | Caveman 7-12 UMI | HEIRS OF HARRY F. GRANGER, SR | 4760 SALADO CREEK STREET | LAS CRUCES | NM | 88012 | 11/22/2022 | | 18003916 | In Transit |
| 9414811898765811413487 | Caveman 7-12 UMI | HEIRS OF ISAAC W. CODY | P.O. BOX 29 | MONUMENT | NM | 88265 | 11/22/2022 | 11/27/2022 | 18003917 | Delivered |
| 9414811898765811413432 | Caveman 7-12 UMI | HEIRS OF JANET H MILES | P.O. BOX 187 | CARLSBAD | NM | 88221 | 11/22/2022 | | 18003918 | Attempted - Returned |
| 9414811898765811413470 | Caveman 7-12 UMI | HEIRS OF JOSE C. ORONA, SR. | P.O. BOX 1191 | CARLSBAD | NM | 88221 | 11/22/2022 | 12/8/2022 | 18003919 | Delivered |
| 9414811898765811413517 | Caveman 7-12 UMI | HEIRS OF JUAN L. MACIAS | 2213 FOOTHILL ROAD | CARLSBAD | NM | 88220 | 11/22/2022 | | 18003920 | In Transit |
| 9414811898765811413562 | Caveman 7-12 UMI | HEIRS OF JUANA TRUJILLO VALENZUELA | 705 SOUTH CEDAR AVENUE | ROSWELL | NM | 88203 | 11/22/2022 | | 18003922 | Unclaimed - Returned |
| 9414811898765811413524 | Caveman 7-12 UMI | HEIRS OF JULIO T. MARTINEZ, SR | 614 WEST IRVING STREET | CARLSBAD | NM | 88220 | 11/22/2022 | | 18003923 | Attempted - Returned |
| 7019 0160 0000 8537 8993 | Caveman 7-12 UMI | Heirs of Julio T. Martinez, Sr. (2nd Attempt) | 1004 E. Fiesta Drive | Carlsbad | NM | 88220 | 12/7/2022 | 12/27/2022 | SEG MAILED | Delivered |
| 9414811898765811413593 | Caveman 7-12 UMI | HEIRS OF KEITH WYATT | 28215 AVENIDA LA VISTA, APT 1 | CATHEDRAL CITY | CA | 92234 | 11/22/2022 | | 18003925 | Attempted - Returned |
| 9414811898765811413548 | Caveman 7-12 UMI | HEIRS OF LEON D MORALES | 993 WARDEN AVENUE | SAN LEANDRO | CA | 94577 | 11/22/2022 | 11/26/2022 | 18003926 | Delivered |
| 9414811898765811413586 | Caveman 7-12 UMI | HEIRS OF LONNIE D. ALLSUP | 1408 EASTRIDGE DRIVE | CLOVIS | NM | 88101 | 11/22/2022 | | 18003927 | Attempted - Returned |
| 9414811898765811413531 | Caveman 7-12 UMI | HEIRS OF LUCIA CALANCHE MEDINA | 2602 OREGON STREET | CARLSBAD | NM | 88220 | 11/22/2022 | | 18003928 | Attempted - Returned |
| 9414811898765811413579 | Caveman 7-12 UMI | HEIRS OF MANUEL H. DOMINGUEZ | P.O. BOX 1081 | CARLSBAD | NM | 88221 | 11/22/2022 | | 18003929 | Attempted - Returned |
| 9414811898765811414217 | Caveman 7-12 UMI | HEIRS OF MANUEL O. VILLALPANDO | 707 NORTH ALAMEDA STREET | CARLSBAD | NM | 88220 | 11/22/2022 | | 18003930 | Attempted - Returned |
| 9414811898765811414255 | Caveman 7-12 UMI | HEIRS OF MARIA JESUS LERMA | 2602 OREGON STREET | CARLSBAD | NM | 88220 | 11/22/2022 | | 18003931 | Attempted - Returned |
| 9414811898765811414262 | Caveman 7-12 UMI | HEIRS OF MARIA LUNA VILLALVA | 816 BELL AVENUE SW | ALBUQUERQUE | NM | 87102 | 11/22/2022 | | 18003932 | Attempted - Being Returned |
| 9414811898765811414200 | Caveman 7-12 UMI | HEIRS OF MARY GERALDINE A HOOSE STEVENS | 531 WELSH PARTRIDGE CIRCLE | CANDLER | NC | 28715 | 11/22/2022 | 11/26/2022 | 18003934 | Delivered |
| 9414811898765811414293 | Caveman 7-12 UMI | HEIRS OF MARY VIRGINIA CALLEY | 999 RIO VISTA RD. No. 4 | EL PASO | TX | 79927 | 11/22/2022 | | 18003935 | In Transit |

| | | | | | | | | | | |
|------------------------|---------------------|--|------------------------------------|--------------|----|-------|------------|------------|----------|----------------------------------|
| 9414811898765811414248 | Caveman 7-12 UMI | HEIRS OF MATILDA MUNOZ AND JESUS MUNOZ | 707 WEST LEA STREET | CARLSBAD | NM | 88220 | 11/22/2022 | | 18003936 | Attempted - Being Returned |
| 9414811898765811414286 | Caveman 7-12 UMI | HEIRS OF MELVIN EUGENE SWITZER | 2705 N. HIGHWAY 118 | ALPINE | TX | 79830 | 11/22/2022 | 12/1/2022 | 18003937 | Delivered |
| 9414811898765811414231 | Caveman 7-12 UMI | HEIRS OF PRIMITIVO T. POHL | 812 ORTEGA STREET | CARLSBAD | NM | 88220 | 11/22/2022 | | 18003938 | Attempted - Returned |
| 9414811898765811414279 | Caveman 7-12 UMI | HEIRS OF RICHARD DEAN WAIT AND ELISABETH WAIT | 311 ASBURN AVENUE | ROBSTOWN | TX | 78380 | 11/22/2022 | | 18003939 | Attempted - Returned |
| 9414811898765811414811 | Caveman 7-12 UMI | HEIRS OF RICHARD EARL COLLIER BROWN | 1408 WEST URAL DRIVE | CARLSBAD | NM | 88220 | 11/22/2022 | | 18003940 | Attempted - Returned |
| 9414811898765811414859 | Caveman 7-12 UMI | HEIRS OF RITA CASTILLO aka RITA PAZ MARTINEZ CASTILLO | 810 NORTH MESA STREET | CARLSBAD | NM | 88220 | 11/22/2022 | | 18003941 | Attempted - Returned |
| 9414811898765811414866 | Caveman 7-12 UMI | HEIRS OF ROBERT E. GOAD | 1615 W. TANSILL STREET | CARLSBAD | NM | 88220 | 11/22/2022 | | 18003942 | Attempted - Returned |
| 9414811898765811414828 | Caveman 7-12 UMI | HEIRS OF ROGELIO MARTINEZ YTURREALDE | 4837 CHRISTY DR. | GLENDALE | AZ | 85304 | 11/22/2022 | 11/29/2022 | 18003943 | Delivered |
| 9414811898765811414804 | Caveman 7-12 UMI | HEIRS OF SABINA ROBLEDO VALENZUELA | 10233 ALLWAY DRIVE | EL PASO | TX | 79925 | 11/22/2022 | | 18003944 | Attempted - Returned |
| 9414811898765811414897 | Caveman 7-12 UMI | HEIRS OF SANTIAGO CARRASCO | 2429 E. DERRICK RD | CARLSBAD | NM | 88220 | 11/22/2022 | | 18003945 | Attempted - Returned |
| 9414811898765811414842 | Caveman 7-12 UMI | HEIRS OF TOM M., JR. and LAURA R. BUSH | 1221 FIRST STREET SOUTH, PH 1 | JACKSONVILLE | FL | 32250 | 11/22/2022 | | 18003946 | Attempted - Returned |
| 9414811898765811414835 | Caveman 7-12 UMI | HEIRS OF URSULO AGUILERA CASTILLO | 702 ORTEGA STREET | CARLSBAD | NM | 88220 | 11/22/2022 | 12/1/2022 | 18003948 | Delivered |
| 9414811898765811414873 | Caveman 7-12 UMI | HEIRS OF WILLIAM E. MCILWAIN, MICHAEL EDWARD MCILWAIN, HEIR | 13801 NORTH 45TH E | IDAHO FALLS | ID | 83401 | 11/22/2022 | 12/6/2022 | 18003949 | Delivered |
| 9414811898765811414712 | Caveman 7-12 UMI | HEIRS OF WILLIAM EDWARD COLLIER | 1408 WEST URAL DRIVE | CARLSBAD | NM | 88220 | 11/22/2022 | | 18003950 | Attempted - Returned |
| 9414811898765811414767 | Caveman 7-12 UMI | HEIRS OR ESTATE OF MERRILL F EHRMANTRAUT | 1609 DARK CANYON ROAD | CARLSBAD | NM | 88220 | 11/22/2022 | 11/29/2022 | 18003952 | Delivered |
| 9414811898765811414729 | Caveman 7-12 UMI | HENRY G. and MARINA Y. MUNOZ | 3206 STANDPIPE ROAD | CARLSBAD | NM | 88220 | 11/22/2022 | 11/30/2022 | 18003953 | Delivered |
| 9414811898765811414798 | Caveman 7-12 UMI | HENRY R. GARCIA | 2505 COLFAX STREET, TRAILER No. 22 | CARLSBAD | NM | 88220 | 11/22/2022 | | 18003955 | Vacant - Returned |
| 9414811898765811414743 | Caveman 7-12 UMI | HOLLIE GRANGER | 1015 DOGWOOD LANE | CARLSBAD | NM | 88220 | 11/22/2022 | | 18003956 | Attempted - Returned |
| 9414811898765811414781 | Caveman 7-12 UMI | HOLLIE GRANGER | 322 L STREET | CARLSBAD | NM | 88220 | 11/22/2022 | | 18003957 | Attempted - Returned |
| 9414811898765811414736 | Caveman 7-12 UMI | HOLLY NOEL JACKSON | 501 SOUTH ELEVENTH STREET | CARLSBAD | NM | 88220 | 11/22/2022 | | 18003958 | Attempted - Returned |
| 9414811898765811414774 | Caveman 7-12 UMI | INTERNATIONALITES FEDERAL CREDIT UNION | 901 NORTH CANAL STREET | CARLSBAD | NM | 88220 | 11/22/2022 | 11/29/2022 | 18003959 | Delivered |
| 9414811898765811414910 | Caveman 7-12 UMI | IRIS A. FIERRO WIDOW | 1302 IRVIN STREET | CARLSBAD | NM | 88220 | 11/22/2022 | | 18003960 | Attempted - Returned |
| 9414811898765811414958 | Caveman 7-12 UMI | ISABELLE THOMAS | 2020 THOMAS DRIVE | LAS CRUCES | NM | 88001 | 11/22/2022 | | 18003961 | DECEASED - Returned |

| | | | | | | | | | | |
|------------------------|---------------------|---|-------------------------------|------------------|----|-------|------------|------------|----------|----------------------------------|
| 9414811898765811414965 | Caveman 7-12 UMI | ISRAEL E. and JUANA D. HERNANDEZ | 1402 WEST IRVIN STREET | CARLSBAD | NM | 88220 | 11/22/2022 | | 18003962 | Attempted - Returned |
| 9414811898765811414927 | Caveman 7-12 UMI | JAMES F and BEULAH J FOUCAULT | 3312 COUNTRY VIEW COURT | JEFFERSON CITY | MO | 65101 | 11/22/2022 | | 18003963 | Attempted - Returned |
| 9414811898765811414903 | Caveman 7-12 UMI | JAMES H and RITA O MARTIN | 702 SOUTH ALAMEDA STREET | CARLSBAD | NM | 88220 | 11/22/2022 | 11/29/2022 | 18003964 | Delivered |
| 9414811898765811414996 | Caveman 7-12 UMI | JANE MARIE GRANDI | 4111 GRANDI ROAD | CARLSBAD | NM | 88220 | 11/22/2022 | 11/29/2022 | 18003965 | Delivered |
| 9414811898765811414941 | Caveman 7-12 UMI | JANIE MCCORMACK GRANDI | 4111 GRANDI ROAD | CARLSBAD | NM | 88220 | 11/22/2022 | 11/29/2022 | 18003966 | Delivered |
| 9414811898765811414989 | Caveman 7-12 UMI | JAVIER S and CARLOTTA B CHAVEZ | P.O. BOX 27473 | ALBUQUERQUE | NM | 87125 | 11/22/2022 | | 18003967 | In Transit |
| 9414811898765811414934 | Caveman 7-12 UMI | JEANETTE HUMPHREYS | 310 PIKE DRIVE | CARLSBAD | NM | 88220 | 11/22/2022 | 11/29/2022 | 18003968 | Delivered |
| 9414811898765811414613 | Caveman 7-12 UMI | JENKINS FURNITURE, INC. | 2320 WEST PIERCE STREET | CARLSBAD | NM | 88220 | 11/22/2022 | | 18003970 | In Transit |
| 9414811898765811414651 | Caveman 7-12 UMI | JENNY LOU HEPLER HEIRS, Attn: ZELLA MARIE HEPLER | 870 S. BIRCH STREET, APT. 104 | DENVER | CO | 80246 | 11/22/2022 | | 18003971 | Attempted - Being Returned |
| 9414811898765811414668 | Caveman 7-12 UMI | JEROME J. and CARRIE L. LIDY | 1100 S. MISSOURI AVENUE | ROSWELL | NM | 88203 | 11/22/2022 | | 18003972 | Unclaimed - Returned |
| 9414811898765811414620 | Caveman 7-12 UMI | JERRY D and JUDY I OFFUTT | P.O. BOX 2541 | MORIARTY | NM | 87035 | 11/22/2022 | 11/26/2022 | 18003973 | Delivered |
| 9414811898765811414606 | Caveman 7-12 UMI | JERRY DON ROSE | 5018 COFFEYVILLE TRAIL | GRAND PRAIRIE | TX | 75052 | 11/22/2022 | 11/29/2022 | 18003974 | Delivered |
| 9414811898765811414699 | Caveman 7-12 UMI | JERRY GRANGER | 1603 HILL STREET | CARLSBAD | NM | 88220 | 11/22/2022 | 11/29/2022 | 18003975 | Delivered |
| 9414811898765811414682 | Caveman 7-12 UMI | HEIRS OF JODY LEE CRABB | 324 52ND STREET SOUTHWEST | ALBUQUERQUE | NM | 87105 | 11/22/2022 | 11/27/2022 | 18003977 | Delivered |
| 9414811898765811414637 | Caveman 7-12 UMI | JOE BAILEY | 5401 33RD STREET | LUBBOCK | TX | 79407 | 11/22/2022 | | 18003978 | Attempted - Being Returned |
| 9414811898765811414675 | Caveman 7-12 UMI | JOE E FLOREZ TESTAMENTARY TRUST | P.O. BOX 507 | CARLSBAD | NM | 88221 | 11/22/2022 | | 18003979 | In Transit |
| 9414811898765811414118 | Caveman 7-12 UMI | JOE L. FLOREZ, JR. | 611 NORTH SECOND STREET | CARLSBAD | NM | 88220 | 11/22/2022 | 11/29/2022 | 18003980 | Delivered |
| 9414811898765811414163 | Caveman 7-12 UMI | JOE M. and ALICIA S. FIERRO | 408 SOPER STREET | CARLSBAD | NM | 88220 | 11/22/2022 | 11/29/2022 | 18003982 | Delivered |
| 9414811898765811414101 | Caveman 7-12 UMI | JOE N.and ARMIDA VILLANUEVA | 4902 MESILLA ROAD | CARLSBAD | NM | 88220 | 11/22/2022 | 12/1/2022 | 18003984 | Delivered |
| 9414811898765811414149 | Caveman 7-12 UMI | JOE REX KIRKES | 111 BERRY AVENUE | BELTON | MO | 64012 | 11/22/2022 | 11/29/2022 | 18003986 | Delivered |
| 9414811898765811414187 | Caveman 7-12 UMI | JOE STEVEN and DIANE SMITH | 1523 BURGUNDY AVENUE | CARLSBAD | NM | 88220 | 11/22/2022 | 11/29/2022 | 18003987 | Delivered |
| 9414811898765811414132 | Caveman 7-12 UMI | HEIRS OF JOHN W. CRABB | 324 52ND STREET SOUTHWEST | ALBUQUERQUE | NM | 87105 | 11/22/2022 | 11/26/2022 | 18003988 | Delivered |
| 9414811898765811414170 | Caveman 7-12 UMI | JOHN DAVID BILLSTROM | 605 PINE AVENUE | PACIFIC GROVE | CA | 93950 | 11/22/2022 | | 18003989 | Attempted - Returned |
| 9414811898765811414316 | Caveman 7-12 UMI | JOSE LUIZ R BALDERRAMA | 6221 TWIN OAKS DRIVE | COLORADO SPRINGS | CO | 80918 | 11/22/2022 | | 18003990 | Attempted - Returned |

| | | | | | | | | | | |
|--------------------------|---------------------|---|---------------------------------------|-------------|----|-------|------------|------------|------------|----------------------------------|
| 9414811898765811414354 | Caveman 7-12 UMI | JOSE MARTINEZ, JR. | 405 JUAREZ STREET | CARLSBAD | NM | 88220 | 11/22/2022 | | 18003991 | Attempted - Returned |
| 9414811898765811414361 | Caveman 7-12 UMI | JOSEFINA LARA BURCIAGA LIFE ESTATE | 508 WEST PLAZA STREET | CARLSBAD | NM | 88220 | 11/22/2022 | 11/29/2022 | 18003992 | Delivered |
| 9414811898765811414323 | Caveman 7-12 UMI | JOSEFINA M PERALES | P.O. BOX 4731 | SANTA CLARA | CA | 95056 | 11/22/2022 | | 18003993 | Unclaimed - Returned |
| 9414811898765811414309 | Caveman 7-12 UMI | JOSEPH B. VAUGHN aka J.B. VAUGHN | 1106 NORMANDY | CARLSBAD | NM | 88220 | 11/22/2022 | | 18003994 | Refused - Being Returned |
| 9414811898765811414392 | Caveman 7-12 UMI | JOSEPH CHRISTOPHER CUNNINGHAM | P.O. BOX 20091 | ALBUQUERQUE | NM | 87154 | 11/22/2022 | | 18003995 | Attempted - Returned |
| 9414811898765811414347 | Caveman 7-12 UMI | JUANA J RAMIREZ | 1318 EVELYN STREET | LAS CRUCES | NM | 88001 | 11/22/2022 | | 18003996 | Attempted - Returned |
| 9414811898765811414330 | Caveman 7-12 UMI | JUANITA ALDACO CAMPOS | 407 DIAZ STREET | CARLSBAD | NM | 88220 | 11/22/2022 | | 18003998 | Attempted - Being Returned |
| 9414811898765811414019 | Caveman 7-12 UMI | JUANITA T. DE ARMENDARIZ, aka JUANITA S. DE ARMENDARIZ | 10756 CLAREMONT AVENUE | BLOOMINGTON | CA | 92316 | 11/22/2022 | 11/30/2022 | 18004000 | Delivered |
| 9414811898765811414057 | Caveman 7-12 UMI | JUANITA VALDEZ | 506 S. 2ND ST | LOVING | NM | 88256 | 11/22/2022 | 11/29/2022 | 18004001 | Delivered |
| 9414811898765811414064 | Caveman 7-12 UMI | JUNE ANN BILLSTROM BLANSKI | 5800 SAINT CROIX AVE. NORTH, APT C330 | MINNEAPOLIS | MN | 55422 | 11/22/2022 | | 18004002 | Attempted - Returned |
| 9414811898765811414026 | Caveman 7-12 UMI | KAREN L. HULSE | 55 MANTHEI ROAD | CARLSBAD | NM | 88220 | 11/22/2022 | 11/29/2022 | 18004003 | Delivered |
| 9414811898765811414002 | Caveman 7-12 UMI | KATHY M. LAREZ-NESTOROWICH | 609 N. ASH STREET | CARLSBAD | NM | 88220 | 11/22/2022 | 12/7/2022 | 18004004 | Delivered |
| 9414811898765811414095 | Caveman 7-12 UMI | KENNETH E. BELL | 410 SOPER STREET | CARLSBAD | NM | 88220 | 11/22/2022 | | 18004005 | Attempted - Returned |
| 9414811898765811414040 | Caveman 7-12 UMI | KEVIN LAURENCE ALBRITTON | 419 SURREY LANE | ARGYLE | TX | 76226 | 11/22/2022 | | 18004006 | Attempted - Returned |
| 9414811898765811414088 | Caveman 7-12 UMI | KREGG LEE ALBRITTON | P.O. BOX 177224 | IRVING | TX | 75017 | 11/22/2022 | | 18004007 | Attempted - Returned |
| 9414811898765811414033 | Caveman 7-12 UMI | LANNY R. CURRY, in care of Monty M. Curry | 5257 OAK LEAF DRIVE | TULSA | OK | 74131 | 11/22/2022 | 11/29/2022 | 18004008 | Delivered |
| 9414811898765811414415 | Caveman 7-12 UMI | LARRY J PITTMAN | P.O. BOX 2855 | ABILENE | TX | 79604 | 11/22/2022 | 12/9/2022 | 18004010 | Delivered |
| 9414811898765811414453 | Caveman 7-12 UMI | LAYNE and ANDREA NORTON | P.O. BOX 1462 | CARLSBAD | NM | 88221 | 11/22/2022 | 12/1/2022 | 18004011 | Delivered |
| 9414811898765811414460 | Caveman 7-12 UMI | LAYNE and ANDREA NORTON | 6503 THOMASON | CARLSBAD | NM | 88220 | 11/22/2022 | | 18004012 | Unclaimed - Being Returned |
| 9414811898765811414422 | Caveman 7-12 UMI | LEANE ADELL CALLEY TRUST CREATED UTW LAWRENCE J CALLEY | 999 RIO VISTA RD. No. 4 | EL PASO | TX | 79927 | 11/22/2022 | | 18004013 | Unclaimed - Being Returned |
| 9414811898765811414408 | Caveman 7-12 UMI | LEANNA DIAMOND CASTILLO | 7401 SAN PEDRO DRIVE NE, TRAILER 224 | ALBUQUERQUE | NM | 87109 | 11/22/2022 | | 18004014 | Unclaimed - Returned |
| 9414811898765811414491 | Caveman 7-12 UMI | LEE R SCOTT | 4327 EAST NORTH LANE | PHOENIX | AZ | 85028 | 11/22/2022 | | 18004015 | Unclaimed - Returned |
| 7021 2720 0001 7649 2077 | Caveman 7-12 UMI | LEE R SCOTT (2nd Attempt) | 11622 North 95th Street | Scottsdale | AZ | 85260 | 12/27/2022 | | SEG MAILED | In Transit |

| | | | | | | | | | | |
|--------------------------|---------------------|--|------------------------------------|-----------------|----|-------|------------|------------|------------|--------------------------------|
| 9414811898765811414484 | Caveman 7-12 UMI | LEON H BISCAINO | 3335 CAMBRIDGE ROAD | SHINGLE SPRINGS | CA | 95682 | 11/22/2022 | 11/30/2022 | 18004017 | Delivered |
| 9414811898765811414439 | Caveman 7-12 UMI | LESLIE BLANCO MILLER | 34 KEELROCK PLACE | THE WOODLANDS | TX | 77382 | 11/22/2022 | 12/3/2022 | 18004018 | Delivered |
| 9414811898765811414477 | Caveman 7-12 UMI | LINDA C. SKODA | 332 BUGSCUFFLE LANE | BOWIE | TX | 76230 | 11/22/2022 | | 18004019 | In Transit |
| 9414811898765811414514 | Caveman 7-12 UMI | LORENA O. MUNOZ | 1010 WEST STEVENS | CARLSBAD | NM | 88220 | 11/22/2022 | | 18004020 | Attempted - Returned |
| 9414811898765811414569 | Caveman 7-12 UMI | LORETTA K CAIN | P.O. BOX 1114 | CARLSBAD | NM | 88221 | 11/22/2022 | | 18004022 | Attempted - Returned |
| 9414811898765811414507 | Caveman 7-12 UMI | HEIRS OF MRS. JL VANDEGRIFF, LOUCENIA SADLER VANDEGRIFF | 16 FRASCO ROAD | SANTA FE | NM | 87508 | 11/22/2022 | | 18004024 | Unclaimed - Returned |
| 9414811898765811414545 | Caveman 7-12 UMI | LOUIS V. and MARY HELEN MATTA | 513 ALVARADO STREET | CARLSBAD | NM | 88220 | 11/22/2022 | 12/1/2022 | 18004026 | Delivered |
| 9414811898765811414583 | Caveman 7-12 UMI | LUKE CARL MEADOWS | 3404 STANDPIPE ROAD | CARLSBAD | NM | 88220 | 11/22/2022 | 11/30/2022 | 18004027 | Delivered |
| 9414811898765811414538 | Caveman 7-12 UMI | LUPANN M. MENDOZA | 1012 N. SPRING STREET | CARLSBAD | NM | 88220 | 11/22/2022 | 11/29/2022 | 18004028 | Delivered |
| 9414811898765811414576 | Caveman 7-12 UMI | Heirs of LUTHER CLARK SADLER | 1105 NORTH MAIN STREET | CARLSBAD | NM | 88220 | 11/22/2022 | | 18004029 | Attempted - Returned |
| 9414811898765811415214 | Caveman 7-12 UMI | LYNN BARKER, INHERITED MINERALS, LLC | 825 E. SPEER BLVD., UNIT 301 | DENVER | CO | 80218 | 11/22/2022 | 12/21/2022 | 18004030 | Delivered |
| 9414811898765811415252 | Caveman 7-12 UMI | GARY L. HUTCHINSON, FOUNDER, INHERITED MINERALS, LLC | P.O. BOX 6590 | DENVER | CO | 80206 | 11/22/2022 | 12/21/2022 | 18004031 | Delivered |
| 9414811898765811415269 | Caveman 7-12 UMI | MAE DELL SCOTT HORTON | 6924 EDWINA NE | ALBUQUERQUE | NM | 87110 | 11/22/2022 | | 18004032 | Attempted - Returned |
| 9414811898765811415221 | Caveman 7-12 UMI | MANUEL and MANUELA RUIZ | 1123 PARK VIEW DRIVE | COVINA | CA | 91724 | 11/22/2022 | | 18004033 | Refused - Returned |
| 7021 2720 0000 2452 4899 | Caveman 7-12 UMI | Manuel & Manuela Ruiz (2nd Attempt) | 708 W. Alvarado Street | Carlsbad | NM | 88220 | 12/5/2022 | | SEG MAILED | Attempted - Returned |
| 9414811898765811415207 | Caveman 7-12 UMI | MANUEL V and MARIA J RUBIO | 809 ALVARADO STREET | CARLSBAD | NM | 88220 | 11/22/2022 | | 18004034 | Attempted - Returned |
| 9414811898765811415290 | Caveman 7-12 UMI | MANUELA S. HERNANDEZ, aka MANUELA S. LOPEZ | 603 SOUTH ALAMEDA STREET | CARLSBAD | NM | 88220 | 11/22/2022 | | 18004035 | Attempted - Returned |
| 9414811898765811415245 | Caveman 7-12 UMI | MANUELA V. CALDERON | 22 SANDWEED | ARTESIA | NM | 88210 | 11/22/2022 | 12/10/2022 | 18004036 | Delivered |
| 9414811898765811415283 | Caveman 7-12 UMI | MARCUS KELLY MILLER | 1002 NORTH MESA STREET, APT No. 28 | CARLSBAD | NM | 88220 | 11/22/2022 | | 18004037 | Attempted - Returned |
| 9414811898765811415238 | Caveman 7-12 UMI | MARGARET L MORENO | 47203 SILVER SLATE DR. | LEXINGTON PARK | MD | 20653 | 11/22/2022 | 11/29/2022 | 18004038 | Delivered |
| 9414811898765811415276 | Caveman 7-12 UMI | MARGARITA CARNERO | 205 WEST ROSE STREET | CARLSBAD | NM | 88220 | 11/22/2022 | 11/29/2022 | 18004039 | Delivered |
| 9414811898765811415818 | Caveman 7-12 UMI | MARIA RUIZ ORONA | P.O. BOX 1191 | CARLSBAD | NM | 88221 | 11/22/2022 | | 18004040 | Refused - Being Returned |
| 9414811898765811415856 | Caveman 7-12 UMI | MARILYN S. TAYLOR | 2310 AVENUE B | CARLSBAD | NM | 88220 | 11/22/2022 | 12/4/2022 | 18004041 | Delivered |

| | | | | | | | | | | |
|--------------------------|---------------------|---|----------------------------|-------------|----|-------|------------|------------|------------|----------------------------------|
| 9414811898765811415863 | Caveman 7-12 UMI | MARK & DANITA GOMEZ VALENZUELA | 401 SOLANO DR. NE | ALBUQUERQUE | NM | 87108 | 11/22/2022 | | 18004042 | Unclaimed - Returned |
| 9414811898765811415825 | Caveman 7-12 UMI | MARK A. CARRASCO | 221 PEACHTREE STREET | CARLSBAD | NM | 88220 | 11/22/2022 | 11/29/2022 | 18004043 | Delivered |
| 9414811898765811415801 | Caveman 7-12 UMI | MARK ALLAN BEEMAN | 57 NORTH SKY LOOP | ROSWELL | NM | 88201 | 11/22/2022 | | 18004044 | Attempted - Returned |
| 7021 2720 0000 2452 4882 | Caveman 7-12 UMI | Mark Allan Beeman (2nd Attempt) | P.O. Box 8255 | Roswell | NM | 88202 | 12/2/2022 | 12/7/2022 | SEG MAILED | Delivered |
| 9414811898765811415894 | Caveman 7-12 UMI | MARTIN C & VIRGINIA H DELGADO | 5703 OLD CAVERN HIGHWAY | CARLSBAD | NM | 88220 | 11/22/2022 | 11/29/2022 | 18004045 | Delivered |
| 9414811898765811415849 | Caveman 7-12 UMI | MARVIN G & LE ROY F ALBRIGHT | 1705 BOYD DRIVE | CARLSBAD | NM | 88220 | 11/22/2022 | | 18004046 | Refused - Returned |
| 9414811898765811415887 | Caveman 7-12 UMI | MARY ALICE SCOTT BASSHAM | 826 MEADOWVIEW | WYLIE | TX | 75098 | 11/22/2022 | 11/27/2022 | 18004047 | Delivered |
| 9414811898765811415832 | Caveman 7-12 UMI | MARY CATHERINE REPAL | 1219 LEHMAN STREET | HOUSTON | TX | 77018 | 11/22/2022 | | 18004048 | In Transit |
| 9414811898765811415870 | Caveman 7-12 UMI | MARY JANE CRANDALL | 1012 SOUTH MAIN STREET | CARLSBAD | NM | 88220 | 11/22/2022 | 11/29/2022 | 18004049 | Delivered |
| 9414811898765811415719 | Caveman 7-12 UMI | MARY JAZELL CARNERO | 2737 WEST MARSHALL AVENUE | PHOENIX | AZ | 85017 | 11/22/2022 | | 18004050 | Attempted - Returned |
| 9414811898765811415764 | Caveman 7-12 UMI | MARY L NAVARRETTE RODRIQUEZ | P.O. BOX 541 | CARLSBAD | NM | 88221 | 11/22/2022 | | 18004052 | Attempted - Returned |
| 7021 2720 0000 2452 4875 | Caveman 7-12 UMI | Mary L. Navarette Rodriquez (2nd Attempt) | 320 Pike Drive | Carlsbad | NM | 88220 | 12/2/2022 | | SEG MAILED | Attempted - Returned |
| 9414811898765811415726 | Caveman 7-12 UMI | MARY MICHELLE BRYANT | 806 TUSCANY LANE | CARLSBAD | NM | 88220 | 11/22/2022 | | 18004053 | Attempted - Being Returned |
| 9414811898765811415702 | Caveman 7-12 UMI | MARY WESTPHAL | 7829 MCNULTY | CANOGA PARK | CA | 91306 | 11/22/2022 | | 18004054 | Unclaimed - Returned |
| 9414811898765811415795 | Caveman 7-12 UMI | MCKEAN PROPERTIES TRUST | 419 SAN JUAN MANOR | CARLSBAD | NM | 88220 | 11/22/2022 | | 18004055 | Attempted - Returned |
| 9414811898765811415740 | Caveman 7-12 UMI | MELINDA SUE HUTTON | 1330 GRANDE BLVD SE APT. F | RIO RANCHO | NM | 87124 | 11/22/2022 | | 18004056 | Unclaimed - Returned |
| 9414811898765811415788 | Caveman 7-12 UMI | MELISSA M. HUNT | 1210 HYNDSVER ROAD | MARTIN | TN | 38237 | 11/22/2022 | 11/30/2022 | 18004057 | Delivered |
| 9414811898765811415733 | Caveman 7-12 UMI | ESTATE OF R.D. BEAVER MELVIN R. BEAVER, PERSONAL REPRESENTATIVE | 1201 EWING STREET | PURCELL | OK | 73080 | 11/22/2022 | | 18004058 | Attempted - Being Returned |
| 9414811898765811415771 | Caveman 7-12 UMI | MELVIN RAY BEAVER | 1201 EWING STREET | PURCELL | OK | 73080 | 11/22/2022 | | 18004059 | Attempted - Being Returned |
| 9414811898765811415917 | Caveman 7-12 UMI | MERLAND, INC | P.O. BOX 548 | CARLSBAD | NM | 88221 | 11/22/2022 | 11/29/2022 | 18004060 | Delivered |
| 9414811898765811415955 | Caveman 7-12 UMI | MICHAEL A. DORADO | 902 ALAMOSIA STREET | CARLSBAD | NM | 88220 | 11/22/2022 | 11/29/2022 | 18004061 | Delivered |
| 9414811898765811415962 | Caveman 7-12 UMI | MICHAEL aka RICHARD M. AND ELVA NUNLEY | 5001 TIERRA BONITA | CARLSBAD | NM | 88220 | 11/22/2022 | 12/3/2022 | 18004062 | Delivered |
| 9414811898765811415924 | Caveman 7-12 UMI | MICHAEL D CARRASCO | P.O. BOX 5366 | CARLSBAD | NM | 88221 | 11/22/2022 | | 18004063 | Attempted - Returned |

| | | | | | | | | | | |
|------------------------|---------------------|--|-----------------------------|----------------|----|-------|------------|------------|----------|----------------------------------|
| 9414811898765811415900 | Caveman 7-12 UMI | MICHAEL DEAN NEECE | P.O. BOX 56 | WEBSTER | IN | 47392 | 11/22/2022 | 11/29/2022 | 18004064 | Delivered |
| 9414811898765811415948 | Caveman 7-12 UMI | MICHAEL DWAYNE HUTTON | 1330 GRANDE BLVD. SE APT. F | RIO RANCHO | NM | 87124 | 11/22/2022 | | 18004066 | Unclaimed - Returned |
| 9414811898765811415986 | Caveman 7-12 UMI | MICHAEL RAMSEY | 1404 WEST IRVIN STREET | CARLSBAD | NM | 88220 | 11/22/2022 | | 18004067 | Attempted - Returned |
| 9414811898765811415931 | Caveman 7-12 UMI | MICHELLE RENEE WEIDENBACH CAMARATA | 11231 GEORGIA AVENUE NORTH | CHAMPLIN | MN | 55316 | 11/22/2022 | | 18004068 | Attempted - Returned |
| 9414811898765811415658 | Caveman 7-12 UMI | MIERS C. JOHNSON, JR. | 341 DARBY-PAOLI ROAD | PAOLI | PA | 19301 | 11/22/2022 | | 18004071 | In Transit |
| 9414811898765811415665 | Caveman 7-12 UMI | MIGUEL A. and ROSA E. LOPEZ | 305 SOUTH CYPRESS STREET | CARLSBAD | NM | 88220 | 11/22/2022 | 12/2/2022 | 18004072 | Delivered |
| 9414811898765811415603 | Caveman 7-12 UMI | MIKE E FLOREZ aka MICHAEL FLOREZ | 602 ALVARADO STREET | CARLSBAD | NM | 88220 | 11/22/2022 | 11/30/2022 | 18004074 | Delivered |
| 9414811898765811415696 | Caveman 7-12 UMI | MIKE PINEDA | 6206 TIDWELL ROAD | CARLSBAD | NM | 88220 | 11/22/2022 | 11/29/2022 | 18004075 | Delivered |
| 9414811898765811415641 | Caveman 7-12 UMI | MILLICENA DENEAN BLANCO KROW | 717 JARALES RD | BELEN | NM | 87002 | 11/22/2022 | 12/4/2022 | 18004076 | Delivered |
| 9414811898765811415689 | Caveman 7-12 UMI | MONICA M. NAVARRETTE | 320 PIKE DRIVE | CARLSBAD | NM | 88220 | 11/22/2022 | 11/29/2022 | 18004077 | Delivered |
| 9414811898765811415672 | Caveman 7-12 UMI | MONTY M. CURRY | 5257 OAK LEAF DRIVE | TULSA | OK | 74131 | 11/22/2022 | 11/29/2022 | 18004079 | Delivered |
| 9414811898765811415153 | Caveman 7-12 UMI | MOUNT SINAI UNITED METHODIST CHURCH | 401 SOUTH ALAMEDA STREET | CARLSBAD | NM | 88220 | 11/22/2022 | | 18004081 | Attempted - Returned |
| 9414811898765811415122 | Caveman 7-12 UMI | NANCY MCCORMACK | 1105 CHAVEZ STREET | CARLSBAD | NM | 88220 | 11/22/2022 | | 18004083 | Attempted - Returned |
| 9414811898765811415108 | Caveman 7-12 UMI | NCNB TEXAS NATIONAL BANK, FORMERLY FIRST REPUBLIC BANK, MINERAL WELLS | 901 MAIN STREET | DALLAS | TX | 75202 | 11/22/2022 | 11/29/2022 | 18004084 | Delivered |
| 9414811898765811415191 | Caveman 7-12 UMI | NORMA ROSE VALENZUELA, aka HOLLY R VALENZUELA | 47203 SILVER SLATE DR. | LEXINGTON PARK | MD | 20653 | 11/22/2022 | 11/29/2022 | 18004085 | Delivered |
| 9414811898765811415146 | Caveman 7-12 UMI | OLGA DOMINGUEZ | 2510 GARDEN STREET | CARLSBAD | NM | 88220 | 11/22/2022 | 11/30/2022 | 18004086 | Delivered |
| 9414811898765811415184 | Caveman 7-12 UMI | OLIVIA NAVARRO | 1918 BINDEL DRIVE | CARLSBAD | NM | 88220 | 11/22/2022 | | 18004087 | Attempted - Being Returned |
| 9414811898765811415139 | Caveman 7-12 UMI | ORLANDO LOUIS FIERRO | 1302 IRVIN STREET | CARLSBAD | NM | 88220 | 11/22/2022 | | 18004088 | Attempted - Returned |
| 9414811898765811415177 | Caveman 7-12 UMI | ORLANDO PARKER | 5109 BRAY COURT NW | ALBUQUERQUE | NM | 87120 | 11/22/2022 | | 18004089 | Attempted - Returned |
| 9414811898765811415313 | Caveman 7-12 UMI | ORLANDO S MATA | 1011 CHAVEZ STREET | CARLSBAD | NM | 88220 | 11/22/2022 | | 18004090 | Attempted - Returned |
| 9414811898765811415351 | Caveman 7-12 UMI | OSWALDO N. ELIZONDO | 7313 NORTH 107TH AVENUE | OMAHA | NE | 88122 | 11/22/2022 | | 18004091 | In Transit |
| 9414811898765811415368 | Caveman 7-12 UMI | PASCUAL B CALANCHE | 2602 OREGON STREET | CARLSBAD | NM | 88220 | 11/22/2022 | | 18004092 | Attempted - Returned |
| 9414811898765811415320 | Caveman 7-12 UMI | PATRICIA ANN RODRIGUEZ | 1315 PACHECO COURT | SANTA FE | NM | 87505 | 11/22/2022 | 11/26/2022 | 18004093 | Delivered |

| | | | | | | | | | | |
|------------------------|---------------------|--|----------------------------------|-------------|----|-------|------------|------------|----------|----------------------------------|
| 9414811898765811415306 | Caveman 7-12 UMI | PATRICIA ANNE WEIDENBACH LEVY | 19520 MUIRFIELD CIRCLE | SHOREWOOD | MN | 55331 | 11/22/2022 | 11/29/2022 | 18004094 | Delivered |
| 9414811898765811415344 | Caveman 7-12 UMI | PATRICIA MILLER | 450 HILLCREST AVENUE | LIVERMORE | CA | 94550 | 11/22/2022 | | 18004096 | In Transit |
| 9414811898765811415375 | Caveman 7-12 UMI | PATRICK A SADLER | 12027 GLENWAY STREET | HOUSTON | TX | 77070 | 11/22/2022 | 11/30/2022 | 18004099 | Delivered |
| 9414811898765811415061 | Caveman 7-12 UMI | PENNY P LLOYD | 707 SOUTH CYPRESS STREET | CARLSBAD | NM | 88220 | 11/22/2022 | | 18004102 | Attempted - Being Returned |
| 9414811898765811415009 | Caveman 7-12 UMI | PETE V BALDERRAMA | 1712 SYLVAN DRIVE | ARLINGTON | TX | 76012 | 11/22/2022 | | 18004104 | In Transit |
| 9414811898765811415047 | Caveman 7-12 UMI | PHILLIP D. and NORA BROWN | 1914 BINDEL STREET | CARLSBAD | NM | 88220 | 11/22/2022 | 12/2/2022 | 18004106 | Delivered |
| 9414811898765811415030 | Caveman 7-12 UMI | PRIMERA IGLESIA BAUTISTA HISPANIC CHURCH | P.O. BOX 177 | CARLSBAD | NM | 88221 | 11/22/2022 | 12/2/2022 | 18004108 | Delivered |
| 9414811898765811415412 | Caveman 7-12 UMI | PURA NAVARRO | 611 NORTH YARBROUGH, APT No. 149 | EL PASO | TX | 79915 | 11/22/2022 | | 18004110 | Attempted - Returned |
| 9414811898765811415467 | Caveman 7-12 UMI | RAMMY METHOLA | 310 PIKE DRIVE | CARLSBAD | NM | 88220 | 11/22/2022 | | 18004112 | Attempted - Returned |
| 9414811898765811415429 | Caveman 7-12 UMI | RANDOLPH ALAN TRUJILLO | 610 IRVIN ST. | CARLSBAD | NM | 88220 | 11/22/2022 | | 18004113 | Attempted - Returned |
| 9414811898765811415405 | Caveman 7-12 UMI | RAUL M. & CLEO C. RODRIGUEZ, Attn: SALVADOR ANAYA | 1502 HILL STREET | CARLSBAD | NM | 88220 | 11/22/2022 | 11/29/2022 | 18004114 | Delivered |
| 9414811898765811415443 | Caveman 7-12 UMI | RAUL ROJELIO BLANCO | 2720 CENTRAL AVE. SE No. G413 | ALBUQUERQUE | NM | 87106 | 11/22/2022 | | 18004116 | Vacant - Returned |
| 9414811898765811415481 | Caveman 7-12 UMI | RAYMOND MORALES | 803 SOUTH ALAMEDA STREET | CARLSBAD | NM | 88220 | 11/22/2022 | 11/29/2022 | 18004117 | Delivered |
| 9414811898765811415436 | Caveman 7-12 UMI | REBECCA L. NEECE | P.O. BOX 56 | WEBSTER | IN | 47392 | 11/22/2022 | | 18004118 | In Transit |
| 9414811898765811415474 | Caveman 7-12 UMI | REGINA H SERRANO | 4902 MESILLA STREET | CARLSBAD | NM | 88220 | 11/22/2022 | 12/1/2022 | 18004119 | Delivered |
| 9414811898765811415511 | Caveman 7-12 UMI | REYMUNDO C. and DIANA L. CARRASCO | 2206 BURNETT ROAD | CARLSBAD | NM | 88220 | 11/22/2022 | | 18004120 | Attempted - Returned |
| 9414811898765811415559 | Caveman 7-12 UMI | RICHARD M. FIERRO | 1302 IRVIN STREET | CARLSBAD | NM | 88220 | 11/22/2022 | | 18004121 | Attempted - Returned |
| 9414811898765811415566 | Caveman 7-12 UMI | RICHARDSON MINERAL and ROYALTY, LLC | P.O. BOX 2423 | ROSWELL | NM | 88202 | 11/22/2022 | 11/29/2022 | 18004122 | Delivered |
| 9414811898765811415528 | Caveman 7-12 UMI | RICKY RAY BRYANT | 806 TUSCANY LANE | CARLSBAD | NM | 88220 | 11/22/2022 | | 18004123 | Attempted - Being Returned |
| 9414811898765811415504 | Caveman 7-12 UMI | ROBERT ANDREW HERNANDEZ | 1705 HILL STREET | CARLSBAD | NM | 88220 | 11/22/2022 | 11/29/2022 | 18004124 | Delivered |
| 9414811898765811415597 | Caveman 7-12 UMI | ROBERT BRADLEY BEEMAN | 1520 NORTH GUADALUPE STREET | CARLSBAD | NM | 88220 | 11/22/2022 | | 18004125 | Attempted - Returned |
| 9414811898765811415542 | Caveman 7-12 UMI | ROBERT DAVID BEAVER | 2313 SAGE STREET | CARLSBAD | NM | 88220 | 11/22/2022 | 11/29/2022 | 18004126 | Delivered |
| 9414811898765811415580 | Caveman 7-12 UMI | ROBERT GRANGER, JR. | 608 WALKER FARM ROAD | CARLSBAD | NM | 88220 | 11/22/2022 | 11/29/2022 | 18004127 | Delivered |

| | | | | | | | | | | |
|------------------------|---------------------|---|-------------------------------|-------------|----|-------|------------|------------|----------|----------------------------------|
| 9414811898765811415535 | Caveman 7-12 UMI | ROBERT MATTHEW BOYD | 27 CROWS NEST LANE, UNIT 16 C | DANBURY | CT | 06810 | 11/22/2022 | | 18004128 | Unclaimed - Being Returned |
| 9414811898765811415573 | Caveman 7-12 UMI | ROSA RUIZ GONZALEZ | P.O. BOX 2477 | CARLSBAD | NM | 88221 | 11/22/2022 | | 18004129 | Attempted - Returned |
| 9414811898765811412251 | Caveman 7-12 UMI | ROSE ANN FERNANDEZ | P.O. BOX 596 | CARLSBAD | NM | 88221 | 11/22/2022 | 11/29/2022 | 18004131 | Delivered |
| 9414811898765811412268 | Caveman 7-12 UMI | ROSIE GONSALEZ | 2604 RADIO BOULEVARD | CARLSBAD | NM | 88220 | 11/22/2022 | | 18004132 | In Transit |
| 9414811898765811412220 | Caveman 7-12 UMI | HEIRS OR ESTATE OF RUBY B. OWEN | 505 S. MESQUITE STREET | CARLSBAD | NM | 88220 | 11/22/2022 | 11/30/2022 | 18004133 | Delivered |
| 9414811898765811412206 | Caveman 7-12 UMI | HEIRS OF RUBY SHULL | 1309 EAST WOOD AVENUE | CARLSBAD | NM | 88220 | 11/22/2022 | 11/29/2022 | 18004134 | Delivered |
| 9414811898765811412299 | Caveman 7-12 UMI | RUDOLFO DOMINGUEZ | 923 JASON STREET | CARLSBAD | NM | 88220 | 11/22/2022 | 11/29/2022 | 18004135 | Delivered |
| 9414811898765811412244 | Caveman 7-12 UMI | RUSSELL SHULL | 1309 EAST WOOD AVENUE | CARLSBAD | NM | 88220 | 11/22/2022 | 11/29/2022 | 18004136 | Delivered |
| 9414811898765811412282 | Caveman 7-12 UMI | RUTH DANIEL ROBERTS | P.O. BOX 6368 | AUSTIN | TX | 78762 | 11/22/2022 | 11/29/2022 | 18004137 | Delivered |
| 9414811898765811412237 | Caveman 7-12 UMI | RUTH L POHL | 811 ALVARADO STREET | CARLSBAD | NM | 88220 | 11/22/2022 | | 18004138 | Attempted - Returned |
| 9414811898765811412275 | Caveman 7-12 UMI | SAMMY MARTINEZ | 405 JUAREZ STREET | CARLSBAD | NM | 88220 | 11/22/2022 | | 18004139 | Attempted - Returned |
| 9414811898765811412855 | Caveman 7-12 UMI | SAMUEL A GARCIA | P.O. BOX 1828 | EUNICE | NM | 88231 | 11/22/2022 | 12/8/2022 | 18004141 | Delivered |
| 9414811898765811412862 | Caveman 7-12 UMI | SAMUEL S. DORADO, II | 902 ALAMOSA STREET | CARLSBAD | NM | 88220 | 11/22/2022 | 11/29/2022 | 18004142 | Delivered |
| 9414811898765811412824 | Caveman 7-12 UMI | SANDRA MARTINEZ | 405 JUAREZ STREET | CARLSBAD | NM | 88220 | 11/22/2022 | | 18004143 | Attempted - Returned |
| 9414811898765811412800 | Caveman 7-12 UMI | SANTO ROYALTY COMPANY, LLC | P.O. BOX 1020 | ARTESIA | NM | 88211 | 11/22/2022 | 11/29/2022 | 18004144 | Delivered |
| 9414811898765811412893 | Caveman 7-12 UMI | SAUL MONTEJANO | 4509 OLD CAVERN HIGHWAY | CARLSBAD | NM | 88220 | 11/22/2022 | | 18004145 | Unclaimed - Returned |
| 9414811898765811412848 | Caveman 7-12 UMI | SECURITY FEDERAL SAVINGS & LOAN ASSOCIATION OF ALBUQUERQUE | P.O. BOX 1958 | CARLSBAD | NM | 88221 | 11/22/2022 | 11/30/2022 | 18004146 | Delivered |
| 9414811898765811412886 | Caveman 7-12 UMI | SECURITY SAVINGS BANK aka Security Federal Savings Bank | P.O. BOX 1928 | CARLSBAD | NM | 88221 | 11/22/2022 | | 18004147 | In Transit |
| 9414811898765811412831 | Caveman 7-12 UMI | SHARON K. CULLUM | 301 SOPER STREET | CARLSBAD | NM | 88220 | 11/22/2022 | | 18004148 | Attempted - Returned |
| 9414811898765811412879 | Caveman 7-12 UMI | HEIRS OF SHERRI LYNN MCCRORY | 324 52ND STREET SW | ALBUQUERQUE | NM | 87105 | 11/22/2022 | 11/26/2022 | 18004149 | Delivered |
| 9414811898765811412718 | Caveman 7-12 UMI | SHERRI LAREE NEECE | P.O. BOX 56 | WEBSTER | IN | 47392 | 11/22/2022 | 11/29/2022 | 18004150 | Delivered |
| 9414811898765811412763 | Caveman 7-12 UMI | SHIRLEY JEAN SADLER VINSON | P.O. BOX 26073 | LAS VEGAS | NV | 83126 | 11/22/2022 | | 18004152 | Attempted - Returned |
| 9414811898765811412725 | Caveman 7-12 UMI | STATE STREET BANK & TRUST CO. TRUSTEE, Pooling Serv. Agrmt., dated 9-1- 1991, for RTC | 11501 ALTERRA PKWY | AUSTIN | TX | 78758 | 11/22/2022 | | 18004153 | Attempted - Returned |

| | | | | | | | | | | |
|--------------------------|---------------------|--|------------------------------------|------------------|----|-------|------------|---------------------|------------|----------------------------------|
| 9414811898765811412701 | Caveman 7-12 UMI | STEPHEN RUEBUSH | 1408 WEST URAL DRIVE | CARLSBAD | NM | 88220 | 11/22/2022 | | 18004154 | Attempted - Returned |
| 7019 0160 0000 8537 9129 | Caveman 7-12 UMI | Stephen Ruebush (2nd Attempt) | 514 Nickel Street | Deming | NM | 88030 | 12/9/2022 | | SEG MAILED | Attempted - Returned |
| 9414811898765811412794 | Caveman 7-12 UMI | STEVE LEE COOPER | 7315 BLANTON ROAD | CARLSBAD | NM | 88220 | 11/22/2022 | | 18004155 | Attempted - Being Returned |
| 9414811898765811412749 | Caveman 7-12 UMI | SUSAN L DOMINGUEZ LOGSDON BREENE | 602 NORTH ALMEDA STREET | CARLSBAD | NM | 88220 | 11/22/2022 | 11/29/2022 | 18004156 | Delivered |
| 9414811898765811412787 | Caveman 7-12 UMI | SYLVIA FLOREZ ARNN | 3801 ROCKDAISY NW | ALBUQUERQUE | NM | 87120 | 11/22/2022 | | 18004157 | In Transit |
| 9414811898765811412732 | Caveman 7-12 UMI | SYLVIA MONTANO | 110 W. SHAW STREET | CARLSBAD | NM | 88220 | 11/22/2022 | | 18004158 | In Transit |
| 9414811898765811412770 | Caveman 7-12 UMI | SYLVIA R BALDERRAMA | 42 ROMBOUT ROAD | POUGHKEEPSIE | NY | 12603 | 11/22/2022 | | 18004159 | Attempted - Being Returned |
| 9414811898765811412916 | Caveman 7-12 UMI | TERRY CARR CALLAWAY | 700 N. COTTONWOOD LANE | HOBBS | NM | 88242 | 11/22/2022 | | 18004160 | Attempted - Returned |
| 9414811898765811412954 | Caveman 7-12 UMI | TERRY CARR CALLAWAY | 16 FAIRMONT COURT | HOBBS | NM | 88240 | 11/22/2022 | 11/27/2022 | 18004161 | Delivered |
| 9414811898765811412961 | Caveman 7-12 UMI | TERRY J. GOODIN, in care of Monty M. Curry | 5257 OAK LEAF DRIVE | TULSA | OK | 74131 | 11/22/2022 | 11/29/2022 | 18004162 | Delivered |
| 9414811898765811412923 | Caveman 7-12 UMI | HEIRS OF MARY HOWARD SMITH fbo HOWARD DAVID SMITH | 947 EAST CIMARRON STREET | COLORADO SPRINGS | CO | 80903 | 11/22/2022 | 11/29/2022 06:47:10 | 18004163 | Attempted - Returned |
| 9414811898765811412909 | Caveman 7-12 UMI | TEXICO CONFERENCE ASSOC OF 7th DAY ADVENTISTS | P.O. BOX 1366 | CORRALES | NM | 87048 | 11/22/2022 | 12/2/2022 | 18004164 | Delivered |
| 9414811898765811412992 | Caveman 7-12 UMI | ATTN: RHONDA JO HOOVER THE CARLTON FAMILY TRUST | 12832 CLARKSBURG SQUARE RD No. 206 | CLARKSBURG | MD | 20871 | 11/22/2022 | | 18004165 | Attempted - Returned |
| 9414811898765811412985 | Caveman 7-12 UMI | ATTN: STEVEN WADE SEARCY THE CARLTON FAMILY TRUST | 7913 Wedlock Lane | LAS VEGAS | NV | 89129 | 11/22/2022 | 11/27/2022 | 18004167 | Delivered |
| 9414811898765811412930 | Caveman 7-12 UMI | THE ESTATE OF SHIRLEY BEATTY WINSLOW | 3866 WRIGLEY CIR | HIGHLAND | CA | 95660 | 11/22/2022 | 11/30/2022 | 18004168 | Delivered |
| 9414811898765811412978 | Caveman 7-12 UMI | THE JOHN & BETTY LANDRETH TRUST | 402 JUANITA STREET | CARLSBAD | NM | 88220 | 11/22/2022 | | 18004169 | Attempted - Returned |
| 7021 2720 0000 2452 4912 | Caveman 7-12 UMI | The John & Betty Landreth Trust (2nd Attempt) | 3005 106th Street | Lubbock | TX | 79423 | 12/8/2022 | | SEG MAILED | In Transit |
| 9414811898765811412619 | Caveman 7-12 UMI | THE KAREN ROBERTS SPECIAL NEEDS TRUST | 2509 ASPEN STREET | LONGVIEW | TX | 75605 | 11/22/2022 | 11/29/2022 | 18004170 | Delivered |
| 9414811898765811412657 | Caveman 7-12 UMI | THE MARTA FAMILY TRUST | 2070 ADMIRAL PLACE | SAN JOSE | CA | 95133 | 11/22/2022 | 12/1/2022 | 18004171 | Delivered |
| 9414811898765811412626 | Caveman 7-12 UMI | THE MATILDE FLOREZ REVOCABLE TRUST | 602 ALVARADO STREET | CARLSBAD | NM | 88220 | 11/22/2022 | 11/30/2022 | 18004173 | Delivered |
| 9414811898765811412602 | Caveman 7-12 UMI | THE RONALD L. AND CHARLOTTE A. JOHNSON TRUST | 2141 LITTLE RINCON ROAD | BENSON | AZ | 85602 | 11/22/2022 | 11/30/2022 | 18004174 | Delivered |
| 9414811898765811412695 | Caveman 7-12 UMI | THELMA S. SUBIA | 1415 ALVARADO ST | CARLSBAD | NM | 88220 | 11/22/2022 | 11/30/2022 | 18004175 | Delivered |

| | | | | | | | | | | |
|------------------------|---------------------|--|-----------------------------------|---------------|----|-------|------------|------------|----------|----------------------------------|
| 9414811898765811412640 | Caveman 7-12 UMI | THOMAS METHOLA | 310 PIKE DRIVE | CARLSBAD | NM | 88220 | 11/22/2022 | | 18004176 | Attempted - Returned |
| 9414811898765811412688 | Caveman 7-12 UMI | TIMOTHY M. MORELAND | 2 LICARDIE LANE | EDGEWOOD | NM | 87015 | 11/22/2022 | 11/29/2022 | 18004177 | Delivered |
| 9414811898765811412633 | Caveman 7-12 UMI | TOMMY L HERCHMAN | 208 POPLAR STREET | CARLSBAD | NM | 88220 | 11/22/2022 | | 18004178 | Attempted - Being Returned |
| 9414811898765811412671 | Caveman 7-12 UMI | VALLEEN ROSE MUNOZ | 811 ALVARADO STREET | CARLSBAD | NM | 88220 | 11/22/2022 | | 18004179 | Attempted - Returned |
| 9414811898765811412114 | Caveman 7-12 UMI | VELIA BRICENO BLANCO | 717 JARALES RD | BELEN | NM | 87002 | 11/22/2022 | | 18004180 | Attempted - Returned |
| 9414811898765811412169 | Caveman 7-12 UMI | VELMA O. GRANDI | 4111 GRANDI ROAD, | CARLSBAD | NM | 88220 | 11/22/2022 | | 18004182 | Attempted - Returned |
| 9414811898765811412121 | Caveman 7-12 UMI | VERONICA METHOLA | 4583 EAST UNIVERSITY, APT No. 103 | FRESNO | CA | 93703 | 11/22/2022 | 11/27/2022 | 18004183 | Delivered |
| 9414811898765811412107 | Caveman 7-12 UMI | VERONICA MORALES | 712 S. ALAMEDA ST. | CARLSBAD | NM | 88220 | 11/22/2022 | 11/29/2022 | 18004184 | Delivered |
| 9414811898765811412145 | Caveman 7-12 UMI | VICKI MAE THACKER | 5986 SOUTH JELLISON ST APT No. A | LITTLETON | CO | 80123 | 11/22/2022 | | 18004186 | In Transit |
| 9414811898765811412183 | Caveman 7-12 UMI | VIOLA O MARTIN | 702 SOUTH ALAMEDA STREET | CARLSBAD | NM | 88220 | 11/22/2022 | 11/29/2022 | 18004187 | Delivered |
| 9414811898765811412138 | Caveman 7-12 UMI | VIRGIE ORTEGA | 2306 MONTE VISTA STREET | CARLSBAD | NM | 88220 | 11/22/2022 | | 18004188 | Unclaimed - Being Returned |
| 9414811898765811412176 | Caveman 7-12 UMI | THE ESTATE OF VIRGIL L. & E. JUANICE MEEK, BY LEE MEEK, EXECUTOR | 612 RIVIERA COURT | CARLSBAD | NM | 88220 | 11/22/2022 | 11/29/2022 | 18004189 | Delivered |
| 9414811898765811412312 | Caveman 7-12 UMI | VIRGINIA GILMORE | 3545 NORTHEAST SHORECILFF | BREMERTON | WA | 98311 | 11/22/2022 | | 18004190 | Attempted - Returned |
| 9414811898765811412350 | Caveman 7-12 UMI | VIRGINIA H. DELGADO | 5703 OLD CAVERN HIGHWAY | CARLSBAD | NM | 88220 | 11/22/2022 | 11/29/2022 | 18004191 | Delivered |
| 9414811898765811412329 | Caveman 7-12 UMI | VIRGINIA KING | 314 SOPER STREET | CARLSBAD | NM | 88220 | 11/22/2022 | 11/29/2022 | 18004193 | Delivered |
| 9414811898765811412305 | Caveman 7-12 UMI | WALTER L. CAMPBELL, Attn: BETTY CAMPBELL | ROUTE 1, BOX 189 | PAULS VALLEY | OK | 73075 | 11/22/2022 | | 18004194 | Attempted - Returned |
| 9414811898765811412398 | Caveman 7-12 UMI | WELLS FARGO BANK NA ATTN: OIL & GAS DEPARTMENT, JACKIE SELF | P.O. BOX 1959 | MIDLAND | TX | 79702 | 11/22/2022 | 12/2/2022 | 18004195 | Delivered |
| 9414811898765811412381 | Caveman 7-12 UMI | THE MCCLURE FAMILY REVOCABLE TRUST | 8318 VALLEY VISTA CIRCLE | MESA | AZ | 85207 | 11/22/2022 | | 18004197 | Attempted - Returned |
| 9414811898765811412336 | Caveman 7-12 UMI | WESLEY KEITH ROBERTS | 418 FORREST HILLS | LEAGUE CITY | TX | 77573 | 11/22/2022 | | 18004198 | Attempted - Returned |
| 9414811898765811412374 | Caveman 7-12 UMI | WILLA DEAN CLAY | 11420 GRAND MESA SE ROAD | ALBUQUERQUE | NM | 87123 | 11/22/2022 | | 18004199 | Unclaimed - Returned |
| 9414811898765811412015 | Caveman 7-12 UMI | WILLIAM WESLEY RUCKER | 150 MAJESTIC LANE | PLEASANT VIEW | TN | 37146 | 11/22/2022 | | 18004200 | Unclaimed - Returned |
| 9414811898765811412053 | Caveman 7-12 UMI | WILLIE FAYE JOHNSON LIVING TRUST ESTATE | 710 BOLLENBACHER ST | SAN DIEGO | CA | 92114 | 11/22/2022 | 12/1/2022 | 18004201 | Delivered |
| 9414811898765811412022 | Caveman 7-12 UMI | WILMA CATHERINE STOWE | 401 NELSON STREET | CARLSBAD | NM | 88220 | 11/22/2022 | | 18004203 | Attempted - Returned |

| | | | | | | | | | | |
|--------------------------|------------------|---|---------------------------------|-------------|----|------------|------------|------------|------------|----------------------------|
| 9414811898765811412008 | Caveman 7-12 UMI | WOMEN'S CLUB OF CARLSBAD, INC | P.O. BOX 434 | CARLSBAD | NM | 88221 | 11/22/2022 | | 18004204 | Attempted - Returned |
| 9414811898765811412091 | Caveman 7-12 UMI | YOLANDA N. VALDEZ | 2312 PEBBLE HILL ROAD | CARLSBAD | NM | 88220 | 11/22/2022 | | 18004205 | In Transit |
| 9414811898765811412084 | Caveman 7-12 UMI | YVETTE H. NAVA, AKA YVETTE MARIE HERNANDEZ | 501 POMPA STREET | CARLSBAD | NM | 88220 | 11/22/2022 | | 18004207 | Attempted - Returned |
| 9414811898765811412039 | Caveman 7-12 UMI | YVONNE NAJERA | 1404 HILL STREET | CARLSBAD | NM | 88220 | 11/22/2022 | 11/29/2022 | 18004208 | Delivered |
| 9414811898765811412077 | Caveman 7-12 UMI | ZELLA MARIE HEPLER | 870 S. BIRCH STREET, APT 104 | DENVER | CO | 80246 | 11/22/2022 | | 18004209 | Attempted - Being Returned |
| 9414811898765811412411 | Caveman 7-12 UMI | ZK EXPRESS TORNADO WASH LLC | 3228 N. GRIMES STREET | HOBBS | NM | 88240 | 11/22/2022 | 11/27/2022 | 18004210 | Delivered |
| 9414811898765811412459 | Caveman 7-12 WI | Christ in You the Hope of Glory ATTN: JOANNE PETRONELLA | 1051 Site Drive No. 271 | Brea | CA | 92821 | 11/22/2022 | 11/29/2022 | 18004211 | Delivered |
| 9414811898765811412466 | Caveman 7-12 WI | CMS NOMEKO Oil and Gas Co. | 1021 Main Street, Suite 2800 | Houston | TX | 77002 | 11/22/2022 | | 18004212 | Refused - Returned |
| 9414811898765811412428 | Caveman 7-12 WI | Desana Corporation | P.O. Box 50655 | Midland | TX | 79710 | 11/22/2022 | 12/7/2022 | 18004213 | Delivered |
| 9414811898765811412497 | Caveman 7-12 WI | Enduring Resources IV, LLC | 6300 S. Syracuse Way, Ste. 525 | Centennial | CO | 80111 | 11/22/2022 | 12/7/2022 | 18004215 | Delivered |
| 9414811898765811412480 | Caveman 7-12 WI | Enerstar Resources OandG, LLC | P.O. Box 606 | Carlsbad | NM | 88221 | 11/22/2022 | 11/29/2022 | 18004217 | Delivered |
| 9414811898765811412473 | Caveman 7-12 WI | Goodrich Petroleum Company of Louisiana | 801 Louisiana Street No. 700 | Houston | TX | 77002 | 11/22/2022 | 11/29/2022 | 18004219 | Delivered |
| 9414811898765811412510 | Caveman 7-12 WI | J. R. Rowan, Inc. | P.O. Box 109 | Andrews | TX | 79714 | 11/22/2022 | | 18004220 | Attempted - Returned |
| 9414811898765811412558 | Caveman 7-12 WI | Jalapeno Corporation | P.O. Box 1608 | Albuquerque | NM | 87103 | 11/22/2022 | 11/29/2022 | 18004221 | Delivered |
| 9414811898765811412565 | Caveman 7-12 WI | Laura Mijangos-Rapp Revocable Trust | 2355 Oakland Bend | San Antonio | TX | 78258 | 11/22/2022 | | 18004222 | In Transit |
| 9414811898765811412503 | Caveman 7-12 WI | Legacy Reserves Operating, LP | P.O. Box 10848 | Midland | TX | 79702 | 11/22/2022 | | 18004224 | Attempted - Returned |
| 7021 2720 0000 2452 4868 | Caveman 7-12 WI | Legacy Reserves Operating, LP (2nd Attempt) | 1775 Sherman Street, Ste. 1400 | Denver | CO | 80203 | 12/5/2022 | | SEG MAILED | In Transit |
| 7021 2720 0001 7649 1933 | Caveman 7-12 WI | Legacy Reserves Operating, LP (3rd Attempt) | 303 West Wall Street, Ste. 1800 | Midland | TX | 79701 | 12/5/2022 | | SEG MAILED | In Transit |
| 9414811898765811412596 | Caveman 7-12 WI | Lignum Oil Company | 7030 Ardmore | Houston | TX | 77054 | 11/22/2022 | | 18004225 | Attempted - Returned |
| 9414811898765811412541 | Caveman 7-12 WI | Marathon Oil Company | 5555 San Felipe St | Houston | TX | 77056 | 11/22/2022 | | 18004226 | Attempted - Returned |
| 7021 2720 0001 7649 2022 | Caveman 7-12 WI | ATTN: FARLEY DUVALL, Marathon Oil Company (2nd Attempt) | 990 Town and Country Blvd. | Houston | TX | 77024 | 12/15/2022 | 12/19/2022 | SEG MAILED | Delivered |
| 9414811898765811412589 | Caveman 7-12 WI | Ronald T. May | 2163 Lima Loop, PMB 2123 | Laredo | TX | 78045-6240 | 11/22/2022 | 11/29/2022 | 18004227 | Delivered |
| 9414811898765811412534 | Caveman 7-12 WI | R. C. Bennett Company | P.O. Box 264 | Midland | TX | 79702 | 11/22/2022 | 12/1/2022 | 18004228 | Delivered |

| | | | | | | | | | | |
|------------------------|----------------------|--|------------------------------|-------------|----|------------|------------|------------|----------|----------------------------------|
| 9414811898765811412572 | Caveman 7-12 WI | Darrell Holder Roberts | 1823 Laurel Oaks Drive | Richmond | TX | 77469 | 11/22/2022 | | 18004229 | Attempted - Being Returned |
| 9414811898765811410219 | Caveman 7-12 WI | Ruth Daniel Roberts | P.O. Box 6368 | Austin | TX | 78762 | 11/22/2022 | 12/3/2022 | 18004230 | Delivered |
| 9414811898765811410257 | Caveman 7-12 WI | Wesley Keith Roberts | 418 Forrest Hills | League City | TX | 77573 | 11/22/2022 | 12/4/2022 | 18004231 | Delivered |
| 9414811898765811410264 | Caveman 7-12 WI | SCAN-HARBOR, INC FKA Boys and Girls Harbor | 345 East 102nd St, Ste. 301 | New York | NY | 10029 | 11/22/2022 | 11/29/2022 | 18004232 | Delivered |
| 9414811898765811410226 | Caveman 7-12 WI | SPC Resources, LLC | P.O. Box 1020 | Artesia | NM | 88211 | 11/22/2022 | 12/9/2022 | 18004233 | Delivered |
| 9414811898765811410202 | Caveman 7-12 WI | Carolyn A Taylor, AKA Carolyn A. Schrock | 1702 Curry Road | Carlsbad | NM | 88220 | 11/22/2022 | 12/1/2022 | 18004234 | Delivered |
| 9414811898765811410240 | Caveman 7-12 WI | Harvey R Taylor | 124 S. 5th St. | Carlsbad | NM | 88220 | 11/22/2022 | 12/9/2022 | 18004236 | Delivered |
| 9414811898765811410288 | Caveman 7-12 WI | Bill G. Taylor, Jr. | 199 Eleventh Avenue NW | Rio Rancho | NM | 87144-4088 | 11/22/2022 | 12/3/2022 | 18004237 | Delivered |
| 9414811898765811410271 | Caveman 7-12 WI | Marilyn S. Taylor | 2310 Avenue B | Carlsbad | NM | 88220 | 11/22/2022 | 12/4/2022 | 18004239 | Delivered |
| 9414811898765811410813 | Caveman 7-12 WI | Texmin Resources 2, LLC | P.O. Box 477 | Colleyville | TX | 76034 | 11/22/2022 | 11/30/2022 | 18004240 | Delivered |
| 9414811898765811410851 | Caveman 7-12 WI | The Karen Roberts Special Needs Trust | 2509 Aspen Street | Longview | TX | 75605 | 11/22/2022 | 11/30/2022 | 18004241 | Delivered |
| 9414811898765811410868 | Caveman 7-12 ORRI | BERGFELD AGENCY Susan D. Berfgeld | 2001 South Donnybrook | Tyler | TX | 75701 | 11/22/2022 | 11/29/2022 | 18004242 | Delivered |
| 9414811898765811410820 | Caveman 7-12 ORRI | CMS NOMEKO Oil and Gas Co. | 1021 Main Street, Suite 2800 | Houston | TX | 77002 | 11/22/2022 | | 18004243 | Attempted - Being Returned |
| 9414811898765811410806 | Caveman 7-12 ORRI | DESANA CORPORATION Attn: Kirk E. Smith | P.O. Box 50655 | Midland | TX | 79710 | 11/22/2022 | | 18004244 | Unclaimed - Returned |
| 9414811898765811410844 | Caveman 7-12 ORRI | BERGFELD AGENCY, DONALD A. HOOD UTA CREATED LWT of Harold Clark Hood, Donald A. Hood | 2001 South Donnybrook | Tyler | TX | 75701 | 11/22/2022 | 11/29/2022 | 18004246 | Delivered |
| 9414811898765811410882 | Caveman 7-12 ORRI | Goodrich Petroleum Company of Louisiana | 801 Louisiana Street No. 700 | Houston | TX | 77002 | 11/22/2022 | 11/29/2022 | 18004247 | Delivered |
| 9414811898765811410837 | Caveman 7-12 ORRI | BERGFELD AGENCY, Donald Allison Hood | 2001 South Donnybrook | Tyler | TX | 75701 | 11/22/2022 | 11/29/2022 | 18004248 | Delivered |
| 9414811898765811410714 | Caveman 7-12 ORRI | Lazy J Bar Cane, LLC | P.O. Box 3660 | Roswell | NM | 88202 | 11/22/2022 | 11/30/2022 | 18004250 | Delivered |
| 9414811898765811410752 | Caveman 7-12 ORRI | Lignum Oil Company | 7030 Ardmore | Houston | TX | 77054 | 11/22/2022 | 12/7/2022 | 18004251 | Delivered |
| 9414811898765811410769 | Caveman 7-12 ORRI | Ronald T. May | 2163 Lima Loop, PMB 2123 | Laredo | TX | 78045-6240 | 11/22/2022 | 11/29/2022 | 18004252 | Delivered |
| 9414811898765811410721 | Caveman 7-12 ORRI | Douglas J. McCausland | 7554 E. 65th Place | Tulsa | OK | 74133 | 11/22/2022 | | 18004253 | In Transit |
| 9414811898765811410707 | Caveman 7-12 ORRI | Tracy C. McCausland | 5105 E. Weaver Drive | Centennial | CO | 80121 | 11/22/2022 | | 18004254 | Attempted - Returned |

| | | | | | | | | | | |
|------------------------|----------------------|---|----------------------------------|----------|----|-------|------------|------------|----------|-------------------------|
| 9414811898765811410790 | Caveman 7-12 ORRI | OXY USA WTP Limited Partnership | 5 Greenway Plaza, Suite 100 | Houston | TX | 77046 | 11/22/2022 | 11/30/2022 | 18004255 | Delivered |
| 9414811898765811410745 | Caveman 7-12 ORRI | Platform Energy III, LLC | P.O. Box 2078 | Abilene | TX | 79604 | 11/22/2022 | 11/29/2022 | 18004256 | Delivered |
| 9414811898765811410783 | Caveman 7-12 ORRI | Lawrence W. Robinette | 9912 Silver Rock Way | Denton | TX | 76207 | 11/22/2022 | 11/29/2022 | 18004257 | Delivered |
| 9414811898765811410738 | Caveman 7-12 ORRI | Santo Royalty Company, LLC | P.O. Box 1020 | Artesia | NM | 88211 | 11/22/2022 | 11/29/2022 | 18004258 | Delivered |
| 9414811898765811410776 | Caveman 7-12 ORRI | Bergfeld Agency, Susan Hood Berfeld LWT Harold Clark Hood, Julius Berfeld Jr | 2001 South Donnybrook | Tyler | TX | 75701 | 11/22/2022 | 11/29/2022 | 18004259 | Delivered |
| 9414811898765811410912 | Caveman 7-12 ORRI | Wadi Petroleum, Inc. | 4355 Sylvanfield Drive Suite 200 | Houston | TX | 77014 | 11/22/2022 | | 18004260 | Attempted - Returned |
| 9414811898765811410950 | Caveman 7-12 ORRI | WCM Resources, LLC | 51 Lone Butte Drive | Santa Fe | NM | 87508 | 11/22/2022 | | 18004261 | In Transit |
| 9414811898765811410967 | Caveman 7-12 ORRI | Wildhorse Interest, LLC | 218 N. Main Street, Ste. C | Midland | TX | 79701 | 11/22/2022 | 11/27/2022 | 18004262 | Delivered |

Carlsbad Current Argus.

PART OF THE USA TODAY NETWORK

RECEIVED

DEC 29 2022

Holland & Hart LLP.

Affidavit of Publication

Ad # 0005517271

This is not an invoice

HOLLAND AND HART
POBOX 2208


SANTA FE, NM 87504

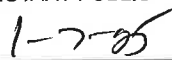
I, a legal clerk of the **Carlsbad Current Argus**, a newspaper published daily at the City of Carlsbad, in said county of Eddy, state of New Mexico and of general paid circulation in said county; that the same is a duly qualified newspaper under the laws of the State wherein legal notices and advertisements may be published; that the printed notice attached hereto was published in the regular and entire edition of said newspaper and not in supplement thereof in editions dated as follows:

12/13/2022


Legal Clerk

Subscribed and sworn before me this December 13, 2022:


State of WI, County of Brown
NOTARY PUBLIC


My commission expires

KATHLEEN ALLEN
Notary Public
State of Wisconsin

Ad # 0005517271
PO #: 1/5 hearing
of Affidavits: 1

This is not an invoice

BEFORE THE OIL CONSERVATION DIVISION
Santa Fe, New Mexico
Exhibit No. C
Submitted by: SPC Resources, LLC
Hearing Date: January 5, 2023
Case No. 23218

**STATE OF NEW MEXICO
ENERGY, MINERALS AND NATURAL RESOURCES DEPARTMENT
OIL CONSERVATION DIVISION
SANTA FE, NEW MEXICO**

The State of New Mexico, Energy Minerals and Natural Resources Department, Oil Conservation Division ("Division") hereby gives notice that the Division will hold public hearings before a hearing examiner on the following case. During the COVID-19 Public Health Emergency, state buildings are closed to the public and Division hearings will be conducted remotely. The public hearing for the following case will be electronic and conducted remotely. The hearing will be conducted on **Thursday, January 5, 2023, beginning at 8:15 a.m.** To participate in the electronic hearing, see the instructions posted below. The docket may be viewed at <https://www.emnrd.nm.gov/ocd/hearing-info/> or obtained from Marlene Salvidrez, at Marlene.Salvidrez@emnrd.nm.gov. Documents filed in the case may be viewed at <https://ocdimage.emnrd.nm.gov/Imaging/Default.aspx>. If you are an individual with a disability who needs a reader, amplifier, qualified sign language interpreter, or other form of auxiliary aid or service to attend or participate in a hearing, contact Marlene Salvidrez at Marlene.Salvidrez@emnrd.nm.gov, or the New Mexico Relay Network at 1-800-659-1779, no later than **December 25, 2022**.

Persons may view and participate in the hearings through the following link:

<https://nmemnrd.webex.com/nmemnrd/j.php?MTID=m70857b43582c30c1009e8e4c5f5461e7>

Webinar number: : 2499 289 7870

Panelist password: AvxgVmMe829 (28948663 from phones and video systems)

Join by video: 24992897870@nmemnrd.webex.com

You can also dial 173.243.2.68 and enter your webinar number

Join by phone: 1-844-992-4726 United States Toll Free

+1-408-418-9388 United States Toll

Access code: 2499 289 7870

**STATE OF NEW MEXICO TO:
All named parties and persons
having any right, title, interest
or claim in the following case
and notice to the public.**

(NOTE: All land descriptions herein refer to the New Mexico Principal Meridian whether or not so stated.)

To: All affected parties, including: Colonia Investment Corporation FKA Normandy Corporation; Abbie Pohl, her heirs and devisees; Abel B. & Delia N Alvarez, their heirs and devisees; Abel L. Mendoza, his heirs and devisees; Adam S. Munoz, Jr., his heirs and devisees; Administrator of Veterans Affairs; Aida V. Salgado, her heirs and devisees; Albina Carrasco, her heirs and devisees; Alicia L. Pohl, her heirs and devisees; Alma Ann Ward Salge, her heirs and devisees; Alton T. & Peggy Jane Lewis, their heir and devisees; Amber Nicole Hartman, her heirs and devisees; Amy Edith Boyd, her heirs and devisees; Andrea Farias Aldas, her heirs and devisees; Andrea McCormack Johnson, her heirs and devisees; Angel P. & Salina Campos, their heirs and devisees; Angela Kay Weidenbach Swenson, her heirs and devisees; Angelique Brunt, her heirs and devisees; Annie Granger Hanway, her heirs and devisees; Antonia Robledo, her heirs and devisees; Armando R. Balderrama, his heirs and devisees; Armida L. Villanueva, his or her heirs and devisees; Asusena V Rodriguez Revocable Trust Agreement Dated

February 20, 2002; Atilano J. & Anita Molinar, their heirs and devisees; Audelia Ann Armijo, her heirs and devisees; Augustina M. Renteria, her heirs and devisees; Barbara Babich Barnett, her heirs and devisees; Barbara J. Allsup, her heirs and devisees; Barri Armendariz, his heirs and devisees; Beatrice Alicia Greising, her heirs and devisees; Benjamin S. & Magdalena Y Molinar AKA Helen Molinar, their heirs and devisees; Bera Phyllis B. Luna AKA Phyllis Luna, her heirs and devisees; Betty Jo Crowley Trust Dated February 25, 2010; Betty Mares AKA Betty Granger, her heirs and devisees; Bill G Taylor, Jr., his heirs and devisees; Billie Marie Scott Guerin, her heirs and devisees; Billy Mares, his heirs and devisees; BNSF Railway Company; Bobby R & Carolyn S Nance, their heirs and devisees; Brenda Walker Anthony, her heirs and devisees; Brent David Thomas, his heirs and devisees; Camille Flinko Baker, his or her heirs and devisees; Carl L. Melton, his heirs and devisees; Carlos S. Orosco AKA Carlos Jose Orosco, his heirs and devisees; Carolyn A. Taylor AKA Carolyn A. Schrock, her heirs and devisees; Carter Calderon, his heirs and devisees; Catalina Ruiz, her heirs and devisees; Charles Eugene Neece, his heirs and devisees; Charles W. McClure, his heirs and devisees Charlie Hardin Hepler AKA Charles Hardin Hepler, his heirs and devisees; Chew Den, Ltd.; Christi Lea Rucker, her heirs and devisees; Christina Castillo, her heirs and devisees; Christobal Judah Blanco, his heirs and devisees; Christopher C. Welchko, his heirs and devisees; Cienaga, LLC, A Delaware Limited Liability Company; Cinderella F Garcia, her heirs and devisees; Clarke M. Mitcham and Loreta B. Revocable Trust Dated November 15, 1991; Clementine Lewis, her heirs and devisees; Clifton L. Forni, his heirs and devisees; Clint Russell Meadows, his heirs and devisees; Clydine K. Lara Wiley, her heirs and devisees; Coe Howard Scott, his heirs and devisees; Constancio A. Lara, his heirs and devisees; Conway Family Trust; Corrine Najera Peterson, her heirs and devisees; Courson Corporation; Cristina Briones, her heirs and devisees; Danica Granger Calderon, her heirs and devisees; Daniel S & Maria M. Chavez, their heirs and devisees; Daniel V. Balderrama, his heirs and devisees; Danny M. Franco, his heirs and devisees; Danny Melendrez, Sr., his heirs and devisees; Darla Daniell, her heirs and devisees; Darrell Holder Roberts, his heirs and devisees; David & La Verne Maley, their heirs and devisees; David S. Dorado, his heirs and devisees; Dawn Roche Owen, her heirs and devisees; Deana Bradley, her heirs and devisees; Debra L. Millman, her heirs and devisees; Dee & Evelyn R. Joplin, their heirs and devisees; Delia N. Alvarez, her heirs and devisees; Delma Martinez, her heirs and devisees; Delma R Guzman, her heirs and devisees; Denise Ann McCranie Huff, her heirs and devisees; Deora France, her heirs and devisees; Donald J. Ortiz, his heirs and devisees; Donald L. Sandler, his heirs and devisees; Donna E. Bryant, her heirs and devisees; Dora A. Larez-Webber FKA Dora A. Larez, her heirs and devisees; Dorinda V. Castaneda, her heirs and devisees; Earl W. Jordan, his heirs and devisees; Eddie Granger, his heirs and devisees; Eduardo C. Hernandez, his heirs and devisees; Edward Richard Hughes and E. Pauline Hughes, their heirs and devisees; Elaine E. Bailey, her heirs and devisees; Electric Supply Company of Carlsbad, Inc.; Elias Patrick Blanco, his heirs and devisees; Elidia Gaitan, her heirs and devisees; Elizabeth Wester, her heirs and devisees; Eloy Gaitan, his heirs and devisees; Elva Briceno, her heirs and devisees; Enrique G. Munoz AKA Henry G. Munoz, his heirs and devisees; Enrique Madrid, his heirs and devisees; Ernesto L. & Elidia H Acosta, their heirs and devisees; Estate Of A. D. McNeely & Vione McNeely, their heirs and devisees; Estate Of Alfred Haas & Frances Haas, their heirs and devisees; Estate Of Betty Jane Polk, her heirs and devisees; Estate Of Beverly E. Ehamtraut, her heirs and devisees; Estate Of Charles Hagerman AKA Charles De B. Hagerman, his heirs and devisees; Estate Of Estella Salgado Valenzuela, her heirs and devisees; Estate Of Ester Sarabia,

her heirs and devisees; Estate Of Floyd D. Haston & Theola E. Haston (Floyd E. Haston), their heirs and devisees; Estate Of Jose F. Najera & Gloria H. Najera, their heirs and devisees; Estate Of Jose L. Salgado, Jr., his heirs and devisees; Estate Of Justo Yanez and Lucy M. Yanez, their heirs and devisees; Estate Of Lela Fay Gibson, her heirs and devisees; Estate Of Mike Valdez, his heirs and devisees; Estate Of Oscar Delmer Roberts AKA O. D. Roberts, his heirs and devisees; Estate Of Paul David Gibson c/o Paul Grant Gibson, his heirs and devisees; Estate Of Steve A. Kostih, his heirs and devisees; Estates Of Henry V Figursky and Cecelia Figursky, their heirs and devisees; Estates Of Jack Fry & Stella Fry, their heirs and devisees; Ethel W. Baker, her heirs and devisees; Eva C. & Jose D. Quintela, their heirs and devisees; Evangelina N. Lopez, her heirs and devisees; Felipa M. Salgado, his or her heirs and devisees; Felipe H. & Petronlia R. Cortez, their heirs and devisees; Felix & Viola Briones Revocable Living Trust, Dated June 4, 2009; Felix, Jr & Viola Briones, their heirs and devisees; Ferninand L. Miksch, his heirs and devisees; Floyd Campbell, his heirs and devisees; Francisca L. Fernandez, her heirs and devisees; Francisco V. Balderrama, his heirs and devisees; Frank R. Jacquez, his heirs and devisees; Frank V., III & Hilda V. Navarrette, their heirs and devisees; Fred Leroy & Doris Miller, their heirs and devisees; Gary D. & Helen N. Webb, their heirs and devisees; Gary Granger, his heirs and devisees; Gary Kirkes, his heirs and devisees; Gary M Vela, his heirs and devisees; General Assets Management, Inc.; Generation Mortgage Company, LLC; George E. Hutton, his heirs and devisees; George Edward Hutton, Jr., his heirs and devisees; George Navarro, his heirs and devisees; Gilbert H. & Lisa J Navarrette, their heirs and devisees; Gilbert S. Granger, his heirs and devisees; Gloria C. Jacquez, her heirs and devisees; Gloria Carrasco Calderon Revocable Trust; Grace Vasquez Hernandez, her heirs and devisees; Harry Ervie Granger, III, his heirs and devisees; Harry M. & Sue Annette Hatfield Allen, their heirs and devisees; Harvey R. Taylor, his heirs and devisees; Heather Holesapple Oil, Gas & Mineral Management; Estates Of Joe & Mary Granger, their heirs and devisees; Antonia M. Lujan, her heirs and devisees; Antonio Ontiveros Rojo, his heirs and devisees; Arlene A Sparks De-Soto, her heirs and devisees; Barbara A Birdwell, her heirs and devisees; Conception Sanchez Aguilar, his heirs and devisees; David Haskell League, his heirs and devisees; Edith Elaine League Shaw, her heirs and devisees; Felix Navarro, his heirs and devisees; Harry F. Granger, Sr., his heirs and devisees; Isaac W. Cody, his heirs and devisees; Janet H Miles, her heirs and devisees; Jose C. Orona, Sr., his heirs and devisees; Juan L. Macias, his heirs and devisees; Juana Trujillo Valenzuela, her heirs and devisees; Julio T. Martinez, Sr., his heirs and devisees; Keith Wyatt, his heirs and devisees; Leon D. Morales, his heirs and devisees; Lonnie D. Allsup, his heirs and devisees; Lucia Calanche Medina, her heirs and devisees; Manuel H. Dominguez, his heirs and devisees; Manuel O. Villalpando, his heirs and devisees; Maria Jesus Lerma, her heirs and devisees; Maria Luna Villalva, her heirs and devisees; Mary Geraldine A Hoose Stevens, her heirs and devisees; Mary Virginia Calley, her heirs and devisees; Matilda Munoz and Jesus Munoz, their heirs and devisees; Melvin Eugene Switzer, his heirs and devisees; Primitivo T. Pohl, his heirs and devisees; Richard Dean Wait and Elisabeth Wait, their heirs and devisees; Richard Earl Collier Brown, his heirs and devisees; Rita Castillo AKA Rita Paz Martinez Castillo, her heirs and devisees; Robert E. Goad, his heirs and devisees; Rogelio Martinez Yturralde, his heirs and devisees; Sabina Robledo Valenzuela, her heirs and devisees; Santiago Carrasco, his heirs and devisees; Tom M., Jr. & Laura R. Bush, their heirs and devisees; Ursulo Aguilera Castillo, his or her heirs and devisees; William E. McIlwain, his heirs and devisees; William Edward Collier, his heirs and devisees; Estate Of Merrill F Ehrmantraut, his heirs and devisees; Henry G. & Marina Y.

Munoz, their heirs and devisees; Henry R. Garcia, his heirs and devisees; Hollie Granger, her heirs and devisees; Holly Noel Jackson, her heirs and devisees; Internationalites Federal Credit Union; Iris A. Fierro, her heirs and devisees; Isabelle Thomas, her heirs and devisees; Israel E. & Juana D. Hernandez, their heirs and devisees; James F. & Beulah J. Foucault, their heirs and devisees; James H. & Rita O. Martin, their heirs and devisees; Jane Marie Grandi, her heirs and devisees; Janie McCormack Grandi, her heirs and devisees; Javier S. & Carlotta B. Chavez, their heirs and devisees; Jeanette Humphreys, her heirs and devisees; Jenkins Furniture, Inc. A New Mexico Corporation; Jenny Lou Hepler, her heirs and devisees; Jerome J. & Carrie L. Lidy, their heirs and devisees; Jerry D. & Judy I. Offutt, their heirs and devisees; Jerry Don Rose, his heirs and devisees; Jerry Granger, his heirs and devisees; Jody Lee Crabb, his or her heirs and devisees; Joe Bailey, his heirs and devisees; Joe E. Florez Testamentary Trust; Joe L. Florez, Jr., his heirs and devisees; Joe M. & Alicia S. Fierro, their heirs and devisees; Joe N. & Armida Villanueva, their heirs and devisees; Joe Rex Kirkes, his heirs and devisees; Joe Steven & Diane Smith, their heirs and devisees; John W. Crabb, his heirs and devisees; John David Billstrom, his heirs and devisees; Jose Luiz R. Balderrama, his heirs and devisees; Jose Martinez, Jr., his heirs and devisees; Josefina Lara Burciaga, her heirs and devisees; Josefina M. Perales, her heirs and devisees; Joseph B. Vaughn AKA, J.B. Vaughn, his heirs and devisees; Joseph Christopher Cunningham, his heirs and devisees; Juana J. Ramirez, her heirs and devisees; Juanita Aldaco Campos, her heirs and devisees; Juanita T. De Armendariz AKA Juanita S. De Armendariz, her heirs and devisees; Juanita Valdez, her heirs and devisees; June Ann Billstrom Blanski, her heirs and devisees; Karen L. Hulse, her heirs and devisees; Kathy M. Larez-Nestorowich AKA Kathy M. Larez Nestorowich AKA Kathy Marie Larez AKA Kathy M. Larez, her heirs and devisees; Kenneth E. Bell, his heirs and devisees; Kevin Laurence Albritton, his heirs and devisees; Kregg Lee Albritton, his heirs and devisees; Edna Mae Lawless & Barbara L. Curry, their heirs and devisees; Larry J. Pittman, his heirs and devisees; Layne & Andrea Norton, their heirs and devisees; Leane Adell Calley Trust, Created Under The Will Of Lawrence J. Calley; Leanna Diamond Castillo, her heirs and devisees; Lee R. Scott, his or her heirs and devisees; Leon H. Biscaino, his heirs and devisees; Leslie Blanco Miller, her heirs and devisees; Linda C. Skoda, her heirs and devisees; Lorena O. Munoz, her heirs and devisees; Loretta K. Cain, her heirs and devisees; Loucena Sadler Vandegriff, AKA Mrs. J. L. Vandegriff, her heirs and devisees; Louis V. & Mary Helen V. Matta, their heirs and devisees; Luke Carl Meadows, his heirs and devisees; Lupann M. Mendoza, her heirs and devisees; Luther Clark Sadler, his heirs and devisees; Inherited Minerals, LLC; Mae Dell Scott Horton, her heirs and devisees; Manuel & Manuela Ruiz, their heirs and devisees; Manuel V. & Maria J. Rubio, their heirs and devisees; Manuela S. Hernandez AKA Manuela S. Lopez, her heirs and devisees; Manuela V. Calderon, her heirs and devisees; Marcus Kelly Miller, his heirs and devisees; Margaret L. Moreno, her heirs and devisees; Margarita Carnero, her heirs and devisees; Maria Ruiz Orona, her heirs and devisees; Marilyn S. Taylor, her heirs and devisees; Mark & Danita Gomez Valenzuela, their heirs and devisees; Mark A. Carrasco, his heirs and devisees; Mark Allan Beeman, his heirs and devisees; Martin C. & Virginia H. Delgado, their heirs and devisees; Marvin G. & Le Roy F. Albright, their heirs and devisees; Mary Alice Scott Bassham, her heirs and devisees; Mary Catherine Repal, her heirs and devisees; Mary Jane Crandal, her heirs and devisees; Mary Jazell Carnero, her heirs and devisees; Mary L. Navarrette Rodriguez, her heirs and devisees; Mary Michelle Bryant, her heirs and devisees; Mary Westphal, her heirs and devisees; McKean Properties Trust; Melinda Sue Hutton, her heirs and devisees; Melissa M. Hunt, her heirs

and devisees; Estate Of R. D. Beaver, his or her heirs and devisees; Melvin Ray Beaver, his heirs and devisees; Merland, Inc a New Mexico Corporation; Michael A. Dorado, his heirs and devisees; Michael AKA Richard M. and Elva Nunley, their heirs and devisees; Michael D. Carrasco, his heirs and devisees; Michael Dean Neece, his heirs and devisees; Michael Dwayne Hutton, his heirs and devisees; Michael Ramsey, his heirs and devisees; Michelle Renee Weidenbach Camarata, her heirs and devisees; Miers C. Johnson, Jr., his heirs and devisees; Miguel A. & Rosa E. Lopez, their heirs and devisees; Mike E. Florez AKA Michael Florez, his heirs and devisees; Mike Pineda, his heirs and devisees; Millicena Denean Blanco Krow, her heirs and devisees; Monica M. Navarrette, her heirs and devisees; Edna Mae Lawless & Barbara L. Curry, their heirs and devisees; Mount Sinai United Methodist Church; Nancy McCormack, her heirs and devisees; NCNB Texas National Bank, FKA First Republic Bank, Mineral Wells; Norma Rose Valenzuela AKA Holly R. Valenzuela, her heirs and devisees; Olga Dominguez, her heirs and devisees; Olivia Navarro, her heirs and devisees; Orlando Louis Fierro, his heirs and devisees; Orlando Parker, his heirs and devisees; Orlando S. Mata, his heirs and devisees; Oswaldo N. Elizondo, his heirs and devisees; Pascual B. Calanche, his heirs and devisees; Patricia Ann Rodriguez, her heirs and devisees; Patricia Anne Weidenbach Levy, her heirs and devisees; Patricia Miller, her heirs and devisees; Patrick A. Sadler, his heirs and devisees; Penny P. Lloyd, her heirs and devisees; Pete V. Balderrama, his heirs and devisees; Phillip D. & Nora Brown, their heirs and devisees; Phillip D. & Nora Brown, their heirs and devisees; Primera Iglesia Bautista Hispanic Church; Pura Navarro, his or her heirs and devisees; Rammy Methola, his or her heirs and devisees; Randolph Alan Trujillo, his heirs and devisees; Raul M. & Cleo C. Rodriguez, their heirs and devisees; Raul Rojelio Blanco, his heirs and devisees; Raymond Morales, his heirs and devisees; Rebecca L. Neece, her heirs and devisees; Regina H. Serrano, her heirs and devisees; Reymundo C. & Diana L. Carrasco, their heirs and devisees; Richard M. Fierro, his heirs and devisees; Richardson Mineral & Royalty, LLC; Ricky Ray Bryant, his heirs and devisees; Robert Andrew Hernandez, his heirs and devisees; Robert Bradley Beeman, his heirs and devisees; Robert David Beaver, his heirs and devisees; Robert Granger, Jr., his heirs and devisees; Robert Matthew Boyd, his heirs and devisees; Rosa Ruiz Gonzalez, her heirs and devisees; Rose Ann Fernandez, her heirs and devisees; Rosie Gonsalez, her heirs and devisees; Ruby B. Owen, her heirs and devisees; Ruby Shull, her heirs and devisees; Rudolfo Dominguez, his heirs and devisees; Russell Shull, his heirs and devisees; Ruth Daniel Roberts, her heirs and devisees; Ruth L. Pohl, her heirs and devisees; Sammy Martinez, his heirs and devisees; Samuel A. Garcia, his heirs and devisees; Samuel S. Dorado, II, his heirs and devisees; Sandra Martinez, her heirs and devisees; Santo Royalty Company, LLC; Saul Montejano, his heirs and devisees; Security Federal Savings & Loan Association Of Albuquerque; Security Savings Bank, F. S. B. A New Mexico Corporation and Federally Chartered Savings and Loan Association AKA Security Federal Savings Bank; Sharon K. Cullum, her heirs and devisees; Sherri Lynn McCrory, her heirs and devisees; Sherri Laree Neece, her heirs and devisees; Shirley Jean Sadler Vinson, her heirs and devisees; State Street Bank & Trust Company, As Trustee Under That Certain Pooling And Servicing Agreement, Dated September 1, 1991, For RTX Mortgage Pass Through Certificates, Series 1991-6; Stephen Ruebush, his heirs and devisees; Steve Lee Cooper, his heirs and devisees; Susan L. Dominguez Logsdon Breene, her heirs and devisees; Sylvia Florez Arnn, her heirs and devisees; Sylvia Montano, her heirs and devisees; Sylvia R. Balderrama, her heirs and devisees; Terry Carr Callaway, his or her heirs and devisees; Edna Mae Lawless & Barbara L. Curry, their heirs and devisees; Testamentary Trust Created Under The Last

Will And Testament Of Mary Howard Smith, FBO Howard David Smith; Texico Conference Association Of Seventh-Day Adventists A Religious Corporation; The Carlton Family Trust Dated February 14, 1994, As Amended; The Estate Of Shirley Beatty Winslow, FKA Shirley Beatty Winslow, her heirs and devisees; The John And Betty Landreth Trust; The Karen Roberts Special Needs Trust; The Marta Family Trust, Created On January 6, 1994; The Matilde Florez Revocable Trust; The Ronald L. Johnson and Charlotte A. Johnson Revocable Living Trust, Dated June 4, 1996; Thelma S. Subia, her heirs and devisees; Thomas Methola, his heirs and devisees; Timothy M. Moreland, his heirs and devisees; Tommy L. Herchman, his heirs and devisees; Valleen Rose Munoz, her heirs and devisees; Velia Briceno Blanco, her heirs and devisees; Velma O. Grandi, her heirs and devisees; Veronica Methola, her heirs and devisees; Veronica Morales, her heirs and devisees; Vicki Mae Thacker, her heirs and devisees; Viola O. Martin, her heirs and devisees; Virgie Ortega, her heirs and devisees; The Estate Of Virgil L. & E. Juanice Meek, their heirs and devisees; Virginia Gilmore, her heirs and devisees; Virginia H. Delgado, her heirs and devisees; Virginia King, her heirs and devisees; Walter L. Campbell, his heirs and devisees; Wells Fargo Bank Na Attn: Oil & Gas Department, Jackie Self; The McClure Family Revocable Trust; Wesley Keith Roberts, his heirs and devisees; Willa Dean Clay, her heirs and devisees; William Wesley Rucker, his heirs and devisees; Willie Faye Johnson Living Trust Estate; Wilma Catherine Stowe, her heirs and devisees; Women's Club Of Carlsbad, Inc.; Yolanda N. Valdez, her heirs and devisees; Yvette H. Nava FKA Yvette Marie Hernandez, her heirs and devisees; Yvonne Najera, her heirs and devisees; Zella Marie Hepler, her heirs and devisees; ZK Express Tornado Wash LLC; Christ in You the Hope of Glory; CMS NOMEKO Oil & Gas Co.; Desana Corporation; Enduring Resources IV, LLC; Enerstar Resources O&G, LLC; Goodrich Petroleum Company of Louisiana; J. R. Rowan, Inc.; Jalapeno Corporation; Laura Mijangos-Rapp Revocable Trust; Legacy Reserves Operating, LP; Lignum Oil Company; Marathon Oil Company; Ronald T. May, his heirs and devisees; R.C. Bennett Company; Wesley Keith Roberts, his heirs and devisees; SCAN-Harbor, Inc. f/k/a Boys and Girls Harbor; SPC Resources, LLC; Carolyn A a/k/a Carolyn A. Schrock Taylor, her heirs and devisees; Texmin Resources 2, LLC; Bergfeld, Susan D. c/o Bergfeld Agency; Donald A. Hood UTA created under LWT of Harold Clark Hood, Donald A. Hood, Trustee c/o Bergfeld Agency; Donald Allison Hood, c/o Bergfeld Agency, his heirs and devisees; Lazy J. Bar Cane, LLC; Douglas J. McCausland, his heirs and devisees; Tracy C. McCausland, his or her heirs and devisees; OXY USA WTP Limited Partnership; Platform Energy III, LLC; Lawrence W. Robinette, his heirs and devisees; Susan Hood Bergfeld UTA created under LWT of Harold Clark Hood, Julius L. Bergfeld, Jr., Trustee c/o Bergfeld Agency; Wadi Petroleum, Inc.; WCM Resources, LLC; and Wildhorse Interest, LLC.

Case No. 23218: Application of SPC Resources, LLC to Amend Order No. R-21096, As Amended, Eddy County, New Mexico. Applicant in the above-styled cause seeks to amend Order No. R-21096, as amended, to allow for an extension of time to drill an initial a well under the Order until February 17, 2024. The Unit is comprised of the W/2 and E/2 of Section 12, Township 22 South, Range 26 East, and the W/2 and E/2 of Section 7, Township 22 South, Range 27 East, NMPM, Eddy County, New Mexico. Order No. R-21096 pooled the uncommitted interests in the Wolfcamp formation (Purple Sage; Wolfcamp Pool (Pool Code 98220)). The Unit is dedicated to the Caveman #402H well (API No. 30-015-47629), and (2) the Caveman #442H well (API 30-015-Pending). Portions of said area are located within the city limits of Carlsbad, New Mexico.
#5517271, Current Argus, December 13, 2022