

**STATE OF NEW MEXICO
ENERGY, MINERALS AND NATURAL RESOURCES DEPARTMENT
OIL CONSERVATION DIVISION**

**APPLICATIONS OF COG OPERATING LLC
FOR COMPULSORY POOLING,
EDDY COUNTY, NEW MEXICO.**

CASE NOS. 23050 & 23051

NOTICE OF SUPPLEMENTAL EXHIBIT

COG Operating LLC ("COG"), applicant in the above-referenced cases, gives notice that it is filing the attached exhibit for acceptance into the record.

Exhibit D is a map depicting the existing spacing units in the Bone Spring formation operated by COG that are dedicated to the Daisy 24 State Com 501H, 502H, 503H, 504H and 505H wells, as well as a list of all working interest owners that letter notice was sent to informing of the overlapping spacing units. No objections were received.





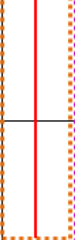

Respectfully submitted,

HOLLAND & HART LLP



Michael H. Feldewert
Adam G. Rankin
Julia Broggi
Paula M. Vance
Post Office Box 2208
Santa Fe, New Mexico 87504-2208
(505) 988-4421
(505) 983-6043 Facsimile
mfeldewert@hollandhart.com
agrarkin@hollandhart.com
jbroggi@hollandhart.com
pmvance@hollandhart.com

ATTORNEYS FOR COG OPERATING LLC

	LEGEND	SPACING UNIT	WELLS
T25S-R27E, SECTION 24, N2 VB-1006-0001		W2 T25S-R27E, 24 & 25	DAISY 24 STATE COM 501H, 502H, 503H, 504H. SECOND BONE SPRING
T25S-R27E, SECTION 24, S2 FEE		W2E2 T25S-R27E, 24 & 25	DAISY 24 STATE COM 505H. SECOND BONE SPRING
T25S-R27E, SECTION 25 N2 VB-1007-0001		W2W2 T25S-R27E, 24, 25 & 36	ATTICUS STATE COM 522H CHARKEY INTERVAL
T25S-R27E, SECTION 25 S2 VB-0995-0002		E2W2, W2E2 T25S-27E, 24, 25 & 36	ATTICUS STATE COM 521H CHARKEY INTERVAL
T25S-R27E, SECTION 36 N2 VB-0996-0002			
T25S-R27E, SECTION 36 S2 VB-1008-0002			

The parties noticed:

Devon Energy

Chevron

IOG Resources

Northern Oil & Gas

BEFORE THE OIL CONSERVATION DIVISION

Santa Fe, New Mexico

Supplemental Exhibit No. D

Submitted by: COG Operating LLC

Hearing Date: October 20, 2022

Case Nos. 23050-23051