



**Compulsory Pooling Hearing- Case No. 23246
S/2 Sec 36-T18S-R32E and S/2Sec 35-T18S-R32E**

**Wells: Alpha Wolf 36 Federal Com 301H
Alpha Wolf 36 Federal Com 302H
Alpha Wolf 36 Federal Com 303H
Alpha Wolf 36 Federal Com 501H
Alpha Wolf 36 Federal Com 502H
Alpha Wolf 36 Federal Com 503H
Alpha Wolf 36 Federal Com 601H
Alpha Wolf 36 Federal Com 602H
Alpha Wolf 36 Federal Com 603H**

**STATE OF NEW MEXICO
ENERGY, MINERALS AND NATURAL RESOURCES DEPARTMENT
OIL CONSERVATION DIVISION**

**APPLICATION OF AVANT OPERATING, LLC
FOR COMPULSORY POOLING,
LEA COUNTY, NEW MEXICO**

CASE NO. 23246

TABLE OF CONTENTS

Tab A: Compulsory Pooling Checklist

Tab B: Declaration of Tiffany Sarantinos Land Professional

- Exhibit B.1: Application
- Exhibit B.2: C-102s
- Exhibit B.3: Lease Tract Map/Summary of Interests
- Exhibit B.4: Summary of Contacts
- Exhibit B.5: Sample Well Proposal
- Exhibit B.6: AFEs
- Exhibit B.7: Notice Affidavit
- Exhibit B.8: Tiffany Sarantinos Resume

Tab C: Affidavit of John Harper, Geologist

- Exhibit C.1: Locator Map
- Exhibit C.2: Wellbore Schematic
- Exhibit C.3: Structure Map
- Exhibit C.4: Cross-reference Well Locator Map
- Exhibit C.5: Structural Cross Sections
- Exhibit C.6: Stratigraphic Cross Sections

COMPULSORY POOLING APPLICATION CHECKLIST

ALL INFORMATION IN THE APPLICATION MUST BE SUPPORTED BY SIGNED AFFIDAVITS

Case: 23246	APPLICANT'S RESPONSE
Hearing Date: 02/02/2023	
Applicant	Avant Operating, LLC
Designated Operator & OGRID (affiliation if applicable)	330396
Applicant's Counsel:	Deana Bennett Earl E DeBrine Jr. Modrall Sperling
Case Title:	APPLICATION OF AVANT OPERATING, LLC FOR COMPULSORY POOLING, LEA COUNTY, NEW MEXICO
Entries of Appearance/Intervenors:	None (V-F Petroleum Inc. entered an appearance but withdrew)
Well Family	Alpha Wolf
Formation/Pool	
Formation Name(s) or Vertical Extent:	Bone Spring
Primary Product (Oil or Gas):	Oil
Pooling this vertical extent:	Bone Spring
Pool Name and Pool Code:	Querecho Plains; Upper Bone Spring (50600) Querecho Plains; Lower Bone Spring (50510)
Well Location Setback Rules:	Statewide Rules
Spacing Unit	
Type (Horizontal/Vertical)	Horizontal
Size (Acres)	640 acres
Building Blocks:	40 acres
Orientation:	East-West
Description: TRS/County	S/2 of Sections 35 and 36, Township 18 South, Range 32 East, N.M.P.M., Lea County, New Mexico.
Standard Horizontal Well Spacing Unit (Y/N), If No, describe and is approval of non-standard unit requested in this application?	Yes
Other Situations	
Depth Severance: Y/N. If yes, description	No.
Proximity Tracts: If yes, description	Yes.
Proximity Defining Well: if yes, description	The completed intervals for the Alpha Wolf 36 Federal Com 302H, Alpha Wolf 36 Federal Com 502H, Alpha Wolf 36 Federal Com 602H wells are expected to be less than 330 feet from the adjoining tracts, thereby allowing for the inclusion of the proximity tracts within the proposed spacing unit.



Applicant's Ownership in Each Tract	See Exhibit B-3
Well(s)	
Name & API (if assigned), surface and bottom hole location, footages, completion target, orientation, completion status (standard or non-standard)	Add wells as needed
Well #1: Alpha Wolf Federal Com 301H	API (Not yet assigned) SHL: 1353' FSL & 450' FEL Section 36, Township 18 South, Range 32 East. FTP: 2310' FSL & 100' FEL, Section 36, Township 18 South, Range 32 East. BHL/LTP: 2310' FSL & 100' FWL, Section 35, Township 18 South, Range 32 East. Completion Target: Bone Spring Orientation: East/West Completion Status: Standard TVD/MD: 8600'/18600'
Well #2: Alpha Wolf Federal Com 302H	API (Not yet assigned) SHL: 1320' FSL & 450' FEL Section 36, Township 18 South, Range 32 East. FTP: 1320' FSL & 100' FEL, Section 36, Township 18 South, Range 32 East. BHL/LTP: 1320' FSL & 100' FWL, Section 35, Township 18 South, Range 32 East. Completion Target: Bone Spring Orientation: East/West Completion Status: Standard TVD/MD: 8600'/18600'
Well #3: Alpha Wolf Federal Com 303H	API (Not yet assigned) SHL: 1287' FSL & 450' FEL Section 36, Township 18 South, Range 32 East. FTP: 330' FSL & 100' FEL, Section 36, Township 18 South, Range 32 East. BHL/LTP: 330' FSL & 100' FWL, Section 35, Township 18 South, Range 32 East. Completion Target: Bone Spring Orientation: East/West Completion Status: Standard TVD/MD: 8600'/18600'
Well #4: Alpha Wolf Federal Com 501H	API (Not yet assigned) SHL: 1353' FSL & 150' FEL Section 36, Township 18 South, Range 32 East. FTP: 2310' FSL & 100' FEL, Section 36, Township 18 South, Range 32 East. BHL/LTP: 2310' FSL & 100' FWL, Section 35, Township 18 South, Range 32 East. Completion Target: Bone Spring Orientation: East/West Completion Status: Standard TVD/MD: 9500'/19500'
Well #5: Alpha Wolf Federal Com 502H	API (Not yet assigned) SHL: 1320' FSL & 150' FEL Section 36, Township 18 South, Range 32 East. FTP: 1320' FSL & 100' FEL, Section 36, Township 18 South, Range 32 East. BHL/LTP: 1320' FSL & 100' FWL, Section 35, Township 18 South, Range 32 East. Completion Target: Bone Spring Orientation: East/West Completion Status: Standard TVD/MD: 9500'/19500'

Well #6: Alpha Wolf Federal Com 503H	API (Not yet assigned) SHL: 1287' FSL & 150' FEL Section 36, Township 18 South, Range 32 East. FTP: 330' FSL & 100' FEL, Section 36, Township 18 South, Range 32 East. BHL/LTP: 330' FSL & 100' FWL, Section 35, Township 18 South, Range 32 East. Completion Target: Bone Spring Orientation: East/West Completion Status: Standard TVD/MD: 9500'/19500'
Well #7: Alpha Wolf Federal Com 601H	'API (Not yet assigned) SHL: 1353' FSL & 300' FEL Section 36, Township 18 South, Range 32 East. FTP: 2310' FSL & 100' FEL, Section 36, Township 18 South, Range 32 East. BHL/LTP: 2310' FSL & 100' FWL, Section 35, Township 18 South, Range 32 East. Completion Target: Bone Spring Orientation: East/West Completion Status: Standard TVD/MD: 10350'/20350'
Well #8: Alpha Wolf Federal Com 602H	API (Not yet assigned) SHL: 1320' FSL & 300' FEL Section 36, Township 18 South, Range 32 East. FTP: 1320' FSL & 100' FEL, Section 36, Township 18 South, Range 32 East. BHL/LTP: 1320' FSL & 100' FWL, Section 35, Township 18 South, Range 32 East. Completion Target: Bone Spring Orientation: East/West Completion Status: Standard TVD/MD: 10350'/20350'
Well #9: Alpha Wolf Federal Com 603H	API (Not yet assigned) SHL: 1287' FSL & 300' FEL Section 36, Township 18 South, Range 32 East. FTP: 330' FSL & 100' FEL, Section 36, Township 18 South, Range 32 East. BHL/LTP: 330' FSL & 100' FWL, Section 35, Township 18 South, Range 32 East. Completion Target: Bone Spring Orientation: East/West Completion Status: Standard TVD/MD: 10350'/20350'
Horizontal Well First and Last Take Points	See above and Exhibit B.2 (C-102s).
Completion Target (Formation, TVD and MD)	See above and Exhibit B.5 (Proposal Letter)

AFE Capex and Operating Costs

Drilling Supervision/Month \$

\$10000. Exhibit B.5 (Proposal Letter)

Production Supervision/Month \$

\$1000. Exhibit B.5 (Proposal Letter)

Justification for Supervision Costs

See Exhibit B, Para 25; see Exhibit B.6 (AFEs)

Requested Risk Charge

200%. Exhibit B.5 (Proposal Letter)

Notice of Hearing

Proposed Notice of Hearing

See Exhibit B.7.

Proof of Mailed Notice of Hearing (20 days before hearing)

See Exhibit B.7.

Proof of Published Notice of Hearing (10 days before hearing)

See Exhibit B.7.

Ownership Determination

Land Ownership Schematic of the Spacing Unit

See Exhibit B-3

Tract List (including lease numbers and owners)

See Exhibit B-3

If approval of Non-Standard Spacing Unit is requested, Tract List (including lease numbers and owners) of Tracts subject to notice requirements.

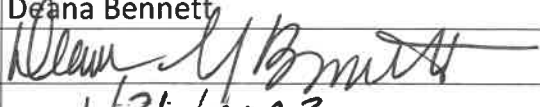
N/A

Pooled Parties (including ownership type)

See Exhibit B-3

Unlocatable Parties to be Pooled

See Exhibit B-3/B-7

Ownership Depth Severance (including percentage above & below)	N/A
Joinder	
Sample Copy of Proposal Letter	See Exhibit B-5
List of Interest Owners (ie Exhibit A of JOA)	See Exhibit B-3
Chronology of Contact with Non-Joined Working Interests	See Exhibit B-4
Overhead Rates In Proposal Letter	See Exhibit B-5
Cost Estimate to Drill and Complete	See Exhibit B-6
Cost Estimate to Equip Well	See Exhibit B-6
Cost Estimate for Production Facilities	See Exhibit B-6
Geology	
Summary (including special considerations)	See Exhibit C
Spacing Unit Schematic	See Exhibit C-2
Gunbarrel/Lateral Trajectory Schematic	See Exhibit C-2
Well Orientation (with rationale)	See Exhibit C, Paragraph 19.
Target Formation	See Exhibit C-3 (Structure Map)
HSU Cross Section	See Exhibit C-5 and C-6
Depth Severance Discussion	N/A
Forms, Figures and Tables	
C-102	See Exhibit B-2
Tracts	See Exhibit B-3
Summary of Interests, Unit Recapitulation (Tracts)	See Exhibit B-3
General Location Map (including basin)	See Exhibit C-1
Well Bore Location Map	See Exhibit C-1
Structure Contour Map - Subsea Depth	See Exhibit C-3 (Structure Map)
Cross Section Location Map (including wells)	See Exhibit C-4
Cross Section (including Landing Zone)	See Exhibit C-5 and C-6
Additional Information	
Special Provisions/Stipulations	None
CERTIFICATION: I hereby certify that the information provided in this checklist is complete and accurate.	
Printed Name (Attorney or Party Representative):	Deana Bennett
Signed Name (Attorney or Party Representative):	
Date:	1/31/2023

STATE OF NEW MEXICO
ENERGY, MINERALS AND NATURAL RESOURCES DEPARTMENT
OIL CONSERVATION DIVISION


APPLICATION OF AVANT OPERATING, LLC
FOR COMPULSORY POOLING,
LEA COUNTY, NEW MEXICO

CASE NO. 23246

SELF AFFIRMED DECLARATION OF TIFFANY SARANTINOS

Tiffany Sarantinos hereby states and declares as follows:

1. I am over the age of 18, I am a land professional for Avant Operating, LLC (“Avant”), and I have personal knowledge of the matters stated herein.
2. I attended The University of Colorado at Denver in 1998. I have worked as a land professional for twenty years. I have worked for Avant as a land professional for over three and a half years. My resume summarizing my educational and work experience is attached to this Declaration as **Exhibit B.8.**
3. My area of responsibility at Avant includes the area of Lea County in New Mexico.
4. I am familiar with the application filed by Avant in this case, which is attached as **Exhibit B.1.**
5. I am familiar with the status of the lands that are subject to the application.
6. I submit the following information pursuant to NMAC 19.15.4.12.A(1) in support of the above referenced compulsory pooling application.
7. The purpose of the application is to force pool all uncommitted interests into the horizontal spacing unit described below, and in the wells to be drilled in the unit.



8. No opposition is expected because the interest owners being pooled have been contacted regarding the proposed wells, but have failed or refused to voluntarily commit their interests in the wells.

9. In this case, Avant seeks an order from the Division pooling all uncommitted interests within a standard 640-acre, more or less, Bone Spring horizontal spacing unit comprising the S/2 of Sections 35 and 36, Township 18 South, Range 32 East, N.M.P.M., Lea County, New Mexico.

10. The spacing unit will be dedicated to the **Alpha Wolf 36 Federal Com 301H; Alpha Wolf 36 Federal Com 302H; Alpha Wolf 36 Federal Com 303H; Alpha Wolf 36 Federal Com 501H; Alpha Wolf 36 Federal Com 502H; Alpha Wolf 36 Federal Com 503H; Alpha Wolf 36 Federal Com 601H; Alpha Wolf 36 Federal Com 602H; and Alpha Wolf 36 Federal Com 603H wells** to a depth sufficient to test the Bone Spring formation. The wells will be horizontally drilled, and the producing areas for the wells are expected to be orthodox.

11. Attached as **Exhibit B.2** are the proposed C-102s for the wells.

12. The C-102s identify the proposed surface hole location, the first take point, and the bottom hole location. The C-102s also identify the pool and pool code.

13. The Alpha Wolf 36 Federal Com 301H; Alpha Wolf 36 Federal Com 302H; Alpha Wolf 36 Federal Com 303H wells will develop the Querecho Plains, Upper Bone Spring Pool (Pool code 50600) and the Alpha Wolf 36 Federal Com 501H; Alpha Wolf 36 Federal Com 502H; Alpha Wolf 36 Federal Com 503H; Alpha Wolf 36 Federal Com 601H; Alpha Wolf 36 Federal Com 602H; and Alpha Wolf 36 Federal Com 603H wells will develop the Querecho Plains, Lower Bone Spring Pool (Pool code 50510).

14. This pool is an oil pool with 40-acre building blocks.

15. This pool is governed by the state-wide horizontal well rules.
16. The producing areas for the wells are expected to be orthodox.
17. There are no depth severances within the proposed spacing unit.
18. The completed intervals for the Alpha Wolf 36 Federal Com 302H, Alpha Wolf 36 Federal Com 502H, Alpha Wolf 36 Federal Com 602H wells are expected to be less than 330 feet from the adjoining tracts, thereby allowing for the inclusion of the proximity tracts within the proposed spacing unit under Rule 19.15.16.15(B)(1)(b) NMAC.
19. **Exhibit B.3** includes a lease tract map outlining the unit being pooled. Exhibit B.3 also includes the parties being pooled, the nature, and the percent of their interests.
20. I have conducted a diligent search of the public records in the county where the wells are located, and conducted phone directory and computer searches to locate contact information for parties entitled to notification, and mailed the working interest owners well proposals, including an Authorization for Expenditure.
21. In my opinion, Avant has made a good faith effort to obtain voluntary joinder of the working interest owners in the proposed wells.
22. **Exhibit B.4** is a summary of my contacts with the working interest owners.
23. **Exhibit B.5** is a sample of the well proposal letter that was sent to all working interest owners. The proposal letter identifies the proposed surface hole and bottom hole locations and approximate TVD/MD for the wells.
24. **Exhibit B.6** contains the Authorization for Expenditure for the proposed wells. The estimated cost of the wells set forth therein is fair and reasonable, and is comparable to the costs of other wells of similar depths and length drilled in this area of New Mexico.

25. Avant requests overhead and administrative rates of \$10,000.00/month for drilling a well and \$1000.00/month for a producing well. These rates are fair, and comparable to the rates charged by other operators for wells of this type in this area of Southeastern, New Mexico. Avant requests that these rates be adjusted periodically as provided in the COPAS Accounting Procedure.

26. Avant requests the maximum cost plus 200% risk charge be assessed against non-consenting working interest owners.

27. Avant requests that it be designated operator of the wells.

28. The parties Avant is seeking to pool were notified of this hearing.

29. Avant seeks to pool overriding royalty interest owners, and they were also provided notice of this hearing.

30. The S/2 of Section 35 is under four separate federal leases and the S/2 of Section 36 is under a state lease. Neither the federal leases nor the state lease authorize pooling of ORRIs.

31. **Exhibit B.7** is an affidavit of notice prepared by counsel for Avant that shows the parties who were notified of this hearing, the status of whether they received notice, and an affidavit of publication from the Hobbs News-Sun newspaper, showing that notice of this hearing was published on December 18, 2022.

32. The attachments to this declaration were prepared by me, or compiled from company business records, or were prepared at my direction.

33. In my opinion, the granting of this application is in the interests of conservation and the prevention of waste.

[Signature page follows]

I attest under penalty of perjury under the laws of the State of New Mexico that the information provided herein is correct and complete to the best of my knowledge and belief.

Dated: December 29th, 2022



Tiffany Sarantinos

STATE OF NEW MEXICO
ENERGY, MINERALS AND NATURAL RESOURCES DEPARTMENT
OIL CONSERVATION DIVISION

APPLICATION OF AVANT OPERATING, LLC
FOR COMPULSORY POOLING,
LEA COUNTY, NEW MEXICO

CASE NO. 23246

APPLICATION

Avant Operating, LLC ("Avant"), OGRID Number 330396, through its undersigned attorneys, hereby files this application with the Oil Conservation Division ("Division") pursuant to the provisions of NMSA 1978, § 70-2-17, for an order pooling all uncommitted interests within a standard 640-acre, more or less, Bone Spring horizontal spacing unit comprising the S/2 of Sections 35 and 36, Township 18 South, Range 32 East, N.M.P.M., Lea County, New Mexico. In support of this application, Avant states as follows:

1. Avant has an interest in the subject lands and has a right to drill and operate a well thereon.
2. Avant seeks to dedicate the S/2 of Sections 35 and 36, Township 18 South, Range 32 East, N.M.P.M., Lea County, New Mexico to form a standard 640-acre, more or less, Bone Spring horizontal spacing unit.
3. Avant plans to drill the **Alpha Wolf 36 Federal Com 301H; Alpha Wolf 36 Federal Com 302H; Alpha Wolf 36 Federal Com 303H; Alpha Wolf 36 Federal Com 501H; Alpha Wolf 36 Federal Com 502H; Alpha Wolf 36 Federal Com 503H; Alpha Wolf 36 Federal Com 601H; Alpha Wolf 36 Federal Com 602H; and Alpha Wolf 36 Federal Com 603H** wells to a depth sufficient to test the Bone Spring formation. The wells will be horizontally drilled, and the producing areas for the wells are expected to be orthodox.



4. The completed intervals for the Alpha Wolf 36 Federal Com 302H, Alpha Wolf 36 Federal Com 502H, Alpha Wolf 36 Federal Com 602H wells are expected to be less than 330 feet from the adjoining tracts, thereby allowing for the inclusion of the proximity tracts within the proposed spacing unit under Rule 19.15.16.15(B)(1)(b) NMAC.

5. Avant sought, but has been unable to obtain, a voluntary agreement from all interest owners in the Bone Spring formation underlying the proposed spacing unit to participate in the drilling of the wells or to otherwise commit their interests to the wells.

6. The creation of a standard horizontal spacing unit and the pooling of all interests in the Bone Spring formation underlying the proposed unit will prevent the drilling of unnecessary wells, prevent waste and protect correlative rights.

WHEREFORE, Avant requests this application be set for hearing before an Examiner of the Oil Conservation Division on January 5, 2023, and after notice and hearing as required by law, the Division enter its order:

A. Pooling all uncommitted interests in Bone Spring formation underlying a horizontal spacing unit within the S/2 of Sections 35 and 36, Township 18 South, Range 32 East, N.M.P.M., Lea County, New Mexico;

B. Designating Avant as operator of this unit and the wells to be drilled thereon;

C. Authorizing Avant to recover its costs of drilling, equipping and completing the wells;

D. Approving actual operating charges and costs charged for supervision, together with a provision adjusting the rates pursuant to the COPAS accounting procedure; and

E. Setting a 200% charge for the risk involved in drilling and completing the wells in the event a working interest owner elects not to participate in the wells.

Respectfully submitted,

MODRALL, SPERLING, ROEHL, HARRIS
& SISK, P.A.

By: /s/ Bryce H. Smith

Earl E. DeBrine, Jr.

Deana M. Bennett

Bryce H. Smith

Post Office Box 2168

500 Fourth Street NW, Suite 1000

Albuquerque, New Mexico 87103-2168

Telephone: 505.848.1800

Attorneys for Avant Operating, LLC

CASE NO. 23246 : Application of Avant Operating, LLC for compulsory pooling, Lea County, New Mexico. Applicant seeks an order from the Division pooling all uncommitted interests within a standard 640-acre, more or less, Bone Spring horizontal spacing unit comprising the S/2 of Sections 35 and 36, Township 18 South, Range 32 East, N.M.P.M., Lea County, New Mexico. This spacing unit will be dedicated to the Alpha Wolf 36 Federal Com 301H; Alpha Wolf 36 Federal Com 302H; Alpha Wolf 36 Federal Com 303H; Alpha Wolf 36 Federal Com 501H; Alpha Wolf 36 Federal Com 502H; Alpha Wolf 36 Federal Com 503H; Alpha Wolf 36 Federal Com 601H; Alpha Wolf 36 Federal Com 602H; and Alpha Wolf 36 Federal Com 603H wells, to be horizontally drilled. The producing area for the wells are expected to be orthodox. The completed intervals for the Alpha Wolf 36 Federal Com 302H, Alpha Wolf 36 Federal Com 502H, Alpha Wolf 36 Federal Com 602H wells are expected to be less than 330 feet from the adjoining tracts, thereby allowing for the inclusion of the proximity tracts within the proposed spacing unit. Also to be considered will be the cost of drilling and completing said wells, the allocation of these costs as well as the actual operating costs and charges for supervision, designation of Avant Operating, LLC as operator of the wells, and a 200% charge for risk involved in drilling said wells. Said area is located approximately 10.8 miles south of Maljamar, New Mexico.

DISTRICT I
1625 N. French Dr., Hobbs, NM 88240
Phone (575) 393-8161 Fax: (575) 398-0720

DISTRICT II
811 S. First St., Artesia, NM 88210
Phone (575) 748-1263 Fax: (575) 748-9720

DISTRICT III
1000 Rio Brazos Rd., Aztec, NM 87410
Phone (505) 334-6178 Fax: (505) 334-6170

DISTRICT IV
1220 S. St. Francis Dr., Santa Fe, NM 87505
Phone (505) 476-3460 Fax: (505) 476-3468

State of New Mexico
Energy, Minerals and Natural Resources Department

Form C-102
Revised August 4, 2011

Submit one copy to appropriate
District Office

OIL CONSERVATION DIVISION
1220 South St. Francis Dr.
Santa Fe, New Mexico 87505

WELL LOCATION AND ACREAGE DEDICATION PLAT

AMENDED REPORT

API Number	Pool Code	Pool Name
	50600	QUERECHO PLAINS; UPPER BONE SPRING
Property Code	Property Name	Well Number
	ALPHA WOLF 36 FEDERAL COM	301H
OGRID No.	Operator Name	Elevation
330396	AVANT OPERATING, LLC	3713'

Surface Location

UL or lot No.	Section	Township	Range	Lot Idn	Feet from the	SOUTH/South line	Feet from the	East/West line	County
I	36	18 S	32 E		1353	SOUTH	450	EAST	LEA

Bottom Hole Location If Different From Surface

UL or lot No.	Section	Township	Range	Lot Idn	Feet from the	SOUTH/South line	Feet from the	East/West line	County
L	35	18 S	32 E		2310	SOUTH	100	WEST	LEA

Dedicated Acres	Joint or Infill	Consolidation Code	Order No.

NO ALLOWABLE WILL BE ASSIGNED TO THIS COMPLETION UNTIL ALL INTERESTS HAVE BEEN CONSOLIDATED OR A NON-STANDARD UNIT HAS BEEN APPROVED BY THE DIVISION

**LAST TAKE POINT/
BOTTOM HOLE LOCATION**
Lat - N 32.703028°
Long - W 103.745231°
NMSPC - N 619994.5
E 722238.9
(NAD-83)

**FIRST TAKE POINT
2310' FSL & 100' FEL**
Lat - N 32.702951°
Long - W 103.711552°
NMSPC - N 620025.6
E 732598.7
(NAD-83)

SURFACE LOCATION
Lat - N 32.700323°
Long - W 103.712688°
NMSPC - N 619067.5
E 732255.1
(NAD-83)

OPERATOR CERTIFICATION

I hereby certify that the information contained herein is true and complete to the best of my knowledge and belief, and that this organization either owns a working interest or unLEASED mineral interest in the land including the proposed bottom hole location or has a right to drill this well at this location pursuant to a contract with an owner of such a mineral or working interest, or to a voluntary pooling agreement or a compulsory pooling order heretofore entered by the division.

Signature _____ Date _____

Printed Name _____

Email Address _____

SURVEYOR CERTIFICATION

I hereby certify that the well location shown on this plat was plotted from field notes of actual surveys made by me or under my supervision, and that the same is true and correct to the best of my belief.

NOVEMBER 12, 2022

Date Surveyed _____

Signature & Seal of Professional Surveyor

Certificate No. Gary L. Jones 7977
Basin Surveyors

0' 1000' 2000' 3000' 4000'

SCALE: 1" = 2000'
WO Num.: 35905

EXHIBIT
B.2

DISTRICT I
1625 N. French Dr., Hobbs, NM 88240
Phone (575) 393-6181 Fax: (575) 393-0720

DISTRICT II
811 S. First St., Artesia, NM 88210
Phone (575) 748-1833 Fax: (575) 748-8720

DISTRICT III
1000 Rio Brazos Rd., Aztec, NM 87410
Phone (505) 354-6176 Fax: (505) 354-6170

DISTRICT IV
1220 S. St. Francis Dr., Santa Fe, NM 87505
Phone (505) 476-3460 Fax: (505) 476-3462

State of New Mexico
Energy, Minerals and Natural Resources Department

Form C-102
Revised August 4, 2011

Submit one copy to appropriate
District Office

OIL CONSERVATION DIVISION
1220 South St. Francis Dr.
Santa Fe, New Mexico 87505

WELL LOCATION AND ACREAGE DEDICATION PLAT

AMENDED REPORT

API Number	Pool Code	Pool Name
	50600	QUEREMO PLAINS; UPPER BONE SPRING
Property Code	Property Name	Well Number
	ALPHA WOLF 36 FEDERAL COM	302H
OGRID No.	Operator Name	Elevation
330396	AVANT OPERATING, LLC	3711'

Surface Location

UL or lot No.	Section	Township	Range	Lot Idn	Feet from the	SOUTH/South line	Feet from the	East/West line	County
P	36	18 S	32 E		1320	SOUTH	450	EAST	LEA

Bottom Hole Location If Different From Surface

UL or lot No.	Section	Township	Range	Lot Idn	Feet from the	SOUTH/South line	Feet from the	East/West line	County
M	35	18 S	32 E		1320	SOUTH	100	WEST	LEA

Dedicated Acres	Joint or Infill	Consolidation Code	Order No.

NO ALLOWABLE WILL BE ASSIGNED TO THIS COMPLETION UNTIL ALL INTERESTS HAVE BEEN CONSOLIDATED OR A NON-STANDARD UNIT HAS BEEN APPROVED BY THE DIVISION

**LAST TAKE POINT/
BOTTOM HOLE LOCATION**
Lat - N 32.700307°
Long - W 103.745227°
NMSPC- N 619004.6
E 722245.5
(NAD-83)

**FIRST TAKE POINT
1320' FSL & 100' FEL**
Lat - N 32.700230°
Long - W 103.711550°
NMSPC- N 619035.6
E 732605.2
(NAD-83)

SURFACE LOCATION
Lat - N 32.700233°
Long - W 103.712688°
NMSPC- N 619034.6
E 732255.2
(NAD-83)

OPERATOR CERTIFICATION

I hereby certify that the information contained herein is true and complete to the best of my knowledge and belief, and that this organization either owns a working interest or unleased mineral interest in the land including the proposed bottom hole location or has a right to drill this well at this location pursuant to a contract with an owner of such a mineral or working interest, or to a voluntary pooling agreement or a compulsory pooling order heretofore entered by the division.

Signature _____ Date _____

Printed Name _____

Email Address _____

SURVEYOR CERTIFICATION

I hereby certify that the well location shown on this plat was plotted from field notes of actual surveys made by me or under my supervision and that the same is true and correct to the best of my belief.

NOVEMBER 12 2022
Date Surveyed

Signature & Seal of Professional Surveyor

Certificate No. Gary L. Jones 7977
BASIN SURVEYOR

0' 1000' 2000' 3000' 4000'
SCALE: 1" = 2000'
WO Num.: 35905

DISTRICT I
1825 N. French Dr., Hobbs, NM 88240
Phone (575) 393-8181 Fax: (575) 393-0720

DISTRICT II
811 S. First St., Artesia, NM 88210
Phone (575) 748-1288 Fax: (575) 748-8750

DISTRICT III
1000 Rio Brazos Rd., Aztec, NM 87410
Phone (505) 334-8178 Fax: (505) 334-8170

DISTRICT IV
1220 S. St. Francis Dr., Santa Fe, NM 87505
Phone (505) 478-3460 Fax: (505) 478-3462

State of New Mexico
Energy, Minerals and Natural Resources Department

Form C-102
Revised August 4, 2011

Submit one copy to appropriate
District Office

OIL CONSERVATION DIVISION
1220 South St. Francis Dr.
Santa Fe, New Mexico 87505

WELL LOCATION AND ACREAGE DEDICATION PLAT

AMENDED REPORT

API Number	Pool Code	Pool Name
	50600	QUEREMO PLAINS; UPPER BONE SPRING
Property Code	Property Name	Well Number
	ALPHA WOLF 36 FEDERAL COM	303H
OGRID No.	Operator Name	Elevation
330396	AVANT OPERATING, LLC	3710'

Surface Location

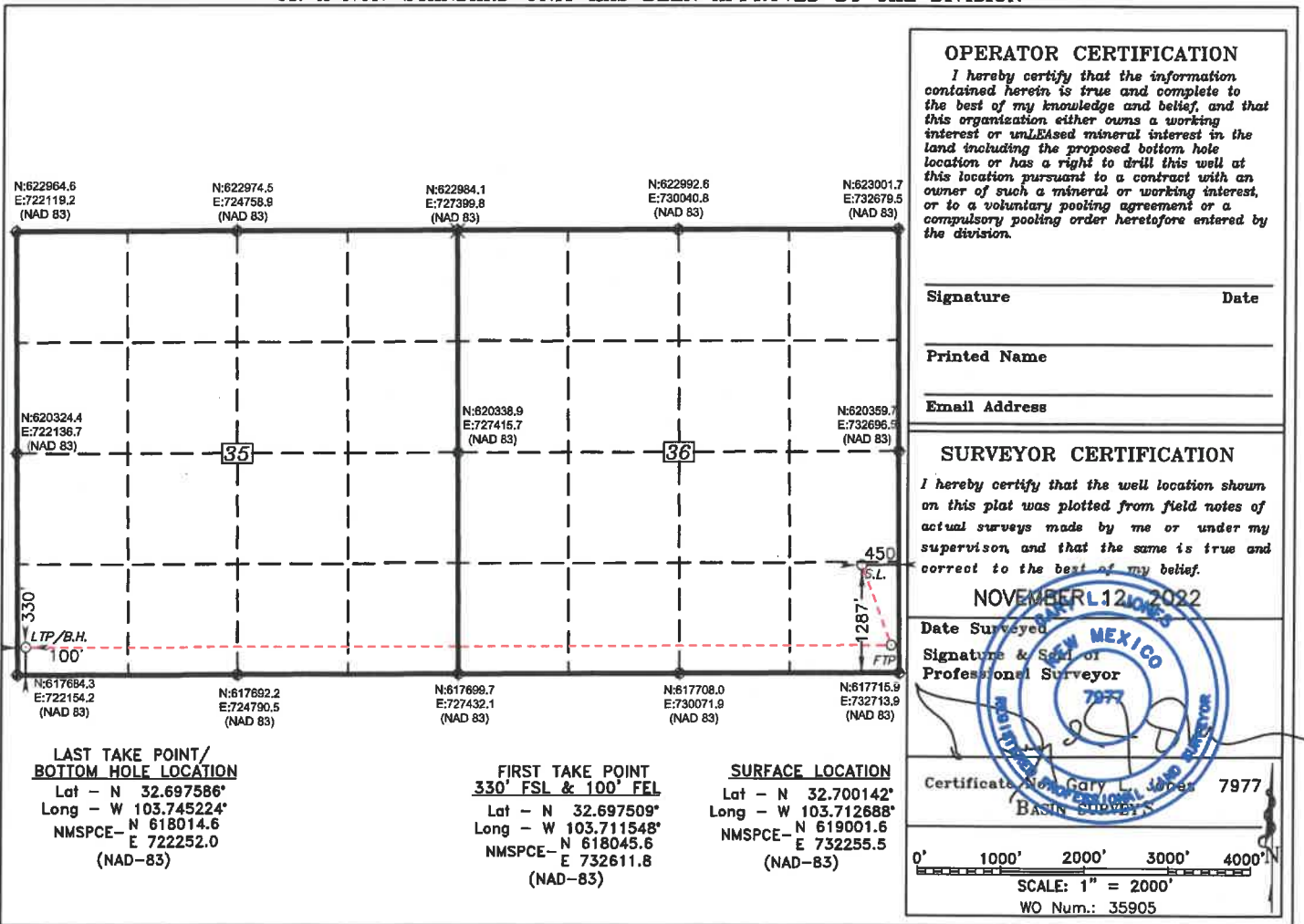
UL or lot No.	Section	Township	Range	Lot Idn	Feet from the	SOUTH/South line	Feet from the	East/West line	County
P	36	18 S	32 E		1287	SOUTH	450	EAST	LEA

Bottom Hole Location If Different From Surface

UL or lot No.	Section	Township	Range	Lot Idn	Feet from the	SOUTH/South line	Feet from the	East/West line	County
M	35	18 S	32 E		330	SOUTH	100	WEST	LEA

Dedicated Acres	Joint or Infill	Consolidation Code	Order No.

NO ALLOWABLE WILL BE ASSIGNED TO THIS COMPLETION UNTIL ALL INTERESTS HAVE BEEN CONSOLIDATED OR A NON-STANDARD UNIT HAS BEEN APPROVED BY THE DIVISION



DISTRICT I
 1625 N. French Dr., Hobbs, NM 88240
 Phone (575) 393-6161 Fax: (575) 393-0720

DISTRICT II
 811 S. First St., Artesia, NM 88210
 Phone (575) 748-1283 Fax: (575) 748-9720

DISTRICT III
 1000 Rio Brazos Rd., Aztec, NM 87410
 Phone (505) 354-6178 Fax: (505) 354-6170

DISTRICT IV
 1220 S. St. Francis Dr., Santa Fe, NM 87505
 Phone (505) 476-3460 Fax: (505) 476-3462

State of New Mexico
 Energy, Minerals and Natural Resources Department

Form C-102
 Revised August 4, 2011

Submit one copy to appropriate
 District Office

OIL CONSERVATION DIVISION
 1220 South St. Francis Dr.
 Santa Fe, New Mexico 87505

WELL LOCATION AND ACREAGE DEDICATION PLAT

AMENDED REPORT

API Number	Pool Code	Pool Name
	50510	QUERRECHO PLAINS; LOWER BONE SPRING
Property Code	Property Name	Well Number
	ALPHA WOLF 36 FEDERAL COM	501H
OGRID No.	Operator Name	Elevation
330396	AVANT OPERATING, LLC	3707'

Surface Location

UL or lot No.	Section	Township	Range	Lot Idn	Feet from the	SOUTH/South line	Feet from the	East/West line	County
I	36	18 S	32 E		1353	SOUTH	150	EAST	LEA

Bottom Hole Location If Different From Surface

UL or lot No.	Section	Township	Range	Lot Idn	Feet from the	SOUTH/South line	Feet from the	East/West line	County
L	35	18 S	32 E		2310	SOUTH	100	WEST	LEA

Dedicated Acres	Joint or Infill	Consolidation Code	Order No.

NO ALLOWABLE WILL BE ASSIGNED TO THIS COMPLETION UNTIL ALL INTERESTS HAVE BEEN CONSOLIDATED OR A NON-STANDARD UNIT HAS BEEN APPROVED BY THE DIVISION

**LAST TAKE POINT/
BOTTOM HOLE LOCATION**
 Lat - N 32.703028°
 Long - W 103.745231°
 NMSPC E 722238.9
 (NAD-83)

**FIRST TAKE POINT
2310' FSL & 100' FEL**
 Lat - N 32.702951°
 Long - W 103.711552°
 NMSPC E 732598.7
 (NAD-83)

SURFACE LOCATION
 Lat - N 32.700321°
 Long - W 103.711713°
 NMSPC E 732555.0
 (NAD-83)

OPERATOR CERTIFICATION
I hereby certify that the information contained herein is true and complete to the best of my knowledge and belief, and that this organization either owns a working interest or unleased mineral interest in the land including the proposed bottom hole location or has a right to drill this well at this location pursuant to a contract with an owner of such a mineral or working interest, or to a voluntary pooling agreement or a compulsory pooling order heretofore entered by the division.

Signature _____ Date _____

Printed Name _____

Email Address _____

SURVEYOR CERTIFICATION
I hereby certify that the well location shown on this plat was plotted from field notes of actual surveys made by me or under my supervision, and that the same is true and correct to the best of my belief.

NOVEMBER 12 2022
 Date Surveyed

Signature & Seal of
 Professional Surveyor

Certificate No. Gary L. Jones 7977
 Basis Survey S

0' 1000' 2000' 3000' 4000'
 SCALE: 1" = 2000'
 WO Num.: 35905

DISTRICT I
 1625 N. French Dr., Hobbs, NM 88240
 Phone (575) 393-6161 Fax: (575) 393-0720

DISTRICT II
 811 S. First St., Artesia, NM 88210
 Phone (575) 746-1288 Fax: (575) 746-9720

DISTRICT III
 1000 Rio Brazos Rd., Aztec, NM 87410
 Phone (505) 334-6176 Fax: (505) 334-6170

DISTRICT IV
 1220 S. St. Francis Dr., Santa Fe, NM 87505
 Phone (505) 476-3460 Fax: (505) 476-3462

State of New Mexico
 Energy, Minerals and Natural Resources Department

Form C-102
 Revised August 4, 2011

Submit one copy to appropriate
 District Office

OIL CONSERVATION DIVISION
 1220 South St. Francis Dr.
 Santa Fe, New Mexico 87505

WELL LOCATION AND ACREAGE DEDICATION PLAT

AMENDED REPORT

API Number	Pool Code	Pool Name
	50510	QUEREMO PLAINS; LOWER BONE SPRING
Property Code	Property Name	Well Number
	ALPHA WOLF 36 FEDERAL COM	502H
OGRID No.	Operator Name	Elevation
330396	AVANT OPERATING, LLC	3708'

Surface Location

UL or lot No.	Section	Township	Range	Lot Idn	Feet from the	SOUTH/South line	Feet from the	East/West line	County
P	36	18 S	32 E		1320	SOUTH	150	EAST	LEA

Bottom Hole Location If Different From Surface

UL or lot No.	Section	Township	Range	Lot Idn	Feet from the	SOUTH/South line	Feet from the	East/West line	County
M	35	18 S	32 E		1320	SOUTH	100	WEST	LEA

Dedicated Acres	Joint or Infill	Consolidation Code	Order No.

NO ALLOWABLE WILL BE ASSIGNED TO THIS COMPLETION UNTIL ALL INTERESTS HAVE BEEN CONSOLIDATED OR A NON-STANDARD UNIT HAS BEEN APPROVED BY THE DIVISION

The map shows a grid of sections 35 and 36. Section 35 is on the left and section 36 is on the right. A well location is marked with a red dot and labeled 'LTP/B.H.' with a distance of 100' from the left boundary of section 35. The well is located 1320' from the south boundary of section 35. The map includes coordinate points for the corners of sections 35 and 36, and the well location. The coordinates are in NAD 83.

OPERATOR CERTIFICATION

I hereby certify that the information contained herein is true and complete to the best of my knowledge and belief, and that this organization either owns a working interest or unleased mineral interest in the land including the proposed bottom hole location or has a right to drill this well at this location pursuant to a contract with an owner of such a mineral or working interest, or to a voluntary pooling agreement or a compulsory pooling order heretofore entered by the division.

Signature _____ Date _____

Printed Name _____

Email Address _____

SURVEYOR CERTIFICATION

I hereby certify that the well location shown on this plat was plotted from field notes of actual surveys made by me or under my supervision and that the same is true and correct to the best of my belief.

NOVEMBER 12, 2022

Date Surveyed _____

Signature & Seal of Professional Surveyor _____

Certificate No. Gary L. Jones 7977

BASIC SURVEYOR

<p>LAST TAKE POINT/ BOTTOM HOLE LOCATION</p> <p>Lat - N 32.700307° Long - W 103.745227° NMSPC - N 619004.6 E 722245.5 (NAD-83)</p>	<p>FIRST TAKE POINT 1320' FSL & 100' FEL</p> <p>Lat - N 32.700230° Long - W 103.711550° NMSPC - N 619035.6 E 732605.2 (NAD-83)</p>	<p>SURFACE LOCATION</p> <p>Lat - N 32.700230° Long - W 103.711713° NMSPC - N 619035.5 E 732555.2 (NAD-83)</p>
---	---	--

0' 1000' 2000' 3000' 4000'

SCALE: 1" = 2000'

WO Num.: 35905

DISTRICT I
 1625 N. French Dr., Hobbs, NM 88240
 Phone (575) 393-6161 Fax: (575) 393-0720

DISTRICT II
 811 S. First St., Artesia, NM 88210
 Phone (575) 748-1289 Fax: (575) 748-9720

DISTRICT III
 1000 Rio Brazos Rd., Artec, NM 87410
 Phone (505) 834-6178 Fax: (505) 834-6170

DISTRICT IV
 1220 S. St. Francis Dr., Santa Fe, NM 87505
 Phone (605) 476-3480 Fax: (605) 476-3482

State of New Mexico
 Energy, Minerals and Natural Resources Department

Form C-102
 Revised August 4, 2011

Submit one copy to appropriate
 District Office

OIL CONSERVATION DIVISION
 1220 South St. Francis Dr.
 Santa Fe, New Mexico 87505

WELL LOCATION AND ACREAGE DEDICATION PLAT

AMENDED REPORT

API Number	Pool Code	Pool Name
	50510	QUEREMO PLAINS; LOWER BONE SPRING
Property Code	Property Name	Well Number
	ALPHA WOLF 36 FEDERAL COM	503H
OGRID No.	Operator Name	Elevation
330396	AVANT OPERATING, LLC	3709'

Surface Location

UL or lot No.	Section	Township	Range	Lot Idn	Feet from the	SOUTH/South line	Feet from the	East/West line	County
P	36	18 S	32 E		1287	SOUTH	150	EAST	LEA

Bottom Hole Location If Different From Surface

UL or lot No.	Section	Township	Range	Lot Idn	Feet from the	SOUTH/South line	Feet from the	East/West line	County
M	35	18 S	32 E		330	SOUTH	100	WEST	LEA

Dedicated Acres	Joint or Infill	Consolidation Code	Order No.

NO ALLOWABLE WILL BE ASSIGNED TO THIS COMPLETION UNTIL ALL INTERESTS HAVE BEEN CONSOLIDATED OR A NON-STANDARD UNIT HAS BEEN APPROVED BY THE DIVISION

OPERATOR CERTIFICATION

I hereby certify that the information contained herein is true and complete to the best of my knowledge and belief, and that this organization either owns a working interest or unleased mineral interest in the land including the proposed bottom hole location or has a right to drill this well at this location pursuant to a contract with an owner of such a mineral or working interest, or to a voluntary pooling agreement or a compulsory pooling order heretofore entered by the division.

Signature _____ Date _____

Printed Name _____

Email Address _____

SURVEYOR CERTIFICATION

I hereby certify that the well location shown on this plat was plotted from field notes of actual surveys made by me or under my supervision and that the same is true and correct to the best of my belief.

NOVEMBER 12, 2022

Date Surveyed _____

Signature & Seal of Professional Surveyor _____

Certificate No. Gary L. Jones 7977
 Basis Survey

0' 1000' 2000' 3000' 4000'

SCALE: 1" = 2000'
 WO Num.: 35905

<p>LAST TAKE POINT/ BOTTOM HOLE LOCATION</p> <p>Lat - N 32.697586° Long - W 103.745224° NMSPC - N 618014.6 E 722252.0 (NAD-83)</p>	<p>FIRST TAKE POINT 330' FSL & 100' FEL</p> <p>Lat - N 32.697509° Long - W 103.711548° NMSPC - N 618045.6 E 732611.8 (NAD-83)</p>	<p>SURFACE LOCATION</p> <p>Lat - N 32.700140° Long - W 103.711713° NMSPC - N 619002.5 E 732555.4 (NAD-83)</p>
---	--	--

DISTRICT I
1625 N. French Dr., Hobbs, NM 88240
Phone (575) 393-6161 Fax: (575) 393-0720

DISTRICT II
811 S. First St., Artesia, NM 88210
Phone (575) 748-1283 Fax: (575) 748-8720

DISTRICT III
1000 Rio Brazos Rd., Aztec, NM 87410
Phone (505) 334-6176 Fax: (505) 334-8170

DISTRICT IV
1220 S. St. Francis Dr., Santa Fe, NM 87505
Phone (505) 476-3460 Fax: (505) 476-3462

State of New Mexico
Energy, Minerals and Natural Resources Department

Form C-102
Revised August 4, 2011

Submit one copy to appropriate
District Office

OIL CONSERVATION DIVISION
1220 South St. Francis Dr.
Santa Fe, New Mexico 87505

WELL LOCATION AND ACREAGE DEDICATION PLAT

AMENDED REPORT

API Number	Pool Code	Pool Name
	50510	QUERECHO PLAINS; LOWER BONE SPRING
Property Code	Property Name	Well Number
	ALPHA WOLF 36 FEDERAL COM	601H
OGRID No.	Operator Name	Elevation
330396	AVANT OPERATING, LLC	3709'

Surface Location

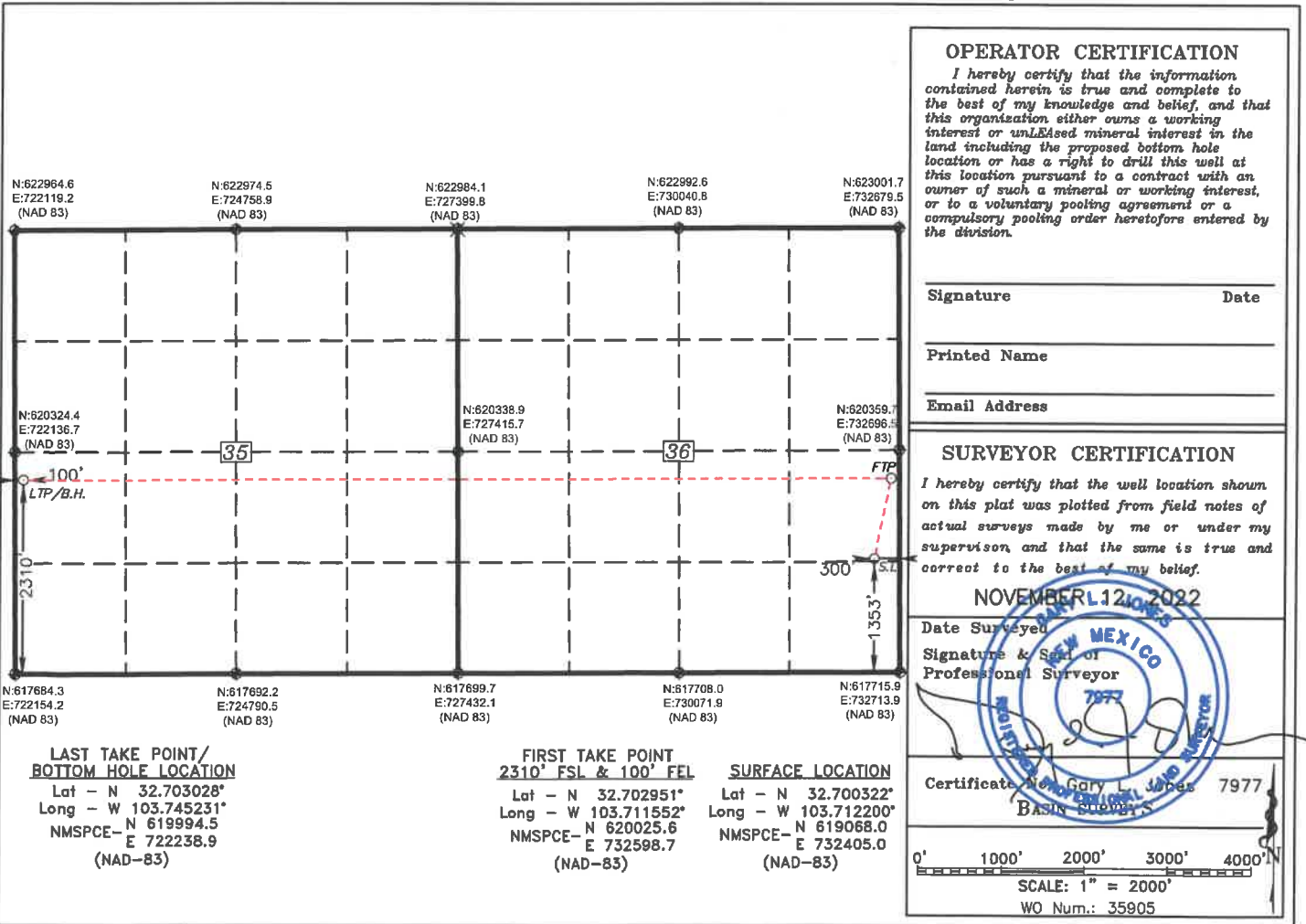
UL or lot No.	Section	Township	Range	Lot Idn	Feet from the	SOUTH/South line	Feet from the	East/West line	County
I	36	18 S	32 E		1353	SOUTH	300	EAST	LEA

Bottom Hole Location If Different From Surface

UL or lot No.	Section	Township	Range	Lot Idn	Feet from the	SOUTH/South line	Feet from the	East/West line	County
L	35	18 S	32 E		2310	SOUTH	100	WEST	LEA

Dedicated Acres	Joint or Infill	Consolidation Code	Order No.

NO ALLOWABLE WILL BE ASSIGNED TO THIS COMPLETION UNTIL ALL INTERESTS HAVE BEEN CONSOLIDATED OR A NON-STANDARD UNIT HAS BEEN APPROVED BY THE DIVISION



OPERATOR CERTIFICATION

I hereby certify that the information contained herein is true and complete to the best of my knowledge and belief, and that this organization either owns a working interest or unleased mineral interest in the land including the proposed bottom hole location or has a right to drill this well at this location pursuant to a contract with an owner of such a mineral or working interest, or to a voluntary pooling agreement or a compulsory pooling order heretofore entered by the division.

Signature _____ Date _____

Printed Name _____

Email Address _____

SURVEYOR CERTIFICATION

I hereby certify that the well location shown on this plat was plotted from field notes of actual surveys made by me or under my supervision and that the same is true and correct to the best of my belief.

NOVEMBER 12, 2022

Date Surveyed _____

Signature & Seal of Professional Surveyor

Certificate No. Gary L. Jones 7977

0' 1000' 2000' 3000' 4000'

SCALE: 1" = 2000'

WO Num.: 35905

**LAST TAKE POINT/
BOTTOM HOLE LOCATION**

Lat - N 32.703028°
Long - W 103.745231°
NMSPC - N 619994.5
E 722338.9
(NAD-83)

**FIRST TAKE POINT
2310' FSL & 100' FEL**

Lat - N 32.702951°
Long - W 103.711552°
NMSPC - N 620025.6
E 732598.7
(NAD-83)

SURFACE LOCATION

Lat - N 32.700322°
Long - W 103.712200°
NMSPC - N 619068.0
E 732405.0
(NAD-83)

DISTRICT I
1625 N. French Dr., Hobbs, NM 88240
Phone (575) 393-5161 Fax: (575) 393-0720

DISTRICT II
811 S. First St., Artesia, NM 88210
Phone (575) 749-1288 Fax: (575) 749-9720

DISTRICT III
1000 Rio Brazos Rd., Aztec, NM 87410
Phone (505) 334-6178 Fax: (505) 334-6170

DISTRICT IV
1220 S. St. Francis Dr., Santa Fe, NM 87505
Phone (505) 476-3480 Fax: (505) 476-3462

State of New Mexico
Energy, Minerals and Natural Resources Department

Form C-102
Revised August 4, 2011

Submit one copy to appropriate
District Office

OIL CONSERVATION DIVISION
1220 South St. Francis Dr.
Santa Fe, New Mexico 87505

WELL LOCATION AND ACREAGE DEDICATION PLAT

AMENDED REPORT

API Number	Pool Code	Pool Name
	50510	QUEREMO PLAINS; LOWER BONE SPRING
Property Code	Property Name	Well Number
	ALPHA WOLF 36 FEDERAL COM	602H
OGRID No.	Operator Name	Elevation
330396	AVANT OPERATING, LLC	3711'

Surface Location

UL or lot No.	Section	Township	Range	Lot Idn	Feet from the	SOUTH/South line	Feet from the	East/West line	County
P	36	18 S	32 E		1320	SOUTH	300	EAST	LEA

Bottom Hole Location If Different From Surface

UL or lot No.	Section	Township	Range	Lot Idn	Feet from the	SOUTH/South line	Feet from the	East/West line	County
M	35	18 S	32 E		1320	SOUTH	100	WEST	LEA

Dedicated Acres	Joint or Infill	Consolidation Code	Order No.

NO ALLOWABLE WILL BE ASSIGNED TO THIS COMPLETION UNTIL ALL INTERESTS HAVE BEEN CONSOLIDATED OR A NON-STANDARD UNIT HAS BEEN APPROVED BY THE DIVISION

**LAST TAKE POINT/
BOTTOM HOLE LOCATION**
Lat - N 32.700307°
Long - W 103.745227°
NMSPC- N 619004.6
E 72245.5
(NAD-83)

**FIRST TAKE POINT
1320' FSL & 100' FEL**
Lat - N 32.700230°
Long - W 103.711550°
NMSPC- N 619035.6
E 732605.2
(NAD-83)

SURFACE LOCATION
Lat - N 32.700231°
Long - W 103.712200°
NMSPC- N 619035.0
E 732405.2
(NAD-83)

OPERATOR CERTIFICATION

I hereby certify that the information contained herein is true and complete to the best of my knowledge and belief, and that this organization either owns a working interest or unleased mineral interest in the land including the proposed bottom hole location or has a right to drill this well at this location pursuant to a contract with an owner of such a mineral or working interest, or to a voluntary pooling agreement or a compulsory pooling order heretofore entered by the division.

Signature _____ Date _____

Printed Name _____

Email Address _____

SURVEYOR CERTIFICATION

I hereby certify that the well location shown on this plat was plotted from field notes of actual surveys made by me or under my supervision and that the same is true and correct to the best of my belief.

NOVEMBER 12, 2022
Date Surveyed

Signature & Seal of Professional Surveyor

Certificate No. Gary L. Jones 7977
BASIN SURVEYOR

0' 1000' 2000' 3000' 4000'
SCALE: 1" = 2000'
WO Num.: 35905

DISTRICT I
 1625 N. French Dr., Hobbs, NM 88240
 Phone (575) 393-8161 Fax: (575) 393-0720

DISTRICT II
 811 S. First St., Artesia, NM 88210
 Phone (505) 748-1283 Fax: (505) 748-9720

DISTRICT III
 1000 Rio Brazos Rd., Aztec, NM 87410
 Phone (505) 834-6178 Fax: (505) 834-6170

DISTRICT IV
 1220 S. St. Francis Dr., Santa Fe, NM 87505
 Phone (505) 476-3480 Fax: (505) 476-3482

State of New Mexico
 Energy, Minerals and Natural Resources Department

Form C-102
 Revised August 4, 2011

Submit one copy to appropriate
 District Office

OIL CONSERVATION DIVISION
 1220 South St. Francis Dr.
 Santa Fe, New Mexico 87505

WELL LOCATION AND ACREAGE DEDICATION PLAT

AMENDED REPORT

API Number	Pool Code	Pool Name
	50510	QUEREMO PLAINS; LOWER BONE SPRING
Property Code	Property Name	Well Number
	ALPHA WOLF 36 FEDERAL COM	603H
OGRID No.	Operator Name	Elevation
330396	AVANT OPERATING, LLC	3709'

Surface Location

UL or lot No.	Section	Township	Range	Lot Idn	Feet from the	SOUTH/South line	Feet from the	East/West line	County
P	36	18 S	32 E		1287	SOUTH	300	EAST	LEA

Bottom Hole Location If Different From Surface

UL or lot No.	Section	Township	Range	Lot Idn	Feet from the	SOUTH/South line	Feet from the	East/West line	County
M	35	18 S	32 E		330	SOUTH	100	WEST	LEA

Dedicated Acres	Joint or Infill	Consolidation Code	Order No.

NO ALLOWABLE WILL BE ASSIGNED TO THIS COMPLETION UNTIL ALL INTERESTS HAVE BEEN CONSOLIDATED OR A NON-STANDARD UNIT HAS BEEN APPROVED BY THE DIVISION

LAST TAKE POINT / BOTTOM HOLE LOCATION
 Lat - N 32.697586°
 Long - W 103.745224°
 NMSPC - N 618014.6
 E 722252.0
 (NAD-83)

FIRST TAKE POINT
 330' FSL & 100' FEL
 Lat - N 32.697509°
 Long - W 103.711548°
 NMSPC - N 618045.6
 E 732611.8
 (NAD-83)

SURFACE LOCATION
 Lat - N 32.700141°
 Long - W 103.712200°
 NMSPC - N 619002.1
 E 732405.5
 (NAD-83)

OPERATOR CERTIFICATION

I hereby certify that the information contained herein is true and complete to the best of my knowledge and belief, and that this organization either owns a working interest or unleased mineral interest in the land including the proposed bottom hole location or has a right to drill this well at this location pursuant to a contract with an owner of such a mineral or working interest, or to a voluntary pooling agreement or a compulsory pooling order heretofore entered by the division.

Signature _____ Date _____

Printed Name _____

Email Address _____

SURVEYOR CERTIFICATION

I hereby certify that the well location shown on this plat was plotted from field notes of actual surveys made by me or under my supervision, and that the same is true and correct to the best of my belief.

NOVEMBER 12, 2022

Date Surveyed _____

Signature & Seal of Professional Surveyor

Certificate No. Gary L. Jones 7977
 Basin Surveyors

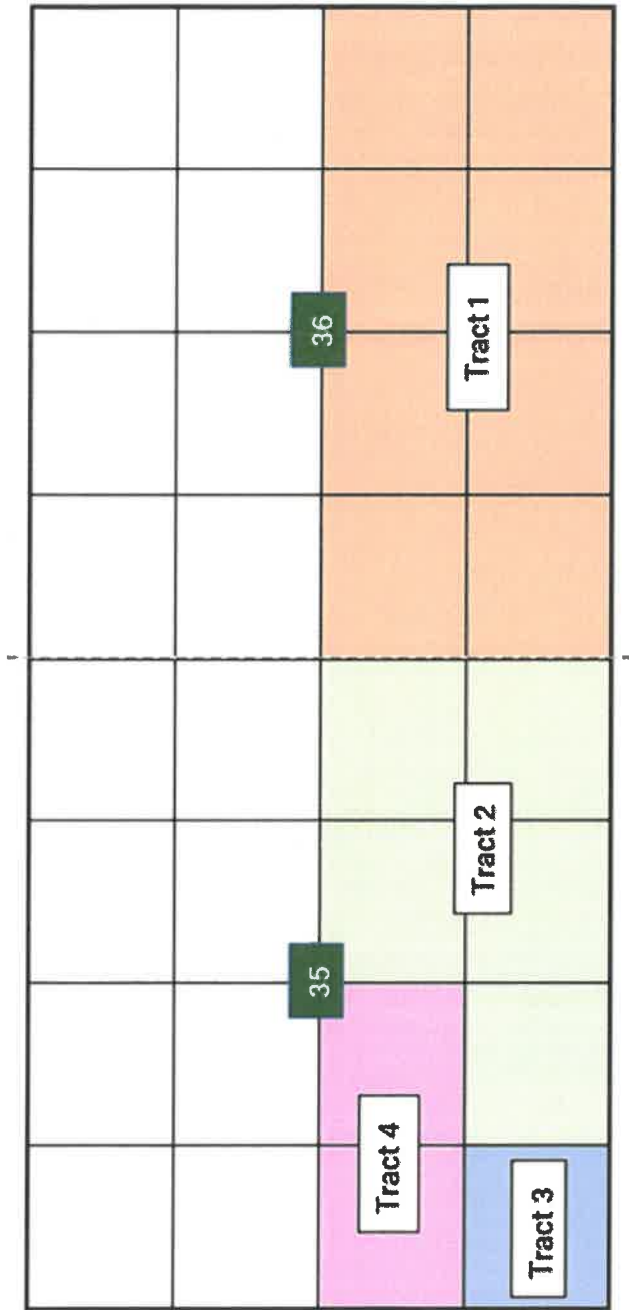
0' 1000' 2000' 3000' 4000'

SCALE: 1" = 2000'
 WO Num.: 35905

Avant Operating, LLC
Case No. 23246
Exhibit B.3



Lease Tract Map: S/2 of Sections 35 and 36, Township 18 South, Range 32 East, N.M.P.M., Lea County, New Mexico



Tract	State/Fed/Fee	Lease
Tract 1	State	VB-301
Tract 2	Fed	NIM-094194
Tract 3	Fed	NIM-140717
Tract 4	Fed	NIM-025513



Avant Operating, LLC
 Case No. 23246
 Exhibit B.3



Lease Tract Map: S/2 of Sections 35 and 36, Township 18 South, Range 32 East, N.M.P.M., Lea County, New Mexico

Summary of Interests and Working Interest Owners to Be Pooled:

WI OWNER	WI	Net Acres	Tract No	FORCE POOL INTEREST
Avant Operating, LLC	86.8059%	555.5575	1, 2, 4	N/A Operator
Susie Crews Piaget	3.4720%	22.2210	2	Yes
Courtenay Crews Johnson Armstrong	3.4720%	22.2210	2	Yes
V-F Petroleum, Inc.	0.0625%	0.4000	3	No
Gahr Energy Company	2.7813%	17.8000	3	No
Fuel Products, Inc.	2.7813%	17.8000	3	No
Lodge Exploration Company	0.3125%	2.0000	3	No
HFLP E&P, LLC	0.3125%	2.0000	3	No
	100.0000%	640.000		



Parties to Be Pooled	
Interest Type	Owner
WIO	Susie Crews Piaget
WIO	Courtney Crews Johnson Armstrong
ORRI	Gulfstream Partners 2 L.P. (unable to find address)
ORRI	Gahr Ranch and Investments Partnership, Ltd.
ORRI	Thomas M. Beall
ORRI	Patrick T. Panos
ORRI	Gregory P. Panos
ORRI	Charles R. Wiggins
ORRI	Jaco Production Company
ORRI	Guard Income Fund, LP
ORRI	Double Cabin Minerals, LLC
ORRI	Mitchell Exploration c/o Scott T. Mitchell
ORRI	John N. Benedict
ORRI	Briggs Living Trust c/o Ben Briggs
ORRI	D. J. Associates c/o David Faitelson
ORRI	Don Kutz
ORRI	James F. Redding
ORRI	Warren, Inc.
ORRI	John A. Westman
ORRI	Harriet G. Westman
ORRI	Innoventions Inc.
ORRI	Scott-Winn LLC
ORRI	Mark B. Murphy Irrevocable Trust
ORRI	Ann Murphy Daily
ORRI	LEM LLC
ORRI	Matthew B. Murphy
ORRI	Murphy Petroleum Corporation
ORRI	Frank S. & Robin L. Morgan
ORRI	Hutchings Oil Company
ORRI	PASCOE FAMILY INVESTMENTS LLC
ORRI	GNI OIL AND GAS LLC
ORRI	FREDERICK & SUSAN ASHBRAUGH REVOCABLE LIVING TRUST UTD 8-22-96
ORRI	FET TATUM REALTY, LLC
ORRI	CHARLES H. PHILLIPS & LINDA PHILLIPS TRUSTEES OF THE PHILLIPS LIVING TRUST DATED 4/26/89
ORRI	MDC PARTNERS, LP
ORRI	JOHN DAVID GRISEBAUM
ORRI	THE ERNA MARTIN BUETEL TRUST DTD AUGUST 21, 1986
ORRI	MITCHELL 5, INC.

ORRI	EDGAR W. GEE AND ALICE C. L. GEE
ORRI	LOREN E. SNYDER
ORRI	LENEXA PLAZA INVESTORS, INC.
ORRI	PREMIER TRUST, INC. AGENT FOR DAVIDSON FAMILY TRUST
ORRI	MIN JEN SHAO AND TESSA SHAO
ORRI	BAYSTATE CONDOMINIUMS, LLC
ORRI	VICTORIAN INN OF PARIS, INC.
ORRI	MICHAEL KC AND FANNY DEAL LAI
ORRI	L. MARIE DUBUQUE
ORRI	S.R. BLESS INVESTMENTS, LLC
ORRI	MCCLURE OHANA PROPERTIES, LLC
ORRI	DOT DEVELOPMENT CORP
ORRI	LARRY R. BROOKHART AND ELLEN BROOKHART
ORRI	GAIL JOHNSON MILLER TRUSTEE OF THE MILLER FAMILY TRUST DTD 7/13/94
ORRI	STEVEN K. STERZER, MD, INC. PENSION PLAN
ORRI	SHIELDS RENTALS, LP
ORRI	A MUZE, LLC
ORRI	THE BOBMAR TRUST DATED JUNE 24, 1994
ORRI	HUCUL OIL, LLC
ORRI	MICHAEL P. KANAN
ORRI	INGRID M. BANGERS
ORRI	ROBERT C AND KATHLEEN M SANGSTER CHARITABLE REMAINDER TRUST
ORRI	KAREN N. CRANE-MCNAB
ORRI	BYRON PARSONS IRA
ORRI	THE MACKNET INSURANCE TRUST DATED MARCH 14, 2012 C/O KENNETH D. MACKNET JR. TRUSTEE
ORRI	ARA KASPARIAN DBA AK CO
ORRI	THOMAS PAINE 2006 TRUST DTD OCTOBER 13, 2006 ERIC M. SCHWARTZ, TRUSTEE
ORRI	BRUCE HUNTRESS KENDALL, JR AND ANDREA YEE
ORRI	WAYNE E. ARNOLD, FAMILY TRUST DATED FEBRUARY 16,1994
ORRI	MICHAEL WYMN
ORRI	RONALD S. PETERSON TRUST
ORRI	PERSHING LLC, FBO PAUL I DILCHER IRA ACCOUNT #6NM-092502
ORRI	ROBERT EARLE ALLEN
ORRI	RAM DEVELOPMENT GROUP
ORRI	CONSTANCE T LUCY GST TRUST
ORRI	JOHN W. MANSKE REVOCABLE TRUST
ORRI	OWL VENTURES, LLC
ORRI	E&B LARSEN FAMILY INVESTMENTS, LLC ERIK LARSEN AND BRENDA LARSEN, MANAGERS

ORRI	THE REED TRUST DATED JUNE 1, 2005 DAVID S. REED, TRUSTEE AND ELEANOR REED, TRUSTEE
ORRI	THE EILEEN POND BRUNT FAMILY TRUST
ORRI	BERNETTA F. BURSTYN REVOCABLE LIVING TRUST DATED FEBRUARY 17, 2003
ORRI	BEST INVESTMENT SERVICES, INC.
ORRI	TIMOTHY ALLWARDT AND MARY DOLORES ALLWARDT
ORRI	GORDON B. KNIGHT REVOCABLE LIVING TRUST
ORRI	THE CHRISTOPHER B. KNIGHT TRUST
ORRI	JAMES DAVID CAHILL
ORRI	JEFFREY D. KLATT
ORRI	PENDELTON FAMILY TRUST DTD JULY 9, 1990
ORRI	SEACON CONSTRUCTION EMPLOYEE RETIREMENT PLAN
ORRI	JOAN D. NIMTZ FAMILY TRUST DTD 7/1/99
ORRI	THE STOLL FAMILY TRUST DATED 7/21/88
ORRI	THE MCCAMON FAMILY TRUST DATED 10/1/02
ORRI	DANIEL JEROME STOLL AND JOANN STOLL TRUST DATED 9/11/1987
ORRI	THE GORDON E. NIMTZ FAMILY TRUST, DATED MARCH 11, 1999
ORRI	BARRY LIMITED PARTNERSHIP
ORRI	WISTLEWOOD LLC
ORRI	HYLEN TRUST DATED MARCH 27, 1991 AS AMENDED
ORRI	PGMGI TTEE FBO STANDARD GROUP REINSURANCE CO. LTD, STEVE BURKE, TRUSTEE
ORRI	PERSHING LLC FBO THE ROBERT AND KAREN MANKIN TRUST, DTD 11/19/02, ROBERT G MANKIN TRUSTEE AND KAREN S. MANKIN, TRUSTEE ACCOUNT #5HQ016154
ORRI	JOAN D WELCH REVOCABLE LIVING TRUST
ORRI	LILY HING PING SIU
ORRI	COT GIANG AND NGO BEO GIANG REVOCABLE TRUST
ORRI	PERSHING LLC FBO NANETTE BUCCOLA, TRUSTEE, NANETTE BUCCOLA SEPARATE PROPERTY TRUST DTD 10/25/06 ACCNT HQ0020968
ORRI	ROBERT L. SIMON AND D'MARIE SIMON AS TRUSTEES OF THE 1986 SIMON FAMILY TRUST
ORRI	DANIEL AND DONNA DARLING REVOCABLE TRUST DTD FEBRUARY 5, 1992, DANIEL DARLING AND DONNA DARLING, TRUSTEES
ORRI	BASTILLE LIVING TRUST
ORRI	DITCHED DAD REALTY TRUST
ORRI	KENNETH W. MORRIS AND HARVEY L. MORRIS
ORRI	MICHAEL AND NORMA HANSEN FAMILY TRUST
ORRI	LOIS J ADDUCI AND TRACY A LAIRD JTWROS
ORRI	ROBERT F AND PENELOPE A. GUSTAFSON LIVING TRUST DATED JUNE 27, 2002
ORRI	BONNIE R. WEISE
ORRI	ANDREW HANS REGER AND GINA MARIE REGER
ORRI	DOMINICK REALTY, LLC
ORRI	MARILYN BRODERSEN

ORRI	CHARLES R. DENNEY AND JOAN A. DENNEY
ORRI	JOHN HILL AND FRANCES B. HILL 1988 TRUST DATED OCTOBER 14, 1988
ORRI	MARGARET ANN LEE REVOCABLE LIVING TRUST DATED 23 OCTOBER 2002
ORRI	WRENWICK KWOCK KOONG LEE RLT DTD OCTOBER 23, 2002
ORRI	FRAZIER FAMILY PARTNERSHIP, LP
ORRI	SMD INVESTMENTS LP
ORRI	H J & K FAMILY LIMITED PARTNERSHIP
ORRI	DENNIS AND PATRICIA MOREAU FAMILY TRUST
ORRI	YAMATO TRUST DATED 9-30-88, ROBERT K YAMATO AND JUDITH YAMATO, TRUSTEES
ORRI	ULYSSES E. BAUER AND SHIRLEY A. BAUER
ORRI	MARCIA READ SWEENEY LIVING TRUST
ORRI	SHARON S. BELL
ORRI	OWEN A. ELLIS AND SANDRA R. ELLIS
ORRI	ROBERT DUNCAN AND HEIDE DUNCAN JTWROS
ORRI	LA CRUZ LP
ORRI	COOGAN FAMILY TRUST DATED 3-18-87
ORRI	IN YOUNG KIM AND YOOMI KIM, TRUSTEES OF THE KIM AND KIM TRUST DATED JANUARY 14, 2003
ORRI	DAVID L BARRY TRUST
ORRI	THE SANDRA FARWELL EIKE REVOCABLE TRUST
ORRI	JOHN B. CUNNING AND CAROL A. CUNNING, JTWROS
ORRI	RICHARD L GREEN AND BETTYE J GREEN JTWROS
ORRI	QINGLING JENNY LU
ORRI	THE THOMAS T GEORGES JR REVOCABLE TRUST FOR BENEFIT OF MICHELLE SCHAFFER
ORRI	OPPORTUNITY ENERGY INCOME FUND
ORRI	LESTER FAMILY, LLC
ORRI	AUDREY W. ADAMS
ORRI	THE SEIJI PAUL. HORIO LIVING TRUST
ORRI	URIBE FAMILY TRUST "A" DTD 2-28-88
ORRI	STEVEN CRAIG POTTER
ORRI	TU NGUYEN AND HAI DAM TI
ORRI	JAMES SUN YU LAM REVOCABLE LIVING TRUST
ORRI	ALBERT C. ANDMARILYNN K SYKES FAMILY TRUST
ORRI	DENNIS W. VOOS REVOCABLE FAMILY TRUST DTD 12/28/79, DENNIS W. VOOS AND NAOMI J. VOOS, TRUSTEES
ORRI	MICHAEL SOKOBIN AND HELENE SOKOBIN
ORRI	THE MYRTLE I BOYKIN TRUST
ORRI	IRA #13V096957 fbo HAROLD F DOENCH, PERSHING LLC AS CUSTODIAN
ORRI	PERSHING LLC AS CUSTODIAN FBO RON L. DELELLIS IRA 5NX442763
ORRI	GORDON G PETRIE AND MELANIE S PETRIE
ORRI	ROGER L PETRIE AND CAROLINE S PETRIE

ORRI	CLEO F. HOEGEMEYER AND MARGARET BARRIE TRUSTEE OF THE BARRIE LIVING TRUST DTD 9-20-1996
ORRI	FRED BARRIE AND MARGARET BARRIE TRUSTEES OF THE BARRIE LIVING TRUST DATED 12/5/06
ORRI	PERSHING LLC FBO ROGER D. NOLTE IRA #5NX476290
ORRI	DONALD J. CAMPBELL AND VIOLET M. CAMPBELL REVOCABLE TRUST DTD 4/16/1993
ORRI	MM3 MINERALS LLC
ORRI	THOMAS P. MARTINO
ORRI	N NOBLE FLP. LLP
ORRI	FIRST FINANCIAL GROUP, LLC
ORRI	MARCIA K. CAMPBELL AND ERNIE L. CAMPBELL
ORRI	CAROL J LARKINS AND MICHAEL C. LARKINS
ORRI	TERRY G. HAUGEN AND BARBARA J. HAUGEN
ORRI	GERALDEAN ANN NEWGAARD AND DAVID NEWGAARD, CO TRUSTEES OF THE GERALDEAN ANN NEWGAARD REVOCABLE LIVING TRUST DATED MARCH 2, 2007
ORRI	SIERRA LEE, LLC
ORRI	RICHARD B. WETHERELL
ORRI	EW EVNS JR, NOBLE WINDOM ROYALTIES, LLC
ORRI	JOHN B. CUNNING AND CAROL A. CUNNING, JTWROS
ORRI	JACQUELINE KANYA-MATZEN
ORRI	ER RESIDENTIAL INVESTMENTS, LLC
ORRI	DF LLC
ORRI	DAVID R. LOWTHER AND PAMELA C. LOWTHER
ORRI	MAX M. AND MARILYN H. MATTHEWS LIVING TRUST
ORRI	SUSAN IVISON REVOCABLE TRUST
ORRI	THE JENNINGS FAMILY REVOCABLE TRUST, WARD L JENNINGS AND JO M. JENNINGS, TRUSTEES
ORRI	TAE CHEOU AND JUNG TAICK MIN
ORRI	PATTI HULVERSHORN LIVING TRUST
ORRI	MAN BUN WONG AND MICHELLE M. WONG
ORRI	NEAL SKOK AND JANET SKOK
ORRI	THE JOHNSTON FAMILY TRUST, WILLIAM H JOHNSTON AND JOAN JOHNSTON, TRUSTEES
ORRI	CHING FAMILY TRUST DTD 5/02/01, GEORGE NIEW KK CHING JR AND YOKO ISA CHIING, TRUSTEES
ORRI	KEITH RAYMOND LAWS AND HAZEL JEAN LAWS, HUSBAND AND WIFE
ORRI	STERLING TRUST COMPANY FBO JOHN MICHAEL WELTZEIN, IRA #096456
ORRI	STERLING TRUST COMPANY FBO JOAN WELTZEIN, SOLO 401(K) #Q08981
ORRI	JOHN D. MILLER REVOCABLE LIVING TRUST DATED 7/11/06
ORRI	KASTMAN OIL COMPANY
ORRI	LATIGO RANCH, LLC
ORRI	THE CHURCHILL RETIREMENT INCOME, LLC
ORRI	WINDOM Royalties LLC and/or assigns
ORRI	NOBLE ROYALTY ACCESS FUND II, LP

ORRI	FERNWOOD MANAGEMENT, LLC
ORRI	JATDELL BUXTON AND JUDY BUXTON
ORRI	SILVERLEAF HOLDINGS, LLS
ORRI	DELANIE A. WEBB
ORRI	GORDON FAMILY REVOCABLE TRUST, RICHARD F. GORDON TRUSTEE
ORRI	RICHARD F. GORDON
ORRI	HAROLD L SHETLER AND JOYCE I SHETLER
ORRI	RANDALL K BENNETT AND SHELLEY D BENNETT
ORRI	JAMES REES JENSEN AND VIRGINIA JENSEN JTWRIS
ORRI	THE BAUKE FAMILY TRUST
ORRI	LAURA LEILA FANNING AND CHARLENE FANNING JOINT TENANTS
ORRI	SALLY SHINKLE AND VERNON SHINKLE LIVING TRUST
ORRI	FLANAGAN REVOCABLE TRUST DATED 12/14/2000, FINTAN M. FLANAGAN AND/OR CAROL DEAN FLANAGAN TRUSTEES
ORRI	FLANAGAN ENTERPRISES, INC.
ORRI	DAVID E PRUE REVOCABLE TRUST UAD 05/25/1995, DAVID E PRUE TRUSTEE
ORRI	KYLE RAY GRAHAM
ORRI	LINDA HANSON
ORRI	MARSHALL A JOHNSON LIVING TRUST
ORRI	STEVEN H PODOLSKY REVOCABLE TRUST UAD 5/27/80, STEVEN H PODLOSKY TRUSTEE
ORRI	LYNN E. SCHACHINGER REVOCABLE LIVING TRUST DTD 5/27/04 AS AMENDED AND DONNA L SCHACHINGER AND HER SUCCESSORS OF THE DONNA L SCHACHINGER REVOCABLE LIVING TRUST DTD 5/27/04
ORRI	IRIS D PODOLSKY REVOCABLE TRUST UAD 5/27/80
ORRI	ROBERT STOMMEL
ORRI	J. NORMAN WILKINS AND MARYLOU WILKINS REVOCABLE LIVING TRUST
ORRI	MAX G RUF AND HILDEGARD RUF LIVING TRUST
ORRI	ERIC C. THORMODSGARD
ORRI	JJBK, LLC
ORRI	ALLAN FAMILY, LLC
ORRI	MICHAEL L THURLOW & LINDA J THURLOW LIVING TRUST UAD 2/5/04, MICHAEL L THURLOW AND LINDA J THURLOW, TTEES
ORRI	ARNOLD C GREENBERG
ORRI	MARGARET HUSSEY LIVING TRUST, MARGARET M HUSSEY, TTEE
ORRI	DEFOREST PROPERTIES, LLC
ORRI	PERSHING LLC FBO RICHARD W MCMANUS IRA 5VF-001595
ORRI	JJB ROYALTY, LLC
ORRI	KESTER FAMILY TRUST DATED 5-17-95
ORRI	DARYL MORRISON TRUST, DARYL MORRISON TTEE
ORRI	DAVID GEORGE FOPPIANO AND ELLA FOPPIANO REVOCABLE TRUST MARCH 9, 1999
ORRI	ANTONIA M PETRAKOS

ORRI	NANCY P LEVIN, TRUSTEE OF THE ADAMSON STREET REAL ESTATE TRUST
ORRI	JNP ENERGY LLC
ORRI	RM PROPERTIES, LLC, RAYMOND J BASTA, MARK A PIERCE AND ERIC H PIERCE, ALL MEMBERS
ORRI	GORDON C. GEORGE TRUST
ORRI	CYRUS R GRIFFIN AND SUSAN G GRIFFIN
ORRI	BRIAN DONALD RICHARDS
ORRI	DAB GAS AND OIL LLC
ORRI	SAS GAS AND OIL LLC
ORRI	THE RUTH C MCGARY HERITABLE REMAINDER UNITRUST
ORRI	REX J REINHART AND JEAN REINHART JTWROS
ORRI	THOMAS L JASPER REVOCABLE TRUST
ORRI	JEFFREY J WIELAND
ORRI	AIDA E SILVA, LLC
ORRI	GVENTURES, LLC
ORRI	LAREN M MUNN AND RICHARD W MUNN, CO-TRUSTEES OF THE MMV AND JLM FAMILY TRUST
ORRI	NOBLE ROYALTY ACCESS FUND X LP C/O NOBLE ROYALTY ACCESS FUND GP LLC
ORRI	Paul Gerald's Oil Well Trust
ORRI	Baystate Condominiums
ORRI	Willowfam LLC
ORRI	Rescate Royalties LP
ORRI	Vita Bonitas, LP
ORRI	The White-Zahn Family Trust, McPherson White, Trustee
ORRI	Carl F. Burger and Gail S. Burger Revocable Living Trust
ORRI	Terri Turner Revocable Trust
ORRI	Alana Podolsky Revocable Trust
ORRI	Westbrook Family Trust for Steven U/A/D 3/20/84
ORRI	Westbrook Family Trust for Randy U/A/D 3/20/84
ORRI	Bonita M Stoeckman Living Trust Agreement
ORRI	NaNaranch LLC
ORRI	Edward E Miller Marital and Family Trust
ORRI	New Bridge Enterprises Employee Profit Sharing Plan 401(K)
ORRI	Miller Cedar Crest LLC
ORRI	Daniel Camejo Jacqueline Camejo, LLC
ORRI	DPM Trust an Irrevocable Intervivos Trust Agreement
ORRI	Richard J Shaw and May J Shaw JTWROS
ORRI	Pershing LLC CUST FBO Thomas Baker IRA
ORRI	James and Elizabeth Woodley Trust DTD 5/04/12
ORRI	257 Crooked Hill Road, LLC
ORRI	GST Separate Trust FBO Pamela Dumke Hedges
ORRI	Jack Dodger Living Trust DTD 5/8/2015
ORRI	Cynthia Dodger

ORRI	Olaf E Gjovik Trust No 1 DTD11/17/05
ORRI	Elisabeth F Brackmann Irrevocable Living Trust
ORRI	Robert Neil de Klotz Jr. Separate Property Living Trust DTD 1/27/14
ORRI	Mukai Residuary Trust DTD 4/13/1988
ORRI	WHS•Royalty LLC
ORRI	RFK Royalty LLC
ORRI	Ellis Land Development LP
ORRI	Green Jeep Family Partnership
ORRI	Georges Family Trust, Created 6/2/17

Avant Operating, LLC
Case No. 23246
Summary of Contacts



Summary of Contacts

- Avant conducted extensive title work to determine the working interest owners and other interest owners.
- Avant searched public records, phone directory, and various types of internet searches.
- Avant sent well proposal letters to the working interest owners on or around November 4, 2022.
- Avant proposed general terms of a Joint Operating Agreements (JOA) within the well proposal letters sent to working interest owners.
- Avant had multiple communications with the uncommitted working interest owners, which I have outlined in the chart below.
- Avant filed applications to force pool parties who had not entered into an agreement.
- Avant's counsel sent notices of the force pooling applications to the addresses of record for the uncommitted interest owners and for overriding royalty interest owners.
- Avant hired a broker to locate addresses for the overriding royalty interest owners, and the broker Acadian Land Services, LLC, made a good faith effort to locate addresses by official title records located in Lea County, New Mexico, google research and IDI people search program.
- Avant also published notice in a newspaper of general circulation in the county where the wells will be located.



Avant Operating, LLC
 Case No. 23246
 Summary of Contacts



Summary of Contacts with Working Interest Owners				
Name	% Interest	Date Proposal Letter Sent	Proposal Letter Received	Follow Up
Avant Operating, LLC	86.8059%	Operator	N/A	N/A
Susie Crews Piaget	3.4720%	11/4/2022	11/7/2022	Called 11/28 and left VP Land voicemail stating that she did NOT want to participate but didn't want to sell either. Election for non-consent received.
Courtney Crew Johnson Armstrong	3.4720%	11/4/2022	11/9/2022	Election for non-consent received. Susie (above) stated that her sister (Courtney) will be doing the same as her.
V-F Petroleum, Inc.	0.0625%	11/4/2022	11/7/2022	Email with Ryan Curry 11/9/2022; phone call conversation 11/12/2022 was non-committal on their plans but didn't think they'd want to sell, they prefer to operate their own acreage. Email with Ryan Curry 12/28/2022 with offer to purchase, offer passed and wanted to see JOA. 12/30/2022 JOA sent to Ryan Curry via email. Multiple exchanges regarding JOA. JOA signed 1/24/2023.
Gahr Energy Company	2.7813%	11/4/2022	11/7/2022	*V-F affiliate; signed JOA 1/24/2023.
Fuel Products, Inc.	2.7813%	11/4/2022	11/7/2022	*V-F affiliate; signed JOA 1/24/2023.
Lodge Exploration Company	0.3125%	11/4/2022	11/7/2022	*V-F affiliate; signed JOA 1/24/2023.
HFLP E&P, LLC	0.3125%	11/4/2022	11/8/2022	Email from Michael Hair 12/2/2022; they partner with V.F. Petroleum. Signed JOA 1/24/2023.





November 4, 2022

Sent Via Certified Mail

Tracking # 9470 1036 9930 0068 7141 59

Burleson Properties, LLC
P. O. Box 2479
Midland, Texas 79702

RE: Alpha Wolf 36 Fed Com #301H, #302H, #303H, #501H, #502H, #503H, #601H, #602H, & #603H
Section 36 (S2) & 35 (S2) Township 18S Range 32E
Lea County, New Mexico

Ladies and Gentlemen:

Avant Operating, LLC ("Avant") proposes to drill and complete the Alpha Wolf 36 Federal Com #301H, #302H, #303H, #501H, #502H, #503H, #601H, #602H, and #603H wells, located in Section 36 (S2) and Section 35 (S2) of Township 18 South, Range 32 East, Lea County, New Mexico, to test the Bone Spring Formation.

In connection with the above, please note the following:

- The estimated cost of drilling, testing, completing, and equipping of each Well is itemized on the enclosed Authority for Expenditures ("AFE").
- **Alpha Wolf 36 Federal Com #301H:** to be drilled from a legal location with a proposed surface hole location E2SE4 of Section 36-18S-32E and a proposed bottom hole location W2SW4 of Section 35-18S-32E. The Well will have a targeted interval within the Bone Spring formation at a depth of approximately 8,600'TVD and will be drilled horizontally to a Measured Depth of approximately 18,600'.
- **Alpha Wolf 36 Federal Com #302H:** to be drilled from a legal location with a proposed surface hole location E2SE4 of Section 36-18S-32E and a proposed bottom hole location W2SW4 of Section 35-18S-32E. The Well will have a targeted interval within the Bone Spring formation at a depth of approximately 8,600'TVD and will be drilled horizontally to a Measured Depth of approximately 18,600'.
- **Alpha Wolf 36 Federal Com #303H:** to be drilled from a legal location with a proposed surface hole location E2SE4 of Section 36-18S-32E and a proposed bottom hole location W2SW4 of Section 35-18S-32E. The Well will have a targeted interval within the Bone Spring formation at a depth of approximately 8,600'TVD and will be drilled horizontally to a Measured Depth of approximately 18,600'.



- **Alpha Wolf 36 Federal Com #501H:** to be drilled from a legal location with a proposed surface hole location E2SE4 of Section 36-18S-32E and a proposed bottom hole location W2SW4 of Section 35-18S-32E. The Well will have a targeted interval within the Bone Spring formation at a depth of approximately 9,500'TVD and will be drilled horizontally to a Measured Depth of approximately 19,500'.
- **Alpha Wolf 36 Federal Com #502H:** to be drilled from a legal location with a proposed surface hole location E2SE4 of Section 36-18S-32E and a proposed bottom hole location W2SW4 of Section 35-18S-32E. The Well will have a targeted interval within the Bone Spring formation at a depth of approximately 9,500'TVD and will be drilled horizontally to a Measured Depth of approximately 19,500'.
- **Alpha Wolf 36 Federal Com #503H:** to be drilled from a legal location with a proposed surface hole location E2SE4 of Section 36-18S-32E and a proposed bottom hole location W2SW4 of Section 35-18S-32E. The Well will have a targeted interval within the Bone Spring formation at a depth of approximately 9,500'TVD and will be drilled horizontally to a Measured Depth of approximately 19,500'.
- **Alpha Wolf 36 Federal Com #601H:** to be drilled from a legal location with a proposed surface hole location E2SE4 of Section 36-18S-32E and a proposed bottom hole location W2SW4 of Section 35-18S-32E. The Well will have a targeted interval within the Bone Spring formation at a depth of approximately 10,350'TVD and will be drilled horizontally to a Measured Depth of approximately 20,350'.
- **Alpha Wolf 36 Federal Com #602H:** to be drilled from a legal location with a proposed surface hole location E2SE4 of Section 36-18S-32E and a proposed bottom hole location W2SW4 of Section 35-18S-32E. The Well will have a targeted interval within the Bone Spring formation at a depth of approximately 10,350'TVD and will be drilled horizontally to a Measured Depth of approximately 20,350'.
- **Alpha Wolf 36 Federal Com #603H:** to be drilled from a legal location with a proposed surface hole location E2SE4 of Section 36-18S-32E and a proposed bottom hole location W2SW4 of Section 35-18S-32E. The Well will have a targeted interval within the Bone Spring formation at a depth of approximately 10,350'TVD and will be drilled horizontally to a Measured Depth of approximately 20,350'.

Avant reserves the right to modify the locations and drilling plans described above in order to address topography, cultural or environmental concerns, among other reasons.

Avant is proposing to drill the proposed wells under the terms of a modified 1989 AAPL form of Operating Agreement ("JOA"). This JOA will be sent to you following this proposal with the following general provisions:

- 100%/300%/300% non-consent penalty
- \$10,000/\$1000 drilling and producing monthly overhead rates
- Contract Area of all of Section 36-T18S-R32E and Section 35-T18S-R32E
- This proposed Operating Agreement will supersede any and all existing Operating Agreements as to all depths on all horizontal wells drilled after the effective date of the JOA.

If we do not reach an agreement within thirty (30) days of receipt of these well proposals, Avant will file an application(s) with the New Mexico Oil Conservation Division to compulsory pool your interest into a spacing unit(s) for the proposed wells to promote the development of these lands.

Please indicate your elections in the spaces provided on the following pages. If you elect to participate in the drilling and completion of the wells proposed herein, please sign and return a copy of this letter along with the enclosed AFEs within thirty (30) days of receipt of this proposal.

In the event you do not wish to participate in this proposed development and would be interested in selling your interest, please let us know. You may contact the undersigned at shelly@avantnr.com or (720) 630-0544.

Sincerely,



Shelly Albrecht
Vice President of Land

Enclosures

Burleson Properties, LLC elects as follows:

Alpha Wolf 36 Federal Com #301H:

_____ I/We hereby elect to participate in the **Alpha Wolf 36 Federal Com #301H** well.
_____ I/We hereby elect **NOT** to participate in the **Alpha Wolf 36 Federal Com #301H** well.

Alpha Wolf 36 Federal Com #302H:

_____ I/We hereby elect to participate in the **Alpha Wolf 36 Federal Com #302H** well.
_____ I/We hereby elect **NOT** to participate in the **Alpha Wolf 36 Federal Com #302H** well.

Alpha Wolf 36 Federal Com #303H:

_____ I/We hereby elect to participate in the **Alpha Wolf 36 Federal Com #303H** well.
_____ I/We hereby elect **NOT** to participate in the **Alpha Wolf 36 Federal Com #303H** well.

Alpha Wolf 36 Federal Com #501H:

_____ I/We hereby elect to participate in the **Alpha Wolf 36 Federal Com #501H** well.
_____ I/We hereby elect **NOT** to participate in the **Alpha Wolf 36 Federal Com #501H** well.

Alpha Wolf 36 Federal Com #502H:

_____ I/We hereby elect to participate in the **Alpha Wolf 36 Federal Com #502H** well.
_____ I/We hereby elect **NOT** to participate in the **Alpha Wolf 36 Federal Com #502H** well.

Alpha Wolf 36 Federal Com #503H:

_____ I/We hereby elect to participate in the **Alpha Wolf 36 Federal Com #503H** well.
_____ I/We hereby elect **NOT** to participate in the **Alpha Wolf 36 Federal Com #503H** well.

Alpha Wolf 36 Federal Com #601H:

_____ I/We hereby elect to participate in the **Alpha Wolf 36 Federal Com #601H** well.
_____ I/We hereby elect **NOT** to participate in the **Alpha Wolf 36 Federal Com #601H** well.

Alpha Wolf 36 Federal Com #602H:

_____ I/We hereby elect to participate in the **Alpha Wolf 36 Federal Com #602H** well.
_____ I/We hereby elect **NOT** to participate in the **Alpha Wolf 36 Federal Com #602H** well.

Alpha Wolf 36 Federal Com #603H:

_____ I/We hereby elect to participate in the **Alpha Wolf 36 Federal Com #603H** well.
_____ I/We hereby elect **NOT** to participate in the **Alpha Wolf 36 Federal Com #603H** well.

Burleson Properties, LLC

By: _____

Printed Name: _____

Title: _____

Date: _____

Authority For Expenditure - Well AFE

Well Name:	Well:	Alpha Wolf 36 Fed Com #301H
AFE:	#:	NM037
County/State:	County:	Lea
	State:	New Mexico
Field:	Field:	Querecho Plains
Total Depth:	TVD:	8,600 ft
	MD:	18,600 ft

Date:	9/22/2022
Operator:	AVANT OPERATING, LLC
Completed LL:	10,000 ft
# of Stages:	46
Total Proppant:	25,000,000 lbs
Total Fluid:	642,867 bbls

Drill and complete a 1st Bonespring horizontal with an estimated 10,000' lateral. Drill costs include rig daywork, drilling fluid, tubulars, cement, and other services and rentals. Completion Costs include 46 stage frac job, water, sand, frac plugs, perforations, drillout, flow back, tubing, artificial lift, tanks and facilities.

ACCOUNT CODES	INTANGIBLE DRILLING COSTS	AFE AMOUNT
8200.102	Daywork Cost	\$ 580,600.00
8200.103	Rig Mob/Demob	\$ 59,300.00
8200.104	Rig Fuel & Power	\$ 116,000.00
8200.108	Transportation & Hauling	\$ 43,000.00
8200.111	Permit/Surveys/Fees	\$ 21,500.00
8200.112	Roads, Location, Pits & Restoration	\$ 216,100.00
8200.115	Drilling Water & Hauling	\$ 50,600.00
8200.116	Drill Bits	\$ 98,000.00
8200.117	Drilling Mud & Chemicals	\$ 101,000.00
8200.124	Rental Equipment, Tools & Services	\$ 116,800.00
8200.125	Equipment Repairs & Maintenance	\$ 46,200.00
8200.127	Contract Labor	\$ 62,500.00
8200.128	Directional Services	\$ 257,900.00
8200.135	Coring & Analysis	\$ -
8200.136	Mud Logging	\$ 40,900.00
8200.137	Casing Services	\$ 53,000.00
8200.138	Cement & Services	\$ 183,500.00
8200.139	Fishing/Sidetrack	\$ -
8200.144	Engineering & Drilling Supervision	\$ 341,400.00
8200.151	Insurance Gen Liability	\$ 8,000.00
8200.152	Insurance OEE	\$ 20,000.00
8200.161	Log/Perf/Core	\$ 11,500.00
8200.162	Surface Equipment Rental	\$ 77,000.00
8200.163	Drillstem Test	\$ -
8200.164	Solids Control	\$ 155,000.00
8200.165	Safety/Environment	\$ 27,900.00
	INTANGIBLE DRILLING COSTS - SUBTOTAL	\$ 2,967,700.00

TANGIBLE DRILLING COSTS		
8400.301	Surface Casing	\$ 113,000.00
8400.302	Intermediate Casing	\$ 145,200.00
8400.303	Production Casing	\$ 645,800.00
8400.304	Conductor Pipe	\$ 22,400.00
8400.340	Wellhead Equipment	\$ 42,000.00
	TANGIBLE DRILLING COSTS - SUBTOTAL	\$ 968,400.00

DRILLING AFE TOTAL \$ 3,936,100.00



INTANGIBLE COMPLETION COSTS


8300.201	Completion Rig		\$	50,000.00
8300.203	Fuel & Power		\$	690,000.00
8300.205	Roads, Location, Pits & Restoration		\$	-
8300.207	Water & Hauling		\$	1,088,572.00
8300.209	Completion Fluids/Mud/Chemicals		\$	15,000.00
8300.210	Rental Equipment Tools & Services		\$	322,000.00
8300.212	Contract Labor		\$	95,000.00
8300.214	Perforating & Bridge Plugs		\$	469,200.00
8300.220	Engineering & Drilling Supervision		\$	133,000.00
8300.227	Insurance Gen Liability		\$	8,000.00
8300.229	Transportation & Hauling		\$	50,000.00
8300.240	Special Services		\$	26,500.00
8300.253	Inspection/Tubular Testing		\$	10,000.00
8300.270	Hydraulic Fracturing		\$	2,185,000.00
8300.271	Coil Tubing		\$	105,200.00
INTANGIBLE COMPLETION COSTS - SUBTOTAL			\$	8,247,472.00

TANGIBLE COMPLETION COSTS

8400.251	Tubing		\$	100,000.00
8400.312	Gas Lift		\$	50,000.00
8400.313	Tank Battery		\$	260,000.00
8400.314	Heater Treater / Separator		\$	210,000.00
8400.316	Valves/Fitting		\$	450,000.00
8400.331	Automation		\$	350,000.00
8400.340	Wellhead Equipment		\$	92,000.00
TANGIBLE COMPLETION COSTS - SUBTOTAL			\$	1,812,000.00

COMPLETION AFE TOTAL \$ 6,769,472.00
 Added Contingency \$ 619,778.60
TOTAL AFE \$ 10,915,350.60

APPROVED BY: _____ TITLE: VP of Engineering DATE: _____
 COMPANY: Avant Operating, LLC

APPROVED BY:  TITLE: CFO DATE: 10/29/2022
 COMPANY: Avant Operating, LLC

APPROVED BY: _____ TITLE: CEO DATE: _____
 COMPANY: Avant Operating, LLC

APPROVED BY: _____ TITLE: _____ DATE: _____
 COMPANY: _____ WORKING INTEREST: _____

COSTS SHOWN ON THIS FORM ARE ESTIMATES ONLY AND APPROVAL OF THIS AUTHORIZATION SHALL EXTEND TO THE ACTUAL COSTS INCURRED IN CONDUCTING THE WORK AUTHORIZED WHETHER MORE OR LESS THAN HEREIN SET OUT.

Authority For Expenditure - Well AFE

Well Name:	Well: Alpha Wolf 36 Fed Com #302H	Date:	9/22/2022
AFE:	#: NM036	Operator:	AVANT OPERATING, LLC
County/State:	County: Lea	Completed LL:	10,000 ft
	State: New Mexico	# of Stages:	46
Field:	Field: Querecho Plains	Total Proppant:	25,000,000 lbs
Total Depth:	TVD: 8,600 ft	Total Fluid:	642,857 bbls
	MD: 18,800 ft		

Drill and complete a 1st Bonespring horizontal with an estimated 10,000' lateral. Drill costs include rig daywork, drilling fluid, tubulars, cement, and other services and rentals. Completion Costs include 46 stage frac job, water, sand, frac plugs, perforations, drilloout, flow back, tubing, artificial lift, tanks and facilities.

ACCOUNT CODES	INTANGIBLE DRILLING COSTS	AFE AMOUNT
8200.102	Daywork Cost	\$ 580,600.00
8200.103	Rig Mob/Demob	\$ 59,300.00
8200.104	Rig Fuel & Power	\$ 116,000.00
8200.106	Transportation & Hauling	\$ 43,000.00
8200.111	Permit/Surveys/Fees	\$ 21,500.00
8200.112	Roads, Location, Pits & Restoration	\$ 216,100.00
8200.115	Drilling Water & Hauling	\$ 50,600.00
8200.116	Drill Bits	\$ 98,000.00
8200.117	Drilling Mud & Chemicals	\$ 101,000.00
8200.124	Rental Equipment, Tools & Services	\$ 116,800.00
8200.125	Equipment Repairs & Maintenance	\$ 46,200.00
8200.127	Contract Labor	\$ 62,500.00
8200.128	Directional Services	\$ 257,900.00
8200.135	Coring & Analysis	\$ -
8200.138	Mud Logging	\$ 40,900.00
8200.137	Casing Services	\$ 53,000.00
8200.138	Cement & Services	\$ 183,500.00
8200.139	Fishing/Sidetrack	\$ -
8200.144	Engineering & Drilling Supervision	\$ 341,400.00
8200.151	Insurance Gen Liability	\$ 8,000.00
8200.152	Insurance OEE	\$ 20,000.00
8200.161	Log/Perf/Core	\$ 11,500.00
8200.162	Surface Equipment Rental	\$ 77,000.00
8200.163	Drillstem Test	\$ -
8200.164	Solids Control	\$ 155,000.00
8200.165	Safety/Environment	\$ 27,900.00
	INTANGIBLE DRILLING COSTS - SUBTOTAL	\$ 2,867,700.00
	TANGIBLE DRILLING COSTS	
8400.301	Surface Casing	\$ 113,000.00
8400.302	Intermediate Casing	\$ 145,200.00
8400.303	Production Casing	\$ 645,800.00
8400.304	Conductor Pipe	\$ 22,400.00
8400.340	Wellhead Equipment	\$ 42,000.00
	TANGIBLE DRILLING COSTS - SUBTOTAL	\$ 968,400.00
	DRILLING AFE TOTAL	\$ 3,836,100.00

INTANGIBLE COMPLETION COSTS


8300.201	Completion Rig	\$	50,000.00
8300.203	Fuel & Power	\$	680,000.00
8300.205	Roads, Location, Pits & Restoration	\$	-
8300.207	Water & Hauling	\$	1,088,572.00
8300.209	Completion Fluids/Mud/Chemicals	\$	15,000.00
8300.210	Rental Equipment Tools & Services	\$	322,000.00
8300.212	Contract Labor	\$	95,000.00
8300.214	Perforating & Bridge Plugs	\$	489,200.00
8300.220	Engineering & Drilling Supervision	\$	133,000.00
8300.227	Insurance Gen Liability	\$	8,000.00
8300.229	Transportation & Hauling	\$	50,000.00
8300.240	Special Services	\$	28,500.00
8300.253	Inspection/Tubular Testing	\$	10,000.00
8300.270	Hydraulic Fracturing	\$	2,185,000.00
8300.271	Coil Tubing	\$	105,200.00
INTANGIBLE COMPLETION COSTS - SUBTOTAL		\$	6,247,472.00

TANGIBLE COMPLETION COSTS

8300.251	Tubing	\$	100,000.00
8400.312	Gas Lift	\$	50,000.00
8400.313	Tank Battery	\$	280,000.00
8400.314	Heater Treater / Separator	\$	210,000.00
8400.316	Valves/Fitting	\$	450,000.00
8400.331	Automation	\$	350,000.00
8400.340	Wellhead Equipment	\$	92,000.00
TANGIBLE COMPLETION COSTS - SUBTOTAL		\$	1,812,000.00

COMPLETION AFE TOTAL \$ 6,769,472.00
 Added Contingency \$ 516,778.60
TOTAL AFE \$ 10,915,350.60

APPROVED BY: _____ TITLE: VP of Engineering DATE: _____
 COMPANY: Avant Operating, LLC

APPROVED BY:  TITLE: CFO DATE: 10/20/2022
 COMPANY: Avant Operating, LLC

APPROVED BY: _____ TITLE: CEO DATE: _____
 COMPANY: Avant Operating, LLC

APPROVED BY: _____ TITLE: _____ DATE: _____
 COMPANY: _____ WORKING INTEREST: _____

COSTS SHOWN ON THIS FORM ARE ESTIMATES ONLY AND APPROVAL OF THIS AUTHORIZATION SHALL EXTEND TO THE ACTUAL COSTS INCURRED IN CONDUCTING THE WORK AUTHORIZED WHETHER MORE OR LESS THAN HEREIN SET OUT.

Authority For Expenditure - Well AFE

Well Name:	Well: Alpha Wolf 36 Fed Com #303H	Date:	9/22/2022
AFE:	#: NM039	Operator:	AVANT OPERATING, LLC
County/State:	County: Lea	Completed LL:	10,000 ft
	State: New Mexico	# of Stages:	46
Field:	Field: Querscho Plains	Total Proppant:	25,000,000 lbs
Total Depth:	TVD: 8,600 ft	Total Fluid:	642,867 bbls
	MD: 18,600 ft		

Drill and complete a 1st Bonespring horizontal with an estimated 10,000' lateral. Drill costs include rig daywork, drilling fluid, tubulars, cement, and other services and rentals. Completion Costs include 46 stage frac job, water, sand, frac plugs, perforations, drillout, flow back, tubing, artificial lift, tanks and facilities.

ACCOUNT CODES	INTANGIBLE DRILLING COSTS		AFE AMOUNT
8200.102	Daywork Cost	\$	580,600.00
8200.103	Rig Mob/Demob	\$	59,300.00
8200.104	Rig Fuel & Power	\$	116,000.00
8200.106	Transportation & Hauling	\$	43,000.00
8200.111	Permi/Surveys/Fees	\$	21,500.00
8200.112	Roads, Location, Pits & Restoration	\$	216,100.00
8200.115	Drilling Water & Hauling	\$	50,600.00
8200.116	Drill Bits	\$	98,000.00
8200.117	Drilling Mud & Chemicals	\$	101,000.00
8200.124	Rental Equipment, Tools & Services	\$	116,800.00
8200.125	Equipment Repairs & Maintenance	\$	48,200.00
8200.127	Contract Labor	\$	62,500.00
8200.128	Directional Services	\$	257,900.00
8200.135	Coring & Analysis	\$	-
8200.136	Mud Logging	\$	40,900.00
8200.137	Casing Services	\$	53,000.00
8200.138	Cement & Services	\$	183,500.00
8200.139	Fishing/Sidetrack	\$	-
8200.144	Engineering & Drilling Supervision	\$	341,400.00
8200.151	Insurance Gen Liability	\$	8,000.00
8200.152	Insurance OEE	\$	20,000.00
8200.161	Log/Perf/Core	\$	11,500.00
8200.162	Surface Equipment Rental	\$	77,000.00
8200.163	Drillstem Test	\$	-
8200.164	Solids Control	\$	155,000.00
8200.165	Safety/Environment	\$	27,900.00
INTANGIBLE DRILLING COSTS - SUBTOTAL		\$	2,667,700.00
TANGIBLE DRILLING COSTS			
8400.301	Surface Casing	\$	113,000.00
8400.302	Intermediate Casing	\$	145,200.00
8400.303	Production Casing	\$	645,800.00
8400.304	Conductor Pipe	\$	22,400.00
8400.340	Wellhead Equipment	\$	42,000.00
TANGIBLE DRILLING COSTS - SUBTOTAL		\$	968,400.00
DRILLING AFE TOTAL		\$	3,636,100.00

INTANGIBLE COMPLETION COSTS


8300.201	Completion Rig	\$	50,000.00
8300.203	Fuel & Power	\$	690,000.00
8300.205	Roads, Location, Pits & Restoration	\$	-
8300.207	Water & Hauling	\$	1,088,572.00
8300.209	Completion Fluids/Mud/Chemicals	\$	15,000.00
8300.210	Rental Equipment Tools & Services	\$	322,000.00
8300.212	Contract Labor	\$	95,000.00
8300.214	Perforating & Bridge Plugs	\$	469,200.00
8300.220	Engineering & Drilling Supervision	\$	133,000.00
8300.227	Insurance Gen Liability	\$	6,000.00
8300.229	Transportation & Hauling	\$	50,000.00
8300.240	Special Services	\$	26,500.00
8300.253	Inspection/Tubular Testing	\$	10,000.00
8300.270	Hydraulic Fracturing	\$	2,185,000.00
8300.271	Coil Tubing	\$	105,200.00
INTANGIBLE COMPLETION COSTS - SUBTOTAL		\$	6,247,472.00

TANGIBLE COMPLETION COSTS

8300.251	Tubing	\$	100,000.00
8400.312	Gas Lift	\$	50,000.00
8400.313	Tank Battery	\$	260,000.00
8400.314	Heater Treater / Separator	\$	210,000.00
8400.316	Valves/Fitting	\$	450,000.00
8400.331	Automation	\$	350,000.00
8400.340	Wellhead Equipment	\$	92,000.00
TANGIBLE COMPLETION COSTS - SUBTOTAL		\$	1,812,000.00

COMPLETION AFE TOTAL \$ 6,769,472.00
 Added Contingency \$ 819,778.60
TOTAL AFE \$ 10,915,360.60

APPROVED BY: _____ TITLE: VP of Engineering DATE: _____
 COMPANY: Avant Operating, LLC

APPROVED BY:  TITLE: CFO DATE: 10/28/2022
 COMPANY: Avant Operating, LLC

APPROVED BY: _____ TITLE: CEO DATE: _____
 COMPANY: Avant Operating, LLC

APPROVED BY: _____ TITLE: _____ DATE: _____
 COMPANY: _____ WORKING INTEREST: _____

COSTS SHOWN ON THIS FORM ARE ESTIMATES ONLY AND APPROVAL OF THIS AUTHORIZATION SHALL EXTEND TO THE ACTUAL COSTS INCURRED IN CONDUCTING THE WORK AUTHORIZED WHETHER MORE OR LESS THAN HEREIN SET OUT.

Authority For Expenditure - Well AFE

Well Name:	Well: Alpha Wolf 36 Fed Com #501H	Date:	9/22/2022
AFE:	#: NM040	Operator:	AVANT OPERATING, LLC
County/State:	County: Lea	Completed LL:	10,000 ft
	State: New Mexico	# of Stages:	46
Field:	Field: Querecho Plains	Total Proppant:	25,000,000 lbs
Total Depth:	TVD: 9,500 ft	Total Fluid:	642,857 bbls
	MD: 19,600 ft		

Drill and complete a 1st Bonespring horizontal with an estimated 10,000' lateral. Drill costs include rig daywork, drilling fluid, tubulars, cement, and other services and rentals. Completion Costs include 46 stage frac job, water, sand, frac plugs, perforations, drilloout, flow back, tubing, artificial lift, tanks and facilities.

ACCOUNT CODES	INTANGIBLE DRILLING COSTS		AFE AMOUNT
8200.102	Daywork Cost	\$	580,600.00
8200.103	Rig Mob/Demob	\$	59,300.00
8200.104	Rig Fuel & Power	\$	116,000.00
8200.106	Transportation & Hauling	\$	43,000.00
8200.111	Permit/Surveys/Fees	\$	21,500.00
8200.112	Roads, Location, Pits & Restoration	\$	216,100.00
8200.115	Drilling Water & Hauling	\$	50,600.00
8200.116	Drill Bits	\$	98,000.00
8200.117	Drilling Mud & Chemicals	\$	101,000.00
8200.124	Rental Equipment, Tools & Services	\$	116,800.00
8200.125	Equipment Repairs & Maintenance	\$	46,200.00
8200.127	Contract Labor	\$	62,500.00
8200.128	Directional Services	\$	257,900.00
8200.135	Coring & Analysis	\$	-
8200.136	Mud Logging	\$	40,900.00
8200.137	Casing Services	\$	53,000.00
8200.138	Cement & Services	\$	183,500.00
8200.139	Fishing/Sidetrack	\$	-
8200.144	Engineering & Drilling Supervision	\$	341,400.00
8200.151	Insurance Gen Liability	\$	8,000.00
8200.152	Insurance OEE	\$	20,000.00
8200.161	Log/Perf/Core	\$	11,500.00
8200.162	Surface Equipment Rental	\$	77,000.00
8200.163	Drillstem Test	\$	-
8200.164	Solids Control	\$	155,000.00
8200.165	Safety/Environment	\$	27,900.00
	INTANGIBLE DRILLING COSTS - SUBTOTAL	\$	2,667,700.00
	TANGIBLE DRILLING COSTS		
8400.301	Surface Casing	\$	113,000.00
8400.302	Intermediate Casing	\$	145,200.00
8400.303	Production Casing	\$	645,800.00
8400.304	Conductor Pipe	\$	22,400.00
8400.340	Wellhead Equipment	\$	42,000.00
	TANGIBLE DRILLING COSTS - SUBTOTAL	\$	968,400.00
	DRILLING AFE TOTAL	\$	3,636,100.00

INTANGIBLE COMPLETION COSTS


8300.201	Completion Rig	\$	50,000.00
8300.203	Fuel & Power	\$	690,000.00
8300.205	Roads, Location, Pits & Restoration	\$	-
8300.207	Water & Hauling	\$	1,088,572.00
8300.209	Completion Fluids/Mud/Chemicals	\$	15,000.00
8300.210	Rental Equipment Tools & Services	\$	322,000.00
8300.212	Contract Labor	\$	95,000.00
8300.214	Perforating & Bridge Plugs	\$	469,200.00
8300.220	Engineering & Drilling Supervision	\$	133,000.00
8300.227	Insurance Gen Liability	\$	8,000.00
8300.229	Transportation & Hauling	\$	50,000.00
8300.240	Special Services	\$	28,500.00
8300.259	Inspection/Tubular Testing	\$	10,000.00
8300.270	Hydraulic Fracturing	\$	2,185,000.00
8300.271	Coil Tubing	\$	105,200.00
INTANGIBLE COMPLETION COSTS - SUBTOTAL		\$	5,247,472.00

TANGIBLE COMPLETION COSTS

8300.261	Tubing	\$	100,000.00
8400.312	Gas Lift	\$	50,000.00
8400.313	Tank Battery	\$	260,000.00
8400.314	Heater Treater / Separator	\$	210,000.00
8400.318	Valves/Fitting	\$	450,000.00
8400.331	Automation	\$	350,000.00
8400.340	Wellhead Equipment	\$	92,000.00
TANGIBLE COMPLETION COSTS - SUBTOTAL		\$	1,812,000.00

COMPLETION AFE TOTAL \$ 6,769,472.00
 Added Contingency \$ 519,778.60
TOTAL AFE \$ 10,916,350.60

APPROVED BY: _____ TITLE: VP of Engineering DATE: _____
 COMPANY: Avant Operating, LLC

APPROVED BY:  TITLE: CFO DATE: 10/28/2022
 COMPANY: Avant Operating, LLC

APPROVED BY: _____ TITLE: CEO DATE: _____
 COMPANY: Avant Operating, LLC

APPROVED BY: _____ TITLE: _____ DATE: _____
 COMPANY: _____ WORKING INTEREST: _____

COSTS SHOWN ON THIS FORM ARE ESTIMATES ONLY AND APPROVAL OF THIS AUTHORIZATION SHALL EXTEND TO THE ACTUAL COSTS INCURRED IN CONDUCTING THE WORK AUTHORIZED WHETHER MORE OR LESS THAN HEREIN SET OUT.

Authority For Expenditure - Well AFE

Well Name:	Well: Alpha Wolf 36 Fed Com #502H	Date:	9/22/2022
AFE:	#: NMD041	Operator:	AVANT OPERATING, LLC
County/State:	County: Lea	Completed L.L.:	10,000 ft
	State: New Mexico	# of Stages:	46
Field:	Field: Querecho Pisins	Total Proppant:	25,000,000 lbs
Total Depth:	TVD: 9,600 ft	Total Fluid:	642,867 bbl
	MD: 19,500 ft		

Drill and complete a 1st Bonespring horizontal with an estimated 10,000' lateral. Drill costs include rig daywork, drilling fluid, tubulars, cement, and other services and rentals. Completion Costs include 46 stage frac job, water, sand, frac plugs, perforations, drillout, flow back, tubing, artificial lift, tanks and facilities.

ACCOUNT CODES	INTANGIBLE DRILLING COSTS	AFE AMOUNT
8200.102	Daywork Cost	\$ 560,600.00
8200.103	Rig Mob/Damob	\$ 59,300.00
8200.104	Rig Fuel & Power	\$ 116,000.00
8200.106	Transportation & Hauling	\$ 43,000.00
8200.111	Permit/Surveys/Fees	\$ 21,500.00
8200.112	Roads, Location, Pits & Restoration	\$ 216,100.00
8200.115	Drilling Water & Hauling	\$ 50,600.00
8200.116	Drill Bits	\$ 98,000.00
8200.117	Drilling Mud & Chemicals	\$ 101,000.00
8200.124	Rental Equipment, Tools & Services	\$ 116,800.00
8200.125	Equipment Repairs & Maintenance	\$ 46,200.00
8200.127	Contract Labor	\$ 62,500.00
8200.128	Directional Services	\$ 257,900.00
8200.135	Coring & Analysis	\$ -
8200.136	Mud Logging	\$ 40,900.00
8200.137	Casing Services	\$ 53,000.00
8200.138	Cement & Services	\$ 183,500.00
8200.139	Fishing/Sidetrack	\$ -
8200.144	Engineering & Drilling Supervision	\$ 341,400.00
8200.151	Insurance Gen Liability	\$ 8,000.00
8200.152	Insurance OEE	\$ 20,000.00
8200.161	Log/Perf/Core	\$ 11,500.00
8200.162	Surface Equipment Rental	\$ 77,000.00
8200.163	Drillstem Test	\$ -
8200.164	Solids Control	\$ 155,000.00
8200.165	Safety/Environment	\$ 27,900.00
	INTANGIBLE DRILLING COSTS - SUBTOTAL	\$ 2,887,700.00
	TANGIBLE DRILLING COSTS	
8400.301	Surface Casing	\$ 113,000.00
8400.302	Intermediate Casing	\$ 145,200.00
8400.303	Production Casing	\$ 645,800.00
8400.304	Conductor Pipe	\$ 22,400.00
8400.340	Wellhead Equipment	\$ 42,000.00
	TANGIBLE DRILLING COSTS - SUBTOTAL	\$ 968,400.00
	DRILLING AFE TOTAL	\$ 3,856,100.00

INTANGIBLE COMPLETION COSTS


8300.201	Completion Rig	\$	50,000.00
8300.203	Fuel & Power	\$	690,000.00
8300.205	Roads, Location, Pits & Restoration	\$	-
8300.207	Water & Hauling	\$	1,088,572.00
8300.209	Completion Fluids/Mud/Chemicals	\$	15,000.00
8300.210	Rental Equipment Tools & Services	\$	322,000.00
8300.212	Contract Labor	\$	95,000.00
8300.214	Perforating & Bridge Plugs	\$	469,200.00
8300.220	Engineering & Drilling Supervision	\$	133,000.00
8300.227	Insurance Gen Liability	\$	8,000.00
8300.229	Transportation & Hauling	\$	50,000.00
8300.240	Special Services	\$	26,500.00
8300.253	Inspection/Tubular Testing	\$	10,000.00
8300.270	Hydraulic Fracturing	\$	2,185,000.00
8300.271	Coil Tubing	\$	105,200.00
INTANGIBLE COMPLETION COSTS - SUBTOTAL			\$ 6,247,472.00

TANGIBLE COMPLETION COSTS

8400.251	Tubing	\$	100,000.00
8400.312	Gas Lift	\$	50,000.00
8400.313	Tank Battery	\$	280,000.00
8400.314	Heater Treater / Separator	\$	210,000.00
8400.316	Valves/Fitting	\$	450,000.00
8400.331	Automation	\$	350,000.00
8400.340	Wellhead Equipment	\$	92,000.00
TANGIBLE COMPLETION COSTS - SUBTOTAL			\$ 1,612,000.00

COMPLETION AFE TOTAL \$ 6,759,472.00
 Added Contingency \$ 619,778.60
TOTAL AFE \$ 10,915,350.60

APPROVED BY: _____ TITLE: VP of Engineering DATE: _____
 COMPANY: Avant Operating, LLC

APPROVED BY:  TITLE: CFO DATE: 10/28/2022
 COMPANY: Avant Operating, LLC

APPROVED BY: _____ TITLE: CEO DATE: _____
 COMPANY: Avant Operating, LLC

APPROVED BY: _____ TITLE: _____ DATE: _____
 COMPANY: _____ WORKING INTEREST: _____

COSTS SHOWN ON THIS FORM ARE ESTIMATES ONLY AND APPROVAL OF THIS AUTHORIZATION SHALL EXTEND TO THE ACTUAL COSTS INCURRED IN CONDUCTING THE WORK AUTHORIZED WHETHER MORE OR LESS THAN HEREIN SET OUT.

Authority For Expenditure - Well AFE

Well Name:	Well: Alpha Wolf 36 Fed Com #803H	Date:	9/22/2022
AFE:	#: NM042	Operator:	AVANT OPERATING, LLC
County/State:	County: Lea	Completed LL:	10,000 ft
	State: New Mexico	# of Stages:	46
Field:	Field: Querecho Plains	Total Proppant:	26,000,000 lbs
Total Depth:	TVD: 8,800 ft	Total Fluid:	642,867 bbls
	MD: 19,600 ft		

Drill and complete a 1st Bonespring horizontal with an estimated 10,000' lateral. Drill costs include rig daywork, drilling fluid, tubulars, cement, and other services and rentals. Completion Costs include 46 stage frac job, water, sand, frac plugs, perforations, drillout, flow back, tubing, artificial lift, tanks and facilities.

ACCOUNT CODES	INTANGIBLE DRILLING COSTS	AFE AMOUNT
8200.102	Daywork Cost	\$ 560,600.00
8200.103	Rig Mob/Demob	\$ 59,300.00
8200.104	Rig Fuel & Power	\$ 118,000.00
8200.106	Transportation & Hauling	\$ 43,000.00
8200.111	Permit/Surveys/Fees	\$ 21,500.00
8200.112	Roads, Location, Pits & Restoration	\$ 216,100.00
8200.115	Drilling Water & Hauling	\$ 50,600.00
8200.116	Drill Bits	\$ 88,000.00
8200.117	Drilling Mud & Chemicals	\$ 101,000.00
8200.124	Rental Equipment, Tools & Services	\$ 116,800.00
8200.125	Equipment Repairs & Maintenance	\$ 46,200.00
8200.127	Contract Labor	\$ 62,500.00
8200.128	Directional Services	\$ 257,900.00
8200.135	Coring & Analysis	\$ -
8200.136	Mud Logging	\$ 40,900.00
8200.137	Casing Services	\$ 53,000.00
8200.138	Cement & Services	\$ 183,500.00
8200.139	Fishing/Sidetrack	\$ -
8200.144	Engineering & Drilling Supervision	\$ 341,400.00
8200.151	Insurance Gen Liability	\$ 8,000.00
8200.152	Insurance OEE	\$ 20,000.00
8200.161	Log/Perf/Core	\$ 11,500.00
8200.162	Surface Equipment Rental	\$ 77,000.00
8200.163	Drillstem Test	\$ -
8200.164	Solids Control	\$ 155,000.00
8200.165	Safety/Environment	\$ 27,900.00
	INTANGIBLE DRILLING COSTS - SUBTOTAL	\$ 2,867,700.00
	TANGIBLE DRILLING COSTS	
8400.301	Surface Casing	\$ 113,000.00
8400.302	Intermediate Casing	\$ 145,200.00
8400.303	Production Casing	\$ 645,800.00
8400.304	Conductor Pipe	\$ 22,400.00
8400.340	Wellhead Equipment	\$ 42,000.00
	TANGIBLE DRILLING COSTS - SUBTOTAL	\$ 968,400.00
	DRILLING AFE TOTAL	\$ 3,836,100.00

INTANGIBLE COMPLETION COSTS


8300.201	Completion Rig		\$	50,000.00
8300.203	Fuel & Power		\$	690,000.00
8300.205	Roads, Location, Pits & Restoration		\$	-
8300.207	Water & Hauling		\$	1,088,572.00
8300.209	Completion Fluids/Mud/Chemicals		\$	15,000.00
8300.210	Rental Equipment Tools & Services		\$	322,000.00
8300.212	Contract Labor		\$	95,000.00
8300.214	Perforating & Bridge Plugs		\$	469,200.00
8300.220	Engineering & Drilling Supervision		\$	133,000.00
8300.227	Insurance Gen Liability		\$	8,000.00
8300.229	Transportation & Hauling		\$	50,000.00
8300.240	Special Services		\$	26,500.00
8300.253	Inspection/Tubular Testing		\$	10,000.00
8300.270	Hydraulic Fracturing		\$	2,185,000.00
8300.271	Coil Tubing		\$	105,200.00
INTANGIBLE COMPLETION COSTS - SUBTOTAL			\$	6,247,472.00

TANGIBLE COMPLETION COSTS

8300.251	Tubing		\$	100,000.00
8400.312	Gas Lift		\$	50,000.00
8400.313	Tank Battery		\$	280,000.00
8400.314	Heater Treater / Separator		\$	210,000.00
8400.316	Valves/Fitting		\$	450,000.00
8400.331	Automation		\$	350,000.00
8400.340	Wellhead Equipment		\$	92,000.00
TANGIBLE COMPLETION COSTS - SUBTOTAL			\$	1,612,000.00

COMPLETION AFE TOTAL \$ 6,769,472.00
 Added Contingency \$ 519,778.60
TOTAL AFE \$ 10,916,350.60

APPROVED BY: _____ TITLE: VP of Engineering DATE: _____
 COMPANY: Avant Operating, LLC

APPROVED BY:  TITLE: CFO DATE: 10/20/2022
 COMPANY: Avant Operating, LLC

APPROVED BY: _____ TITLE: CEO DATE: _____
 COMPANY: Avant Operating, LLC

APPROVED BY: _____ TITLE: _____ DATE: _____
 COMPANY: _____ WORKING INTEREST: _____

COSTS SHOWN ON THIS FORM ARE ESTIMATES ONLY AND APPROVAL OF THIS AUTHORIZATION SHALL EXTEND TO THE ACTUAL COSTS INCURRED IN CONDUCTING THE WORK AUTHORIZED WHETHER MORE OR LESS THAN HEREIN SET OUT.

Authority For Expenditure - Well AFE

Well Name:	Well: Alpha Wolf 36 Fed Com #601H	Date:	9/22/2022
AFE:	#: NM043	Operator:	AVANT OPERATING, LLC
County/State:	County: Lea	Completed LL:	10,000 ft
	State: New Mexico	# of Stages:	46
Field:	Field: Querecho Plains	Total Proppant:	25,000,000 lbs
Total Depth:	TVD: 10,350 ft	Total Fluid:	642,857 bbls
	MD: 20,360 ft		

Drill and complete a 1st Bonespring horizontal with an estimated 10,000' lateral. Drill costs include rig daywork, drilling fluid, tubulars, cement, and other services and rentals. Completion Costs include 46 stage frac job, water, sand, frac plugs, perforations, drillout, flow back, tubing, artificial lift, tanks and facilities.

ACCOUNT CODES	INTANGIBLE DRILLING COSTS	AFE AMOUNT
8200.102	Daywork Cost	\$ 580,600.00
8200.103	Rig Mob/Demob	\$ 59,300.00
8200.104	Rig Fuel & Power	\$ 116,000.00
8200.105	Transportation & Hauling	\$ 43,000.00
8200.111	Permit/Surveys/Fees	\$ 21,500.00
8200.112	Roads, Location, Pits & Restoration	\$ 216,100.00
8200.115	Drilling Water & Hauling	\$ 50,600.00
8200.116	Drill Bits	\$ 98,000.00
8200.117	Drilling Mud & Chemicals	\$ 101,000.00
8200.124	Rental Equipment, Tools & Services	\$ 116,800.00
8200.125	Equipment Repairs & Maintenance	\$ 46,200.00
8200.127	Contract Labor	\$ 62,500.00
8200.128	Directional Services	\$ 257,900.00
8200.135	Coring & Analysis	\$ -
8200.136	Mud Logging	\$ 40,900.00
8200.137	Casing Services	\$ 53,000.00
8200.138	Cement & Services	\$ 183,500.00
8200.139	Fishing/Sidetrack	\$ -
8200.144	Engineering & Drilling Supervision	\$ 341,400.00
8200.151	Insurance Gen Liability	\$ 8,000.00
8200.152	Insurance OEE	\$ 20,000.00
8200.161	Log/Perf/Core	\$ 11,500.00
8200.162	Surface Equipment Rental	\$ 77,000.00
8200.163	Drillstem Test	\$ -
8200.164	Solids Control	\$ 155,000.00
8200.165	Safety/Environment	\$ 27,900.00
	INTANGIBLE DRILLING COSTS - SUBTOTAL	\$ 2,687,700.00
	TANGIBLE DRILLING COSTS	
8400.301	Surface Casing	\$ 113,000.00
8400.302	Intermediate Casing	\$ 145,200.00
8400.303	Production Casing	\$ 645,800.00
8400.304	Conductor Pipe	\$ 22,400.00
8400.340	Wellhead Equipment	\$ 42,000.00
	TANGIBLE DRILLING COSTS - SUBTOTAL	\$ 968,400.00
	DRILLING AFE TOTAL	\$ 3,656,100.00

INTANGIBLE COMPLETION COSTS


8300.201	Completion Rig	\$	50,000.00
8300.203	Fuel & Power	\$	690,000.00
8300.205	Roads, Location, Pits & Restoration	\$	-
8300.207	Water & Hauling	\$	1,088,572.00
8300.209	Completion Fluids/Mud/Chemicals	\$	15,000.00
8300.210	Rental Equipment Tools & Services	\$	322,000.00
8300.212	Contract Labor	\$	85,000.00
8300.214	Perforating & Bridge Plugs	\$	489,200.00
8300.220	Engineering & Drilling Supervision	\$	133,000.00
8300.227	Insurance Gen Liability	\$	8,000.00
8300.229	Transportation & Hauling	\$	50,000.00
8300.240	Special Services	\$	28,500.00
8300.253	Inspection/Tubular Testing	\$	10,000.00
8300.270	Hydraulic Fracturing	\$	2,185,000.00
8300.271	Coil Tubing	\$	105,200.00
INTANGIBLE COMPLETION COSTS - SUBTOTAL		\$	6,247,472.00

TANGIBLE COMPLETION COSTS

8400.251	Tubing	\$	100,000.00
8400.312	Gas Lift	\$	50,000.00
8400.313	Tank Battery	\$	280,000.00
8400.314	Heater Treater / Separator	\$	210,000.00
8400.316	Valves/Fitting	\$	450,000.00
8400.331	Automation	\$	350,000.00
8400.340	Wellhead Equipment	\$	92,000.00
TANGIBLE COMPLETION COSTS - SUBTOTAL		\$	1,512,000.00

COMPLETION AFE TOTAL \$ 6,759,472.00
 Added Contingency \$ 619,778.60
TOTAL AFE \$ 10,915,350.60

APPROVED BY: _____ TITLE: VP of Engineering DATE: _____
 COMPANY: Avant Operating, LLC

APPROVED BY:  TITLE: CFO DATE: 10/29/2022
 COMPANY: Avant Operating, LLC

APPROVED BY: _____ TITLE: CEO DATE: _____
 COMPANY: Avant Operating, LLC

APPROVED BY: _____ TITLE: _____ DATE: _____
 COMPANY: _____ WORKING INTEREST: _____

COSTS SHOWN ON THIS FORM ARE ESTIMATES ONLY AND APPROVAL OF THIS AUTHORIZATION SHALL EXTEND TO THE ACTUAL COSTS INCURRED IN CONDUCTING THE WORK AUTHORIZED WHETHER MORE OR LESS THAN HEREIN SET OUT.

Authority For Expenditure - Well AFE

Well Name:	Well: Alpha Wolf 36 Fed Corn #602H	Date:	8/22/2022
AFE:	#: NM044	Operator:	AVANT OPERATING, LLC
County/State:	County: Lea	Completed LL:	10,000 ft
	State: New Mexico	# of Stages:	46
Field:	Field: Querecho Plains	Total Proppant:	25,000,000 lbs
Total Depth:	TVD: 10,350 ft	Total Fluid:	642,867 bbls
	MD: 20,350 ft		

Drill and complete a 1st Bonespring horizontal with an estimated 10,000' lateral. Drill costs include rig daywork, drilling fluid, tubulars, cement, and other services and rentals. Completion Costs include 46 stage frac job, water, sand, frac plugs, perforations, drillout, flow back, tubing, artificial lift, tanks and facilities.

ACCOUNT CODES	INTANGIBLE DRILLING COSTS	AFE AMOUNT
8200.102	Daywork Cost	\$ 580,600.00
8200.103	Rig Mob/Demob	\$ 59,300.00
8200.104	Rig Fuel & Power	\$ 116,000.00
8200.106	Transportation & Hauling	\$ 43,000.00
8200.111	Permit/Surveys/Fees	\$ 21,500.00
8200.112	Roads, Location, Pits & Restoration	\$ 218,100.00
8200.115	Drilling Water & Hauling	\$ 50,600.00
8200.116	Drill Bits	\$ 98,000.00
8200.117	Drilling Mud & Chemicals	\$ 101,000.00
8200.124	Rental Equipment, Tools & Services	\$ 116,800.00
8200.125	Equipment Repairs & Maintenance	\$ 46,200.00
8200.127	Contract Labor	\$ 62,500.00
8200.128	Directional Services	\$ 257,900.00
8200.135	Coring & Analysis	\$ -
8200.136	Mud Logging	\$ 40,900.00
8200.137	Casing Services	\$ 53,000.00
8200.138	Cement & Services	\$ 183,500.00
8200.139	Fishing/Sidetrack	\$ -
8200.144	Engineering & Drilling Supervision	\$ 341,400.00
8200.151	Insurance Gen Liability	\$ 8,000.00
8200.152	Insurance OEE	\$ 20,000.00
8200.161	Log/Part/Core	\$ 11,500.00
8200.162	Surface Equipment Rental	\$ 77,000.00
8200.163	Drillstem Test	\$ -
8200.164	Solids Control	\$ 155,000.00
8200.165	Safety/Environment	\$ 27,900.00
	INTANGIBLE DRILLING COSTS - SUBTOTAL	\$ 2,667,700.00
	TANGIBLE DRILLING COSTS	
8400.301	Surface Casing	\$ 113,000.00
8400.302	Intermediate Casing	\$ 145,200.00
8400.303	Production Casing	\$ 845,800.00
8400.304	Conductor Pipe	\$ 22,400.00
8400.340	Wellhead Equipment	\$ 42,000.00
	TANGIBLE DRILLING COSTS - SUBTOTAL	\$ 968,400.00
	DRILLING AFE TOTAL	\$ 3,636,100.00

INTANGIBLE COMPLETION COSTS

8300.201	Completion Rig		\$	50,000.00
8300.203	Fuel & Power		\$	680,000.00
8300.205	Roads, Location, Pits & Restoration		\$	-
8300.207	Water & Hauling		\$	1,088,572.00
8300.209	Completion Fluids/Mud/Chemicals		\$	15,000.00
8300.210	Rental Equipment Tools & Services		\$	322,000.00
8300.212	Contract Labor		\$	95,000.00
8300.214	Perforating & Bridge Plugs		\$	489,200.00
8300.220	Engineering & Drilling Supervision		\$	133,000.00
8300.227	Insurance Gen Liability		\$	8,000.00
8300.229	Transportation & Hauling		\$	50,000.00
8300.240	Special Services		\$	26,500.00
8300.253	Inspection/Tubular Testing		\$	10,000.00
8300.270	Hydraulic Fracturing		\$	2,185,000.00
8300.271	Coil Tubing		\$	105,200.00
INTANGIBLE COMPLETION COSTS - SUBTOTAL			\$	6,247,472.00

TANGIBLE COMPLETION COSTS

8400.251	Tubing		\$	100,000.00
8400.312	Gas Lift		\$	50,000.00
8400.313	Tank Battery		\$	280,000.00
8400.314	Heater Treater / Separator		\$	210,000.00
8400.316	Valves/Fitting		\$	450,000.00
8400.331	Automation		\$	350,000.00
8400.340	Wellhead Equipment		\$	92,000.00
TANGIBLE COMPLETION COSTS - SUBTOTAL			\$	1,812,000.00

COMPLETION AFE TOTAL \$ 6,769,472.00
 Added Contingency \$ 519,778.60
TOTAL AFE \$ 10,915,350.60

APPROVED BY: _____ TITLE: VP of Engineering DATE: _____
 COMPANY: Avant Operating, LLC

APPROVED BY:  TITLE: CFO DATE: 10/28/2022
 COMPANY: Avant Operating, LLC

APPROVED BY: _____ TITLE: CEO DATE: _____
 COMPANY: Avant Operating, LLC

APPROVED BY: _____ TITLE: _____ DATE: _____
 COMPANY: _____ WORKING INTEREST: _____

COSTS SHOWN ON THIS FORM ARE ESTIMATES ONLY AND APPROVAL OF THIS AUTHORIZATION SHALL EXTEND TO THE ACTUAL COSTS INCURRED IN CONDUCTING THE WORK AUTHORIZED WHETHER MORE OR LESS THAN HEREIN SET OUT.

Authority For Expenditure - Well AFE

Well Name:	Well:	Alpha Wolf 36 Fed Com #803H
AFE:	#:	NR046
County/State:	County:	Lea
	State:	New Mexico
Field:	Field:	Querecho Plains
Total Depth:	TVD:	10,360 ft
	MD:	20,350 ft

Date:	9/22/2022
Operator:	AVANT OPERATING, LLC
Completed LL:	10,000 ft
# of Stages:	46
Total Proppant:	28,000,000 lbs
Total Fluid:	642,867 bbls

Drill and complete a 1st Bonespring horizontal with an estimated 10,000' lateral. Drill costs include rig daywork, drilling fluid, tubulars, cement, and other services and rentals. Completion Costs include 46 stage frac job, water, sand, frac plugs, perforations, drillout, flow back, tubing, artificial lift, tanks and facilities.

ACCOUNT CODES	INTANGIBLE DRILLING COSTS	AFE AMOUNT
8200.102	Daywork Cost	\$ 560,600.00
8200.103	Rig Mob/Demob	\$ 59,300.00
8200.104	Rig Fuel & Power	\$ 116,000.00
8200.106	Transportation & Hauling	\$ 43,000.00
8200.111	Permit/Surveys/Fees	\$ 21,500.00
8200.112	Roads, Location, Pits & Restoration	\$ 216,100.00
8200.115	Drilling Water & Hauling	\$ 50,600.00
8200.116	Drill Bits	\$ 98,000.00
8200.117	Drilling Mud & Chemicals	\$ 101,000.00
8200.124	Rental Equipment, Tools & Services	\$ 116,800.00
8200.125	Equipment Repairs & Maintenance	\$ 46,200.00
8200.127	Contract Labor	\$ 62,500.00
8200.128	Directional Services	\$ 257,900.00
8200.135	Coring & Analysis	\$ -
8200.136	Mud Logging	\$ 40,900.00
8200.137	Casing Services	\$ 53,000.00
8200.138	Cement & Services	\$ 183,500.00
8200.139	Fishing/Sidetrack	\$ -
8200.144	Engineering & Drilling Supervision	\$ 341,400.00
8200.151	Insurance Gen Liability	\$ 8,000.00
8200.152	Insurance OEE	\$ 20,000.00
8200.161	Log/Perf/Core	\$ 11,500.00
8200.162	Surface Equipment Rental	\$ 77,000.00
8200.163	Drillstem Test	\$ -
8200.164	Solids Control	\$ 155,000.00
8200.165	Safety/Environment	\$ 27,900.00
	INTANGIBLE DRILLING COSTS - SUBTOTAL	\$ 2,657,700.00

ACCOUNT CODES	TANGIBLE DRILLING COSTS	AFE AMOUNT
8400.301	Surface Casing	\$ 113,000.00
8400.302	Intermediate Casing	\$ 145,200.00
8400.303	Production Casing	\$ 645,800.00
8400.304	Conductor Pipe	\$ 22,400.00
8400.340	Wellhead Equipment	\$ 42,000.00
	TANGIBLE DRILLING COSTS - SUBTOTAL	\$ 968,400.00

DRILLING AFE TOTAL \$ 3,626,100.00

INTANGIBLE COMPLETION COSTS

8300.201	Completion Rig		\$	50,000.00
8300.203	Fuel & Power		\$	690,000.00
8300.205	Roads, Location, Pits & Restoration		\$.
8300.207	Water & Hauling		\$	1,088,572.00
8300.209	Completion Fluids/Mud/Chemicals		\$	15,000.00
8300.210	Rental Equipment Tools & Services		\$	322,000.00
8300.212	Contract Labor		\$	95,000.00
8300.214	Perforating & Bridge Plugs		\$	469,200.00
8300.220	Engineering & Drilling Supervision		\$	133,000.00
8300.227	Insurance Gen Liability		\$	8,000.00
8300.229	Transportation & Hauling		\$	50,000.00
8300.240	Special Services		\$	26,500.00
8300.253	Inspection/Tubular Testing		\$	10,000.00
8300.270	Hydraulic Fracturing		\$	2,185,000.00
8300.271	Coil Tubing		\$	105,200.00
INTANGIBLE COMPLETION COSTS - SUBTOTAL			\$	6,247,472.00

TANGIBLE COMPLETION COSTS

8300.261	Tubing		\$	100,000.00
8400.312	Gas Lift		\$	50,000.00
8400.313	Tank Battery		\$	280,000.00
8400.314	Heater Treater / Separator		\$	210,000.00
8400.316	Valves/Fitting		\$	450,000.00
8400.331	Automation		\$	350,000.00
8400.340	Wellhead Equipment		\$	92,000.00
TANGIBLE COMPLETION COSTS - SUBTOTAL			\$	1,612,000.00

COMPLETION AFE TOTAL \$ 6,789,472.00
 Added Contingency \$ 519,778.60
TOTAL AFE \$ 10,916,350.60

APPROVED BY: _____ TITLE: VP of Engineering DATE: _____
 COMPANY: Avant Operating, LLC

APPROVED BY: _____ TITLE: CFO DATE: _____
 COMPANY: Avant Operating, LLC

APPROVED BY:  TITLE: CEO DATE: 10/20/2022
 COMPANY: Avant Operating, LLC

APPROVED BY: _____ TITLE: _____ DATE: _____
 COMPANY: _____ WORKING INTEREST: _____

COSTS SHOWN ON THIS FORM ARE ESTIMATES ONLY AND APPROVAL OF THIS AUTHORIZATION SHALL EXTEND TO THE ACTUAL COSTS INCURRED IN CONDUCTING THE WORK AUTHORIZED WHETHER MORE OR LESS THAN HEREIN SET OUT.

STATE OF NEW MEXICO
ENERGY, MINERALS AND NATURAL RESOURCES DEPARTMENT
OIL CONSERVATION DIVISION

APPLICATION OF AVANT OPERATING, LLC
ENERGY, LLC FOR COMPULSORY POOLING,
LEA COUNTY, NEW MEXICO.

CASE NO. 23246

SELF-AFFIRMED DECLARATION OF DEANA M. BENNETT

Deana M. Bennett, attorney in fact and authorized representative of Avant Operating, LLC, the Applicant herein, declares as follows:

- 1) The above-referenced Application was provided under a notice letter, dated December 16, 2022, and attached hereto, as Exhibit B.7.A.
- 2) Exhibit B.7.B is the mailing list, which shows the notice letter was delivered to the USPS for mailing on December 16, 2022.
- 3) Exhibit B.7.C is the certified mailing tracking information, which is automatically complied by CertifiedPro, the software Modrall uses to track the mailings. This spreadsheet shows the names and addresses of the parties to whom notice was sent and the status of the mailing.
- 4) Exhibit B.7.D is the Affidavit of Publication from the Hobbs News-Sun, confirming that notice of the original January 5, 2023 hearing was published on December 18, 2022.
- 5) I attest under penalty of perjury under the laws of the State of New Mexico that the information provided herein is correct and complete to the best of my knowledge and belief.

Dated: January 30, 2023



Deana M. Bennett





MODRALL SPERLING

LAWYERS

December 16, 2022

VIA CERTIFIED MAIL
RETURN RECEIPT REQUESTED

Deana M. Bennett
505.848.1834
dmb@modrall.com

**Re: APPLICATION OF AVANT OPERATING, LLC FOR
COMPULSORY POOLING, LEA COUNTY, NEW MEXICO.
CASE NO. 23246**

TO: AFFECTED PARTIES

This letter is to advise you that Avant Operating, LLC (“Avant”) has filed the enclosed application.

In Case No. 23246, Avant seeks an order from the Division pooling all uncommitted interests within a standard 640-acre, more or less, Bone Spring horizontal spacing unit comprising the S/2 of Sections 35 and 36, Township 18 South, Range 32 East, N.M.P.M., Lea County, New Mexico. This spacing unit will be dedicated to the Alpha Wolf 36 Federal Com 301H; Alpha Wolf 36 Federal Com 302H; Alpha Wolf 36 Federal Com 303H; Alpha Wolf 36 Federal Com 501H; Alpha Wolf 36 Federal Com 502H; Alpha Wolf 36 Federal Com 503H; Alpha Wolf 36 Federal Com 601H; Alpha Wolf 36 Federal Com 602H; and Alpha Wolf 36 Federal Com 603H wells, to be horizontally drilled. The producing area for the wells are expected to be orthodox. The completed intervals for the Alpha Wolf 36 Federal Com 302H, Alpha Wolf 36 Federal Com 502H, Alpha Wolf 36 Federal Com 602H wells are expected to be less than 330 feet from the adjoining tracts, thereby allowing for the inclusion of the proximity tracts within the proposed spacing unit. Also to be considered will be the cost of drilling and completing said wells, the allocation of these costs as well as the actual operating costs and charges for supervision, designation of Avant Operating, LLC as operator of the wells, and a 200% charge for risk involved in drilling said wells. Said area is located approximately 10.8 miles south of Maljamar, New Mexico.

The hearing will be conducted remotely on January 5, 2023 beginning at 8:15 a.m. To participate in the electronic hearing, see the instructions posted on the docket for the hearing date: <https://www.emnrd.nm.gov/ocd/hearing-info/>.

Modrall Spierling
Roehl Harris & Sisk P.A.

500 Fourth Street NW
Suite 1000
Albuquerque,
New Mexico 87102

PO Box 2168
Albuquerque,
New Mexico 87103-2168

Tel: 505.848.1800
www.modrall.com



Page 2

As a party who may be affected by this application, we are notifying you of your right to appear at the hearing and participate in this case, including the right to present evidence either in support of or in opposition to the application. Failure to appear at the hearing may preclude you from any involvement in these cases at a later date.

You are further notified that if you desire to appear in this case, then you are requested to file a Pre-Hearing Statement with the Division at least four business days in advance of a scheduled hearing before the Division or the Commission, but in no event later than 5:00 p.m. mountain time, on the Thursday preceding the scheduled hearing date, with a copy delivered to the undersigned.

Sincerely,

A handwritten signature in cursive script that reads "Deana M. Bennett".

Deana M. Bennett

Attorney for Applicant

STATE OF NEW MEXICO
ENERGY, MINERALS AND NATURAL RESOURCES DEPARTMENT
OIL CONSERVATION DIVISION

APPLICATION OF AVANT OPERATING, LLC
FOR COMPULSORY POOLING,
LEA COUNTY, NEW MEXICO

CASE NO. 23246

APPLICATION

Avant Operating, LLC ("Avant"), OGRID Number 330396, through its undersigned attorneys, hereby files this application with the Oil Conservation Division ("Division") pursuant to the provisions of NMSA 1978, § 70-2-17, for an order pooling all uncommitted interests within a standard 640-acre, more or less, Bone Spring horizontal spacing unit comprising the S/2 of Sections 35 and 36, Township 18 South, Range 32 East, N.M.P.M., Lea County, New Mexico. In support of this application, Avant states as follows:

1. Avant has an interest in the subject lands and has a right to drill and operate a well thereon.
2. Avant seeks to dedicate the S/2 of Sections 35 and 36, Township 18 South, Range 32 East, N.M.P.M., Lea County, New Mexico to form a standard 640-acre, more or less, Bone Spring horizontal spacing unit.
3. Avant plans to drill the **Alpha Wolf 36 Federal Com 301H; Alpha Wolf 36 Federal Com 302H; Alpha Wolf 36 Federal Com 303H; Alpha Wolf 36 Federal Com 501H; Alpha Wolf 36 Federal Com 502H; Alpha Wolf 36 Federal Com 503H; Alpha Wolf 36 Federal Com 601H; Alpha Wolf 36 Federal Com 602H; and Alpha Wolf 36 Federal Com 603H** wells to a depth sufficient to test the Bone Spring formation. The wells will be horizontally drilled, and the producing areas for the wells are expected to be orthodox.

4. The completed intervals for the Alpha Wolf 36 Federal Com 302H, Alpha Wolf 36 Federal Com 502H, Alpha Wolf 36 Federal Com 602H wells are expected to be less than 330 feet from the adjoining tracts, thereby allowing for the inclusion of the proximity tracts within the proposed spacing unit under Rule 19.15.16.15(B)(1)(b) NMAC.

5. Avant sought, but has been unable to obtain, a voluntary agreement from all interest owners in the Bone Spring formation underlying the proposed spacing unit to participate in the drilling of the wells or to otherwise commit their interests to the wells.

6. The creation of a standard horizontal spacing unit and the pooling of all interests in the Bone Spring formation underlying the proposed unit will prevent the drilling of unnecessary wells, prevent waste and protect correlative rights.

WHEREFORE, Avant requests this application be set for hearing before an Examiner of the Oil Conservation Division on January 5, 2023, and after notice and hearing as required by law, the Division enter its order:

A. Pooling all uncommitted interests in Bone Spring formation underlying a horizontal spacing unit within the S/2 of Sections 35 and 36, Township 18 South, Range 32 East, N.M.P.M., Lea County, New Mexico;

B. Designating Avant as operator of this unit and the wells to be drilled thereon;

C. Authorizing Avant to recover its costs of drilling, equipping and completing the wells;

D. Approving actual operating charges and costs charged for supervision, together with a provision adjusting the rates pursuant to the COPAS accounting procedure; and

E. Setting a 200% charge for the risk involved in drilling and completing the wells in the event a working interest owner elects not to participate in the wells.

Respectfully submitted,

MODRALL, SPERLING, ROEHL, HARRIS
& SISK, P.A.

By: /s/ Bryce H. Smith

Earl E. DeBrine, Jr.

Deana M. Bennett

Bryce H. Smith

Post Office Box 2168

500 Fourth Street NW, Suite 1000

Albuquerque, New Mexico 87103-2168

Telephone: 505.848.1800

Attorneys for Avant Operating, LLC

CASE NO. 23246 : Application of Avant Operating, LLC for compulsory pooling, Lea County, New Mexico. Applicant seeks an order from the Division pooling all uncommitted interests within a standard 640-acre, more or less, Bone Spring horizontal spacing unit comprising the S/2 of Sections 35 and 36, Township 18 South, Range 32 East, N.M.P.M., Lea County, New Mexico. This spacing unit will be dedicated to the Alpha Wolf 36 Federal Com 301H; Alpha Wolf 36 Federal Com 302H; Alpha Wolf 36 Federal Com 303H; Alpha Wolf 36 Federal Com 501H; Alpha Wolf 36 Federal Com 502H; Alpha Wolf 36 Federal Com 503H; Alpha Wolf 36 Federal Com 601H; Alpha Wolf 36 Federal Com 602H; and Alpha Wolf 36 Federal Com 603H wells, to be horizontally drilled. The producing area for the wells are expected to be orthodox. The completed intervals for the Alpha Wolf 36 Federal Com 302H, Alpha Wolf 36 Federal Com 502H, Alpha Wolf 36 Federal Com 602H wells are expected to be less than 330 feet from the adjoining tracts, thereby allowing for the inclusion of the proximity tracts within the proposed spacing unit. Also to be considered will be the cost of drilling and completing said wells, the allocation of these costs as well as the actual operating costs and charges for supervision, designation of Avant Operating, LLC as operator of the wells, and a 200% charge for risk involved in drilling said wells. Said area is located approximately 10.8 miles south of Maljamar, New Mexico.


Karlene Schuman
Modrall Sperling Roehl Harris & Sisk P.A.
500 Fourth Street, Suite 1000
Albuquerque NM 87102

PS Form 3877

Type of Mailing: CERTIFIED MAIL
12/16/2022

Firm Mailing Book ID: 238297

Line	USPS Article Number	Name, Street, City, State, Zip	Postage	Service Fee	RR Fee	Rest.Del.Fee	Reference Contents
1	9314 8699 0430 0102 4769 12	Double Cabin Minerals, LLC 1515 Wynkoop Street, Suite #700 Denver CO 80202	\$1.44	\$4.00	\$2.00	\$0.00	10375.0002 Alpha Notice
2	9314 8699 0430 0102 4769 29	Lewis Burleson Properties, LP P.O. Box 2479 Midland TX 79702	\$1.44	\$4.00	\$2.00	\$0.00	10375.0002 Alpha Notice
3	9314 8699 0430 0102 4769 36	Courtney Crews Johnson Armstrong 2800 Joe DiMaggio Blvd. Round Rock TX 78665	\$1.44	\$4.00	\$2.00	\$0.00	10375.0002 Alpha Notice
4	9314 8699 0430 0102 4769 43	HFLP E&P, LLC P.O. Box 8122 Midland TX 79708	\$1.44	\$4.00	\$2.00	\$0.00	10375.0002 Alpha Notice
5	9314 8699 0430 0102 4769 50	Jack Huff Energy, Ltd. P.O. Box 50190 Midland TX 79710	\$1.44	\$4.00	\$2.00	\$0.00	10375.0002 Alpha Notice
6	9314 8699 0430 0102 4769 67	Lodge Exploration Company 203 W. Wall Street, Suite 920 Midland TX 79701	\$1.44	\$4.00	\$2.00	\$0.00	10375.0002 Alpha Notice
7	9314 8699 0430 0102 4769 74	Susie Crew Piaget 4005 Merimac Austin TX 78731	\$1.44	\$4.00	\$2.00	\$0.00	10375.0002 Alpha Notice
8	9314 8699 0430 0102 4769 81	Fuel Products, Inc. P.O. Box 3089 Midland TX 79702	\$1.44	\$4.00	\$2.00	\$0.00	10375.0002 Alpha Notice
9	9314 8699 0430 0102 4769 98	Fuel Products, Inc. 550 W. Texas Ave., Suite 220 Midland TX 79701	\$1.44	\$4.00	\$2.00	\$0.00	10375.0002 Alpha Notice
10	9314 8699 0430 0102 4770 01	Gahr Energy Company P.O. Box 1889 Midland TX 79702	\$1.44	\$4.00	\$2.00	\$0.00	10375.0002 Alpha Notice
11	9314 8699 0430 0102 4770 18	O.H.B. P.O. Box 1432 San Angelo TX 76903	\$1.44	\$4.00	\$2.00	\$0.00	10375.0002 Alpha Notice
12	9314 8699 0430 0102 4770 25	O.H.B. 502 S. Koenigheim St., 2B San Angelo TX 76903	\$1.44	\$4.00	\$2.00	\$0.00	10375.0002 Alpha Notice
13	9314 8699 0430 0102 4770 32	V-F Petroleum Inc 600 W. Texas Ave., Suite 350 Midland TX 79701	\$1.44	\$4.00	\$2.00	\$0.00	10375.0002 Alpha Notice
14	9314 8699 0430 0102 4770 49	Courtney C. Johnson Armstrong 2800 Joe DiMaggio Blvd. Round Rock TX 78665	\$1.44	\$4.00	\$2.00	\$0.00	10375.0002 Alpha Notice
	9314 8699 0430 0102 4770 56	Susie Crews Piaget 4005 Merimac Austin Austin TX 78731	\$1.44	\$4.00	\$2.00	\$0.00	10375.0002 Alpha Notice



Karlene Schuman
 Modrall Spering Roehl Harris & Sisk P.A.
 500 Fourth Street, Suite 1000
 Albuquerque NM 87102

PS Form 3877

Type of Mailing: CERTIFIED MAIL
 12/16/2022

Firm Mailing Book ID: 238297

Line	USPS Article Number	Name, Street, City, State, Zip	Postage	Service Fee	RR Fee	Rest.Del.Fee	Reference Contents
16	9314 8699 0430 0102 4770 63	United State of America - BLM 301 Dinosaur Trail Santa Fe NM 87508	\$1.44	\$4.00	\$2.00	\$0.00	10375.0002 Alpha Notice
17	9314 8699 0430 0102 4770 70	State of New Mexico 1220 South St. Francis Drive Santa Fe NM 87505	\$1.44	\$4.00	\$2.00	\$0.00	10375.0002 Alpha Notice
18	9314 8699 0430 0102 4770 87	Gahr Ranch and Investments Partnership, Ltd. P.O. Box 1889 Midland TX 79703	\$1.44	\$4.00	\$2.00	\$0.00	10375.0002 Alpha Notice
19	9314 8699 0430 0102 4770 94	Thomas M. Beall 1414 Country Club Drive Midland TX 79701	\$1.44	\$4.00	\$2.00	\$0.00	10375.0002 Alpha Notice
20	9314 8699 0430 0102 4771 00	Patrick T. Panos 11820 S. Mapleridge Circle Sandy UT 84070	\$1.44	\$4.00	\$2.00	\$0.00	10375.0002 Alpha Notice
21	9314 8699 0430 0102 4771 17	Gregory P. Panos 2266 East Cottonwood Circle Salt Lake City UT 84117	\$1.44	\$4.00	\$2.00	\$0.00	10375.0002 Alpha Notice
22	9314 8699 0430 0102 4771 24	Gregory P. Panos P. O. Box 8249 Salt Lake City UT 84108	\$1.44	\$4.00	\$2.00	\$0.00	10375.0002 Alpha Notice
23	9314 8699 0430 0102 4771 31	Charles R. Wiggins P. O. Box 82515 Midland TX 79702	\$1.44	\$4.00	\$2.00	\$0.00	10375.0002 Alpha Notice
24	9314 8699 0430 0102 4771 48	Jaco Production Company P. O. Box 82515 Bakersfield CA 93380	\$1.44	\$4.00	\$2.00	\$0.00	10375.0002 Alpha Notice
25	9314 8699 0430 0102 4771 55	Guard Income Fund, LP 1550 Larimer Street, #505 Denver CO 80202	\$1.44	\$4.00	\$2.00	\$0.00	10375.0002 Alpha Notice
26	9314 8699 0430 0102 4771 62	Double Cabin Minerals, LLC 1515 Wynkoop Street, Suite #700 Denver CO 80202	\$1.44	\$4.00	\$2.00	\$0.00	10375.0002 Alpha Notice
27	9314 8699 0430 0102 4771 79	Mitchell Exploration c/o Scott T. Mitchell P. O. Box 8187 The Woodlands TX 77387	\$1.44	\$4.00	\$2.00	\$0.00	10375.0002 Alpha Notice
28	9314 8699 0430 0102 4771 86	John N. Benedict P. O. Box 1378 Borne TX 78006	\$1.44	\$4.00	\$2.00	\$0.00	10375.0002 Alpha Notice
29	9314 8699 0430 0102 4771 93	Briggs Living Trust c/o Ben Briggs 4711 Watauga Dallas TX 75209	\$1.44	\$4.00	\$2.00	\$0.00	10375.0002 Alpha Notice
30	9314 8699 0430 0102 4772 09	D.J. Associates c/o David Faitelson 5401 Granite NE Albuquerque NM 87110	\$1.44	\$4.00	\$2.00	\$0.00	10375.0002 Alpha Notice



Karlene Schuman
Modrall Sperleng Roehl Harris & Sisk P.A.
500 Fourth Street, Suite 1000
Albuquerque NM 87102

PS Form 3877

Type of Mailing: CERTIFIED MAIL
12/16/2022

Firm Mailing Book ID: 238297

Line	USPS Article Number	Name, Street, City, State, Zip	Postage	Service Fee	RR Fee	Rest.Del.Fee	Reference Contents
31	9314 8699 0430 0102 4772 16	D.J. Associates c/o David Faitelson P.O. Box 10400 Albuquerque NM 87184	\$1.44	\$4.00	\$2.00	\$0.00	10375.0002 Alpha Notice
32	9314 8699 0430 0102 4772 23	Don Kutz 5835 Teakwood Lane, North Unit A Plymouth NM 55442	\$1.44	\$4.00	\$2.00	\$0.00	10375.0002 Alpha Notice
33	9314 8699 0430 0102 4772 30	James F. Redding 515 South Flower Street, 33rd Floor Los Angeles CA 90071	\$1.44	\$4.00	\$2.00	\$0.00	10375.0002 Alpha Notice
34	9314 8699 0430 0102 4772 47	Warren, Inc. 102 Indigo Run Cove Austin TX 78738	\$1.44	\$4.00	\$2.00	\$0.00	10375.0002 Alpha Notice
35	9314 8699 0430 0102 4772 54	Warren, Inc. PO Box 10400 Albuquerque NM 87114	\$1.44	\$4.00	\$2.00	\$0.00	10375.0002 Alpha Notice
36	9314 8699 0430 0102 4772 61	John A. Westman c/o Laurelynn Jones Westman 625 Mariquita Rd. Corrales NM 87048	\$1.44	\$4.00	\$2.00	\$0.00	10375.0002 Alpha Notice
37	9314 8699 0430 0102 4772 78	Harriet G. Westman P.O. Box 66420 Albuquerque NM 87193	\$1.44	\$4.00	\$2.00	\$0.00	10375.0002 Alpha Notice
38	9314 8699 0430 0102 4772 85	Innoventions Inc. P. O. Box 40 Cedar Crest NM 87008	\$1.44	\$4.00	\$2.00	\$0.00	10375.0002 Alpha Notice
39	9314 8699 0430 0102 4772 92	Scott-Winn LLC 40 First Plaza, Suite 610 Albuquerque NM 87102	\$1.44	\$4.00	\$2.00	\$0.00	10375.0002 Alpha Notice
40	9314 8699 0430 0102 4773 08	Scott-Winn LLC P.O. Box 1834 Roswell NM 88202	\$1.44	\$4.00	\$2.00	\$0.00	10375.0002 Alpha Notice
41	9314 8699 0430 0102 4773 15	Mark B. Murphy Irrevocable Trust P. O. Box 2484 Roswell NM 88202	\$1.44	\$4.00	\$2.00	\$0.00	10375.0002 Alpha Notice
42	9314 8699 0430 0102 4773 22	Ann Murphy Daily P.O. Box 2648 Roswell NM 88202	\$1.44	\$4.00	\$2.00	\$0.00	10375.0002 Alpha Notice
43	9314 8699 0430 0102 4773 39	Ann Murphy Daily P. O. Box 2648 Roswell NM 88202	\$1.44	\$4.00	\$2.00	\$0.00	10375.0002 Alpha Notice
44	9314 8699 0430 0102 4773 46	LEM LLC 1301 N. Sycamore Ave. Roswell NM 88201	\$1.44	\$4.00	\$2.00	\$0.00	10375.0002 Alpha Notice
45	9314 8699 0430 0102 4773 53	Matthew B. Murphy P. O. Box 1561 Roswell NM 88202	\$1.44	\$4.00	\$2.00	\$0.00	10375.0002 Alpha Notice



Karlene Schuman
 Modrall Spering Rochi Harris & Sisk P.A.
 500 Fourth Street, Suite 1000
 Albuquerque NM 87102

PS Form 3877

Type of Mailing: CERTIFIED MAIL
 12/16/2022

Firm Mailing Book ID: 238297

Line	USPS Article Number	Name, Street, City, State, Zip	Postage	Service Fee	RR Fee	Rest.Del.Fee	Reference Contents
46	9314 8699 0430 0102 4773 60	Murphy Petroleum Corporation 1301 N. Sycamore Ave. Roswell NM 88201	\$1.44	\$4.00	\$2.00	\$0.00	10375.0002 Alpha Notice
47	9314 8699 0430 0102 4773 77	Murphy Petroleum Corporation P. O. Box 2545 Roswell NM 88202	\$1.44	\$4.00	\$2.00	\$0.00	10375.0002 Alpha Notice
48	9314 8699 0430 0102 4773 84	Frank S. & Robin L. Morgan 135 W. Cottonwood Rd. Artesia NM 88210	\$1.44	\$4.00	\$2.00	\$0.00	10375.0002 Alpha Notice
49	9314 8699 0430 0102 4773 91	Hutchings Oil Company P. O. Box 1216 Roswell NM 87103	\$1.44	\$4.00	\$2.00	\$0.00	10375.0002 Alpha Notice
50	9314 8699 0430 0102 4774 07	PASCOE FAMILY INVESTMENTS LLC 9400 ESCART ROAD Bakersfield CA 93314	\$1.44	\$4.00	\$2.00	\$0.00	10375.0002 Alpha Notice
51	9314 8699 0430 0102 4774 14	GNI OIL AND GAS LLC 841 BISHOP STREET, SUITE 1000 Honolulu HI 96813	\$1.44	\$4.00	\$2.00	\$0.00	10375.0002 Alpha Notice
52	9314 8699 0430 0102 4774 21	FREDERICK & SUSAN ASHBRAUGH Revocable Living Trust 104 SUSSEX COURT Belton MO 64012	\$1.44	\$4.00	\$2.00	\$0.00	10375.0002 Alpha Notice
53	9314 8699 0430 0102 4774 38	FET TATUM REALTY, LLC 157 TIMBERTON DRIVE Hattiesburg MS 39401	\$1.44	\$4.00	\$2.00	\$0.00	10375.0002 Alpha Notice
54	9314 8699 0430 0102 4774 45	CHARLES H. PHILLIPS & LINDA PHILLIPS Trustees of Phillips Living Trust 179 MEDLEY DRIVE Encino CA 91316	\$1.44	\$4.00	\$2.00	\$0.00	10375.0002 Alpha Notice
55	9314 8699 0430 0102 4774 52	MDC PARTNERS, LP 107 ROYAL GARDEN TERRACE Madison MS 39401	\$1.44	\$4.00	\$2.00	\$0.00	10375.0002 Alpha Notice
56	9314 8699 0430 0102 4774 69	JOHN DAVID GRISEBAUM 6903 PASCAL COURT Austin TX 78746	\$1.44	\$4.00	\$2.00	\$0.00	10375.0002 Alpha Notice
57	9314 8699 0430 0102 4774 76	THE ERNA MARTIN BUETEL TRUST 1754 HUMPHREY DRIVE Concord CA 94519	\$1.44	\$4.00	\$2.00	\$0.00	10375.0002 Alpha Notice
58	9314 8699 0430 0102 4774 83	MITCHELL 5, INC. 3045 PINEY WOOD COURT SE Cedar Rapids IA 52403	\$1.44	\$4.00	\$2.00	\$0.00	10375.0002 Alpha Notice
59	9314 8699 0430 0102 4774 90	EDGAR W. GEE AND ALICE C. L. GEE 3411 ARDEN CREEK ROAD Sacramento CA 95825	\$1.44	\$4.00	\$2.00	\$0.00	10375.0002 Alpha Notice
60	9314 8699 0430 0102 4775 06	LOREN E. SNYDER PO BOX 1989 FRASER, CO 80442 Fraser CO 80442	\$1.44	\$4.00	\$2.00	\$0.00	10375.0002 Alpha Notice



Karlene Schuman
Modrall Spering Roehl Harris & Sisk P.A.
500 Fourth Street, Suite 1000
Albuquerque NM 87102

PS Form 3877

Type of Mailing: CERTIFIED MAIL
12/16/2022

Firm Mailing Book ID: 238297

Line	USPS Article Number	Name, Street, City, State, Zip	Postage	Service Fee	RR Fee	Rest.Del.Fee	Reference Contents
61	9314 8699 0430 0102 4775 13	LENEXA PLAZA INVESTORS, INC. 505 HILLCREST E. Quivira KS 66217	\$1.44	\$4.00	\$2.00	\$0.00	10375.0002 Alpha Notice
62	9314 8699 0430 0102 4775 20	PREMIER TRUST, INC. AGENT FOR Davidson Family Trust 2700 W. SAHARA AVENUE, #300 Las Vegas NV 89102	\$1.44	\$4.00	\$2.00	\$0.00	10375.0002 Alpha Notice
63	9314 8699 0430 0102 4775 37	MIN JEN SHAO AND TESSA SHAO 10769 JUNIPER COURT Cupertino CA 95014	\$1.44	\$4.00	\$2.00	\$0.00	10375.0002 Alpha Notice
64	9314 8699 0430 0102 4775 44	BAYSTATE CONDOMINIUMS, LLC 956 Mass Avenue, Lexington MA 02420	\$1.44	\$4.00	\$2.00	\$0.00	10375.0002 Alpha Notice
65	9314 8699 0430 0102 4775 51	VICTORIAN INN OF PARIS, INC. 541 PARK PLACE DRIVE Hewitt TX 76643	\$1.44	\$4.00	\$2.00	\$0.00	10375.0002 Alpha Notice
66	9314 8699 0430 0102 4775 68	MICHAEL KC AND FANNY DEAL LAI 25877 UNDERWOOD AVENUE Hayward CA 94544	\$1.44	\$4.00	\$2.00	\$0.00	10375.0002 Alpha Notice
67	9314 8699 0430 0102 4775 75	L. MARIE DUBUQUE 12808 TOPPING WOODS ESTATES St. Louis MO 63131	\$1.44	\$4.00	\$2.00	\$0.00	10375.0002 Alpha Notice
68	9314 8699 0430 0102 4775 82	S.R. BLESS INVESTMENTS, LLC 55499 LAKEPOINT DRIVE Bass Lake CA 93604	\$1.44	\$4.00	\$2.00	\$0.00	10375.0002 Alpha Notice
69	9314 8699 0430 0102 4775 99	MCCLURE OHANA PROPERTIES, LLC 4674 CRAWFORD COURT San Diego CA 92028	\$1.44	\$4.00	\$2.00	\$0.00	10375.0002 Alpha Notice
70	9314 8699 0430 0102 4776 05	DOT DEVELOPMENT CORP 39282 DE LUZ ROAD Fallbrook CA 93604	\$1.44	\$4.00	\$2.00	\$0.00	10375.0002 Alpha Notice
71	9314 8699 0430 0102 4776 12	Larry R. and Ellen Brookhart PO BOX 357 Harwich MS 02645	\$1.44	\$4.00	\$2.00	\$0.00	10375.0002 Alpha Notice
72	9314 8699 0430 0102 4776 29	GAIL JOHNSON MILLER Trustee of Miller Family Trust 5 WILDWOOD COURT Oroville CA 94966	\$1.44	\$4.00	\$2.00	\$0.00	10375.0002 Alpha Notice
73	9314 8699 0430 0102 4776 36	STEVEN K. STERZER, MD, INC. Pension Plan 621 LANGEL COURT Chico CA 94966	\$1.44	\$4.00	\$2.00	\$0.00	10375.0002 Alpha Notice
74	9314 8699 0430 0102 4776 43	SHIELDS RENTALS, LP 641 CHERRY GLEN CIRCLE Nashville TN 37215	\$1.44	\$4.00	\$2.00	\$0.00	10375.0002 Alpha Notice



Karlene Schuman
 Modrall Sperlberg Roehl Harris & Sisk P.A.
 500 Fourth Street, Suite 1000
 Albuquerque NM 87102

PS Form 3877

Type of Mailing: CERTIFIED MAIL
 12/16/2022

Firm Mailing Book ID: 238297

Line	USPS Article Number	Name, Street, City, State, Zip	Postage	Service Fee	RR Fee	Rest.Del.Fee	Reference Contents
75	9314 8699 0430 0102 4776 50	A MUZE, LLC 5771 CRYSTAL CREEK LANE Washington Township MI 48094	\$1.44	\$4.00	\$2.00	\$0.00	10375.0002 Alpha Notice
76	9314 8699 0430 0102 4776 67	THE BOBMAR TRUST DATED JUNE 24, 1994 10118 LURLINE AVENUE Chatworth CA 91311	\$1.44	\$4.00	\$2.00	\$0.00	10375.0002 Alpha Notice
77	9314 8699 0430 0102 4776 74	HUCUL OIL, LLC 46674 HARBOR DRIVE New Baltimore MI 48047	\$1.44	\$4.00	\$2.00	\$0.00	10375.0002 Alpha Notice
78	9314 8699 0430 0102 4776 81	MICHAEL P. KANAN 44265 BOULDER DRIVE Clinton Two MI 48038	\$1.44	\$4.00	\$2.00	\$0.00	10375.0002 Alpha Notice
79	9314 8699 0430 0102 4776 98	INGRID M. BANGERS PO BOX 80274 LINCOLN, NE 68501 Lincoln NE 68501	\$1.44	\$4.00	\$2.00	\$0.00	10375.0002 Alpha Notice
80	9314 8699 0430 0102 4777 04	ROBERT C AND KATHLEEN M SANGSTER Charitable Remainder Trust 403 VIA LIDO SOUD Newport Beach CA 92683	\$1.44	\$4.00	\$2.00	\$0.00	10375.0002 Alpha Notice
81	9314 8699 0430 0102 4777 11	KAREN N. CRANE-MCNAB 5500 E BEAVER CREEK DRIVE Merced CA 95340	\$1.44	\$4.00	\$2.00	\$0.00	10375.0002 Alpha Notice
82	9314 8699 0430 0102 4777 28	BYRON PARSONS IRA 4171 RJO BRAVO CHICO, CA 95973 Chico CA 95973	\$1.44	\$4.00	\$2.00	\$0.00	10375.0002 Alpha Notice
83	9314 8699 0430 0102 4777 35	THE MACKNET INSURANCE TRUST c/o Kenneth D. Macknet Jr, Trustee 25815 BARTON ROAD, SUITE 101 Loma Linda CA 92354	\$1.44	\$4.00	\$2.00	\$0.00	10375.0002 Alpha Notice
84	9314 8699 0430 0102 4777 42	ARA KASPARIAN DBA AK CO 11700 MARIPOSA BAY I-N Northridge CA 91326	\$1.44	\$4.00	\$2.00	\$0.00	10375.0002 Alpha Notice
85	9314 8699 0430 0102 4777 59	THOMAS PAINE 2006 TRUST Eric M. Schwartz, Trustee PO BOX 1465 Philomath OR 97370	\$1.44	\$4.00	\$2.00	\$0.00	10375.0002 Alpha Notice
86	9314 8699 0430 0102 4777 66	BRUCE H. KENDALL, JR & ANDREA Yec 5340 KINCHELDE DRIVE Los Angeles CA 90041	\$1.44	\$4.00	\$2.00	\$0.00	10375.0002 Alpha Notice
87	9314 8699 0430 0102 4777 73	WAYNE E. ARNOLD, FAMILY TRUST 1655 WEST 154TH PLACE Gardena CA 90247	\$1.44	\$4.00	\$2.00	\$0.00	10375.0002 Alpha Notice
88	9314 8699 0430 0102 4777 80	MICHAEL WYMN 248 VIA LA CUMBRE Greenbrae CA 94904	\$1.44	\$4.00	\$2.00	\$0.00	10375.0002 Alpha Notice



Karlene Schuman
 Modrall Sperling Roehl Harris & Sisk P.A.
 500 Fourth Street, Suite 1000
 Albuquerque NM 87102

PS Form 3877

Type of Mailing: CERTIFIED MAIL
 12/16/2022

Firm Mailing Book ID: 238297

Line	USPS Article Number	Name, Street, City, State, Zip	Postage	Service Fee	RR Fee	Rest.Del.Fee	Reference Contents
89	9314 8699 0430 0102 4777 97	RONALD S. PETERSON TRUST 312 WINDFAIR COURT Las Vegas NV 89145	\$1.44	\$4.00	\$2.00	\$0.00	10375.0002 Alpha Notice
90	9314 8699 0430 0102 4778 03	PERSHING LLC, FBO PAUL I DILCHER IRA ONE PERSHING PLACE Jersey City NJ 07399	\$1.44	\$4.00	\$2.00	\$0.00	10375.0002 Alpha Notice
91	9314 8699 0430 0102 4778 10	ROBERT EARLE ALLEN 685 SPRING STREET, #108 Friday Harbor WA 96250	\$1.44	\$4.00	\$2.00	\$0.00	10375.0002 Alpha Notice
92	9314 8699 0430 0102 4778 27	RAM DEVELOPMENT GROUP 685 SPRING STREET, #108 Friday Harbor WA 96250	\$1.44	\$4.00	\$2.00	\$0.00	10375.0002 Alpha Notice
93	9314 8699 0430 0102 4778 34	CONSTANCE T LUCY GST TRUST 7495 WEST LAYTON PLACE Lakewood CO 80123	\$1.44	\$4.00	\$2.00	\$0.00	10375.0002 Alpha Notice
94	9314 8699 0430 0102 4778 41	JOHN W. MANSKE REVOCABLE TRUST 4075 ONEIDA STREET Denver CO 80237	\$1.44	\$4.00	\$2.00	\$0.00	10375.0002 Alpha Notice
95	9314 8699 0430 0102 4778 58	OWL VENTURES, LLC 1000 SOUTH 1000 EAST Mapleton UT 84664	\$1.44	\$4.00	\$2.00	\$0.00	10375.0002 Alpha Notice
96	9314 8699 0430 0102 4778 65	E&B LARSEN FAMILY INVESTMENTS, LLC Eric & Brenda Larson, Managers 252 NORTH 950 EAST Orem UT 84097	\$1.44	\$4.00	\$2.00	\$0.00	10375.0002 Alpha Notice
97	9314 8699 0430 0102 4778 72	THE REED TRUST DATED JUNE 1, 2005 David and Eleanor Reed, Trustees 220 NORTSHORE DIRVE Greenback TN 37742	\$1.44	\$4.00	\$2.00	\$0.00	10375.0002 Alpha Notice
98	9314 8699 0430 0102 4778 89	THE EILEEN POND BRUNT FAMILY TRUST 234 N. PAINTED HILLS DRIVE Ivine UT 84738	\$1.44	\$4.00	\$2.00	\$0.00	10375.0002 Alpha Notice
99	9314 8699 0430 0102 4778 96	BERNETTA F. BURSTYN REVOCABLE Trust, dates 2-17-03 580 UTAH Rochester Hills MI 48307	\$1.44	\$4.00	\$2.00	\$0.00	10375.0002 Alpha Notice
100	9314 8699 0430 0102 4779 02	BEST INVESTMENT SERVICES, INC. 145 KNOBBY VIEW Highland MI 48358	\$1.44	\$4.00	\$2.00	\$0.00	10375.0002 Alpha Notice
101	9314 8699 0430 0102 4779 19	TIMOTHY ALLWARDT Mary Dolores Allwardt 2715 N. MILDRED AVE. Chicago IL 60614	\$1.44	\$4.00	\$2.00	\$0.00	10375.0002 Alpha Notice
102	9314 8699 0430 0102 4779 26	Gordon B. Knight Revocable Trust 1221 VOLLMEERS Commercc Township MI 48390	\$1.44	\$4.00	\$2.00	\$0.00	10375.0002 Alpha Notice



Karlene Schuman
Modrall Spering Rochl Harris & Sisk P.A.
500 Fourth Street, Suite 1000
Albuquerque NM 87102

PS Form 3877

Type of Mailing: CERTIFIED MAIL
12/16/2022

Firm Mailing Book ID: 238297

Line	USPS Article Number	Name, Street, City, State, Zip	Postage	Service Fee	RR Fee	Rest.Del.Fee	Reference Contents
103	9314 8699 0430 0102 4779 33	THE CHRISTOPHER B. KNIGHT TRUST 50295 FELLOWS HILL Plymouth Hill MI 48170	\$1.44	\$4.00	\$2.00	\$0.00	10375.0002 Alpha Notice
104	9314 8699 0430 0102 4779 40	JAMES DAVID CAHILL 13747 HAMMOCK CAY DRIVE Jacksonville FL 32225	\$1.44	\$4.00	\$2.00	\$0.00	10375.0002 Alpha Notice
105	9314 8699 0430 0102 4779 57	JEFFREY D. KLATT 6688 COMSTOCK COURT San Diego CA 92111	\$1.44	\$4.00	\$2.00	\$0.00	10375.0002 Alpha Notice
106	9314 8699 0430 0102 4779 64	PENDELTON FAMILY TRUST 1312 NEPTUNE AVENUE Encinitas CA 92024	\$1.44	\$4.00	\$2.00	\$0.00	10375.0002 Alpha Notice
107	9314 8699 0430 0102 4779 71	SEACON CONSTRUCTION Employee Retirement Plan 175 POINDEXTER AVE MoorPark CA 93021	\$1.44	\$4.00	\$2.00	\$0.00	10375.0002 Alpha Notice
108	9314 8699 0430 0102 4779 88	JOAN D. NIMTZ FAMILY TRUST DTD 7/1/99 1466 BATHURST PLACE El Cajon CA 92020	\$1.44	\$4.00	\$2.00	\$0.00	10375.0002 Alpha Notice
109	9314 8699 0430 0102 4779 95	THE STOLL FAMILY TRUST DATED 7/21/88 10545 PINE FALLS COURT San Diego CA 92131	\$1.44	\$4.00	\$2.00	\$0.00	10375.0002 Alpha Notice
110	9314 8699 0430 0102 4780 08	THE MCCAMON FAMILY TRUST 1333 INDEPENDENCE WAY Vista CA 92084	\$1.44	\$4.00	\$2.00	\$0.00	10375.0002 Alpha Notice
111	9314 8699 0430 0102 4780 15	DANIEL JEROME STOLL AND Joann Stoll Trust 1737 BERYL STREET San Diego CA 92109	\$1.44	\$4.00	\$2.00	\$0.00	10375.0002 Alpha Notice
112	9314 8699 0430 0102 4780 22	THE GORDONE, NIMTZ FAMILY TRUST 12324 SANTIAGO ROAD EAST San Diego CA 92128	\$1.44	\$4.00	\$2.00	\$0.00	10375.0002 Alpha Notice
113	9314 8699 0430 0102 4780 39	BARRY LIMITED PARTNERSHIP 5716 TULANE STREET San Diego CA 92122	\$1.44	\$4.00	\$2.00	\$0.00	10375.0002 Alpha Notice
114	9314 8699 0430 0102 4780 46	WISTLEWOOD LLC 294 ROWE ROAD Silkirk NY 12158	\$1.44	\$4.00	\$2.00	\$0.00	10375.0002 Alpha Notice
115	9314 8699 0430 0102 4780 53	HYLEN TRUST AS AMENDED 5146 CHELTERHAM TERRACE San Diego CA 92130	\$1.44	\$4.00	\$2.00	\$0.00	10375.0002 Alpha Notice
116	9314 8699 0430 0102 4780 60	PGMGI TTEE FBO STANDARD GROUP Reinsurance, Steve Burke, Trustee 600 EAST LAS COLINAS BLVD, # 900 Irving TX 75039	\$1.44	\$4.00	\$2.00	\$0.00	10375.0002 Alpha Notice



Karlene Schuman
 Modrall Spering Roehl Harris & Sisk P.A.
 500 Fourth Street, Suite 1000
 Albuquerque NM 87102

PS Form 3877

Type of Mailing: CERTIFIED MAIL
 12/16/2022

Firm Mailing Book ID: 238297

Line	USPS Article Number	Name, Street, City, State, Zip	Postage	Service Fee	RR Fee	Rest.Del.Fee	Reference Contents
117	9314 8699 0430 0102 4780 77	PERSHING LLC FBO Robert & Karen Manking Trust 17273 OWL TREE ROAD Riverside CA 92504	\$1.44	\$4.00	\$2.00	\$0.00	10375.0002 Alpha Notice
118	9314 8699 0430 0102 4780 84	JOAN D WELCH REVOCABLE LIVING TRUST 108 RAINTREE COURT Nicholasville KY 40356	\$1.44	\$4.00	\$2.00	\$0.00	10375.0002 Alpha Notice
119	9314 8699 0430 0102 4780 91	LILY HING PING SIU 1000 CRESTVIEW DRIVE Millbrae CA 94030	\$1.44	\$4.00	\$2.00	\$0.00	10375.0002 Alpha Notice
120	9314 8699 0430 0102 4781 07	COT GIANG AND NGO BEO GIANG Revocable Trust 2921 MORAGA STREET San Francisco CA 94122	\$1.44	\$4.00	\$2.00	\$0.00	10375.0002 Alpha Notice
121	9314 8699 0430 0102 4781 14	PERSHING LLC FBO NANETTE BUCCOLA, Trustee ONE PERSHING PLACE Jersey City NJ 07399	\$1.44	\$4.00	\$2.00	\$0.00	10375.0002 Alpha Notice
122	9314 8699 0430 0102 4781 21	ROBERT L. SIMON AND D'MARIE SIMON AS Trustees of Simon Family Trust 325 BELLAIRE STREET Del Mar CA 92014	\$1.44	\$4.00	\$2.00	\$0.00	10375.0002 Alpha Notice
123	9314 8699 0430 0102 4781 38	DANIEL AND DONNA DARLING Revocable Trust 6680 ALHAMBRA AVENUE, #423 Martinez CA 94553	\$1.44	\$4.00	\$2.00	\$0.00	10375.0002 Alpha Notice
124	9314 8699 0430 0102 4781 45	BASTILLE LIVING TRUST 403 S. MAGNOLIA AVENUE Tampa FL 33606	\$1.44	\$4.00	\$2.00	\$0.00	10375.0002 Alpha Notice
125	9314 8699 0430 0102 4781 52	DITCHED DAD REALTY TRUST 52 RUSSELL STREET Malden MA 02148	\$1.44	\$4.00	\$2.00	\$0.00	10375.0002 Alpha Notice
126	9314 8699 0430 0102 4781 69	KENNETH W. MORRIS & HARVEY L. MORRIS 2121 HAAS ROAD Apopka FL 32712	\$1.44	\$4.00	\$2.00	\$0.00	10375.0002 Alpha Notice
127	9314 8699 0430 0102 4781 76	MICHAEL & NORMA HANSEN FAMILY TRUST 814 CARTER ACRES Martinez CA 94553	\$1.44	\$4.00	\$2.00	\$0.00	10375.0002 Alpha Notice
128	9314 8699 0430 0102 4781 83	LOIS J ADDUCI & TRACY A LAIRD Entry 14 4424 TERRA GRANADA #3A Walnut Creek CA 94595	\$1.44	\$4.00	\$2.00	\$0.00	10375.0002 Alpha Notice
129	9314 8699 0430 0102 4781 90	ROBERT F AND PENELOPE A. GUSTAFSON Living Trust 1591 LAVERNE WAY Concord CA 94521	\$1.44	\$4.00	\$2.00	\$0.00	10375.0002 Alpha Notice



Karlene Schuman
 Modrall Spering Roehl Harris & Sisk P.A.
 500 Fourth Street, Suite 1000
 Albuquerque NM 87102

PS Form 3877

Type of Mailing: CERTIFIED MAIL
 12/16/2022

Firm Mailing Book ID: 238297

Line	USPS Article Number	Name, Street, City, State, Zip	Postage	Service Fee	RR Fee	Rest.Del.Fee	Reference Contents
130	9314 8699 0430 0102 4782 06	BONNIE R. WEISE 24326 MIDDLE FORK San Antonio AZ 78258	\$1.44	\$4.00	\$2.00	\$0.00	10375.0002 Alpha Notice
131	9314 8699 0430 0102 4782 13	ANDREW HANS REGER GINA MARIE REGER 53 CRAVEN STREET Ocean Isles Beach NC 28469	\$1.44	\$4.00	\$2.00	\$0.00	10375.0002 Alpha Notice
132	9314 8699 0430 0102 4782 20	DOMINICK REALTY, LLC 5859 HIGH DRIVE Evergreen CO 80439	\$1.44	\$4.00	\$2.00	\$0.00	10375.0002 Alpha Notice
133	9314 8699 0430 0102 4782 37	MARILYN BRODERSEN 36 SAND DOLLAR COURT Newport Beach CA 92869	\$1.44	\$4.00	\$2.00	\$0.00	10375.0002 Alpha Notice
134	9314 8699 0430 0102 4782 44	CHARLES R. DENNEY AND JOAN A. DENNEY 3235 E. PALMYRA Orange CA 92869	\$1.44	\$4.00	\$2.00	\$0.00	10375.0002 Alpha Notice
135	9314 8699 0430 0102 4782 51	JOHN HILL & FRANCES B. HILL 1988 TRUST 2861 CHIOS ROAD Costa Mesa CA 92626	\$1.44	\$4.00	\$2.00	\$0.00	10375.0002 Alpha Notice
136	9314 8699 0430 0102 4782 68	MARGARET ANN LEE REVOCABLE Living Trust 98-1066 ALANIA STREET Aiea HI 96701	\$1.44	\$4.00	\$2.00	\$0.00	10375.0002 Alpha Notice
137	9314 8699 0430 0102 4782 75	WRENWICK KWOCK KOONG LEE RLT 98-1066 ALANIA STREET Aiea HI 96701	\$1.44	\$4.00	\$2.00	\$0.00	10375.0002 Alpha Notice
138	9314 8699 0430 0102 4782 82	FRAZIER FAMILY PARTNERSHIP, LP 537 WEST BROW ROAD Lookout Mountain TN 37350	\$1.44	\$4.00	\$2.00	\$0.00	10375.0002 Alpha Notice
139	9314 8699 0430 0102 4782 99	SMD INVESTMENTS LP 3205 BALLANTRAE LANE Pebble Beach CA 93953	\$1.44	\$4.00	\$2.00	\$0.00	10375.0002 Alpha Notice
140	9314 8699 0430 0102 4783 05	H J & K FAMILY LIMITED PARTNERSHIP 7095 HOLLYWOOD BLVD, STE 852 Hollywood CA 90028	\$1.44	\$4.00	\$2.00	\$0.00	10375.0002 Alpha Notice
141	9314 8699 0430 0102 4783 12	DENNIS & PATRICIA MOREAU FAMILY TRUST 8865 MOCKINGBIRD CIRCLE Fountain Valley CA 90028	\$1.44	\$4.00	\$2.00	\$0.00	10375.0002 Alpha Notice
142	9314 8699 0430 0102 4783 29	YAMATO TRUST DATED 9-30-88, ROBERT K Yamato & Judith Yamato, Trustees 8462 ASPENWOOD AVENUE Westminster CA 92883	\$1.44	\$4.00	\$2.00	\$0.00	10375.0002 Alpha Notice
143	9314 8699 0430 0102 4783 36	ULYSSES E. BAUER AND SHIRLEY A. BAUER PO BOX 81 Forest Falls CA 92339	\$1.44	\$4.00	\$2.00	\$0.00	10375.0002 Alpha Notice



Karlene Schuman
 Modrall Spering Roehl Harris & Sisk P.A.
 500 Fourth Street, Suite 1000
 Albuquerque NM 87102

PS Form 3877

Type of Mailing: CERTIFIED MAIL
 12/16/2022

Firm Mailing Book ID: 238297

Line	USPS Article Number	Name, Street, City, State, Zip	Postage	Service Fee	RR Fee	Rest.Del.Fee	Reference Contents
144	9314 8699 0430 0102 4783 43	MARCIA READ SWEENEY LIVING TRUST 2354 PINE TREE LANE Evergreen CO 80439	\$1.44	\$4.00	\$2.00	\$0.00	10375.0002 Alpha Notice
145	9314 8699 0430 0102 4783 50	SHARON S. BELL PO BOX 101 Littlefield AZ 86432	\$1.44	\$4.00	\$2.00	\$0.00	10375.0002 Alpha Notice
146	9314 8699 0430 0102 4783 67	OWEN A. ELLIS AND SANDRA R. ELLIS 7924 MALAMUTE DRIVE Evergreen CO 80439	\$1.44	\$4.00	\$2.00	\$0.00	10375.0002 Alpha Notice
147	9314 8699 0430 0102 4783 74	ROBERT DUNCAN AND HEIDE DUNCAN 2324 SHOREWOOD DRIVE Carmichael CA 95608	\$1.44	\$4.00	\$2.00	\$0.00	10375.0002 Alpha Notice
148	9314 8699 0430 0102 4783 81	LA CRUZ LP 27174 ORTEGA HWY San Juan Capistrano CA 92675	\$1.44	\$4.00	\$2.00	\$0.00	10375.0002 Alpha Notice
149	9314 8699 0430 0102 4783 98	COOGAN FAMILY TRUST DATED 3-18-87 3814 CHANNEL PLACE Newport Beach CA 92663	\$1.44	\$4.00	\$2.00	\$0.00	10375.0002 Alpha Notice
150	9314 8699 0430 0102 4784 04	IN YOUNG KIM AND YOOMI KIM, TRUSTEES Kim & Kim Trust 693 VIA CARRO Newbury Park CA 91320	\$1.44	\$4.00	\$2.00	\$0.00	10375.0002 Alpha Notice
151	9314 8699 0430 0102 4784 11	DAVID L BARRY TRUST PO BOX 429 Poway CA 92074	\$1.44	\$4.00	\$2.00	\$0.00	10375.0002 Alpha Notice
152	9314 8699 0430 0102 4784 28	THE SANDRA FARWELL EIKE Revocable Trust 60 BLACK ELK TRAIL Laramie WY 82070	\$1.44	\$4.00	\$2.00	\$0.00	10375.0002 Alpha Notice
153	9314 8699 0430 0102 4784 42	JOHN B. CUNNING AND CAROL A. CUNNING 28 EAST LINDA VISTA AVENUE Alhambra CA 91801	\$1.44	\$4.00	\$2.00	\$0.00	10375.0002 Alpha Notice
154	9314 8699 0430 0102 4784 59	RICHARD L GREEN AND BETTYE J GREEN 2146 PONTICELLO DRIVE Henderson NV 89052	\$1.44	\$4.00	\$2.00	\$0.00	10375.0002 Alpha Notice
155	9314 8699 0430 0102 4784 66	QINGLING JENNY LU 27 CARSON IRVINE, CA 92620 Irvine CA 92620	\$1.44	\$4.00	\$2.00	\$0.00	10375.0002 Alpha Notice
156	9314 8699 0430 0102 4784 73	Thomas G. Jr. Revocable Trust for Benefit of Michelle Schaffer 42755 BARACOA DRIVE Bermuda Dunes CA 92203	\$1.44	\$4.00	\$2.00	\$0.00	10375.0002 Alpha Notice
157	9314 8699 0430 0102 4784 80	OPPORTUNITY ENERGY INCOME FUND 1551 N TUSTIN AVENUE, SUITE #960 Santa Ana CA 92705	\$1.44	\$4.00	\$2.00	\$0.00	10375.0002 Alpha Notice




Karlene Schuman
 Modrall Spering Roehl Harris & Sisk P.A.
 500 Fourth Street, Suite 1000
 Albuquerque NM 87102

PS Form 3877

Type of Mailing: CERTIFIED MAIL
 12/16/2022

Firm Mailing Book ID: 238297

Line	USPS Article Number	Name, Street, City, State, Zip	Postage	Service Fee	RR Fee	Rest.Del.Fee	Reference Contents
158	9314 8699 0430 0102 4784 97	LESTER FAMILY, LLC 33105-118 SANTIAGO ROAD Action CA 93510	\$1.44	\$4.00	\$2.00	\$0.00	10375.0002 Alpha Notice
159	9314 8699 0430 0102 4785 03	AUDREY W. ADAMS 8441 RAYLIN DR Houston TX 77055	\$1.44	\$4.00	\$2.00	\$0.00	10375.0002 Alpha Notice
160	9314 8699 0430 0102 4785 10	THE SEIJI PAUL HORIO LIVING TRUST PO BOX 25434 Santa Ana CA 92799	\$1.44	\$4.00	\$2.00	\$0.00	10375.0002 Alpha Notice
161	9314 8699 0430 0102 4785 27	URIBE FAMILY TRUST "A" DTD 2-28-88 PO BOX 3948 Justin CA 92761	\$1.44	\$4.00	\$2.00	\$0.00	10375.0002 Alpha Notice
162	9314 8699 0430 0102 4785 34	STEVEN CRAIG POTTER 312 ESCALONA DRIVE Capitola CA 95010	\$1.44	\$4.00	\$2.00	\$0.00	10375.0002 Alpha Notice
163	9314 8699 0430 0102 4785 41	TU NGUYEN AND HAI DAM TI 16 DECENTE STREET Irvine CA 92614	\$1.44	\$4.00	\$2.00	\$0.00	10375.0002 Alpha Notice
164	9314 8699 0430 0102 4785 58	JAMES SUN YU LAM REV. LIVING TRUST 94-1070 PULELO STREET Waipahu HI 96797	\$1.44	\$4.00	\$2.00	\$0.00	10375.0002 Alpha Notice
165	9314 8699 0430 0102 4785 65	ALBERT C. ANDMARILYNN K SYKES Family Trust 6305 SEASIDE WALK Long Beach CA 90803	\$1.44	\$4.00	\$2.00	\$0.00	10375.0002 Alpha Notice
166	9314 8699 0430 0102 4785 72	DENNIS W. VOOS REVOCABLE Family Trust PO BOX 2042 Granite Bay AZ 95746	\$1.44	\$4.00	\$2.00	\$0.00	10375.0002 Alpha Notice
167	9314 8699 0430 0102 4785 89	MICHAEL SOKOBIN AND HELENE SOKOBIN 8020 LINKS WAY Port St. Lucie FL 34988	\$1.44	\$4.00	\$2.00	\$0.00	10375.0002 Alpha Notice
168	9314 8699 0430 0102 4785 96	THE MYRTLE I BOYKIN TRUST PO BOX 27234 San Francisco CA 94127	\$1.44	\$4.00	\$2.00	\$0.00	10375.0002 Alpha Notice
169	9314 8699 0430 0102 4786 02	IRA #13V096957 fbo HAROLD F DOENCH, Pershing LLC as Custodian 2230 S. PATTERSON AVENUE #98 Kettering OH 45409	\$1.44	\$4.00	\$2.00	\$0.00	10375.0002 Alpha Notice
170	9314 8699 0430 0102 4786 19	PERSHING LLC AS CUSTODIAN FBO Ron L. Delellis IRA ONE PERSHING PLACE Jersey City NJ 07399	\$1.44	\$4.00	\$2.00	\$0.00	10375.0002 Alpha Notice
171	9314 8699 0430 0102 4786 26	GORDON G PETRIE & MELANIE S PETRIE 2200 MANITOU DRIVE Lincoln NE 68521	\$1.44	\$4.00	\$2.00	\$0.00	10375.0002 Alpha Notice



Karlene Schuman
 Modrall Sperlberg Roehl Harris & Sisk P.A.
 500 Fourth Street, Suite 1000
 Albuquerque NM 87102

PS Form 3877

Type of Mailing: CERTIFIED MAIL
 12/16/2022

Firm Mailing Book ID: 238297

Line	USPS Article Number	Name, Street, City, State, Zip	Postage	Service Fee	RR Fee	Rest.Del.Fee	Reference Contents
172	9314 8699 0430 0102 4786 33	ROGER L PETRIE AND CAROLINE S PETRIE 10800 N. 56TH STREET Lincoln NE 68514	\$1.44	\$4.00	\$2.00	\$0.00	10375.0002 Alpha Notice
173	9314 8699 0430 0102 4786 40	CLEO F. HOEGEMEYER AND MARGARET Barrie Trustee of Living Trust 308 MORELS COURT Roseville CA 95747	\$1.44	\$4.00	\$2.00	\$0.00	10375.0002 Alpha Notice
174	9314 8699 0430 0102 4786 57	FRED BARRIE AND MARGARET BARRIE Trustees of Barrie Living Trust 7428 GOOSEMEADOWS WAY Roseville CA 95747	\$1.44	\$4.00	\$2.00	\$0.00	10375.0002 Alpha Notice
175	9314 8699 0430 0102 4786 64	PERSHING LLC FBO ROGER D. NOLTE IRA ONE PERSHING PLACE Jersey City NJ 07399	\$1.44	\$4.00	\$2.00	\$0.00	10375.0002 Alpha Notice
176	9314 8699 0430 0102 4786 71	DONALD J. CAMPBELL AND VIOLET M. Campbell Revocable Trust 31 OLCESE COURT Daly City CA 94015	\$1.44	\$4.00	\$2.00	\$0.00	10375.0002 Alpha Notice
177	9314 8699 0430 0102 4786 88	MM3 MINERALS LLC I BROADWAY, STE b-200 Denver CO 80203	\$1.44	\$4.00	\$2.00	\$0.00	10375.0002 Alpha Notice
178	9314 8699 0430 0102 4786 95	THOMAS P. MARTINO PO BOX 2437 Centennial CO 80161	\$1.44	\$4.00	\$2.00	\$0.00	10375.0002 Alpha Notice
179	9314 8699 0430 0102 4787 01	N NOBLE FLP, LLP 15601 North Dallas PKWY, ste 900 Addison TX 75001	\$1.44	\$4.00	\$2.00	\$0.00	10375.0002 Alpha Notice
180	9314 8699 0430 0102 4787 18	FIRST FINANCIAL GROUP, LLC 1997 SPRUCE HILLS DRIVE Bettendorf IA 52722	\$1.44	\$4.00	\$2.00	\$0.00	10375.0002 Alpha Notice
181	9314 8699 0430 0102 4787 25	MARCIA K. CAMPBELL & ERNIE L. CAMPBELL PO BOX 4298 Lincoln NE 68504	\$1.44	\$4.00	\$2.00	\$0.00	10375.0002 Alpha Notice
182	9314 8699 0430 0102 4787 32	CAROL J LARKINS AND MICHAEL C. LARKINS 3611 SOUTH 40TH Lincoln NE 68506	\$1.44	\$4.00	\$2.00	\$0.00	10375.0002 Alpha Notice
183	9314 8699 0430 0102 4787 49	TERRY G HAUGEN & BARBARA J. HAUGEN 1320 46TH AVENUE NE Petersburg FL 33703	\$1.44	\$4.00	\$2.00	\$0.00	10375.0002 Alpha Notice
184	9314 8699 0430 0102 4787 56	GERALDEAN ANN NEWGAARD AND DAVID Newgaard, trustees of Rev. Liv. Trust 1505 SOUTH BAVARIAN PASS Fridley MN 55432	\$1.44	\$4.00	\$2.00	\$0.00	10375.0002 Alpha Notice



Karlene Schuman
 Modrall Spering Roehl Harris & Sisk P.A.
 500 Fourth Street, Suite 1000
 Albuquerque NM 87102

PS Form 3877

Type of Mailing: CERTIFIED MAIL
 12/16/2022

Firm Mailing Book ID: 238297

Line	USPS Article Number	Name, Street, City, State, Zip	Postage	Service Fee	RR Fee	Rest.Del.Fee	Reference Contents
185	9314 8699 0430 0102 4787 63	SIERRA LEE, LLC 1987 SPRUCE HILLS DRIVE Bettendorf IA 52722	\$1.44	\$4.00	\$2.00	\$0.00	10375.0002 Alpha Notice
186	9314 8699 0430 0102 4787 70	RICHARD B. WETHERELL 1011 SOUTH CANYON CREST Dr. Bountiful UT 84010	\$1.44	\$4.00	\$2.00	\$0.00	10375.0002 Alpha Notice
187	9314 8699 0430 0102 4787 87	EW EVNS JR, NOBLE WINDOM ROYALTIES 7815 CEDAR WAY Park City UT 84098	\$1.44	\$4.00	\$2.00	\$0.00	10375.0002 Alpha Notice
188	9314 8699 0430 0102 4787 94	JOHN B. CUNNING AND CAROL A. CUNNING 918 ALEX WAY Fort Collins CO 80526	\$1.44	\$4.00	\$2.00	\$0.00	10375.0002 Alpha Notice
189	9314 8699 0430 0102 4788 00	JACQUELINE KANYA-MATZEN 1448 JEFFERSON STREET San Francisco CA 94123	\$1.44	\$4.00	\$2.00	\$0.00	10375.0002 Alpha Notice
190	9314 8699 0430 0102 4788 17	ER RESIDENTIAL INVESTMENTS, LLC 2154 VISTA LA NISA Carlsbad CA 92009	\$1.44	\$4.00	\$2.00	\$0.00	10375.0002 Alpha Notice
191	9314 8699 0430 0102 4788 24	DF LLC 1765 WEST HACIENDA AVENUE Campbell CA 95008	\$1.44	\$4.00	\$2.00	\$0.00	10375.0002 Alpha Notice
192	9314 8699 0430 0102 4788 31	DAVID LOWTHER & PAMELA C. LOWTHER 22518 HARRIS ROAD Philomath OR 97370	\$1.44	\$4.00	\$2.00	\$0.00	10375.0002 Alpha Notice
193	9314 8699 0430 0102 4788 48	MAX & MARILYN MATTHEWS LIVING TRUST 800 ASH, SUITE G McAllen TX 78501	\$1.44	\$4.00	\$2.00	\$0.00	10375.0002 Alpha Notice
194	9314 8699 0430 0102 4788 55	SUSAN IVISION REVOCABLE TRUST 12494 ELM MEADOWS ROAD Riverton UT 84065	\$1.44	\$4.00	\$2.00	\$0.00	10375.0002 Alpha Notice
195	9314 8699 0430 0102 4788 62	THE JENNINGS FAMILY REVOCABLE TRUST 6137 BLACK GYPSUM COURT Sparks NV 89436	\$1.44	\$4.00	\$2.00	\$0.00	10375.0002 Alpha Notice
196	9314 8699 0430 0102 4788 79	TAE CHEOU AND JUNG TAICK MIN 115 YANKEE COURT Beaver PA 15009	\$1.44	\$4.00	\$2.00	\$0.00	10375.0002 Alpha Notice
197	9314 8699 0430 0102 4788 86	PATTI HULVERSHORN LIVING TRUST 116 ALOHA STREET Seattle WA 98109	\$1.44	\$4.00	\$2.00	\$0.00	10375.0002 Alpha Notice
198	9314 8699 0430 0102 4788 93	MAN BUN WONG AND MICHELLE M. WONG 4408 121ST PLACE SE Everett WA 96206	\$1.44	\$4.00	\$2.00	\$0.00	10375.0002 Alpha Notice



Karlene Schuman
 Modrall Sperling Roehl Harris & Sisk P.A.
 500 Fourth Street, Suite 1000
 Albuquerque NM 87102

PS Form 3877

Type of Mailing: CERTIFIED MAIL
 12/16/2022

Firm Mailing Book ID: 238297

Line	USPS Article Number	Name, Street, City, State, Zip	Postage	Service Fee	RR Fee	Rest.Del.Fee	Reference Contents
199	9314 8699 0430 0102 4789 09	NEAL SKOK AND JANET SKOK 13796 NE 78 PL Redmond WA 98052	\$1.44	\$4.00	\$2.00	\$0.00	10375.0002 Alpha Notice
200	9314 8699 0430 0102 4789 16	THE JOHNSTON FAMILY TRUST, William & Joan Johnston Trustees 3822 SKYVIEW LANE Fairfax VA 22031	\$1.44	\$4.00	\$2.00	\$0.00	10375.0002 Alpha Notice
201	9314 8699 0430 0102 4789 23	CHING FAMILY TRUST DTD 5/02/01, George Niew KK Ching, Trustees 116 NORTH PLAZA STREET Brwaley CA 92227	\$1.44	\$4.00	\$2.00	\$0.00	10375.0002 Alpha Notice
202	9314 8699 0430 0102 4789 30	KEITH R. LAWS & HAZEL JEAN LAWS 3226 FAIRFIELD ROAD SE Olympia WA 98501	\$1.44	\$4.00	\$2.00	\$0.00	10375.0002 Alpha Notice
203	9314 8699 0430 0102 4789 47	STERLING TRUST COMPANY FBO John Michael Weltzein, IRA 7901 FISH POND ROAD SE Waco TX 76710	\$1.44	\$4.00	\$2.00	\$0.00	10375.0002 Alpha Notice
204	9314 8699 0430 0102 4789 54	STERLING TRUST COMPANY FBO Joan Weltzein 401K 7901 FISH POND ROAD SE Waco TX 76710	\$1.44	\$4.00	\$2.00	\$0.00	10375.0002 Alpha Notice
205	9314 8699 0430 0102 4789 61	JOHN D. MILLER REVOCABLE LIVING TRUST PO BOX 93 Crystal Bay MN 55323	\$1.44	\$4.00	\$2.00	\$0.00	10375.0002 Alpha Notice
206	9314 8699 0430 0102 4789 78	KASTMAN OIL COMPANY PO BOX 5930 Lubbock TX 79406	\$1.44	\$4.00	\$2.00	\$0.00	10375.0002 Alpha Notice
207	9314 8699 0430 0102 4789 85	LATIGO RANCH, LLC PO BOX 2391 Roswell NM 88202	\$1.44	\$4.00	\$2.00	\$0.00	10375.0002 Alpha Notice
208	9314 8699 0430 0102 4789 92	THE CHURCHILL RETIREMENT INCOME, LLC 21 LYNNFIELD Irvine CA 92620	\$1.44	\$4.00	\$2.00	\$0.00	10375.0002 Alpha Notice
209	9314 8699 0430 0102 4790 05	WINDOM Royalties LLC and/or assigns 15601 North DallasPKWY, ste 900 Addison TX 75001	\$1.44	\$4.00	\$2.00	\$0.00	10375.0002 Alpha Notice
210	9314 8699 0430 0102 4790 12	NOBLE ROYALTY ACCESS FUND II, LP 15601 North Dallas PKWY, ste 900 Addison TX 75001	\$1.44	\$4.00	\$2.00	\$0.00	10375.0002 Alpha Notice
211	9314 8699 0430 0102 4790 29	FERNWOOD MANAGEMENT, LLC 3099 EAST 1650 North Layton UT 84040	\$1.44	\$4.00	\$2.00	\$0.00	10375.0002 Alpha Notice



Karlene Schuman
 Modrall Spering Roehl Harris & Sisk P.A.
 500 Fourth Street, Suite 1000
 Albuquerque NM 87102

PS Form 3877

Type of Mailing: CERTIFIED MAIL
 12/16/2022

Firm Mailing Book ID: 238297

Line	USPS Article Number	Name, Street, City, State, Zip	Postage	Service Fee	RR Fee	Rest.Del.Fee	Reference Contents
212	9314 8699 0430 0102 4790 36	JATDELL BUXTON AND JUDY BUXTON 1050 W. RED HILL PARKWAY #97 Washington UT 84780	\$1.44	\$4.00	\$2.00	\$0.00	10375.0002 Alpha Notice
213	9314 8699 0430 0102 4790 43	SILVERLEAF HOLDINGS, LLS 4317 LYNN LANE Salt Lake City UT 84124	\$1.44	\$4.00	\$2.00	\$0.00	10375.0002 Alpha Notice
214	9314 8699 0430 0102 4790 50	DELANIE A. WEBB 2384 WEST 800 NORTH Provo UT 84601	\$1.44	\$4.00	\$2.00	\$0.00	10375.0002 Alpha Notice
215	9314 8699 0430 0102 4790 67	GORDON FAMILY REVOCABLE TRUST, Richard F. Gordon Trustee 180 S 3 WEST, SUITE 120 Salt Lake City UT 84302	\$1.44	\$4.00	\$2.00	\$0.00	10375.0002 Alpha Notice
216	9314 8699 0430 0102 4790 74	RICHARD F. GORDON 180 SOUTH 300 WEST #120 Salt Lake City UT 84101	\$1.44	\$4.00	\$2.00	\$0.00	10375.0002 Alpha Notice
217	9314 8699 0430 0102 4790 81	HAROLD L SHETLER AND JOYCE I SHETLER 2552 E. 3708 N TWIN FALLS Twin Falls Lake UT 84054	\$1.44	\$4.00	\$2.00	\$0.00	10375.0002 Alpha Notice
218	9314 8699 0430 0102 4790 98	RANDALL K BENNETT & SHELLEY BENNETT 369 AERIE CIRCLE North Salt Lake UT 84054	\$1.44	\$4.00	\$2.00	\$0.00	10375.0002 Alpha Notice
219	9314 8699 0430 0102 4791 04	JAMES REES JENSEN AND VIRGINIA JENSEN 3834 BROCKBACNK DRIVE Salt Lake City UT 84124	\$1.44	\$4.00	\$2.00	\$0.00	10375.0002 Alpha Notice
220	9314 8699 0430 0102 4791 11	THE BAUKE FAMILY TRUST 57692 OKEECHOBEE BOULEVARD West Palm Beach FL 33417	\$1.44	\$4.00	\$2.00	\$0.00	10375.0002 Alpha Notice
221	9314 8699 0430 0102 4791 28	LAURA FANNING & CHARLENE FANNING 333 SOUTH 61ST AVENUE UNIT #1 Pensacola FL 32508	\$1.44	\$4.00	\$2.00	\$0.00	10375.0002 Alpha Notice
222	9314 8699 0430 0102 4791 35	SALLY SHINKLE AND VERNON SHINKLE Living Trust PO BOX 223 TETONIA, ID 63452 Tetonia ID 63452	\$1.44	\$4.00	\$2.00	\$0.00	10375.0002 Alpha Notice
223	9314 8699 0430 0102 4791 42	FLANAGAN REVOCABLE TRUST Fintan or Carol Dean Flanagan 11428 QUAL VILLAGE WAY Naples FL 34119	\$1.44	\$4.00	\$2.00	\$0.00	10375.0002 Alpha Notice
224	9314 8699 0430 0102 4791 59	FLANAGAN ENTERPRISES, INC. 11428 QUAL VILLAGE WAY Naples FL 34119	\$1.44	\$4.00	\$2.00	\$0.00	10375.0002 Alpha Notice
225	9314 8699 0430 0102 4791 66	DAVID E PRUE REVOCABLE TRUST 31693 S. RIVER ROAD F Harris TWP MI 48045	\$1.44	\$4.00	\$2.00	\$0.00	10375.0002 Alpha Notice



PS Form 3877

Type of Mailing: CERTIFIED MAIL
12/16/2022

Firm Mailing Book ID: 238297

Karlene Schuman
Modrall Spering Roehl Harris & Sisk P.A.
500 Fourth Street, Suite 1000
Albuquerque NM 87102

Line	USPS Article Number	Name, Street, City, State, Zip	Postage	Service Fee	RR Fee	Rest.Del.Fee	Reference Contents
226	9314 8699 0430 0102 4791 73	KYLE RAY GRAHAM 9727 WEST 10TH STREET NORTH Wichita KS 67212	\$1.44	\$4.00	\$2.00	\$0.00	10375.0002 Alpha Notice
227	9314 8699 0430 0102 4791 80	LINDA HANSON 1717 SOUTH BLVD Edmond OK 73013	\$1.44	\$4.00	\$2.00	\$0.00	10375.0002 Alpha Notice
228	9314 8699 0430 0102 4791 97	MARSHALL A JOHNSON LIVING TRUST 5550 OAKMAN BLVD Detroit MI 48204	\$1.44	\$4.00	\$2.00	\$0.00	10375.0002 Alpha Notice
229	9314 8699 0430 0102 4792 03	STEVEN H PODOLSKY REVOCABLE TRUST 2141 MALLARD DRIVE Northbrook IL 60062	\$1.44	\$4.00	\$2.00	\$0.00	10375.0002 Alpha Notice
230	9314 8699 0430 0102 4792 10	LYNN E. SCHACHINGER REVOCABLE TRUST Trust as Amended 6763 COLONY DRIVE WEST Bloomfield MI 48323	\$1.44	\$4.00	\$2.00	\$0.00	10375.0002 Alpha Notice
231	9314 8699 0430 0102 4792 27	IRIS D PODOLSKY REVOCABLE TRUST 2141 MALLARD DRIVE Northbrook IL 60062	\$1.44	\$4.00	\$2.00	\$0.00	10375.0002 Alpha Notice
232	9314 8699 0430 0102 4792 34	ROBERT STOMMEL 10730 N. HAMPSHIRE Fresno CA 93720	\$1.44	\$4.00	\$2.00	\$0.00	10375.0002 Alpha Notice
233	9314 8699 0430 0102 4792 41	J. NORMAN WILKINS AND MARYLOU WILKINS Revocable Living Trust 12432 MESA DRIVE Madera CA 93537	\$1.44	\$4.00	\$2.00	\$0.00	10375.0002 Alpha Notice
234	9314 8699 0430 0102 4792 58	MAX RUF & HILDEGARD RUF LIVING TRUST 929 W. LEADORA Glendora CA 91741	\$1.44	\$4.00	\$2.00	\$0.00	10375.0002 Alpha Notice
235	9314 8699 0430 0102 4792 65	ERIC C. THORMODSGARD 5956 CAMINTO ELEGANTE San Diego CA 92108	\$1.44	\$4.00	\$2.00	\$0.00	10375.0002 Alpha Notice
236	9314 8699 0430 0102 4792 72	JJBK, LLC 113 ALFALFA ROAD Helena MT 59602	\$1.44	\$4.00	\$2.00	\$0.00	10375.0002 Alpha Notice
237	9314 8699 0430 0102 4792 89	ALLAN FAMILY, LLC PO BOX 82367 Kenmore WA 98028	\$1.44	\$4.00	\$2.00	\$0.00	10375.0002 Alpha Notice
238	9314 8699 0430 0102 4792 96	MICHAEL L THURLOW & LINDA J THURLOW Living Trust 610 INVERNESS COURT, Salem OR 97306	\$1.44	\$4.00	\$2.00	\$0.00	10375.0002 Alpha Notice



Karlene Schuman
 Modrall Sperlberg Roehl Harris & Sisk P.A.
 500 Fourth Street, Suite 1000
 Albuquerque NM 87102

PS Form 3877

Type of Mailing: CERTIFIED MAIL
 12/16/2022

Firm Mailing Book ID: 238297

Line	USPS Article Number	Name, Street, City, State, Zip	Postage	Service Fee	RR Fee	Rest.Del.Fee	Reference Contents
239	9314 8699 0430 0102 4793 02	ARNOLD C GREENBERG 61 SOUTH MAIN STREET, Ste 211, Wet Hartford CT 06107	\$1.44	\$4.00	\$2.00	\$0.00	10375.0002 Alpha Notice
240	9314 8699 0430 0102 4793 19	MARGARET HUSSEY LIVING TRUST, 14811 LENZE DRIVE, Tavares FL 32778	\$1.44	\$4.00	\$2.00	\$0.00	10375.0002 Alpha Notice
241	9314 8699 0430 0102 4793 26	DEFOREST PROPERTIES, LLC 2836 FIARMONT ROAD, Winston Salem NC 27106	\$1.44	\$4.00	\$2.00	\$0.00	10375.0002 Alpha Notice
242	9314 8699 0430 0102 4793 33	PERSHING LLC FBO RICHARD W MCMANUS ONE PERSHING PLACE, Jersey City NJ 07399	\$1.44	\$4.00	\$2.00	\$0.00	10375.0002 Alpha Notice
243	9314 8699 0430 0102 4793 40	JB ROYALTY, LLC 38 WEDSEMERE CIRCLE, The Woodlands TX 77381	\$1.44	\$4.00	\$2.00	\$0.00	10375.0002 Alpha Notice
244	9314 8699 0430 0102 4793 57	KESTER FAMILY TRUST DATED 5-17-95 PO BOX 332, SANTAQUIN, UT 84655 Santaquin UT 84655	\$1.44	\$4.00	\$2.00	\$0.00	10375.0002 Alpha Notice
245	9314 8699 0430 0102 4793 64	DARYL MORRISON TRUST, 707 N GEORGE WASHINGTON, Yuba City CA 95993	\$1.44	\$4.00	\$2.00	\$0.00	10375.0002 Alpha Notice
246	9314 8699 0430 0102 4793 71	DAVID FOPPIANO & ELLA FOPPIANO Revocable Trust 1424 BERWICK DRIVE, Cambria CA 93428	\$1.44	\$4.00	\$2.00	\$0.00	10375.0002 Alpha Notice
247	9314 8699 0430 0102 4793 88	ANTONIA M PETRAKOS 345 MCLLOUD DRIVE, Fort Lee NJ 07024	\$1.44	\$4.00	\$2.00	\$0.00	10375.0002 Alpha Notice
248	9314 8699 0430 0102 4793 95	NANCY P LEVIN, TRUSTEE OF THE Adamson Street Real Estate Trust 18 PEACOCK FARM ROAD, Lexington MA 02421	\$1.44	\$4.00	\$2.00	\$0.00	10375.0002 Alpha Notice
249	9314 8699 0430 0102 4794 01	JNP ENERGY LLC PO BOX 9807, Denver CO 80209	\$1.44	\$4.00	\$2.00	\$0.00	10375.0002 Alpha Notice
250	9314 8699 0430 0102 4794 18	RM PROPERTIES, LLC, RAYMOND BASTA, Mark Pierce, Eric Pierce, all member 3765 SALES ROAD Belgrade MT 59714	\$1.44	\$4.00	\$2.00	\$0.00	10375.0002 Alpha Notice
251	9314 8699 0430 0102 4794 25	GORDON C. GEORGE TRUST PO BOX 767 Danville CA 94527	\$1.44	\$4.00	\$2.00	\$0.00	10375.0002 Alpha Notice
252	9314 8699 0430 0102 4794 32	CYRUS R GRIFFIN AND SUSAN G GRIFFIN 593 GRANDVIEW ROAD, Sebastopol CA 95472	\$1.44	\$4.00	\$2.00	\$0.00	10375.0002 Alpha Notice



Karlene Schuman
 Modrall Sperling Roehl Harris & Sisk P.A.
 500 Fourth Street, Suite 1000
 Albuquerque NM 87102

PS Form 3877

Type of Mailing: CERTIFIED MAIL
 12/16/2022

Firm Mailing Book ID: 238297

Line	USPS Article Number	Name, Street, City, State, Zip	Postage	Service Fee	RR Fee	Rest.Del.Fee	Reference Contents
253	9314 8699 0430 0102 4794 49	BRIAN DONALD RICHARDS 1125 AZUSA STREET, Sacramento CA 95833	\$1.44	\$4.00	\$2.00	\$0.00	10375.0002 Alpha Notice
254	9314 8699 0430 0102 4794 56	DAB GAS AND OIL LLC Suite B-409 15721 BERNARDO HEIGHTS Pkwy San Diego CA 92128	\$1.44	\$4.00	\$2.00	\$0.00	10375.0002 Alpha Notice
255	9314 8699 0430 0102 4794 63	SAS GAS AND OIL LLC Suite B-409 15721 BERNARDO HEIGHTS Pkwy San Diego CA 92128	\$1.44	\$4.00	\$2.00	\$0.00	10375.0002 Alpha Notice
256	9314 8699 0430 0102 4794 70	THE RUTH C MCGARY CHARITABLE Remainder Unitrust 111 WINTERGREEN COURT #70, Hampden MD 04444	\$1.44	\$4.00	\$2.00	\$0.00	10375.0002 Alpha Notice
257	9314 8699 0430 0102 4794 87	REX J REINHART AND JEAN REINHART PO BOX 562, Jesup IA 50648	\$1.44	\$4.00	\$2.00	\$0.00	10375.0002 Alpha Notice
258	9314 8699 0430 0102 4794 94	THOMAS L JASPER REVOCABLE TRUST 3256 170TH STREET, Masonville IA 50654	\$1.44	\$4.00	\$2.00	\$0.00	10375.0002 Alpha Notice
259	9314 8699 0430 0102 4795 00	JEFFREY J WIELAND 2180 DOUBLE L DRIVE, Independence IA 50644	\$1.44	\$4.00	\$2.00	\$0.00	10375.0002 Alpha Notice
260	9314 8699 0430 0102 4795 17	AIDA E SILVA, LLC 533 SANTA RITA DRIVE, Milpitas CA 95035	\$1.44	\$4.00	\$2.00	\$0.00	10375.0002 Alpha Notice
261	9314 8699 0430 0102 4795 24	GVENTURES, LLC 6444 LAVENDALE AVENUE, Dallas TX 75230	\$1.44	\$4.00	\$2.00	\$0.00	10375.0002 Alpha Notice
262	9314 8699 0430 0102 4795 31	LAREN M MUNN AND RICHARD W MUNN, Trustees of MMV & JLM Fam Trust 15 CAMELOT OAK COURT, The Woodlands TX 77382	\$1.44	\$4.00	\$2.00	\$0.00	10375.0002 Alpha Notice
263	9314 8699 0430 0102 4795 48	NOBLE ROYALTY ACCESS FUND X LP Suite 900 15601 NORTH DALLAS PKWY Addison TX 75001	\$1.44	\$4.00	\$2.00	\$0.00	10375.0002 Alpha Notice
264	9314 8699 0430 0102 4795 55	Paul Gerald's Oil Well Trust 4904 Rose Avenue, Downers Grove IL 60515	\$1.44	\$4.00	\$2.00	\$0.00	10375.0002 Alpha Notice
265	9314 8699 0430 0102 4795 62	Baystate Condominiums 956 Mass Avenue, Lexington MA 02420	\$1.44	\$4.00	\$2.00	\$0.00	10375.0002 Alpha Notice
266	9314 8699 0430 0102 4795 79	Willowfam LLC 168 Brookville Road, Glen Head NY 11545	\$1.44	\$4.00	\$2.00	\$0.00	10375.0002 Alpha Notice



Karlene Schuman
Modrall Sperling Roehl Harris & Sisk P.A.
500 Fourth Street, Suite 1000
Albuquerque NM 87102

PS Form 3877

Type of Mailing: CERTIFIED MAIL
12/16/2022

Firm Mailing Book ID: 238297

Line	USPS Article Number	Name, Street, City, State, Zip	Postage	Service Fee	RR Fee	Rest.Del.Fee	Reference Contents
267	9314 8699 0430 0102 4795 86	Rescate Royalties LP P. O. Box 53188, Lubbock TX 38390	\$1.44	\$4.00	\$2.00	\$0.00	10375.0002 Alpha Notice
268	9314 8699 0430 0102 4795 93	Vita Bonitas, LP 1715 Dowling Drive, Irving TX 75038	\$1.44	\$4.00	\$2.00	\$0.00	10375.0002 Alpha Notice
269	9314 8699 0430 0102 4796 09	The White-Zahn Family Trust, McPherson White, Trustee 4885 Franklin Pond Road, Atlanta GA 30342	\$1.44	\$4.00	\$2.00	\$0.00	10375.0002 Alpha Notice
270	9314 8699 0430 0102 4796 16	Carl F. Burger and Gail S. Burger Revocable Living Trust 1441 North Lakeside Drive, Andover KS 67002	\$1.44	\$4.00	\$2.00	\$0.00	10375.0002 Alpha Notice
271	9314 8699 0430 0102 4796 23	Terri Turner Revocable Trust 225 W Illinois Street #450, Chicago IL 60654	\$1.44	\$4.00	\$2.00	\$0.00	10375.0002 Alpha Notice
272	9314 8699 0430 0102 4796 30	Alana Podolsky Revocable Trust 225 W Illinois Street #450, Chicago IL 60654	\$1.44	\$4.00	\$2.00	\$0.00	10375.0002 Alpha Notice
273	9314 8699 0430 0102 4796 47	Westbrook Family Trust for Steven 225 W Illinois Street #450, Chicago IL 60654	\$1.44	\$4.00	\$2.00	\$0.00	10375.0002 Alpha Notice
274	9314 8699 0430 0102 4796 54	Westbrook Family Trust for Randy 225 W Illinois Street #450, Chicago IL 60654	\$1.44	\$4.00	\$2.00	\$0.00	10375.0002 Alpha Notice
275	9314 8699 0430 0102 4796 61	Bonita M Stoockman Living Trust Agreement 13380 CO Road 30, Mayer MN 55360	\$1.44	\$4.00	\$2.00	\$0.00	10375.0002 Alpha Notice
276	9314 8699 0430 0102 4796 78	NaNaRanchLLC 7909 Bums Run, Dallas TX 75248	\$1.44	\$4.00	\$2.00	\$0.00	10375.0002 Alpha Notice
277	9314 8699 0430 0102 4796 85	Edward E Miller Marital and Family Trust 5093 Oak Grove Lane, Highland UT 84003	\$1.44	\$4.00	\$2.00	\$0.00	10375.0002 Alpha Notice
278	9314 8699 0430 0102 4796 92	New Bridge Enterprises Empl Sharing Plan 401K 9932 Queens Quarter Drive, Frisco TX 75034	\$1.44	\$4.00	\$2.00	\$0.00	10375.0002 Alpha Notice
279	9314 8699 0430 0102 4797 08	Miller Cedar Crest LLC 728 Pleasant Street Suite 106, St. Joseph MI 49085	\$1.44	\$4.00	\$2.00	\$0.00	10375.0002 Alpha Notice
280	9314 8699 0430 0102 4797 15	Daniel Camejo Jacqueline Camejo, LLC 3100 North Ocean Blvd. #2007, Fort Lauderdale FL 33308	\$1.44	\$4.00	\$2.00	\$0.00	10375.0002 Alpha Notice



Karlene Schuman
 Modrall Sperling Roehl Harris & Sisk P.A.
 500 Fourth Street, Suite 1000
 Albuquerque NM 87102

PS Form 3877

Type of Mailing: CERTIFIED MAIL
 12/16/2022

Firm Mailing Book ID: 238297

Line	USPS Article Number	Name, Street, City, State, Zip	Postage	Service Fee	RR Fee	Rest.Del.Fee	Reference Contents
281	9314 8699 0430 0102 4797 22	DPM Trust an Irrevocable Intervivos Trust Agr 3101 SW 34th Avenue Suite 905-222, Ocala FL 34474	\$1.44	\$4.00	\$2.00	\$0.00	10375.0002 Alpha Notice
282	9314 8699 0430 0102 4797 39	Richard J Shaw and May J Shaw JTWROS 3385 S Cherry Street, Denver CO 80222	\$1.44	\$4.00	\$2.00	\$0.00	10375.0002 Alpha Notice
283	9314 8699 0430 0102 4797 46	Pershing LLC CUST FBO Thomas Baker IRA 1 Pershing Plaza, Jersey City NJ 07399	\$1.44	\$4.00	\$2.00	\$0.00	10375.0002 Alpha Notice
284	9314 8699 0430 0102 4797 53	James and Elizabeth Woodley Trust PO Box 816, Washougal WA 98671	\$1.44	\$4.00	\$2.00	\$0.00	10375.0002 Alpha Notice
285	9314 8699 0430 0102 4797 60	257 Crooked Hill Road, LLC 257 Crooked Hill Road, Pearl River NY 10965	\$1.44	\$4.00	\$2.00	\$0.00	10375.0002 Alpha Notice
286	9314 8699 0430 0102 4797 77	GST Separate Trust FBO Pamel Dumke Hedges 200 Bellevue Parkway Suite 500, Wilmington DE 19809	\$1.44	\$4.00	\$2.00	\$0.00	10375.0002 Alpha Notice
287	9314 8699 0430 0102 4797 84	Jack Dodger Living Trust DTD 5/8/2015 5691 Calle de la Rosa, Santa Maria CA 93455	\$1.44	\$4.00	\$2.00	\$0.00	10375.0002 Alpha Notice
288	9314 8699 0430 0102 4797 91	Cynthia Dodger 745 Sandy Dale Drive, Nipomo CA 93444	\$1.44	\$4.00	\$2.00	\$0.00	10375.0002 Alpha Notice
289	9314 8699 0430 0102 4798 07	Olaf E Gjovik Trust No 1 DTD 11/17/05 2780 E Route 34, Sandwich IL 60548	\$1.44	\$4.00	\$2.00	\$0.00	10375.0002 Alpha Notice
290	9314 8699 0430 0102 4798 14	Elisabeth F Brackmann Irrevocable Living Trust 5505 Bentwood Lane, Greendale WI 53129	\$1.44	\$4.00	\$2.00	\$0.00	10375.0002 Alpha Notice
291	9314 8699 0430 0102 4798 21	Robert Neil de Klotz Jr. Separate Property Living Trust 37 Golden Star, Irvine CA 92604	\$1.44	\$4.00	\$2.00	\$0.00	10375.0002 Alpha Notice
292	9314 8699 0430 0102 4798 38	Mukai Residuary Trust DTD 4/13/1988 1161 Marlin Avenue, Foster City CA 94404	\$1.44	\$4.00	\$2.00	\$0.00	10375.0002 Alpha Notice
293	9314 8699 0430 0102 4798 45	WHS*Royalty LLC PO Box 81667, Lincoln NE 68501	\$1.44	\$4.00	\$2.00	\$0.00	10375.0002 Alpha Notice
294	9314 8699 0430 0102 4798 52	RFK Royalty LLC PO Box 81667, Lincoln NE 68501	\$1.44	\$4.00	\$2.00	\$0.00	10375.0002 Alpha Notice
295	9314 8699 0430 0102 4798 69	Ellis Land Development LP 120 Wisteria Drive, Pass Christian MS 39571	\$1.44	\$4.00	\$2.00	\$0.00	10375.0002 Alpha Notice



Karlene Schuman
Modrall Sperling Roehl Harris & Sisk P.A.
500 Fourth Street, Suite 1000
Albuquerque NM 87102

PS Form 3877

Type of Mailing: CERTIFIED MAIL
12/16/2022

Firm Mailing Book ID: 238297

Line	USPS Article Number	Name, Street, City, State, Zip	Postage	Service Fee	RR Fee	Rest.Del.Fee	Reference Contents
296	9314 8699 0430 0102 4798 76	Green Jeep Family Partnership 1338 Fairway Oaks Avenue, Banning CA 92220	\$1.44	\$4.00	\$2.00	\$0.00	10375.0002 Alpha Notice
297	9314 8699 0430 0102 4798 83	Georges Family Trust, Created 6/2/17 PO Box 439060 PMB 901, San Ysidro CA 92143	\$1.44	\$4.00	\$2.00	\$0.00	10375.0002 Alpha Notice
Totals:			\$427.68	\$1,188.00	\$594.00	\$0.00	
			Grand Total:		\$2,209.68		



List Number of Pieces Listed by Sender: 297

Total Number of Pieces Received at Post Office: 297

Postmaster: Name of receiving employee: *[Signature]*

Dated: *[Signature]*

Transaction Report Details - CertifiedPro.net
Firm Mail Book ID= 238297
Generated: 1/30/2023 3:12:21 PM

Table with columns: USPS Article Number, Date Created, Reference Number, Name 1, Name 2, City, State, Zip, Mailing Status, Service Options, Mail Delivery Date. Contains 90 rows of transaction data.

9314869904300102477582	2023-10-01 1:25 PM	10375.0002 Alpha	S.R. BLESS INVESTMENTS, LLC	Bass Lake	CA	93604	Undelivered - To Be Returned	Return Receipt - Electronic, Certified Mail
9314869904300102477490	2023-10-02 1:25 PM	10375.0002 Alpha	EDGAR W. GEE AND ALICE C. L. GEE	Sacramento	CA	95825	Undelivered - To Be Returned	Return Receipt - Electronic, Certified Mail
9314869904300102477452	2023-10-03 1:25 PM	10375.0002 Alpha	MDC PARTNERS, LP	Madison	MS	39401	Undelivered - To Be Returned	Return Receipt - Electronic, Certified Mail
9314869904300102477117	2023-10-04 1:25 PM	10375.0002 Alpha	Gregory P. Panos	Salt Lake City	UT	84117	Undelivered - To Be Returned	Return Receipt - Electronic, Certified Mail
9314869904300102477087	2023-10-05 1:25 PM	10375.0002 Alpha	Gahr Ranch and Investments Partnership, Ltd.	Midland	TX	79703	Undelivered - To Be Returned	Return Receipt - Electronic, Certified Mail
9314869904300102476981	2023-10-06 1:25 PM	10375.0002 Alpha	Fuel Products, Inc.	Midland	TX	79702	Undelivered - To Be Returned	Return Receipt - Electronic, Certified Mail
9314869904300102476943	2023-10-07 1:25 PM	10375.0002 Alpha	HFLP E&P, LLC	Midland	TX	79708	Undelivered - To Be Returned	Return Receipt - Electronic, Certified Mail

Summary of Lost/Undelivered		
Name	Status According to Certified Pro	Status on returned envelope (blank means not yet returned)
Green Jeep Family Partnership	Lost	
Olaf E Gjovik Trust No 1 DTD11/17/05	Lost	
Jack Dodger Living Trust DTD 5/8/2015	Lost	Not deliverable as addressed. Unable to forward.
GST Separate Trust FBO	Lost	Not deliverable as addressed. Unable to forward.
Pershing LLC CUST FBO Thomas Baker IRA	Lost	
DPM Trust an Irrevocable Intervivos Trust Agr	Lost	Not deliverable as addressed. Unable to forward.
Miller Cedar Crest LLC	Lost	Attempted Not Known Unable to Forward.
New Bridge Enterprises Empl Sharing	Lost	
Westbrook Family Trust for Steven	Lost	
Terri Turner Revocable Trust	Lost	
Rescate Royalties LP	Lost	
AIDA E SILVA, LLC	Lost	Attempted—Not Known, Unable to Forward
THOMAS L JASPER REVOCABLE TRUST	Lost	Unclaimed. Unable to forward.
THE RUTH C MCGARY CHARITABLE	Lost	Not deliverable as addressed. Unable to forward.
BRIAN DONALD RICHARDS	Lost	Attempted, Not Known. Unable to forward.
GORDON C. GEORGE TRUST	Lost	Not deliverable as addressed. Attempted Not Known. Unable to forward.
RM PROPERTIES, LLC, RAYMOND BASTA,	Lost	Unable to forward
NANCY P LEVIN, TRUSTEE OF THE Adamson	Lost	No matching COA. Unable to forward.
DAVID FOPPIANO & ELLA FOPPIANO	Lost	Returned/Unable to Forward
DARYL MORRISON TRUST,	Lost	Deceased. Unable to forward.
JJB ROYALTY, LLC	Lost	No such street. Return to sender.
DEFOREST PROPERTIES, LLC	Lost	
MICHAEL L THURLOW & LINDA J THURLOW	Lost	Not deliverable as addressed. Unable to forward.
ALLAN FAMILY, LLC	Lost	Not deliverable as addressed. Unable to forward.
JJBK, LLC	Lost	No such number. Return to sender.
ROBERT STOMMEL	Lost	Not deliverable as addressed. Unable to forward.
DAVID E PRUE REVOCABLE TRUST	Lost	
FLANAGAN ENTERPRISES, INC.	Lost	Unclaimed. Unable to forward. Handwritten note: not at this address
FLANAGAN REVOCABLE TRUST	Lost	Unclaimed. Unable to forward.

Summary of Lost/Undelivered		
Name	Status According to Certified Pro	Status on returned envelope (blank means not yet returned)
LAURA FANNING & CHARLENE FANNING	Lost	
THE BAUKE FAMILY TRUST	Lost	Unable to forward.
JAMES REES JENSEN AND VIRGINIA JENSEN	Lost	
RANDALL K BENNETT & SHELLEY BENNETT	Lost	
HAROLD L SHETLER AND JOYCE I SHETLER	Lost	
RICHARD F. GORDON	Lost	Return to send. No such number. Unable to forward
GORDON FAMILY REVOCABLE TRUST,	Lost	Attempted—Not Known, Unable to Forward
DELANIE A. WEBB	Lost	Attempted—Not Known, Unable to Forward
FERNWOOD MANAGEMENT, LLC	Lost	No such number. Unable to forward.
THE CHURCHILL RETIREMENT INCOME, LLC	Lost	
KASTMAN OIL COMPANY	Lost	Attempted Not Known.
JOHN D. MILLER REVOCABLE LIVING TRUST	Lost	Attempted Not Known. Unable to forward.
THE JOHNSTON FAMILY TRUST,	Lost	Attempted Not Known. Unable to forward.
PATTI HULVERSHORN LIVING TRUST	Lost	Not deliverable as addressed. Unable to forward.
TAE CHEOU AND JUNG TAICK MIN	Lost	
THE JENNINGS FAMILY REVOCABLE TRUST	Lost	Unable to forward.
SUSAN IVISON REVOCABLE TRUST	Lost	Not deliverable as addressed. Unable to forward.
DAVID LOWTHER & PAMELA C. LOWTHER	Lost	
DF LLC	Lost	Attempted Not Known Unable to Forward. Unclaimed.
ER RESIDENTIAL INVESTMENTS, LLC	Lost	Unable to forward.
JACQUELINE KANYA-MATZEN	Lost	
EW EVNS JR, NOBLE WINDOM ROYALTIES	Lost	Unclaimed. Returned to sender.
RICHARD B. WETHERELL	Lost	Not deliverable as addressed. Unable to forward.
GERALDEAN ANN NEWGAARD AND DAVID	Lost	Not deliverable as addressed. Unable to forward.
TERRY G. HAUGEN & BARBARA J. HAUGEN	Lost	
MARCIA K. CAMPBELL & ERNIE L. CAMPBELL	Lost	Handwritten note: Box closed. Return to sender. Unable to forward.

Summary of Lost/Undelivered		
Name	Status According to Certified Pro	Status on returned envelope (blank means not yet returned)
DONALD J. CAMPBELL AND VIOLET M.	Lost	Moved, Left No Address, Unable to Forward. Insufficient address. Unable to forward.
GORDON G PETRIE & MELANIE S PETRIE	Lost	Attempted Not Known Unable to Forward.
PERSHING LLC AS CUSTODIAN FBO	Lost	
IRA #13V096957 fbo HAROLD F DOENCH,	Lost	
DENNIS W. VOOS REVOCABLE	Lost	Not deliverable as addressed. Unable to forward.
ALBERT C. ANDMARI LYNN K SYKES	Lost	
TU NGUYEN AND HAI DAM TI	Lost	Attempted Not Known Unable to Forward.
STEVEN CRAIG POTTER	Lost	Insufficient address. Unable to forward.
THE SEIJI PAUL. HORIO LIVING TRUST	Lost	Not deliverable as addressed. Unable to forward.
AUDREY W. ADAMS	Lost	Refused. Return to Sender. Unable to Forward.
LESTER FAMILY, LLC	Lost	Forward time expired. Return to sender.
OPPORTUNITY ENERGY INCOME FUND	Lost	
Thomas G. Jr. Revocable Trust	Lost	Not deliverable as addressed. Unable to forward.
QINGLING JENNY LU	Lost	
JOHN B. CUNNING AND CAROL A. CUNNING	Lost	Attempted Not Known Unable to Forward.
THE SANDRA FARWELL EIKE	Lost	No such number. Return to sender.
IN YOUNG KIM AND YOOMI KIM, TRUSTEES	Lost	Insufficient Address. Return to Sender.
COOGAN FAMILY TRUST DATED 3-18-87	Lost	Forward time expired. Return to sender.
LA CRUZ LP	Lost	Not deliverable as addressed. Return to sender.
OWEN A. ELLIS AND SANDRA R. ELLIS	Lost	Return to sender. No such number.
MARCIA READ SWEENEY LIVING TRUST	Lost	Not deliverable as addressed. Unable to forward.
ULYSSES E. BAUER AND SHIRLEY A. BAUER	Lost	Attempted Not Known Unable to Forward.
DENNIS & PATRICIA MOREAU FAMILY TRUST	Lost	Not deliverable as addressed. Unable to forward.
SMD INVESTMENTS LP	Lost	Moved. Left no address. Unable to forward.
FRAZIER FAMILY PARTNERSHIP, LP	Lost	Unable to forward.
WRENWICK KWOCK KOONG LEE RLT	Lost	Refused.
MARGARET ANN LEE REVOCABLE	Lost	Refused.
CHARLES R. DENNEY AND JOAN A. DENNEY	Lost	Not deliverable as addressed. Return to sender.
MARILYN BRODERSEN	Lost	Unclaimed.

Summary of Lost/Undelivered		
Name	Status According to Certified Pro	Status on returned envelope (blank means not yet returned)
DOMINICK REALTY, LLC	Lost	Not deliverable as addressed. Return to sender.
BONNIE R. WEISE	Lost	Unclaimed. Unable to forward.
LOIS J ADDUCI & TRACY A LAIRD	Lost	Handwritten note: No such person at this address.
BASTILLE LIVING TRUST	Lost	
PERSHING LLC FBO NANETTE BUCCOLA,	Lost	
JOAN D WELCH REVOCABLE LIVING TRUST	Lost	
PGMGI TTEE FBO STANDARD GROUP	Lost	
HYLEN TRUST AS AMENDED	Lost	
THE GORDON E. NIMTZ FAMILY TRUST	Lost	Unclaimed. Unable to forward.
DANIEL JEROME STOLL AND	Lost	Attempted Not Known Unable to Forward.
THE STOLL FAMILY TRUST DATED 7/21/88	Lost	Handwritten note: Return to sender. Unable to forward.
PENDELTON FAMILY TRUST	Lost	
Gordon B. Knight Revocable Trust	Lost	
TIMOTHY ALLWARDT	Lost	
BEST INVESTMENT SERVICES, INC.	Lost	
BERNETTA F. BURSTYN REVOCABLE	Lost	Not deliverable as addressed. Unable to forward.
THE EILEEN POND BRUNT FAMILY TRUST	Lost	Not deliverable as addressed. Unable to forward.
OWL VENTURES, LLC	Lost	Attempted—Not Known, Unable to Forward
CONSTANCE T LUCY GST TRUST	Lost	Refused. Unable to Forward.
RAM DEVELOPMENT GROUP	Lost	
ROBERT EARLE ALLEN	Lost	
PERSHING LLC, FBO PAUL I DILCHER IRA	Lost	
WAYNE E. ARNOLD, FAMILY TRUST	Lost	Unable to forward.
BRUCE H. horio, JR & ANDREA Yee	Lost	Not deliverable as addressed. Return to sender.
KAREN N. CRANE-MCNAB	Lost	
A MUZE, LLC	Lost	
SHIELDS RENTALS, LP	Lost	Unclaimed.
GAIL JOHNSON MILLER	Lost	Unclaimed. Unable to forward.
L. MARIE DUBUQUE	Lost	

Summary of Lost/Undelivered		
Name	Status According to Certified Pro	Status on returned envelope (blank means not yet returned)
MICHAEL KC AND FANNY DEAL LAI	Lost	
VICTORIAN INN OF PARIS, INC.	Lost	Not deliverable as addressed. Unable to forward.
MIN JEN SHAO AND TESSA SHAO	Lost	Attempted Not Known Unable to Forward.
LOREN E. SNYDER	Lost	No mail receptacle. Unable to forward.
MITCHELL 5, INC.	Lost	Not deliverable as addressed. Return to sender.
THE ERNA MARTIN BUETEL TRUST	Lost	Handwritten note: Not at this address for 15 years. Return to sender, Attempted not know. Unable to forward.
JOHN DAVID GRISEBAUM	Lost	Return to Sender. Unable to Forward.
CHARLES H. PHILLIPS & LINDA PHILLIPS	Lost	No such number. Unable to forward.
FREDERICK & SUSAN ASHBRAUGH	Lost	Not deliverable as addressed. Unable to forward.
GNI OIL AND GAS LLC	Lost	Unable to forward.
PASCOE FAMILY INVESTMENTS LLC	Lost	
Warren, Inc.	Lost	Not deliverable as addressed. Return to sender.
John N. Benedict	Lost	Handwritten note: Not at this address. Not deliverable as addressed. Return to sender.
Guard Income Fund, LP	Lost	
Charles R. Wiggins	Lost	No such number. Unable to forward.
Gregory P. Panos	Lost	Unclaimed. Returned to sender.
Courtney C. Johnson Armstrong	Lost	Insufficient Address. Unable to forward.
V-F Petroleum Inc	Lost	Not deliverable as addressed. Unable to forward.
Fuel Products, Inc.	Lost	Unclaimed. Returned to sender.
Courtney Crews Johnson Armstrong	Lost	Insufficient Address. Unable to forward.
Daniel Camejo Jacqueline Camejo, LLC	Mailed	
FRED BARRIE AND MARGARET BARRIE	Mailed	Handwritten note on envelope: Not at this address. Return to sender.
THE REED TRUST DATED JUNE 1, 2005	Mailed	
DAVID L BARRY TRUST	Returned to Sender	
James and Elizabeth Woodley Trust	Undelivered - To Be Returned	Unclaimed. Unable to forward.
Bonita M Stoeckman Living Trust Agreement	Undelivered - To Be Returned	Unclaimed. Unable to forward.
JNP ENERGY LLC	Undelivered - To Be Returned	

Summary of Lost/Undelivered		
Name	Status According to Certified Pro	Status on returned envelope (blank means not yet returned)
MARSHALL A JOHNSON LIVING TRUST	Undelivered - To Be Returned	
SALLY SHINKLE AND VERNON SHINKLE	Undelivered - To Be Returned	Attempted not know. Handwritten note: Wrong zipcode.
CHING FAMILY TRUST DTD 5/02/01,	Undelivered - To Be Returned	Returned—unable to forward.
MAX & MARILYN MATTHEWS LIVING TRUST	Undelivered - To Be Returned	Not deliverable as addressed. Unable to forward.
THOMAS P. MARTINO	Undelivered - To Be Returned	
ROGER L PETRIE AND CAROLINE S PETRIE	Undelivered - To Be Returned	Unclaimed. Returned to sender.
THE MYRTLE I BOYKIN TRUST	Undelivered - To Be Returned	Unclaimed. Returned to sender.
JAMES SUN YU LAM REV. LIVING TRUST	Undelivered - To Be Returned	Unclaimed. Returned to sender.
ROBERT DUNCAN AND HEIDE DUNCAN	Undelivered - To Be Returned	
JEFFREY D. KLATT	Undelivered - To Be Returned	Unclaimed. Returned to sender.
ROBERT C AND KATHLEEN M SANGSTER	Undelivered - To Be Returned	
S.R. BLESS INVESTMENTS, LLC	Undelivered - To Be Returned	Attempted—Not Known, Unable to Forward
EDGAR W. GEE AND ALICE C. L. GEE	Undelivered - To Be Returned	
MDC PARTNERS, LP	Undelivered - To Be Returned	Handwritten note: Not at this address. Believe deceased. Please return to sender. Not deliverable as addressed. Unable to forward.
Gregory P. Panos	Undelivered - To Be Returned	Attempted—Not Known, Unable to Forward
Gahr Ranch and Investments Partnership, Ltd.	Undelivered - To Be Returned	
Fuel Products, Inc.	Undelivered - To Be Returned	Not deliverable as addressed. Unable to forward.
HFLP E&P, LLC	Undelivered - To Be Returned	Unclaimed. Returned to sender.

(https://www.fedex.com/en-us/home.html)

Sign Up or Log In 



Service Alert: Operational updates on severe weather. Learn more (https://www.fedex.com/en-us/service-alerts.html)

FedEx® Tracking



DELIVERED

Thursday

12/29/2022 at 10:18 am

Signed for by: P.MARGARET

[↓](#) Obtain Proof of delivery



How was your delivery?



DELIVERY STATUS

Delivered 

TRACKING ID

770898973007  

FROM

Albuquerque, NM US

Label Created

12/28/2022 5:12 PM

PACKAGE RECEIVED BY FEDEX

ALBUQUERQUE, NM

12/28/2022 4:42 PM

IN TRANSIT

MIDLAND, TX

12/29/2022 9:11 AM

OUT FOR DELIVERY

MIDLAND, TX

12/29/2022 9:40 AM

DELIVERED

MIDLAND, TX US

Delivered

12/29/2022 at 10:18 AM

[↓](#) View travel history

Want updates on this shipment? Enter your email and we will do the rest!

(https://www.fedex.com/en-us/home.html)

Sign Up or Log In

MORE OPTIONS

Manage Delivery



Shipment facts



Shipment overview

TRACKING NUMBER 770898973007

DELIVERED TO Receptionist/Front Desk

SHIP DATE 12/28/22

STANDARD TRANSIT 12/29/22 before 4:30 pm

ACTUAL DELIVERY 12/29/22 at 10:18 am

Services

SERVICE FedEx Standard Overnight

TERMS Shipper

SPECIAL HANDLING SECTION Deliver Weekday

Package details

WEIGHT 0.5 lbs / 0.23 kgs

TOTAL PIECES 1

TOTAL SHIPMENT WEIGHT 0.5 lbs / 0.23 kgs

PACKAGING FedEx Envelope

Back to top

Travel history



SORT BY DATE/TIME

Ascending



TIME ZONE

Local Scan Time



Wednesday, 12/28/2022

5:12 PM

Shipment information sent to FedEx

(<https://www.fedex.com/en-us/home.html>) [Sign Up or Log In](#)

- 6:55 PM **Left FedEx origin facility** ALBUQUERQUE, NM
- 11:24 PM **Arrived at FedEx hub** MEMPHIS, TN

Thursday, 12/29/2022

- 4:32 AM **Departed FedEx hub** MEMPHIS, TN
- 6:14 AM **At destination sort facility** LUBBOCK, TX
- 9:11 AM **At local FedEx facility** MIDLAND, TX
- 9:40 AM **On FedEx vehicle for delivery** MIDLAND, TX
- ☑ 10:18 AM **Delivered** MIDLAND, TX

[↑ Back to to](#)

OUR COMPANY

- About FedEx(<https://www.fedex.com/en-us/about.html>)
- Our Portfolio(<https://www.fedex.com/en-us/about/company-structure.html>)
- Investor Relations(<https://investors.fedex.com/home/default.aspx>)
- Careers(<https://careers.fedex.com/fedex/>)
- FedEx Blog(<https://www.fedex.com/en-us/blog.html>)
- Corporate Responsibility(<https://www.fedex.com/en-us/about/corporate-social-responsibility.html>)
- Newsroom(<https://newsroom.fedex.com/>)
- Contact Us(<https://www.fedex.com/en-us/customer-support/contact-us.html>)

MORE FROM FEDEX

- FedEx Compatible(<https://www.fedex.com/en-us/compatible.html>)
- FedEx Developer Portal(<https://developer.fedex.com/api/en-us/home.html>)
- FedEx Logistics(<https://www.fedex.com/en-us/logistics.html>)
- FedEx Cross Border(<https://www.fedex.com/en-us/cross-border.html>)
- ShopRunner(<https://www.fedex.com/en-us/shoprunner.html>)

LANGUAGE

 [Change Country/Territory\(https://www.fedex.com/?location=home\)](https://www.fedex.com/?location=home)

FOLLOW FEDEX  (<https://www.fedex.com/en-us/email.html>)  (<https://www.facebook.com/FedEx/>)

 (<https://twitter.com/fedex>)  (<https://www.instagram.com/fedex/>)  (<https://www.linkedin.com/company/fedex>)

 (<https://www.youtube.com/fedex>)  (<https://www.pinterest.com/FedEx/>)

© FedEx 1995-2022

[Site Map \(https://www.fedex.com/en-us/sitemap.html\)](https://www.fedex.com/en-us/sitemap.html)

[Terms of Use \(https://www.fedex.com/en-us/terms-of-use.html\)](https://www.fedex.com/en-us/terms-of-use.html)

[Privacy & Security \(https://www.fedex.com/en-us/trust-center.html\)](https://www.fedex.com/en-us/trust-center.html)

Affidavit of Publication

STATE OF NEW MEXICO
COUNTY OF LEA

I, Daniel Russell, Publisher of the Hobbs News-Sun, a newspaper published at Hobbs, New Mexico, solemnly swear that the clipping attached hereto was published in the regular and entire issue of said newspaper, and not a supplement thereof for a period of 1 issue(s).

Beginning with the issue dated
December 18, 2022
and ending with the issue dated
December 18, 2022.



Publisher

Sworn and subscribed to before me this
18th day of December 2022.




Business Manager

My commission expires

January 29, 2023

(Seal)



This newspaper is duly qualified to publish legal notices or advertisements within the meaning of Section 3, Chapter 167, Law 1937 and payment of fees for said

CASE NO. 23246: Notice to all affected parties, as well as heirs and devisees of Lewis Burleson Properties, LP; Courtney Crews Johnson Armstrong; HFLP E&P, LLC; Jack Huff Energy, Ltd.; Lodge Exploration Company; Susie Crew Piaget; Fuel Products, Inc.; Gahr Energy Company; O.H.B.; V-F Petroleum Inc.; Courtney C. Johnson Armstrong; Susie Crews Piaget; United States of America - BLM; State of New Mexico; Gulfstream Partners 2 L.P.; Gahr Ranch and Investments Partnership, Ltd.; Thomas M. Beall; Patrick T. Panos; Gregory P. Panos; Charles R. Wiggins; Jaco Production Company; Guard Income Fund, LP; Mitchell Exploration c/o Scott T. Mitchell; John N. Benedict; Briggs Living Trust c/o Ben Briggs; D.J. Associates c/o David Faltelson; Don Kutz; James F. Redding; Warren, Inc.; John A. Westman; Harriet G. Westman; Innoventions Inc.; Scott-Winn LLC; Mark B. Murphy Irrevocable Trust; Ann Murphy Daily; LEM LLC; Matthew B. Murphy; Murphy Petroleum Corporation; Frank S. & Robin L. Morgan; Hutchings Oil Company; Pascoe Family Investments LLC; GNI Oil and Gas LLC; Frederick & Susan Ashbraugh Revocable Living Trust UTD 8-22-96; FET Tatum Realty, LLC; Charles H. Phillips & Linda Phillips, Trustees of the Phillips Living Trust dated 4-26-89; MDC Partners, LP; John David Grisebaum; The Erna Martin Buettel Trust dtd 8-21-86; Mitchell 5, Inc.; Edgar W. Gee and Alic C. L. Gee; Loren E. Snyder; Lenexa Plaza Investors, Inc.; Premier Trust, Inc. agent for Davidson Family Trust; Min Jen Shao and Tessa Shao; Baystate Condominiums, LLC; Victorian Inn of Paris, Inc.; Michael KC and Fanny Deal LAI; L. Marie Dubuque; S.R. Bless Investments, LLC; McClure Ohana Properties, LLC; Dot Development Corp; Larry R. Brookhart and Ellen Brookhart; Gail Johnson Miller, Trustee of the Miller Family Trust dtd 7-13-94; Steven K. Sterzer, MD, Inc. Pension Plan; Shields Rentals, LP; A Muze, LLC; The Bobmar Trust dated 6-24-94; Hucul Oil, LLC; Michael P. Kanan; Ingrid M. Bangers; Robert C. and Kathleen M. Sangster Charitable Remainder Trust; Karen N. Crane-McNab; Byron Parsons IRA; The Macknet Insurance Trust dated 3-14-12 c/o Kenneth D. Macknet Jr., trustee; ARA Kasparian DBA AK CO; Thomas Paine 2006 Trust dtd October 13, 2006, Eric M. Schwartz, trustee; Bruce Huntress Kendall, Jr. and Andrea Yee; Wayne E. Arnold, Family Trust dated 2-16-94; Michael Wynn; Ronald S. Peterson Trust; Pershing LLC, FBO Paul I Dilcher IRA Account #6NM-092502; Robert Earle Allen; Ram Development Group; Constance T. Lucy GST Trust; John W. Manske Revocable Trust; Owl Ventures, LLC; E&B Larsen Family Investments, LLC; Erik Larsen and Brenda Larsen, Managers; The Reed Trust dated 6-1-2005, Davis S. Reed, Trustee and Eleanor Reed, Trustee; The Eileen Pond Brunt Family Trust; Bernetta F. Burstyn Revocable Living Trust dated 2-17-2003; Best Investment Services, Inc.; Timothy Allwardt and Mary Dolores Allwardt; Gordon B. Knight Revocable Living Trust; The Christopher B. Knight Trust; James David Cahill; Jeffrey D. Klatt; Pendelton Family Trust dtd 7-9-90; Season Construction Employee Retirement Plan; Joan D. Nimitz Family Trust dtd 7-1-99; The Stoll Family Trust dated 7-21-88; The McCamon Family Trust dated 10-1-02; Daniel Jerome Stoll and Joann Stoll Trust dated 9-11-1987; The Gordon E. Nimitz Family Trust, dated 3-11-99; Barry Limited Partnership; Wistlewood LLC; Hulen Trust dated 3-27-91, as amended; PGMGI TTEE FBO Standard Group Reinsurance Co. LTD, Steve Burke, Trustee; Pershing LLC FBO the Robert and Karen Mankin Trust, dtd 11-19-02, Robert G. Mankin Trustee and Karen S. Mankin Trustee Account #5HQ016154; Joan D. Weich Revocable Living Trust; Lily Hing Ping Siu; COT Giang and NGO Beo Giang Revocable Trust; Pershing LLC FBO Nanette Buccola, Trustee, Nannette Buccola Separate Property Trust dtd 10-25-06 acctn HQ0020968; Robert L. Simon and D'Marie Simon as Trustees of the 1986 Simon Family Trust; Daniel and Donna Darling Revocable Trust dtd 2-5-92, Daniel Darling and Donna Darling, Trustees; Bastille Living Trust; Ditched Dad Realty Trust; Kenneth W. Morris and Harvey L. Morris; Michael and Norma Hansen Family Trust; Lois J. Adduci and Tracy A. Laird JTWR0S; Robert F. and Penelope A. Gustafson Living Trust dated 6-27-02; Bonnie R. Weise; Andrew Hans Reger and Gina Marie Reger; Dominick Realty, LLC; Marilyn Brodersen; Charles R. Denney and Joan A. Denney; John Hill and Frances B. Hill 1988 Trust dated 10-14-88; Maraget Ann Lee Revocable Living Trust dated 10-23-02; Wrenwick Kwocng Koong Lee RLT dtd 10-23-02; Frazier Family Partnership, LP; SMD Investments LP; HJ&K Family Limited Partnership; Dennis and Patricia Moreau Family Trust; Yamato Trust dated 9-30-88, Robert K. Yamato and Judith Yamato, Trustees; Ulysses E. Bauer and Sherley A. Bauer; Marcia Read Sweeney Living Trust; Sharon S. Bell; Owen A. Ellis and Sandra R. Ellis; Robert Duncan and Heide Duncan JTWR0S; La Cruz LP; Coogan Family Trust dated 3-18-87; In Young Kim and Yoomi Kim, Trustees of the Kim and Kim Trust dated 1-14-03; David L. Barry Trust; The Sandra Farwell Eike Revocable Trust; John B. Cunning and Carol A. Cunning, JTWR0S; Ricahrd L. Green and Bettye J. Green JTWR0S; Qingling Jenny Lu; The Thomas T. Georges Jr. Revocable Trust for Benefit of Michelle Schaffer; Opportunity Energy Income Fund; Lester Family, LLC; Audrey W. Adams; The Seiji Paul Horio Living Trust; Uribe Family Trust "A" dtd 2-28-88; Steven Craig Potter; Tu Nguyen and Hai Dam Ti; James Sun Yu Lam Revocable Living Trust; Albert C. And Marilyn K. Sykes Family Trust; Dennis W. Voos Revocable Family Trust dtd 12-28-79, Dennis W. Voos and Naomi J. Voos, Trustees; Michael Sokobin and Helene Sokobin; The Myrtle I. Boykin Trust; IRA #13V096957 fbo Harold F. Doench, Pershing LLC as Custodian; Pershing LLC as Custodian FBO Ron L. Delellis IRA 5NX442763; Gordon G. Petrie and Melanie S. Petrie; Roger L. Petrie and Caroline S. Petrie; Cleo F. Hoegemeyer and Margaret Barrie, Trustee of the Barrie Living Trust dtd 9-20-96; Fred Barrie and Margaret Barrie, Trustees of the Barrie Living Trust dated 12-5-06; Pershing LLC FBO Roger D. Nolte IRA #5NX476290; Donald J. Campbell and Violet M. Campbell Revocable Trust dtd 4/16/93; MM3 Minerals LLC; Thomas P. Martino; N. Noble FLP LLP; First Financial Group, LLC; Marcia K. Campbell and Ernie L. Campbell; Carol J. Larkins and Michael C. Larkins; Terry G. Haugen and Barbara J. Haugen; Gerald Ann Newgaard and David Newgaard, co trustees of the Gerald Ann Newgaard Revocable Living Trust dated 3-2-07; Sierra Lee, LLC; Richard B. Wetherell; EW Evns Jr.; Noble Windom Royalties, LLC; John B. Cunning and Carol A. Cunning, JTWR0S; Jacqueline Kanya-Matzen; ER Residential Investments, LLC; DF LLC; David R. Lowther and Pamela C. Lowther; Max M. and Marilyn H. Matthews Living Trust; Susan Ivison Revocable Trust; The Jennings Family Revocable Trust, Ward L. Jennings and Jo M. Jennings, Trustees; Tae Cheou and Jung Taick Min; Patty Hulvershorn Living Trust; Man Bun Wonga and Michelle M. Wong; Neal Skok and Janet Skok; The Johnston Family Trust, William H. Johnston and Joan Johnston, Trustees; Ching Family Trust dtd 5-2-01, George Niew KK Ching Jr. and Yoko Isa Ching, Trustees; Keith Raymond Laws and Hazel Jean Laws, Husband and Wife; Sterling Trust Company FBO John Michael Weltzein, IRA #096456; Sterling Trust Company FBO Joan Weltzein, SOLO 401(k) #Q08981; John D. Miller Revocable Living Trust dated 7-11-06; Kastman Oil Company; Latigo Ranch, LLC; The Churchill Retirement Income, LLC; Windom Royalties LLC and/or assigns; Noble Royalty Access Fund II, LP; Fernwood Mangement, LLC; Jatdell Buxton and Judy Buxton; Silverleaf Holdings, LLS; Delanie A. Webb; Gordon Family Revocable Trust, Richard F. Gordon, Trustee; Richard F. Gordon; Harold L. Shetler and Joyce I. Shetler; Randall K. Bennett and Shelley D. Bennett; James Rees Jensen and Virginia Jensen JTWRIS; The Bauke Family Trust; Laura Lella Fanning and Charlene Fanning, Joint Tenants; Sally Shinkle and Vernon Shinkle Living Trust; Flanagan Revocable Trust dated 12-14-2000, Fintan M. Flanagan and/or Carol Dean Flanagan, Trustees; Flanagan Enterprises, Inc.; David E. Prue Revocable Trust UAD 5/24/95, David E. Prue, Trustee; Kyle Ray Graham; Linda Hanson; Marshall A. Johnson Living Trust; Steven H. Podolsky Revocable Trust UAD 5-27-80, Steven H. Podolsky Trustee; Lynn E. Schachinger Revocable Living Trust dtd 5-27-04 as amended and Donna L. Schachinger and her successors of the Donna L. Schachinger Revocable Living Trust dtd 5-27-04; Iris D. Podolsky Revocable Trust UAD 5-27-80; Robert Stommel; J. Norman Wilkins and Marylou Wilkins Revocable Living Trust; Max G. Ruf and Hildegard Ruf Living Trust; Eric C. Thormodsgard; JJBK, LLC; Allan Family, LLC; Michael L. Thurlow & Linda J. Thurlow Living Trust UAD 2-5-04, Michael L. Thurlow and Linda J. Thurlow, ttees; Arnold C. Greenberg; Margaret Hussy Living Trust, Margaret M. Hussey, ttee; Deforest Properties, LLC; Pershing LLC FBO Richard W. McManus IRA 5VF-001595; JJB Royalty, LLC; Kester Family Trust dated 5-17-95; Daryl Morrison Trust, Daryl Morrison, TTEE; David George Foppiano and Ella Foppiano Revocable Trust March 9, 1999; Antonia M. Petrakos; Nancy P. Levin, trustee of the Adamson Street Real Estate Trust; JNP Energy LLC; RM Perperties, LLC, Raymond J. Basta, Mark A Pierce and Eric H. Pierce, all members; Gordon C. George Trust; Cyrus R. Griffin and Susan G. Griffin; Brian Donald Richards; DAB Gas and Oil LLC; SAS Gas and Oil LLC; The Ruth C. McGary Charitable Remainder Unitrust; Rex J. Reinhart and Jean Reinhart JTWR0S; Thomas L. Jasper Revocable Trust; Jefferey J. Wieland; Aida E. Silva, LLC; Gventures, LLC; Laren M. Munn and Richard W. Munn, co-trustees of the MMV and JLM Family Trust; Noble Royalty Access Fund X LP c/o Noble Royalty Access Fund GP LLC; Paul Gerlads Oil Well Trust; Baystate Condominiums; Willowfam LLC; Rescate Royalties LLP; Vita Bonitas, LP; The White-Zahn Family Trust, McPherson White, trustee; Carl F. Burger and Gail S. Burger Revocable Living Trust; Terri Turner Revocable Trust; Aiana Podolsky Revocable Trust; Westbrook Family Trust for Steven U/A/D 3-20-84; Westbrook Family Trust for Randy U/A/D 3-20-84; Bonita M. Stoeckman Living Trust Agreement; NaNa Ranch LLC; Edward E. Miller Marital and Family Trust; New Bridge Enterprises Employee Profit Sharing Plan 401(K); Miller Cedar Crest LLC; Daniel Camejo Jacqueline Camejo, LLC; DPM Trust and Irrevocable Intervivos Trust Agreement; Richard J. Shaw and May J. Shaw JTWR0S; Pershing LLC CUST FBO Thomas Baker IRA; James and Elizabeth Woodley Trust dtd 5/4/12; 257 Crooked Hill Road, LLC; GST Separate trust FBO Pamela Dumke Hedges; Jack Dodger Living Trust dtd 5-8-15; Cynthia Dodger; Olaf E. Gjovik Trust No. 1 dtd 11-17-05; Ellsabeth F. Brackmann Irrevocable Living Trust; Robert Neil de Klotz Jr. Separate Property Living Trust dtd 1-27-14; Mukai Residuary Trust dtd 4-13-88; WHS Royalty LLC; RFK Royalty LLC; Ellis Land Development LP; Green Jeep Family Partnership; Georges Family Trust, created 6-2-17 of Application of Avant Operating, LLC for compulsory pooling, Lea County, New Mexico. The State of New Mexico through its Oil Conservation Division hereby gives notice that the Division will conduct a public hearing at 8:15 a.m. on January 5, 2023 to consider this application. Information about accessing the electronic hearing is posted at "OCD NOTICES" at <https://www.emnrd.nm.gov/ocd/hearing-info/>. Applicant seeks an order from the Division pooling all uncommitted interests within a standard 640-acre, more or less, Bone Spring horizontal spacing unit comprising the S/2 of Sections 35 and 36, Township 18 South, Range 32 East, N.M.P.M., Lea County, New Mexico. This spacing unit will be dedicated to the Alpha Wolf 36 Federal Com 301H; Alpha Wolf 36 Federal Com 302H; Alpha Wolf 36 Federal Com 303H; Alpha Wolf 36 Federal Com 501H; Alpha Wolf 36 Federal Com 502H; Alpha Wolf 36 Federal Com 503H; Alpha Wolf 36 Federal Com 601H; Alpha Wolf 36 Federal Com 602H; and Alpha Wolf 36 Federal Com 603H wells, to be horizontally drilled. The producing area for the wells are expected to be orthodox. The completed intervals for the Alpha Wolf 36 Federal Com 302H, Alpha Wolf 36 Federal Com 502H, Alpha Wolf 36 Federal Com 602H wells are expected to be less than 330 feet from the adjoining tracts, thereby allowing for the inclusion of the proximity tracts within the proposed spacing unit. Also to be considered will be the cost of drilling and completing said wells, the allocation of these costs as well as the actual operating costs and charges for supervision, designation of Avant Operating, LLC as operator of the wells, and a 200% charge for risk involved in drilling said wells. Said area is located approximately 10.8 miles south of Maljamar, New Mexico.

#00274020



TIFFANY SARANTINOS**EXPERIENCE**

Avant Natural Resources, LLC - Senior Landman, 5/2020 to Present

- Analyze and maintain all operating leasehold, title and contracts for company's core Permian assets
- Responsible for preparation and submission of State and Federal Communitization Agreements, Surface Commingling and Pooling exhibits
- Prepare and submit well proposals to partners
- Review and amend Operating Agreements
- Negotiate surface use agreements

Gary Permian, LLC - Senior Lease Analyst/Landman, 1/2019 to 1/2020

- Prepare, analyze, and maintain companies 36k net acre asset and assure that all land records were ready for market sale
- Responsible for creating and running the monthly land acreage reports, assignments and exhibits and extracting data for mapping reports
- Conducted Division Order analyst duties, including owner changes and deduction verifications.

Crescent Point Energy U.S. Corp., - Supervisor, Land Asset Management, 4/2013 to 1/2019

- Manage team of up to 10, full time and contract project positions
- Supervise lease analyst group in analyzing, maintaining, and ensuring timely payment obligations are met for over 500k gross acres for all fee, Federal, State and BIA leases (approx. 10k lease count)
- Analyze and maintain lease records for company's core assets which encompassed approx. 100k company net acres
- Work directly with all land leaders, for all land asset management communication and transactions
- Oversee all new lease packages, verify title and payment of such; Manage all brokers.
- Directly involved in the acquisition and divestitures processes; including acreage reports, exhibit preparation, lease record due diligence and transferring of paper and hard files while ensuring we are SOX compliant

Ute Energy Upstream Holdings LLC - Land Analyst, 9/2011 to 4/2013

- Analyze and correct previously input lease records; verifying current status and production of all tribal, fee, federal and state for all surface leases and leases
- Team with field broker to track title, confirm bonus payments and ensure complete lease packets were processed and finalized for new leasing programs. Responsible for the input of the new lease programs
- Responsible for the review, recommendation, and payment processing for all company obligations

Encana Oil & Gas (USA) - Lease Analyst/Division Order Analyst, 10/2003 to 9/2011

- Analyze and maintain lease and contract records; new lease record set-ups and reviewing leases for special provisions, verifying status of lease for all fee, federal, state, surface and right-of-way leases for Colorado and Utah and the payment obligations on leases pertaining to rentals, shut-in royalties and minimum royalties. Generated reports for notification of these obligations
- Assimilating and preparing status reports on gross/net acreage position within the project areas; preparation of Federal and State Assignments, lease exhibits and Affidavit of Production documents
- Setup ownership for operated and non-operated wells and complete all required SOX packets; Process ownership changes according to legal documents received and generate division orders for execution within 30 days of receipt

Slawson Exploration Company - Land Assistant, 11/2000 to 10/2003

- Work closely with engineer to prepare the daily drilling reports for circulation.
- Assisted Landmen with all daily functions, monthly calendars, and new lease play handling.
- Supervise receptionist responsibilities and handle office manager functions including invoice coding for payment, purchase and maintenance of office equipment, managed company checking account, wire transfer funds.

PROFESSIONAL MEMBERSHIPS

- Denver Association of Professional Landmen
- Denver Association of Lease and Title Analysts, 2008 Board Member, Website Director
- Women In Energy, Colorado Chapter

EDUCATION

University of Colorado at Denver, Business Marketing



STATE OF NEW MEXICO
ENERGY, MINERALS AND NATURAL RESOURCES DEPARTMENT
OIL CONSERVATION DIVISION


APPLICATION OF AVANT OPERATING, LLC
FOR COMPULSORY POOLING,
LEA COUNTY, NEW MEXICO

CASE NO. 23246

SELF AFFIRMED DECLARATION OF JOHN HARPER

John Harper hereby states and declares as follows:

1. I am over the age of 18, I am a geologist for Avant Operating, LLC ("Avant"), and have personal knowledge of the matters stated herein.
2. I have previously testified before the Oil Conservation Division ("Division") and my credentials as an expert petroleum geologist were accepted by the Division as a matter of record.
3. My area of responsibility at Avant includes the area of Lea County in New Mexico.
4. I am familiar with the application filed by Avant in this case.
5. I conducted a geological study of the area embracing Avant's Alpha Wolf Development Area.
6. **Exhibit C.1** is a locator map showing the approximate location of the proposed unit in relation to the Capitan Reef.
7. **Exhibit C.2** is a wellbore schematic showing Avant's Alpha Wolf development plan.
8. **Exhibit C.3** is structure map of the top of the Wolfcamp formation. The proposed project area is identified by a red box, and the proposed wells are identified by black dashed lines.



The contour interval used this exhibit is 50 feet. This exhibit shows that the structure dips consistently to the southeast.

9. **Exhibit C.4** is a cross section reference map that identifies three wells in the vicinity of the proposed wells, shown by a line of cross-section running from A to A'.

10. **Exhibit C.5** contains three structural cross sections for each of the target formations. The well logs on the cross-section give a representative sample of the First Bone Spring, Second Bone Spring, and Third Bone Spring formations in the area. The target zone is identified by a red-dashed line and a box identifying the wells.

11. In my opinion, the First Bone Spring dips slightly to the east.

12. In my opinion, the Second Bone Spring dips slightly to the east.

13. In my opinion, the Third Bone Spring dips slightly to the east.

14. **Exhibit C.6** contains three stratigraphic cross sections for each of the target formations. The well logs on the cross-section give a representative sample of the First Bone Spring, Second Bone Spring, and Third Bone Spring formations in the area. The target zone is identified by a red-dashed line and a box identifying the wells.

15. In my opinion, the First Bone Spring is relatively consistent but thins slightly to the west.

16. In my opinion, the Second Bone Spring is relatively consistent but thins slightly to the west.

17. In my opinion, the Third Bone Spring is relatively consistent but thins slightly to the west.

18. I conclude from the maps that:

a. The horizontal spacing unit is justified from a geologic standpoint.

- b. There are no structural impediments or faulting that will interfere with horizontal development.
- c. Each quarter section in the proposed unit will contribute more or less equally to production.

19. The preferred well orientation in this area is east-west This is because the S_{Hmax} is greater than 30 degrees in this location.

20. The attachments to this declaration were prepared by me, or compiled from company business records, or were prepared at my direction.

21. In my opinion, the granting of Avant's application is in the interests of conservation and the prevention of waste.

[Signature page follows]

I attest under penalty of perjury under the laws of the State of New Mexico that the information provided herein is correct and complete to the best of my knowledge and belief.

Dated: December 28, 2022

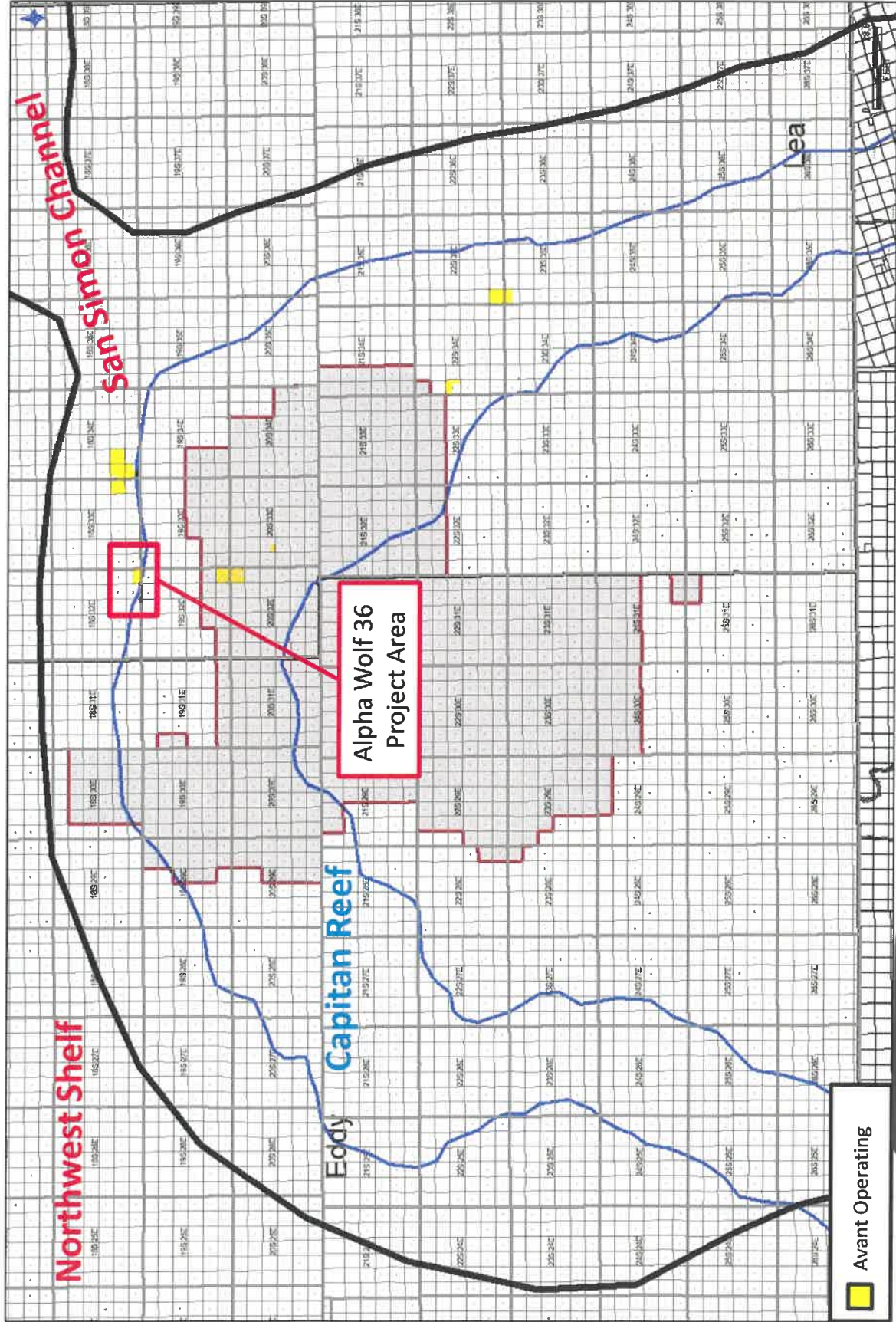


John Harper



Avant Operating, LLC
Case No. 23246
Exhibit C-1

Regional Locator Map
Alpha Wolf 36 Federal Com
#301H-#306H / #501-#503H / #601H-#603H



Avant Operating

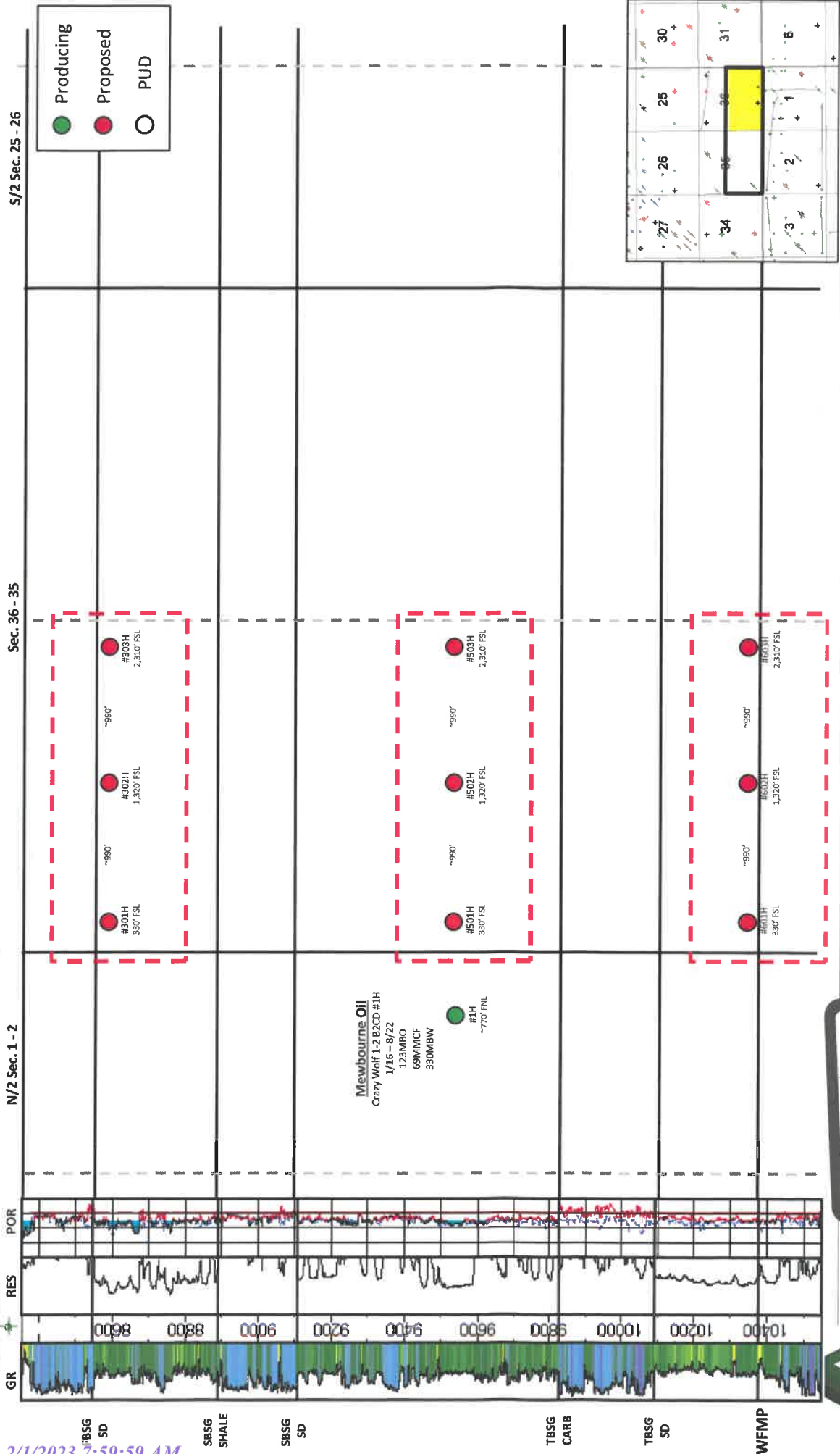
EXHIBIT
C-1

Gun Barrel Development Plan
TBSG - SBSG - FBSSG
Alpha Wolf 36 Federal Com
#301H-#306H / #501-#503H / #601H-#603H

Avant Operating, LLC
Case No. 23246
Exhibit C-2



HUDSON FEDERAL '31'
3002532629000



Proposed Alpha Wolf 36 Federal Com
#601H-#603H
#501H-#503H
#301H-#303H

EXHIBIT
C-2



Avant Operating, LLC
Case No. 23246
Exhibit C-3

Wolfcamp Structure Map (TVDss)
Alpha Wolf 36 Federal Com
#301H-#306H / #501-#503H / #601H-#603H

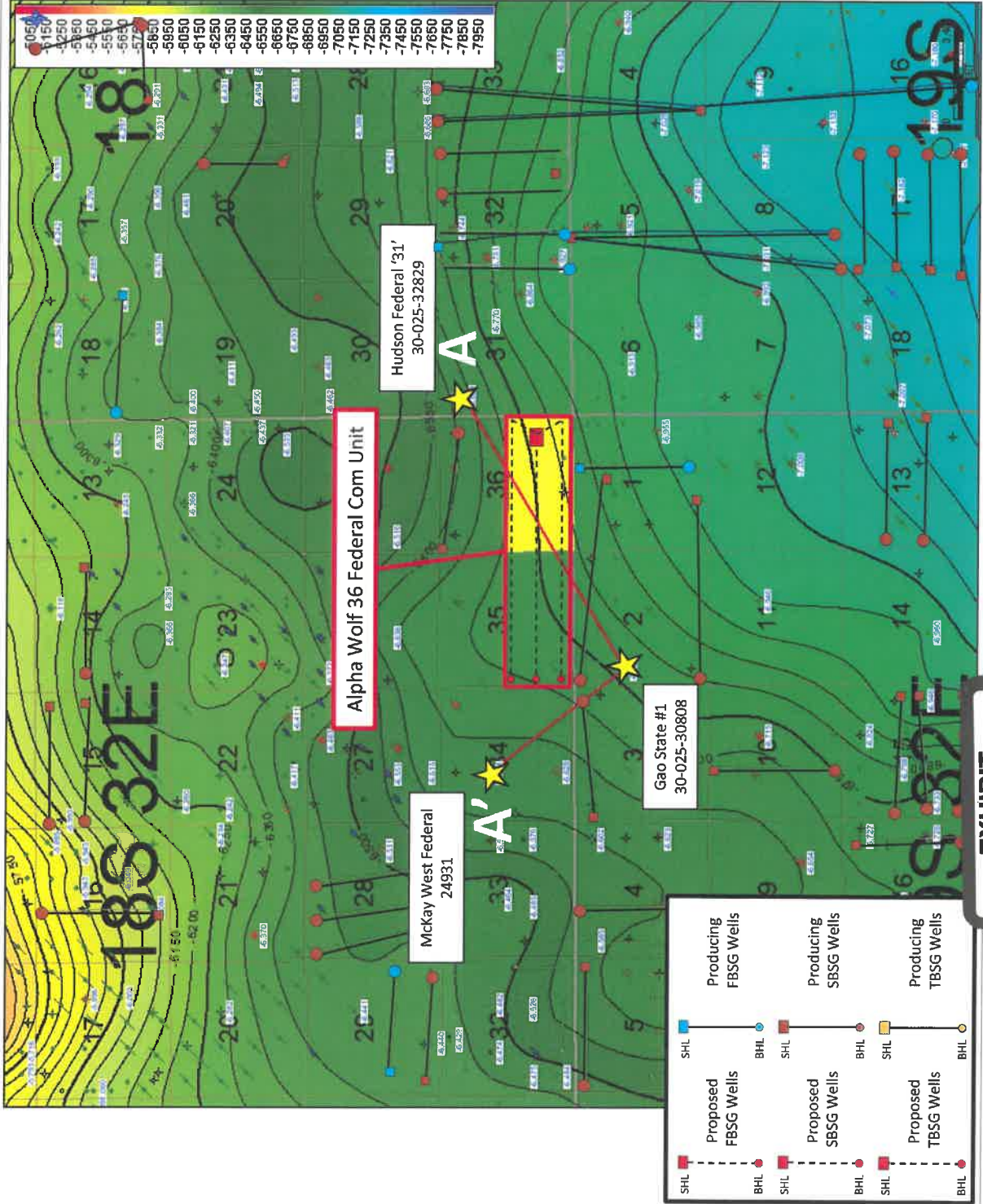


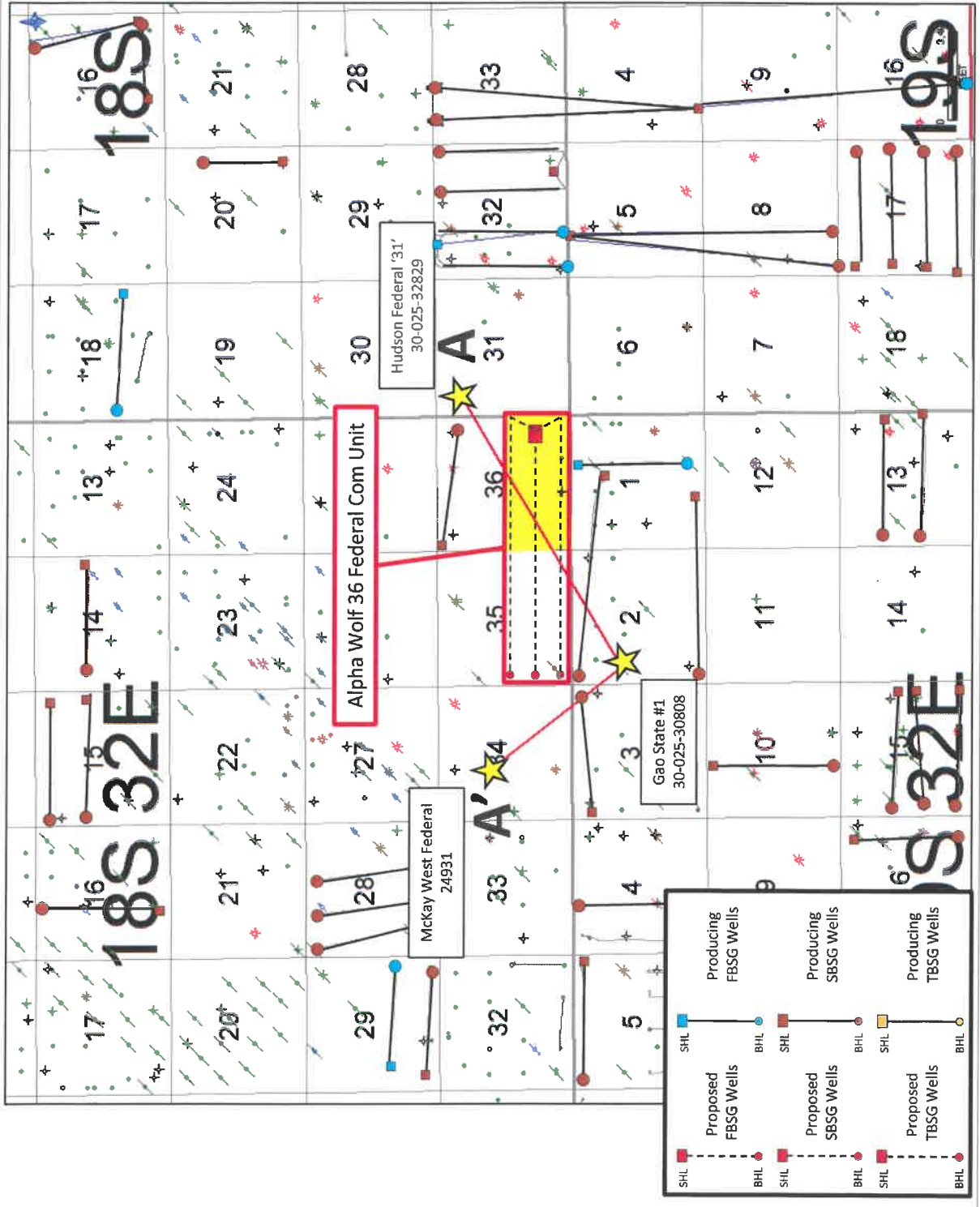
EXHIBIT
C.3





Avant Operating, LLC
Case No. 23246
Exhibit C-4

Cross-Section Locator Map
Alpha Wolf 36 Federal Com
#301H-#306H / #501-#503H / #601H-#603H





Avant Operating, LLC
Case No. 23246
Exhibit C-5

Structural Cross-Section A-A'
Alpha Wolf 36 Federal Com #301H/#303H

MCKAY WEST FEDERAL
30025249310000

GAO STATE
30025279900000

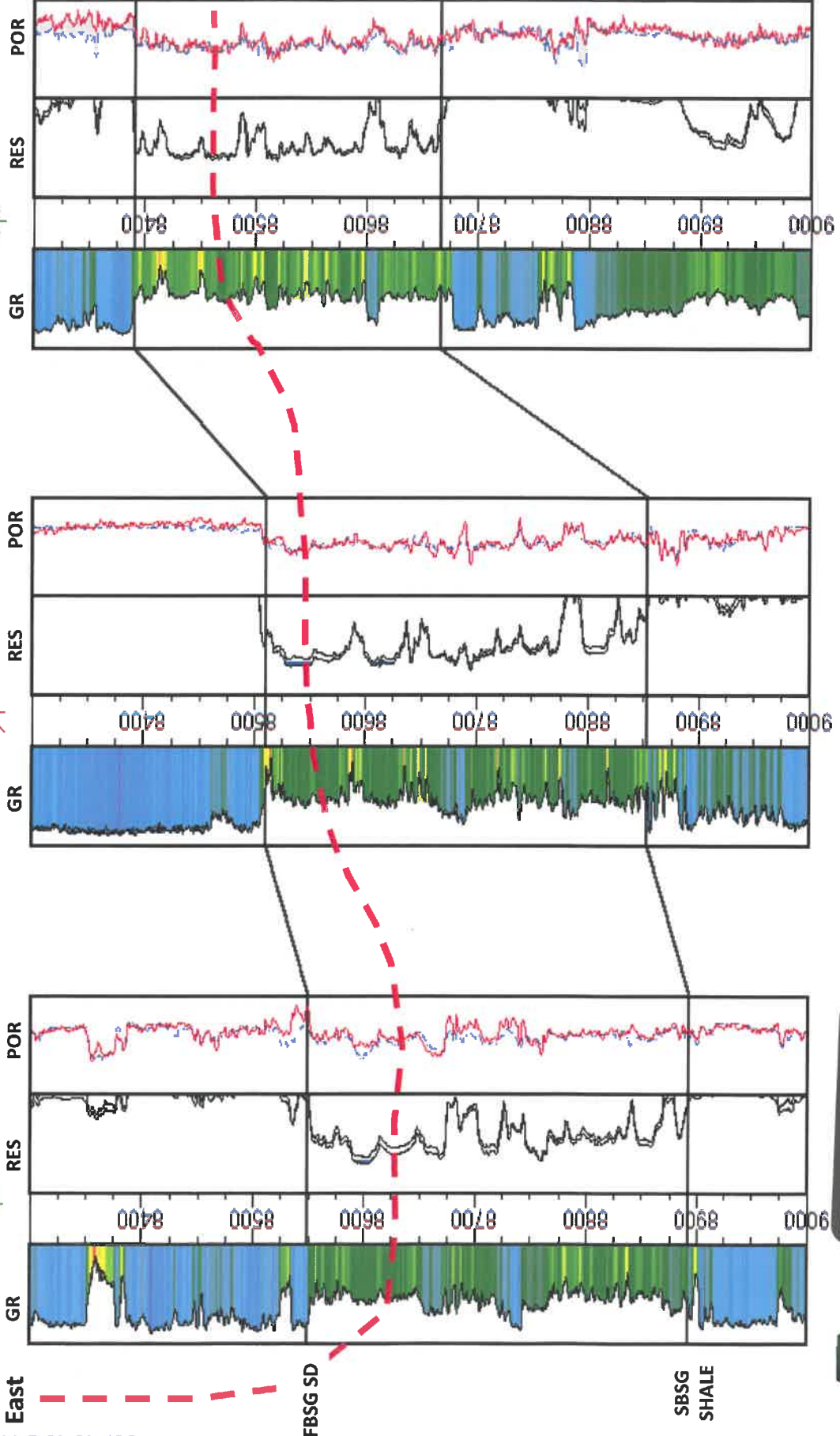
HUDSON FEDERAL '31'
30025328290000

A'

A

West

East



FBSG SD
Alpha Wolf 36
Federal Com
#301H/#302H/
#303H

SBSG
SHALE

EXHIBIT
C-5



Avant Operating, LLC
Case No. 23246
Exhibit C-5

Structural Cross-Section A-A'
Alpha Wolf 36 Federal Com #501H-#503H

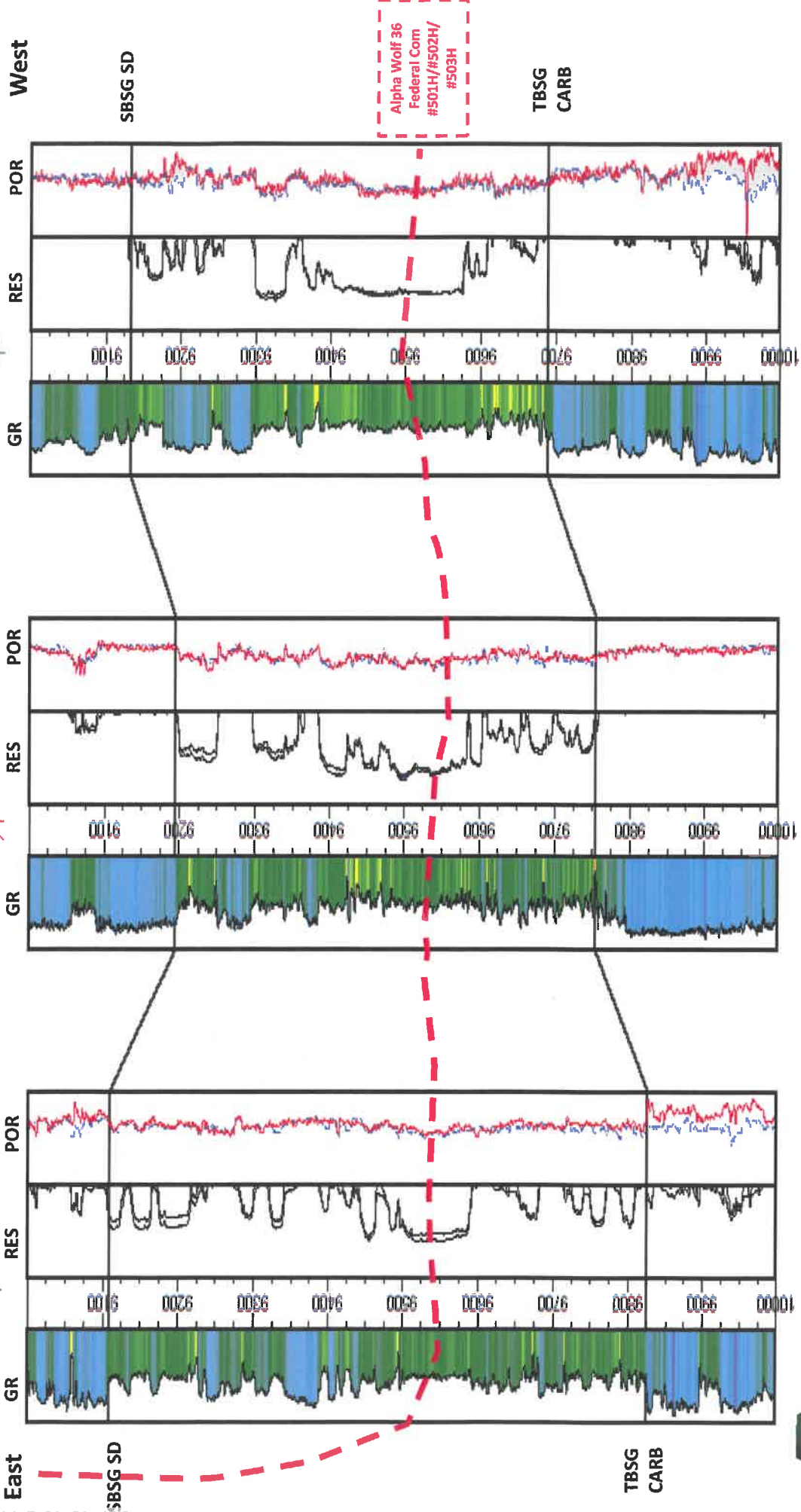


HUDSON FEDERAL '31'
300253282900000

GAO STATE
300252799000000

MCKAY WEST FEDERAL
300252493100000

A' West East





Avant Operating, LLC
Case No. 23246
Exhibit C-5

Structural Cross-Section A-A'
Alpha Wolf 36 Federal Com #601H-#603H

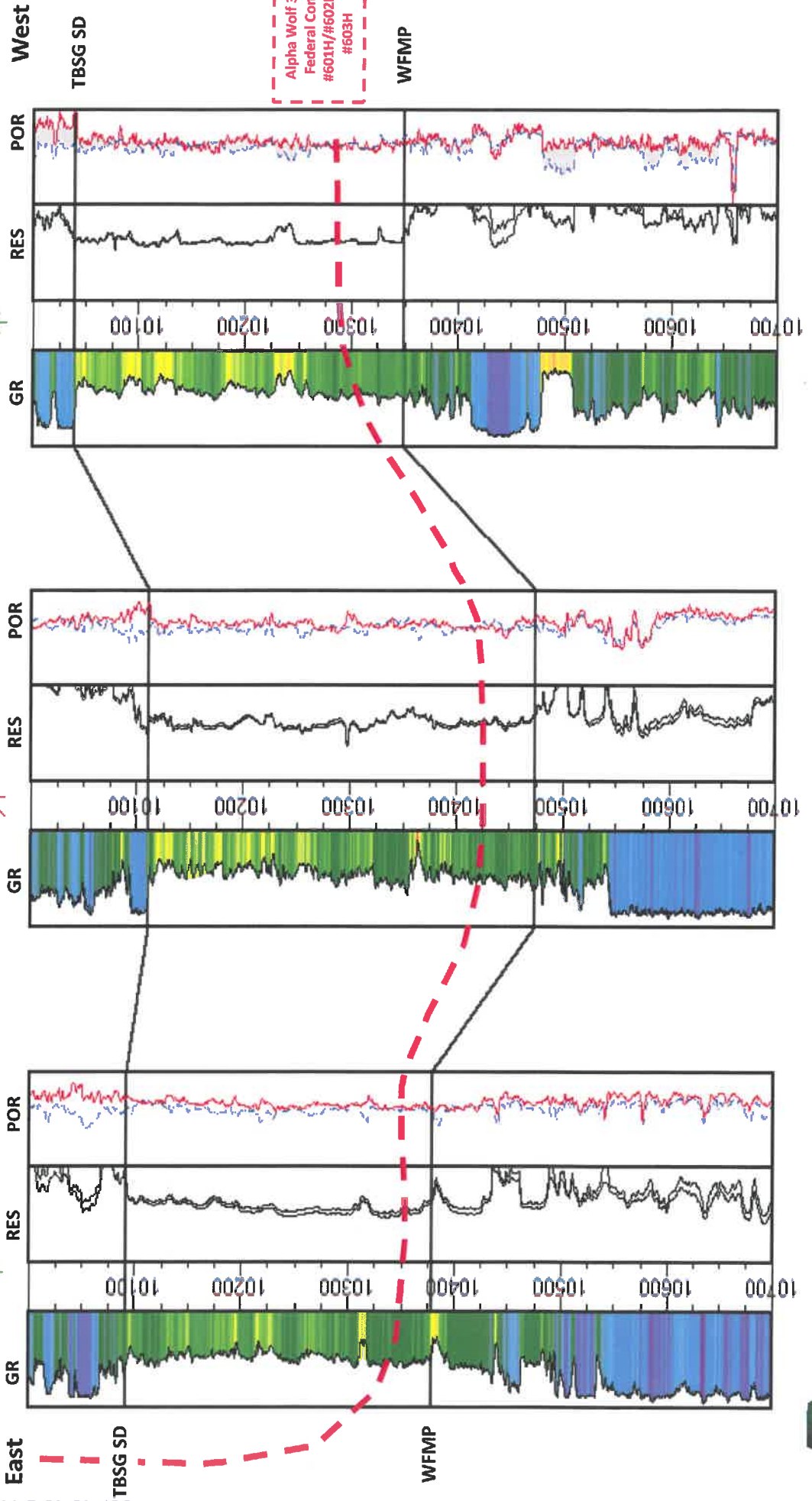
MCKAY WEST FEDERAL
30025249310000

GAO STATE
30025279900000

HUDSON FEDERAL '31'
30025328290000

A'

A



Avant Operating, LLC
Case No. 23246
Exhibit C-6

Stratigraphic Cross-Section A-A'
Alpha Wolf 36 Federal Com #301H-#303H

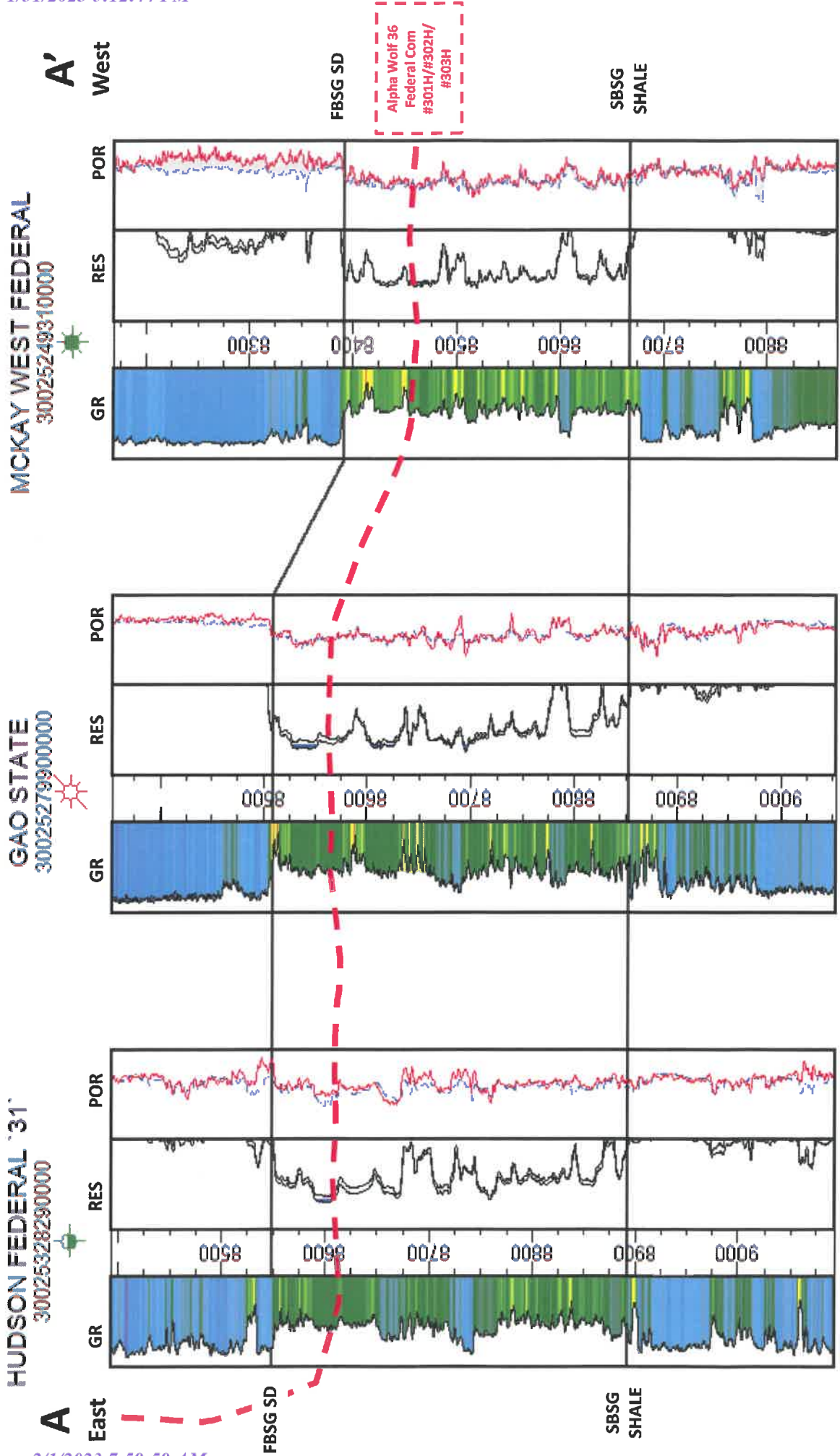


EXHIBIT
C-6

Avant Operating, LLC
Case No. 23246
Exhibit C-6

Stratigraphic Cross-Section A-A'
Alpha Wolf 36 Federal Com #501H-#503H

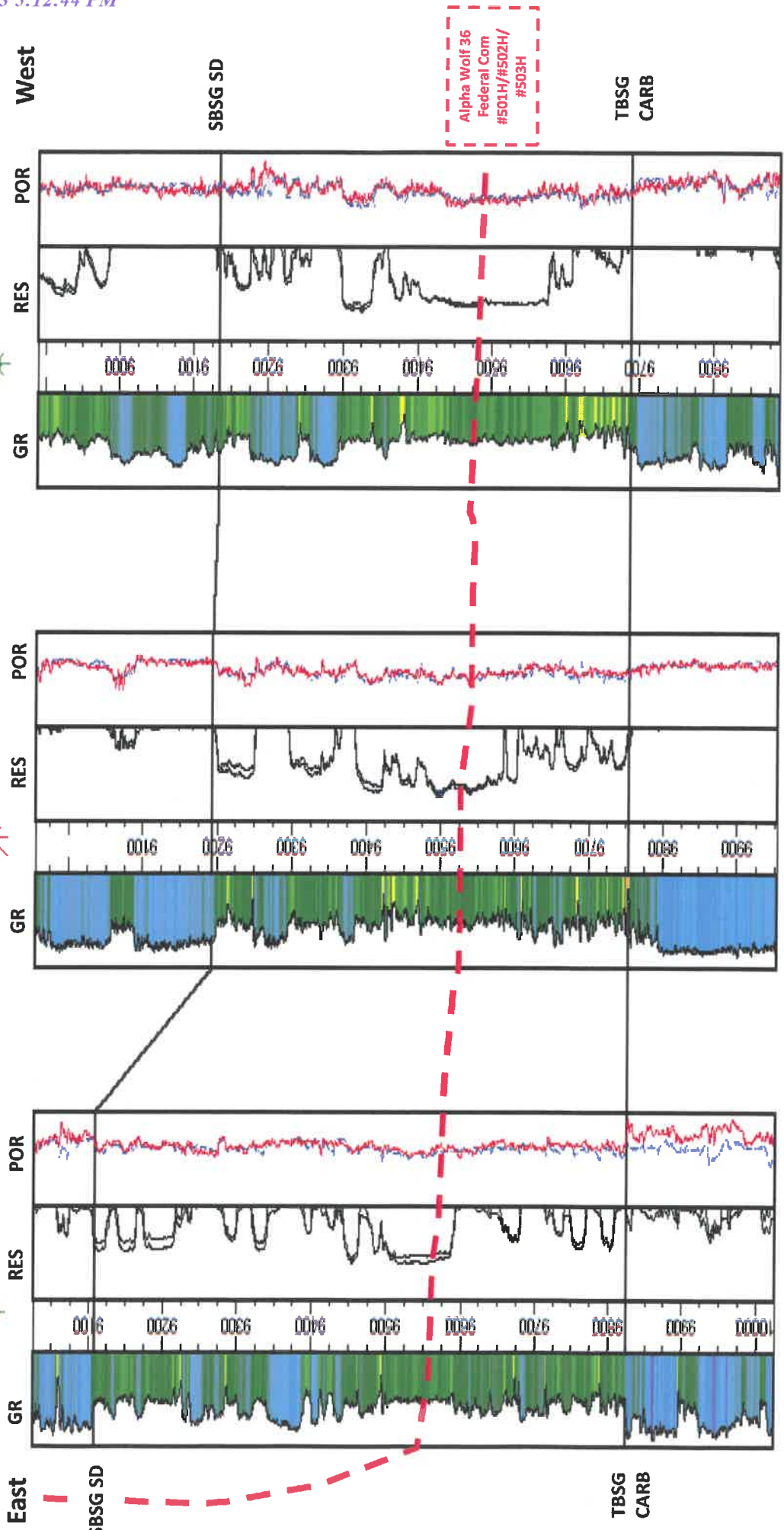


HUDSON FEDERAL '31'
300253282900000

GAO STATE
300252799000000

MCKAY WEST FEDERAL
300252493100000

A' West
A East





Avant Operating, LLC
Case No. 23246
Exhibit C-6

Stratigraphic Cross-Section A-A'
Alpha Wolf 36 Federal Com #601H-#603H

