



COG OPERATING LLC
Gin and Tectonic Federal Com 701H-704H
Lea County, New Mexico

Case No. 23376
BEFORE THE OIL CONSERVATION DIVISION
EXAMINER HEARING March 2, 2023



**BSTATE OF NEW MEXICO
ENERGY, MINERALS AND NATURAL RESOURCES DEPARTMENT
OIL CONSERVATION DIVISION**

**APPLICATION OF COG OPERATING, LLC
TO AMEND ORDER NO. R-22124,
LEA COUNTY, NEW MEXICO.**

**CASE NO. 23376
ORDER NO. R-22124**

TABLE OF CONTENTS

- **COG Exhibit A:** Extension Applications
- **COG Exhibit B:** Original Pooling Orders
- **COG Exhibit C:** Self-Affirmed Statement of Baylor Mitchell, Landman
 - COG Exhibit C-1: Resume
 - COG Exhibit C-2: Mailing Report – Case. 22461
 - COG Exhibit C-3: Revised/Updated Exhibit C-3
- **COG Exhibit D:** Self-Affirmed Statement of Notice
- **COG Exhibit E:** Affidavit of Publication for Each Case

**STATE OF NEW MEXICO
ENERGY, MINERALS AND NATURAL RESOURCES DEPARTMENT
OIL CONSERVATION DIVISION**

**APPLICATION OF COG OPERATING, LLC
TO AMEND ORDER NO. R-22124,
LEA COUNTY, NEW MEXICO.**

CASE NO. 23376
ORDER NO. R-22124

APPLICATION

COG Operating, LLC (“COG” or “Applicant”), through undersigned attorneys, hereby files this application with the Oil Conservation Division to amend Order No. R-22124 (“Order”) to allow for an extension of time for drilling the proposed initial wells under the Order. In support of its application, COG states:

1. Division Order No. R-22124, entered on May 9, 2022, in Case No. 22461, created a standard 639.13-acre, more or less, horizontal spacing unit comprised of Lots 1 & 2, S/2 NE/4, SE/4 (E/2 equivalent) of Section 5, Township 24 South, Range 32 East, and the E/2 of Section 32, Township 23 South, Range 32 East, NMPM, Lea County, New Mexico (the “Unit”), and designated COG as operator of the Unit.

2. Order No. R-22124 further pooled the uncommitted interests in the Wolfcamp formation (WC-025 G-08 S243217P; Upper Wolfcamp (oil) [Pool Code 98248]) in the Unit and dedicated the Unit to the proposed initial **Gin and Tectonic Federal Com #701H** (API No. 30-025-48434), **Gin and Tectonic Federal Com #702H** (API No. 30-025-48435), **Gin and Tectonic Federal Com #703H** (API No. 30-025-48436), and **Gin and Tectonic Federal Com #704H** (API No. 30-025-48437).

3. Applicant requests that Order No. R-22124 be re-opened and amended to allow Applicant additional time to commence drilling the well under the Order.

BEFORE THE OIL CONSERVATION DIVISION
Santa Fe, New Mexico
Exhibit No. A
Submitted by: COG Operating, LLC
Hearing Date: March 2, 2023
Case No. 23376

4. There is good cause for Applicant's request for an extension of time to drill. Due to changes in Applicant's drill schedule, this project will not begin until late 2023.

5. Under the Order, Applicant would be required to commence drilling the well by May 10, 2023, and therefore, asks for the deadline to commence drilling the well be extended for a year, to May 10, 2024.

WHEREFORE, Applicant requests that this application be set for hearing before an Examiner of the Oil Conservation Division on March 2, 2023, and, after notice and hearing as required by law, the Division enter an order extending the time for COG to commence drilling the proposed initial wells under the Order.

Respectfully submitted,

HOLLAND & HART LLP

By: 

Michael H. Feldewert
Adam G. Rankin
Julia Broggi
Paula M. Vance
Post Office Box 2208
Santa Fe, NM 87504
505-998-4421
505-983-6043 Facsimile
mfeldewert@hollandhart.com
agrarkin@hollandhart.com
jbroggi@hollandhart.com
pmvance@hollandhart.com

ATTORNEYS FOR COG OPERATING, LLC

CASE _____: **Application of COG Operating, LLC to Amend Order No. R-22124, Lea County, New Mexico.** Applicant in the above-styled cause seeks a year extension of time for drilling the well under Order No. R-22124. The Unit is comprised of the Lots 1 & 2, S/2 NE/4, SE/4 (E/2 equivalent) of Section 5, Township 24 South, Range 32 East, and the E/2 of Section 32, Township 23 South, Range 32 East, NMPM, Lea County, New Mexico. Order No. R-22124 pooled the uncommitted interests in the Wolfcamp (oil) formation and dedicated the Unit to the proposed initial **Gin and Tectonic Federal Com #701H** (API No. 30-025-48434) and **Gin and Tectonic Federal Com #702H** (API No. 30-025-48435), both to be horizontally drilled from surface location in the SE/4 SE/4 (Unit P) of Section 5, T24S-R32E, to a bottom hole location in the NE/4 NE/4 (Unit A) of Section 32, T23S-R32E; **Gin and Tectonic Federal Com #703H** (API No. 30-025-48436), to be horizontally drilled from surface location in the SE/4 SE/4 (Unit P) of Section 5, T24S-R32E, to a bottom hole location in the NW/4 NE/4 (Unit B) of Section 32, T23S-R32E; and **Gin and Tectonic Federal Com #704H** (API No. 30-025-48437), to be horizontally drilled from surface location in the SW/4 SE/4 (Unit O) of Section 5, T24S-R32E, to a bottom hole location in the NW/4 NE/4 (Unit B) of Section 32, T23S-R32E. Said area is located 28 miles east of Malaga, New Mexico.

STATE OF NEW MEXICO
ENERGY, MINERALS AND NATURAL RESOURCES DEPARTMENT
OIL CONSERVATION DIVISION

IN THE MATTER OF APPLICATION FOR
COMPULSORY POOLING SUBMITTED BY
COG OPERATING, LLC

CASE NO. 22461
ORDER NO. R-22124

ORDER

The Director of the New Mexico Oil Conservation Division (“OCD”), having heard this matter through a Hearing Examiner on April 7, 2022, and after considering the testimony, evidence, and recommendation of the Hearing Examiner, issues the following Order.

FINDINGS OF FACT

1. COG Operating, LLC (“Operator”) submitted an application (“Application”) to compulsory pool the uncommitted oil and gas interests within the spacing unit (“Unit”) described in Exhibit A. The Unit is expected to be a standard horizontal spacing unit. 19.15.16.15(B) NMAC. Operator seeks to be designated the operator of the Unit.
2. Operator will dedicate the well(s) described in Exhibit A (“Well(s)”) to the Unit.
3. Operator proposes the supervision and risk charges for the Well(s) described in Exhibit A.
4. Operator identified the owners of uncommitted interests in oil and gas minerals in the Unit and provided evidence that notice was given.
5. The Application was heard by the Hearing Examiner on the date specified above, during which Operator presented evidence through affidavits in support of the Application. No other party presented evidence at the hearing.

CONCLUSIONS OF LAW

6. OCD has jurisdiction to issue this Order pursuant to NMSA 1978, Section 70-2-17.
7. Operator is the owner of an oil and gas working interest within the Unit.
8. Operator satisfied the notice requirements for the Application and the hearing as required by 19.15.4.12 NMAC.
9. OCD satisfied the notice requirements for the hearing as required by 19.15.4.9 NMAC.
10. Operator has the right to drill the Well(s) to a common source of supply at the

depth(s) and location(s) in the Unit described in Exhibit A.

11. The Unit contains separately owned uncommitted interests in oil and gas minerals.
12. Some of the owners of the uncommitted interests have not agreed to commit their interests to the Unit.
13. The pooling of uncommitted interests in the Unit will prevent waste and protect correlative rights, including the drilling of unnecessary wells.
14. This Order affords to the owner of an uncommitted interest the opportunity to produce his just and equitable share of the oil or gas in the pool.

ORDER

15. The uncommitted interests in the Unit are pooled as set forth in Exhibit A.
16. The Unit shall be dedicated to the Well(s) set forth in Exhibit A.
17. Operator is designated as operator of the Unit and the Well(s).
18. If the location of a well will be unorthodox under the spacing rules in effect at the time of completion, Operator shall obtain the OCD's approval for a non-standard location in accordance with 19.15.16.15(C) NMAC.
19. The Operator shall commence drilling the Well(s) within one year after the date of this Order, and complete each Well no later than one (1) year after the commencement of drilling the Well.
20. This Order shall terminate automatically if Operator fails to comply with Paragraph 19 unless Operator obtains an extension by amending this Order for good cause shown.
21. The infill well requirements in 19.15.13.9 NMAC through 19.15.13.12 NMAC shall be applicable.
22. Operator shall submit each owner of an uncommitted working interest in the pool ("Pooled Working Interest") an itemized schedule of estimated costs to drill, complete, and equip the well ("Estimated Well Costs").
23. No later than thirty (30) days after Operator submits the Estimated Well Costs, the owner of a Pooled Working Interest shall elect whether to pay its share of the Estimated Well Costs or its share of the actual costs to drill, complete and equip the well ("Actual Well Costs") out of production from the well. An owner of a Pooled Working Interest who elects to pay its share of the Estimated Well Costs shall render payment to Operator no later than thirty (30) days after the expiration of the election period, and shall be liable for operating costs, but not risk charges, for the

- well. An owner of a Pooled Working Interest who fails to pay its share of the Estimated Well Costs or who elects to pay its share of the Actual Well Costs out of production from the well shall be considered to be a "Non-Consenting Pooled Working Interest."
24. No later than one hundred eighty (180) days after Operator submits a Form C-105 for a well, Operator shall submit to each owner of a Pooled Working Interest an itemized schedule of the Actual Well Costs. The Actual Well Costs shall be considered to be the Reasonable Well Costs unless an owner of a Pooled Working Interest files a written objection no later than forty-five (45) days after receipt of the schedule. If an owner of a Pooled Working Interest files a timely written objection, OCD shall determine the Reasonable Well Costs after public notice and hearing.
 25. No later than sixty (60) days after the expiration of the period to file a written objection to the Actual Well Costs or OCD's order determining the Reasonable Well Costs, whichever is later, each owner of a Pooled Working Interest who paid its share of the Estimated Well Costs shall pay to Operator its share of the Reasonable Well Costs that exceed the Estimated Well Costs, or Operator shall pay to each owner of a Pooled Working Interest who paid its share of the Estimated Well Costs its share of the Estimated Well Costs that exceed the Reasonable Well Costs.
 26. The reasonable charges for supervision to drill and produce a well ("Supervision Charges") shall not exceed the rates specified in Exhibit A, provided however that the rates shall be adjusted annually pursuant to the COPAS form entitled "Accounting Procedure-Joint Operations."
 27. No later than within ninety (90) days after Operator submits a Form C-105 for a well, Operator shall submit to each owner of a Pooled Working Interest an itemized schedule of the reasonable charges for operating and maintaining the well ("Operating Charges"), provided however that Operating Charges shall not include the Reasonable Well Costs or Supervision Charges. The Operating Charges shall be considered final unless an owner of a Pooled Working Interest files a written objection no later than forty-five (45) days after receipt of the schedule. If an owner of a Pooled Working Interest files a timely written objection, OCD shall determine the Operating Charges after public notice and hearing.
 28. Operator may withhold the following costs and charges from the share of production due to each owner of a Pooled Working Interest who paid its share of the Estimated Well Costs: (a) the proportionate share of the Supervision Charges; and (b) the proportionate share of the Operating Charges.
 29. Operator may withhold the following costs and charges from the share of production due to each owner of a Non-Consenting Pooled Working Interest: (a) the proportionate share of the Reasonable Well Costs; (b) the proportionate share

of the Supervision and Operating Charges; and (c) the percentage of the Reasonable Well Costs specified as the charge for risk described in Exhibit A.

- 30. Operator shall distribute a proportionate share of the costs and charges withheld pursuant to paragraph 29 to each Pooled Working Interest that paid its share of the Estimated Well Costs.
- 31. Each year on the anniversary of this Order, and no later than ninety (90) days after each payout, Operator shall provide to each owner of a Non-Consenting Pooled Working Interest a schedule of the revenue attributable to a well and the Supervision and Operating Costs charged against that revenue.
- 32. Any cost or charge that is paid out of production shall be withheld only from the share due to an owner of a Pooled Working Interest. No cost or charge shall be withheld from the share due to an owner of a royalty interests. For the purpose of this Order, an unleased mineral interest shall consist of a seven-eighths (7/8) working interest and a one-eighth (1/8) royalty interest.
- 33. Except as provided above, Operator shall hold the revenue attributable to a well that is not disbursed for any reason for the account of the person(s) entitled to the revenue as provided in the Oil and Gas Proceeds Payment Act, NMSA 1978, Sections 70-10-1 *et seq.*, and relinquish such revenue as provided in the Uniform Unclaimed Property Act, NMSA 1978, Sections 7-8A-1 *et seq.*
- 34. The Unit shall terminate if (a) the owners of all Pooled Working Interests reach a voluntary agreement; or (b) the well(s) drilled on the Unit are plugged and abandoned in accordance with the applicable rules. Operator shall inform OCD no later than thirty (30) days after such occurrence.
- 35. OCD retains jurisdiction of this matter for the entry of such orders as may be deemed necessary.

STATE OF NEW MEXICO
OIL CONSERVATION DIVISION



ADRIENNE SANDOVAL
DIRECTOR

AES/jag

Date: 5/09/2022

CASE NO. 22461
ORDER NO. R-22124

Exhibit A

Received by OCD: 4/5/2022 11:07:55 AM

Page 7 of 105

COMPULSORY POOLING APPLICATION CHECKLIST	
ALL INFORMATION IN THE APPLICATION MUST BE SUPPORTED BY SIGNED AFFIDAVITS	
Case: 22461	APPLICANT'S RESPONSE
Date: April 7, 2022	
Applicant	COG Operating LLC
Designated Operator & OGRID (affiliation if applicable)	229137
Applicant's Counsel:	Holland & Hart LLP
Case Title:	APPLICATION OF COG OPERATING LLC FOR COMPULSORY POOLING, LEA COUNTY, NEW MEXICO.
Entries of Appearance/Intervenors:	Cimarex Energy Co.
Well Family	Gin and Tectonic Federal Com
Formation/Pool	
Formation Name(s) or Vertical Extent:	Wolfcamp
Primary Product (Oil or Gas):	Oil
Pooling this vertical extent:	No
Pool Name and Pool Code:	WC-025 G-08 S243217P; Upper Wolfcamp (98248)
Well Location Setback Rules:	Standard
Spacing Unit Size:	639.13 acres, more or less
Spacing Unit	
Type (Horizontal/Vertical)	Horizontal
Size (Acres)	639.13 acres, more or less
Building Blocks:	40 acres
Orientation:	South to North
Description: TRS/County	Lots 1 & 2, S/2 NE/4, SE/4 (E/2 equivalent) of Section 5, Township 24 South, Range 32 East, and the E/2 of Section 32, Township 23 South. Range 32 East.
Standard Horizontal Well Spacing Unit (Y/N), If No, describe	Yes
Other Situations	
Depth Severance: Y/N. If yes, description	N/A
Proximity Tracts: If yes, description	Yes; Gin and Tectonic Federal Com #702H well will be within 330 feet of the line separating the E/2 E/2 and W/2 E/2 to allow inclusion of this acreage in the spacing unit.
Proximity Defining Well: if yes, description	Gin and Tectonic Federal Com #702H well
Applicant's Ownership in Each Tract	Exhibit C-3

Released to Imaging: 4/6/2022 11:12:27 AM

CASE NO. 22461
ORDER NO. R-22124

Received by OCD: 4/5/2022 11:07:55 AM

Page 8 of 105

Well(s)	
Name & API (if assigned), surface and bottom hole location, footages, completion target, orientation, completion status (standard or non-standard)	
Well #1	<p>Gin and Tectonic Federal Com #701H well SHL: SE/4 SE/4 (Unit P) of Section 5, Township 24 South, Range 32 East. BHL: NE/4 NE/4 (Unit A) of Section 32, Township 23 South, Range 32 East.</p> <p>Completion Target: Wolfcamp formation Well Orientation: south to north Completion Location expected to be: Standard</p>
Well #2	<p>Gin and Tectonic Federal Com #702H well SHL: SE/4 SE/4 (Unit P) of Section 5, Township 24 South, Range 32 East. BHL: NE/4 NE/4 (Unit A) of Section 32, Township 23 South, Range 32 East.</p> <p>Completion Target: Wolfcamp formation Well Orientation: south to north Completion Location expected to be: Standard</p>
Well #3	<p>Gin and Tectonic Federal Com #703H well SHL: SE/4 SE/4 (Unit P) of Section 5, Township 24 South, Range 32 East. BHL: NW/4 NE/4 (Unit B) of Section 32, Township 23 South, Range 32 East.</p> <p>Completion Target: Wolfcamp formation Well Orientation: south to north Completion Location expected to be: Standard</p>
Well #4	<p>Gin and Tectonic Federal Com #704H well SHL: SW/4 SE/4 (Unit O) of Section 5, Township 24 South, Range 32 East. BHL: NW/4 NE/4 (Unit B) of Section 32, Township 23 South, Range 32 East.</p> <p>Completion Target: Wolfcamp formation Well Orientation: south to north Completion Location expected to be: Standard</p>
Horizontal Well First and Last Take Points	Exhibit C-2
Completion Target (Formation, TVD and MD)	Exhibit C-2, D-9
AFE Capex and Operating Costs	
Drilling Supervision/Month \$	\$8,000
Production Supervision/Month \$	\$800
Justification for Supervision Costs	Exhibit C
Requested Risk Charge	200%
Released to Imaging: 4/5/2022 11:12:27 AM Notice of Hearing	

CASE NO. 22461
 ORDER NO. R-22124

Received by OCD: 4/5/2022 11:07:55 AM

Page 9 of 105

Proposed Notice of Hearing	Exhibit B
Proof of Mailed Notice of Hearing (20 days before hearing)	Exhibit E
Proof of Published Notice of Hearing (10 days before hearing)	Exhibit F
Ownership Determination	
Land Ownership Schematic of the Spacing Unit	Exhibit C-3
Tract List (including lease numbers and owners)	Exhibit C-3
Pooled Parties (including ownership type)	Exhibit C-3
Unlocatable Parties to be Pooled	N/A
Ownership Depth Severance (including percentage above & below)	N/A
Joinder	
Sample Copy of Proposal Letter	Exhibit C-6
List of Interest Owners (ie Exhibit A of JOA)	Exhibit C-3
Chronology of Contact with Non-Joined Working Interests	Exhibit C-4
Overhead Rates In Proposal Letter	Exhibit C-6
Cost Estimate to Drill and Complete	Exhibit C-6
Cost Estimate to Equip Well	Exhibit C-6
Cost Estimate for Production Facilities	Exhibit C-6
Geology	
Summary (including special considerations)	Exhibit D
Spacing Unit Schematic	Exhibit D-6
Gunbarrel/Lateral Trajectory Schematic	Exhibit D-6
Well Orientation (with rationale)	Exhibit D
Target Formation	Exhibit D-9
HSU Cross Section	Exhibit D-9
Depth Severance Discussion	N/A
Forms, Figures and Tables	
C-102	Exhibit C-2
Tracts	Exhibit C-3
Summary of Interests, Unit Recapitulation (Tracts)	Exhibit C-3
General Location Map (including basin)	Exhibit D-6
Well Bore Location Map	Exhibit D-6
Structure Contour Map - Subsea Depth	Exhibit D-7
Cross Section Location Map (including wells)	Exhibit D-8
Cross Section (including Landing Zone)	Exhibit D-9
Additional Information	


Released to Imaging: 4/5/2022 11:12:27 AM

CASE NO. 22461
ORDER NO. R-22124

Page 7 of 8

Received by OCD: 4/5/2022 11:07:55 AM

Page 10 of 105

Special Provisions/Stipulations	None
CERTIFICATION: I hereby certify that the information provided in this checklist is complete and accurate.	
Printed Name (Attorney or Party Representative):	Adam G. Rankin
Signed Name (Attorney or Party Representative):	
Date:	7-Apr-22

Released to Imaging: 4/5/2022 11:12:27 AM

CASE NO. 22461
ORDER NO. R-22124

Page 8 of 8

STATE OF NEW MEXICO
ENERGY, MINERALS AND NATURAL RESOURCES DEPARTMENT
OIL CONSERVATION DIVISION

APPLICATION OF COG OPERATING, LLC
TO AMEND ORDER NO. R-22124,
LEA COUNTY, NEW MEXICO.

CASE NO. 23376
ORDER NO. R-22124

SELF-AFFIRMED STATEMENT OF BAYLOR MITCHELL

1. My name is Baylor Mitchell, and I work for COG Operating, LLC, (“COG”) as a Landman. I am familiar with the application filed in this case and have personal knowledge of the information provided in this self-affirmed statement.

2. I have not previously testified before the New Mexico Oil Conservation Division (“Division”) as an expert witness in petroleum land matters. I have included a copy of my resume as **COG Exhibit C-1** for the Division to review and respectfully request that my credentials be accepted as a matter of record, and that I be tendered as an expert in land matters.

3. Under Case No. **23376**, the Division entered Order No. R-22124 (“Order”) on May 9, 2022. This Order created a standard 639.13-acre, more or less, horizontal spacing unit in the Wolfcamp formation (WC-025 G-08 S243217P; Upper Wolfcamp (oil) [Pool Code 98248]) underlying Lots 1 & 2, S/2 NE/4, SE/4 (E/2 equivalent) of Section 5, Township 24 South, Range 32 East, and the E/2 of Section 32, Township 23 South, Range 32 East, NMPM, Lea County, New Mexico. This Order further dedicated the **Gin and Tectonic Federal Com #701H** (API No. 30-025-48434), **Gin and Tectonic Federal Com #702H** (API No. 30-025-48435), **Gin and Tectonic Federal Com #703H** (API No. 30-025-48436), and **Gin and Tectonic Federal Com #704H** (API No. 30-025-48437) as initial wells under the Order and required commencement of drilling by May 10, 2023.

BEFORE THE OIL CONSERVATION DIVISION
Santa Fe, New Mexico
Exhibit No. C
Submitted by: COG Operating, LLC
Hearing Date: March 2, 2023
Case No. 23376

4. COG is eager to develop this acreage; however, due to changes in COG's drill schedule, this project will not begin until late 2023. Good cause therefore exists to extend the deadline to comment drilling under the order for a year, until May 10, 2024.

5. Notice of this hearing was also provided to Northern Oil & Gas, Inc because it acquired half of Alpha Energy Partners, LLC's working interest.


6. **COG Exhibit C-2** is a copy of the mailing report from the original hearing in Case No. 22461.

7. **COG Exhibit C-3** is an updated copy of the pooling exhibit from Case No. 22461.

8. None of the working interest owners that remain subject to these pooling orders have been asked at this time to make an election on the applicable wells or pay their estimated share of the costs to drill, complete and equip the applicable well.

9. The granting of this application will prevent waste and protect correlative rights.

10. I affirm under penalty of perjury under the laws of the State of New Mexico that the foregoing statements are true and correct. I understand that this self-affirmed statement will be used as written testimony in this case. This statement is made on the date next to my signature below.



Baylor Mitchell

2/27/23

Date

Baylor Mitchell

600 W. Illinois Ave, Midland, TX 79701
(432) 230-8380 • baylor.mitchell@conocophillips.com

Education

Texas Tech University, Rawls College of Business
BBA in Energy Commerce, Summa Cum Laude

Lubbock, TX
Class of May 2020

Work Experience

ConocoPhillips Company, previously Concho Resources
Land Negotiator

Midland, TX
June 2020 - Present

- Negotiate, close 3 acreage divestitures in 2022
- Perform due diligence on and close 14 wellbore deals in 2022
- Process approximately 385 AFEs as a non-operated working interest in 2022
- Actively manage over a dozen NMOCD compulsory pooling hearings monthly
- Negotiate over 65 OBO JOAs on behalf of COP across the most active areas in TX and NM
- Research, compile, and record over 75 reservations of ORRI in Eddy and Lea County

Concho Resources
Land Intern

Midland, TX
May 2019 – August 2019

- Lease mineral interest owners located in Midland Country Club
- Track lateral footage drilling obligations and CDC obligations on Mabee Ranch

COG_Gin and Tectonic
Case Nos. 22460-22462 Postal Delivery Report

9414811898765845500399	Cimarex Energy Company	600 N Marienfeld St	Midland	TX	79701-4395	Your item was delivered to an individual at the address at 10:21 am on December 23, 2021 in MIDLAND, TX 79701.
9414811898765845500382	WPX Energy Permian, LLC	3500 One Williams Ctr	Tulsa	OK	74172-0135	Your package will arrive later than expected, but is still on its way. It is currently in transit to the next facility.
9414811898765845500337	Otter Creek, LLC	PO Box 1557	Sealy	TX	77474-1557	Your item was picked up at the post office at 11:21 am on December 20, 2021 in SEALY, TX 77474.
9414811898765845500375	Betelgeuse Production	PO Box 1937	Fredericksburg	TX	78624-1909	This is a reminder to arrange for redelivery of your item or your item will be returned to sender.
9414811898765845500016	Curtis A Anderson & Edna I Anderson, Trustees Of The Edna & Curtis Anderson Revocable Trust Dated August 31, 2021	9314 Cherry Brook Ln	Frisco	TX	75033-0651	Your package will arrive later than expected, but is still on its way. It is currently in transit to the next facility.
9414811898765845500054	John Lawrence Thoma, Trustee of the Cornerstone Family Trust	1664 Foothills Dr S	Golden	CO	80401-9168	Your item departed our USPS facility in ALBUQUERQUE, NM 87101 on December 29, 2021 at 3:01 pm. The item is currently in transit to the destination.
9414811898765845500061	Crown Rock Minerals, L.P.	PO Box 51933	Midland	TX	79710-1933	Your item was picked up at a postal facility at 5:38 pm on December 20, 2021 in MIDLAND, TX 79705.
9414811898765845500023	Kimbell Art Foundation	301 Commerce St Ste 2300	Fort Worth	TX	76102-4123	Your item was delivered to the front desk, reception area, or mail room at 11:11 am on December 21, 2021 in FORT WORTH, TX 76102.
9414811898765845500009	MAP00-NET	101 N Robinson Ave	Oklahoma City	OK	73102-5504	Your item was delivered to an individual at the address at 10:54 am on December 21, 2021 in OKLAHOMA CITY, OK 73102.
9414811898765845500092	The Roach Foundation	777 Taylor St	Fort Worth	TX	76102-4919	Your package will arrive later than expected, but is still on its way. It is currently in transit to the next facility.
9414811898765845500047	Bill Burton	301 Commerce St Ste 3301	Fort Worth	TX	76102-4133	Your item arrived at the SANTA FE, NM 87504 post office at 10:12 am on December 27, 2021 and is ready for pickup.
9414811898765845500085	Ben J. Fortson, III, Trustee of the Ben J. Fortson, III Childrens Trust	301 Commerce St Ste 3301	Fort Worth	TX	76102-4133	Your item arrived at the SANTA FE, NM 87504 post office at 10:12 am on December 27, 2021 and is ready for pickup.
9414811898765845500030	Robert C. Grable	4447 Crestline Rd	Fort Worth	TX	76107-1502	Your item was delivered to an individual at the address at 12:52 pm on December 23, 2021 in FORT WORTH, TX 76107.
9414811898765845500078	Ben J. Fortson, Jr., Trustee of the Mwb 1998 Trust	301 Commerce St Ste 3301	Fort Worth	TX	76102-4133	Your item arrived at the SANTA FE, NM 87504 post office at 10:12 am on December 27, 2021 and is ready for pickup.
9414811898765845500412	Ben J. Fortson, Jr., Trustee of the Ccb 1998 Trust	301 Commerce St Ste 3301	Fort Worth	TX	76102-4133	Your item arrived at the SANTA FE, NM 87504 post office at 10:12 am on December 27, 2021 and is ready for pickup.
9414811898765845500450	Ben J. Fortson, Jr., Trustee of the Dcb 1998 Trust	301 Commerce St Ste 3301	Fort Worth	TX	76102-4133	Your item arrived at the SANTA FE, NM 87504 post office at 10:12 am on December 27, 2021 and is ready for pickup.
9414811898765845500467	Sundance Minerals I	PO Box 17744	Fort Worth	TX	76102-0744	Your item was delivered at 9:03 am on December 21, 2021 in FORT WORTH, TX 76102.
9414811898765845500429	Malaga Royalty, LLC	400 N Marienfeld St Ste 200	Midland	TX	79701-4559	Your package will arrive later than expected, but is still on its way. It is currently in transit to the next facility.
9414811898765845500498	Malaga EF7, LLC	1100 Louisiana St Ste 4900	Houston	TX	77002-5217	Your item was delivered to an individual at the address at 10:34 am on December 23, 2021 in HOUSTON, TX 77002.
9414811898765845500443	Oak Valley Mineral and Land, LP	731 W Wadley Ave Bldg L	Midland	TX	79705	Your item could not be delivered on December 29, 2021 at 12:38 pm in SANTA FE, NM 87501. It was held for the required number of days and is being returned to the sender.
9414811898765845500481	CD Ray Exploration, LLC	4 Churchill Way	Midland	TX	79705-1804	Your item was delivered to an individual at the address at 10:58 am on December 21, 2021 in MIDLAND, TX 79705.
9414811898765845500474	Stillwater Investments	6403 Sequoia Dr	Midland	TX	79707-1547	Your item was delivered to an individual at the address at 11:30 am on December 21, 2021 in MIDLAND, TX 79707.
9414811898765845500511	Devon Energy Production Company, LP.	333 W Sheridan Ave	Oklahoma City	OK	73102-5010	Your item was delivered at 9:23 am on December 21, 2021 in OKLAHOMA CITY, OK 73102.
9414811898765845500559	Cimarex Energy Company	600 N Marienfeld St	Midland	TX	79701-4395	Your package will arrive later than expected, but is still on its way. It is currently in transit to the next facility.
9414811898765845500566	WPX Energy Permian, LLC	3500 One Williams Ctr	Tulsa	OK	74172-0135	Your package will arrive later than expected, but is still on its way. It is currently in transit to the next facility.
9414811898765845500528	Harvard Petroleum Company, LLC	PO Box 936	Roswell	NM	88202-0936	Your item was picked up at the post office at 10:52 am on December 21, 2021 in ROSWELL, NM 88201.
9414811898765845500597	Capitan Mountain Oil and Gas, LLC	PO Box 1401	Roswell	NM	88202-1401	Your item was delivered at 1:59 pm on December 22, 2021 in ROSWELL, NM 88201.
9414811898765845500542	Ball Oil and Gas, LLC	PO Box 1401	Roswell	NM	88202-1401	This is a reminder to arrange for redelivery of your item or your item will be returned to sender.
9414811898765845500580	Gerald Childress and wife, Martha G. Childress	2015 Brazos St	Roswell	NM	88201-3361	Your item was delivered to an individual at the address at 11:06 am on December 20, 2021 in ROSWELL, NM 88201.
9414811898765845500535	Har-Vest, LLC	PO Box 936	Roswell	NM	88202-0936	Your item was picked up at the post office at 10:52 am on December 21, 2021 in ROSWELL, NM 88201.
9414811898765845500573	H. Lee Harvard and Jeffrey L. Harvard, H. Lee And Joanne W. Harvard Trust, Co-Trustees	PO Box 936	Roswell	NM	88202-0936	Your item was picked up at the post office at 9:58 am on December 27, 2021 in ROSWELL, NM 88201.

BEFORE THE OIL CONSERVATION DIVISION
Santa Fe, New Mexico
Exhibit No. C2
Submitted by: COG Operating, LLC
Hearing Date: March 2, 2023
Case No. 23376 & 23377

COG_Gin and Tectonic
Case Nos. 22460-22462 Postal Delivery Report

9414811898765845508210	J 4 Family Limited Partnership	PO Box 936	Roswell	NM	88202-0936	Your item was picked up at the post office at 10:52 am on December 21, 2021 in ROSWELL, NM 88201.
9414811898765845508258	Patricia Darlene Rodak	817 E 5th St	Roswell	NM	88201-7329	Your item was delivered at 11:08 am on December 24, 2021 in ROSWELL, NM 88201.
9414811898765845508265	Alpha Energy Partners, LLC	PO Box 10701	Midland	TX	79702-7701	Your item could not be delivered on December 29, 2021 at 12:38 pm in SANTA FE, NM 87501. It was held for the required number of days and is being returned to the sender.
9414811898765845508227	Curtis A Anderson & Edna I Anderson, Trustees Of The Edna & Curtis Anderson Revocable Trust Dated August 31, 2021	9314 Cherry Brook Ln	Frisco	TX	75033-0651	Your package will arrive later than expected, but is still on its way. It is currently in transit to the next facility.
9414811898765845508203	John Lawrence Thoma, Trustee of the Cornerstone Family Trust	1664 Foothills Dr S	Golden	CO	80401-9168	Your item departed our USPS facility in ALBUQUERQUE, NM 87101 on December 29, 2021 at 3:01 pm. The item is currently in transit to the destination.
9414811898765845508296	Crown Rock Minerals, L.P.	PO Box 51933	Midland	TX	79710-1933	Your item was picked up at a postal facility at 9:32 am on December 21, 2021 in MIDLAND, TX 79710.
9414811898765845508241	Kimbell Art Foundation	301 Commerce St Ste 2300	Fort Worth	TX	76102-4123	Your item was delivered to the front desk, reception area, or mail room at 11:11 am on December 21, 2021 in FORT WORTH, TX 76102.
9414811898765845508289	MAP00-NET	101 N Robinson Ave	Oklahoma City	OK	73102-5504	Your item was delivered to an individual at the address at 10:54 am on December 21, 2021 in OKLAHOMA CITY, OK 73102.
9414811898765845508234	The Roach Foundation	777 Taylor St	Fort Worth	TX	76102-4919	Your package will arrive later than expected, but is still on its way. It is currently in transit to the next facility.
9414811898765845508272	Bill Burton	301 Commerce St Ste 3301	Fort Worth	TX	76102-4133	Your item arrived at the SANTA FE, NM 87504 post office at 10:12 am on December 27, 2021 and is ready for pickup.
9414811898765845508814	Ben J. Fortson, III, Trustee of the Ben J. Fortson, III Childrens Trust	301 Commerce St Ste 3301	Fort Worth	TX	76102-4133	Your item arrived at the SANTA FE, NM 87504 post office at 10:12 am on December 27, 2021 and is ready for pickup.
9414811898765845508852	Robert C. Grable	4447 Crestline Rd	Fort Worth	TX	76107-1502	Your item was delivered to an individual at the address at 11:29 am on December 21, 2021 in FORT WORTH, TX 76107.
9414811898765845508869	Ben J. Fortson, Jr., Trustee of the Mwb 1998 Trust	301 Commerce St Ste 3301	Fort Worth	TX	76102-4133	Your item arrived at the SANTA FE, NM 87504 post office at 10:12 am on December 27, 2021 and is ready for pickup.
9414811898765845508821	Ben J. Fortson, Jr., Trustee of the Ccb 1998 Trust	301 Commerce St Ste 3301	Fort Worth	TX	76102-4133	Your item arrived at the SANTA FE, NM 87504 post office at 10:12 am on December 27, 2021 and is ready for pickup.
9414811898765845508807	Ben J. Fortson, Jr., Trustee of the Dcb 1998 Trust	301 Commerce St Ste 3301	Fort Worth	TX	76102-4133	Your item arrived at the SANTA FE, NM 87504 post office at 10:12 am on December 27, 2021 and is ready for pickup.
9414811898765845508890	Sundance Minerals I	PO Box 17744	Fort Worth	TX	76102-0744	Your item was delivered at 9:03 am on December 21, 2021 in FORT WORTH, TX 76102.
9414811898765845508845	Mitchell Brinninstool	3129 Clearview Dr	San Angelo	TX	76904-7593	Your item was delivered to an individual at the address at 2:42 pm on December 21, 2021 in SAN ANGELO, TX 76904.
9414811898765845508838	Brinninstool XL Ranch, LLC	1523 Butler Dr	San Angelo	TX	76904-9001	Your item was delivered to an individual at the address at 10:38 am on December 21, 2021 in SAN ANGELO, TX 76904.
9414811898765845508876	First America Bank, Trustee of the Annalisa Brinninstool Trust	PO Box 1857	Roswell	NM	88202-1857	Your item was delivered at 12:48 pm on December 20, 2021 in ROSWELL, NM 88201.
9414811898765845508753	Worrall Investment Corporation	PO Box 1834	Roswell	NM	88202-1834	Your item was picked up at a postal facility at 2:26 pm on December 21, 2021 in ROSWELL, NM 88201.
9414811898765845508760	Mitchell Exploration, Inc.	500 N Kentucky Ave	Roswell	NM	88201-4721	Your item arrived at the SANTA FE, NM 87501 post office at 7:37 am on December 28, 2021 and is ready for pickup.
9414811898765845508722	Scott-Winn, LLC	40 First Plaza Ctr NW Ste 610	Albuquerque	NM	87102-5801	Your item was delivered to the front desk, reception area, or mail room at 3:03 pm on December 20, 2021 in ALBUQUERQUE, NM 87102.
9414811898765845508708	Permian Basin Investment Corporation	648 Petroleum Bldg	Roswell	NM	88201	Your package will arrive later than expected, but is still on its way. It is currently in transit to the next facility.
9414811898765845508791	Susan S. Murphy, Trustee of the Susan S. Murphy Marital Trust U/T/A/ Dated November 15, 2012	PO Box 2484	Roswell	NM	88202-2484	Your item was delivered at 11:09 am on December 20, 2021 in ROSWELL, NM 88201.
9414811898765845508746	Susan S. Murphy, as separate property	PO Box 2484	Roswell	NM	88202-2484	Your item was delivered at 11:09 am on December 20, 2021 in ROSWELL, NM 88201.
9414811898765845508784	Frank S. Morgan an wife, Robin L. Morgan	135 W Cottonwood Rd	Artesia	NM	88210-9224	Your item was delivered to an individual at the address at 7:10 am on December 21, 2021 in ARTESIA, NM 88210.
9414811898765845508739	Hutchings Oil Company	3235 Calle De Deborah NW	Albuquerque	NM	87104-3001	Your item was delivered to an individual at the address at 3:12 pm on December 20, 2021 in ALBUQUERQUE, NM 87104.
9414811898765845508777	Harvard Petroleum Company, LLC	200 E 2nd St	Roswell	NM	88201-6212	Your item was delivered to the front desk, reception area, or mail room at 12:18 pm on December 20, 2021 in ROSWELL, NM 88201.
9414811898765845508913	Malaga Royalty, LLC	400 N Marienfeld St Ste 200	Midland	TX	79701-4559	Your package will arrive later than expected, but is still on its way. It is currently in transit to the next facility.
9414811898765845508951	Malaga EF7, LLC	1100 Louisiana St Ste 4900	Houston	TX	77002-5217	Your package will arrive later than expected, but is still on its way. It is currently in transit to the next facility.
9414811898765845508968	XTO Holdings, LLC	22777 Springwoods Village Pkwy	Spring	TX	77389-1425	Your package will arrive later than expected, but is still on its way. It is currently in transit to the next facility.
9414811898765845508920	Devon Energy Production Company, LP.	333 W Sheridan Ave	Oklahoma City	OK	73102-5010	Your item was delivered at 9:23 am on December 21, 2021 in OKLAHOMA CITY, OK 73102.

COG_Gin and Tectonic
Case Nos. 22460-22462 Postal Delivery Report

9414811898765845508906	Case-Pomeroy Oil Corporation	521 5th Ave Fl 36	New York	NY	10175-3699	Your item has been delivered to an agent for final delivery in NEW YORK, NY 10175 on December 20, 2021 at 9:53 am.
9414811898765845508999	EOG Resources, Inc	5509 Champions Dr	Midland	TX	79706-2843	Your item was picked up at a postal facility at 7:55 am on December 27, 2021 in MIDLAND, TX 79701.
9414811898765845508944	Cimarex Energy Company	600 N Marienfeld St Ste 600	Midland	TX	79701-4405	Your package will arrive later than expected, but is still on its way. It is currently in transit to the next facility.
9414811898765845508982	WPX Energy Permian, LLC	3500 One Williams Ctr	Tulsa	OK	74172-0135	Your package will arrive later than expected, but is still on its way. It is currently in transit to the next facility.
9414811898765845508937	Otter Creek, LLC	PO Box 1557	Sealy	TX	77474-1557	Your item was picked up at the post office at 10:41 am on December 21, 2021 in SEALY, TX 77474.
9414811898765845508616	Betelgeuse Production	PO Box 1937	Fredericksburg	TX	78624-1909	This is a reminder to arrange for redelivery of your item or your item will be returned to sender.
9414811898765845508661	Curtis A Anderson & Edna I Anderson, Trustees Of The Edna & Curtis Anderson Revocable Trust Dated August 31, 2021	9314 Cherry Brook Ln	Frisco	TX	75033-0651	Your package will arrive later than expected, but is still on its way. It is currently in transit to the next facility.
9414811898765845508609	John Lawrence Thoma, Trustee of the Cornerstone Family Trust	1664 Foothills Dr S	Golden	CO	80401-9168	Your item departed our USPS facility in ALBUQUERQUE, NM 87101 on December 29, 2021 at 3:01 pm. The item is currently in transit to the destination.
9414811898765845508678	Crown Rock Minerals, L.P.	PO Box 51933	Midland	TX	79710-1933	Your item was picked up at a postal facility at 9:32 am on December 21, 2021 in MIDLAND, TX 79710.
9414811898765845508159	Kimbell Art Foundation	301 Commerce St Ste 2300	Fort Worth	TX	76102-4123	Your item was delivered to the front desk, reception area, or mail room at 11:11 am on December 21, 2021 in FORT WORTH, TX 76102.
9414811898765845508128	MAP00-NET	101 N Robinson Ave	Oklahoma City	OK	73102-5504	Your item has been delivered to an agent for final delivery in OKLAHOMA CITY, OK 73102 on December 20, 2021 at 2:30 pm.
9414811898765845508197	The Roach Foundation	777 Taylor St	Fort Worth	TX	76102-4919	Your package will arrive later than expected, but is still on its way. It is currently in transit to the next facility.
9414811898765845508135	Bill Burton	301 Commerce St Ste 3301	Fort Worth	TX	76102-4133	Your item arrived at the SANTA FE, NM 87504 post office at 10:12 am on December 27, 2021 and is ready for pickup.
9414811898765845508357	Ben J. Fortson, III, Trustee of the Ben J. Fortson, III Childrens Trust	301 Commerce St Ste 3301	Fort Worth	TX	76102-4133	Your item arrived at the SANTA FE, NM 87504 post office at 10:12 am on December 27, 2021 and is ready for pickup.
9414811898765845508364	Robert C. Grable	4447 Crestline Rd	Fort Worth	TX	76107-1502	Your item was delivered to an individual at the address at 11:30 am on December 21, 2021 in FORT WORTH, TX 76107.
9414811898765845508302	Ben J. Fortson, Jr., Trustee of the Mwb 1998 Trust	301 Commerce St Ste 3301	Fort Worth	TX	76102-4133	Your item arrived at the SANTA FE, NM 87504 post office at 10:12 am on December 27, 2021 and is ready for pickup.
9414811898765845508340	Ben J. Fortson, Jr., Trustee of the Ccb 1998 Trust	301 Commerce St Ste 3301	Fort Worth	TX	76102-4133	Your item arrived at the SANTA FE, NM 87504 post office at 10:12 am on December 27, 2021 and is ready for pickup.
9414811898765845508333	Ben J. Fortson, Jr., Trustee of the Dcb 1998 Trust	301 Commerce St Ste 3301	Fort Worth	TX	76102-4133	Your item arrived at the SANTA FE, NM 87504 post office at 10:12 am on December 27, 2021 and is ready for pickup.
9414811898765845508012	Sundance Minerals I	PO Box 17744	Fort Worth	TX	76102-0744	Your item was delivered at 9:03 am on December 21, 2021 in FORT WORTH, TX 76102.
9414811898765845508067	Malaga Royalty, LLC	400 N Marienfeld St Ste 200	Midland	TX	79701-4559	Your package will arrive later than expected, but is still on its way. It is currently in transit to the next facility.
9414811898765845508098	Malaga EF7, LLC	1100 Louisiana St Ste 4900	Houston	TX	77002-5217	Your item was delivered to the front desk, reception area, or mail room at 12:28 pm on December 21, 2021 in HOUSTON, TX 77002.
9414811898765845508036	Oak Valley Mineral and Land, LP	731 W Wadley Ave Bldg L	Midland	TX	79705	Your item could not be delivered on December 29, 2021 at 12:38 pm in SANTA FE, NM 87501. It was held for the required number of days and is being returned to the sender.
9414811898765845508418	CD Ray Exploration, LLC	4 Churchill Way	Midland	TX	79705-1804	Your item was delivered to an individual at the address at 10:58 am on December 21, 2021 in MIDLAND, TX 79705.
9414811898765845508463	Stillwater Investments	6403 Sequoia Dr	Midland	TX	79707-1547	Your item was delivered to an individual at the address at 11:30 am on December 21, 2021 in MIDLAND, TX 79707.
9414811898765845508401	Devon Energy Production Company, LP.	333 W Sheridan Ave	Oklahoma City	OK	73102-5010	Your item was delivered at 9:23 am on December 21, 2021 in OKLAHOMA CITY, OK 73102.
9414811898765841899640	Anthracite Energy Partners, LLC	PO Box 52370	Midland	TX	79710-2370	This is a reminder to arrange for redelivery of your item or your item will be returned to sender.
9414811898765841899688	AmericaWest Resources, LLC	PO Box 3383	Midland	TX	79702-3383	Your item was delivered at 11:04 am on March 25, 2022 in MIDLAND, TX 79701.
9414811898765841899633	Tailwag Resources, LLC	201 W Wall St Ste 201	Midland	TX	79701-4570	Your item was delivered to the front desk, reception area, or mail room at 10:17 am on March 22, 2022 in MIDLAND, TX 79701.
9414811898765841899114	Apollo Permian, LLC	PO Box 14779	Oklahoma City	OK	73113-0779	Your package will arrive later than expected, but is still on its way. It is currently in transit to the next facility.
9414811898765841899169	HW Land Company, LLC	3711 N Classen Blvd	Oklahoma City	OK	73118-2839	Your item was picked up at the post office at 9:45 am on March 22, 2022 in OKLAHOMA CITY, OK 73118.

COG Operating LLC – Gin and Tectonic Federal Com 701H-704H

Township 23 South – Range 32 East, NMPM.
 Section 32: E2
 Township 24 South – Range 32 East, NMPM.
 Section 5: E2
 Lea County, New Mexico

Limited in Depth to the Wolfcamp Formation

Sec. 32			
Sec. 5			

	Tract 1 – State
	Tract 2 – State
	Tract 3 – Fed
	Tract 4 – Fed

Tract 1 (State of NM V-1811): Section 32: NE (160.00 Acres more or less), T23S-R32E

Harvard Petroleum Company, LLC ¹	70.675000%
Capitan Mountain Oil and Gas, LLC	1.000000%
Ball Oil and Gas, LLC	1.000000%
Gerald Childress and wife, Martha G. Childress	1.130000%
Har-Vest, LLC	1.000000%
H. Lee and Joanne W. Harvard Trust, H. Lee Harvard and Jeffrey L. Harvard, Co-Trustees	2.542500%
J 4 Family Limited Partnership	1.130000%
Patricia Darlene Rodak, as separate property	1.130000%
Alpha Energy Partners, LLC	0.500000%
Northern Oil and Gas, Inc.	0.500000%
COG Operating, LLC	20.000000%
Total:	100.000000%

Participating Parties

Parties We Seek To Pool

¹ Harvard Petroleum Company, LLC is the Record Title Owner

BEFORE THE OIL CONSERVATION DIVISION
 Santa Fe, New Mexico
 Exhibit No. C3
 Submitted by: COG Operating, LLC
 Hearing Date: March 2, 2023
 Case No. 23376

Tract 2 (State of NM V-3407): Section 32: SE (160.00 Acres more or less), T23S-R32E

Devon Energy Production Co. LP ²	0.000000%
WPX Energy Permian, LLC	15.000000%
COG Oil & Gas, LP	25.000000%
Cimarex Energy Co.	60.000000%
Total:	100.000000%

Participating Parties

Parties We Seek To Pool

Tract 3 (USA NMNM-144136): Section 5: Lots 1 and 2, S2NE (159.13 Acres more or less), T24S-R32E

COG Operating LLC	100.000000%
Total:	100.000000%


Participating Parties

Tract 4 (USA NMNM-120906): Section 5: SE (160 Acres more or less), T24S-R32E

COG Production LLC	100.000000%
Total:	100.000000%

Participating Parties

² Devon Energy Production Co. LP is the Record Title Owner



Gin and Tectonic Federal Com Spacing Unit

E2 Spacing Unit Summary (639.13 Acres more or less), Section 32, T23S-R32E and Section 5, T24S-R32E, NMPM.

Recapitulation

COG Operating LLC	29.904714%
COG Oil & Gas, LP	6.258508%
COG Production LLC	25.034031%
Harvard Petroleum Company, LLC ³	17.540719%
Capitan Mountain Oil and Gas, LLC	0.250340%
Ball Oil and Gas, LLC	0.250340%
Gerald Childress and wife, Martha G. Childress	0.282885%
Har-Vest, LLC	0.250340%
H. Lee and Joanne W. Harvard Trust, H. Lee Harvard and Jeffrey L. Harvard, Co-Trustees	0.636490%
J 4 Family Limited Partnership	0.282885%
Patricia Darlene Rodak, as separate property	0.282885%
Alpha Energy Partners, LLC	0.125170%
Northern Oil and Gas, Inc.	0.125170%
WPX Energy Permian, LLC	3.755105%
Devon Energy Production Co. LP ⁴	0.000000%
Cimarex Energy Co.	15.020418%
Total:	100.000000%

Participating Parties

Parties We Seek To Pool

³ Harvard Petroleum Company, LLC is the Record Title Owner

⁴ Devon Energy Production Co. LP is the Record Title Owner

ORRI:

Curtis A. Anderson and Edna I. Anderson, Trustees of the Edna and Curtis Anderson Revocable Trust dated August 31, 2021

John Lawrence Thoma, Trustee of the Cornerstone Family Trust

Crown Rock Minerals, L.P.

Kimbell Art Foundation

MAP00-NET

The Roach Foundation

Bill Burton

Ben J. Fortson, III, Trustee of the Ben J. Fortson, III Children's Trust

Robert C. Grable

Ben J. Fortson, Jr., Trustee of the MWB 1998 Trust

Ben J. Fortson, Jr., Trustee of the CCB 1998 Trust

Ben J. Fortson, Jr., Trustee of the DCB 1998 Trust

Sundance Minerals I

Mitchell Brinninstool

Brinninstool XL Ranch, LLC

First America Bank, Trustee of the Annalisa Brinninstool Trust

Mitchell Exploration, Inc.

Apollo Permian, LLC

HW Land Company, LLC

Permian Basin Investment Corporation

Susan S. Murphy, Trustee of the Susan S. Murphy Marital Trust U/T/A/ Dated November 15, 2012

Susan S. Murphy, as separate property

Frank S. Morgan and wife, Robin L. Morgan

Hutchings Oil Company

Harvard Petroleum Company, LLC

Malaga Royalty, LLC

Malaga EF7, LLC

XTO Holdings, LLC

**STATE OF NEW MEXICO
ENERGY, MINERALS AND NATURAL RESOURCES DEPARTMENT
OIL CONSERVATION DIVISION**

**APPLICATION OF COG OPERATING, LLC
TO AMEND ORDER NO. R-22124,
LEA COUNTY, NEW MEXICO.**

**CASE NO. 23376
ORDER NO. R-22124**

**SELF-AFFIRMED STATEMENT OF
PAULA M. VANCE**

1. I am attorney in fact and authorized representative of COG Operating, LLC (“COG”), the Applicant herein. I have personal knowledge of the matter addressed herein and am competent to provide this self-affirmed statement.


2. The above-referenced application and notice of the hearing on this application was sent by certified mail to the affected parties on the date set forth in the letter attached hereto.

3. The spreadsheet attached hereto contains the names of the parties to whom notice was provided.

4. The spreadsheet attached hereto contains the information provided by the United States Postal Service on the status of the delivery of this notice as of February 27, 2023.

5. I caused a notice to be published to all parties subject to this extension request proceeding. An affidavit of publication from the publication’s legal clerk with a copy of the notice publication is attached as Exhibit E.

6. I affirm under penalty of perjury under the laws of the State of New Mexico that the foregoing statements are true and correct. I understand that this self-affirmed statement will be used as written testimony in this case. This statement is made on the date next to my signature below.



Paula M. Vance

2/28/23

Date

**BEFORE THE OIL CONSERVATION DIVISION
Santa Fe, New Mexico
Exhibit No. D
Submitted by: COG Operating, LLC
Hearing Date: March 2, 2023
Case No. 23376**



Paula M. Vance
Associate Attorney
Phone (505) 988-4421
Email pmvance@hollandhart.com

February 10, 2023

VIA CERTIFIED MAIL
CERTIFIED RECEIPT REQUESTED

TO: ALL INTEREST OWNERS SUBJECT TO POOLING PROCEEDINGS

Re: Application of COG Operating, LLC to Amend Order No. R-22124, Lea County, New Mexico: *Gin and Tectonic Federal Com #701H, #702H, #703H & #704H wells*

Ladies & Gentlemen:

This letter is to advise you that COG Operating, LLC has filed the enclosed application with the New Mexico Oil Conservation Division. A hearing has been requested before a Division Examiner on March 2, 2023, and the status of the hearing can be monitored through the Division’s website at <https://www.emnrd.nm.gov/oed/>.

During the COVID-19 Public Health Emergency, state buildings are closed to the public and hearings will be conducted remotely beginning at 8:15 a.m. To participate in the electronic hearing, see the instructions posted on the OCD Hearings website: <https://www.emnrd.nm.gov/oed/hearing-info/>.

You are not required to attend this hearing, but as an owner of an interest that may be affected by this application, you may appear and present testimony. Failure to appear at that time and become a party of record will preclude you from challenging the matter at a later date. Parties appearing in cases are required to file a Pre-hearing Statement four business days in advance of a scheduled hearing that complies with the provisions of NMAC 19.15.4.13.B.

If you have any questions about this matter, please contact Brian Dart at (281) 647-1822 or Brian.C.Dart@conocophillips.com.

Sincerely,

Paula M. Vance
ATTORNEY FOR COG OPERATING, LLC

T 505.988.4421 F 505.983.6043
110 North Guadalupe, Suite 1, Santa Fe, NM 87501-1849
Mail to: P.O. Box 2208, Santa Fe, NM 87504-2208
www.hollandhart.com

Alaska	Montana	Utah
Colorado	Nevada	Washington, D.C.
Idaho	New Mexico	Wyoming

COG_Gin and Tectonic 701-704
Case NO 23376 Postal Delivery Report

TrackingNo	ToName	DeliveryAddress	City	State	Zip	USPS_Status
9414811898765838220808	Cimarex Energy Company	600 N Marienfeld St	Midland	TX	79701-4395	Your package will arrive later than expected, but is still on its way. It is currently in transit to the next facility.
9414811898765838220709	Patricia Darlene Rodak	817 E 5th St	Roswell	NM	88201-7329	Your item was picked up at the post office at 11:37 am on February 17, 2023 in ROSWELL, NM 88201.
9414811898765838220792	Northern Oil and Gas, Inc.	4350 Baker Rd Ste 400	Minnetonka	MN	55343-8628	Your item has been delivered to an agent for final delivery in HOPKINS, MN 55343 on February 14, 2023 at 10:10 am.
9414811898765838220747	Alpha Energy Partners, LLC	PO Box 10701	Midland	TX	79702-7701	Your item was picked up at the post office at 2:55 pm on February 14, 2023 in MIDLAND, TX 79701.
9414811898765838220785	Curtis A. Anderson and Edna I. Anderson, Trustees Of The Edna And Curtis Anderson Revocable Trust Dated August 31, 2021	9314 Cherry Brook Ln	Frisco	TX	75033-0651	Your item was picked up at the post office at 9:33 am on February 21, 2023 in RAPID CITY, SD 57701.
9414811898765838220730	John Lawrence Thoma, Trustee of The Cornerstone Family Trust	1664 Foothills Dr S	Golden	CO	80401-9168	Your package will arrive later than expected, but is still on its way. It is currently in transit to the next facility.
9414811898765838220778	Crown Rock Minerals, L.P.	PO Box 51933	Midland	TX	79710-1933	Your item was delivered to the front desk, reception area, or mail room at 12:45 pm on February 14, 2023 in MIDLAND, TX 79705.
9414811898765838220914	Kimbell Art Foundation	301 Commerce St Ste 2300	Fort Worth	TX	76102-4123	Your item was delivered to an individual at the address at 1:10 pm on February 17, 2023 in FORT WORTH, TX 76102.
9414811898765838220952	MAP00-NET	101 N Robinson Ave	Oklahoma City	OK	73102-5504	Your item arrived at the SANTA FE, NM 87501 post office at 9:56 am on February 22, 2023 and is ready for pickup.
9414811898765838220969	The Roach Foundation	777 Taylor St	Fort Worth	TX	76102-4919	Your item departed our USPS facility in ALBUQUERQUE, NM 87101 on February 22, 2023 at 8:22 pm. The item is currently in transit to the destination.
9414811898765838220921	Bill Burton	301 Commerce St Ste 3301	Fort Worth	TX	76102-4133	Your item arrived at the SANTA FE, NM 87501 post office at 9:56 am on February 22, 2023 and is ready for pickup.
9414811898765838220891	WPX Energy Permian, LLC	3500 One Williams Ctr	Tulsa	OK	74172-0135	Your item arrived at the SANTA FE, NM 87501 post office at 9:56 am on February 22, 2023 and is ready for pickup.
9414811898765838220990	Ben J. Fortson, III, Trustee of The Ben J. Fortson, III Childrens Trust	301 Commerce St Ste 3301	Fort Worth	TX	76102-4133	Your item arrived at the SANTA FE, NM 87501 post office at 9:56 am on February 22, 2023 and is ready for pickup.
9414811898765838220945	Robert C. Grable	4447 Crestline Rd	Fort Worth	TX	76107-1502	Your item was delivered to an individual at the address at 12:29 pm on February 13, 2023 in FORT WORTH, TX 76107.
9414811898765838220983	Ben J. Fortson, Jr., Trustee of the Mwb 1998 Trust	301 Commerce St Ste 3301	Fort Worth	TX	76102-4133	Your item arrived at the SANTA FE, NM 87501 post office at 9:56 am on February 22, 2023 and is ready for pickup.
9414811898765838220976	Ben J. Fortson, Jr., Trustee of the Ccb 1998 Trust	301 Commerce St Ste 3301	Fort Worth	TX	76102-4133	Your item arrived at the SANTA FE, NM 87501 post office at 9:56 am on February 22, 2023 and is ready for pickup.
9414811898765838220617	Ben J. Fortson, Jr., Trustee of the Dcb 1998 Trust	301 Commerce St Ste 3301	Fort Worth	TX	76102-4133	Your package will arrive later than expected, but is still on its way. It is currently in transit to the next facility.
9414811898765838220655	Sundance Minerals I	PO Box 17744	Fort Worth	TX	76102-0744	Your item was delivered at 8:43 am on February 13, 2023 in FORT WORTH, TX 76102.
9414811898765838220662	Mitchell Brinninstool	3129 Clearview Dr	San Angelo	TX	76904-7593	Your package will arrive later than expected, but is still on its way. It is currently in transit to the next facility.
9414811898765838220624	Brinninstool XL Ranch, LLC	1523 Butler Dr	San Angelo	TX	76904-9001	Your item was picked up at the post office at 10:19 am on February 17, 2023 in SAN ANGELO, TX 76904.
9414811898765838220693	First America Bank, Trustee of the Annalisa Brinninstool Trust	PO Box 1857	Roswell	NM	88202-1857	Your item was picked up at the post office at 1:40 pm on February 14, 2023 in ROSWELL, NM 88201.
9414811898765838220648	Mitchell Exploration, Inc.	500 N Kentucky Ave	Roswell	NM	88201-4721	Your item was returned to the sender on February 21, 2023 at 4:50 pm in ROSWELL, NM 88201 because the addressee was not known at the delivery address noted on the package.
9414811898765838220846	Harvard Petroleum Company, LLC	PO Box 936	Roswell	NM	88202-0936	Your item was picked up at the post office at 11:11 am on February 14, 2023 in ROSWELL, NM 88201.
9414811898765838220686	Apollo Permian, LLC	PO Box 14779	Oklahoma City	OK	73113-0779	Your item was delivered to the front desk, reception area, or mail room at 8:21 am on February 16, 2023 in OKLAHOMA CITY, OK 73113.

COG_Gin and Tectonic 701-704
Case NO 23376 Postal Delivery Report

9414811898765838220631	HW Land Company, LLC	3711 N Classen Blvd	Oklahoma City	OK	73118-2839	Your item was picked up at the post office at 9:40 am on February 13, 2023 in OKLAHOMA CITY, OK 73118.
9414811898765838220679	Permian Basin Investment Corporation	648 Petroleum Bldg	Roswell	NM	88201	Your item was returned to the sender on February 13, 2023 at 8:52 am in ROSWELL, NM 88203 because the addressee was not known at the delivery address noted on the package.
9414811898765838220150	Susan S. Murphy, Trustee of the Susan S. Murphy Marital Trust U/T/A/ Dated November 15, 2012	PO Box 2484	Roswell	NM	88202-2484	Your item was picked up at the post office at 11:19 am on February 17, 2023 in ROSWELL, NM 88201.
9414811898765838220167	Susan S. Murphy, as separate property	PO Box 2484	Roswell	NM	88202-2484	Your item was picked up at the post office at 11:19 am on February 17, 2023 in ROSWELL, NM 88201.
9414811898765838220129	Frank S. Morgan an wife, Robin L. Morgan	135 W Cottonwood Rd	Artesia	NM	88210-9224	Your item was delivered to an individual at the address at 12:19 pm on February 13, 2023 in ARTESIA, NM 88210.
9414811898765838220105	Hutchings Oil Company	3235 Calle De Deborah NW	Albuquerque	NM	87104-3001	This is a reminder to arrange for redelivery of your item or your item will be returned to sender.
9414811898765838220198	Harvard Petroleum Company, LLC	200 E 2nd St	Roswell	NM	88201-6212	Your item was delivered to an individual at the address at 10:53 am on February 13, 2023 in ROSWELL, NM 88201.
9414811898765838220143	Malaga Royalty, LLC	400 N Marienfeld St Ste 200	Midland	TX	79701-4559	Your item was delivered to an individual at the address at 12:43 pm on February 14, 2023 in MIDLAND, TX 79701.
9414811898765838220181	Malaga EF7, LLC	1100 Louisiana St Ste 4900	Houston	TX	77002-5217	Your item arrived at the SANTA FE, NM 87501 post office at 9:56 am on February 22, 2023 and is ready for pickup.
9414811898765838220884	Capitan Mountain Oil and Gas, LLC	PO Box 1401	Roswell	NM	88202-1401	Your item was picked up at the post office at 11:45 am on February 18, 2023 in ROSWELL, NM 88201.
9414811898765838220136	XTO Holdings, LLC	22777 Springwoods Village Pkwy	Spring	TX	77389-1425	Your item was delivered to the front desk, reception area, or mail room at 9:08 am on February 16, 2023 in SPRING, TX 77389.
9414811898765838220174	Devon Energy Production Company, LP.	333 W Sheridan Ave	Oklahoma City	OK	73102-5010	Your item was picked up at a postal facility at 6:56 am on February 15, 2023 in OKLAHOMA CITY, OK 73102.
9414811898765838220358	Case-Pomeroy Oil Corporation	521 5th Ave Fl 36	New York	NY	10175-3699	Your item has been delivered to an agent for final delivery in NEW YORK, NY 10175 on February 14, 2023 at 11:55 am.
9414811898765838220365	EOG Resources, Inc	5509 Champions Dr	Midland	TX	79706-2843	Your package will arrive later than expected, but is still on its way. It is currently in transit to the next facility.
9414811898765838220839	Ball Oil and Gas, LLC	PO Box 1401	Roswell	NM	88202-1401	Your item was picked up at the post office at 11:45 am on February 18, 2023 in ROSWELL, NM 88201.
9414811898765838220877	Gerald Childress and wife, Martha G. Childress	2015 Brazos St	Roswell	NM	88201-3361	Your item was delivered to an individual at the address at 10:46 am on February 13, 2023 in ROSWELL, NM 88201.
9414811898765838220716	Har-Vest, LLC	PO Box 936	Roswell	NM	88202-0936	Your item was picked up at the post office at 11:11 am on February 14, 2023 in ROSWELL, NM 88201.
9414811898765838220761	H. Lee Harvard and Jeffrey L. Harvard, H. Lee And Joanne W. Harvard Trust, Co-Trustees	PO Box 936	Roswell	NM	88202-0936	Your item was picked up at the post office at 11:11 am on February 14, 2023 in ROSWELL, NM 88201.
9414811898765838220723	J 4 Family Limited Partnership	PO Box 936	Roswell	NM	88202-0936	Your item was picked up at the post office at 11:11 am on February 14, 2023 in ROSWELL, NM 88201.

Affidavit of Publication

STATE OF NEW MEXICO
COUNTY OF LEA

I, Blake Ovard, Editor of the Hobbs News-Sun, a newspaper published at Hobbs, New Mexico, solemnly swear that the clipping attached hereto was published in the regular and entire issue of said newspaper, and a supplement thereof for a period of 1 issue(s).

Beginning with the issue dated
February 12, 2023
and ending with the issue dated
February 12, 2023.


Editor

Sworn and subscribed to before me this
12th day of February 2023.


Business Manager

My commission expires
January 29, 2027
(Seal)

STATE OF NEW MEXICO
NOTARY PUBLIC
GUSSIE RUTH BLACK
COMMISSION # 1087526
COMMISSION EXPIRES 01/29/2027

This newspaper is duly qualified to publish legal notices or advertisements within the meaning of Section 3, Chapter 167, Laws of 1937 and payment of fees for said

LEGAL NOTICE
February 12, 2023

STATE OF NEW MEXICO
ENERGY, MINERALS AND NATURAL RESOURCES DEPARTMENT OIL CONSERVATION DIVISION
SANTA FE, NEW MEXICO

The State of New Mexico, Energy Minerals and Natural Resources Department, Oil Conservation Division ("Division") hereby gives notice that the Division will hold public hearings before a hearing examiner on the following case. The hearing will be conducted remotely on **Thursday, March 2, 2023, beginning at 8:15 a.m.** To participate in the electronic hearing, see the instructions posted below. The docket may be viewed at <https://www.emnrd.nm.gov/ocd/hearing-info/> or obtained from Marlene Salvidrez, at Marlene.Salvidrez@emnrd.nm.gov. Documents filed in the case may be viewed at <https://ocdimage.emnrd.nm.gov/Imaging/Default.aspx>. If you are an individual with a disability who needs a reader, amplifier, qualified sign language interpreter, or other form of auxiliary aid or service to attend or participate in a hearing, contact Marlene Salvidrez at Marlene.Salvidrez@emnrd.nm.gov, or the New Mexico Relay Network at 1-800-659-1779, no later than **February 22, 2023**.

Persons may view and participate in the hearings through the following link:

<https://nmemnrd.webex.com/nmemnrd/j.php?MTID=m0516cb02e24e73cc7cbc368389f56cb5> Webinar number: : 24948591976
Panellist password: : 63axMJymRM4 (63296596 from phones and video systems)

Join by video system: 24948591976@nmemnrd.webex.com
You can also dial 173.243.2.68 and enter your webinar number

Join by phone: 1-844-992-4726 United States Toll Free +1-408-418-9388 United States Toll
Access code: 24948591976

STATE OF NEW MEXICO TO:
All named parties and persons having
any right, title, interest or claim in the following case
and notice to the public.

(NOTE: All land descriptions herein refer to the New Mexico Principal Meridian whether or not so stated.)

To: All interest owners subject to pooling proceedings, including: Cimarex Energy Company; WPX Energy Permian, LLC; Harvard Petroleum Company, LLC; Capitan Mountain Oil and Gas, LLC; Ball Oil and Gas, LLC; Gerald Childress and wife, Martha G. Childress, their heirs and devisees; Har-Vest, LLC; H. Lee and Joanne W. Harvard Trust, H. Lee Harvard and Jeffrey L. Harvard, Co-Trustees; J.4 Family Limited Partnership; Patricia Darlene Rodak, her heirs and devisees; Northern Oil and Gas, Inc.; Alpha Energy Partners, LLC; Curtis A. Anderson and Edna I. Anderson, Trustees of the Edna and Curtis Anderson Revocable Trust dated August 31, 2021; John Lawrence Thoma, Trustee of the Cornerstone Family Trust; Crown Rock Minerals, L.P.; Kimbell Art Foundation; MAP00-NET; The Roach Foundation; Bill Burton, his heirs and devisees; Ben J. Fortson, III, Trustee of the Ben J. Fortson, III Children's Trust; Robert C. Grable, his heirs and devisees; Ben J. Fortson, Jr., Trustee of the MWB 1998 Trust; Ben J. Fortson, Jr., Trustee of the CCB 1998 Trust; Ben J. Fortson, Jr., Trustee of the DCB 1998 Trust; Sundance Minerals I; Mitchell Brinninstool, his heirs and devisees; Brinninstool XL Ranch, LLC; First America Bank, Trustee of the Annalisa Brinninstool Trust; Mitchell Exploration, Inc.; Apollo Permian, LLC; HW Land Company, LLC; Permian Basin Investment Corporation; Susan S. Murphy, Trustee of the Susan S. Murphy Marital Trust U/T/A/ Dated November 15, 2012; Susan S. Murphy, as separate property, her heirs and devisees; Frank S. Morgan and wife, Robin L. Morgan, their heirs and devisees; Hutchings Oil Company; Harvard Petroleum Company, LLC; Malaga Royalty, LLC; Malaga EF7, LLC; XTO Holdings, LLC; Devon Energy Production Company, LP.; Case-Pomeroy Oil Corporation; and EOG Resources, Inc.

Case No. 23376: Application of COG Operating, LLC to Amend Order No. R-22124, Lea County, New Mexico. Applicant in the above-styled cause seeks a year extension of time for drilling the well under Order No. R-22124. The Unit is comprised of the Lots 1 & 2, S/2 NE/4, SE/4 (E/2 equivalent) of Section 5, Township 24 South, Range 32 East, and the E/2 of Section 32, Township 23 South, Range 32 East, NMPM, Lea County, New Mexico. Order No. R-22124 pooled the uncommitted interests in the Wolfcamp (oil) formation and dedicated the Unit to the proposed initial **Gin and Tectonic Federal Com #701H** (API No. 30-025-48434) and **Gin and Tectonic Federal Com #702H** (API No. 30-025-48435), both to be horizontally drilled from surface location in the SE/4 SE/4 (Unit P) of Section 5, T24S-R32E, to a bottom hole location in the NE/4 NE/4 (Unit A) of Section 32, T23S-R32E; **Gin and Tectonic Federal Com #703H** (API No. 30-025-48436), to be horizontally drilled from surface location in the SE/4 SE/4 (Unit P) of Section 5, T24S-R32E, to a bottom hole location in the NW/4 NE/4 (Unit B) of Section 32, T23S-R32E; and **Gin and Tectonic Federal Com #704H** (API No. 30-025-48437), to be horizontally drilled from surface location in the SW/4 SE/4 (Unit O) of Section 5, T24S-R32E, to a bottom hole location in the NW/4 NE/4 (Unit B) of Section 32, T23S-R32E. Said area is located 28 miles east of Malaga, New Mexico.
#00275672

67100754

00275672

HOLLAND & HART LLC
PO BOX 2208
SANTA FE, NM 87504-2208

BEFORE THE OIL CONSERVATION DIVISION
Santa Fe, New Mexico
Exhibit No. E
Submitted by: COG Operating, LLC
Hearing Date: March 2, 2023
Case No. 23376