

STATE OF NEW MEXICO
ENERGY, MINERALS AND NATURAL RESOURCES DEPARTMENT
OIL CONSERVATION DIVISION

APPLICATION OF MEWBOURNE OIL
COMPANY FOR COMPULSORY POOLING,
EDDY COUNTY, NEW MEXICO.

Case No. 23206

NOTICE OF FILING ADDITIONAL EXHIBITS

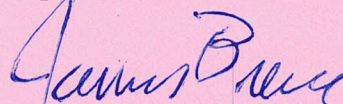
Mewbourne Oil Company submits for filing the following:

Exhibit 5, the Affidavit of publication.

Exhibit 8, the Form C-102 for the Viper 32/33 W2MP State Com. Well No. 1H.

Exhibit 9, the notice letter regarding overlapping well units.

Respectfully submitted,



James Bruce
Post Office Box 1056
Santa Fe, New Mexico 87504
(505) 982-2043
jamesbruc@aol.com

Attorney for Mewbourne Oil Company

Carlsbad Current Argus.

PART OF THE USA TODAY NETWORK

Affidavit of Publication

Ad # 0005593248

This is not an invoice

JAMES BRUCE ATTORNEY AT LAW
POBOX 1056

SANTA FE, NM 87504


I, a legal clerk of the **Carlsbad Current Argus**, a newspaper published daily at the City of Carlsbad, in said county of Eddy, state of New Mexico and of general paid circulation in said county; that the same is a duly qualified newspaper under the laws of the State wherein legal notices and advertisements may be published; that the printed notice attached hereto was published in the regular and entire edition of said newspaper and not in supplement thereof in editions dated as follows:

02/14/2023

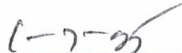


Legal Clerk

Subscribed and sworn before me this February 14, 2023:



State of WI, County of Brown
NOTARY PUBLIC



My commission expires

Ad # 0005593248
PO #: 5593248
of Affidavits: 1

This is not an invoice

KATHLEEN ALLEN
Notary Public
State of Wisconsin

EXHIBIT 5

NOTICE

To: OXY Y-1 Company, or your successors or assigns: Mewbourne Oil Company has filed an application with the New Mexico Oil Conservation Division (Case No. 23206) seeking an order pooling all uncommitted mineral interest owners in the Wolfcamp formation underlying a horizontal spacing unit comprised of the S/2 of Section 32 and the S/2 of Section 33, Township 23 South, Range 27 East, N.M.P.M., Eddy County, New Mexico. The unit will be dedicated to

(a) The Viper 32/33 W0LI State. Com. Well No. 1H, with a first take point in the NW/4SW/4 of Section 32 and a last take point in the NE/4SE/4 of Section 33;

(b) The Viper 32/33 W0MP State Com. Well No. 1H, with a first take point in the SW/4SW/4 of Section 32 and a last take point in the SE/4SE/4 of Section 33; and

(c) The Viper 32/33 W2MP State Com. Well No. 1H, with a first take point in the SW/4SW/4 of Section 32 and a last take point in the SE/4SE/4 of Section 33.

Also to be considered will be the cost of drilling, completing, testing, and equipping the wells and the allocation of the cost thereof, as well as actual operating costs and charges for supervision, designation of applicant as operator of the wells, and a 200% charge for the risk involved in drilling, completing, testing, and equipping the wells. This matter is scheduled for hearing on March 2, 2023 at 8:15 a.m. During the current circumstances, state buildings are closed to the public and the hearing will be conducted remotely. To view the hearing docket and to determine how to participate in an electronic hearing, go to <https://www.emnrd.nm.gov/ocd/hearing-info/>, or contact Marlene Salvidrez at Marlene.Salvidrez@emnrd.nm.gov. You are not required to attend this hearing, but as an owner of an interest who may be affected by the application, you may appear and present testimony. Failure to appear at that time and become a party of record will preclude you from contesting this matter at a later date. A party appearing in a Division case is required by Division Rules to file a Pre-Hearing Statement no later than five business days before the hearing date. This statement may be filed online with the Division at ocd.hearings@emnrd.nm.gov, and should include: The name of the party and his or her attorney; a concise statement of the case; the name(s) of the witness(es) the party will call to testify at the hearing; the approximate time the party will need to present his or her case; and identification of any procedural matters that

any procedural matters that need to be resolved prior to the hearing. The Pre-Hearing Statement must also be provided to the attorney for applicant, James Bruce, P.O. Box 1056, Santa Fe, New Mexico 87504, jame sbruc@aol.com. The unit is located approximately 6-1/2 miles west-southwest of Loving, New Mexico. #5593248, Current Argus, 2/14/23

District I
1625 N. French Dr., Hobbs, NM 88240
Phone: (575) 393-6161 Fax: (575) 393-0720
District II
811 S. First St., Artesia, NM 88210
Phone: (575) 748-1283 Fax: (575) 748-9720
District III
1000 Rio Brazos Road, Aztec, NM 87410
Phone: (505) 334-6178 Fax: (505) 334-6170
District IV
1220 S. St. Francis Dr., Santa Fe, NM 87505
Phone: (505) 476-3460 Fax: (505) 476-3462

State of New Mexico
Energy, Minerals & Natural Resources Department
OIL CONSERVATION DIVISION
1220 South St. Francis Dr.
Santa Fe, NM 87505

Form C-102
Revised August 1, 2011
Submit one copy to appropriate
District Office

AMENDED REPORT

WELL LOCATION AND ACREAGE DEDICATION PLAT

¹ API Number	² Pool Code	³ Pool Name
	98220	Purple Sage; Wolfcamp
⁴ Property Code	⁵ Property Name	
	VIPER 32/33 W2MP STATE COM	
⁷ OGRM No.	⁸ Operator Name	
19794	MEWBOURNE OIL COMPANY	
	⁶ Well Number	
	1H	
	⁹ Elevation	
	3255'	

¹⁰ Surface Location

UL or lot no.	Section	Township	Range	Lot Idn	Feet from the	North/South line	Feet From the	East/West line	County
L	32	23S	27E		1580	SOUTH	405	WEST	EDDY

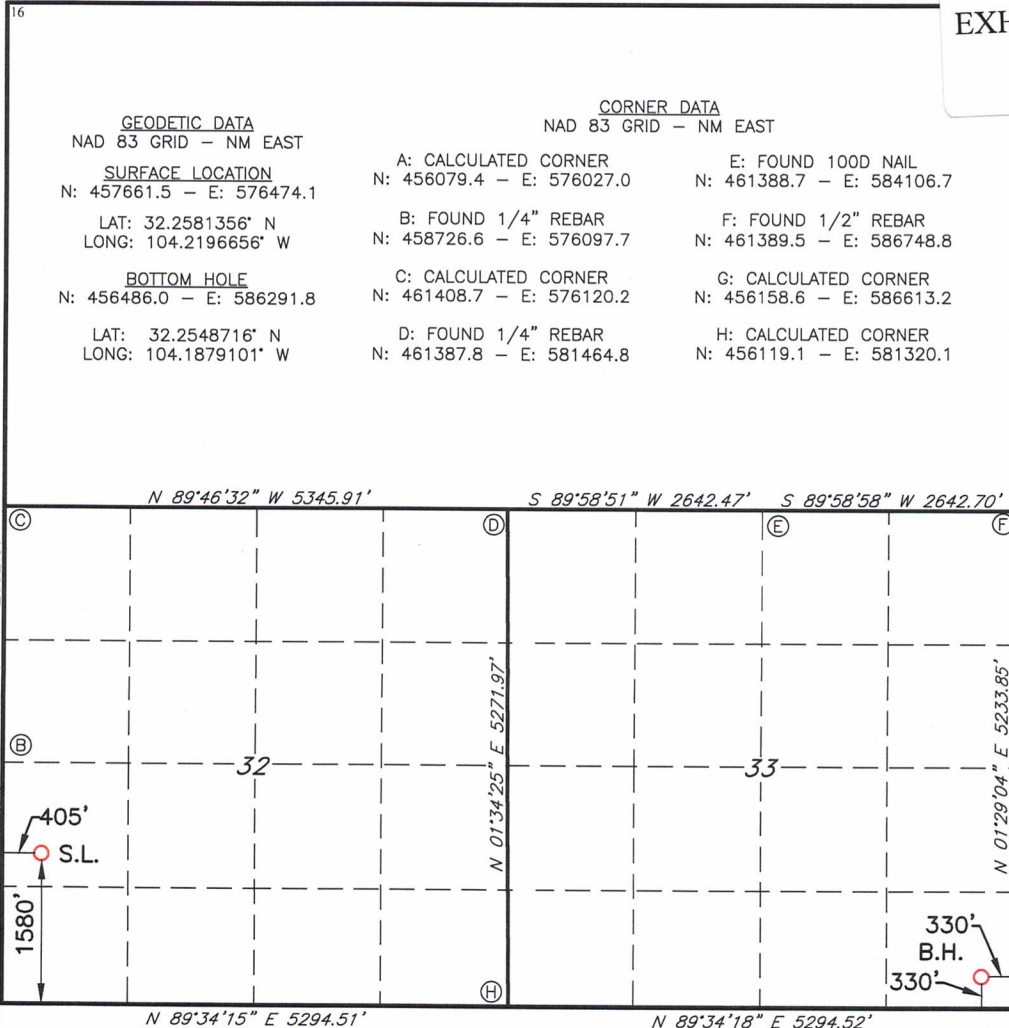
¹¹ Bottom Hole Location If Different From Surface

UL or lot no.	Section	Township	Range	Lot Idn	Feet from the	North/South line	Feet from the	East/West line	County
P	33	23S	27E		330	SOUTH	330	EAST	EDDY

¹² Dedicated Acres	¹³ Joint or Infill	¹⁴ Consolidation Code	¹⁵ Order No.

No allowable will be assigned to this completion until all interest have been consolidated or _____ on.

EXHIBIT 8



owns a working interest or unleased mineral interest in the land including the proposed bottom hole location or has a right to drill this well at this location pursuant to a contract with an owner of such a mineral or working interest, or to a voluntary pooling agreement or a compulsory pooling order heretofore entered by the division.


Signature _____ Date _____
Printed Name _____
E-mail Address _____

¹⁸ SURVEYOR CERTIFICATION

I hereby certify that the well location shown on this plat was plotted from field notes of actual surveys made by me or under my supervision, and that the same is true and correct to the best of my belief.

02/21/2023

Date of Survey _____
Signature and Seal of Professional Surveyor _____



19680
Certificate Number

Job No.: LS23020178

MEWBOURNE OIL COMPANY

500 WEST TEXAS AVENUE, SUITE 1020
MIDLAND, TEXAS 79701-4279

TELEPHONE (432) 682-3715

February 20, 2023

Certified Mail – Return Receipt Requested

To: Re: Overlapping spacing units
Working Interest Owners in the Wolfcamp formation
Sections 28, 29, 32, 33, T-23-S, R-27-E, NMPM
Eddy County, New Mexico

Ladies and gentlemen:

As you are aware, Mewbourne Oil Company (“Mewbourne”) has proposed or will propose shortly, the drilling of the following wells:

- Viper 32/33 W0LI State Com #1H
- Viper 32/33 W0MP State Com #1H
- Viper 32/33 W2MP State Com #1H
- Viper 29/28 W0MP Fed Com #1H
- Viper29/28 W0LI Fed Com #1H

The wells will be on the above-described lands to a depth sufficient to test the Wolfcamp formation. The SW/4 of Section 29 and the W/2 of Section 32, T-23-S, R-273, NMPM are in the well unit for the Viper 29/32 W0LM Fed Com #1H, which has been drilled and completed in the Wolfcamp Formation. The SE/4 of Section 29 and the E/2 of Section 32, T-23-S, R-273, NMPM are in the well unit for the Viper 32/29 W2PI Fed Com #1H, which has been drilled and completed in the Wolfcamp Formation. The SE/4 of Section 28 and the E/2 of Section 33, T-23-S, R-273, NMPM are in the well unit for the Hollywood 28/33 W2IP Fed Com #1H, which has been drilled and completed in the Wolfcamp Formation. All interest owners in the Viper 29/32 well unit and the Hollywood 28/33 well unit, which are both operated by Mewbourne, are interest owners in the Viper 32/33 well unit.

Mewbourne provides this notice pursuant to NMAC 19.15.16.15.B(9)(b). Because of our planned spacing program, Mewbourne expects no effects on the previously drilled well units. In addition, distribution of production proceeds to the interest owners in the previously drilled well units will not change upon the drilling of the above captioned wells. However the Oil Conservation Division’s Rule cited above requires Mewbourne to notify you of the overlapping well units. If you have any objection to Mewbourne filing an Application for Permit to Drill the above captioned wells, you must deliver to a written statement of such objection to Mewbourne within 20 days of the date of this letter.

Please contact me if you have any questions.

Very truly yours,



Carson Cullen

EXHIBIT

9

OWNER NAME	ADDRESS 1	CITY	STATE
OXY Y-1 Company	P.O. Box 4294	Houston	Texas
COG Operating, LLC	600 W. Illinois Avenue	Midland	Texas
ConocoPhillips Company	600 W. Illinois Avenue	Midland	Texas
WPX Energy Permian, LLC	333 W. Sheridan Avenue	Oklahoma City	Oklahoma
Chevron U.S.A. Inc.	P.O. Box 2100	Houston	Texas

ADDRESS 1	CITY	STATE	ZIP	CERTIFIED NUMBER
P.O. Box 4294	Houston	Texas	77210-4294	9414 8361 0426 249 7804 83
600 W. Illinois Avenue	Midland	Texas	79701	7864 85
600 W. Illinois Avenue	Midland	Texas	79701	8145 22
333 W. Sheridan Avenue	Oklahoma City	Oklahoma	73102	8371 70
P.O. Box 2100	Houston	Texas	77252	1018 77