

**BEFORE THE OIL CONSERVATION DIVISION
EXAMINER HEARING MARCH 2, 2023**

**APPLICATION OF DEVON ENERGY PRODUCTION COMPANY,
L.P., FOR A HORIZONTAL SPACING UNIT AND
COMPULSORY POOLING, EDDY COUNTY, NEW MEXICO**

Case No. 23382:

**Bora Bora 13-24 Fed Com 623H Well
Bora Bora 13-24 Fed Com 624H Well
Bora Bora 13-24 Fed Com 625H Well
Bora Bora 13-24 Fed Com 713H Well
Bora Bora 13-24 Fed Com 714H Well**

Case No. 23383:

**Bora Bora 13-24 Fed Com 621H Well
Bora Bora 13-24 Fed Com 622H Well
Bora Bora 13-24 Fed Com 711H Well
Bora Bora 13-24 Fed Com 712H Well**

DEVON ENERGY PRODUCTION COMPANY, L.P.

TABLE OF CONTENTS

| | |
|----------------|---|
| TAB 1 | <p>Reference for Case No. 23382</p> <p>Application Case No. 23382:</p> <p style="padding-left: 40px;">Bora Bora 13-24 Fed Com 623H Well</p> <p style="padding-left: 40px;">Bora Bora 13-24 Fed Com 624H Well</p> <p style="padding-left: 40px;">Bora Bora 13-24 Fed Com 625H Well</p> <p style="padding-left: 40px;">Bora Bora 13-24 Fed Com 713H Well</p> <p style="padding-left: 40px;">Bora Bora 13-24 Fed Com 714H Well</p> <p>NMOCD Checklist Case No. 23382</p> |
| TAB 2 23382 | <p>Exhibit A: Self-Affirmed Statement of Aaron Young, Landman</p> <p>Exhibit A-1: C-102 Forms</p> <p>Exhibit A-2: Ownership and Sectional Map</p> <p>Exhibit A-3: Well Proposal Letters and AFEs</p> <p>Exhibit A-4: Chronology of Contacts with Uncommitted Owners</p> |
| TAB 3 23382 | <p>Exhibit B: Self-Affirmed Statement of Josh O'Brien, Geologist</p> <p>Exhibit B-1: Structure Map</p> <p>Exhibit B-2: Stratigraphic Cross Section</p> |
| TAB 4 23382 | <p>Exhibit C: Affidavit of Notice, Darin C. Savage</p> <p>Exhibit C-1: Notice Letter</p> <p>Exhibit C-2: Mailing List</p> <p>Exhibit C-3: Affidavits of Publication</p> |
| TAB 1 | <p>Reference for Case No. 23383</p> <p>Application Case No. 23383:</p> <p style="padding-left: 40px;">Bora Bora 13-24 Fed Com 621H Well</p> <p style="padding-left: 40px;">Bora Bora 13-24 Fed Com 622H Well</p> <p style="padding-left: 40px;">Bora Bora 13-24 Fed Com 711H Well</p> <p style="padding-left: 40px;">Bora Bora 13-24 Fed Com 712H Well</p> <p>NMOCD Checklist Case No. 23383</p> |
| TAB 2 23383 | <p>Exhibit A: Self-Affirmed Statement of Aaron Young, Landman</p> <p>Exhibit A-1: C-102 Forms</p> <p>Exhibit A-2: Ownership and Sectional Map</p> <p>Exhibit A-3: Well Proposal Letters and AFEs</p> <p>Exhibit A-4: Chronology of Contacts with Uncommitted Owners</p> |
| TAB 3 23383 | <p>Exhibit B: Self-Affirmed Statement of Josh O'Brien, Geologist</p> <p>Exhibit B-1: Structure Map</p> <p>Exhibit B-2: Stratigraphic Cross Section</p> |

TAB 4 Exhibit C: Affidavit of Notice, Darin C. Savage
23383 Exhibit C-1: Notice Letter
 Exhibit C-2: Mailing List
 Exhibit C-3: Affidavits of Publication

TAB 1

Reference for Case No. 23382
Application Case No. 23382:

Bora Bora 13-24 Fed Com 623H Well
Bora Bora 13-24 Fed Com 624H Well
Bora Bora 13-24 Fed Com 625H Well
Bora Bora 13-24 Fed Com 713H Well
Bora Bora 13-24 Fed Com 714H Well

NMOCD Checklist Case No. 23382

**STATE OF NEW MEXICO
ENERGY, MINERALS AND NATURAL RESOURCES DEPARTMENT
OIL CONSERVATION DIVISION**

**APPLICATION OF DEVON ENERGY PRODUCTION COMPANY,
L.P., FOR A HORIZONTAL SPACING UNIT AND
COMPULSORY POOLING, EDDY COUNTY, NEW MEXICO**

Case No. 23382

APPLICATION

Devon Energy Production Company, L.P. (“Devon”), OGRID No. 6137, through its undersigned attorneys, hereby files this Application with the Oil Conservation Division (“Division”) pursuant to the provisions of NMSA 1978, Section 70-2-17, for an order (1) establishing a standard 640-acre, more or less, spacing and proration unit comprised of the E/2 of Sections 13 and 24, Township 23 South, Range 31 East, NMPM, Eddy County, New Mexico, and (2) pooling all uncommitted mineral interests in the Wolfcamp formation, designated as an oil pool, underlying said unit.

In support of its Application, Devon states the following:

1. Devon is a working interest owner in the proposed horizontal spacing and proration unit (“HSU”) and has a right to drill a well thereon.
2. Devon proposes and dedicates to the HSU the **Bora Bora 13-24 Fed Com 623H Well**, the **Bora Bora 13-24 Fed Com 624H Well**, the **Bora Bora 13-24 Fed Com 625H Well**, the **Bora Bora 13-24 Fed Com 713H Well**, and the **Bora Bora 13-24 Fed Com 714H Well**, as initial wells, to be drilled to a sufficient depth to test the Wolfcamp formation.

3. Devon proposes the **Bora Bora 13-24 Fed Com 623H Well**, an oil well, to be horizontally drilled from a surface location in the SW/4 SE/4 (Unit O) of Section 12-23S-31E to a bottom hole location in the SW/4 SE/4 (Unit O) of Section 24.

4. Devon proposes the **Bora Bora 13-24 Fed Com 624H Well**, an oil well, to be horizontally drilled from a surface location in the SE/4 SE/4 (Unit P) of Section 12-23S-31E to a bottom hole location in the SW/4 SE/4 (Unit O) of Section 24. The **Bora Bora 13-24 Fed Com 624H Well** is the proximity well, positioned so the unit can include proximity tracts located within 330 feet of the well's completed interval, thereby incorporating the E/2 E/2 of Sections 13 and 24, in order to establish the larger unit covering the E/2 of said Sections.

5. Devon proposes the **Bora Bora 13-24 Fed Com 625H Well**, an oil well, to be horizontally drilled from a surface location in the SE/4 SE/4 (Unit P) of Section 12-23S-31E to a bottom hole location in the SE/4 SE/4 (Unit P) of Section 24.

6. Devon proposes the **Bora Bora 13-24 Fed Com 713H Well**, an oil well, to be horizontally drilled from a surface location in the SW/4 SE/4 (Unit O) of Section 12-23S-31E to a bottom hole location in the SW/4 SE/4 (Unit O) of Section 24.

7. Devon proposes the **Bora Bora 13-24 Fed Com 714H Well**, an oil well, to be horizontally drilled from a surface location in the SE/4 SE/4 (Unit P) of Section 12-23S-31E to a bottom hole location in the SE/4 SE/4 (Unit P) of Section 24.

8. All the wells proposed herein, except for the **623H Well**, are orthodox in their location, and the take points and completed intervals comply with setback requirements under the statewide rules. The **Bora Bora 13-24 Fed Com 623H Well** is unorthodox in its location, encroaching toward the west boundary, and Devon will apply administratively with the OCD for approval of the non-standard location (NSL).

9. Devon's good faith review of records did not reveal any overlapping units.

10. Devon has sought in good faith, but has been unable to obtain, voluntary agreement from all interest owners to participate in the drilling of the wells or in the commitment of their interests to the wells for their development within the proposed HSU.

11. The pooling of all interests in the Wolfcamp formation within the proposed HSU will avoid the drilling of unnecessary wells, prevent waste, and protect correlative rights.

12. In order to provide for its just and fair share of the oil and gas underlying the subject lands, Devon requests that all uncommitted interests in this HSU be pooled and that Devon be designated the operator of the proposed horizontal wells and HSU.

WHEREFORE, Devon requests that this Application be set for hearing on March 2, 2023, before an Examiner of the Oil Conservation Division, and after notice and hearing as required by law, the Division enter an order:

A. Establishing a standard 640-acre, more or less, spacing and proration unit comprised of the E/2 of Sections 13 and 24, Township 23 South, Range 31 East, NMPM, Eddy County, New Mexico;

B. Pooling all uncommitted mineral interests in the Wolfcamp formation underlying the proposed HSU.

C. Approving the **Bora Bora 13-24 Fed Com 623H Well**, the **Bora Bora 13-24 Fed Com 624H Well**, the **Bora Bora 13-24 Fed Com 625H Well**, the **Bora Bora 13-24 Fed Com 713H Well**, and the **Bora Bora 13-24 Fed Com 714H Well** as the wells for the HSU.

D. Designating Devon as operator of this HSU and the horizontal wells to be drilled thereon;

E. Authorizing Devon to recover its costs of drilling, equipping, and completing the wells;

F. Approving actual operating charges and costs of supervision, to the maximum extent allowable, while drilling and after completion, together with a provision adjusting the rates pursuant to the COPAS accounting procedures; and

G. Setting a 200% charge for the risk assumed by Devon in drilling and completing the wells in the event a working interest owner elects not to participate in the wells.

Respectfully submitted,

ABADIE & SCHILL, PC

/s/ Darin C. Savage

Darin C. Savage

William E. Zimsky
Andrew D. Schill
214 McKenzie Street
Santa Fe, New Mexico 87501
Telephone: 970.385.4401
Facsimile: 970.385.4901
darin@abadieschill.com
bill@abadieschill.com
andrew@abadieschill.com

Attorneys for Devon Energy Company, L.P.

Application of Devon Energy Production Company, L.P., for a Horizontal Spacing and Proration Unit and Compulsory Pooling, Eddy County, New Mexico. Applicant in the above-styled cause seeks an order from the Division: (1) establishing a standard 640-acre, more or less, horizontal spacing and proration unit comprised of the E/2 of Sections 13 and 24, Township 23 South, Range 31 East, NMPM, Eddy County, New Mexico, and (2) pooling all uncommitted mineral interests in the Wolfcamp formation, designated as an oil pool, underlying the unit. The proposed wells to be dedicated to the horizontal spacing unit are the **Bora Bora 13-24 Fed Com 623H Well**, an oil well, to be horizontally drilled from a surface location in the SW/4 SE/4 (Unit O) of Section 12-23S-31E to a bottom hole location in the SW/4 SE/4 (Unit O) of Section 24; **Bora Bora 13-24 Fed Com 624H Well**, an oil well, to be horizontally drilled from a surface location in the SE/4 SE/4 (Unit P) of Section 12-23S-31E to a bottom hole location in the SW/4 SE/4 (Unit O) of Section 24; the **Bora Bora 13-24 Fed Com 625H Well**, an oil well, to be horizontally drilled from a surface location in the SE/4 SE/4 (Unit P) of Section 12-23S-31E to a bottom hole location in the SE/4 SE/4 (Unit P) of Section 24; the **Bora Bora 13-24 Fed Com 713H Well**, an oil well, to be horizontally drilled from a surface location in the SW/4 SE/4 (Unit O) of Section 12-23S-31E to a bottom hole location in the SW/4 SE/4 (Unit O) of Section 24; and the **Bora Bora 13-24 Fed Com 714H Well**, an oil well, to be horizontally drilled from a surface location in the SE/4 SE/4 (Unit P) of Section 12-23S-31E to a bottom hole location in the SE/4 SE/4 (Unit P) of Section 24. The **Bora Bora 13-24 Fed Com 624H Well** is the proximity well, and proximity tracts will be utilized. All the proposed wells, except for the **623H Well**, will be orthodox, and their take points and completed intervals will comply with the setback requirements under statewide Rules. The **Bora Bora 13-24 Fed Com 623H Well** will be unorthodox in its location, and the Applicant will apply for administrative approval of the non-standard location; also to be considered will be the cost of drilling and completing the wells and the allocation of the costs thereof; actual operating costs and charges for supervision; the designation of the Applicant as Operator of the wells and unit; and a 200% charge for the risk involved in drilling and completing the wells. The wells and lands are located approximately 33 miles northwest of Jal, New Mexico, and approximate 19 miles north of the state line.

COMPULSORY POOLING APPLICATION CHECKLIST**ALL INFORMATION IN THE APPLICATION MUST BE SUPPORTED BY SIGNED AFFIDAVITS**

| | |
|--|--|
| Case: 23382 | APPLICANT'S RESPONSE |
| Date | March 2, 2023 |
| Applicant | Devon Energy Production Company, L.P. |
| Designated Operator & OGRID (affiliation if applicable) | 6137 |
| Applicant's Counsel: | Darin C. Savage, Abadie & Schill, P.C. |
| Case Title: | APPLICATION OF DEVON ENERGY PRODUCTION COMPANY, L.P., FOR A HORIZONTAL SPACING UNIT AND COMPULSORY POOLING, EDDY COUNTY, NEW MEXICO |
| Entries of Appearance/Intervenors: | N/A |
| Well Family | Bora Bora |
| Formation/Pool | |
| Formation Name(s) or Vertical Extent: | Wolfcamp formation |
| Primary Product (Oil or Gas): | Oil |
| Pooling this vertical extent: | See Exhibit A, Para 6-10; Exhibit B-2 |
| Pool Name and Pool Code: | Sand Dunes; Wolfcamp Pool; (Code: 96991) |
| Well Location Setback Rules: | Statewide Rules |
| Spacing Unit | |
| Type (Horizontal/Vertical) | Horizontal |
| Size (Acres) | 640.00 acres, more or less |
| Building Blocks: | Quarter Quarter Sections (40 acre blocks) |
| Orientation: | standup |
| Description: TRS/County | E/2 of Sections 13 and 24, Township 23 South, Range 31 East, NMPM, Eddy County, New Mexico |
| Standard Horizontal Well Spacing Unit (Y/N), If No, describe <u>and is approval of non-standard unit requested in this application?</u> | Yes, standard spacing unit |
| Other Situations | |
| Depth Severance: Y/N. If yes, description | No, N/A |
| Proximity Tracts: If yes, description | Yes, 624H is the proximity well, pulling in the E/2 E/2 proximity tracts |
| Proximity Defining Well: if yes, description | Yes, Bora Bora 13-24 Fed Com 624H Well is the proximity well |
| Applicant's Ownership in Each Tract | See Exhibit A-2: Ownership Breakdown |
| Well(s) | |
| Name & API (if assigned), surface and bottom hole location, footages, completion target, orientation, completion status (standard or non-standard) | Add wells as needed |
| Well #1 | Bora Bora 13-24 Fed Com 623H Well (API No. 30-015-49351), SHL: Unit O, 340' FSL, 2540' FEL, Section 12, T23S-R31E, NMPM; BHL: Unit O, 20' FSL, 2,574' FEL, Section 24, T23S-R31E, standup, non-standard location |
| Horizontal Well First and Last Take Points | Bora Bora 13-24 Fed Com 623H Well: FTP 100' FNL, 2,574' FEL, Section 13, LTP 100' FSL, 2,574' FEL, Section 24 |

| | |
|--|---|
| Completion Target (Formation, TVD and TMD) | Bora Bora 13-24 Fed Com 623H Well: TVD approx. 11,875', TMD 22,167'; Wolfcamp formation, See Exhibit A & B-2 |
| Well #2 | Bora Bora 13-24 Fed Com 624H Well (API No. 30-015-49354), SHL: Unit P, 50' FSL, 1,210' FEL, Section 12, T23S-R31E, NMPM; BHL: Unit O, 20' FSL, 1,518' FEL, Section 24, T23S-R31E, standup, standard location |
| Horizontal Well First and Last Take Points | Bora Bora 13-24 Fed Com 624H Well: FTP 100' FNL, 1,518' FEL, Section 13, LTP 100' FSL, 1,518' FEL, Section 24 |
| Completion Target (Formation, TVD and MD) | Bora Bora 13-24 Fed Com 624H Well: TVD approx. 11,875', TMD 22,136'; Wolfcamp formation, See Exhibit A & B-2 |
| Well #3 | Bora Bora 13-24 Fed Com 625H Well (API No. 30-015-49499), SHL: Unit P, 50' FSL, 1,150' FEL, Section 12, T23S-R31E, NMPM; BHL: Unit P, 20' FSL, 330' FEL, Section 24, T23S-R31E, standup, standard location |
| Horizontal Well First and Last Take Points | Bora Bora 13-24 Fed Com 625H Well: FTP 100' FNL, 330' FEL, Section 13, LTP 100' FSL, 330' FEL, Section 24 |
| Completion Target (Formation, TVD and MD) | Bora Bora 13-24 Fed Com 625H Well: TVD approx. 11,875', TMD 22,136'; Wolfcamp formation, See Exhibit A & B-2 |
| Well #4 | Bora Bora 13-24 Fed Com 713H Well (API No. 30-015-49352), SHL: Unit O, 340' FSL, 2,510' FEL, Section 12, T23S-R31E, NMPM; BHL: Unit O, 20' FSL, 2,046' FEL, Section 24, T23S-R31E, standup, standard location |
| Horizontal Well First and Last Take Points | Bora Bora 13-24 Fed Com 713H Well: FTP 100' FNL, 2,046' FEL, Section 13, LTP 100' FSL, 2,046' FEL, Section 24 |
| Completion Target (Formation, TVD and MD) | Bora Bora 13-24 Fed Com 713H Well: TVD approx. 12,005', TMD 22,312'; Wolfcamp formation, See Exhibit A & B-2 |
| Well #5 | Bora Bora 13-24 Fed Com 714H Well (API No. 30-015-49355), SHL: Unit P, 50' FSL, 1,180' FEL, Section 12, T23S-R31E, NMPM; BHL: Unit P, 20' FSL, 990' FEL, Section 24, T23S-R31E, standup, standard location |
| Horizontal Well First and Last Take Points | Bora Bora 13-24 Fed Com 714H Well: FTP 100' FNL, 990' FEL, Section 13, LTP 100' FSL, 990' FEL, Section 24 |
| Completion Target (Formation, TVD and MD) | Bora Bora 13-24 Fed Com 713H Well: TVD approx. 12,005', TMD 22,306'; Wolfcamp formation, See Exhibit A & B-2 |
| | |
| AFE Capex and Operating Costs | |
| Drilling Supervision/Month \$ | \$8,000, Exhibit A |
| Production Supervision/Month \$ | \$800, Exhibit A |
| Justification for Supervision Costs | Exhibit A |
| Requested Risk Charge | 200%, Exhibit A |
| Notice of Hearing | |

| | |
|--|--|
| Proposed Notice of Hearing | Exhibit C, C-1 |
| Proof of Mailed Notice of Hearing (20 days before hearing) | Exhibit C-2 |
| Proof of Published Notice of Hearing (10 days before hearing) | Exhibit C-3 |
| Ownership Determination | |
| Land Ownership Schematic of the Spacing Unit | Exhibit A-2 |
| Tract List (including lease numbers and owners) | Exhibit A-2 |
| If approval of Non-Standard Spacing Unit is requested, Tract List (including lease numbers and owners) of Tracts subject to notice requirements. | N/A |
| Pooled Parties (including ownership type) | Exhibit A-2 |
| Unlocatable Parties to be Pooled | Exhibit A, Para. 16 |
| Ownership Depth Severance (including percentage above & below) | N/A |
| Joinder | |
| Sample Copy of Proposal Letter | Exhibit A-3 |
| List of Interest Owners (ie Exhibit A of JOA) | Exhibit A-2 |
| Chronology of Contact with Non-Joined Working Interests | Exhibit A-4 |
| Overhead Rates In Proposal Letter | Exhibit A-3 |
| Cost Estimate to Drill and Complete | Exhibit A-3 |
| Cost Estimate to Equip Well | Exhibit A-3 |
| Cost Estimate for Production Facilities | Exhibit A-3 |
| Geology | |
| Summary (including special considerations) | Exhibit B |
| Spacing Unit Schematic | Exhibit B-1 |
| Gunbarrel/Lateral Trajectory Schematic | Geologist assumes Exhibits B-1 and B-2 suffice |
| Well Orientation (with rationale) | Exhibit B-1 |
| Target Formation | Exhibit B-2 |
| HSU Cross Section | Exhibit B-2 |
| Depth Severance Discussion | N/A |
| Forms, Figures and Tables | |
| C-102 | Exhibit A-1 |
| Tracts | Exhibit A-2 |
| Summary of Interests, Unit Recapitulation (Tracts) | Exhibit A-2 |
| General Location Map (including basin) | Exhibit A-2 |
| Well Bore Location Map | Exhibit A-1 |
| Structure Contour Map - Subsea Depth | Exhibit B-1 |
| Cross Section Location Map (including wells) | Geologist assumes Exhibits B-1 and B-2 suffice |
| Cross Section (including Landing Zone) | Exhibit B-2 |
| Additional Information | |
| Special Provisions/Stipulations | |
| CERTIFICATION: I hereby certify that the information provided in this checklist is complete and accurate. | |
| Printed Name (Attorney or Party Representative): | Darin C. Savage |
| Signed Name (Attorney or Party Representative): | <i>/s/ Darin C. Savage</i> |
| Date: | 2/28/23 |

TAB 2

Case No. 23382

- Exhibit A: Self-Affirmed Statement of Aaron Young, Landman
- Exhibit A-1: C-102 Forms
- Exhibit A-2: Ownership and Sectional Map
- Exhibit A-3: Well Proposal Letters and AFEs
- Exhibit A-4: Chronology of Contacts with Uncommitted Owners

**STATE OF NEW MEXICO
ENERGY, MINERALS AND NATURAL RESOURCES DEPARTMENT
OIL CONSERVATION DIVISION**

**APPLICATION OF DEVON ENERGY PRODUCTION COMPANY,
L.P., FOR A HORIZONTAL SPACING UNIT AND
COMPULSORY POOLING, EDDY COUNTY, NEW MEXICO.**

Case No. 23382

SELF-AFFIRMED STATEMENT OF AARON YOUNG

I, being duly sworn on oath, state the following:

1. I am over the age of eighteen years and have the capacity to execute this Affidavit, which is based on my personal knowledge.

2. I am employed as a Landman with Devon Energy Production Company, L.P. (“Devon”), and I am familiar with the subject application and the lands involved. I have previously testified before the New Mexico Oil Conservation Division (“Division”) as an expert witness in petroleum land matters and my credentials have been accepted by the Division and made a matter of record.

3. This affidavit is submitted in connection with the filing by Devon of the above-referenced spacing and compulsory pooling applications pursuant to 19.15.4.12.A(1).

4. Devon seeks an order pooling all uncommitted mineral interest in the Wolfcamp formation Sand Dunes; Wolfcamp Pool; Pool Code: 96991 underlying a standard 640-acre, more or less, horizontal spacing and proration unit comprised of the E/2 of Sections 13 and 24, Township 23 South, Range 31 East, NMPM, Eddy County, New Mexico, and (2) pooling all uncommitted mineral interests in the Wolfcamp formation, designated as an oil pool, underlying said unit.

5. Under Case No. 23382, Devon proposes and dedicates to the HSU the **Bora Bora 13-24 Fed Com 623H Well**, the **Bora Bora 13-24 Fed Com 624H Well**, the **Bora Bora 13-24**



Fed Com 625H Well, the Bora Bora 13-24 Fed Com 713H Well, and the Bora Bora 13-24 Fed Com 714H Well, as initial wells.

6. The **Bora Bora 13-24 Fed Com 623H Well** (API No. 30-015-49351) as an initial well, horizontally drilled from a surface location in SW/4 SE/4 (Unit O) of Section 12-23S-31E to a bottom hole location in the SW/4 SE/4 (Unit O) of Section 24; approximate TVD 11,875'; approximate TMD of 22,167'; FTP in Section 13: 100' FNL, 2574' FEL; LTP in Section 24: 100' FSL, 2574' FEL.

7. The **Bora Bora 13-24 Fed Com 624H Well** (API No. 30-015-49354) as an initial well, horizontally drilled from a surface location in SE/4 SE/4 (Unit P) of Section 12-23S-31E to a bottom hole location in the SW/4 SE/4 (Unit O) of Section 24; approximate TVD of 11,875'; approximate TMD of 22,136'; FTP in Section 13: 100' FNL, 1518' FEL; LTP in Section 24: 100' FSL, 1518' FEL. The **Bora Bora 13-24 Fed Com 624H Well** is the proximity well, positioned so the unit can include proximity tracts located within 330 feet of the well's completed interval, thereby incorporating the E/2 E/2 of Sections 13 and 24, in order to establish the larger unit covering the E/2 of said Sections.

8. The **Bora Bora 13-24 Fed Com 625H Well** (API No. 30-015-49499) as an initial well, horizontally drilled from a surface location in SE/4 SE/4 (Unit P) of Section 12-23S-31E to a bottom hole location in the SE/4 SE/4 (Unit P) of Section 24; approximate TVD of 11,875'; approximate TMD of 22,136'; FTP in Section 13: 100' FNL, 330' FEL; LTP in Section 24: 100' FSL, 330' FEL.

9. The **Bora Bora 13-24 Fed Com 713H Well** (API No. 30-015-49352) as an initial well, horizontally drilled from a surface location in SW/4 SE/4 (Unit O) of Section 12-23S-31E to a bottom hole location in the SW/4 SE/4 (Unit O) of Section 24; approximate TVD of 12,005';

approximate TMD of 22,312'; FTP in Section 13: 100' FNL, 2046' FEL; LTP in Section 24: 100' FSL, 2046' FEL.

10. The **Bora Bora 13-24 Fed Com 714H Well** (API No. 30-015-49355) as an initial well, horizontally drilled from a surface location in SE/4 SE/4 (Unit P) of Section 12-23S-31E to a bottom hole location in the SE/4 SE/4 (Unit P) of Section 24; approximate TVD of 12,005'; approximate TMD of 22,306'; FTP in Section 13: 100' FNL, 990' FEL; LTP in Section 24: 100' FSL, 990' FEL.

11. The proposed C-102 for each well is attached as **Exhibit A-1**.

12. A general location plat and a plat outlining the units being pooled is attached hereto as **Exhibit A-2**, which show the location of the proposed well within the unit. All the wells proposed herein, except for the **623H Well**, are orthodox in their location, and the take points and completed intervals comply with setback requirements under the statewide rules. The **Bora Bora 13-24 Fed Com 623H Well** is unorthodox in its location, encroaching toward the west boundary, and Devon has applied administratively with the OCD for approval of the non-standard location (NSL).

13. The parties being pooled, the nature of their interests, and their last known address are listed on **Exhibit A-2** attached hereto. **Exhibit A-2** includes information regarding working interest owners and overriding royalty interest owner, highlighting the "uncommitted" working interest owners that remain to be pooled. Devon is also seeking to pool a group of overriding royalty interest owners.

14. There are no depth severances in the Wolfcamp formation in this acreage.

15. A good faith review of records did not reveal any overlapping units.

16. I provided the law firm of Abadie & Schill P.C. a list of names and addresses for the uncommitted interest owners shown on **Exhibit A-2**. In compiling these addresses, I conducted a diligent search of the public records in Eddy County, New Mexico, where the wells are located, and of phone directories and did computer searches to locate the contact information for parties entitled to notification. All working interest owners were sent notice by letter, and no letters were returned undeliverable; likewise, all ORRI owners were sent notice by letter, and no letters were returned undeliverable. Devon thereby views all owners as locatable. Furthermore, Devon published notice in the Carlsbad Current Argus, a newspaper of general circulation in Eddy County, New Mexico, to cover any contingencies regarding notice.

17. Devon has made a good faith effort to negotiate with the interest owners, but has been unable to obtain, voluntary agreement from all interest owners to participate in the drilling of the well or in the commitment of their interests to the well for its development within the proposed horizontal spacing unit. **Exhibit A-4** provides a chronology and history of contacts with the owners.

18. The interest owners being pooled have been contacted regarding the proposed wells but have failed or refused to voluntarily commit their interest in the wells. However, Devon has been in ongoing discussions with some of the interest owners to voluntarily enter into a Joint Operating Agreement. If a mutually agreeable Joint Operating Agreement is reached between Devon and another interest owner or owners, Devon requests that the voluntary agreement become operative and supersede the Division's order for said parties, except to the extent the Division deems it necessary to maintain spacing criteria for the purpose of conservation, the prevention of waste, and protection of correlative rights.

19. **Exhibit A-3** is a sample proposal letter and the AFEs for each proposed well. The estimated cost of the wells set forth in the AFEs is fair, reasonable, and comparable to the costs of other wells of similar depths and lengths drilled in this area of New Mexico.

20. Devon requests overhead and administrative rates of \$8,000/month for drilling each well and \$800/month for producing each well. These rates are fair and comparable to the rates charged by other operators for wells of this type in this area of southeastern New Mexico. Devon requests that these rates be adjusted periodically as provided in the COPAS Accounting Procedure.

21. Devon requests the maximum cost, plus 200% risk charge be assessed against non-consenting working interest owners to the extent needed.

22. Devon requests that it be designated operator of the units and wells.

23. The Exhibits to this Affidavit were prepared by me or compiled from Devon's company business records under my direct supervision.


24. The granting of this Application is in the best interests of conservation, the prevention of waste, and the protection of correlative rights, and will avoid the drilling of unnecessary wells.

25. The foregoing is correct and complete to the best of my knowledge and belief.

[Signature page follows]

Signature page of Self-Affirmed Statement of Aaron Young:

I understand that this Self-Affirmed Statement will be used as written testimony before the Division in Case No. 23382 and affirm that my testimony herein is true and correct, to the best of my knowledge and belief and made under penalty of perjury under the laws of the State of New Mexico.


Aaron Young

2/23/23

Date Signed

District I
1625 N. French Dr., Hobbs, NM 88240
Phone: (575) 393-6161 Fax: (575) 393-0720
District II
811 S. First St., Artesia, NM 88210
Phone: (575) 748-1283 Fax: (575) 748-9720
District III
1000 Rio Brazos Road, Aztec, NM 87410
Phone: (505) 334-6178 Fax: (505) 334-6170
District IV
1220 S. St. Francis Dr., Santa Fe, NM 87505
Phone: (505) 476-3460 Fax: (505) 476-3462

State of New Mexico
Energy, Minerals & Natural Resources Department
OIL CONSERVATION DIVISION
1220 South St. Francis Dr.
Santa Fe, NM 87505

Form C-102
Revised August 1, 2011
Submit one copy to appropriate
District Office
 AMENDED REPORT

WELL LOCATION AND ACREAGE DEDICATION PLAT

| | | | | | |
|----------------------------|--|---------------------------------------|--|--------------------------|--|
| ¹ API Number | | ² Pool Code | | ³ Pool Name | |
| ⁴ Property Code | | ⁵ Property Name | | ⁶ Well Number | |
| | | BORA BORA 13-24 FED COM | | 623H | |
| ⁷ OGRID No. | | ⁸ Operator Name | | ⁹ Elevation | |
| 6137 | | DEVON ENERGY PRODUCTION COMPANY, L.P. | | 3499.1 | |

¹⁰ Surface Location

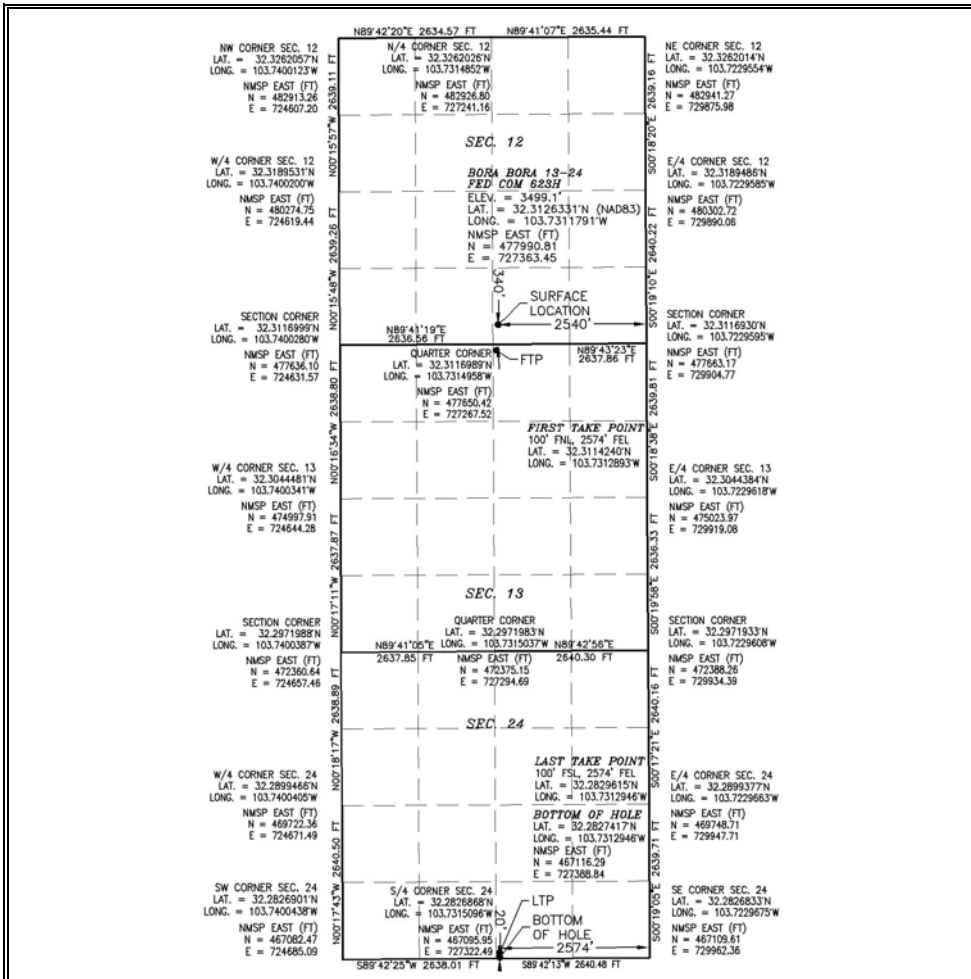
| UL or lot no. | Section | Township | Range | Lot Idn | Feet from the | North/South line | Feet from the | East/West line | County |
|---------------|---------|----------|-------|---------|---------------|------------------|---------------|----------------|--------|
| O | 12 | 23 S | 31 E | | 340 | SOUTH | 2540 | EAST | EDDY |

¹¹ Bottom Hole Location If Different From Surface

| UL or lot no. | Section | Township | Range | Lot Idn | Feet from the | North/South line | Feet from the | East/West line | County |
|---------------|---------|----------|-------|---------|---------------|------------------|---------------|----------------|--------|
| O | 24 | 23 S | 31 E | | 20 | SOUTH | 2574 | EAST | EDDY |

| | | | |
|-------------------------------|-------------------------------|----------------------------------|-------------------------|
| ¹² Dedicated Acres | ¹³ Joint or Infill | ¹⁴ Consolidation Code | ¹⁵ Order No. |
| | | | |

No allowable will be assigned to this completion until all interests have been consolidated or a non-standard unit has been approved by the division.



¹⁷ OPERATOR CERTIFICATION
I hereby certify that the information contained herein is true and complete to the best of my knowledge and belief, and that this organization either owns a working interest or unleased mineral interest in the land including the proposed bottom hole location or has a right to drill this well at this location pursuant to a contract with an owner of such a mineral or working interest, or to a voluntary pooling agreement or a compulsory pooling order heretofore entered by the division.

Signature _____ Date _____

Printed Name _____

E-mail Address _____

¹⁸ SURVEYOR CERTIFICATION
I hereby certify that the well location shown on this plat was plotted from field notes of actual surveys made by me or under my supervision, and that the same is true and correct to the best of my belief.

JANUARY 3, 2023
Date of Survey

Signature and Seal of Professional Surveyor: 

Certificate Number: _____

**EXHIBIT
A-1**

Intent As Drilled

| | | |
|---|---|---------------------|
| API # | | |
| Operator Name: DEVON ENERGY PRODUCTION COMPANY, L.P. | Property Name: BORA BORA 13-24 FED COM | Well Number 623H |

Kick Off Point (KOP)

| UL | Section | Township | Range | Lot | Feet | From N/S | Feet | From E/W | County |
|----------|---------|----------|-------|-----|-----------|----------|------|----------|--------|
| Latitude | | | | | Longitude | | | | NAD |

First Take Point (FTP)

| UL | Section | Township | Range | Lot | Feet | From N/S | Feet | From E/W | County |
|------------------------|---------|----------|-------|-----|--------------------------|----------|------|----------|-----------|
| B | 13 | 23S | 31E | | 100 | NORTH | 2574 | EAST | EDDY |
| Latitude 32.3114240 | | | | | Longitude 103.7312893 | | | | NAD 83 |

Last Take Point (LTP)

| UL | Section | Township | Range | Lot | Feet | From N/S | Feet | From E/W | County |
|------------------------|---------|----------|-------|-----|--------------------------|----------|------|----------|-----------|
| O | 24 | 23S | 31E | | 100 | SOUTH | 2574 | EAST | EDDY |
| Latitude 32.2829615 | | | | | Longitude 103.7312946 | | | | NAD 83 |

Is this well the defining well for the Horizontal Spacing Unit?

Is this well an infill well?

If infill is yes please provide API if available, Operator Name and well number for Defining well for Horizontal Spacing Unit.

| | | |
|----------------|----------------|-------------|
| API # | | |
| Operator Name: | Property Name: | Well Number |

KZ 06/29/2018

District I
1625 N. French Dr., Hobbs, NM 88240
Phone: (575) 393-6161 Fax: (575) 393-0720
District II
811 S. First St., Artesia, NM 88210
Phone: (575) 748-1283 Fax: (575) 748-9720
District III
1000 Rio Brazos Road, Aztec, NM 87410
Phone: (505) 334-6178 Fax: (505) 334-6170
District IV
1220 S. St. Francis Dr., Santa Fe, NM 87505
Phone: (505) 476-3460 Fax: (505) 476-3462

State of New Mexico
Energy, Minerals & Natural Resources Department
OIL CONSERVATION DIVISION
1220 South St. Francis Dr.
Santa Fe, NM 87505

Form C-102
Revised August 1, 2011
Submit one copy to appropriate
District Office
 AMENDED REPORT

WELL LOCATION AND ACREAGE DEDICATION PLAT

| | | | | | | |
|----------------------------|--|---------------------------------------|--|------------------------|--------------------------|--|
| ¹ API Number | | ² Pool Code | | ³ Pool Name | | |
| ⁴ Property Code | | ⁵ Property Name | | | ⁶ Well Number | |
| | | BORA BORA 13-24 FED COM | | | 624H | |
| ⁷ OGRID No. | | ⁸ Operator Name | | | ⁹ Elevation | |
| 6137 | | DEVON ENERGY PRODUCTION COMPANY, L.P. | | | 3505.3 | |

¹⁰ Surface Location

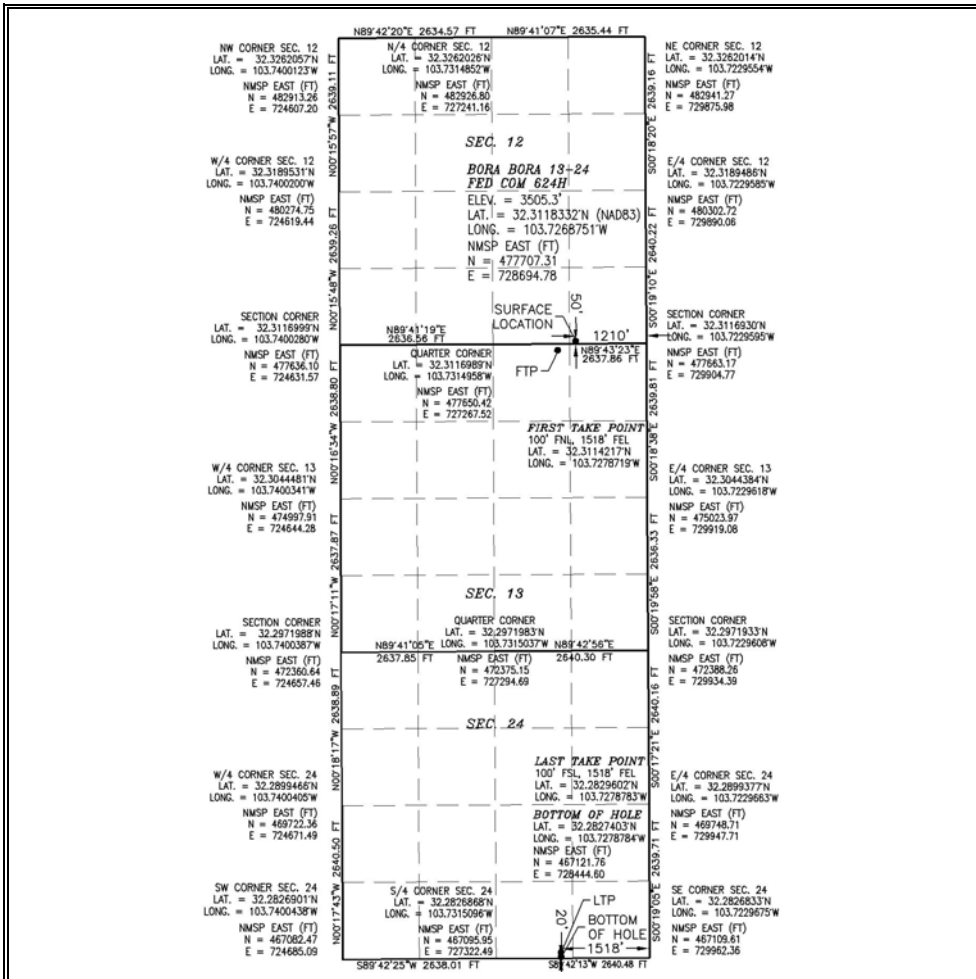
| UL or lot no. | Section | Township | Range | Lot Idn | Feet from the | North/South line | Feet from the | East/West line | County |
|---------------|---------|----------|-------|---------|---------------|------------------|---------------|----------------|--------|
| P | 12 | 23 S | 31 E | | 50 | SOUTH | 1210 | EAST | EDDY |

¹¹ Bottom Hole Location If Different From Surface

| UL or lot no. | Section | Township | Range | Lot Idn | Feet from the | North/South line | Feet from the | East/West line | County |
|---------------|---------|----------|-------|---------|---------------|------------------|---------------|----------------|--------|
| O | 24 | 23 S | 31 E | | 20 | SOUTH | 1518 | EAST | EDDY |

| | | | |
|-------------------------------|-------------------------------|----------------------------------|-------------------------|
| ¹² Dedicated Acres | ¹³ Joint or Infill | ¹⁴ Consolidation Code | ¹⁵ Order No. |
| | | | |

No allowable will be assigned to this completion until all interests have been consolidated or a non-standard unit has been approved by the division.



¹⁷ OPERATOR CERTIFICATION
I hereby certify that the information contained herein is true and complete to the best of my knowledge and belief, and that this organization either owns a working interest or unleased mineral interest in the land including the proposed bottom hole location or has a right to drill this well at this location pursuant to a contract with an owner of such a mineral or working interest, or to a voluntary pooling agreement or a compulsory pooling order heretofore entered by the division.

Signature _____ Date _____

Printed Name _____

E-mail Address _____

¹⁸ SURVEYOR CERTIFICATION
I hereby certify that the well location shown on this plat was plotted from field notes of actual surveys made by me or under my supervision, and that the same is true and correct to the best of my belief.

JANUARY 3, 2023

Date of Survey _____

Signature and Seal of Professional Surveyor: 

Certificate Number: _____

Intent As Drilled

| | | |
|---|---|---------------------|
| API # | | |
| Operator Name: DEVON ENERGY PRODUCTION COMPANY, L.P. | Property Name: BORA BORA 13-24 FED COM | Well Number 624H |

Kick Off Point (KOP)

| UL | Section | Township | Range | Lot | Feet | From N/S | Feet | From E/W | County |
|----------|---------|----------|-------|-----|-----------|----------|------|----------|--------|
| Latitude | | | | | Longitude | | | | NAD |

First Take Point (FTP)

| UL | Section | Township | Range | Lot | Feet | From N/S | Feet | From E/W | County |
|------------------------|---------|----------|-------|-----|--------------------------|----------|------|----------|-----------|
| B | 13 | 23S | 31E | | 100 | NORTH | 1518 | EAST | EDDY |
| Latitude 32.3114217 | | | | | Longitude 103.7278719 | | | | NAD 83 |

Last Take Point (LTP)

| UL | Section | Township | Range | Lot | Feet | From N/S | Feet | From E/W | County |
|------------------------|---------|----------|-------|-----|--------------------------|----------|------|----------|-----------|
| O | 24 | 23S | 31E | | 100 | SOUTH | 1518 | EAST | EDDY |
| Latitude 32.2829602 | | | | | Longitude 103.7278783 | | | | NAD 83 |

Is this well the defining well for the Horizontal Spacing Unit?

Is this well an infill well?

If infill is yes please provide API if available, Operator Name and well number for Defining well for Horizontal Spacing Unit.

| | | |
|----------------|----------------|-------------|
| API # | | |
| Operator Name: | Property Name: | Well Number |

KZ 06/29/2018

District I
1625 N. French Dr., Hobbs, NM 88240
Phone: (575) 393-6161 Fax: (575) 393-0720
District II
811 S. First St., Artesia, NM 88210
Phone: (575) 748-1283 Fax: (575) 748-9720
District III
1000 Rio Brazos Road, Aztec, NM 87410
Phone: (505) 334-6178 Fax: (505) 334-6170
District IV
1220 S. St. Francis Dr., Santa Fe, NM 87505
Phone: (505) 476-3460 Fax: (505) 476-3462

State of New Mexico
Energy, Minerals & Natural Resources Department
OIL CONSERVATION DIVISION
1220 South St. Francis Dr.
Santa Fe, NM 87505

Form C-102
Revised August 1, 2011
Submit one copy to appropriate
District Office

AMENDED REPORT

WELL LOCATION AND ACREAGE DEDICATION PLAT

| | | | | | | |
|----------------------------|--|---------------------------------------|--|------------------------|--------------------------|--|
| ¹ API Number | | ² Pool Code | | ³ Pool Name | | |
| ⁴ Property Code | | ⁵ Property Name | | | ⁶ Well Number | |
| | | BORA BORA 13-24 FED COM | | | 625H | |
| ⁷ OGRID No. | | ⁸ Operator Name | | | ⁹ Elevation | |
| 6137 | | DEVON ENERGY PRODUCTION COMPANY, L.P. | | | 3505.4 | |

¹⁰ Surface Location

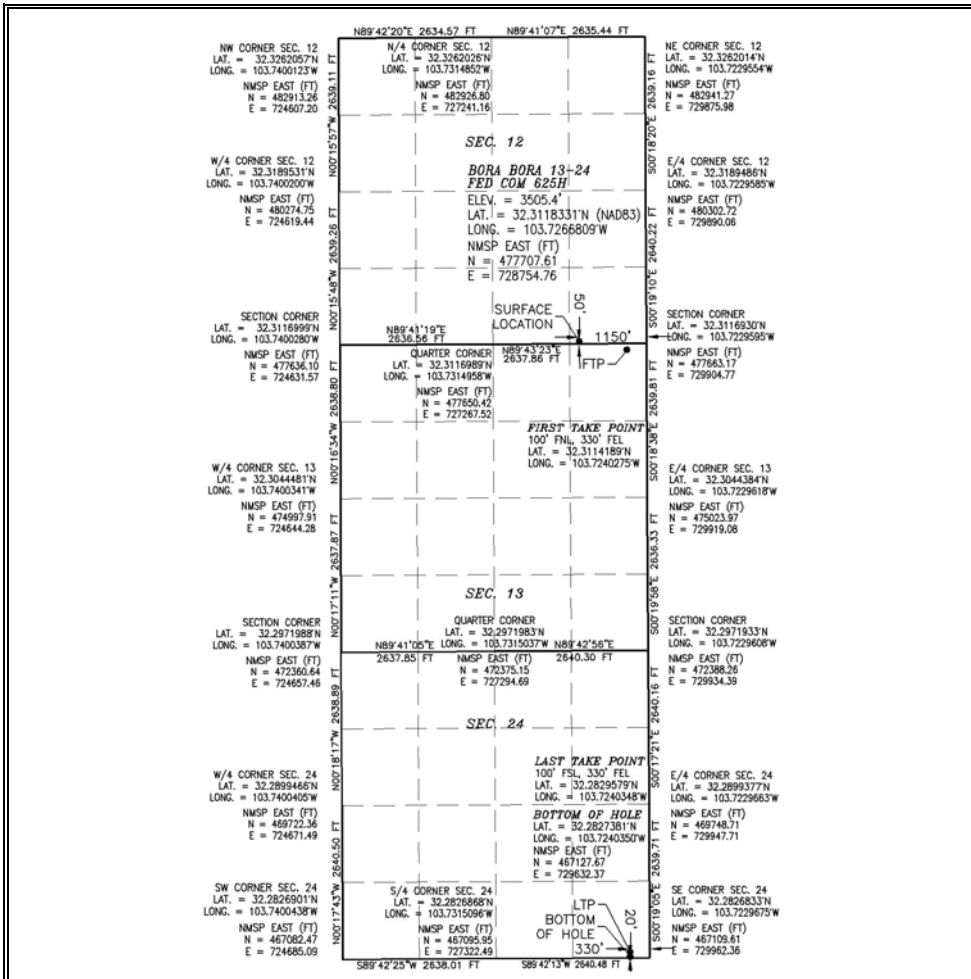
| UL or lot no. | Section | Township | Range | Lot Idn | Feet from the | North/South line | Feet from the | East/West line | County |
|---------------|---------|----------|-------|---------|---------------|------------------|---------------|----------------|--------|
| P | 12 | 23 S | 31 E | | 50 | SOUTH | 1150 | EAST | EDDY |

¹¹ Bottom Hole Location If Different From Surface

| UL or lot no. | Section | Township | Range | Lot Idn | Feet from the | North/South line | Feet from the | East/West line | County |
|---------------|---------|----------|-------|---------|---------------|------------------|---------------|----------------|--------|
| P | 24 | 23 S | 31 E | | 20 | SOUTH | 330 | EAST | EDDY |

| | | | |
|-------------------------------|-------------------------------|----------------------------------|-------------------------|
| ¹² Dedicated Acres | ¹³ Joint or Infill | ¹⁴ Consolidation Code | ¹⁵ Order No. |
| | | | |

No allowable will be assigned to this completion until all interests have been consolidated or a non-standard unit has been approved by the division.



¹⁷ OPERATOR CERTIFICATION
I hereby certify that the information contained herein is true and complete to the best of my knowledge and belief, and that this organization either owns a working interest or unleased mineral interest in the land including the proposed bottom hole location or has a right to drill this well at this location pursuant to a contract with an owner of such a mineral or working interest, or to a voluntary pooling agreement or a compulsory pooling order heretofore entered by the division.

Signature _____ Date _____

Printed Name _____

E-mail Address _____

¹⁸ SURVEYOR CERTIFICATION
I hereby certify that the well location shown on this plat was plotted from field notes of actual surveys made by me or under my supervision, and that the same is true and correct to the best of my belief.

JANUARY 3, 2023

Date of Survey _____

Signature and Seal of Professional Surveyor: 

Certificate Number: _____

Intent As Drilled

| | | |
|---|---|---------------------|
| API # | | |
| Operator Name: DEVON ENERGY PRODUCTION COMPANY, L.P. | Property Name: BORA BORA 13-24 FED COM | Well Number 625H |

Kick Off Point (KOP)

| UL | Section | Township | Range | Lot | Feet | From N/S | Feet | From E/W | County |
|----------|---------|----------|-------|-----|-----------|----------|------|----------|--------|
| Latitude | | | | | Longitude | | | | NAD |

First Take Point (FTP)

| UL | Section | Township | Range | Lot | Feet | From N/S | Feet | From E/W | County |
|------------------------|---------|----------|-------|-----|--------------------------|----------|------|----------|-----------|
| A | 13 | 23S | 31E | | 100 | NORTH | 330 | EAST | EDDY |
| Latitude 32.3114189 | | | | | Longitude 103.7240275 | | | | NAD 83 |

Last Take Point (LTP)

| UL | Section | Township | Range | Lot | Feet | From N/S | Feet | From E/W | County |
|------------------------|---------|----------|-------|-----|--------------------------|----------|------|----------|-----------|
| P | 24 | 23S | 31E | | 100 | SOUTH | 330 | EAST | EDDY |
| Latitude 32.2829579 | | | | | Longitude 103.7240348 | | | | NAD 83 |

Is this well the defining well for the Horizontal Spacing Unit?

Is this well an infill well?

If infill is yes please provide API if available, Operator Name and well number for Defining well for Horizontal Spacing Unit.

| | | |
|----------------|----------------|-------------|
| API # | | |
| Operator Name: | Property Name: | Well Number |

KZ 06/29/2018

District I
1625 N. French Dr., Hobbs, NM 88240
Phone: (575) 393-6161 Fax: (575) 393-0720
District II
811 S. First St., Artesia, NM 88210
Phone: (575) 748-1283 Fax: (575) 748-9720
District III
1000 Rio Brazos Road, Aztec, NM 87410
Phone: (505) 334-6178 Fax: (505) 334-6170
District IV
1220 S. St. Francis Dr., Santa Fe, NM 87505
Phone: (505) 476-3460 Fax: (505) 476-3462

State of New Mexico
Energy, Minerals & Natural Resources Department
OIL CONSERVATION DIVISION
1220 South St. Francis Dr.
Santa Fe, NM 87505

Form C-102
Revised August 1, 2011
Submit one copy to appropriate
District Office
 AMENDED REPORT

WELL LOCATION AND ACREAGE DEDICATION PLAT

| | | | | | | |
|----------------------------|--|---------------------------------------|--|------------------------|--------------------------|--|
| ¹ API Number | | ² Pool Code | | ³ Pool Name | | |
| ⁴ Property Code | | ⁵ Property Name | | | ⁶ Well Number | |
| | | BORA BORA 13-24 FED COM | | | 713H | |
| ⁷ OGRID No. | | ⁸ Operator Name | | | ⁹ Elevation | |
| 6137 | | DEVON ENERGY PRODUCTION COMPANY, L.P. | | | 3499.4 | |

¹⁰ Surface Location

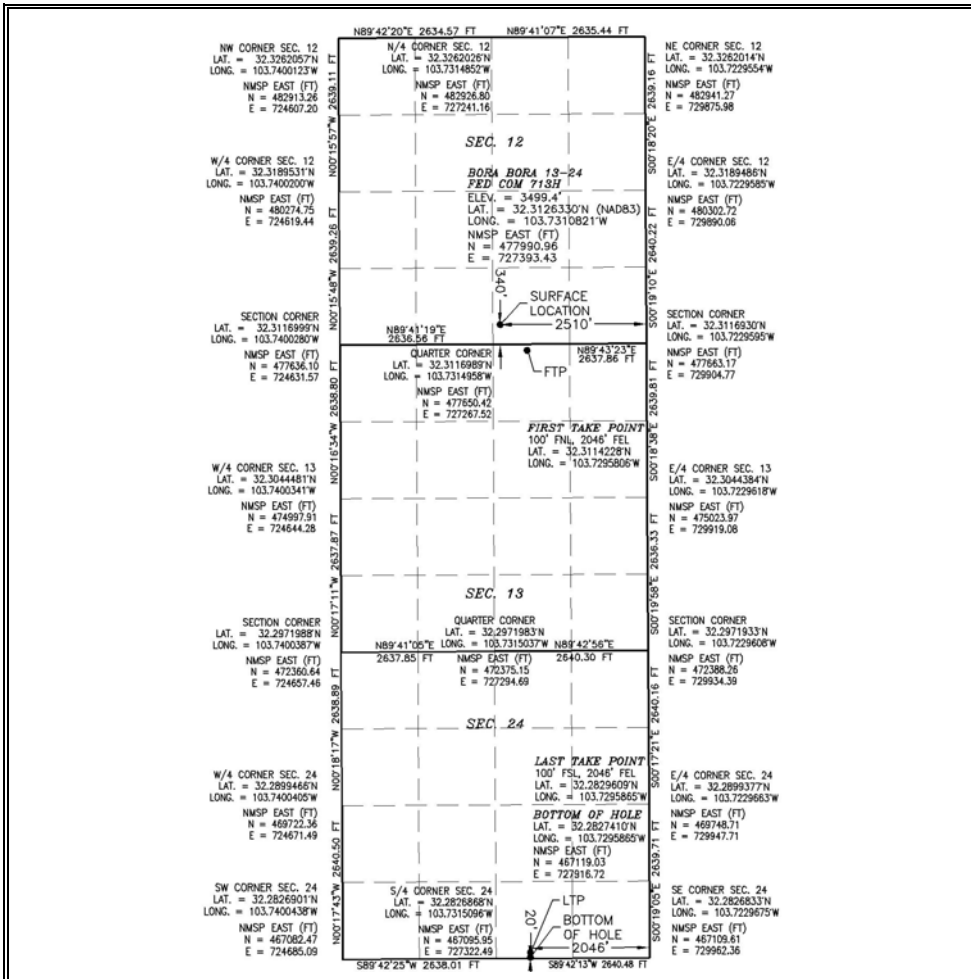
| UL or lot no. | Section | Township | Range | Lot Idn | Feet from the | North/South line | Feet from the | East/West line | County |
|---------------|---------|----------|-------|---------|---------------|------------------|---------------|----------------|--------|
| O | 12 | 23 S | 31 E | | 340 | SOUTH | 2510 | EAST | EDDY |

¹¹ Bottom Hole Location If Different From Surface

| UL or lot no. | Section | Township | Range | Lot Idn | Feet from the | North/South line | Feet from the | East/West line | County |
|---------------|---------|----------|-------|---------|---------------|------------------|---------------|----------------|--------|
| O | 24 | 23 S | 31 E | | 20 | SOUTH | 2046 | EAST | EDDY |

| | | | |
|-------------------------------|-------------------------------|----------------------------------|-------------------------|
| ¹² Dedicated Acres | ¹³ Joint or Infill | ¹⁴ Consolidation Code | ¹⁵ Order No. |
| | | | |

No allowable will be assigned to this completion until all interests have been consolidated or a non-standard unit has been approved by the division.



¹⁷ OPERATOR CERTIFICATION
I hereby certify that the information contained herein is true and complete to the best of my knowledge and belief, and that this organization either owns a working interest or unleased mineral interest in the land including the proposed bottom hole location or has a right to drill this well at this location pursuant to a contract with an owner of such a mineral or working interest, or to a voluntary pooling agreement or a compulsory pooling order heretofore entered by the division.

Signature _____ Date _____

Printed Name _____

E-mail Address _____

¹⁸ SURVEYOR CERTIFICATION
I hereby certify that the well location shown on this plat was plotted from field notes of actual surveys made by me or under my supervision, and that the same is true and correct to the best of my belief.

JANUARY 3, 2023
Date of Survey

Signature and Seal of Professional Surveyor: 

Certificate Number: _____

Intent As Drilled

| | | |
|---|---|---------------------|
| API # | | |
| Operator Name: DEVON ENERGY PRODUCTION COMPANY, L.P. | Property Name: BORA BORA 13-24 FED COM | Well Number 713H |

Kick Off Point (KOP)

| UL | Section | Township | Range | Lot | Feet | From N/S | Feet | From E/W | County |
|----------|---------|----------|-------|-----|-----------|----------|------|----------|--------|
| Latitude | | | | | Longitude | | | | NAD |

First Take Point (FTP)

| UL | Section | Township | Range | Lot | Feet | From N/S | Feet | From E/W | County |
|------------------------|---------|----------|-------|-----|--------------------------|----------|------|----------|-----------|
| B | 13 | 23S | 31E | | 100 | NORTH | 2046 | EAST | EDDY |
| Latitude 32.3114228 | | | | | Longitude 103.7295806 | | | | NAD 83 |

Last Take Point (LTP)

| UL | Section | Township | Range | Lot | Feet | From N/S | Feet | From E/W | County |
|------------------------|---------|----------|-------|-----|--------------------------|----------|------|----------|-----------|
| O | 24 | 23S | 31E | | 100 | SOUTH | 2046 | EAST | EDDY |
| Latitude 32.2829609 | | | | | Longitude 103.7295865 | | | | NAD 83 |

Is this well the defining well for the Horizontal Spacing Unit?

Is this well an infill well?

If infill is yes please provide API if available, Operator Name and well number for Defining well for Horizontal Spacing Unit.

| | | |
|----------------|----------------|-------------|
| API # | | |
| Operator Name: | Property Name: | Well Number |

KZ 06/29/2018

District I
1625 N. French Dr., Hobbs, NM 88240
Phone: (575) 393-6161 Fax: (575) 393-0720
District II
811 S. First St., Artesia, NM 88210
Phone: (575) 748-1283 Fax: (575) 748-9720
District III
1000 Rio Brazos Road, Aztec, NM 87410
Phone: (505) 334-6178 Fax: (505) 334-6170
District IV
1220 S. St. Francis Dr., Santa Fe, NM 87505
Phone: (505) 476-3460 Fax: (505) 476-3462

State of New Mexico
Energy, Minerals & Natural Resources Department
OIL CONSERVATION DIVISION
1220 South St. Francis Dr.
Santa Fe, NM 87505

Form C-102
Revised August 1, 2011
Submit one copy to appropriate
District Office
[] AMENDED REPORT

WELL LOCATION AND ACREAGE DEDICATION PLAT

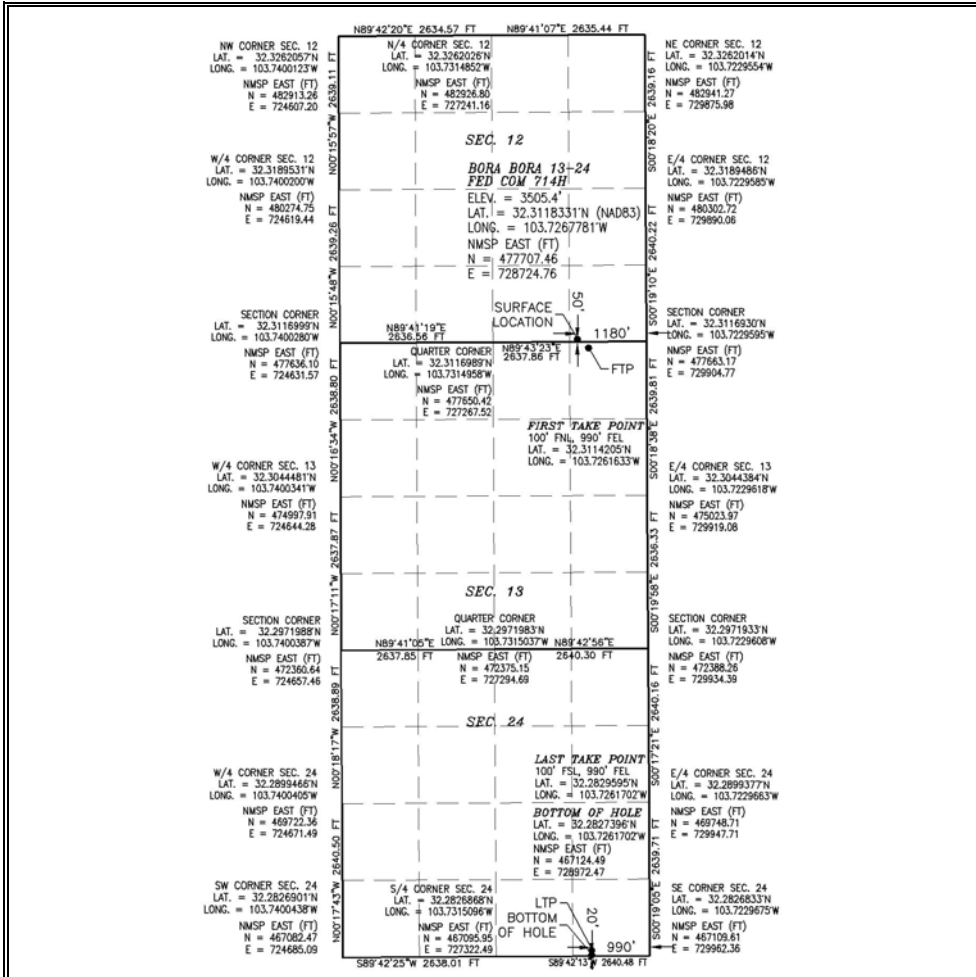
Table with 3 columns: API Number, Pool Code, Pool Name; Property Code, Property Name, Well Number; OGRID No., Operator Name, Elevation.

Table with 10 columns: UL or lot no., Section, Township, Range, Lot Idn, Feet from the, North/South line, Feet from the, East/West line, County.

Table with 10 columns: UL or lot no., Section, Township, Range, Lot Idn, Feet from the, North/South line, Feet from the, East/West line, County.

Table with 4 columns: Dedicated Acres, Joint or Infill, Consolidation Code, Order No.

No allowable will be assigned to this completion until all interests have been consolidated or a non-standard unit has been approved by the division.



Operator Certification and Surveyor Certification sections with signature lines and a professional seal.

Intent As Drilled

| | | |
|---|---|---------------------|
| API # | | |
| Operator Name: DEVON ENERGY PRODUCTION COMPANY, L.P. | Property Name: BORA BORA 13-24 FED COM | Well Number 714H |

Kick Off Point (KOP)

| UL | Section | Township | Range | Lot | Feet | From N/S | Feet | From E/W | County |
|----------|---------|----------|-------|-----|-----------|----------|------|----------|--------|
| Latitude | | | | | Longitude | | | | NAD |

First Take Point (FTP)

| UL | Section | Township | Range | Lot | Feet | From N/S | Feet | From E/W | County |
|------------------------|---------|----------|-------|-----|--------------------------|----------|------|----------|-----------|
| A | 13 | 23S | 31E | | 100 | NORTH | 990 | EAST | EDDY |
| Latitude 32.3114205 | | | | | Longitude 103.7261633 | | | | NAD 83 |

Last Take Point (LTP)

| UL | Section | Township | Range | Lot | Feet | From N/S | Feet | From E/W | County |
|------------------------|---------|----------|-------|-----|--------------------------|----------|------|----------|-----------|
| P | 24 | 23S | 31E | | 100 | SOUTH | 990 | EAST | EDDY |
| Latitude 32.2829595 | | | | | Longitude 103.7261702 | | | | NAD 83 |

Is this well the defining well for the Horizontal Spacing Unit?

Is this well an infill well?




If infill is yes please provide API if available, Operator Name and well number for Defining well for Horizontal Spacing Unit.

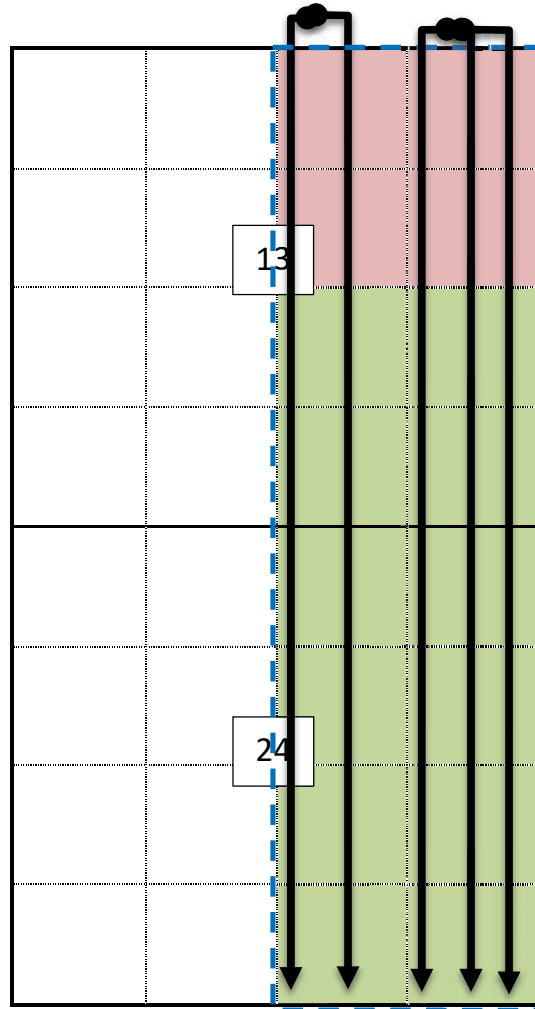
| | | |
|----------------|----------------|-------------|
| API # | | |
| Operator Name: | Property Name: | Well Number |

KZ 06/29/2018

Case No. 23382

PLAT
Bora Bora 13-24 Fed Com 623H, 624H, 625H, 713H, and 714H (Case No. 23382)
 E2 of Sections 13 and 24
 Township 23 South, Range 31 East, Eddy County, New Mexico

-  Tract 1
480 AC
NMNM 533177A
-  Tract 2
160 AC
NMNM 404441
-  624H Horizontal
Spacing Unit



Bora Bora 13-24 Fed Com 623H
 SHL: 340' FSL, 2,540' FEL, Sec 12
 BHL: 20' FSL, 2,574' FEL, Sec 24

Bora Bora 13-24 Fed Com 624H
 SHL: 50' FSL, 1,210' FEL, Sec 12
 BHL: 20' FSL, 1,518' FEL, Sec 24

Bora Bora 13-24 Fed Com 625H
 SHL: 50' FSL, 1,150' FEL, Sec 12
 BHL: 20' FSL, 330' FEL, Sec 24

Bora Bora 13-24 Fed Com 713H
 SHL: 340' FSL, 2,510' FEL, Sec 12
 BHL: 20' FSL, 2,046' FEL, Sec 24

Bora Bora 13-24 Fed Com 714H
 SHL: 50' FSL, 1,180' FEL, Sec 12
 BHL: 20' FSL, 990' FEL, Sec 24



Case No. 23382

OWNERSHIP BREAKDOWN- 640 AC HSU

**Tract 1: E/2 of Section 24 and SE/4 of Section 13-23S-31E
United States of America Lease NMNM 533177A**

| Owner | Interest |
|---------------------------------------|--------------------|
| Devon Energy Production Company, LP | 99.059638% |
| Mabee-Flynt Lease Trust | 0.211750% |
| Joe N Gifford | 0.195313% |
| Mary Patricia Dougherty Trust | 0.133300% |
| TEK Properties LTD | 0.200000% |
| Otto & Doris Schroeder Family Trust | 0.001392% |
| Catherine Grace Revocable Trust | 0.001392% |
| Mary Margaret Olson Trust | 0.001392% |
| Nancy Stallworth Thomas Marital Trust | 0.008305% |
| Nancy S Thomas | 0.008305% |
| Round Hill Royalty L.P. | 0.000872% |
| Donald C. Allman Trust | 0.043712% |
| George Allman JR Trust | 0.043712% |
| Mary Elizabeth Schram Trust | 0.043712% |
| Margaret Sue Schroeder Trust | 0.043712% |
| Michelle Allman Grantor Trust | 0.001310% |
| Theresa Allman Smith Grantor Trust | 0.001310% |
| Alfred F Schram SR Estate | 0.000437% |
| Schram Family Living Revocable Trust | 0.000437% |
| Total: | 100.000000% |

Case No. 23382

Tract 2: NE/4 of Section 13-23S-31E
United States of America Lease NMNM 404441

| Owner | Interest |
|---------------------------------------|--------------------|
| Devon Energy Production Company, LP | 99.059537% |
| Mabee-Flynt Lease Trust | 0.211750% |
| Joe N Gifford | 0.195313% |
| Mary Patricia Dougherty Trust | 0.133300% |
| TEK Properties LTD | 0.200000% |
| Otto & Doris Schroeder Family Trust | 0.001392% |
| Catherine Grace Revocable Trust | 0.001392% |
| Mary Margaret Olson Trust | 0.001392% |
| Nancy Stallworth Thomas Marital Trust | 0.008309% |
| Nancy S Thomas | 0.008309% |
| Round Hill Royalty L.P. | 0.000875% |
| Donald C. Allman Trust | 0.043734% |
| George Allman JR Trust | 0.043734% |
| Mary Elizabeth Schram Trust | 0.043734% |
| Margaret Sue Schroeder Trust | 0.043734% |
| Michelle Allman Grantor Trust | 0.001311% |
| Theresa Allman Smith Grantor Trust | 0.001311% |
| Alfred F Schram SR Estate | 0.000437% |
| Schram Family Living Revocable Trust | 0.000437% |
| Total: | 100.000000% |

Case No. 23382

UNIT RECAPITULATION – 640 AC HSU

Bora Bora 13-24 Fed Com 623H, 624H, 625H, 713H, and 714H (Case No. 23382)
 E2 of Sections 13 and 24, Eddy County, New Mexico

| Owner | Interest |
|---|------------------|
| Devon Energy Production Company, LP | 99.059613% |
| Mabee-Flynt Lease Trust | 0.211750% |
| Joe N Gifford | 0.195313% |
| Mary Patricia Dougherty Trust | 0.133300% |
| TEK Properties LTD | 0.200000% |
| Otto & Doris Schroder Family Trust | 0.001392% |
| Catherine Grace Revocable Trust | 0.001392% |
| Mary Margaret Olson Trust | 0.001392% |
| Nancy Stallworth Thomas Marital Trust | 0.008306% |
| Nancy S Thomas | 0.008306% |
| Round Hill Royalty L.P. | 0.000873% |
| Donald C. Allman Trust | 0.043718% |
| George Allman JR Trust | 0.043718% |
| Mary Elizabeth Schram Trust | 0.043718% |
| Margaret Sue Schroeder Trust | 0.043718% |
| Michelle Allman Grantor Trust | 0.001310% |
| Theresa Allman Smith Grantor Trust | 0.001310% |
| Alfred F Schram SR Estate | 0.000437% |
| Schram Family Living Revocable Trust | 0.000437% |
| Total: | 100.000000% |

Uncommitted Working Interest Owners seeking to Compulsory Pool

Case No. 23382

Overriding Royalty Interests seeking to Compulsory Pool

A.G. Andrikopoulos, Resource Inc.
Cargoil & Gas Co LLC
Charles Peter Gifford 2021 GST Trust
Daniel O Shea Gifford 2021 GST
Devon Energy Production Company, L.P.
Figure 4 Investment Trust
Galley NM Assets LLC
Georgia B Bass
HWMR LLC
Innerarity Family Minerals LLC
Joe N. Gifford
KMF Land LLC
Lisa Gail Karabatsos
Marissa Suzanne Gifford Smith 2021 GST
Mary Sarah Gifford Robb 2021 GST
Mary Susan Gifford Locker 2021 GST
Merpel LLC
MSH Family Real Estate Ptr II LLC
Pegasus Resources II LLC
Pegasus Resources LLC
Santa Elena Minerals IV LP
Sarah Elizabeth Gifford Beaufait
Shogoil & Gas Co II LLC
SMP Sidecar Titan Mineral Holdings
SMP Titan Flex LP
SMP Titan Mineral Holdings LP
Sydhan LP
Taylor Kathleen Gifford 2021 GST
TD Minerals LLC
Baloney Feathers Ltd.
Douglas Abell Denton
Gibson Family Properties L.P.
JADT Minerals Ltd.
Lorraine L Johnson Family Trust
Patricia B Young Mgmt. Trust
Richard Donald Jones Jr.

BORA BORA 13-24 FED COM 623H, 624H, 625H, 713H & 714H
 EAST HALF (E2) SECTIONS 13 & 24
 TOWNSHIP 23 SOUTH, RANGE 31 EAST

| Name | Interest Type | Street | City | State | Postal Code |
|--|-----------------|--------------------------------------|----------------|------------|-------------|
| A G ANDRIKOPoulos RESOURCE INC | ORRI | PO BOX 788 | CHEYENNE | Wyoming | 82003-0788 |
| BALONEY FEATHERS LTD | ORRI | PO BOX 1586 | LUBBOCK | Texas | 79408 |
| BY ELK MOUNTAIN HOLDINGS LLC GEN PTNR | ORRI | PO BOX 29450 | SANTAFE | New Mexico | 87532-9450 |
| CARGOIL & GAS CO LLC | ORRI | PO BOX 90271 | AUSTIN | Texas | 78709 |
| CAROLYN L SHOGRIN REV TR SINGLE MEMBER CL SHOGRIN TTEE | ORRI | 2137 AVIATION LOOP | FREDERICKSBURG | Texas | 78624 |
| CHARLES PETER GIFFORD 2021 GST TRUST | ORRI | 3323 N MIDLAND DR STE 113 | MIDLAND | Texas | 79707 |
| CHARLES PETER GIFFORD TTEE | ORRI | 15611 WILLOWOOD TRACE | MAGNOLIA | Texas | 77354 |
| DANIEL O SHEA GIFFORD 2021 GST EXEMPT TRUST | ORRI | 5909 WEST LOOP SOUTH STE 520 | BELLAIRE | Texas | 77401 |
| FIGURE 4 INVESTMENT TRUST | ORRI | 2855 WESTMINSTER PLAZA DR | HOUSTON | Texas | 77062-3168 |
| GALLEY NM ASSETS LLC | ORRI | 2000 SINDLAIR | MIDLAND | Texas | 79705 |
| GEORGIA B BASS | ORRI | 1776 E CALLE DEL CIELO | TUCSON | Arizona | 85718 |
| GIBSON FAMILY PROPERTIES LP | ORRI | PO BOX 180223 | DALLAS | Texas | 75219-0223 |
| HMMR LLC | ORRI | PO BOX 313 | MIDLAND | Texas | 79702 |
| JADOT MINERAL SLT O | ORRI | PO BOX 51187 | MIDLAND | Texas | 79710-1187 |
| INHERITARY FAMILY MINERAL SLLC | ORRI | 1401 LAWRENCE ST | DENVER | Colorado | 80202 |
| JOE N GIFFORD | ORRI | PO BOX 327 | COLUMBUS | Texas | 78934 |
| KMF LAND LLC | ORRI | 777 TAYLOR ST | FORT WORTH | Texas | 76102 |
| ATTN: DAMI LOCKSHIN | ORRI | 2814 STUTZ DRIVE | MIDLAND | Texas | 79705 |
| LISA GAIL KARABATSOS | ORRI | 7901 RICHARD KING TRAIL | AUSTIN | Texas | 78749 |
| LORRAINE L JOHNSON FAMILY TRUST | ORRI | PO BOX 5245 | AUSTIN | Texas | 78763 |
| PNC BANK NA TRUSTEE | ORRI | 3100 MONTICELLO AVE STE 500 | DALLAS | Texas | 75205 |
| MARISSA SUZANNE GIFFORD SMITH 2021 GST EXEMPT TRUST | ORRI | 4143 MAPLE AVE STE 500 | DALLAS | Texas | 75219 |
| MARISSA SMITH TTEE | ORRI | PO BOX 1037 | OKMULGEE | Oklahoma | 74447 |
| MARY SARAH GIFFORD POBB 2021 GST EXEMPT TRUST | ORRI | PO BOX 470698 | FORT WORTH | Texas | 76147 |
| MARY SARAH GIFFORD POBB TTEE | ORRI | PO BOX 470698 | FORT WORTH | Texas | 76147 |
| MARY SUSAN GIFFORD LOCKER 2021 GST | ORRI | 2001 N GAMES RD | CEDAR CREEK | Texas | 78612 |
| MARY SUSAN GIFFORD LOCKER TTEE | ORRI | PO BOX 732880 | DALLAS | Texas | 75373-2880 |
| MEPEL LLC | ORRI | 818 KEYSTONE CT | MIDLAND | Texas | 79705 |
| PONY OIL OPERATING LLC | ORRI | PO BOX 29450 | SANTAFE | New Mexico | 87532-9450 |
| MSH FAMILY REAL ESTATE PRTL LLC | ORRI | 4143 MAPLE AVE STE 500 | DALLAS | Texas | 75219 |
| PATRICIA B YOUNG MGMT TR | ORRI | 4143 MAPLE AVE STE 500 | DALLAS | Texas | 75219 |
| 1ST NTL BK & TR CO OF OKMULGEE OKLAHOMA | ORRI | 4143 MAPLE AVE STE 500 | DALLAS | Texas | 75219 |
| PEGASUS RESOURCES ILLC | ORRI | PO BOX 92349 | AUSTIN | Texas | 78709 |
| PEGASUS RESOURCES LLC | ORRI | PO BOX 92349 | AUSTIN | Texas | 78709 |
| RICHARD DONALD JONES JR | ORRI | 1124 WILD BASIN LODG | AUSTIN | Texas | 78748 |
| SANTA ELENA MINERAL S IV LP | ORRI | 8111 WESTCHESTER DR STE 900 | DALLAS | Texas | 75225 |
| SARAH ELIZABETH GIFFORD BEAUFAIT 2021 GST EXEMPT TRUST | ORRI | 22777 SPRINGWOODS VILLAGE PKL SPRING | RECORD TITLE | Texas | 77389-1425 |
| SHOGGIL & GAS CO ILLC | ORRI | RECORD TITLE | RECORD TITLE | Texas | 77389-1425 |
| CAROLYN L SHOGRIN MEMBER MANAGER & TRUSTEE | ORRI | RECORD TITLE | RECORD TITLE | Texas | 77389-1425 |
| SMP SIDECAR TITAN MINERAL HOLDINGS LP | ORRI | RECORD TITLE | RECORD TITLE | Texas | 77389-1425 |
| SMP TITAN FLEX LP | ORRI | RECORD TITLE | RECORD TITLE | Texas | 77389-1425 |
| SMP TITAN MINERAL HOLDINGS LP | ORRI | RECORD TITLE | RECORD TITLE | Texas | 77389-1425 |
| SYDHAN LP | ORRI | RECORD TITLE | RECORD TITLE | Texas | 77389-1425 |
| TAYLOR KATHLEEN GIFFORD 2021 GST EXEMPT TRUST | ORRI | RECORD TITLE | RECORD TITLE | Texas | 77389-1425 |
| TAYLOR GIFFORD TTEE | ORRI | RECORD TITLE | RECORD TITLE | Texas | 77389-1425 |
| TD MINERAL SLLC | ORRI | RECORD TITLE | RECORD TITLE | Texas | 77389-1425 |
| XTO HOLDINGS LLC | ORRI | RECORD TITLE | RECORD TITLE | Texas | 77389-1425 |
| ESTATE OF ALFRED SCHRAM SR | UNCOMMITTED W/O | 2731 SHAWN DR | DENISON | Texas | 75020 |
| MARBE FLYNN LEASE TRUST | UNCOMMITTED W/O | 15611 WILLOWOOD TRACE | MAGNOLIA | Texas | 77354 |
| MANCY S THOMAS | UNCOMMITTED W/O | 106 MARLE VALLEY RD | HOUSTON | Texas | 77056 |
| THE SCHRAM FAMILY LIVING REVOCABLE TRUST | UNCOMMITTED W/O | 2731 SHAWN DR | DENISON | Texas | 75020 |

Case No. 23382



Devon Energy Corporation
333 W. Sheridan Avenue
Oklahoma City, OK 73102

405 235 3611 Phone
www.devonenergy.com

December 20, 2022

Priority Mail

Via Priority Mail

Working Interest Owners
Listed on Attached Exhibit "A"

RE: Bora Bora 13-24 Fed Com 623H, 624H, 625H, 713H, and 714H
Sections 13 & 24-23S-31E
Eddy County, New Mexico

Dear Working Interest Owner,

Devon Energy Production Company, L.P. ("Devon"), as Operator, proposes to drill, complete, and equip the following horizontal wells in the Wolfcamp formation:

- Bora Bora 13-24 Fed Com 623H as a horizontal well to an approximate landing TVD of 11,875', bottom hole TVD of 11,865', and approximate TMD of 22,167' into the Wolfcamp formation at an approximate SHL of 340' FSL & 2540' FEL of Section 12-23S-31E, or at a legal location in Unit O, and an approximate BHL of 20' FSL & 2574' FEL of Section 24-23S-31E, or at a legal location in Unit O, Eddy County, New Mexico (collectively with all five proposed wells, the "Wells"). Enclosed for your review is Devon's Authority for Expenditure indicating drilling costs of \$4,468,363.27 and total completed well costs of \$11,238,334.35.
- Bora Bora 13-24 Fed Com 624H as a horizontal well to an approximate landing TVD of 11,875', bottom hole TVD of 11,865', and approximate TMD of 22,136' into the Wolfcamp formation at an approximate SHL of 50' FSL & 1210' FEL of Section 12-23S-31E, or at a legal location in Unit P, and an approximate BHL of 20' FSL & 1518' FEL of Section 24-23S-31E, or at a legal location in Unit P, Eddy County, New Mexico (collectively with all five proposed wells, the "Wells"). Enclosed for your review is Devon's Authority for Expenditure indicating drilling costs of \$4,971,759.00 and total completed well costs of \$11,274,266.38.
- Bora Bora 13-24 Fed Com 625H as a horizontal well to an approximate landing TVD of 11,875', bottom hole TVD of 11,865', and approximate TMD of 22,136' into the Wolfcamp formation at an approximate SHL of 50' FSL & 1150' FEL of Section 12-23S-31E, or at a legal location in Unit P, and an approximate BHL of 20' FSL & 330' FEL of Section 24-23S-31E, or at a legal location in Unit P, Eddy County, New Mexico (collectively with all five proposed wells, the "Wells"). Enclosed for your review is Devon's Authority for Expenditure indicating drilling costs of \$4,541,222.00 and total completed well costs of \$10,843,729.38.
- Bora Bora 13-24 Fed Com 713H as a horizontal well to an approximate landing TVD of 12,005', bottom hole TVD of 11,995', and approximate TMD of 22,312' into the Wolfcamp formation at an approximate SHL of 340' FSL & 2510' FEL of Section 12-23S-31E, or at a legal location in Unit O, and an approximate BHL 20' FSL & 2046' FEL of Section 24-23S-31E, or at a legal location in Unit O, Eddy County, New Mexico (collectively with all five proposed wells, the

EXHIBIT
A-3

Bora Bora 13-24 Fed Com 623H, 624H, 625H, 713H, and 714H
December 15, 2022
Page No. 2

“Wells”). Enclosed for your review is Devon’s Authority for Expenditure indicating drilling costs of \$5,115,686.42 and total completed well costs of \$11,885,657.50.

- Bora Bora 13-24 Fed Com 714H as a horizontal well to an approximate landing TVD of 12,005’, bottom hole TVD of 11,995’, and approximate TMD of 22,306’ into the Wolfcamp formation at an approximate SHL of 50’ FSL & 1180’ FEL of Section 12-23S-31E, or at a legal location in Unit P, and an approximate BHL of 20’ FSL & 990’ FEL of Section 24-23S-31E, or at a legal location in Unit P, Eddy County, New Mexico (collectively with all five proposed wells, the “Wells”). Enclosed for your review is Devon’s AFE indicating drilling costs of \$4,620,090.00 and total completed well costs of \$10,922,597.38.

Devon reserves the right to modify the locations and drilling plans described above to address surface and subsurface concerns. Devon will advise of any such modifications.

Devon is proposing to drill the Wells under the terms of the modified 2015 AAPL form of Operating Agreement (“JOA”) which contains the following general provisions:

- Devon named as Operator
- Contract Area: E2 of Sections 13 & 24-23S-31E
- 100% / 300% Non-Consenting Penalty
- \$8000/\$800 Drilling and Producing Overhead Rates


If you wish to participate in the operation, please indicate in the space provided below, along with a signed AFE, and deliver to my attention at the letterhead address or by email at aaron.young@dvn.com, and Devon will provide the completed JOA for your review. If your election is to participate, a cash call invoice will be sent following receipt of a timely election.

If you do not wish to participate in the proposed operation, Devon would like to negotiate a voluntary agreement that includes your interest.

If an agreement is not reached within 30 days of the date of this letter, Devon will apply to the New Mexico Oil Conservation Division for compulsory pooling of your interest into a spacing unit for the proposed wells.

Sincerely,

DEVON ENERGY PRODUCTION COMPANY, L.P.



Aaron Young
Sr. Staff Landman

Bora Bora 13-24 Fed Com 623H, 624H, 625H, 713H, and 714H

December 15, 2022

Page No. 3

Bora Bora 13-24 Fed Com 623H

_____ I/we elect to participate in the drilling and completion of the Bora Bora 13-24 Fed Com 623H well.
A signed AFE is returned herewith.

_____ I/we elect not to participate in the drilling and completion of the Bora Bora 13-24 Fed Com 623H well.

Bora Bora 13-24 Fed Com 624H

_____ I/we elect to participate in the drilling and completion of the Bora Bora 13-24 Fed Com 624H well.
A signed AFE is returned herewith.

_____ I/we elect not to participate in the drilling and completion of the Bora Bora 13-24 Fed Com 624H well.

Bora Bora 13-24 Fed Com 625H

_____ I/we elect to participate in the drilling and completion of the Bora Bora 13-24 Fed Com 625H well.
A signed AFE is returned herewith.

_____ I/we elect not to participate in the drilling and completion of the Bora Bora 13-24 Fed Com 625H well.

Bora Bora 13-24 Fed Com 713H

_____ I/we elect to participate in the drilling and completion of the Bora Bora 13-24 Fed Com 713H well.
A signed AFE is returned herewith.

_____ I/we elect not to participate in the drilling and completion of the Bora Bora 13-24 Fed Com 713H well.

Bora Bora 13-24 Fed Com 714H

_____ I/we elect to participate in the drilling and completion of the Bora Bora 13-24 Fed Com 714H well.
A signed AFE is returned herewith.

_____ I/we elect not to participate in the drilling and completion of the Bora Bora 13-24 Fed Com 714H well.

Company / Individual: _____

By: _____

Name: _____

Bora Bora 13-24 Fed Com 623H, 624H, 625H, 713H, and 714H

December 15, 2022

Page No. 4

Title: _____

Date: _____

Exhibit "A"
Working Interest Owners

MABEE FLYNT LEASE TRUST
ATTN: BERT SIMPSON
15611 WILDWOOD TRACE
MAGNOLIA, TEXAS 77354

NANCY S. THOMAS
106 MAPLE VALLEY ROAD
HOUSTON, TEXAS 77056

ESTATE OF ALFRED SCHRAM SR
MARGARET E. HODGKINS, EXECUTOR
2731 SHAWN DR.
DENISON, TEXAS 75020

THE SCHRAM FAMILY LIVING REVOACABLE TRUST
MARGARET E. SCHRAM HODGKINS, SECOND SUCCESSOR TRUSTEE
2731 SHAWN DR.
DENISON, TEXAS 75020



Authorization for Expenditure

AFE # XX-139221.01

Well Name: BORA BORA 13-24 FED COM 623H

AFE Date: 12/20/2022

Cost Center Number: 1094540701

State: NM

Legal Description: SEC 13 & 24-23S-31E

County/Parish: EDDY

Revision:

Explanation and Justification:

DRILL, COMPLETE & EQUIP WOLFCAMP WELL

| Code | Intangible Description | Drilling Costs | Completion Costs | Dry Hole Costs | Total Costs |
|---------|------------------------|----------------|------------------|----------------|--------------|
| 6040110 | CHEMICALS - OTHER | 0.00 | 196,423.00 | 0.00 | 196,423.00 |
| 6060100 | DYED LIQUID FUELS | 171,874.18 | 462,000.00 | 0.00 | 633,874.18 |
| 6060130 | GASEOUS FUELS | 0.00 | 131,652.00 | 0.00 | 131,652.00 |
| 6080100 | DISPOSAL - SOLIDS | 95,172.99 | 3,165.00 | 0.00 | 98,337.99 |
| 6080110 | DISP-SALTWATER & OTH | 0.00 | 10,295.00 | 0.00 | 10,295.00 |
| 6080115 | DISP VIA PIPELINE SW | 0.00 | 158,100.00 | 0.00 | 158,100.00 |
| 6090100 | FLUIDS - WATER | 23,700.00 | 121,864.00 | 0.00 | 145,564.00 |
| 6090120 | RECYC TREAT&PROC-H2O | 0.00 | 204,822.00 | 0.00 | 204,822.00 |
| 6100100 | PERMIT SURVEY&TITLE | 30,000.00 | 0.00 | 0.00 | 30,000.00 |
| 6100110 | RIGHT OF WAY | 25,000.00 | 0.00 | 0.00 | 25,000.00 |
| 6110130 | ROAD&SITE PREP SVC | 45,000.00 | 40,633.00 | 0.00 | 85,633.00 |
| 6110170 | DAMAGE & REMEDIATION | 5,000.00 | 0.00 | 0.00 | 5,000.00 |
| 6120100 | I & C SERVICES | 0.00 | 83,425.00 | 0.00 | 83,425.00 |
| 6130170 | COMM SVCS - WAN | 2,277.33 | 0.00 | 0.00 | 2,277.33 |
| 6130360 | ROTC - ENGINEERING | 0.00 | 4,545.00 | 0.00 | 4,545.00 |
| 6130370 | ROTC - GEOSTEERING | 8,648.47 | 0.00 | 0.00 | 8,648.47 |
| 6140160 | ENV-SERVICES | 1,000.00 | 0.00 | 0.00 | 1,000.00 |
| 6150100 | CH LOG PERFRTG&WL SV | 0.00 | 336,450.00 | 0.00 | 336,450.00 |
| 6160100 | MATERIALS & SUPPLIES | 429.69 | 0.00 | 0.00 | 429.69 |
| 6170100 | PULLING&SWABBING SVC | 0.00 | 6,900.00 | 0.00 | 6,900.00 |
| 6170110 | SNUBBG&COIL TUBG SVC | 0.00 | 122,996.00 | 0.00 | 122,996.00 |
| 6190100 | TRCKG&HL-SOLID&FLUID | 42,968.55 | 0.00 | 0.00 | 42,968.55 |
| 6190110 | TRUCKING&HAUL OF EQP | 51,000.00 | 42,456.25 | 0.00 | 93,456.25 |
| 6200130 | CONSLT & PROJECT SVC | 120,083.44 | 90,924.00 | 0.00 | 211,007.44 |
| 6230120 | SAFETY SERVICES | 30,077.98 | 3,269.00 | 0.00 | 33,346.98 |
| 6300270 | SOLIDS CONTROL SRVCS | 96,640.24 | 0.00 | 0.00 | 96,640.24 |
| 6310120 | STIMULATION SERVICES | 0.00 | 1,702,707.00 | 0.00 | 1,702,707.00 |
| 6310190 | PROPPANT PURCHASE | 0.00 | 936,947.00 | 0.00 | 936,947.00 |
| 6310200 | CASING & TUBULAR SVC | 81,500.00 | 0.00 | 0.00 | 81,500.00 |
| 6310250 | CEMENTING SERVICES | 205,000.00 | 0.00 | 0.00 | 205,000.00 |
| 6310280 | DAYWORK COSTS | 773,433.83 | 0.00 | 0.00 | 773,433.83 |
| 6310300 | DIRECTIONAL SERVICES | 256,382.52 | 0.00 | 0.00 | 256,382.52 |
| 6310310 | DRILL BITS | 116,500.00 | 0.00 | 0.00 | 116,500.00 |
| 6310330 | DRILL&COMP FLUID&SVC | 276,306.26 | 10,770.00 | 0.00 | 287,076.26 |
| 6310380 | OPEN HOLE EVALUATION | 15,731.27 | 0.00 | 0.00 | 15,731.27 |
| 6310480 | TSNG-WELL, PL & OTH | 0.00 | 133,371.00 | 0.00 | 133,371.00 |
| 6310600 | MISC PUMPING SERVICE | 0.00 | 86,617.00 | 0.00 | 86,617.00 |
| 6320100 | EQPMNT SVC-SRF RNTL | 160,212.58 | 235,634.00 | 0.00 | 395,846.58 |
| 6320110 | EQUIP SVC - DOWNHOLE | 27,083.59 | 36,436.00 | 0.00 | 63,519.59 |
| 6320160 | WELDING SERVICES | 1,500.00 | 0.00 | 0.00 | 1,500.00 |
| 6320190 | WATER TRANSFER | 0.00 | 99,119.00 | 0.00 | 99,119.00 |
| 6350100 | CONSTRUCTION SVC | 0.00 | 182,958.13 | 0.00 | 182,958.13 |
| 6520100 | LEGAL FEES | 10,000.00 | 0.00 | 0.00 | 10,000.00 |
| 6550100 | MISCS COSTS & SERVS | 0.00 | 9,693.90 | 0.00 | 9,693.90 |

Costs on this form are estimates only. Working Interest Owners should not consider these estimates



Authorization for Expenditure

AFE # XX-139221.01

Well Name: BORA BORA 13-24 FED COM 623H

AFE Date: 12/20/2022

Cost Center Number: 1094540701

State: NM

Legal Description: SEC 13 & 24-23S-31E

County/Parish: EDDY

Revision:

| Code | Intangible Description | Drilling Costs | Completion Costs | Dry Hole Costs | Total Costs |
|---------|--------------------------|---------------------|---------------------|----------------|---------------------|
| 6550110 | MISCELLANEOUS SVC | 28,000.00 | 0.00 | 0.00 | 28,000.00 |
| 6550120 | OTHER ROUSTABOUT SER | 0.00 | 5,000.00 | 0.00 | 5,000.00 |
| 6630110 | CAPITAL OVERHEAD | 8,915.97 | 43,667.76 | 0.00 | 52,583.73 |
| 6740340 | TAXES OTHER | 498.44 | 32,737.68 | 0.00 | 33,236.12 |
| | Total Intangibles | 2,709,937.33 | 5,535,577.72 | 0.00 | 8,245,515.05 |

| Code | Tangible Description | Drilling Costs | Completion Costs | Dry Hole Costs | Total Costs |
|---------|------------------------|---------------------|---------------------|----------------|---------------------|
| 6120110 | I&C EQUIPMENT | 0.00 | 108,958.10 | 0.00 | 108,958.10 |
| 6120120 | MEASUREMENT EQUIP | 0.00 | 35,950.94 | 0.00 | 35,950.94 |
| 6150110 | LOG PERFORATG&WL EQP | 0.00 | 11,250.00 | 0.00 | 11,250.00 |
| 6230130 | SAFETY EQUIPMENT | 2,402.47 | 0.00 | 0.00 | 2,402.47 |
| 6300150 | SEPARATOR EQUIPMENT | 0.00 | 430,714.06 | 0.00 | 430,714.06 |
| 6300220 | STORAGE VESSEL&TANKS | 0.00 | 64,610.00 | 0.00 | 64,610.00 |
| 6300230 | PUMPS - SURFACE | 0.00 | 14,386.38 | 0.00 | 14,386.38 |
| 6310130 | ARTIFICIAL LIFT EQP | 0.00 | 30,000.00 | 0.00 | 30,000.00 |
| 6310150 | CASG-COND&DRIVE PIPE | 20,000.00 | 0.00 | 0.00 | 20,000.00 |
| 6310420 | TUBING & COMPONENTS | 0.00 | 119,774.00 | 0.00 | 119,774.00 |
| 6310460 | WELLHEAD EQUIPMENT | 42,578.00 | 136,763.00 | 0.00 | 179,341.00 |
| 6310530 | SURFACE CASING | 72,616.25 | 0.00 | 0.00 | 72,616.25 |
| 6310540 | INTERMEDIATE CASING | 711,648.00 | 0.00 | 0.00 | 711,648.00 |
| 6310550 | PRODUCTION CASING | 861,545.22 | 0.00 | 0.00 | 861,545.22 |
| 6310580 | CASING COMPONENTS | 47,636.00 | 0.00 | 0.00 | 47,636.00 |
| 6330100 | PIPE,FIT,FLANG,CPLNG | 0.00 | 281,986.88 | 0.00 | 281,986.88 |
| | Total Tangibles | 1,758,425.94 | 1,234,393.36 | 0.00 | 2,992,819.30 |

| | | | | |
|-----------------------------|---------------------|---------------------|-------------|----------------------|
| TOTAL ESTIMATED COST | 4,468,363.27 | 6,769,971.08 | 0.00 | 11,238,334.35 |
|-----------------------------|---------------------|---------------------|-------------|----------------------|

WORKING INTEREST OWNER APPROVAL

Company Name:

Signature: _____ Print Name: _____

Title: _____

Date: _____

Email: _____

Note: Please include/attach well requirement data with ballot.

Costs on this form are estimates only. Working Interest Owners should not consider these estimates the monies which will be required to perform the proposed operation.



Authorization for Expenditure

AFE # XX-139223.01
 Well Name: BORA BORA 13-24 FED COM 624H
 Cost Center Number: 1094540901
 Legal Description: SEC 13 & 24-23S-31E
 Revision:

AFE Date: 12/20/2022
 State: NM
 County/Parish: EDDY

Explanation and Justification:

DRILL, COMPLETE & EQUIP WOLFCAMP WELL

| Code | Intangible Description | Drilling Costs | Completion Costs | Dry Hole Costs | Total Costs |
|---------|------------------------|----------------|------------------|----------------|--------------|
| 6040110 | CHEMICALS - OTHER | 0.00 | 196,423.00 | 0.00 | 196,423.00 |
| 6060100 | DYED LIQUID FUELS | 183,750.00 | 462,000.00 | 0.00 | 645,750.00 |
| 6060130 | GASEOUS FUELS | 0.00 | 131,652.00 | 0.00 | 131,652.00 |
| 6080100 | DISPOSAL - SOLIDS | 105,580.00 | 3,165.00 | 0.00 | 108,745.00 |
| 6080110 | DISP-SALTWATER & OTH | 0.00 | 10,295.00 | 0.00 | 10,295.00 |
| 6080115 | DISP VIA PIPELINE SW | 0.00 | 158,100.00 | 0.00 | 158,100.00 |
| 6090100 | FLUIDS - WATER | 29,250.00 | 121,864.00 | 0.00 | 151,114.00 |
| 6090120 | RECYC TREAT&PROC-H2O | 0.00 | 204,822.00 | 0.00 | 204,822.00 |
| 6100100 | PERMIT SURVEY&TITLE | 30,000.00 | 0.00 | 0.00 | 30,000.00 |
| 6100110 | RIGHT OF WAY | 25,000.00 | 0.00 | 0.00 | 25,000.00 |
| 6110130 | ROAD&SITE PREP SVC | 30,000.00 | 1,583.00 | 0.00 | 31,583.00 |
| 6110170 | DAMAGE & REMEDIATION | 5,000.00 | 0.00 | 0.00 | 5,000.00 |
| 6120100 | I & C SERVICES | 0.00 | 68,781.25 | 0.00 | 68,781.25 |
| 6130170 | COMM SVCS - WAN | 5,513.00 | 0.00 | 0.00 | 5,513.00 |
| 6130360 | ROTC - ENGINEERING | 0.00 | 4,545.00 | 0.00 | 4,545.00 |
| 6130370 | ROTC - GEOSTEERING | 6,624.00 | 0.00 | 0.00 | 6,624.00 |
| 6140160 | ENV-SERVICES | 1,000.00 | 0.00 | 0.00 | 1,000.00 |
| 6150100 | CH LOG PERFRTG&WL SV | 0.00 | 336,450.00 | 0.00 | 336,450.00 |
| 6160100 | MATERIALS & SUPPLIES | 7,350.00 | 0.00 | 0.00 | 7,350.00 |
| 6170100 | PULLING&SWABBING SVC | 0.00 | 6,900.00 | 0.00 | 6,900.00 |
| 6170110 | SNUBBG&COIL TUBG SVC | 0.00 | 122,996.00 | 0.00 | 122,996.00 |
| 6190100 | TRCKG&HL-SOLID&FLUID | 107,500.00 | 0.00 | 0.00 | 107,500.00 |
| 6190110 | TRUCKING&HAUL OF EQP | 47,700.00 | 20,712.50 | 0.00 | 68,412.50 |
| 6200130 | CONSLT & PROJECT SVC | 126,000.00 | 90,924.00 | 0.00 | 216,924.00 |
| 6230120 | SAFETY SERVICES | 36,750.00 | 3,269.00 | 0.00 | 40,019.00 |
| 6300270 | SOLIDS CONTROL SRVCS | 75,250.00 | 0.00 | 0.00 | 75,250.00 |
| 6310120 | STIMULATION SERVICES | 0.00 | 1,702,707.00 | 0.00 | 1,702,707.00 |
| 6310190 | PROPPANT PURCHASE | 0.00 | 936,947.00 | 0.00 | 936,947.00 |
| 6310200 | CASING & TUBULAR SVC | 119,000.00 | 0.00 | 0.00 | 119,000.00 |
| 6310250 | CEMENTING SERVICES | 210,000.00 | 0.00 | 0.00 | 210,000.00 |
| 6310280 | DAYWORK COSTS | 619,100.00 | 0.00 | 0.00 | 619,100.00 |
| 6310300 | DIRECTIONAL SERVICES | 357,500.00 | 0.00 | 0.00 | 357,500.00 |
| 6310310 | DRILL BITS | 99,500.00 | 0.00 | 0.00 | 99,500.00 |
| 6310330 | DRILL&COMP FLUID&SVC | 302,831.00 | 10,770.00 | 0.00 | 313,601.00 |
| 6310370 | MOB & DEMOBILIZATION | 343,304.00 | 0.00 | 0.00 | 343,304.00 |
| 6310380 | OPEN HOLE EVALUATION | 12,100.00 | 0.00 | 0.00 | 12,100.00 |
| 6310480 | TSNG-WELL, PL & OTH | 0.00 | 133,371.00 | 0.00 | 133,371.00 |
| 6310600 | MISC PUMPING SERVICE | 0.00 | 86,617.00 | 0.00 | 86,617.00 |
| 6320100 | EQPMNT SVC-SRF RNTL | 169,810.00 | 235,634.00 | 0.00 | 405,444.00 |
| 6320110 | EQUIP SVC - DOWNHOLE | 101,710.00 | 36,436.00 | 0.00 | 138,146.00 |
| 6320160 | WELDING SERVICES | 1,500.00 | 0.00 | 0.00 | 1,500.00 |
| 6320190 | WATER TRANSFER | 0.00 | 99,119.00 | 0.00 | 99,119.00 |
| 6350100 | CONSTRUCTION SVC | 0.00 | 173,222.25 | 0.00 | 173,222.25 |
| 6520100 | LEGAL FEES | 10,000.00 | 0.00 | 0.00 | 10,000.00 |

Costs on this form are estimates only. Working Interest Owners should not consider these estimates



Authorization for Expenditure

AFE # XX-139223.01

Well Name: BORA BORA 13-24 FED COM 624H

AFE Date: 12/20/2022

Cost Center Number: 1094540901

State: NM

Legal Description: SEC 13 & 24-23S-31E

County/Parish: EDDY

Revision:

| Code | Intangible Description | Drilling Costs | Completion Costs | Dry Hole Costs | Total Costs |
|---------|--------------------------|---------------------|---------------------|----------------|---------------------|
| 6550100 | MISCS COSTS & SERVS | 0.00 | 9,693.90 | 0.00 | 9,693.90 |
| 6550110 | MISCELLANEOUS SVC | 31,500.00 | 0.00 | 0.00 | 31,500.00 |
| 6550120 | OTHER ROUSTABOUT SER | 0.00 | 5,000.00 | 0.00 | 5,000.00 |
| 6630110 | CAPITAL OVERHEAD | 7,350.00 | 41,946.48 | 0.00 | 49,296.48 |
| 6740340 | TAXES OTHER | 533.00 | 32,737.68 | 0.00 | 33,270.68 |
| | Total Intangibles | 3,208,005.00 | 5,448,683.06 | 0.00 | 8,656,688.06 |

| Code | Tangible Description | Drilling Costs | Completion Costs | Dry Hole Costs | Total Costs |
|---------|------------------------|---------------------|-------------------|----------------|---------------------|
| 6120110 | I&C EQUIPMENT | 0.00 | 93,373.88 | 0.00 | 93,373.88 |
| 6120120 | MEASUREMENT EQUIP | 0.00 | 24,221.92 | 0.00 | 24,221.92 |
| 6150110 | LOG PERFORATG&WL EQP | 0.00 | 11,250.00 | 0.00 | 11,250.00 |
| 6230130 | SAFETY EQUIPMENT | 5,513.00 | 0.00 | 0.00 | 5,513.00 |
| 6300150 | SEPARATOR EQUIPMENT | 0.00 | 256,683.57 | 0.00 | 256,683.57 |
| 6300230 | PUMPS - SURFACE | 0.00 | 1,331.25 | 0.00 | 1,331.25 |
| 6310130 | ARTIFICIAL LIFT EQP | 0.00 | 30,000.00 | 0.00 | 30,000.00 |
| 6310150 | CASG-COND&DRIVE PIPE | 20,000.00 | 0.00 | 0.00 | 20,000.00 |
| 6310420 | TUBING & COMPONENTS | 0.00 | 119,774.00 | 0.00 | 119,774.00 |
| 6310460 | WELLHEAD EQUIPMENT | 50,000.00 | 136,763.00 | 0.00 | 186,763.00 |
| 6310530 | SURFACE CASING | 73,658.00 | 0.00 | 0.00 | 73,658.00 |
| 6310540 | INTERMEDIATE CASING | 714,825.00 | 0.00 | 0.00 | 714,825.00 |
| 6310550 | PRODUCTION CASING | 865,748.00 | 0.00 | 0.00 | 865,748.00 |
| 6310580 | CASING COMPONENTS | 34,010.00 | 0.00 | 0.00 | 34,010.00 |
| 6330100 | PIPE,FIT,FLANG,CPLNG | 0.00 | 180,426.70 | 0.00 | 180,426.70 |
| | Total Tangibles | 1,763,754.00 | 853,824.32 | 0.00 | 2,617,578.32 |

| | | | | |
|-----------------------------|---------------------|---------------------|-------------|----------------------|
| TOTAL ESTIMATED COST | 4,971,759.00 | 6,302,507.38 | 0.00 | 11,274,266.38 |
|-----------------------------|---------------------|---------------------|-------------|----------------------|

WORKING INTEREST OWNER APPROVAL

Company Name:

Signature:

Print Name:

Title:

Date:

Email:

Note: Please include/attach well requirement data with ballot.

Costs on this form are estimates only. Working Interest Owners should not consider these estimates



Authorization for Expenditure

AFE # XX-139256.01
 Well Name: BORA BORA 13-24 FED COM 625H
 Cost Center Number: 1094541501
 Legal Description: SEC 13 & 24-23S-31E
 Revision:

AFE Date: 12/20/2022
 State: NM
 County/Parish: EDDY

Explanation and Justification:

DRILL, COMPLETE & EQUIP WOLFCAMP WELL

| Code | Intangible Description | Drilling Costs | Completion Costs | Dry Hole Costs | Total Costs |
|---------|------------------------|----------------|------------------|----------------|--------------|
| 6040110 | CHEMICALS - OTHER | 0.00 | 196,423.00 | 0.00 | 196,423.00 |
| 6060100 | DYED LIQUID FUELS | 163,125.00 | 462,000.00 | 0.00 | 625,125.00 |
| 6060130 | GASEOUS FUELS | 0.00 | 131,652.00 | 0.00 | 131,652.00 |
| 6080100 | DISPOSAL - SOLIDS | 105,580.00 | 3,165.00 | 0.00 | 108,745.00 |
| 6080110 | DISP-SALTWATER & OTH | 0.00 | 10,295.00 | 0.00 | 10,295.00 |
| 6080115 | DISP VIA PIPELINE SW | 0.00 | 158,100.00 | 0.00 | 158,100.00 |
| 6090100 | FLUIDS - WATER | 29,250.00 | 121,864.00 | 0.00 | 151,114.00 |
| 6090120 | RECYC TREAT&PROC-H2O | 0.00 | 204,822.00 | 0.00 | 204,822.00 |
| 6100100 | PERMIT SURVEY&TITLE | 30,000.00 | 0.00 | 0.00 | 30,000.00 |
| 6100110 | RIGHT OF WAY | 25,000.00 | 0.00 | 0.00 | 25,000.00 |
| 6110130 | ROAD&SITE PREP SVC | 30,000.00 | 1,583.00 | 0.00 | 31,583.00 |
| 6110170 | DAMAGE & REMEDIATION | 5,000.00 | 0.00 | 0.00 | 5,000.00 |
| 6120100 | I & C SERVICES | 0.00 | 68,781.25 | 0.00 | 68,781.25 |
| 6130170 | COMM SVCS - WAN | 4,894.00 | 0.00 | 0.00 | 4,894.00 |
| 6130360 | ROTC - ENGINEERING | 0.00 | 4,545.00 | 0.00 | 4,545.00 |
| 6130370 | ROTC - GEOSTEERING | 6,624.00 | 0.00 | 0.00 | 6,624.00 |
| 6140160 | ENV-SERVICES | 1,000.00 | 0.00 | 0.00 | 1,000.00 |
| 6150100 | CH LOG PERFRTG&WL SV | 0.00 | 336,450.00 | 0.00 | 336,450.00 |
| 6160100 | MATERIALS & SUPPLIES | 6,525.00 | 0.00 | 0.00 | 6,525.00 |
| 6170100 | PULLING&SWABBING SVC | 0.00 | 6,900.00 | 0.00 | 6,900.00 |
| 6170110 | SNUBBG&COIL TUBG SVC | 0.00 | 122,996.00 | 0.00 | 122,996.00 |
| 6190100 | TRCKG&HL-SOLID&FLUID | 107,500.00 | 0.00 | 0.00 | 107,500.00 |
| 6190110 | TRUCKING&HAUL OF EQP | 47,700.00 | 20,712.50 | 0.00 | 68,412.50 |
| 6200130 | CONSLT & PROJECT SVC | 112,250.00 | 90,924.00 | 0.00 | 203,174.00 |
| 6230120 | SAFETY SERVICES | 32,625.00 | 3,269.00 | 0.00 | 35,894.00 |
| 6300270 | SOLIDS CONTROL SRVCS | 75,250.00 | 0.00 | 0.00 | 75,250.00 |
| 6310120 | STIMULATION SERVICES | 0.00 | 1,702,707.00 | 0.00 | 1,702,707.00 |
| 6310190 | PROPPANT PURCHASE | 0.00 | 936,947.00 | 0.00 | 936,947.00 |
| 6310200 | CASING & TUBULAR SVC | 119,000.00 | 0.00 | 0.00 | 119,000.00 |
| 6310250 | CEMENTING SERVICES | 210,000.00 | 0.00 | 0.00 | 210,000.00 |
| 6310280 | DAYWORK COSTS | 550,350.00 | 0.00 | 0.00 | 550,350.00 |
| 6310300 | DIRECTIONAL SERVICES | 357,500.00 | 0.00 | 0.00 | 357,500.00 |
| 6310310 | DRILL BITS | 99,500.00 | 0.00 | 0.00 | 99,500.00 |
| 6310330 | DRILL&COMP FLUID&SVC | 302,831.00 | 10,770.00 | 0.00 | 313,601.00 |
| 6310370 | MOB & DEMOBILIZATION | 30,692.00 | 0.00 | 0.00 | 30,692.00 |
| 6310380 | OPEN HOLE EVALUATION | 12,100.00 | 0.00 | 0.00 | 12,100.00 |
| 6310480 | TSNG-WELL, PL & OTH | 0.00 | 133,371.00 | 0.00 | 133,371.00 |
| 6310600 | MISC PUMPING SERVICE | 0.00 | 86,617.00 | 0.00 | 86,617.00 |
| 6320100 | EQPMNT SVC-SRF RNTL | 162,083.00 | 235,634.00 | 0.00 | 397,717.00 |
| 6320110 | EQUIP SVC - DOWNHOLE | 101,710.00 | 36,436.00 | 0.00 | 138,146.00 |
| 6320160 | WELDING SERVICES | 1,500.00 | 0.00 | 0.00 | 1,500.00 |
| 6320190 | WATER TRANSFER | 0.00 | 99,119.00 | 0.00 | 99,119.00 |
| 6350100 | CONSTRUCTION SVC | 0.00 | 173,222.25 | 0.00 | 173,222.25 |
| 6520100 | LEGAL FEES | 10,000.00 | 0.00 | 0.00 | 10,000.00 |

Costs on this form are estimates only. Working Interest Owners should not consider these estimates



Authorization for Expenditure

AFE # XX-139256.01

Well Name: BORA BORA 13-24 FED COM 625H

AFE Date: 12/20/2022

Cost Center Number: 1094541501

State: NM

Legal Description: SEC 13 & 24-23S-31E

County/Parish: EDDY

Revision:

| Code | Intangible Description | Drilling Costs | Completion Costs | Dry Hole Costs | Total Costs |
|---------|--------------------------|---------------------|---------------------|----------------|---------------------|
| 6550100 | MISCS COSTS & SERVS | 0.00 | 9,693.90 | 0.00 | 9,693.90 |
| 6550110 | MISCELLANEOUS SVC | 31,500.00 | 0.00 | 0.00 | 31,500.00 |
| 6550120 | OTHER ROUSTABOUT SER | 0.00 | 5,000.00 | 0.00 | 5,000.00 |
| 6630110 | CAPITAL OVERHEAD | 6,525.00 | 41,946.48 | 0.00 | 48,471.48 |
| 6740340 | TAXES OTHER | 473.00 | 32,737.68 | 0.00 | 33,210.68 |
| | Total Intangibles | 2,778,087.00 | 5,448,683.06 | 0.00 | 8,226,770.06 |

| Code | Tangible Description | Drilling Costs | Completion Costs | Dry Hole Costs | Total Costs |
|---------|------------------------|---------------------|-------------------|----------------|---------------------|
| 6120110 | I&C EQUIPMENT | 0.00 | 93,373.88 | 0.00 | 93,373.88 |
| 6120120 | MEASUREMENT EQUIP | 0.00 | 24,221.92 | 0.00 | 24,221.92 |
| 6150110 | LOG PERFORATG&WL EQP | 0.00 | 11,250.00 | 0.00 | 11,250.00 |
| 6230130 | SAFETY EQUIPMENT | 4,894.00 | 0.00 | 0.00 | 4,894.00 |
| 6300150 | SEPARATOR EQUIPMENT | 0.00 | 256,683.57 | 0.00 | 256,683.57 |
| 6300230 | PUMPS - SURFACE | 0.00 | 1,331.25 | 0.00 | 1,331.25 |
| 6310130 | ARTIFICIAL LIFT EQP | 0.00 | 30,000.00 | 0.00 | 30,000.00 |
| 6310150 | CASG-COND&DRIVE PIPE | 20,000.00 | 0.00 | 0.00 | 20,000.00 |
| 6310420 | TUBING & COMPONENTS | 0.00 | 119,774.00 | 0.00 | 119,774.00 |
| 6310460 | WELLHEAD EQUIPMENT | 50,000.00 | 136,763.00 | 0.00 | 186,763.00 |
| 6310530 | SURFACE CASING | 73,658.00 | 0.00 | 0.00 | 73,658.00 |
| 6310540 | INTERMEDIATE CASING | 714,825.00 | 0.00 | 0.00 | 714,825.00 |
| 6310550 | PRODUCTION CASING | 865,748.00 | 0.00 | 0.00 | 865,748.00 |
| 6310580 | CASING COMPONENTS | 34,010.00 | 0.00 | 0.00 | 34,010.00 |
| 6330100 | PIPE,FIT,FLANG,CPLNG | 0.00 | 180,426.70 | 0.00 | 180,426.70 |
| | Total Tangibles | 1,763,135.00 | 853,824.32 | 0.00 | 2,616,959.32 |

| | | | | |
|-----------------------------|---------------------|---------------------|-------------|----------------------|
| TOTAL ESTIMATED COST | 4,541,222.00 | 6,302,507.38 | 0.00 | 10,843,729.38 |
|-----------------------------|---------------------|---------------------|-------------|----------------------|

WORKING INTEREST OWNER APPROVAL

Company Name:

Signature:

Print Name:

Title:

Date:

Email:

Note: Please include/attach well requirement data with ballot.

Costs on this form are estimates only. Working Interest Owners should not consider these estimates



Authorization for Expenditure

AFE # XX-139222.01

Well Name: BORA BORA 13-24 FED COM 713H

AFE Date: 12/20/2022

Cost Center Number: 1094540801

State: NM

Legal Description: SEC 13 & 24-23S-31E

County/Parish: EDDY

Revision:

Explanation and Justification:

DRILL, COMPLETE & EQUIP WOLFCAMP WELL

| Code | Intangible Description | Drilling Costs | Completion Costs | Dry Hole Costs | Total Costs |
|---------|------------------------|----------------|------------------|----------------|--------------|
| 6040110 | CHEMICALS - OTHER | 0.00 | 196,423.00 | 0.00 | 196,423.00 |
| 6060100 | DYED LIQUID FUELS | 215,996.50 | 462,000.00 | 0.00 | 677,996.50 |
| 6060130 | GASEOUS FUELS | 0.00 | 131,652.00 | 0.00 | 131,652.00 |
| 6080100 | DISPOSAL - SOLIDS | 95,628.32 | 3,165.00 | 0.00 | 98,793.32 |
| 6080110 | DISP-SALTWATER & OTH | 0.00 | 10,295.00 | 0.00 | 10,295.00 |
| 6080115 | DISP VIA PIPELINE SW | 0.00 | 158,100.00 | 0.00 | 158,100.00 |
| 6090100 | FLUIDS - WATER | 23,700.00 | 121,864.00 | 0.00 | 145,564.00 |
| 6090120 | RECYC TREAT&PROC-H2O | 0.00 | 204,822.00 | 0.00 | 204,822.00 |
| 6100100 | PERMIT SURVEY&TITLE | 30,000.00 | 0.00 | 0.00 | 30,000.00 |
| 6100110 | RIGHT OF WAY | 25,000.00 | 0.00 | 0.00 | 25,000.00 |
| 6110130 | ROAD&SITE PREP SVC | 45,000.00 | 40,633.00 | 0.00 | 85,633.00 |
| 6110170 | DAMAGE & REMEDIATION | 5,000.00 | 0.00 | 0.00 | 5,000.00 |
| 6120100 | I & C SERVICES | 0.00 | 83,425.00 | 0.00 | 83,425.00 |
| 6130170 | COMM SVCS - WAN | 2,861.95 | 0.00 | 0.00 | 2,861.95 |
| 6130360 | RTOC - ENGINEERING | 0.00 | 4,545.00 | 0.00 | 4,545.00 |
| 6130370 | RTOC - GEOSTEERING | 9,605.11 | 0.00 | 0.00 | 9,605.11 |
| 6140160 | ENV-SERVICES | 1,000.00 | 0.00 | 0.00 | 1,000.00 |
| 6150100 | CH LOG PERFRTG&WL SV | 0.00 | 336,450.00 | 0.00 | 336,450.00 |
| 6160100 | MATERIALS & SUPPLIES | 539.99 | 0.00 | 0.00 | 539.99 |
| 6170100 | PULLING&SWABBING SVC | 0.00 | 6,900.00 | 0.00 | 6,900.00 |
| 6170110 | SNUBBG&COIL TUBG SVC | 0.00 | 122,996.00 | 0.00 | 122,996.00 |
| 6190100 | TRCKG&HL-SOLID&FLUID | 53,999.13 | 0.00 | 0.00 | 53,999.13 |
| 6190110 | TRUCKING&HAUL OF EQP | 51,000.00 | 42,456.25 | 0.00 | 93,456.25 |
| 6200130 | CONSLT & PROJECT SVC | 149,562.66 | 90,924.00 | 0.00 | 240,486.66 |
| 6230120 | SAFETY SERVICES | 37,799.39 | 3,269.00 | 0.00 | 41,068.39 |
| 6300270 | SOLIDS CONTROL SRVCS | 117,598.34 | 0.00 | 0.00 | 117,598.34 |
| 6310120 | STIMULATION SERVICES | 0.00 | 1,702,707.00 | 0.00 | 1,702,707.00 |
| 6310190 | PROPPANT PURCHASE | 0.00 | 936,947.00 | 0.00 | 936,947.00 |
| 6310200 | CASING & TUBULAR SVC | 81,500.00 | 0.00 | 0.00 | 81,500.00 |
| 6310250 | CEMENTING SERVICES | 205,000.00 | 0.00 | 0.00 | 205,000.00 |
| 6310280 | DAYWORK COSTS | 971,984.27 | 0.00 | 0.00 | 971,984.27 |
| 6310300 | DIRECTIONAL SERVICES | 276,030.77 | 0.00 | 0.00 | 276,030.77 |
| 6310310 | DRILL BITS | 116,500.00 | 0.00 | 0.00 | 116,500.00 |
| 6310330 | DRILL&COMP FLUID&SVC | 306,917.60 | 10,770.00 | 0.00 | 317,687.60 |
| 6310370 | MOB & DEMOBILIZATION | 190,000.00 | 0.00 | 0.00 | 190,000.00 |
| 6310380 | OPEN HOLE EVALUATION | 17,471.36 | 0.00 | 0.00 | 17,471.36 |
| 6310480 | TSNG-WELL, PL & OTH | 0.00 | 133,371.00 | 0.00 | 133,371.00 |
| 6310600 | MISC PUMPING SERVICE | 0.00 | 86,617.00 | 0.00 | 86,617.00 |
| 6320100 | EQPMNT SVC-SRF RNTL | 185,556.65 | 235,634.00 | 0.00 | 421,190.65 |
| 6320110 | EQUIP SVC - DOWNHOLE | 29,345.58 | 36,436.00 | 0.00 | 65,781.58 |
| 6320160 | WELDING SERVICES | 3,500.00 | 0.00 | 0.00 | 3,500.00 |
| 6320190 | WATER TRANSFER | 0.00 | 99,119.00 | 0.00 | 99,119.00 |
| 6350100 | CONSTRUCTION SVC | 0.00 | 182,958.13 | 0.00 | 182,958.13 |
| 6520100 | LEGAL FEES | 10,000.00 | 0.00 | 0.00 | 10,000.00 |

Costs on this form are estimates only. Working Interest Owners should not consider these estimates



Authorization for Expenditure

AFE # XX-139222.01

Well Name: BORA BORA 13-24 FED COM 713H

AFE Date: 12/20/2022

Cost Center Number: 1094540801

State: NM

Legal Description: SEC 13 & 24-23S-31E

County/Parish: EDDY

Revision:

| Code | Intangible Description | Drilling Costs | Completion Costs | Dry Hole Costs | Total Costs |
|---------|--------------------------|---------------------|---------------------|----------------|---------------------|
| 6550100 | MISCS COSTS & SERVS | 0.00 | 9,693.90 | 0.00 | 9,693.90 |
| 6550110 | MISCELLANEOUS SVC | 28,000.00 | 0.00 | 0.00 | 28,000.00 |
| 6550120 | OTHER ROUSTABOUT SER | 0.00 | 5,000.00 | 0.00 | 5,000.00 |
| 6630110 | CAPITAL OVERHEAD | 11,204.82 | 43,667.76 | 0.00 | 54,872.58 |
| 6740340 | TAXES OTHER | 626.39 | 32,737.68 | 0.00 | 33,364.07 |
| | Total Intangibles | 3,297,928.83 | 5,535,577.72 | 0.00 | 8,833,506.55 |

| Code | Tangible Description | Drilling Costs | Completion Costs | Dry Hole Costs | Total Costs |
|---------|------------------------|---------------------|---------------------|----------------|---------------------|
| 6120110 | I&C EQUIPMENT | 0.00 | 108,958.10 | 0.00 | 108,958.10 |
| 6120120 | MEASUREMENT EQUIP | 0.00 | 35,950.94 | 0.00 | 35,950.94 |
| 6150110 | LOG PERFORATG&WL EQP | 0.00 | 11,250.00 | 0.00 | 11,250.00 |
| 6230130 | SAFETY EQUIPMENT | 2,587.34 | 0.00 | 0.00 | 2,587.34 |
| 6300150 | SEPARATOR EQUIPMENT | 0.00 | 430,714.06 | 0.00 | 430,714.06 |
| 6300220 | STORAGE VESSEL&TANKS | 0.00 | 64,610.00 | 0.00 | 64,610.00 |
| 6300230 | PUMPS - SURFACE | 0.00 | 14,386.38 | 0.00 | 14,386.38 |
| 6310130 | ARTIFICIAL LIFT EQP | 0.00 | 30,000.00 | 0.00 | 30,000.00 |
| 6310150 | CASG-COND&DRIVE PIPE | 20,000.00 | 0.00 | 0.00 | 20,000.00 |
| 6310420 | TUBING & COMPONENTS | 0.00 | 119,774.00 | 0.00 | 119,774.00 |
| 6310460 | WELLHEAD EQUIPMENT | 42,578.00 | 136,763.00 | 0.00 | 179,341.00 |
| 6310530 | SURFACE CASING | 75,411.25 | 0.00 | 0.00 | 75,411.25 |
| 6310540 | INTERMEDIATE CASING | 738,465.00 | 0.00 | 0.00 | 738,465.00 |
| 6310550 | PRODUCTION CASING | 891,080.00 | 0.00 | 0.00 | 891,080.00 |
| 6310580 | CASING COMPONENTS | 47,636.00 | 0.00 | 0.00 | 47,636.00 |
| 6330100 | PIPE,FIT,FLANG,CPLNG | 0.00 | 281,986.88 | 0.00 | 281,986.88 |
| | Total Tangibles | 1,817,757.59 | 1,234,393.36 | 0.00 | 3,052,150.95 |

| | | | | |
|-----------------------------|---------------------|---------------------|-------------|----------------------|
| TOTAL ESTIMATED COST | 5,115,686.42 | 6,769,971.08 | 0.00 | 11,885,657.50 |
|-----------------------------|---------------------|---------------------|-------------|----------------------|

WORKING INTEREST OWNER APPROVAL

Company Name:

Signature:

Print Name:

Title:

Date:

Email:

Note: Please include/attach well requirement data with ballot.

Costs on this form are estimates only. Working Interest Owners should not consider these estimates



Authorization for Expenditure

AFE # XX-139224.01
 Well Name: BORA BORA 13-24 FED COM 714H
 Cost Center Number: 1094541001
 Legal Description: SEC 13 & 24-23S-31E
 Revision:

AFE Date: 12/20/2022
 State: NM
 County/Parish: EDDY

Explanation and Justification:

DRILL, COMPLETE & EQUIP WOLFCAMP WELL

| Code | Intangible Description | Drilling Costs | Completion Costs | Dry Hole Costs | Total Costs |
|---------|------------------------|----------------|------------------|----------------|--------------|
| 6040110 | CHEMICALS - OTHER | 0.00 | 196,423.00 | 0.00 | 196,423.00 |
| 6060100 | DYED LIQUID FUELS | 170,625.00 | 462,000.00 | 0.00 | 632,625.00 |
| 6060130 | GASEOUS FUELS | 0.00 | 131,652.00 | 0.00 | 131,652.00 |
| 6080100 | DISPOSAL - SOLIDS | 106,243.00 | 3,165.00 | 0.00 | 109,408.00 |
| 6080110 | DISP-SALTWATER & OTH | 0.00 | 10,295.00 | 0.00 | 10,295.00 |
| 6080115 | DISP VIA PIPELINE SW | 0.00 | 158,100.00 | 0.00 | 158,100.00 |
| 6090100 | FLUIDS - WATER | 29,250.00 | 121,864.00 | 0.00 | 151,114.00 |
| 6090120 | RECYC TREAT&PROC-H2O | 0.00 | 204,822.00 | 0.00 | 204,822.00 |
| 6100100 | PERMIT SURVEY&TITLE | 30,000.00 | 0.00 | 0.00 | 30,000.00 |
| 6100110 | RIGHT OF WAY | 25,000.00 | 0.00 | 0.00 | 25,000.00 |
| 6110130 | ROAD&SITE PREP SVC | 30,000.00 | 1,583.00 | 0.00 | 31,583.00 |
| 6110170 | DAMAGE & REMEDIATION | 5,000.00 | 0.00 | 0.00 | 5,000.00 |
| 6120100 | I & C SERVICES | 0.00 | 68,781.25 | 0.00 | 68,781.25 |
| 6130170 | COMM SVCS - WAN | 5,119.00 | 0.00 | 0.00 | 5,119.00 |
| 6130360 | ROTC - ENGINEERING | 0.00 | 4,545.00 | 0.00 | 4,545.00 |
| 6130370 | ROTC - GEOSTEERING | 7,452.00 | 0.00 | 0.00 | 7,452.00 |
| 6140160 | ENV-SERVICES | 1,000.00 | 0.00 | 0.00 | 1,000.00 |
| 6150100 | CH LOG PERFRTG&WL SV | 0.00 | 336,450.00 | 0.00 | 336,450.00 |
| 6160100 | MATERIALS & SUPPLIES | 6,825.00 | 0.00 | 0.00 | 6,825.00 |
| 6170100 | PULLING&SWABBING SVC | 0.00 | 6,900.00 | 0.00 | 6,900.00 |
| 6170110 | SNUBBG&COIL TUBG SVC | 0.00 | 122,996.00 | 0.00 | 122,996.00 |
| 6190100 | TRCKG&HL-SOLID&FLUID | 112,500.00 | 0.00 | 0.00 | 112,500.00 |
| 6190110 | TRUCKING&HAUL OF EQP | 47,700.00 | 20,712.50 | 0.00 | 68,412.50 |
| 6200130 | CONSLT & PROJECT SVC | 117,250.00 | 90,924.00 | 0.00 | 208,174.00 |
| 6230120 | SAFETY SERVICES | 34,125.00 | 3,269.00 | 0.00 | 37,394.00 |
| 6300270 | SOLIDS CONTROL SRVCS | 78,750.00 | 0.00 | 0.00 | 78,750.00 |
| 6310120 | STIMULATION SERVICES | 0.00 | 1,702,707.00 | 0.00 | 1,702,707.00 |
| 6310190 | PROPPANT PURCHASE | 0.00 | 936,947.00 | 0.00 | 936,947.00 |
| 6310200 | CASING & TUBULAR SVC | 119,000.00 | 0.00 | 0.00 | 119,000.00 |
| 6310250 | CEMENTING SERVICES | 210,000.00 | 0.00 | 0.00 | 210,000.00 |
| 6310280 | DAYWORK COSTS | 575,950.00 | 0.00 | 0.00 | 575,950.00 |
| 6310300 | DIRECTIONAL SERVICES | 357,500.00 | 0.00 | 0.00 | 357,500.00 |
| 6310310 | DRILL BITS | 99,500.00 | 0.00 | 0.00 | 99,500.00 |
| 6310330 | DRILL&COMP FLUID&SVC | 302,858.00 | 10,770.00 | 0.00 | 313,628.00 |
| 6310370 | MOB & DEMOBILIZATION | 30,692.00 | 0.00 | 0.00 | 30,692.00 |
| 6310380 | OPEN HOLE EVALUATION | 13,200.00 | 0.00 | 0.00 | 13,200.00 |
| 6310480 | TSNG-WELL, PL & OTH | 0.00 | 133,371.00 | 0.00 | 133,371.00 |
| 6310600 | MISC PUMPING SERVICE | 0.00 | 86,617.00 | 0.00 | 86,617.00 |
| 6320100 | EQPMNT SVC-SRF RNTL | 166,403.00 | 235,634.00 | 0.00 | 402,037.00 |
| 6320110 | EQUIP SVC - DOWNHOLE | 105,210.00 | 36,436.00 | 0.00 | 141,646.00 |
| 6320160 | WELDING SERVICES | 1,500.00 | 0.00 | 0.00 | 1,500.00 |
| 6320190 | WATER TRANSFER | 0.00 | 99,119.00 | 0.00 | 99,119.00 |
| 6350100 | CONSTRUCTION SVC | 0.00 | 173,222.25 | 0.00 | 173,222.25 |
| 6520100 | LEGAL FEES | 10,000.00 | 0.00 | 0.00 | 10,000.00 |

Costs on this form are estimates only. Working Interest Owners should not consider these estimates



Authorization for Expenditure

AFE # XX-139224.01

Well Name: BORA BORA 13-24 FED COM 714H

AFE Date: 12/20/2022

Cost Center Number: 1094541001

State: NM

Legal Description: SEC 13 & 24-23S-31E

County/Parish: EDDY

Revision:

| Code | Intangible Description | Drilling Costs | Completion Costs | Dry Hole Costs | Total Costs |
|---------|--------------------------|---------------------|---------------------|----------------|---------------------|
| 6550100 | MISCS COSTS & SERVS | 0.00 | 9,693.90 | 0.00 | 9,693.90 |
| 6550110 | MISCELLANEOUS SVC | 31,500.00 | 0.00 | 0.00 | 31,500.00 |
| 6550120 | OTHER ROUSTABOUT SER | 0.00 | 5,000.00 | 0.00 | 5,000.00 |
| 6630110 | CAPITAL OVERHEAD | 6,825.00 | 41,946.48 | 0.00 | 48,771.48 |
| 6740340 | TAXES OTHER | 495.00 | 32,737.68 | 0.00 | 33,232.68 |
| | Total Intangibles | 2,837,472.00 | 5,448,683.06 | 0.00 | 8,286,155.06 |

| Code | Tangible Description | Drilling Costs | Completion Costs | Dry Hole Costs | Total Costs |
|---------|------------------------|---------------------|-------------------|----------------|---------------------|
| 6120110 | I&C EQUIPMENT | 0.00 | 93,373.88 | 0.00 | 93,373.88 |
| 6120120 | MEASUREMENT EQUIP | 0.00 | 24,221.92 | 0.00 | 24,221.92 |
| 6150110 | LOG PERFORATG&WL EQP | 0.00 | 11,250.00 | 0.00 | 11,250.00 |
| 6230130 | SAFETY EQUIPMENT | 5,119.00 | 0.00 | 0.00 | 5,119.00 |
| 6300150 | SEPARATOR EQUIPMENT | 0.00 | 256,683.57 | 0.00 | 256,683.57 |
| 6300230 | PUMPS - SURFACE | 0.00 | 1,331.25 | 0.00 | 1,331.25 |
| 6310130 | ARTIFICIAL LIFT EQP | 0.00 | 30,000.00 | 0.00 | 30,000.00 |
| 6310150 | CASG-COND&DRIVE PIPE | 20,000.00 | 0.00 | 0.00 | 20,000.00 |
| 6310420 | TUBING & COMPONENTS | 0.00 | 119,774.00 | 0.00 | 119,774.00 |
| 6310460 | WELLHEAD EQUIPMENT | 50,000.00 | 136,763.00 | 0.00 | 186,763.00 |
| 6310530 | SURFACE CASING | 73,658.00 | 0.00 | 0.00 | 73,658.00 |
| 6310540 | INTERMEDIATE CASING | 724,356.00 | 0.00 | 0.00 | 724,356.00 |
| 6310550 | PRODUCTION CASING | 875,475.00 | 0.00 | 0.00 | 875,475.00 |
| 6310580 | CASING COMPONENTS | 34,010.00 | 0.00 | 0.00 | 34,010.00 |
| 6330100 | PIPE,FIT,FLANG,CPLNG | 0.00 | 180,426.70 | 0.00 | 180,426.70 |
| | Total Tangibles | 1,782,618.00 | 853,824.32 | 0.00 | 2,636,442.32 |

| | | | | |
|-----------------------------|---------------------|---------------------|-------------|----------------------|
| TOTAL ESTIMATED COST | 4,620,090.00 | 6,302,507.38 | 0.00 | 10,922,597.38 |
|-----------------------------|---------------------|---------------------|-------------|----------------------|

WORKING INTEREST OWNER APPROVAL

Company Name:

Signature: _____ Print Name: _____

Title: _____

Date: _____

Email: _____

Note: Please include/attach well requirement data with ballot.

Costs on this form are estimates only. Working Interest Owners should not consider these estimates



Devon Energy Corporation
333 W. Sheridan Avenue
Oklahoma City, OK 73102

405 235 3611 Phone
www.devonenergy.com

January 26, 2023

Priority Mail
Via Priority Mail

Working Interest Owners
Listed on Attached Exhibit "A"

RE: Supplemental to Well Proposal Dated December 20, 2022
Bora Bora 13-24 Fed Com 623H, 624H, 625H, 713H, and 714H
Sections 13 & 24-23S-31E
Eddy County, New Mexico

Dear Working Interest Owner,

Devon Energy Production Company, L.P. ("Devon"), as Operator, is providing this Supplemental Letter ("Supplement") to be incorporated into the Well Proposal dated December 20, 2022 ("Well Proposal"), in order to correct an oversight in the description of the bottom hole location for Oil Well Bora Bora 13-24 Fed Com 624H (the "624H Well"). The footage is correct and places the bottom hole in the correct location, but the legal description as Unit P is mistaken and should be Unit O.

Devon corrects the legal description bottom hole of the 624H Well as follows:

- Bora Bora 13-24 Fed Com 624H as a horizontal well with an approximate BHL of 1,518' FEL & 20' FSL of Section 24-23S-31E, or at a legal location in Unit O, Eddy County, New Mexico.

This correction, and no other change, is made to the Well Proposal as a precaution to avoid any confusion or misunderstanding. All other specifications including the AFEs remain unchanged for the 624H Well and the other wells proposed, and the original Well Proposal dated December 20, 2022, remains in effect subject to this Supplement.

Should you have any questions, please do not hesitate to contact me at (405) 228-2850.

Sincerely,

DEVON ENERGY PRODUCTION COMPANY, L.P.

A handwritten signature in blue ink, appearing to read "Aaron Young". The signature is stylized and cursive.

Aaron Young
Sr. Staff Landman

Exhibit "A"
Working Interest Owners

MABEE FLYNT LEASE TRUST
ATTN: BERT SIMPSON
15611 WILDWOOD TRACE
MAGNOLIA, TEXAS 77354

NANCY S. THOMAS
106 MAPLE VALLEY ROAD
HOUSTON, TEXAS 77056

ESTATE OF ALFRED SCHRAM SR
MARGARET E. HODGKINS, EXECUTOR
2731 SHAWN DR.
DENISON, TEXAS 75020

THE SCHRAM FAMILY LIVING REVOACABLE TRUST
MARGARET E. SCHRAM HODGKINS, SECOND SUCCESSOR TRUSTEE
2731 SHAWN DR.
DENISON, TEXAS 75020

Chronology of Contact with Uncommitted Working Interests

Bora Bora 13-24 Fed Com 623H, 624H, 625H, 713H, & 714H

Week of 12/15/2022, Devon sent initial well proposal letter, AFEs and terms to the proposed Operating Agreement

Week of 1/5/2023, follow up correspondence with uncommitted working interest owners

Week of 1/11/2023, review of addresses via LexisNexus, resulted in no updates to the address list

Week of 1/26/2023, Devon sent Supplemental to Well Proposal dated December 20, 2022 to note that on the Bora Bora 13-24 Fed Com 624H the footage was correct in the original proposal letter the legal description noting Unit P was a mistake and the correct should but Unit O.

**EXHIBIT
A-4**

TAB 3

Case No. 23382

Exhibit B: Self-Affirmed Statement of Josh O'Brien, Geologist
Exhibit B-1: Structure Map
Exhibit B-2: Stratigraphic Cross Section

STATE OF NEW MEXICO
DEPARTMENT OF ENERGY, MINERALS AND NATURAL RESOURCES
OIL CONSERVATION DIVISION

APPLICATIONS OF DEVON ENERGY PRODUCTION
COMPANY, L.P. FOR A HORIZONTAL SPACING UNIT
AND COMPULSORY POOLING, EDDY COUNTY,
NEW MEXICO

Case Nos. 23382 & 23383

SELF-AFFIRMED STATEMENT OF JOSH O'BRIEN

Josh O'Brien, of lawful age and being first duly sworn, declares as follows:


1. My name is Josh O'Brien and I am employed by Devon Energy Production Company, L.P. ("Devon") as a geologist.

2. I have previously testified before the New Mexico Oil Conservation Division as an expert witness in petroleum geology. My credentials as a petroleum geologist have been accepted by the Division and made a matter of record.

3. I am familiar with the application filed by Devon in this case, and I have conducted a geologic study of the lands in the subject area.

4. This affidavit is submitted in connection with the filing by Devon of the above-referenced compulsory pooling application pursuant to 19.15.4.12.A(1) NMAC.

5. **Exhibit B-1** is a structure map of Wolfcamp top with contour interval of 50 ft. The unit being pooled is outlined by a red rectangle, with the approximate location and orientation of the initial wells noted with red arrows. The structure map shows that there is a regional down-dip to the East. I do not observe any faulting, pinchouts, or other geologic impediments to developing this targeted interval. Existing offsetting Wolfcamp development in this area is also depicted.



6. **Exhibit B-2** is a stratigraphic cross-section flattened on the Wolfcamp top. Each well in the cross-section contains a gamma ray, resistivity, and porosity log. The cross-section demonstrates reasonable continuity of the target zone. The well logs on the cross-section give a representative sample of the Upper Wolfcamp. I chose the logs from these wells to create the cross section because they penetrate the targeted intervals, are of good quality and are representative of the geology in the subject area.

7. The landing zone is highlighted by light, grey shading.

8. My geologic study indicates the Wolfcamp formation underlying the subject area is suitable for development by horizontal wells and the acreage comprising the proposed horizontal spacing unit will be productive and contribute more or less equally to production from the wells.

9. In my opinion, approval of Devon's application in this case is in the best interest of conservation, the prevention of waste, and protection of correlative rights.

10. **Devon Exhibits B-1 through B-2** were either prepared by me or compiled under my direction and supervision.


[Signature page follows]

Signature page of Self-Affirmed Statement of Josh O'Brien:

I understand that this Self-Affirmed Statement will be used as written testimony before the Division in Case Nos. 23382 & 23383 and affirm that my testimony herein is true and correct, to the best of my knowledge and belief and made under penalty of perjury under the laws of the State of New Mexico.



Josh O'Brien



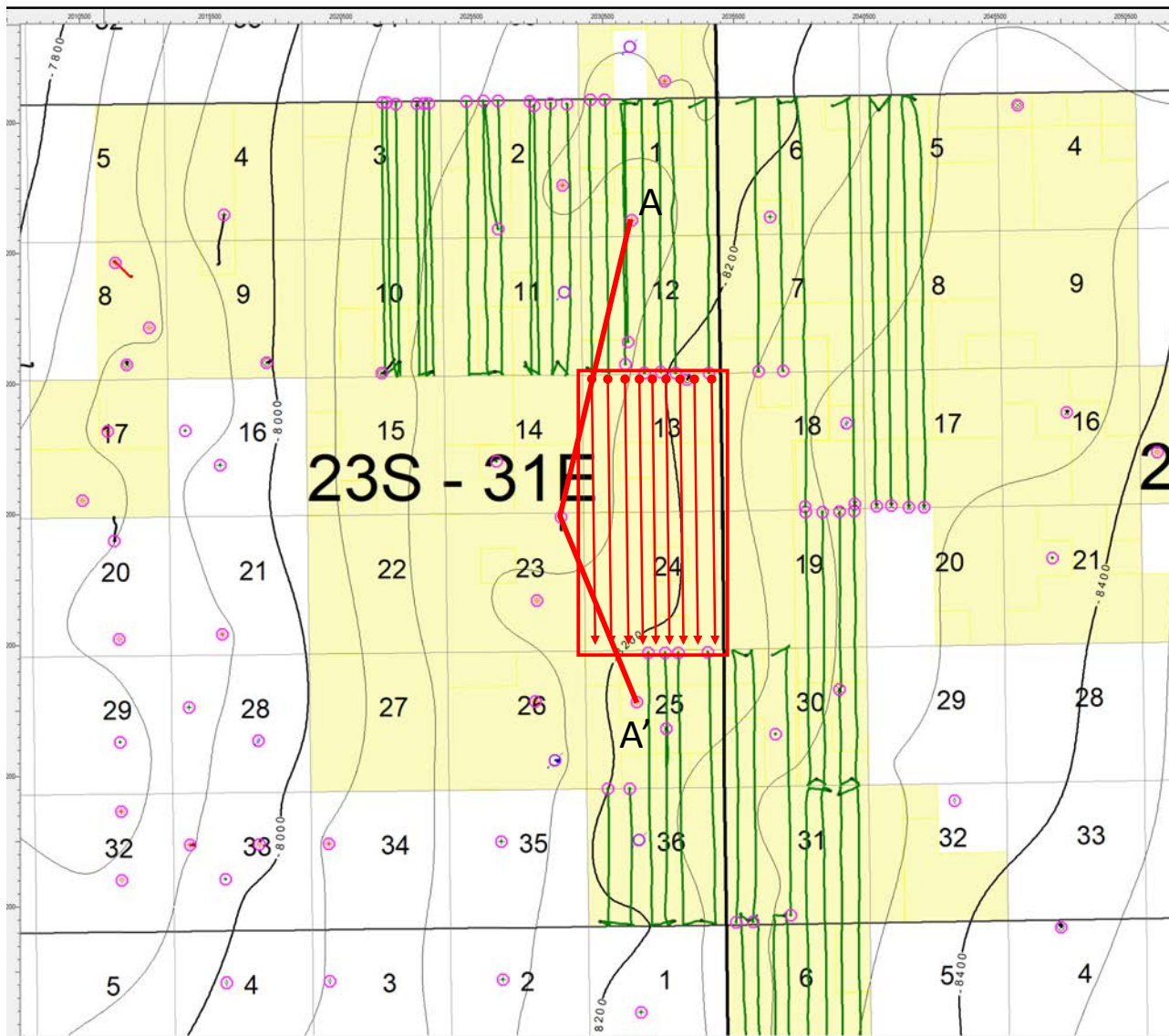
Date Signed

WFMP Cross Section A – A'



Structure Map WFMP (Top of WFMP)

CI = 50 Feet



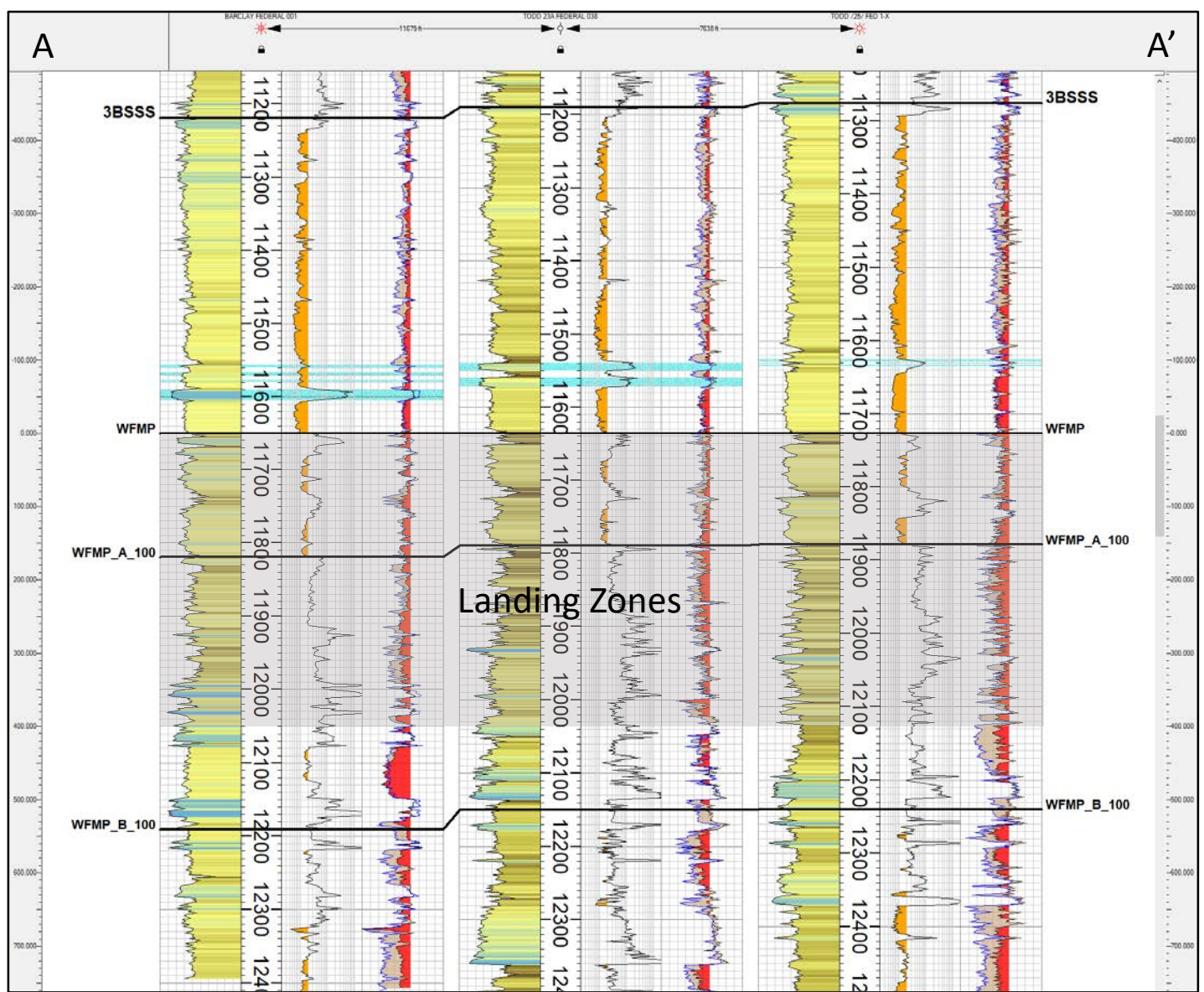
Horizontal Locations:

- BORA BORA 13-24 FED COM 621H**
- BORA BORA 13-24 FED COM 711H**
- BORA BORA 13-24 FED COM 622H**
- BORA BORA 13-24 FED COM 712H**
- BORA BORA 13-24 FED COM 623H**
- BORA BORA 13-24 FED COM 713H**
- BORA BORA 13-24 FED COM 624H**
- BORA BORA 13-24 FED COM 714H**
- BORA BORA 13-24 FED COM 625H**

- Producing Horizontal Wells
- BHL
- FTP
- Control Points

**EXHIBIT
B-1**

Stratigraphic Cross Section A – A' WFMP



**EXHIBIT
B-2**

TAB 4

Case No. 23382

Exhibit C: Affidavit of Notice, Darin C. Savage
Exhibit C-1: Notice Letter
Exhibit C-2: Mailing List
Exhibit C-3: Affidavits of Publication

SUBSCRIBED AND SWORN to before me this 28th day of February, 2023 by Darin C. Savage.

Marsha Dalton Couch
Notary Public

My Commission Expires:

02/10/2026

STATE OF NEW MEXICO
NOTARY PUBLIC
MARSHA DALTON COUCH
COMMISSION #1077509
COMMISSION EXPIRES 02/10/2026



For the Pursuit of Energy

ABADIE | SCHILL PC

| | |
|-----------|--------------|
| Colorado | New Mexico |
| Louisiana | Texas |
| Nebraska | Kansas |
| Montana | Wyoming |
| Oklahoma | California |
| | North Dakota |

February 9, 2023

VIA CERTIFIED MAIL
RETURN RECEIPT REQUESTED

TO: ALL INTEREST OWNERS SUBJECT TO POOLING PROCEEDINGS

Re: Application of Devon Energy Production Company, L.P., for a horizontal spacing unit and compulsory pooling, Eddy County, New Mexico

Bora Bora 13-24 Fed Com 623H Well (Case No. 23382)

Bora Bora 13-24 Fed Com 624H Well (Case No. 23382)

Bora Bora 13-24 Fed Com 625H Well (Case No. 23382)

Bora Bora 13-24 Fed Com 713H Well (Case No. 23382)

Bora Bora 13-24 Fed Com 714H Well (Case No. 23382)

Case No. 23382:

Dear Interest Owners:

This letter is to advise you that Devon Energy Production Company, L.P. (“Devon”) has filed the enclosed application, Case No. 23382, with the New Mexico Oil Conservation Division (“Division”) for the compulsory pooling of units in the Wolfcamp formation.

In Case No. 23382, Devon seeks to pool the Wolfcamp formation underlying the E/2 of Sections 13 and 24, Township 23 South, Range 31 East, NMPM, Eddy County, New Mexico, a standard unit encompassing 640 acres, more or less, dedicated to the above-referenced 623H, 624H, 625H, 713H and 714H Wells.

A hearing has been requested before a Division Examiner on March 2, 2023, and the status of the hearing can be monitored through the Division’s website. Division hearings will commence at 8:15 a.m., traditionally in Porter Hall at the Oil Conservation Division’s Santa Fe Offices located at 1220 South Saint Francis Drive, Santa Fe, New Mexico 87505. However, under current Division policies, the hearing will be conducted remotely online.

abadieschill.com

214 McKenzie Street, Santa Fe, New Mexico, 87501

O : 970.385.4401 • F : 970.385.4901



For information about remote access and status of the case, you can visit the Division's website at: <https://www.emnrd.nm.gov/ocd/hearing-info/> or call (505) 476-3441.

You are being notified as an interest owner (subject to title examination) and are not required to attend this hearing, but as an owner of an interest that may be affected by this application, you may appear and present testimony. Failure to appear at that time and become a party of record will preclude you from challenging the matter at a later date.

Parties appearing in cases are required by Division Rule 19.15.4.13.B NMAC to file a Pre-hearing Statement at least four business days in advance of a scheduled hearing, but in no event later than 5 p.m. mountain time on the Thursday preceding the scheduled hearing date. This statement must be filed at the Division's Santa Fe office at the above specified address and should include: The names of the parties and their attorneys; a concise statement of the case; the names of all witnesses the party will call to testify at the hearing; the approximate time the party will need to present its case; and identification of any procedural matters that are to be resolved prior to the hearing.

If you have any questions about this matter, please contact Aaron Young at (405) 228-2850 or at aaron.young@dvn.com.

Sincerely,

A handwritten signature in black ink, appearing to read 'Darin C. Savage', written over a horizontal line.

Darin C. Savage

Attorney for Devon Energy Production Company, L.P.

Mail Activity Report - CertifiedPro.net
 Mailed from 2/1/2023 to 2/28/2023
 User Name: abadieschill
 Generated: 2/28/2023 8:50:41 AM

| USPS Article Number | Reference Number | Date Mailed | Name 1 | Name 2 | Address 1 | Address 2 | City | State | Zip | Mailing Status | Service Options |
|------------------------|------------------|-------------|---|--|--------------------------------|-----------|----------------|-------|------------|----------------|---|
| 9314869904300104290851 | 4188.43 | 02/09/2023 | CARGOIL & GAS CO LLC | CAROLYN L SHOGRIN REV TR | PO BOX 29450 | | SANTA FE | NM | 87592-9450 | Delivered | Return Receipt - Electronic, Certified Mail |
| 9314869904300104290868 | 4188.43 | 02/09/2023 | CHARLES PETER GIFFORD 2021 GST TRUST | CHARLES PETER GIFFORD TTEE | PO BOX 90271 | | AUSTIN | TX | 78709 | Delivered | Return Receipt - Electronic, Certified Mail |
| 9314869904300104290875 | 4188.43 | 02/09/2023 | DANIEL O SHEA GIFFORD 2021 GST EXEMPT TRUST | | 2137 AVIATION LOOP | | FREDERICKSBURG | TX | 78624 | Delivered | Return Receipt - Electronic, Certified Mail |
| 9314869904300104290899 | 4188.43 | 02/09/2023 | FIGURE 4 INVESTMENT TRUST | | 15611 WILDWOOD TRACE | | MAGNOLIA | TX | 77354 | Delivered | Return Receipt - Electronic, Certified Mail |
| 9314869904300104291261 | 4188.43 | 02/09/2023 | Bureau of Land Management | | 620 E. GREENE ST. | | CARLSBAD | NM | 88220 | Delivered | Return Receipt - Electronic, Certified Mail |
| 9314869904300104290837 | 4188.43 | 02/09/2023 | A G ANDRIKOPPOULOS RESOURCE INC | | PO BOX 788 | | CHEYENNE | WY | 82003-0788 | Delivered | Return Receipt - Electronic, Certified Mail |
| 9314869904300104290844 | 4188.43 | 02/09/2023 | BALONEY FEATHERS LTD | BY ELK MOUNTAIN HOLDINGS LLC GEN PTNR | PO BOX 1586 | | LUBBOCK | TX | 79408 | Delivered | Return Receipt - Electronic, Certified Mail |
| 9314869904300104290882 | 4188.43 | 02/09/2023 | DOUGLAS ABELL DENTON | | 3323 N MIDLAND DR STE 113 | | MIDLAND | TX | 79707 | Delivered | Return Receipt - Electronic, Certified Mail |
| 9314869904300104290905 | 4188.43 | 02/09/2023 | GALLEY NM ASSETS LLC | | 5909 WEST LOOP SOUTH STE 520 | | BELLARE | TX | 77401 | Delivered | Return Receipt - Electronic, Certified Mail |
| 9314869904300104290912 | 4188.43 | 02/09/2023 | GEORGIA B BASS | | 2855 WESTMINSTER PLAZA DR | | HOUSTON | TX | 77082-3168 | Mailed | Return Receipt - Electronic, Certified Mail |
| 9314869904300104290929 | 4188.43 | 02/09/2023 | GIBSON FAMILY PROPERTIES LP | | 2000 SINCLAIR | | MIDLAND | TX | 79705 | Mailed | Return Receipt - Electronic, Certified Mail |
| 9314869904300104290936 | 4188.43 | 02/09/2023 | HWMR LLC | | 1776 E CALLE DEL CIELO | | TUCSON | AZ | 85718 | Delivered | Return Receipt - Electronic, Certified Mail |
| 9314869904300104290943 | 4188.43 | 02/09/2023 | JADT MINERALS LTD | | PO BOX 190229 | | DALLAS | TX | 75219-0229 | Delivered | Return Receipt - Electronic, Certified Mail |
| 9314869904300104290950 | 4188.43 | 02/09/2023 | INNERARITY FAMILY MINERALS LLC | | PO BOX 313 | | MIDLAND | TX | 79702 | Delivered | Return Receipt - Electronic, Certified Mail |
| 9314869904300104290967 | 4188.43 | 02/09/2023 | JOE N GIFFORD | | PO BOX 51187 | | MIDLAND | TX | 79710-1187 | Mailed | Return Receipt - Electronic, Certified Mail |
| 9314869904300104290998 | 4188.43 | 02/09/2023 | LORRAINE L JOHNSON FAMILY TRUST | PNC BANK NA TRUSTEE | 777 TAYLOR ST | | FORT WORTH | TX | 76102 | Mailed | Return Receipt - Electronic, Certified Mail |
| 9314869904300104291001 | 4188.43 | 02/09/2023 | MARISSA SUZANNE GIFFORD SMITH TRUST | MARISSA SMITH TTEE | 2814 STUTZ DRIVE | | MIDLAND | TX | 79705 | Delivered | Return Receipt - Electronic, Certified Mail |
| 9314869904300104291032 | 4188.43 | 02/09/2023 | MERPEL LLC PONY OIL OPERATING LLC | | 3100 MONTICELLO AVE STE 500 | | DALLAS | TX | 75205 | Delivered | Return Receipt - Electronic, Certified Mail |
| 9314869904300104291049 | 4188.43 | 02/09/2023 | MSH FAMILY REAL ESTATE PTR II LLC | | 4143 MAPLE AVE STE 500 | | DALLAS | TX | 75219 | Delivered | Return Receipt - Electronic, Certified Mail |
| 9314869904300104291063 | 4188.43 | 02/09/2023 | PEGASUS RESOURCES II LLC | | PO BOX 470698 | | FORT WORTH | TX | 76147 | Delivered | Return Receipt - Electronic, Certified Mail |
| 9314869904300104291070 | 4188.43 | 02/09/2023 | PEGASUS RESOURCES LLC | | PO BOX 470698 | | FORT WORTH | TX | 76147 | Delivered | Return Receipt - Electronic, Certified Mail |
| 9314869904300104291094 | 4188.43 | 02/09/2023 | SANTA ELENA MINERALS IV LP | | PO BOX 732880 | | DALLAS | TX | 75373-2880 | Delivered | Return Receipt - Electronic, Certified Mail |
| 9314869904300104291100 | 4188.43 | 02/09/2023 | SARAH ELIZABETH GIFFORD BEAUFAIT TRUST | | 813 KEYSTONE CT | | MIDLAND | TX | 79705 | Delivered | Return Receipt - Electronic, Certified Mail |
| 9314869904300104291124 | 4188.43 | 02/09/2023 | SMP SIECAR TITAN MINERAL HOLDINGS LP | | 4143 MAPLE AVE STE 500 | | DALLAS | TX | 75219 | Delivered | Return Receipt - Electronic, Certified Mail |
| 9314869904300104291131 | 4188.43 | 02/09/2023 | SMP TITAN FLEX LP | | 4143 MAPLE AVE STE 500 | | DALLAS | TX | 75219 | Delivered | Return Receipt - Electronic, Certified Mail |
| 9314869904300104291148 | 4188.43 | 02/09/2023 | SMP TITAN MINERAL HOLDINGS LP | | 4143 MAPLE AVE STE 500 | | DALLAS | TX | 75219 | Delivered | Return Receipt - Electronic, Certified Mail |
| 9314869904300104291162 | 4188.43 | 02/09/2023 | TAYLOR KATHLEEN GIFFORD 2021 GST EXEMPT TRUST | TAYLOR GIFFORD TTEE | 1124 WILD BASIN LDG | | AUSTIN | TX | 78746 | Delivered | Return Receipt - Electronic, Certified Mail |
| 9314869904300104291179 | 4188.43 | 02/09/2023 | TD MINERALS LLC | | 8111 WESTCHESTER DR STE 900 | | DALLAS | TX | 75225 | Delivered | Return Receipt - Electronic, Certified Mail |
| 9314869904300104291186 | 4188.43 | 02/09/2023 | XTO HOLDINGS LLC | | 22777 SPRINGWOODS VILLAGE PKWY | | SPRING | TX | 77389-1425 | Delivered | Return Receipt - Electronic, Certified Mail |
| 9314869904300104291193 | 4188.43 | 02/09/2023 | ESTATE OF ALFRED SCHRAM SR | | 2731 SHAWN DR | | DENISON | TX | 75020 | Delivered | Return Receipt - Electronic, Certified Mail |
| 9314869904300104291209 | 4188.43 | 02/09/2023 | MABEE FLYNN LEASE TRUST | | 15611 WILDWOOD TRACE | | MAGNOLIA | TX | 77354 | Delivered | Return Receipt - Electronic, Certified Mail |
| 9314869904300104291223 | 4188.43 | 02/09/2023 | THE SCHRAM FAMILY LIVING REVOCABLE TRUST | | 2731 SHAWN DR | | DENISON | TX | 75020 | Delivered | Return Receipt - Electronic, Certified Mail |
| 9314869904300104291230 | 4188.43 | 02/09/2023 | Estate of Leonard B. Olson | | 6031 W. INTERSTATE 20 STE 251 | | ARLINGTON | TX | 76017 | Delivered | Return Receipt - Electronic, Certified Mail |
| 9314869904300104291247 | 4188.43 | 02/09/2023 | Mary Patricia Dougherty Trust | C/O Northern Trust | PO BOX 226270 | | DALLAS | TX | 77056 | Delivered | Return Receipt - Electronic, Certified Mail |
| 9314869904300104291254 | 4188.43 | 02/09/2023 | Mary Patricia Dougherty Trust | C/O Northern Trust | 98 SAN JACINTO BLVD, STE 350 | | AUSTIN | TX | 75020 | Mailed | Return Receipt - Electronic, Certified Mail |
| 9314869904300104290974 | 4188.43 | 02/09/2023 | KMF LAND LLC ATTN NOAM LOCKSHIN | | 1401 LAWRENCE ST | | DENVER | CO | 80202 | Delivered | Return Receipt - Electronic, Certified Mail |
| 9314869904300104291056 | 4188.43 | 02/09/2023 | PATRICIA B YOUNG MGMT TR | 1ST NTL BK & TR CO OF OKMULGEE OKLAHOMA | PO BOX 1037 | | OKMULGEE | OK | 74447 | Delivered | Return Receipt - Electronic, Certified Mail |
| 9314869904300104291117 | 4188.43 | 02/09/2023 | SHOGOIL & GAS CO II LLC | CAROLYN L SHOGRIN MEMBER MANAGER & TRUSTEE | PO BOX 29450 | | SANTA FE | NM | 87592-9450 | Delivered | Return Receipt - Electronic, Certified Mail |
| 9314869904300104290981 | 4188.43 | 02/09/2023 | LISA GAIL KARABATOS | | PO BOX 327 | | COLUMBUS | TX | 78934 | Delivered | Return Receipt - Electronic, Certified Mail |
| 9314869904300104291018 | 4188.43 | 02/09/2023 | MARY SARAH GIFFORD ROBB 2021 GST EXEMPT TRUST | MARY SARAH GIFFORD ROBB TTEE | 7901 RICHARD KING TRAIL | | AUSTIN | TX | 78749 | Delivered | Return Receipt - Electronic, Certified Mail |
| 9314869904300104291025 | 4188.43 | 02/09/2023 | MARY SUSAN GIFFORD LOCKER 2021 GST | MARY SUSAN GIFFORD LOCKER TTEE | PO BOX 5245 | | AUSTIN | TX | 78763 | Delivered | Return Receipt - Electronic, Certified Mail |
| 9314869904300104291087 | 4188.43 | 02/09/2023 | RICHARD DONALD JONES JR | | 200 N GAINES RD | | CEDAR CREEK | TX | 78612 | Delivered | Return Receipt - Electronic, Certified Mail |
| 9314869904300104291155 | 4188.43 | 02/09/2023 | SYDHAN LP | | PO BOX 92349 | | AUSTIN | TX | 78709 | Mailed | Return Receipt - Electronic, Certified Mail |
| 9314869904300104291216 | 4188.43 | 02/09/2023 | NANCY S THOMAS | | 106 MAPLE VALLEY RD | | HOUSTON | TX | 77056 | Delivered | Return Receipt - Electronic, Certified Mail |

EXHIBIT
C-2



February 14, 2023

Dear WALZ GROUP:

The following is in response to your request for proof of delivery on your item with the tracking number: **9314 8699 0430 0104 2912 61.**

Item Details

Status: Delivered, Left with Individual
Status Date / Time: February 13, 2023, 11:50 a.m.
Location: CARLSBAD, NM 88220
Postal Product: First-Class Mail®
Extra Services: Certified Mail™
 Return Receipt Electronic
Recipient Name: Bureau of Land Management

Shipment Details

Weight: 3.0oz

Destination Delivery Address

Street Address: 620 E GREENE ST
City, State ZIP Code: CARLSBAD, NM 88220-6292

Recipient Signature

| | |
|-------------------------|--|
| Signature of Recipient: | |
| Address of Recipient: | |

Note: Scanned image may reflect a different destination address due to Intended Recipient's delivery instructions on file.

Thank you for selecting the United States Postal Service® for your mailing needs. If you require additional assistance, please contact your local Post Office™ or a Postal representative at 1-800-222-1811.

Sincerely,
 United States Postal Service®
 475 L'Enfant Plaza SW
 Washington, D.C. 20260-0004

Information in this section provided by Covius Document Services, LLC.

Reference Number: 4188.43



February 14, 2023

Dear WALZ GROUP:

The following is in response to your request for proof of delivery on your item with the tracking number: **9314 8699 0430 0104 2912 47.**



Item Details

Status: Delivered, Individual Picked Up at Postal Facility
Status Date / Time: February 13, 2023, 06:48 a.m.
Location: DALLAS, TX 75266
Postal Product: First-Class Mail®
Extra Services: Certified Mail™
 Return Receipt Electronic
Recipient Name: Mary Patricia Dougherty Trust C O Northern Trust

Shipment Details

Weight: 2.0oz

Recipient Signature

| | |
|-------------------------|---|
| Signature of Recipient: |  |
| Address of Recipient: |  |

Note: Scanned image may reflect a different destination address due to Intended Recipient's delivery instructions on file.

Thank you for selecting the United States Postal Service® for your mailing needs. If you require additional assistance, please contact your local Post Office™ or a Postal representative at 1-800-222-1811.

Sincerely,
United States Postal Service®
475 L'Enfant Plaza SW
Washington, D.C. 20260-0004

Information in this section provided by Covius Document Services, LLC.

Reference Number: 4188.43



February 15, 2023

Dear WALZ GROUP:

The following is in response to your request for proof of delivery on your item with the tracking number: **9314 8699 0430 0104 2912 30.**

Item Details

| | |
|----------------------------|--|
| Status: | Delivered, Front Desk/Reception/Mail Room |
| Status Date / Time: | February 14, 2023, 01:20 p.m. |
| Location: | ARLINGTON, TX 76017 |
| Postal Product: | First-Class Mail® |
| Extra Services: | Certified Mail™ Return Receipt Electronic |
| Recipient Name: | Estate of Leonard B Olson |


Shipment Details

Weight: 2.0oz

Destination Delivery Address

| | |
|------------------------------|--------------------------|
| Street Address: | 6031 W INTERSTATE 20 |
| City, State ZIP Code: | ARLINGTON, TX 76017-1084 |

Recipient Signature

| | |
|-------------------------|---|
| Signature of Recipient: |  |
| Address of Recipient: | #251 |

Note: Scanned image may reflect a different destination address due to Intended Recipient's delivery instructions on file.

Thank you for selecting the United States Postal Service® for your mailing needs. If you require additional assistance, please contact your local Post Office™ or a Postal representative at 1-800-222-1811.

Sincerely,
United States Postal Service®
475 L'Enfant Plaza SW
Washington, D.C. 20260-0004

Information in this section provided by Covius Document Services, LLC.

Reference Number: 4188.43



February 14, 2023

Dear WALZ GROUP:

The following is in response to your request for proof of delivery on your item with the tracking number: **9314 8699 0430 0104 2912 23.**

Item Details

| | |
|----------------------------|--|
| Status: | Delivered, Left with Individual |
| Status Date / Time: | February 13, 2023, 03:08 p.m. |
| Location: | DENISON, TX 75020 |
| Postal Product: | First-Class Mail® |
| Extra Services: | Certified Mail™ Return Receipt Electronic |
| Recipient Name: | THE SCHRAM FAMILY LIVING REVOCABLE TRUST |

Shipment Details

Weight: 3.0oz

Destination Delivery Address

| | |
|------------------------------|------------------------|
| Street Address: | 2731 SHAWN DR |
| City, State ZIP Code: | DENISON, TX 75020-5621 |

Recipient Signature

| |
|--|
| <p>Signature of Recipient: <i>M. Hodakins</i> <i>TRC-19</i></p> <p>Address of Recipient: <i>2731 Shawn</i></p> |
|--|

Note: Scanned image may reflect a different destination address due to Intended Recipient's delivery instructions on file.

Thank you for selecting the United States Postal Service® for your mailing needs. If you require additional assistance, please contact your local Post Office™ or a Postal representative at 1-800-222-1811.

Sincerely,
United States Postal Service®
475 L'Enfant Plaza SW
Washington, D.C. 20260-0004

Information in this section provided by Covius Document Services, LLC.

Reference Number: 4188.43



February 14, 2023

Dear WALZ GROUP:

The following is in response to your request for proof of delivery on your item with the tracking number: **9314 8699 0430 0104 2912 09.**

Item Details

Status: Delivered, Left with Individual
Status Date / Time: February 13, 2023, 10:19 a.m.
Location: MAGNOLIA, TX 77354
Postal Product: First-Class Mail®
Extra Services: Certified Mail™
 Return Receipt Electronic
Recipient Name: MABEE FLYNN LEASE TRUST


Shipment Details

Weight: 3.0oz

Destination Delivery Address

Street Address: 15611 WILDWOOD TRCE
City, State ZIP Code: MAGNOLIA, TX 77354-1873

Recipient Signature

| | |
|-------------------------|---|
| Signature of Recipient: |  |
| Address of Recipient: | 15611 Wildwood TR |

Note: Scanned image may reflect a different destination address due to Intended Recipient's delivery instructions on file.

Thank you for selecting the United States Postal Service® for your mailing needs. If you require additional assistance, please contact your local Post Office™ or a Postal representative at 1-800-222-1811.

Sincerely,
 United States Postal Service®
 475 L'Enfant Plaza SW
 Washington, D.C. 20260-0004

Information in this section provided by Covius Document Services, LLC.

Reference Number: 4188.43



February 14, 2023

Dear WALZ GROUP:

The following is in response to your request for proof of delivery on your item with the tracking number: **9314 8699 0430 0104 2911 93**.

Item Details

| | |
|----------------------------|--|
| Status: | Delivered, Left with Individual |
| Status Date / Time: | February 13, 2023, 03:08 p.m. |
| Location: | DENISON, TX 75020 |
| Postal Product: | First-Class Mail® |
| Extra Services: | Certified Mail™ Return Receipt Electronic |
| Recipient Name: | ESTATE OF ALFRED SCHRAM SR |

Shipment Details

| | |
|----------------|-------|
| Weight: | 3.0oz |
|----------------|-------|

Destination Delivery Address

| | |
|------------------------------|------------------------|
| Street Address: | 2731 SHAWN DR |
| City, State ZIP Code: | DENISON, TX 75020-5621 |

Recipient Signature

| | |
|-------------------------|-------------------------------------|
| Signature of Recipient: | <i>M. Hodakins</i> <i>TRC-19</i> |
| Address of Recipient: | <i>2731 Shawn</i> |

Note: Scanned image may reflect a different destination address due to Intended Recipient's delivery instructions on file.

Thank you for selecting the United States Postal Service® for your mailing needs. If you require additional assistance, please contact your local Post Office™ or a Postal representative at 1-800-222-1811.

Sincerely,
United States Postal Service®
475 L'Enfant Plaza SW
Washington, D.C. 20260-0004

Information in this section provided by Covius Document Services, LLC.

Reference Number: 4188.43



February 20, 2023

Dear WALZ GROUP:

The following is in response to your request for proof of delivery on your item with the tracking number: **9314 8699 0430 0104 2911 86.**

Item Details

Status: Delivered, Left with Individual
Status Date / Time: February 18, 2023, 09:35 a.m.
Location: SPRING, TX 77389
Postal Product: First-Class Mail®
Extra Services: Certified Mail™
 Return Receipt Electronic
Recipient Name: XTO HOLDINGS LLC

Shipment Details

Weight: 2.0oz

Destination Delivery Address

Street Address: 22777 SPRINGWOODS VILLAGE PKWY
City, State ZIP Code: SPRING, TX 77389-1425

Recipient Signature

| | |
|-------------------------|--|
| Signature of Recipient: | |
| Address of Recipient: | |

Note: Scanned image may reflect a different destination address due to Intended Recipient's delivery instructions on file.

Thank you for selecting the United States Postal Service® for your mailing needs. If you require additional assistance, please contact your local Post Office™ or a Postal representative at 1-800-222-1811.

Sincerely,
 United States Postal Service®
 475 L'Enfant Plaza SW
 Washington, D.C. 20260-0004

Information in this section provided by Covius Document Services, LLC.

Reference Number: 4188.43



February 14, 2023

Dear WALZ GROUP:

The following is in response to your request for proof of delivery on your item with the tracking number: **9314 8699 0430 0104 2911 79.**

Item Details

| | |
|----------------------------|--|
| Status: | Delivered, Left with Individual |
| Status Date / Time: | February 13, 2023, 11:26 a.m. |
| Location: | DALLAS, TX 75225 |
| Postal Product: | First-Class Mail® |
| Extra Services: | Certified Mail™ Return Receipt Electronic |
| Recipient Name: | TD MINERALS LLC |

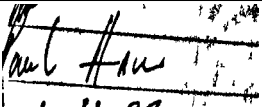
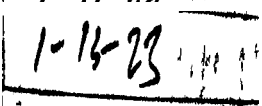
Shipment Details

Weight: 3.0oz

Destination Delivery Address

| | |
|------------------------------|-----------------------------|
| Street Address: | 8111 WESTCHESTER DR STE 900 |
| City, State ZIP Code: | DALLAS, TX 75225-6146 |

Recipient Signature

| | |
|-------------------------|---|
| Signature of Recipient: |  |
| Address of Recipient: |  |

Note: Scanned image may reflect a different destination address due to Intended Recipient's delivery instructions on file.

Thank you for selecting the United States Postal Service® for your mailing needs. If you require additional assistance, please contact your local Post Office™ or a Postal representative at 1-800-222-1811.

Sincerely,
United States Postal Service®
475 L'Enfant Plaza SW
Washington, D.C. 20260-0004

Information in this section provided by Covius Document Services, LLC.

Reference Number: 4188.43



February 23, 2023

Dear WALZ GROUP:

The following is in response to your request for proof of delivery on your item with the tracking number: **9314 8699 0430 0104 2911 62.**

Item Details

Status: Delivered, Left with Individual
Status Date / Time: February 22, 2023, 02:23 p.m.
Location: AUSTIN, TX 78746
Postal Product: First-Class Mail®
Extra Services: Certified Mail™
 Return Receipt Electronic
Recipient Name: TAYLOR KATHLEEN GIFFORD 2021 GST EXEMPT TRUST TA



Shipment Details

Weight: 3.0oz

Destination Delivery Address

Street Address: 1124 WILD BASIN LEDGE
City, State ZIP Code: AUSTIN, TX 78746-2739

Recipient Signature

| | |
|-------------------------|---|
| Signature of Recipient: |  |
| Address of Recipient: |  |

Note: Scanned image may reflect a different destination address due to Intended Recipient's delivery instructions on file.

Thank you for selecting the United States Postal Service® for your mailing needs. If you require additional assistance, please contact your local Post Office™ or a Postal representative at 1-800-222-1811.

Sincerely,
 United States Postal Service®
 475 L'Enfant Plaza SW
 Washington, D.C. 20260-0004

Information in this section provided by Covius Document Services, LLC.

Reference Number: 4188.43



February 15, 2023

Dear WALZ GROUP:

The following is in response to your request for proof of delivery on your item with the tracking number: **9314 8699 0430 0104 2911 48.**

Item Details

| | |
|----------------------------|--|
| Status: | Delivered, Left with Individual |
| Status Date / Time: | February 14, 2023, 11:14 a.m. |
| Location: | DALLAS, TX 75219 |
| Postal Product: | First-Class Mail® |
| Extra Services: | Certified Mail™ Return Receipt Electronic |
| Recipient Name: | SMP TITAN MINERAL HOLDINGS LP |



Shipment Details

| | |
|----------------|-------|
| Weight: | 3.0oz |
|----------------|-------|

Destination Delivery Address

| | |
|------------------------------|------------------------|
| Street Address: | 4143 MAPLE AVE STE 500 |
| City, State ZIP Code: | DALLAS, TX 75219-3294 |

Recipient Signature

| | |
|-------------------------|---|
| Signature of Recipient: |  |
| Address of Recipient: |  |

Note: Scanned image may reflect a different destination address due to Intended Recipient's delivery instructions on file.

Thank you for selecting the United States Postal Service® for your mailing needs. If you require additional assistance, please contact your local Post Office™ or a Postal representative at 1-800-222-1811.

Sincerely,
United States Postal Service®
475 L'Enfant Plaza SW
Washington, D.C. 20260-0004

Information in this section provided by Covius Document Services, LLC.

Reference Number: 4188.43



February 15, 2023

Dear WALZ GROUP:

The following is in response to your request for proof of delivery on your item with the tracking number: **9314 8699 0430 0104 2911 31.**

Item Details

| | |
|----------------------------|--|
| Status: | Delivered, Left with Individual |
| Status Date / Time: | February 14, 2023, 11:14 a.m. |
| Location: | DALLAS, TX 75219 |
| Postal Product: | First-Class Mail® |
| Extra Services: | Certified Mail™ Return Receipt Electronic |
| Recipient Name: | SMP TITAN FLEX LP |



Shipment Details

Weight: 3.0oz

Destination Delivery Address

| | |
|------------------------------|------------------------|
| Street Address: | 4143 MAPLE AVE STE 500 |
| City, State ZIP Code: | DALLAS, TX 75219-3294 |

Recipient Signature

| | |
|-------------------------|---|
| Signature of Recipient: |  |
| Address of Recipient: |  |

Note: Scanned image may reflect a different destination address due to Intended Recipient's delivery instructions on file.

Thank you for selecting the United States Postal Service® for your mailing needs. If you require additional assistance, please contact your local Post Office™ or a Postal representative at 1-800-222-1811.

Sincerely,
United States Postal Service®
475 L'Enfant Plaza SW
Washington, D.C. 20260-0004

Information in this section provided by Covius Document Services, LLC.

Reference Number: 4188.43



February 15, 2023

Dear WALZ GROUP:

The following is in response to your request for proof of delivery on your item with the tracking number: **9314 8699 0430 0104 2911 24.**

Item Details

| | |
|----------------------------|--|
| Status: | Delivered, Left with Individual |
| Status Date / Time: | February 14, 2023, 11:14 a.m. |
| Location: | DALLAS, TX 75219 |
| Postal Product: | First-Class Mail® |
| Extra Services: | Certified Mail™ Return Receipt Electronic |
| Recipient Name: | SMP SIDECAR TITAN MINERAL HOLDINGS LP |



Shipment Details

Weight: 3.0oz

Destination Delivery Address

| | |
|------------------------------|------------------------|
| Street Address: | 4143 MAPLE AVE STE 500 |
| City, State ZIP Code: | DALLAS, TX 75219-3294 |

Recipient Signature

| |
|---|
| <p>Signature of Recipient: </p> <p>Address of Recipient: </p> |
|---|

Note: Scanned image may reflect a different destination address due to Intended Recipient's delivery instructions on file.

Thank you for selecting the United States Postal Service® for your mailing needs. If you require additional assistance, please contact your local Post Office™ or a Postal representative at 1-800-222-1811.

Sincerely,
United States Postal Service®
475 L'Enfant Plaza SW
Washington, D.C. 20260-0004

Information in this section provided by Covius Document Services, LLC.

Reference Number: 4188.43



February 22, 2023

Dear WALZ GROUP:

The following is in response to your request for proof of delivery on your item with the tracking number: **9314 8699 0430 0104 2911 17.**

Item Details

| | |
|----------------------------|---|
| Status: | Delivered, Individual Picked Up at Post Office |
| Status Date / Time: | February 21, 2023, 12:41 p.m. |
| Location: | SANTA FE, NM 87507 |
| Postal Product: | First-Class Mail® |
| Extra Services: | Certified Mail™ Return Receipt Electronic |
| Recipient Name: | SHOGOIL GAS CO II LLC CAROLYN L SHOGRIN MEMBER |

Shipment Details

Weight: 2.0oz

Recipient Signature

| | |
|-------------------------|------------------------|
| Signature of Recipient: | <i>Carolyn Shogrin</i> |
| Address of Recipient: | 29450 |

Note: Scanned image may reflect a different destination address due to Intended Recipient's delivery instructions on file.

Thank you for selecting the United States Postal Service® for your mailing needs. If you require additional assistance, please contact your local Post Office™ or a Postal representative at 1-800-222-1811.

Sincerely,
United States Postal Service®
475 L'Enfant Plaza SW
Washington, D.C. 20260-0004

Information in this section provided by Covius Document Services, LLC.

Reference Number: 4188.43



February 14, 2023

Dear WALZ GROUP:

The following is in response to your request for proof of delivery on your item with the tracking number: **9314 8699 0430 0104 2911 00.**

Item Details

| | |
|----------------------------|--|
| Status: | Delivered, Left with Individual |
| Status Date / Time: | February 13, 2023, 11:26 a.m. |
| Location: | MIDLAND, TX 79705 |
| Postal Product: | First-Class Mail® |
| Extra Services: | Certified Mail™ Return Receipt Electronic |
| Recipient Name: | SARAH ELIZABETH GIFFORD BEAUFIT TRUST |



Shipment Details

| | |
|----------------|-------|
| Weight: | 3.0oz |
|----------------|-------|

Destination Delivery Address

| | |
|------------------------------|------------------------|
| Street Address: | 813 KEYSTONE CT |
| City, State ZIP Code: | MIDLAND, TX 79705-1903 |

Recipient Signature

| | |
|-------------------------|---|
| Signature of Recipient: |  |
| Address of Recipient: |  |

Note: Scanned image may reflect a different destination address due to Intended Recipient's delivery instructions on file.

Thank you for selecting the United States Postal Service® for your mailing needs. If you require additional assistance, please contact your local Post Office™ or a Postal representative at 1-800-222-1811.

Sincerely,
United States Postal Service®
475 L'Enfant Plaza SW
Washington, D.C. 20260-0004

Information in this section provided by Covius Document Services, LLC.

Reference Number: 4188.43



February 15, 2023

Dear WALZ GROUP:

The following is in response to your request for proof of delivery on your item with the tracking number: **9314 8699 0430 0104 2910 94.**

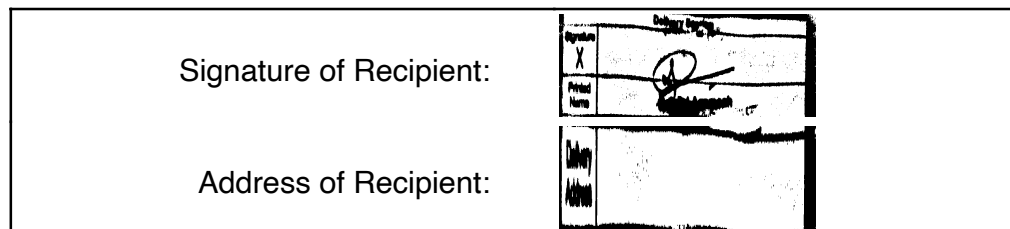
Item Details

Status: Delivered, Individual Picked Up at Postal Facility
Status Date / Time: February 14, 2023, 05:25 p.m.
Location: DALLAS, TX 75260
Postal Product: First-Class Mail®
Extra Services: Certified Mail™
 Return Receipt Electronic
Recipient Name: SANTA ELENA MINERALS IV LP

Shipment Details

Weight: 3.0oz

Recipient Signature



Note: Scanned image may reflect a different destination address due to Intended Recipient's delivery instructions on file.

Thank you for selecting the United States Postal Service® for your mailing needs. If you require additional assistance, please contact your local Post Office™ or a Postal representative at 1-800-222-1811.

Sincerely,
United States Postal Service®
475 L'Enfant Plaza SW
Washington, D.C. 20260-0004

Information in this section provided by Covius Document Services, LLC.

Reference Number: 4188.43



February 16, 2023

Dear WALZ GROUP:

The following is in response to your request for proof of delivery on your item with the tracking number: **9314 8699 0430 0104 2910 87.**

Item Details

| | |
|----------------------------|--|
| Status: | Delivered, Individual Picked Up at Post Office |
| Status Date / Time: | February 15, 2023, 12:14 p.m. |
| Location: | CEDAR CREEK, TX 78612 |
| Postal Product: | First-Class Mail® |
| Extra Services: | Certified Mail™ Return Receipt Electronic |
| Recipient Name: | RICHARD DONALD JONES JR |

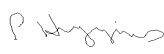

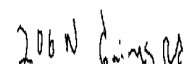
Shipment Details

Weight: 2.0oz

Destination Delivery Address

| | |
|------------------------------|----------------------------|
| Street Address: | 200 N GAINES RD |
| City, State ZIP Code: | CEDAR CREEK, TX 78612-3167 |

Recipient Signature

| | |
|--------------------------------|--|
| Signature of Recipient: |   |
| Address of Recipient: |  |

Note: Scanned image may reflect a different destination address due to Intended Recipient's delivery instructions on file.

Thank you for selecting the United States Postal Service® for your mailing needs. If you require additional assistance, please contact your local Post Office™ or a Postal representative at 1-800-222-1811.

Sincerely,
United States Postal Service®
475 L'Enfant Plaza SW
Washington, D.C. 20260-0004

Information in this section provided by Covius Document Services, LLC.

Reference Number: 4188.43



February 14, 2023

Dear WALZ GROUP:

The following is in response to your request for proof of delivery on your item with the tracking number: **9314 8699 0430 0104 2910 70.**

Item Details

Status: Delivered
Status Date / Time: February 13, 2023, 10:14 a.m.
Location: FORT WORTH, TX 76147
Postal Product: First-Class Mail®
Extra Services: Certified Mail™
 Return Receipt Electronic
Recipient Name: PEGASUS RESOURCES LLC


Shipment Details

Weight: 3.0oz

Destination Delivery Address

Street Address: PO BOX 470698
City, State ZIP Code: FORT WORTH, TX 76147-0698

Recipient Signature



Note: Scanned image may reflect a different destination address due to Intended Recipient's delivery instructions on file.

Thank you for selecting the United States Postal Service® for your mailing needs. If you require additional assistance, please contact your local Post Office™ or a Postal representative at 1-800-222-1811.

Sincerely,
 United States Postal Service®
 475 L'Enfant Plaza SW
 Washington, D.C. 20260-0004

Information in this section provided by Covius Document Services, LLC.

Reference Number: 4188.43



February 14, 2023

Dear WALZ GROUP:

The following is in response to your request for proof of delivery on your item with the tracking number: **9314 8699 0430 0104 2910 63.**

Item Details

Status: Delivered
Status Date / Time: February 13, 2023, 10:14 a.m.
Location: FORT WORTH, TX 76147
Postal Product: First-Class Mail®
Extra Services: Certified Mail™
 Return Receipt Electronic
Recipient Name: PEGASUS RESOURCES II LLC

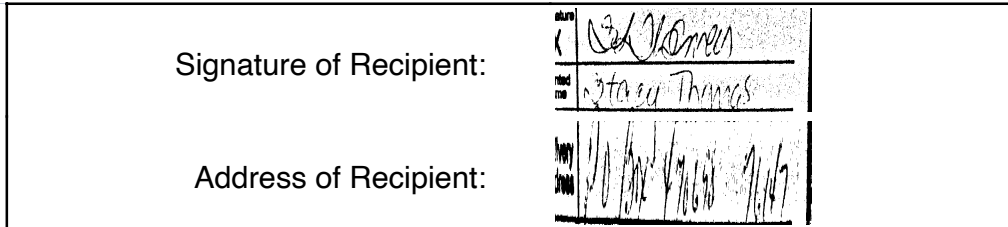
Shipment Details

Weight: 3.0oz

Destination Delivery Address

Street Address: PO BOX 470698
City, State ZIP Code: FORT WORTH, TX 76147-0698

Recipient Signature



Note: Scanned image may reflect a different destination address due to Intended Recipient's delivery instructions on file.

Thank you for selecting the United States Postal Service® for your mailing needs. If you require additional assistance, please contact your local Post Office™ or a Postal representative at 1-800-222-1811.

Sincerely,
 United States Postal Service®
 475 L'Enfant Plaza SW
 Washington, D.C. 20260-0004

Information in this section provided by Covius Document Services, LLC.

Reference Number: 4188.43



February 15, 2023

Dear WALZ GROUP:

The following is in response to your request for proof of delivery on your item with the tracking number: **9314 8699 0430 0104 2910 56.**

Item Details

| | |
|----------------------------|---|
| Status: | Delivered, Individual Picked Up at Post Office |
| Status Date / Time: | February 14, 2023, 09:28 a.m. |
| Location: | OKMULGEE, OK 74447 |
| Postal Product: | First-Class Mail® |
| Extra Services: | Certified Mail™ Return Receipt Electronic |
| Recipient Name: | PATRICIA B YOUNG MGMT TR 1ST NTL BK TR CO OF O |


Shipment Details

Weight: 2.0oz

Destination Delivery Address

| | |
|------------------------------|-------------------------|
| Street Address: | PO BOX 1037 |
| City, State ZIP Code: | OKMULGEE, OK 74447-1037 |

Recipient Signature

| | |
|--------------------------------|---|
| Signature of Recipient: |  Andy Smith |
| Address of Recipient: | PO BOX 1037 OKMULGEE, OK 74447-1037 |

Note: Scanned image may reflect a different destination address due to Intended Recipient's delivery instructions on file.

Thank you for selecting the United States Postal Service® for your mailing needs. If you require additional assistance, please contact your local Post Office™ or a Postal representative at 1-800-222-1811.

Sincerely,
United States Postal Service®
475 L'Enfant Plaza SW
Washington, D.C. 20260-0004

Information in this section provided by Covius Document Services, LLC.

Reference Number: 4188.43



February 15, 2023

Dear WALZ GROUP:

The following is in response to your request for proof of delivery on your item with the tracking number: **9314 8699 0430 0104 2910 49.**

Item Details

| | |
|----------------------------|--|
| Status: | Delivered, Left with Individual |
| Status Date / Time: | February 14, 2023, 11:14 a.m. |
| Location: | DALLAS, TX 75219 |
| Postal Product: | First-Class Mail® |
| Extra Services: | Certified Mail™ Return Receipt Electronic |
| Recipient Name: | MSH FAMILY REAL ESTATE PTR II LLC |



Shipment Details

Weight: 3.0oz

Destination Delivery Address

| | |
|------------------------------|------------------------|
| Street Address: | 4143 MAPLE AVE STE 500 |
| City, State ZIP Code: | DALLAS, TX 75219-3294 |

Recipient Signature

| | |
|-------------------------|---|
| Signature of Recipient: |  |
| Address of Recipient: |  |

Note: Scanned image may reflect a different destination address due to Intended Recipient's delivery instructions on file.

Thank you for selecting the United States Postal Service® for your mailing needs. If you require additional assistance, please contact your local Post Office™ or a Postal representative at 1-800-222-1811.

Sincerely,
United States Postal Service®
475 L'Enfant Plaza SW
Washington, D.C. 20260-0004

Information in this section provided by Covius Document Services, LLC.

Reference Number: 4188.43



February 14, 2023

Dear WALZ GROUP:

The following is in response to your request for proof of delivery on your item with the tracking number: **9314 8699 0430 0104 2910 32.**

Item Details

| | |
|----------------------------|--|
| Status: | Delivered, Front Desk/Reception/Mail Room |
| Status Date / Time: | February 13, 2023, 12:05 p.m. |
| Location: | DALLAS, TX 75205 |
| Postal Product: | First-Class Mail® |
| Extra Services: | Certified Mail™ Return Receipt Electronic |



Shipment Details

| | |
|----------------|-------|
| Weight: | 3.0oz |
|----------------|-------|

Destination Delivery Address

| | |
|------------------------------|-----------------------------|
| Street Address: | 3100 MONTICELLO AVE STE 500 |
| City, State ZIP Code: | DALLAS, TX 75205-3432 |

Recipient Signature

| | |
|-------------------------|---|
| Signature of Recipient: |  |
| Address of Recipient: |  |

Note: Scanned image may reflect a different destination address due to Intended Recipient's delivery instructions on file.

Thank you for selecting the United States Postal Service® for your mailing needs. If you require additional assistance, please contact your local Post Office™ or a Postal representative at 1-800-222-1811.

Sincerely,
United States Postal Service®
475 L'Enfant Plaza SW
Washington, D.C. 20260-0004

Information in this section provided by Covius Document Services, LLC.

Reference Number: 4188.43



February 17, 2023

Dear WALZ GROUP:

The following is in response to your request for proof of delivery on your item with the tracking number: **9314 8699 0430 0104 2910 25.**

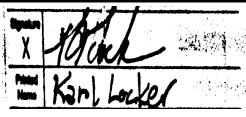

Item Details

| | |
|----------------------------|---|
| Status: | Delivered |
| Status Date / Time: | February 16, 2023, 09:39 a.m. |
| Location: | AUSTIN, TX 78703 |
| Postal Product: | First-Class Mail® |
| Extra Services: | Certified Mail™ Return Receipt Electronic |
| Recipient Name: | MARY SUSAN GIFFORD LOCKER 2021 GST MARY SUSAN GI |

Shipment Details

Weight: 3.0oz

Recipient Signature

| | |
|-------------------------|---|
| Signature of Recipient: |  |
| Address of Recipient: |  |

Note: Scanned image may reflect a different destination address due to Intended Recipient's delivery instructions on file.

Thank you for selecting the United States Postal Service® for your mailing needs. If you require additional assistance, please contact your local Post Office™ or a Postal representative at 1-800-222-1811.

Sincerely,
United States Postal Service®
475 L'Enfant Plaza SW
Washington, D.C. 20260-0004

Information in this section provided by Covius Document Services, LLC.

Reference Number: 4188.43



February 15, 2023

Dear WALZ GROUP:

The following is in response to your request for proof of delivery on your item with the tracking number: **9314 8699 0430 0104 2910 01.**

Item Details

| | |
|----------------------------|--|
| Status: | Delivered, Left with Individual |
| Status Date / Time: | February 14, 2023, 12:09 p.m. |
| Location: | MIDLAND, TX 79705 |
| Postal Product: | First-Class Mail® |
| Extra Services: | Certified Mail™ Return Receipt Electronic |
| Recipient Name: | MARISSA SUZANNE GIFFORD SMITH TRUST MARISSA SMIT |





Shipment Details

Weight: 3.0oz

Destination Delivery Address

| | |
|------------------------------|------------------------|
| Street Address: | 2814 STUTZ DR |
| City, State ZIP Code: | MIDLAND, TX 79705-4928 |

Recipient Signature

| | |
|-------------------------|---|
| Signature of Recipient: |    |
| Address of Recipient: |  |

Note: Scanned image may reflect a different destination address due to Intended Recipient's delivery instructions on file.

Thank you for selecting the United States Postal Service® for your mailing needs. If you require additional assistance, please contact your local Post Office™ or a Postal representative at 1-800-222-1811.

Sincerely,
United States Postal Service®
475 L'Enfant Plaza SW
Washington, D.C. 20260-0004

Information in this section provided by Covius Document Services, LLC.

Reference Number: 4188.43



February 20, 2023

Dear WALZ GROUP:

The following is in response to your request for proof of delivery on your item with the tracking number: **9314 8699 0430 0104 2909 81**.

Item Details

| | |
|----------------------------|--|
| Status: | Delivered, Individual Picked Up at Post Office |
| Status Date / Time: | February 17, 2023, 11:46 a.m. |
| Location: | COLUMBUS, TX 78934 |
| Postal Product: | First-Class Mail® |
| Extra Services: | Certified Mail™ Return Receipt Electronic |
| Recipient Name: | LISA GAIL KARABATSOS |


Shipment Details

| | |
|----------------|-------|
| Weight: | 3.0oz |
|----------------|-------|

Destination Delivery Address

| | |
|------------------------------|-------------------------|
| Street Address: | PO BOX 327 |
| City, State ZIP Code: | COLUMBUS, TX 78934-0327 |

Recipient Signature

| | |
|-------------------------|--|
| Signature of Recipient: |  Lisa G. Karabatsos PO BOX 327 COLUMBUS, TX 78934-0327 |
| Address of Recipient: | |

Note: Scanned image may reflect a different destination address due to Intended Recipient's delivery instructions on file.

Thank you for selecting the United States Postal Service® for your mailing needs. If you require additional assistance, please contact your local Post Office™ or a Postal representative at 1-800-222-1811.

Sincerely,
United States Postal Service®
475 L'Enfant Plaza SW
Washington, D.C. 20260-0004

Information in this section provided by Covius Document Services, LLC.

Reference Number: 4188.43



February 14, 2023

Dear WALZ GROUP:

The following is in response to your request for proof of delivery on your item with the tracking number: **9314 8699 0430 0104 2909 74.**

Item Details

| | |
|----------------------------|--|
| Status: | Delivered, Front Desk/Reception/Mail Room |
| Status Date / Time: | February 13, 2023, 12:38 p.m. |
| Location: | DENVER, CO 80202 |
| Postal Product: | First-Class Mail® |
| Extra Services: | Certified Mail™ Return Receipt Electronic |



Shipment Details

Weight: 3.0oz

Destination Delivery Address

| | |
|------------------------------|-----------------------|
| Street Address: | 1401 LAWRENCE ST |
| City, State ZIP Code: | DENVER, CO 80202-2497 |

Recipient Signature

| | |
|-------------------------|---|
| Signature of Recipient: |  |
| Address of Recipient: |  |

Note: Scanned image may reflect a different destination address due to Intended Recipient's delivery instructions on file.

Thank you for selecting the United States Postal Service® for your mailing needs. If you require additional assistance, please contact your local Post Office™ or a Postal representative at 1-800-222-1811.

Sincerely,
United States Postal Service®
475 L'Enfant Plaza SW
Washington, D.C. 20260-0004

Information in this section provided by Covius Document Services, LLC.

Reference Number: 4188.43



February 20, 2023

Dear WALZ GROUP:

The following is in response to your request for proof of delivery on your item with the tracking number: **9314 8699 0430 0104 2909 50.**



Item Details

| | |
|----------------------------|--|
| Status: | Delivered, Individual Picked Up at Post Office |
| Status Date / Time: | February 17, 2023, 11:07 a.m. |
| Location: | MIDLAND, TX 79701 |
| Postal Product: | First-Class Mail® |
| Extra Services: | Certified Mail™ Return Receipt Electronic |
| Recipient Name: | INNERARITY FAMILY MINERALS LLC |

Shipment Details

| | |
|----------------|-------|
| Weight: | 3.0oz |
|----------------|-------|

Recipient Signature

| | |
|-------------------------|--|
| Signature of Recipient: |   PO BOX 313 |
| Address of Recipient: | MIDLAND, TX 79702-0313 |

Note: Scanned image may reflect a different destination address due to Intended Recipient's delivery instructions on file.

Thank you for selecting the United States Postal Service® for your mailing needs. If you require additional assistance, please contact your local Post Office™ or a Postal representative at 1-800-222-1811.

Sincerely,
United States Postal Service®
475 L'Enfant Plaza SW
Washington, D.C. 20260-0004

Information in this section provided by Covius Document Services, LLC.

Reference Number: 4188.43



February 16, 2023

Dear WALZ GROUP:

The following is in response to your request for proof of delivery on your item with the tracking number: **9314 8699 0430 0104 2909 43.**

Item Details

| | |
|----------------------------|--|
| Status: | Delivered |
| Status Date / Time: | February 15, 2023, 12:24 p.m. |
| Location: | DALLAS, TX 75219 |
| Postal Product: | First-Class Mail® |
| Extra Services: | Certified Mail™ Return Receipt Electronic |
| Recipient Name: | JADT MINERALS LTD |



Shipment Details

| | |
|----------------|-------|
| Weight: | 2.0oz |
|----------------|-------|

Destination Delivery Address

| | |
|------------------------------|-----------------------|
| Street Address: | PO BOX 190229 |
| City, State ZIP Code: | DALLAS, TX 75219-0229 |

Recipient Signature

| | |
|-------------------------|---|
| Signature of Recipient: |  |
| Address of Recipient: |  |

Note: Scanned image may reflect a different destination address due to Intended Recipient's delivery instructions on file.

Thank you for selecting the United States Postal Service® for your mailing needs. If you require additional assistance, please contact your local Post Office™ or a Postal representative at 1-800-222-1811.

Sincerely,
United States Postal Service®
475 L'Enfant Plaza SW
Washington, D.C. 20260-0004

Information in this section provided by Covius Document Services, LLC.

Reference Number: 4188.43



February 16, 2023

Dear WALZ GROUP:

The following is in response to your request for proof of delivery on your item with the tracking number: **9314 8699 0430 0104 2909 36.**

Item Details

| | |
|----------------------------|--|
| Status: | Delivered, Individual Picked Up at Post Office |
| Status Date / Time: | February 15, 2023, 03:03 p.m. |
| Location: | TUCSON, AZ 85718 |
| Postal Product: | First-Class Mail® |
| Extra Services: | Certified Mail™ Return Receipt Electronic |
| Recipient Name: | HWMR LLC |

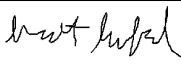
Shipment Details

| | |
|----------------|-------|
| Weight: | 3.0oz |
|----------------|-------|

Destination Delivery Address

| | |
|------------------------------|------------------------|
| Street Address: | 1776 E CALLE DEL CIELO |
| City, State ZIP Code: | TUCSON, AZ 85718-5855 |

Recipient Signature

| | |
|-------------------------|--|
| Signature of Recipient: |  Scott Summerfield |
| Address of Recipient: | <small>1776 E CALLE DEL CIELO TUCSON, AZ 85718-5855</small> |

Note: Scanned image may reflect a different destination address due to Intended Recipient's delivery instructions on file.

Thank you for selecting the United States Postal Service® for your mailing needs. If you require additional assistance, please contact your local Post Office™ or a Postal representative at 1-800-222-1811.

Sincerely,
United States Postal Service®
475 L'Enfant Plaza SW
Washington, D.C. 20260-0004

Information in this section provided by Covius Document Services, LLC.

Reference Number: 4188.43



February 14, 2023

Dear WALZ GROUP:

The following is in response to your request for proof of delivery on your item with the tracking number: **9314 8699 0430 0104 2909 05.**

Item Details

| | |
|----------------------------|--|
| Status: | Delivered, Left with Individual |
| Status Date / Time: | February 13, 2023, 01:01 p.m. |
| Location: | BELLAIRE, TX 77401 |
| Postal Product: | First-Class Mail® |
| Extra Services: | Certified Mail™ Return Receipt Electronic |
| Recipient Name: | GALLEY NM ASSETS LLC |



Shipment Details

| | |
|----------------|-------|
| Weight: | 3.0oz |
|----------------|-------|

Destination Delivery Address

| | |
|------------------------------|--------------------------|
| Street Address: | 5909 WEST LOOP S STE 520 |
| City, State ZIP Code: | BELLAIRE, TX 77401-2444 |

Recipient Signature

| | |
|-------------------------|---|
| Signature of Recipient: |  |
| Address of Recipient: |  |

Note: Scanned image may reflect a different destination address due to Intended Recipient's delivery instructions on file.

Thank you for selecting the United States Postal Service® for your mailing needs. If you require additional assistance, please contact your local Post Office™ or a Postal representative at 1-800-222-1811.

Sincerely,
United States Postal Service®
475 L'Enfant Plaza SW
Washington, D.C. 20260-0004

Information in this section provided by Covius Document Services, LLC.

Reference Number: 4188.43



February 14, 2023

Dear WALZ GROUP:

The following is in response to your request for proof of delivery on your item with the tracking number: **9314 8699 0430 0104 2908 99.**

Item Details

| | |
|----------------------------|--|
| Status: | Delivered, Left with Individual |
| Status Date / Time: | February 13, 2023, 10:19 a.m. |
| Location: | MAGNOLIA, TX 77354 |
| Postal Product: | First-Class Mail® |
| Extra Services: | Certified Mail™ Return Receipt Electronic |
| Recipient Name: | FIGURE 4 INVESTMENT TRUST |

Shipment Details

| | |
|----------------|-------|
| Weight: | 3.0oz |
|----------------|-------|

Destination Delivery Address

| | |
|------------------------------|-------------------------|
| Street Address: | 15611 WILDWOOD TRCE |
| City, State ZIP Code: | MAGNOLIA, TX 77354-1873 |

Recipient Signature

| | |
|-------------------------|-------------------|
| Signature of Recipient: | |
| Address of Recipient: | 15611 WILDWOOD TR |

Note: Scanned image may reflect a different destination address due to Intended Recipient's delivery instructions on file.

Thank you for selecting the United States Postal Service® for your mailing needs. If you require additional assistance, please contact your local Post Office™ or a Postal representative at 1-800-222-1811.

Sincerely,
United States Postal Service®
475 L'Enfant Plaza SW
Washington, D.C. 20260-0004

Information in this section provided by Covius Document Services, LLC.

Reference Number: 4188.43



February 14, 2023

Dear WALZ GROUP:

The following is in response to your request for proof of delivery on your item with the tracking number: **9314 8699 0430 0104 2908 82.**

Item Details

| | |
|----------------------------|--|
| Status: | Delivered, Left with Individual |
| Status Date / Time: | February 13, 2023, 10:49 a.m. |
| Location: | MIDLAND, TX 79707 |
| Postal Product: | First-Class Mail® |
| Extra Services: | Certified Mail™ Return Receipt Electronic |
| Recipient Name: | DOUGLAS ABELL DENTON |


Shipment Details

Weight: 2.0oz

Destination Delivery Address

| | |
|------------------------------|---------------------------|
| Street Address: | 3323 N MIDLAND DR STE 113 |
| City, State ZIP Code: | MIDLAND, TX 79707-4631 |

Recipient Signature

| | |
|-------------------------|--|
| Signature of Recipient: |  Megan |
| Address of Recipient: | 3323 N MIDLAND STE 113 |

Note: Scanned image may reflect a different destination address due to Intended Recipient's delivery instructions on file.

Thank you for selecting the United States Postal Service® for your mailing needs. If you require additional assistance, please contact your local Post Office™ or a Postal representative at 1-800-222-1811.

Sincerely,
United States Postal Service®
475 L'Enfant Plaza SW
Washington, D.C. 20260-0004

Information in this section provided by Covius Document Services, LLC.

Reference Number: 4188.43



February 17, 2023

Dear WALZ GROUP:

The following is in response to your request for proof of delivery on your item with the tracking number: **9314 8699 0430 0104 2908 75.**

Item Details

| | |
|----------------------------|--|
| Status: | Delivered, Individual Picked Up at Post Office |
| Status Date / Time: | February 16, 2023, 01:22 p.m. |
| Location: | FREDERICKSBURG, TX 78624 |
| Postal Product: | First-Class Mail® |
| Extra Services: | Certified Mail™ Return Receipt Electronic |
| Recipient Name: | DANIEL O SHEA GIFFORD 2021 GST EXEMPT TRUST |

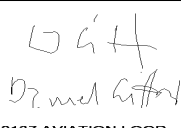
Shipment Details

Weight: 3.0oz

Destination Delivery Address

| | |
|------------------------------|-------------------------------|
| Street Address: | 2137 AVIATION LOOP |
| City, State ZIP Code: | FREDERICKSBURG, TX 78624-7721 |

Recipient Signature

| | |
|-------------------------|--|
| Signature of Recipient: |  <small>2137 AVIATION LOOP FREDERICKSBURG, TX 78624-7721</small> |
| Address of Recipient: | |

Note: Scanned image may reflect a different destination address due to Intended Recipient's delivery instructions on file.

Thank you for selecting the United States Postal Service® for your mailing needs. If you require additional assistance, please contact your local Post Office™ or a Postal representative at 1-800-222-1811.

Sincerely,
United States Postal Service®
475 L'Enfant Plaza SW
Washington, D.C. 20260-0004

Information in this section provided by Covius Document Services, LLC.

Reference Number: 4188.43



February 22, 2023

Dear WALZ GROUP:

The following is in response to your request for proof of delivery on your item with the tracking number: **9314 8699 0430 0104 2908 51**.

Item Details

| | |
|----------------------------|--|
| Status: | Delivered, Individual Picked Up at Post Office |
| Status Date / Time: | February 21, 2023, 12:41 p.m. |
| Location: | SANTA FE, NM 87507 |
| Postal Product: | First-Class Mail® |
| Extra Services: | Certified Mail™ Return Receipt Electronic |
| Recipient Name: | CARGOIL GAS CO LLC CAROLYN L SHOGRIN REV TR |

Shipment Details

Weight: 3.0oz

Recipient Signature

| | |
|-------------------------|------------------------|
| Signature of Recipient: | <i>Carolyn Shogrin</i> |
| Address of Recipient: | 29450 |

Note: Scanned image may reflect a different destination address due to Intended Recipient's delivery instructions on file.

Thank you for selecting the United States Postal Service® for your mailing needs. If you require additional assistance, please contact your local Post Office™ or a Postal representative at 1-800-222-1811.

Sincerely,
United States Postal Service®
475 L'Enfant Plaza SW
Washington, D.C. 20260-0004

Information in this section provided by Covius Document Services, LLC.

Reference Number: 4188.43



February 16, 2023

Dear WALZ GROUP:

The following is in response to your request for proof of delivery on your item with the tracking number: **9314 8699 0430 0104 2908 44.**

Item Details

Status: Delivered, Individual Picked Up at Post Office
Status Date / Time: February 15, 2023, 12:12 p.m.
Location: LUBBOCK, TX 79408
Postal Product: First-Class Mail®
Extra Services: Certified Mail™
 Return Receipt Electronic
Recipient Name: BALONEY FEATHERS LTD BY ELK MOUNTAIN HOLDINGS LL

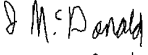

Shipment Details

Weight: 2.0oz

Destination Delivery Address

Street Address: PO BOX 1586
City, State ZIP Code: LUBBOCK, TX 79408-1586

Recipient Signature

| | |
|-------------------------|---|
| Signature of Recipient: |   PO BOX 1586 <small>LUBBOCK, TX 79408-1586</small> |
| Address of Recipient: | PO BOX 1586 <small>LUBBOCK, TX 79408-1586</small> |

Note: Scanned image may reflect a different destination address due to Intended Recipient's delivery instructions on file.

Thank you for selecting the United States Postal Service® for your mailing needs. If you require additional assistance, please contact your local Post Office™ or a Postal representative at 1-800-222-1811.

Sincerely,
 United States Postal Service®
 475 L'Enfant Plaza SW
 Washington, D.C. 20260-0004

Information in this section provided by Covius Document Services, LLC.

Reference Number: 4188.43



February 14, 2023

Dear WALZ GROUP:

The following is in response to your request for proof of delivery on your item with the tracking number: **9314 8699 0430 0104 2908 37.**

Item Details

| | |
|----------------------------|--|
| Status: | Delivered, PO Box |
| Status Date / Time: | February 13, 2023, 09:38 a.m. |
| Location: | CHEYENNE, WY 82001 |
| Postal Product: | First-Class Mail® |
| Extra Services: | Certified Mail™ Return Receipt Electronic |
| Recipient Name: | A G ANDRIKOPOULOS RESOURCE INC |

Shipment Details

| | |
|----------------|-------|
| Weight: | 3.0oz |
|----------------|-------|

Recipient Signature

| | | | | | | | |
|-------------------------|---|------|--|------|--|------|--|
| Signature of Recipient: | <table border="1"> <tr> <td>X</td> <td></td> </tr> <tr> <td>used</td> <td></td> </tr> <tr> <td>used</td> <td></td> </tr> </table> | X | | used | | used | |
| X | | | | | | | |
| used | | | | | | | |
| used | | | | | | | |
| Address of Recipient: | <table border="1"> <tr> <td>used</td> <td></td> </tr> <tr> <td>used</td> <td></td> </tr> </table> | used | | used | | | |
| used | | | | | | | |
| used | | | | | | | |

Note: Scanned image may reflect a different destination address due to Intended Recipient's delivery instructions on file.

Thank you for selecting the United States Postal Service® for your mailing needs. If you require additional assistance, please contact your local Post Office™ or a Postal representative at 1-800-222-1811.

Sincerely,
United States Postal Service®
475 L'Enfant Plaza SW
Washington, D.C. 20260-0004

Information in this section provided by Covius Document Services, LLC.

Reference Number: 4188.43

Carlsbad Current Argus.

PART OF THE USA TODAY NETWORK

Affidavit of Publication

Ad # 0005596337

This is not an invoice

ABADIE SCHILL P.C.
555 RIVERGATE # B 4-180


DURANGO, CO 81301-7485

I, a legal clerk of the Carlsbad Current Argus, a newspaper published daily at the City of Carlsbad, in said county of Eddy, state of New Mexico and of general paid circulation in said county; that the same is a duly qualified newspaper under the laws of the State wherein legal notices and advertisements may be published; that the printed notice attached hereto was published in the regular and entire edition of said newspaper and not in supplement thereof in editions dated as follows:

02/15/2023


Legal Clerk

Subscribed and sworn before me this February 15, 2023:



State of WI, County of Brown
NOTARY PUBLIC

1-7-25

My commission expires

KATHLEEN ALLEN
Notary Public
State of Wisconsin

Ad # 0005596337
PO #: CASE No. 23382
of Affidavits: 1

This is not an invoice

EXHIBIT
C-3

CASE No. 23382: Notice to all affected parties and persons having any right, title, interest or claim to this case, including owners of working interest, overriding royalty interest, and record title, among others, as well as the known and unknown heirs, devisees, assigns and successors of A G ANDRIKOPOULOS RESOURCE INC, BALONEY FEATHERS LTD BY ELK MOUNTAIN HOLDINGS LLC GENERAL PARTNER, CARGOIL & GAS CO LLC, CAROLYN L SHOGRIN REVOCABLE TRUST SINGLE MEMBER, C L SHOGRIN TRUSTEE, CHARLES PETER GIFFORD 2021 GST TRUST, CHARLES PETER GIFFORD TRUSTEE, DANIEL O SHEA GIFFORD 2021 GST EXEMPT TRUST, DOUGLAS ABELL DENTON, FIGURE 4 INVESTMENT TRUST, GALLEY NM ASSETS LLC, GEORGIA B BASS, GIBSON FAMILY PROPERTIES LP, HWMR LLC, JADT MINERALS LTD, INNERARITY FAMILY MINERALS LLC, JOE N GIFFORD, KMF LAND LLC ATTN NOAM LOCKSHIN, LISA GAIL KARABATSOS, LORRAINE L JOHNSON FAMILY TRUST, PNC BANK NA TRUSTEE, MARISSA SUZANNE GIFFORD SMITH 2021 GST EXEMPT TRUST, MARISSA SMITH TRUSTEE, MARY SARAH GIFFORD ROBB 2021 GST EXEMPT TRUST, MARY SARAH GIFFORD ROBB TRUSTEE, MARY SUSAN GIFFORD LOCKER 2021 GST, MARY SUSAN GIFFORD LOCKER TRUSTEE, MERPEL LLC, PONY OIL OPERATING LLC, MSH FAMILY REAL ESTATE PARTNER II LLC, PATRICIA B YOUNG MGMT TRUST, 1ST NATIONAL BANK & TRUST CO OF OKMULGEE OKLAHOMA, PEGASUS RESOURCES II LLC, PEGASUS RESOURCES LLC, RICHARD DONALD JONES JR, SANTA ELENA MINERALS IV LP, SARAH ELIZABETH GIFFORD BEAUFIT 2021 GST EXEMPT TRUST, SHOGOIL & GAS CO II LLC, CAROLYN L SHOGRIN MEMBER, MANAGER & TRUSTEE, SMP SIDECAR TITAN MINERAL HOLDINGS LP, SMP TITAN FLEX LP, SMP TITAN MINERAL HOLDINGS LP, SYDHAN LP, TAYLOR KATHLEEN GIFFORD 2021 GST EXEMPT TRUST, TAYLOR GIFFORD TRUSTEE, TD MINERALS LLC, XTO HOLDINGS LLC, ESTATE OF ALFRED SCHRAM SR, MABEE FLYNN LEASE TRUST, NANCY S THOMAS and THE SCHRAM FAMILY LIVING REVOCABLE TRUST, of Devon Energy Production Company, L.P.'s application for approval of a spacing unit and compulsory pooling, Eddy County, New Mexico. The State of New Mexico, through its Oil Conservation Division, hereby gives notice that the Division Examiner will conduct a public hearing at 8:15 a.m. on March 2, 2023, traditionally held at 1220 S. St. Francis, Santa Fe, New Mexico, 87505. However, under current Division policies, the hearing will be conducted remotely online. For information about remote access and the status of the case, you can visit the Division's website at: <https://www.emnrd.nm.gov/ocd/hearing-info/> or call (505) 476-3441. Devon Energy Production Company, L.P., at 333 W. Sheridan Ave, Oklahoma City, OK 73102, seeks an order from the Division: (1) establishing a standard 640-acre, more or less, spacing and proration unit comprised of the E/2 of Sections 13 and 24, Township 23 South, Range 31 East, NMPM, Eddy County, New Mexico, and (2) pooling all uncommitted mineral interests in the Wolfcamp formation, designated as an oil pool, underlying the unit. Said horizontal spacing unit is to be dedicated to the Bora Bora 13-24 Fed Com 623H Well, an oil well, to be horizontally drilled from a surface location in the SW/4 SE/4 (Unit O) of Section 12-235-31E to a bottom hole location in the SW/4 SE/4 (Unit O) of Section 24; the Bora Bora 13-24 Fed Com 624H Well, an oil well, to be horizontally drilled from a surface location in the SE/4 SE/4 (Unit P) of Section 12-235-31E to a bottom hole location in the SW/4 SE/4 (Unit O) of Section 24, the Bora Bora 13-24 Fed Com 625H Well, an oil well, to be horizontally drilled from a surface location in the SE/4 SE/4 (Unit P) of Section 12-235-31E to a bottom hole location in the SE/4 SE/4 (Unit P) of Section 24, the Bora Bora 13-24 Fed Com 713H Well, an oil well, to be horizontally drilled from a surface location in the SW/4 SE/4 (Unit O) of Section 12-235-31E to a bottom hole location in the SW/4 SE/4 (Unit O) of Section 24, and the Bora Bora 13-24 Fed Com 714H Well, an oil well, to be horizontally drilled from a surface location in the SE/4 SE/4 (Unit P) of Section 12-235-31E to a bottom hole location in the SE/4 SE/4 (Unit P) of Section 24. The Bora Bora 13-24 Fed Com 624H Well is the proximity well and proximity tracts will be utilized to create the larger E/2 unit. The wells will be orthodox, and the take points and completed intervals will comply with the setback requirements under the statewide Rules. Also to be considered will be the cost of drilling and completing the wells and the allocation of the costs thereof; actual operating costs and charges for supervision; the designation of the Applicant as Operator of the wells and unit; and a 200% charge for the risk involved in drilling and completing the wells. The wells and lands are located approximately 33 miles northwest of Jal, New Mexico, and approximate 19 miles north of the state line. #5596337, Current Argus, February 15, 2023

TAB 1

Reference for Case No. 23383
Application Case No. 23383:

Bora Bora 13-24 Fed Com 621H Well
Bora Bora 13-24 Fed Com 622H Well
Bora Bora 13-24 Fed Com 711H Well
Bora Bora 13-24 Fed Com 712H Well

NMOCD Checklist Case No. 23383

**STATE OF NEW MEXICO
ENERGY, MINERALS AND NATURAL RESOURCES DEPARTMENT
OIL CONSERVATION DIVISION**

**APPLICATION OF DEVON ENERGY PRODUCTION COMPANY,
L.P., FOR A HORIZONTAL SPACING UNIT AND
COMPULSORY POOLING, EDDY COUNTY, NEW MEXICO**

Case No. 23383

APPLICATION

Devon Energy Production Company, L.P. (“Devon”), OGRID No. 6137, through its undersigned attorneys, hereby files this Application with the Oil Conservation Division (“Division”) pursuant to the provisions of NMSA 1978, Section 70-2-17, for an order (1) establishing a standard 640-acre, more or less, spacing and proration unit comprised of the W/2 of Sections 13 and 24, Township 23 South, Range 31 East, NMPM, Eddy County, New Mexico, and (2) pooling all uncommitted mineral interests in the Wolfcamp formation, designated as an oil pool, underlying said unit.

In support of its Application, Devon states the following:

1. Devon is a working interest owner in the proposed horizontal spacing and proration unit (“HSU”) and has a right to drill a well thereon.
2. Devon proposes and dedicates to the HSU the **Bora Bora 13-24 Fed Com 621H Well**, the **Bora Bora 13-24 Fed Com 622H Well**, the **Bora Bora 13-24 Fed Com 711H Well**, and the **Bora Bora 13-24 Fed Com 712H Well**, as initial wells, to be drilled to a sufficient depth to test the Wolfcamp formation.

3. Devon proposes the **Bora Bora 13-24 Fed Com 621H Well**, an oil well, to be horizontally drilled from a surface location in the NW/4 NW/4 (Unit D) of Section 13 to a bottom hole location in the SW/4 SW/4 (Unit M) of Section 24.

4. Devon proposes the **Bora Bora 13-24 Fed Com 622H Well**, an oil well, to be horizontally drilled from a surface location in the NE/4 NW/4 (Unit C) of Section 13 to a bottom hole location in the SE/4 SW/4 (Unit N) of Section 24. The **Bora Bora 13-24 Fed Com 622H Well** is the proximity well, positioned so the unit can include proximity tracts located within 330 feet of the well's completed interval, thereby incorporating the W/2 W/2 of Sections 13 and 24, in order to establish the larger unit covering the W/2 of said Sections.

5. Devon proposes the **Bora Bora 13-24 Fed Com 711H Well**, an oil well, to be horizontally drilled from a surface location in the NW/4 NW/4 (Unit D) of Section 13 to a bottom hole location in the SW/4 SW/4 (Unit M) of Section 24.

6. Devon proposes the **Bora Bora 13-24 Fed Com 712H Well**, an oil well, to be horizontally drilled from a surface location in the NE/4 NW/4 (Unit C) of Section 13 to a bottom hole location in the SE/4 SW/4 (Unit N) of Section 24.

7. The proposed wells are orthodox in their location, and the take points and completed intervals comply with setback requirements for the unit under the statewide rules.

8. Devon's good faith review of records did not reveal any overlapping units.

9. Devon has sought in good faith, but has been unable to obtain, voluntary agreement from all interest owners to participate in the drilling of the wells or in the commitment of their interests to the wells for their development within the proposed HSU.

10. The pooling of all interests in the Wolfcamp formation within the proposed HSU will avoid the drilling of unnecessary wells, prevent waste, and protect correlative rights.

11. In order to provide for its just and fair share of the oil and gas underlying the subject lands, Devon requests that all uncommitted interests in this HSU be pooled and that Devon be designated the operator of the proposed horizontal wells and HSU.

WHEREFORE, Devon requests that this Application be set for hearing on March 2, 2023, before an Examiner of the Oil Conservation Division, and after notice and hearing as required by law, the Division enter an order:

A. Establishing a standard 640-acre, more or less, spacing and proration unit comprised of the W/2 of Sections 13 and 24, Township 23 South, Range 31 East, NMPM, Eddy County, New Mexico;

B. Pooling all uncommitted mineral interests in the Wolfcamp formation underlying the proposed HSU.

C. Approving the **Bora Bora 13-24 Fed Com 621H Well**, the **Bora Bora 13-24 Fed Com 622H Well**, the **Bora Bora 13-24 Fed Com 711H Well**, and the **Bora Bora 13-24 Fed Com 712H Well** as the wells for the HSU.

D. Designating Devon as operator of this HSU and the horizontal wells to be drilled thereon;

E. Authorizing Devon to recover its costs of drilling, equipping, and completing the wells;

F. Approving actual operating charges and costs of supervision, to the maximum extent allowable, while drilling and after completion, together with a provision adjusting the rates pursuant to the COPAS accounting procedures; and

G. Setting a 200% charge for the risk assumed by Devon in drilling and completing the wells in the event a working interest owner elects not to participate in the wells.

Respectfully submitted,

ABADIE & SCHILL, PC

/s/ Darin C. Savage

Darin C. Savage

William E. Zimsky
Andrew D. Schill
214 McKenzie Street
Santa Fe, New Mexico 87501
Telephone: 970.385.4401
Facsimile: 970.385.4901
darin@abadieschill.com
bill@abadieschill.com
andrew@abadieschill.com

Attorneys for Devon Energy Company, L.P.

Application of Devon Energy Production Company, L.P., for a Horizontal Spacing and Proration Unit and Compulsory Pooling, Eddy County, New Mexico. Applicant in the above-styled cause seeks an order from the Division: (1) establishing a standard 640-acre, more or less, horizontal spacing and proration unit comprised of the W/2 of Sections 13 and 24, Township 23 South, Range 31 East, NMPM, Eddy County, New Mexico, and (2) pooling all uncommitted mineral interests in the Wolfcamp formation, designated as an oil pool, underlying the unit. The proposed wells to be dedicated to the horizontal spacing unit are the **Bora Bora 13-24 Fed Com 621H Well**, an oil well, to be horizontally drilled from a surface hole location in the NW/4 NW/4 (Unit D) of Section 13 to a bottom hole location in the SW/4 SW/4 (Unit M) of Section 24; the **Bora Bora 13-24 Fed Com 622H Well**, an oil well, to be horizontally drilled from a surface location in the NE/4 NW/4 (Unit C) of Section 13 to a bottom hole location in the SE/4 SW/4 (Unit N) of Section 24; the **Bora Bora 13-24 Fed Com 711H Well**, an oil well, to be horizontally drilled from a surface location in the NW/4 NW/4 (Unit D) of Section 13 to a bottom hole location in the SW/4 SW/4 (Unit M) of Section 24; and the **Bora Bora 13-24 Fed Com 712H Well**, an oil well, to be horizontally drilled from a surface location in the NE/4 NW/4 (Unit C) of Section 13 to a bottom hole location in the SE/4 SW/4 (Unit N) of Section 24. The **Bora Bora 13-24 Fed Com 622H Well** is the proximity well, and proximity tracts will be utilized. The wells will be orthodox, and the take points and completed intervals will comply with the setback requirements under statewide Rules; also to be considered will be the cost of drilling and completing the wells and the allocation of the costs thereof; actual operating costs and charges for supervision; the designation of the Applicant as Operator of the wells and unit; and a 200% charge for the risk involved in drilling and completing the wells. The wells and lands are located approximately 33 miles northwest of Jal, New Mexico, and approximately 19 miles north of the state line.

COMPULSORY POOLING APPLICATION CHECKLIST**ALL INFORMATION IN THE APPLICATION MUST BE SUPPORTED BY SIGNED AFFIDAVITS**

| | |
|--|---|
| Case: 23383 | APPLICANT'S RESPONSE |
| Date | March 2, 2023 |
| Applicant | Devon Energy Production Company, L.P. |
| Designated Operator & OGRID (affiliation if applicable) | 6137 |
| Applicant's Counsel: | Darin C. Savage, Abadie & Schill, P.C. |
| Case Title: | APPLICATION OF DEVON ENERGY PRODUCTION COMPANY, L.P., FOR A HORIZONTAL SPACING UNIT AND COMPULSORY POOLING, EDDY COUNTY, NEW MEXICO |
| Entries of Appearance/Intervenors: | None |
| Well Family | Bora Bora |
| Formation/Pool | |
| Formation Name(s) or Vertical Extent: | Wolfcamp formation |
| Primary Product (Oil or Gas): | Oil |
| Pooling this vertical extent: | See Exhibit A, Paras 6-9; Exhibit B-2 |
| Pool Name and Pool Code: | Sand Dunes; Wolfcamp Pool; (Code: 96991) |
| Well Location Setback Rules: | Statewide Rules |
| Spacing Unit | |
| Type (Horizontal/Vertical) | Horizontal |
| Size (Acres) | 640.00 acres, more or less |
| Building Blocks: | Quarter Quarter Sections (40 acre blocks) |
| Orientation: | standup |
| Description: TRS/County | W/2 of Sections 13 and 24, Township 23 South, Range 31 East, NMPM, Eddy County, New Mexico |
| Standard Horizontal Well Spacing Unit (Y/N), If No, describe and is approval of non-standard unit requested in this application? | Yes, standard spacing unit |
| Other Situations | |
| Depth Severance: Y/N. If yes, description | No, N/A |
| Proximity Tracts: If yes, description | Yes, standard spacing unit |
| Proximity Defining Well: if yes, description | Yes, 622H is the proximity well, pulling in the W/2 W/2 proximity tracts |
| Applicant's Ownership in Each Tract | Exhibit A-2: Ownership Breakdown |
| Well(s) | |
| Name & API (if assigned), surface and bottom hole location, footages, completion target, orientation, completion status (standard or non-standard) | Add wells as needed |
| Well #1 | Bora Bora 13-24 Fed Com 621H Well (API No. 30-015-53182), SHL: Unit D, 150' FNL, 410' FWL, Section 13, T23S-R31E, NMPM; BHL: Unit M, 20' FSL, 330' FWL, Section 24, T23S-R31E, standup, standard location |

| | |
|---|---|
| Horizontal Well First and Last Take Points | Bora Bora 13-24 Fed Com 621H Well: FTP 100' FNL, 330' FWL, Section 13, LTP 100' FSL, 330' FWL, Section 24 |
| Completion Target (Formation, TVD and MD) | Bora Bora 13-24 Fed Com 621H Well: TVD approx. 11,875', TMD 22,143'; Wolfcamp formation, See Exhibit A & B-2 |
| Well #2 | Bora Bora 13-24 Fed Com 622H Well (API No. 30-015-49501), SHL: Unit C, 125' FNL, 1,862' FWL, Section 13, T23S-R31E, NMPPM; BHL: Unit N, 20' FSL, 1,640' FWL, Section 24, T23S-R31E, standup, standard location |
| Horizontal Well First and Last Take Points | Bora Bora 13-24 Fed Com 622H Well: FTP 100' FNL, 1,640' FWL, Section 13, LTP 100' FSL, 1,640' FWL, Section 24 |
| Completion Target (Formation, TVD and MD) | Bora Bora 13-24 Fed Com 622H Well: TVD approx. 11,875', TMD 22,134'; Wolfcamp formation, See Exhibit A & B-2 |
| Well #3 | Bora Bora 13-24 Fed Com 711H Well (API No. 30-015-49497), SHL: Unit D, 150' FNL, 440' FWL, Section 13, T23S-R31E, NMPPM; BHL: Unit M, 20' FSL, 990' FWL, Section 24, T23S-R31E, <u>standup, standard location</u> |
| Horizontal Well First and Last Take Points | Bora Bora 13-24 Fed Com 711H Well: FTP 100' FNL, 990' FWL, Section 13, LTP 100' FSL, 990' FWL, Section 24 |
| Completion Target (Formation, TVD and MD) | Bora Bora 13-24 Fed Com 711H Well: TVD approx. 12,005', TMD 22,278'; Wolfcamp formation, See Exhibit A & B-2 |
| Well #4 | Bora Bora 13-24 Fed Com 712H Well (API No. 30-015-49502), SHL: Unit C, 125' FNL, 1,892' FWL, Section 13, T23S-R31E, NMPPM; BHL: Unit N, 20' FSL, 2,178' FWL, Section 24, T23S-R31E, standup, standard location |
| Horizontal Well First and Last Take Points | Bora Bora 13-24 Fed Com 712H Well: FTP 100' FNL, 2,178' FWL, Section 13, LTP 100' FSL, 2,178' FWL, Section 24 |
| Completion Target (Formation, TVD and MD) | Bora Bora 13-24 Fed Com 712H Well: TVD approx. 12,005', TMD 22,264'; Wolfcamp formation, See Exhibit A & B-2 |
| | |
| AFE Capex and Operating Costs | |
| Drilling Supervision/Month \$ | \$8,000, Exhibit A |
| Production Supervision/Month \$ | \$800, Exhibit A |
| Justification for Supervision Costs | Exhibit A |
| Requested Risk Charge | 200%, Exhibit A |
| Notice of Hearing | |
| Proposed Notice of Hearing | Exhibit C, C-1 |
| Proof of Mailed Notice of Hearing (20 days before hearing) | Exhibit C-2 |
| Proof of Published Notice of Hearing (10 days before hearing) | Exhibit C-3 |
| Ownership Determination | |
| Land Ownership Schematic of the Spacing Unit | Exhibit A-2 |

| | |
|--|--|
| Tract List (including lease numbers and owners) | Exhibit A-2 |
| If approval of Non-Standard Spacing Unit is requested, Tract List (including lease numbers and owners) of Tracts subject to notice requirements. | N/A |
| Pooled Parties (including ownership type) | Exhibit A-2 |
| Unlocatable Parties to be Pooled | Exhibit A, Para. 16 |
| Ownership Depth Severance (including percentage above & below) | N/A |
| Joinder | |
| Sample Copy of Proposal Letter | Exhibit A-3 |
| List of Interest Owners (ie Exhibit A of JOA) | Exhibit A-2 |
| Chronology of Contact with Non-Joined Working Interests | Exhibit A-4 |
| Overhead Rates In Proposal Letter | Exhibit A-3 |
| Cost Estimate to Drill and Complete | Exhibit A-3 |
| Cost Estimate to Equip Well | Exhibit A-3 |
| Cost Estimate for Production Facilities | Exhibit A-3 |
| Geology | |
| Summary (including special considerations) | Exhibit B |
| Spacing Unit Schematic | Exhibit B-1 |
| Gunbarrel/Lateral Trajectory Schematic | Geologist assumes Exhibits B-1 and B-2 suffice |
| Well Orientation (with rationale) | Exhibit B-1 |
| Target Formation | Exhibit B-2 |
| HSU Cross Section | Exhibit B-2 |
| Depth Severance Discussion | N/A |
| Forms, Figures and Tables | |
| C-102 | Exhibit A-1 |
| Tracts | Exhibit A-2 |
| Summary of Interests, Unit Recapitulation (Tracts) | Exhibit A-2 |
| General Location Map (including basin) | Exhibit A-2 |
| Well Bore Location Map | Exhibit A-1 |
| Structure Contour Map - Subsea Depth | Exhibit B-1 |
| Cross Section Location Map (including wells) | Geologist assumes Exhibits B-1 and B-2 suffice |
| Cross Section (including Landing Zone) | Exhibit B-2 |
| Additional Information | |
| Special Provisions/Stipulations | |
| CERTIFICATION: I hereby certify that the information provided in this checklist is complete and accurate. | |
| Printed Name (Attorney or Party Representative): | Darin C. Savage |
| Signed Name (Attorney or Party Representative): | <i>/s/ Darin C. Savage</i> |
| Date: | 2/28/23 |

TAB 2

Case No. 23383

- Exhibit A: Self-Affirmed Statement of Aaron Young, Landman
- Exhibit A-1: C-102 Forms
- Exhibit A-2: Ownership and Sectional Map
- Exhibit A-3: Well Proposal Letters and AFEs
- Exhibit A-4: Chronology of Contacts with Uncommitted Owners

**STATE OF NEW MEXICO
DEPARTMENT OF ENERGY, MINERALS AND NATURAL RESOURCES
OIL CONSERVATION DIVISION**

**APPLICATION OF DEVON ENERGY PRODUCTION COMPANY,
L.P., FOR A HORIZONTAL SPACING UNIT AND
COMPULSORY POOLING, EDDY COUNTY, NEW MEXICO**

Case No. 23383

SELF-AFFIRMED STATEMENT OF AARON YOUNG

I, being duly sworn on oath, state the following:

1. I am over the age of eighteen years and have the capacity to execute this Affidavit, which is based on my personal knowledge.

2. I am employed as a Landman with Devon Energy Production Company, L.P. (“Devon”), and I am familiar with the subject application and the lands involved. I have previously testified before the New Mexico Oil Conservation Division (“Division”) as an expert witness in petroleum land matters and my credentials have been accepted by the Division and made a matter of record.

3. This affidavit is submitted in connection with the filing by Devon of the above-referenced spacing and compulsory pooling applications pursuant to 19.15.4.12.A(1).

4. Devon seeks an order pooling all uncommitted mineral interest in the Wolfcamp formation Sand Dunes; Wolfcamp Pool; Pool Code: 96991 underlying a standard 640-acre, more or less, horizontal spacing and proration unit comprised of the W/2 of Sections 13 and 24, Township 23 South, Range 31 East, NMPM, Eddy County, New Mexico, and (2) pooling all uncommitted mineral interests in the Wolfcamp formation, designated as an oil pool, underlying said unit.

5. Under Case No. 23383, Devon proposes and dedicates to the HSU the **Bora Bora 13-24 Fed Com 621H Well**, the **Bora Bora 13-24 Fed Com 622H Well**, the **Bora Bora 13-24 Fed Com 711H Well**, and the **Bora Bora 13-24 Fed Com 712H Well**, as initial wells.

6. The **Bora Bora 13-24 Fed Com 621H Well** (API No. 30-015-53182) as an initial well, horizontally drilled from a surface location in NW/4 NW/4 (Unit D) of Section 13 to a bottom hole location in the SW/4 SW/4 (Unit M) of Section 24; approximate TVD of 11,875'; approximate TMD of 22,143'; FTP in Section 13: 100' FNL, 330' FWL; LTP in Section 24: 100' FSL, 330' FWL.

7. The **Bora Bora 13-24 Fed Com 622H Well** (API No. 30-015-49501) as an initial well, horizontally drilled from a surface location in NE/4 NW/4 (Unit C) of Section 13 to a bottom hole location in the SE/4 SW/4 (Unit N) of Section 24; approximate TVD of 11,875'; approximate TMD of 22,134'; FTP in Section 13: 100' FNL, 1640' FWL; LTP in Section 24: 100' FSL, 1640' FWL. The **Bora Bora 13-24 Fed Com 622H Well** is the proximity well, positioned so the unit can include proximity tracts located within 330 feet of the well's completed interval, thereby incorporating the W/2 W/2 of Sections 13 and 24, in order to establish the larger unit covering the W/2 of said Sections.

8. The **Bora Bora 13-24 Fed Com 711H Well** (API No. 30-015-49497) as an initial well, horizontally drilled from a surface location in NW/4 NW/4 (Unit D) of Section 13 to a bottom hole location in the SW/4 SW/4 (Unit M) of Section 24.; approximate TVD of 12,005'; approximate TMD of 22,278'; FTP in Section 13: 100' FNL, 990' FWL; LTP in Section 24: 100' FSL, 990' FWL.

9. The **Bora Bora 13-24 Fed Com 712H Well** (API No. 30-015-49502) as an initial well, horizontally drilled from a surface location in NE/4 NW/4 (Unit C) of Section 13 to a bottom

hole location in the SE/4 SW/4 (Unit N) of Section 24; approximate TVD of 12,005'; approximate TMD of 22,264'; FTP in Section 13: 100' FNL, 2178' FWL; LTP in Section 24: 100' FSL, 2178' FWL.

10. The proposed C-102 for each well is attached as **Exhibit A-1**.

11. A general location plat and a plat outlining the units being pooled is attached hereto as **Exhibit A-2**, which show the location of the proposed well within the unit. The locations of the proposed wells are orthodox and meet the Division's offset requirements.

12. The parties being pooled, the nature of their interests, and their last known addresses are listed on **Exhibit A-2** attached hereto. **Exhibit A-2** includes information regarding working interest owners and overriding royalty interest owner, highlighting the "uncommitted" working interest owners that remain to be pooled. Devon is also seeking to pool a group of overriding royalty interest owners.

13. There are no depth severances in the Wolfcamp formation in this acreage.

14. A good faith review of records did not reveal any overlapping units.

15. I provided the law firm of Abadie & Schill P.C. a list of names and addresses for the uncommitted interest owners shown on **Exhibit A-2**. In compiling these addresses, I conducted a diligent search of the public records in Eddy County, New Mexico, where the wells are located, and of phone directories and did computer searches to locate the contact information for parties entitled to notification. All working interest owners were sent notice by letter, and no letters were returned undeliverable; likewise, all ORRI owners were sent notice by letter, and no letters were returned undeliverable. Devon thereby views all owners as locatable. Furthermore, Devon published notice in the Carlsbad Current Argus, a newspaper of general circulation in Eddy County, New Mexico, to cover any contingencies regarding notice.

16. Devon has made a good faith effort to negotiate with the interest owners, but has been unable to obtain, voluntary agreement from all interest owners to participate in the drilling of the well or in the commitment of their interests to the well for its development within the proposed horizontal spacing unit. **Exhibit A-4** provides a chronology and history of contacts with the owners.

17. The interest owners being pooled have been contacted regarding the proposed wells but have failed or refused to voluntarily commit their interest in the wells. However, Devon has been in ongoing discussions with some of the interest owners to voluntarily enter into a Joint Operating Agreement. If a mutually agreeable Joint Operating Agreement is reached between Devon and another interest owner or owners, Devon requests that the voluntary agreement become operative and supersede the Division's order for said parties, except to the extent the Division deems it necessary to maintain spacing criteria for the purpose of conservation, the prevention of waste, and protection of correlative rights.

18. The interest owners being pooled have been contacted regarding the proposed wells, and the working interest owners have voluntarily committed their interests in the wells. This pooling application has been submitted for approval in order to account for the overriding royalty interest owners.

19. **Exhibit A-3** is a sample proposal letter and the AFEs for each proposed well. The estimated cost of the wells set forth in the AFEs is fair, reasonable, and comparable to the costs of other wells of similar depths and lengths drilled in this area of New Mexico.

20. Devon requests overhead and administrative rates of \$8,000/month for drilling each well and \$800/month for producing each well. These rates are fair and comparable to the rates

charged by other operators for wells of this type in this area of southeastern New Mexico. Devon requests that these rates be adjusted periodically as provided in the COPAS Accounting Procedure.

21. Devon requests the maximum cost, plus 200% risk charge be assessed against non-consenting working interest owners to the extent needed.

22. Devon requests that it be designated operator of the units and wells.

23. The Exhibits to this Affidavit were prepared by me or compiled from Devon's company business records under my direct supervision.


24. The granting of this Application is in the best interests of conservation, the prevention of waste, and the protection of correlative rights, and will avoid the drilling of unnecessary wells.

25. The foregoing is correct and complete to the best of my knowledge and belief.

[Signature page follows]

Signature page of Self-Affirmed Statement of Aaron Young:

I understand that this Self-Affirmed Statement will be used as written testimony before the Division in Case No. 23383 and affirm that my testimony herein is true and correct, to the best of my knowledge and belief and made under penalty of perjury under the laws of the State of New Mexico.



Aaron Young

2/23/23

Date Signed

District I
1625 N. French Dr., Hobbs, NM 88240
Phone: (575) 393-6161 Fax: (575) 393-0720

District II
811 S. First St., Artesia, NM 88210
Phone: (575) 748-1283 Fax: (575) 748-9720

District III
1000 Rio Brazos Road, Aztec, NM 87410
Phone: (505) 334-6178 Fax: (505) 334-6170

District IV
1220 S. St. Francis Dr., Santa Fe, NM 87505
Phone: (505) 476-3460 Fax: (505) 476-3462

State of New Mexico
Energy, Minerals & Natural Resources Department
OIL CONSERVATION DIVISION
1220 South St. Francis Dr.
Santa Fe, NM 87505

Form C-102
Revised August 1, 2011
Submit one copy to appropriate
District Office

AMENDED REPORT

WELL LOCATION AND ACREAGE DEDICATION PLAT

| | | | | | | |
|----------------------------|--|---------------------------------------|--|------------------------|--------------------------|--|
| ¹ API Number | | ² Pool Code | | ³ Pool Name | | |
| ⁴ Property Code | | ⁵ Property Name | | | ⁶ Well Number | |
| | | BORA BORA 13-24 FED COM | | | 621H | |
| ⁷ OGRID No. | | ⁸ Operator Name | | | ⁹ Elevation | |
| 6137 | | DEVON ENERGY PRODUCTION COMPANY, L.P. | | | 3497.1 | |

¹⁰ Surface Location

| UL or lot no. | Section | Township | Range | Lot Idn | Feet from the | North/South line | Feet from the | East/West line | County |
|---------------|---------|----------|-------|---------|---------------|------------------|---------------|----------------|--------|
| D | 13 | 23 S | 31 E | | 150 | NORTH | 410 | WEST | EDDY |

¹¹ Bottom Hole Location If Different From Surface

| UL or lot no. | Section | Township | Range | Lot Idn | Feet from the | North/South line | Feet from the | East/West line | County |
|---------------|---------|----------|-------|---------|---------------|------------------|---------------|----------------|--------|
| M | 24 | 23 S | 31 E | | 20 | SOUTH | 330 | WEST | EDDY |

| | | | |
|-------------------------------|-------------------------------|----------------------------------|-------------------------|
| ¹² Dedicated Acres | ¹³ Joint or Infill | ¹⁴ Consolidation Code | ¹⁵ Order No. |
| | | | |

No allowable will be assigned to this completion until all interests have been consolidated or a non-standard unit has been approved by the division.

The diagram shows a survey plat for Section 13 and Section 24. It includes coordinates for various corners (NW, NE, W/4, E/4, SECTION, QUARTER, SW, S/4, SE) and the well location. Key features include:
 - NW CORNER SEC. 13: LAT. = 32.3116999°N, LONG. = 103.7400280°W
 - NE CORNER SEC. 13: LAT. = 32.3116930°N, LONG. = 103.7229595°W
 - W/4 CORNER SEC. 13: LAT. = 32.3044481°N, LONG. = 103.7400341°W
 - E/4 CORNER SEC. 13: LAT. = 32.3044384°N, LONG. = 103.7229618°W
 - SECTION CORNER SEC. 13: LAT. = 32.2971988°N, LONG. = 103.7400387°W
 - SECTION CORNER SEC. 24: LAT. = 32.2899466°N, LONG. = 103.7400405°W
 - SW CORNER SEC. 24: LAT. = 32.2826901°N, LONG. = 103.7400438°W
 - SE CORNER SEC. 24: LAT. = 32.2826833°N, LONG. = 103.7229675°W
 - SURFACE LOCATION: 410' from NE corner of Sec 13, 150' from north line.
 - BOTTOM OF HOLE: 20' from surface location, 330' from south line.
 - BORA BORA 13-24 FED COM 621H: ELEV. = 3497.1', LAT. = 32.3112876°N, LONG. = 103.7387016°W.
 - FIRST TAKE POINT: 100' FNL, 330' FWL, LAT. = 32.3114250°N, LONG. = 103.7389603°W.
 - LAST TAKE POINT: 100' FSL, 330' FWL, LAT. = 32.2829645°N, LONG. = 103.7389761°W.
 - BOTTOM OF HOLE: LAT. = 32.2827447°N, LONG. = 103.7389762°W.

¹⁷ OPERATOR CERTIFICATION

I hereby certify that the information contained herein is true and complete to the best of my knowledge and belief, and that this organization either owns a working interest or unleased mineral interest in the land including the proposed bottom hole location or has a right to drill this well at this location pursuant to a contract with an owner of such a mineral or working interest, or to a voluntary pooling agreement or a compulsory pooling order heretofore entered by the division.

Signature _____ Date _____

Printed Name _____

E-mail Address _____

¹⁸ SURVEYOR CERTIFICATION

I hereby certify that the well location shown on this plat was plotted from field notes of actual surveys made by me or under my supervision, and that the same is true and correct to the best of my belief.

DECEMBER 18, 2020

Date of Survey _____

Signature and Seal of Professional Surveyor:

Certificate Number: _____

EXHIBIT A-1

Intent As Drilled

| | | |
|---|---|---------------------|
| API # | | |
| Operator Name: DEVON ENERGY PRODUCTION COMPANY, L.P. | Property Name: BORA BORA 13-24 FED COM | Well Number 621H |

Kick Off Point (KOP)

| UL | Section | Township | Range | Lot | Feet | From N/S | Feet | From E/W | County |
|----------|---------|----------|-------|-----|-----------|----------|------|----------|--------|
| Latitude | | | | | Longitude | | | | NAD |

First Take Point (FTP)

| UL | Section | Township | Range | Lot | Feet | From N/S | Feet | From E/W | County |
|------------------------|---------|----------|-------|-----|--------------------------|----------|------|----------|-----------|
| D | 13 | 23S | 31E | | 100 | NORTH | 330 | WEST | EDDY |
| Latitude 32.3114250 | | | | | Longitude 103.7389603 | | | | NAD 83 |

Last Take Point (LTP)

| UL | Section | Township | Range | Lot | Feet | From N/S | Feet | From E/W | County |
|------------------------|---------|----------|-------|-----|--------------------------|----------|------|----------|-----------|
| M | 24 | 23S | 31E | | 100 | SOUTH | 330 | WEST | EDDY |
| Latitude 32.2829645 | | | | | Longitude 103.7389761 | | | | NAD 83 |

Is this well the defining well for the Horizontal Spacing Unit?

Is this well an infill well?

If infill is yes please provide API if available, Operator Name and well number for Defining well for Horizontal Spacing Unit.

| | | |
|----------------|----------------|-------------|
| API # | | |
| Operator Name: | Property Name: | Well Number |

KZ 06/29/2018

District I
1625 N. French Dr., Hobbs, NM 88240
Phone: (575) 393-6161 Fax: (575) 393-0720
District II
811 S. First St., Artesia, NM 88210
Phone: (575) 748-1283 Fax: (575) 748-9720
District III
1000 Rio Brazos Road, Aztec, NM 87410
Phone: (505) 334-6178 Fax: (505) 334-6170
District IV
1220 S. St. Francis Dr., Santa Fe, NM 87505
Phone: (505) 476-3460 Fax: (505) 476-3462

State of New Mexico
Energy, Minerals & Natural Resources Department
OIL CONSERVATION DIVISION
1220 South St. Francis Dr.
Santa Fe, NM 87505

Form C-102
Revised August 1, 2011
Submit one copy to appropriate
District Office

AMENDED REPORT

WELL LOCATION AND ACREAGE DEDICATION PLAT

| | | | | | |
|---------------------------------------|--|--|--|------------------------|---|
| ¹ API Number | | ² Pool Code | | ³ Pool Name | |
| ⁴ Property Code | | ⁵ Property Name BORA BORA 13-24 FED COM | | | ⁶ Well Number 622H |
| ⁷ OGRID No. 6137 | | ⁸ Operator Name DEVON ENERGY PRODUCTION COMPANY, L.P. | | | ⁹ Elevation 3491.1 |

¹⁰ Surface Location

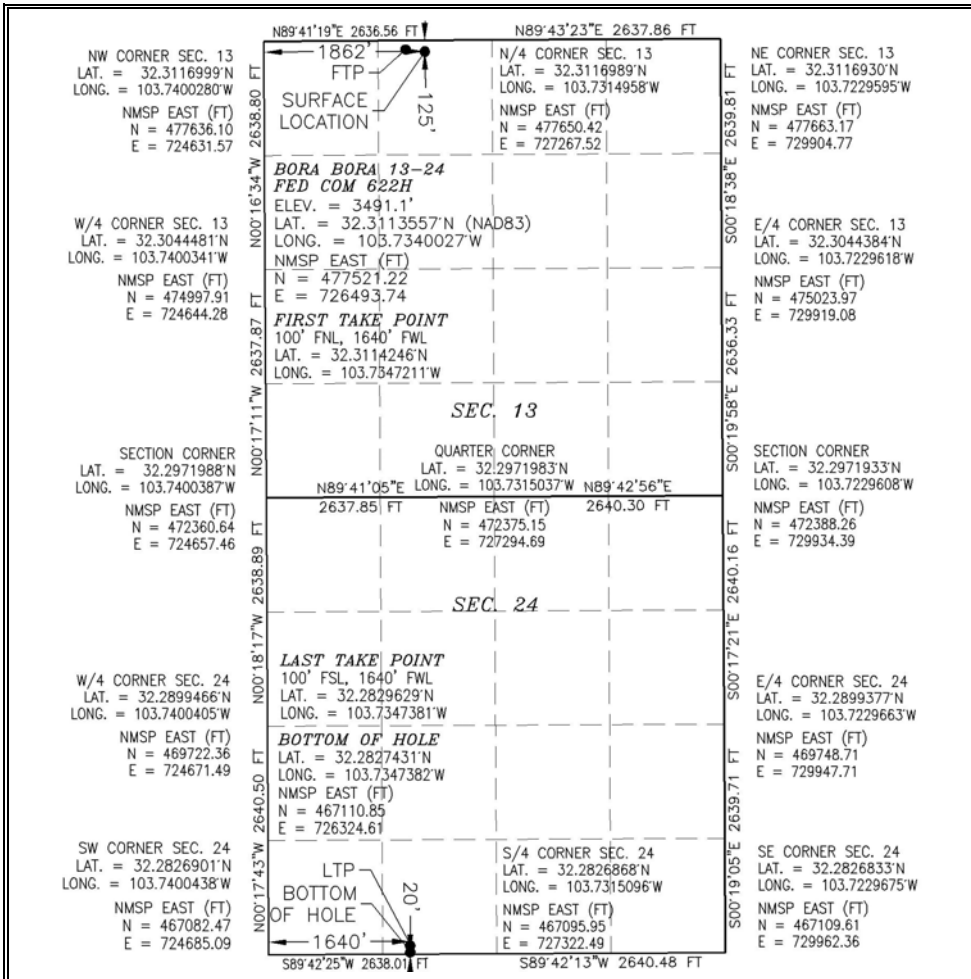
| UL or lot no. | Section | Township | Range | Lot Idn | Feet from the | North/South line | Feet from the | East/West line | County |
|---------------|-----------|-------------|-------------|---------|---------------|------------------|---------------|----------------|-------------|
| C | 13 | 23 S | 31 E | | 125 | NORTH | 1862 | WEST | EDDY |

¹¹ Bottom Hole Location If Different From Surface

| UL or lot no. | Section | Township | Range | Lot Idn | Feet from the | North/South line | Feet from the | East/West line | County |
|---------------|-----------|-------------|-------------|---------|---------------|------------------|---------------|----------------|-------------|
| N | 24 | 23 S | 31 E | | 20 | SOUTH | 1640 | WEST | EDDY |

| | | | |
|-------------------------------|-------------------------------|----------------------------------|-------------------------|
| ¹² Dedicated Acres | ¹³ Joint or Infill | ¹⁴ Consolidation Code | ¹⁵ Order No. |
|-------------------------------|-------------------------------|----------------------------------|-------------------------|

No allowable will be assigned to this completion until all interests have been consolidated or a non-standard unit has been approved by the division.



¹⁷ OPERATOR CERTIFICATION

I hereby certify that the information contained herein is true and complete to the best of my knowledge and belief, and that this organization either owns a working interest or unleased mineral interest in the land including the proposed bottom hole location or has a right to drill this well at this location pursuant to a contract with an owner of such a mineral or working interest, or to a voluntary pooling agreement or a compulsory pooling order heretofore entered by the division.

Signature _____ Date _____

Printed Name _____

E-mail Address _____

¹⁸ SURVEYOR CERTIFICATION

I hereby certify that the well location shown on this plat was plotted from field notes of actual surveys made by me or under my supervision, and that the same is true and correct to the best of my belief.

JANUARY 3, 2023

Date of Survey _____

Signature and Seal of Professional Surveyor: 

Certificate Number: _____

Intent As Drilled

| | | |
|---|---|---------------------|
| API # | | |
| Operator Name: DEVON ENERGY PRODUCTION COMPANY, L.P. | Property Name: BORA BORA 13-24 FED COM | Well Number 622H |

Kick Off Point (KOP)

| UL | Section | Township | Range | Lot | Feet | From N/S | Feet | From E/W | County |
|----------|---------|----------|-------|-----|-----------|----------|------|----------|--------|
| Latitude | | | | | Longitude | | | | NAD |

First Take Point (FTP)

| UL | Section | Township | Range | Lot | Feet | From N/S | Feet | From E/W | County |
|------------------------|---------|----------|-------|-----|--------------------------|----------|------|----------|-----------|
| C | 13 | 23S | 31E | | 100 | NORTH | 1640 | WEST | EDDY |
| Latitude 32.3114246 | | | | | Longitude 103.7347211 | | | | NAD 83 |

Last Take Point (LTP)

| UL | Section | Township | Range | Lot | Feet | From N/S | Feet | From E/W | County |
|------------------------|---------|----------|-------|-----|--------------------------|----------|------|----------|-----------|
| N | 24 | 23S | 31E | | 100 | SOUTH | 1640 | WEST | EDDY |
| Latitude 32.2829629 | | | | | Longitude 103.7347381 | | | | NAD 83 |

Is this well the defining well for the Horizontal Spacing Unit?

Is this well an infill well?

If infill is yes please provide API if available, Operator Name and well number for Defining well for Horizontal Spacing Unit.

| | | |
|----------------|----------------|-------------|
| API # | | |
| Operator Name: | Property Name: | Well Number |

KZ 06/29/2018

District I
1625 N. French Dr., Hobbs, NM 88240
Phone: (575) 393-6161 Fax: (575) 393-0720

District II
811 S. First St., Artesia, NM 88210
Phone: (575) 748-1283 Fax: (575) 748-9720

District III
1000 Rio Brazos Road, Aztec, NM 87410
Phone: (505) 334-6178 Fax: (505) 334-6170

District IV
1220 S. St. Francis Dr., Santa Fe, NM 87505
Phone: (505) 476-3460 Fax: (505) 476-3462

State of New Mexico
Energy, Minerals & Natural Resources Department
OIL CONSERVATION DIVISION
1220 South St. Francis Dr.
Santa Fe, NM 87505

Form C-102
Revised August 1, 2011
Submit one copy to appropriate
District Office

AMENDED REPORT

WELL LOCATION AND ACREAGE DEDICATION PLAT

| | | | | | | |
|----------------------------|--|---------------------------------------|--|------------------------|--------------------------|--|
| ¹ API Number | | ² Pool Code | | ³ Pool Name | | |
| ⁴ Property Code | | ⁵ Property Name | | | ⁶ Well Number | |
| | | BORA BORA 13-24 FED COM | | | 711H | |
| ⁷ OGRID No. | | ⁸ Operator Name | | | ⁹ Elevation | |
| 6137 | | DEVON ENERGY PRODUCTION COMPANY, L.P. | | | 3497.1 | |

¹⁰ Surface Location


| UL or lot no. | Section | Township | Range | Lot Idn | Feet from the | North/South line | Feet from the | East/West line | County |
|---------------|---------|----------|-------|---------|---------------|------------------|---------------|----------------|--------|
| D | 13 | 23 S | 31 E | | 150 | NORTH | 440 | WEST | EDDY |

¹¹ Bottom Hole Location If Different From Surface

| UL or lot no. | Section | Township | Range | Lot Idn | Feet from the | North/South line | Feet from the | East/West line | County |
|---------------|---------|----------|-------|---------|---------------|------------------|---------------|----------------|--------|
| M | 24 | 23 S | 31 E | | 20 | SOUTH | 990 | WEST | EDDY |

| | | | |
|-------------------------------|-------------------------------|----------------------------------|-------------------------|
| ¹² Dedicated Acres | ¹³ Joint or Infill | ¹⁴ Consolidation Code | ¹⁵ Order No. |
| | | | |

No allowable will be assigned to this completion until all interests have been consolidated or a non-standard unit has been approved by the division.



¹⁷ OPERATOR CERTIFICATION

I hereby certify that the information contained herein is true and complete to the best of my knowledge and belief, and that this organization either owns a working interest or unleased mineral interest in the land including the proposed bottom hole location or has a right to drill this well at this location pursuant to a contract with an owner of such a mineral or working interest, or to a voluntary pooling agreement or a compulsory pooling order heretofore entered by the division.

Signature _____ Date _____

Printed Name _____

E-mail Address _____

¹⁸ SURVEYOR CERTIFICATION

I hereby certify that the well location shown on this plat was plotted from field notes of actual surveys made by me or under my supervision, and that the same is true and correct to the best of my belief.

JANUARY 3, 2023

Date of Survey _____

Signature and Seal of Professional Surveyor:

Certificate Number: _____

Intent As Drilled

| | | |
|---|---|---------------------|
| API # | | |
| Operator Name: DEVON ENERGY PRODUCTION COMPANY, L.P. | Property Name: BORA BORA 13-24 FED COM | Well Number 711H |

Kick Off Point (KOP)

| UL | Section | Township | Range | Lot | Feet | From N/S | Feet | From E/W | County |
|----------|---------|----------|-------|-----|-----------|----------|------|----------|--------|
| Latitude | | | | | Longitude | | | | NAD |

First Take Point (FTP)

| UL | Section | Township | Range | Lot | Feet | From N/S | Feet | From E/W | County |
|------------------------|---------|----------|-------|-----|--------------------------|----------|------|----------|-----------|
| D | 13 | 23S | 31E | | 100 | NORTH | 990 | WEST | EDDY |
| Latitude 32.3114248 | | | | | Longitude 103.7368245 | | | | NAD 83 |

Last Take Point (LTP)

| UL | Section | Township | Range | Lot | Feet | From N/S | Feet | From E/W | County |
|------------------------|---------|----------|-------|-----|--------------------------|----------|------|----------|-----------|
| M | 24 | 23S | 31E | | 100 | SOUTH | 990 | WEST | EDDY |
| Latitude 32.2829637 | | | | | Longitude 103.7368409 | | | | NAD 83 |

Is this well the defining well for the Horizontal Spacing Unit?

Is this well an infill well?

If infill is yes please provide API if available, Operator Name and well number for Defining well for Horizontal Spacing Unit.

| | | |
|----------------|----------------|-------------|
| API # | | |
| Operator Name: | Property Name: | Well Number |

KZ 06/29/2018

District I
1625 N. French Dr., Hobbs, NM 88240
Phone: (575) 393-6161 Fax: (575) 393-0720

District II
811 S. First St., Artesia, NM 88210
Phone: (575) 748-1283 Fax: (575) 748-9720

District III
1000 Rio Brazos Road, Aztec, NM 87410
Phone: (505) 334-6178 Fax: (505) 334-6170

District IV
1220 S. St. Francis Dr., Santa Fe, NM 87505
Phone: (505) 476-3460 Fax: (505) 476-3462

State of New Mexico
Energy, Minerals & Natural Resources Department
OIL CONSERVATION DIVISION
1220 South St. Francis Dr.
Santa Fe, NM 87505

Form C-102
Revised August 1, 2011
Submit one copy to appropriate
District Office
 AMENDED REPORT

WELL LOCATION AND ACREAGE DEDICATION PLAT

| | | | | | |
|---------------------------------------|--|--|--|------------------------|---|
| ¹ API Number | | ² Pool Code | | ³ Pool Name | |
| ⁴ Property Code | | ⁵ Property Name BORA BORA 13-24 FED COM | | | ⁶ Well Number 712H |
| ⁷ OGRID No. 6137 | | ⁸ Operator Name DEVON ENERGY PRODUCTION COMPANY, L.P. | | | ⁹ Elevation 3491.2 |

¹⁰ Surface Location

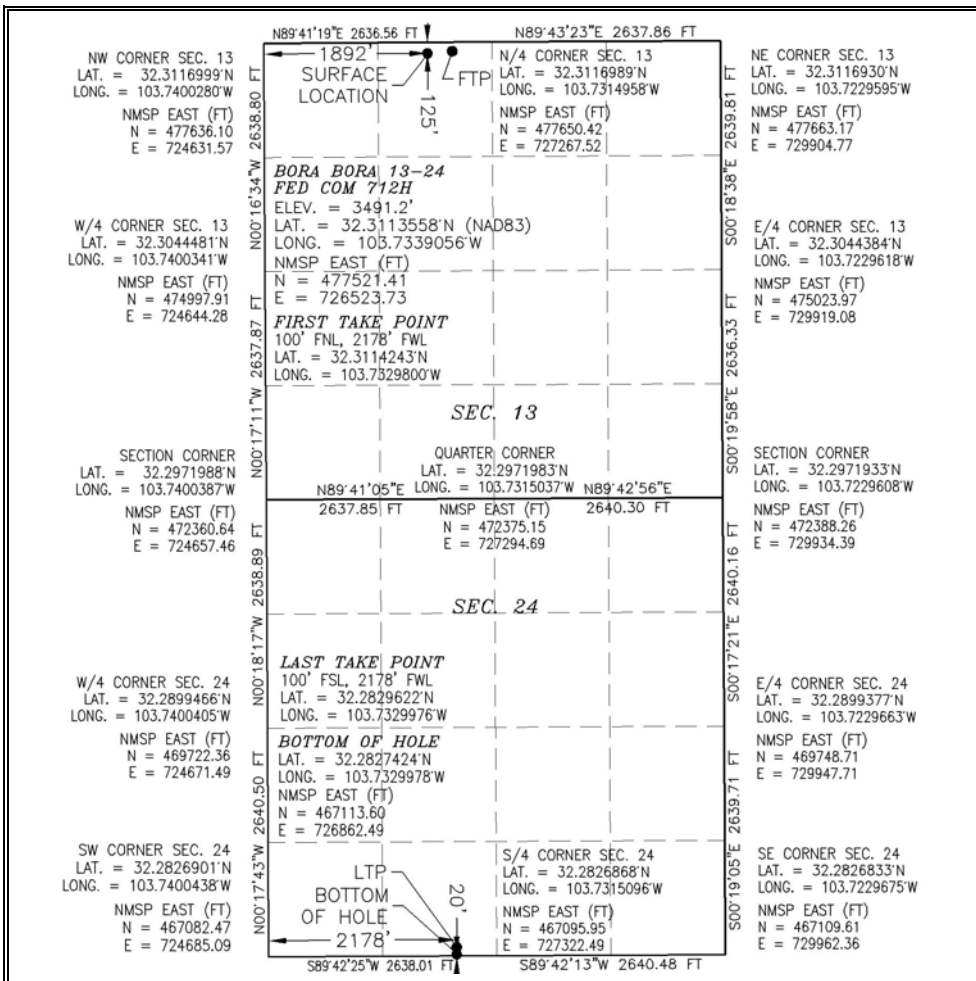
| UL or lot no. | Section | Township | Range | Lot Idn | Feet from the | North/South line | Feet from the | East/West line | County |
|---------------|-----------|-------------|-------------|---------|---------------|------------------|---------------|----------------|-------------|
| C | 13 | 23 S | 31 E | | 125 | NORTH | 1892 | WEST | EDDY |

¹¹ Bottom Hole Location If Different From Surface

| UL or lot no. | Section | Township | Range | Lot Idn | Feet from the | North/South line | Feet from the | East/West line | County |
|---------------|-----------|-------------|-------------|---------|---------------|------------------|---------------|----------------|-------------|
| N | 24 | 23 S | 31 E | | 20 | SOUTH | 2178 | WEST | EDDY |

| | | | |
|-------------------------------|-------------------------------|----------------------------------|-------------------------|
| ¹² Dedicated Acres | ¹³ Joint or Infill | ¹⁴ Consolidation Code | ¹⁵ Order No. |
|-------------------------------|-------------------------------|----------------------------------|-------------------------|

No allowable will be assigned to this completion until all interests have been consolidated or a non-standard unit has been approved by the division.



¹⁷ OPERATOR CERTIFICATION

I hereby certify that the information contained herein is true and complete to the best of my knowledge and belief, and that this organization either owns a working interest or unleased mineral interest in the land including the proposed bottom hole location or has a right to drill this well at this location pursuant to a contract with an owner of such a mineral or working interest, or to a voluntary pooling agreement or a compulsory pooling order heretofore entered by the division.

Signature _____ Date _____

Printed Name _____

E-mail Address _____

¹⁸ SURVEYOR CERTIFICATION

I hereby certify that the well location shown on this plat was plotted from field notes of actual surveys made by me or under my supervision, and that the same is true and correct to the best of my belief.

JANUARY 3, 2023

Date of Survey _____

Signature and Seal of Professional Surveyor:

Certificate Number: _____

Intent As Drilled

| | | |
|---|---|---------------------|
| API # | | |
| Operator Name: DEVON ENERGY PRODUCTION COMPANY, L.P. | Property Name: BORA BORA 13-24 FED COM | Well Number 712H |

Kick Off Point (KOP)

| UL | Section | Township | Range | Lot | Feet | From N/S | Feet | From E/W | County |
|----------|---------|----------|-------|-----|-----------|----------|------|----------|--------|
| Latitude | | | | | Longitude | | | | NAD |

First Take Point (FTP)

| UL | Section | Township | Range | Lot | Feet | From N/S | Feet | From E/W | County |
|------------------------|---------|----------|-------|-----|--------------------------|----------|------|----------|-----------|
| C | 13 | 23S | 31E | | 100 | NORTH | 2178 | WEST | EDDY |
| Latitude 32.3114243 | | | | | Longitude 103.7329800 | | | | NAD 83 |

Last Take Point (LTP)

| UL | Section | Township | Range | Lot | Feet | From N/S | Feet | From E/W | County |
|------------------------|---------|----------|-------|-----|--------------------------|----------|------|----------|-----------|
| N | 24 | 23S | 31E | | 100 | SOUTH | 2178 | WEST | EDDY |
| Latitude 32.2829622 | | | | | Longitude 103.7329976 | | | | NAD 83 |

Is this well the defining well for the Horizontal Spacing Unit?

Is this well an infill well?

If infill is yes please provide API if available, Operator Name and well number for Defining well for Horizontal Spacing Unit.




| | | |
|----------------|----------------|-------------|
| API # | | |
| Operator Name: | Property Name: | Well Number |

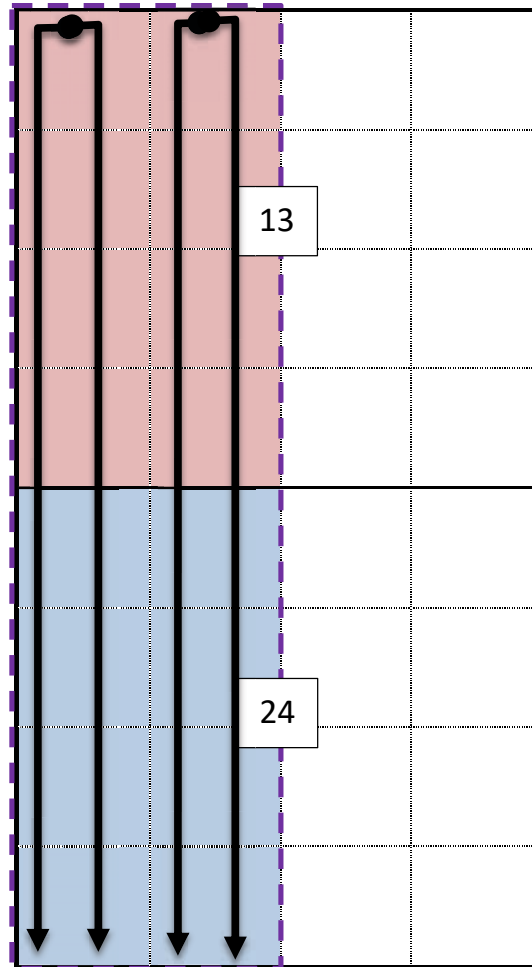
KZ 06/29/2018

Case No. 23383

Plat

Bora Bora 13-24 Fed Com 621H, 622H, 711H, & 712H (Case #23383)
W2 of Sections 13 and 24-23S-31E, Eddy County, NM

-  Tract 1
320 AC
NMNM 404441
-  Tract 2
320 AC
NMNM 40655
-  622H Horizontal
Spacing Unit



Bora Bora 13-24 Fed Com 621H

SHL: 150' FNL, 410' FWL, Sec 13
BHL: 20' FSL, 330' FWL, Sec 24

Bora Bora 13-24 Fed Com 622H

SHL: 125' FSL, 1,862' FWL, Sec 13
BHL: 20' FSL, 1,850' FWL, Sec 24

Bora Bora 13-24 Fed Com 711H

SHL: 150' FSL, 440' FWL, Sec 13
BHL: 20' FSL, 990' FWL, Sec 24

Bora Bora 13-24 Fed Com 712H

SHL: 125' FSL, 1,892' FWL, Sec 13
BHL: 20' FSL, 2,178' FWL, Sec 24

**EXHIBIT
A-2**

Case No. 23383

Working Interest Owners by Tract

Tract 1: W/2 of Sec. 13-23S-31E
United States of America Lease NMNM 404441

| Owner | Working Interest |
|--|------------------|
| Devon Energy Production Company, LP | 0.99059537 |
| Mabee-Flynt Lease Trust | 0.00211750 |
| TEK Properties, Ltd. | 0.00200000 |
| Joe N. Gifford | 0.00195313 |
| Mary Patricia Dougherty Trust | 0.00133300 |
| Otto & Doris Schroeder Family Trust | 0.00001392 |
| Catherine Grace Revocable Trust | 0.00001392 |
| Mary Margaret Olson Trust | 0.00000696 |
| Estate of Leonard B. Olson | 0.00000696 |
| Nancy Stallworth Marital Trust | 0.00008310 |
| Nancy S. Thomas | 0.00008309 |
| Round Hill Royalty L.P. | 0.00000875 |
| Donald C. Allman Trust | 0.00043734 |
| George Allman JR. Trust. | 0.00043734 |
| Mary Elizabeth Schram Trust | 0.00043734 |
| Margaret Sue Schroeder Trust | 0.00043734 |
| Michelle Allman Grantor Trust | 0.00001311 |
| Theresa Allman Smith Grantor Trust | 0.00001311 |
| Estate of Alfred Schram SR | 0.00000437 |
| The Schram Family Living Revocable Trust | 0.00000437 |
| Total: | 1.00000000 |

Tract 2: W/2 of Sec. 24-23S-31E
United States of America Lease NMNM 40655

| Owner | Working Interest |
|-------------------------------------|------------------|
| Devon Energy Production Company, LP | 1.00000000 |
| Total: | 1.00000000 |

Case No. 23383

Working Interest in both Horizontal Spacing Units

Bora Bora 13-24 Fed Com 621H, 622H, 711H, & 712H
W2 of Sections 13 and 24-23S-31E, Eddy County, NM

| Owner | Interest |
|---|-------------------|
| Devon Energy Production Company, L.P. | 0.99529769 |
| Mabee-Flynt Lease Trust | 0.00105875 |
| TEK Properties, Ltd. | 0.00100000 |
| Joe N. Gifford | 0.00097656 |
| Mary Patricia Dougherty Trust | 0.00066650 |
| Otto & Doris Schoeder Family Trust | 0.0000696 |
| Catherine Grace Revocable Trust | 0.0000696 |
| Mary Margaret Olson Trust | 0.0000348 |
| Estate of Leonard B. Olson | 0.0000348 |
| Nancy Stallworth Marital Trust | 0.0004155 |
| Nancy S Thomas | 0.0004155 |
| Round Hill Royalty L.P. | 0.0004375 |
| Donald C. Allman Trust | 0.00021867 |
| George Allman JR. Trust. | 0.00021867 |
| Mary Elizabeth Schram Trust | 0.00021867 |
| Margaret Sue Schroeder Trust | 0.00021867 |
| Michelle Allman Grantor Trust | 0.0000655 |
| Theresa Allman Smith Grantor Trust | 0.0000655 |
| Estate of Alfred Schram SR | 0.0000218 |
| The Schram Family Living Revocable Trust | 0.0000218 |
| Total: | 1.00000000 |

Uncommitted Working Interest Owners seeking to Compulsory Pool

Case No. 23383

Overriding Royalty Interests Owners in the Horizontal Spacing Unit

A.G. Andrikopoulos, Resource Inc.
Cargoil & Gas Co LLC
Charles Peter Gifford 2021 GST Trust
Daniel O Shea Gifford 2021 GST
Devon Energy Production Company, L.P.
Figure 4 Investment Trust
Galley NM Assets LLC
Georgia B Bass
HWMR LLC
Innerarity Family Minerals LLC
Joe N. Gifford
KMF Land LLC
Lisa Gail Karabatsos
Marissa Suzanne Gifford Smith 2021 GST
Mary Sarah Gifford Robb 2021 GST
Mary Susan Gifford Locker 2021 GST
Merpel LLC – Pony Oil Operating LLC
MSH Family Real Estate Ptr II LLC
Pegasus Resources II LLC
Pegasus Resources LLC
Pony Oil
Santa Elena Minerals IV LP
Sarah Elizabeth Gifford Beaufait 2021 GST Exempt Trust
Shogoil & Gas Co II LLC
SMP Sidecar Titan Mineral Holdings
SMP Titan Flex LP
SMP Titan Mineral Holdings LP
Sydhan LP
Taylor Kathleen Gifford 2021 GST
TD Minerals LLC

Case No. 23383

| BORA BORA 13-24 FED COM 62TH, 622H, 71TH & 712H WEST HALF (W/2) SECTIONS 13 & 24 TOWNSHIP 23 SOUTH, RANGE 31 EAST | | | | | | | |
|---|-----------------|------------------------------|----------------|------------|-------------|--|--|
| Name | Interest Type | Street | City | State | Postal Code | | |
| AG ANDRIKOPULOS RESOURCE INC | ORRI | PO BOX 788 | CHEYENNE | Wyoming | 82003-0788 | | |
| CARGILL & GAS COLL | | | | | | | |
| CARDOLYN SHOGRIN REV TR SINGLE MEMBER CL SHOGRIN TTEE | ORRI | PO BOX 29450 | SANTA FE | New Mexico | 87592-9450 | | |
| CHARLES PETER GIFFORD 2021 GST TRUST | ORRI | PO BOX 90271 | AUSTIN | Texas | 78709 | | |
| DANIEL O SHEA GIFFORD 2021 GST EXEMPT TRUST | ORRI | 2137 AVIATION LOOP | FREDERICKSBURG | Texas | 78624 | | |
| FIGURE 4 INVESTMENT TRUST | ORRI | 16611 WILDWOOD TRACE | MAGNOLIA | Texas | 77354 | | |
| GALLEY NM ASSETS LLC | ORRI | 5903 WEST LOOP SOUTH STE 520 | BELLAIRE | Texas | 77401 | | |
| GEORGIA B BASS | ORRI | 2855 WESTMINSTER PLAZA DR | HOUSTON | Texas | 77062-3168 | | |
| HVMR LLC | ORRI | 1776 E CALLE DEL CIELO | TUCSON | Arizona | 85718 | | |
| INNERARITY FAMILY MINERAL S LLC | ORRI | PO BOX 313 | MIDLAND | Texas | 79702 | | |
| JOE N GIFFORD | ORRI | PO BOX 51187 | MIDLAND | Texas | 79710-1187 | | |
| KMF LAND LLC | | | | | | | |
| ATTN DAM LOCKSHIN | ORRI | 1401 LAWRENCE ST | DENVER | Colorado | 80202 | | |
| USA GAIL KARABATSOS | ORRI | PO BOX 327 | COLUMBUS | Texas | 78934 | | |
| MARISSA SUZANNE GIFFORD SMITH 2021 GST EXEMPT TRUST | ORRI | 2814 STUTZ DRIVE | MIDLAND | Texas | 79705 | | |
| MARY SARAH GIFFORD ROBB 2021 GST EXEMPT TRUST | ORRI | 7901 RICHARD KING TRAIL | AUSTIN | Texas | 78749 | | |
| MARY SARAH GIFFORD ROBB TTEE | | | | | | | |
| MARY SUSAN GIFFORD LOCKER 2021 GST | ORRI | PO BOX 5245 | AUSTIN | Texas | 78763 | | |
| MARY SUSAN GIFFORD LOCKER TTEE | | | | | | | |
| MERPEL LLC | | | | | | | |
| PONY OIL OPERATING LLC | ORRI | 3100 MCINTICELLO AVE STE 500 | DALLAS | Texas | 75205 | | |
| MSH FAMILY REAL ESTATE PTR I LLC | ORRI | 4143 MAPLE AVE STE 500 | DALLAS | Texas | 75219 | | |
| PEGASUS RESOURCES I LLC | ORRI | PO BOX 470698 | FORT WORTH | Texas | 76147 | | |
| PEGASUS RESOURCES LLC | ORRI | PO BOX 470698 | FORT WORTH | Texas | 76147 | | |
| SANTA ELENA MINERALS IV LP | ORRI | PO BOX 732880 | DALLAS | Texas | 75373-2880 | | |
| SARAH ELIZABETH GIFFORD BEAUFAIT 2021 GST EXEMPT TRU | ORRI | 813 KEYSTONE CT | MIDLAND | Texas | 79705 | | |
| SHOGGIL & GAS CO I LLC | | | | | | | |
| CARDOLYN SHOGRIN MEMBER MANAGER & TRUSTEE | ORRI | PO BOX 29450 | SANTA FE | New Mexico | 87592-9450 | | |
| SMP SIDECAR TITAN MINERAL HOLDINGS LP | ORRI | 4143 MAPLE AVE STE 500 | DALLAS | Texas | 75219 | | |
| SMP TITAN FLEX LP | ORRI | 4143 MAPLE AVE STE 500 | DALLAS | Texas | 75219 | | |
| SMP TITAN MINERAL HOLDINGS LP | ORRI | 4143 MAPLE AVE STE 500 | DALLAS | Texas | 75219 | | |
| SYDHAN LP | ORRI | PO BOX 92349 | AUSTIN | Texas | 78709 | | |
| TAYLOR KATHLEEN GIFFORD 2021 GST EXEMPT TRUST | ORRI | 1124 WILD BASIN LDRG | AUSTIN | Texas | 78746 | | |
| TAYLOR GIFFORD TTEE | ORRI | 8111 WESTCHESTER DR STE 900 | DALLAS | Texas | 75225 | | |
| TD MINERALS LLC | | | | | | | |
| ESTATE OF ALFRED SCHRAM SR | UNCOMMITTED WID | 2731 SHAWN DR | DENISON | Texas | 75020 | | |
| ESTATE OF LEONARD B OLSON | UNCOMMITTED WID | 6031 W INTERSTATE 20 STE 251 | ARLINGTON | Texas | 76017 | | |
| MABEE FLYNN LEASE TRUST | UNCOMMITTED WID | 15611 WILDWOOD TRACE | MAGNOLIA | Texas | 77354 | | |
| MARY PATRICIA DOUGHERTY TRUST | UNCOMMITTED WID | PO BOX 226270 | DALLAS | Texas | 75222-6270 | | |
| C/O NORTHERN TRUST | UNCOMMITTED WID | 98 SAN JACINTO BLVD, STE 350 | AUSTIN | Texas | 78701 | | |
| NANCY S THOMAS | UNCOMMITTED WID | 106 MAPLE VALLEY RD | HOUSTON | Texas | 77066 | | |
| THE SCHRAM FAMILY LIVING REVOCABLE TRUST | UNCOMMITTED WID | 2731 SHAWN DR | DENISON | Texas | 75020 | | |



Devon Energy Corporation
333 W. Sheridan Avenue
Oklahoma City, OK 73102

405 235 3611 Phone
www.devonenergy.com

December 15, 2022

Priority Mail

Via Priority Mail

Working Interest Owners
Listed on Attached Exhibit "A"

RE: Bora Bora 13-24 Fed Com 621H, 622H, 711H, and 712H
Sections 13 & 24-23S-31E
Eddy County, New Mexico

Dear Working Interest Owner,

Devon Energy Production Company, L.P. ("Devon"), as Operator, proposes to drill, complete, and equip the following horizontal wells in the Wolfcamp formation:

- Bora Bora 13-24 Fed Com 621H as a horizontal well to an approximate landing TVD of 11,875', bottom hole TVD of 11,865', and approximate TMD of 22,143' into the Wolfcamp formation at an approximate SHL of 150' FNL & 410' FWL of Section 13-23S-31E, or at a legal location in Unit D, and an approximate BHL of 20' FSL & 330' FWL of Section 24-23S-31E, or at a legal location in Unit M, Eddy County, New Mexico (collectively with all four proposed wells, the "Wells"). Enclosed for your review is Devon's Authority for Expenditure indicating drilling costs of \$4,468,363.27 and total completed well costs of \$11,238,334.35.
- Bora Bora 13-24 Fed Com 622H as a horizontal well to an approximate landing TVD of 11,875', bottom hole TVD of 11,865', and approximate TMD of 22,134' into the Wolfcamp formation at an approximate SHL of 125' FNL & 1,862' FWL of Section 13-23S-31E, or at a legal location in Unit C, and an approximate BHL of 20' FSL & 1,640' FWL of Section 24-23S-31E, or at a legal location in Unit N, Eddy County, New Mexico (collectively with all four proposed wells, the "Wells"). Enclosed for your review is Devon's Authority for Expenditure indicating drilling costs of \$5,447,394.12 and total completed well costs of \$12,267,365.20.
- Bora Bora 13-24 Fed Com 711H as a horizontal well to an approximate landing TVD of 12,005', bottom hole TVD of 11,995', and approximate TMD of 22,278' into the Wolfcamp formation at an approximate SHL of 150' FNL & 440' FWL of Section 13-23S-31E, or at a legal location in Unit D, and an approximate BHL of 20' FSL & 990' FWL of Section 24-23S-31E, or at a legal location in Unit M, Eddy County, New Mexico (collectively with all four proposed wells, the "Wells"). Enclosed for your review is Devon's Authority for Expenditure indicating drilling costs of \$5,115,686.42 and total completed well costs of \$11,885,657.50.
- Bora Bora 13-24 Fed Com 712H as a horizontal well to an approximate landing TVD of 12,005', bottom hole TVD of 11,995', and approximate TMD of 22,264' into the Wolfcamp formation at an approximate SHL of 125' FNL & 1,892' FWL of Section 13-23S-31E, or at a legal location in Unit C, and an approximate BHL of 20' FSL & 2,178' FWL of Section 24-23S-31E, or at a legal location in Unit N, Eddy County, New Mexico (collectively with all four proposed wells, the

**EXHIBIT
A-3**

Bora Bora 13-24 Fed Com 621H, 622H, 711H, and 712H
December 15, 2022
Page No. 2

“Wells”). Enclosed for your review is Devon’s AFE indicating drilling costs of \$4,892,356.68 and total completed well costs of \$11,712,327.76.

Devon reserves the right to modify the locations and drilling plans described above to address surface and subsurface concerns. Devon will advise of any such modifications.

Devon is proposing to drill the Wells under the terms of the modified 2015 AAPL form of Operating Agreement (“JOA”) which contains the following general provisions:

- Devon named as Operator
- Contract Area: W2 of Sections 13 & 24-23S-31E
- 100% / 300% Non-Consenting Penalty
- \$8000/\$800 Drilling and Producing Overhead Rates

If you wish to participate in the operation, please indicate in the space provided below, along with a signed AFE, and deliver to my attention at the letterhead address or by email at aaron.young@dvn.com, and Devon will provide the completed JOA for your review. If your election is to participate, a cash call invoice will be sent following receipt of a timely election.

If you do not wish to participate in the proposed operation, Devon would like to negotiate a voluntary agreement that includes your interest.

If an agreement is not reached within 30 days of the date of this letter, Devon will apply to the New Mexico Oil Conservation Division for compulsory pooling of your interest into a spacing unit for the proposed wells.

Sincerely,

DEVON ENERGY PRODUCTION COMPANY, L.P.

A handwritten signature in blue ink, appearing to read 'Aaron Young', is written over a light blue circular stamp.

Aaron Young
Sr. Staff Landman

Bora Bora 13-24 Fed Com 621H, 622H, 711H, and 712H

December 15, 2022

Page No. 3

Bora Bora 13-24 Fed Com 621H

_____ I/we elect to participate in the drilling and completion of the Bora Bora 13-24 Fed Com 621H well.
A signed AFE is returned herewith.

_____ I/we elect not to participate in the drilling and completion of the Bora Bora 13-24 Fed Com 621H well.

Bora Bora 13-24 Fed Com 622H

_____ I/we elect to participate in the drilling and completion of the Bora Bora 13-24 Fed Com 622H well.
A signed AFE is returned herewith.

_____ I/we elect not to participate in the drilling and completion of the Bora Bora 13-24 Fed Com 622H well.

Bora Bora 13-24 Fed Com 711H

_____ I/we elect to participate in the drilling and completion of the Bora Bora 13-24 Fed Com 711H well.
A signed AFE is returned herewith.

_____ I/we elect not to participate in the drilling and completion of the Bora Bora 13-24 Fed Com 711H well.

Bora Bora 13-24 Fed Com 712H

_____ I/we elect to participate in the drilling and completion of the Bora Bora 13-24 Fed Com 712H well.
A signed AFE is returned herewith.

_____ I/we elect not to participate in the drilling and completion of the Bora Bora 13-24 Fed Com 712H well.

Company / Individual: _____

By: _____

Name: _____

Title: _____

Date: _____

Exhibit "A"
Working Interest Owners

MABEE FLYNT LEASE TRUST
ATTN: BERT SIMPSON
15611 WILDWOOD TRACE
MAGNOLIA, TEXAS 77354

MARY PATRICIA DOUGHERTY TRUST
C/O NORTHERN BANK TRUST OF TEXAS
P O BOX 226270
DALLAS, TEXAS 75222-6270

NANCY S. THOMAS
106 MAPLE VALLEY ROAD
HOUSTON, TEXAS 77056

ESTATE OF ALFRED SCHRAM SR
MARGARET E. HODGKINS, EXECUTOR
2731 SHAWN DR.
DENISON, TEXAS 75020

THE SCHRAM FAMILY LIVING REVOACABLE TRUST
MARGARET E. SCHRAM HODGKINS, SECOND SUCCESSOR TRUSTEE
2731 SHAWN DR.
DENISON, TEXAS 75020



Authorization for Expenditure

AFE # XX-139207.01

Well Name: BORA BORA 13-24 FED COM 621H

AFE Date: 12/20/2022

Cost Center Number: 1094540301

State: NM

Legal Description: SEC 13 & 24-23S-31E

County/Parish: EDDY

Revision:

Explanation and Justification:

DRILL, COMPLETE & EQUIP WOLFCAMP WELL

| Code | Intangible Description | Drilling Costs | Completion Costs | Dry Hole Costs | Total Costs |
|---------|------------------------|----------------|------------------|----------------|--------------|
| 6040110 | CHEMICALS - OTHER | 0.00 | 196,423.00 | 0.00 | 196,423.00 |
| 6060100 | DYED LIQUID FUELS | 171,874.18 | 462,000.00 | 0.00 | 633,874.18 |
| 6060130 | GASEOUS FUELS | 0.00 | 131,652.00 | 0.00 | 131,652.00 |
| 6080100 | DISPOSAL - SOLIDS | 95,172.99 | 3,165.00 | 0.00 | 98,337.99 |
| 6080110 | DISP-SALTWATER & OTH | 0.00 | 10,295.00 | 0.00 | 10,295.00 |
| 6080115 | DISP VIA PIPELINE SW | 0.00 | 158,100.00 | 0.00 | 158,100.00 |
| 6090100 | FLUIDS - WATER | 23,700.00 | 121,864.00 | 0.00 | 145,564.00 |
| 6090120 | RECYC TREAT&PROC-H2O | 0.00 | 204,822.00 | 0.00 | 204,822.00 |
| 6100100 | PERMIT SURVEY&TITLE | 30,000.00 | 0.00 | 0.00 | 30,000.00 |
| 6100110 | RIGHT OF WAY | 25,000.00 | 0.00 | 0.00 | 25,000.00 |
| 6110130 | ROAD&SITE PREP SVC | 45,000.00 | 40,633.00 | 0.00 | 85,633.00 |
| 6110170 | DAMAGE & REMEDIATION | 5,000.00 | 0.00 | 0.00 | 5,000.00 |
| 6120100 | I & C SERVICES | 0.00 | 83,425.00 | 0.00 | 83,425.00 |
| 6130170 | COMM SVCS - WAN | 2,277.33 | 0.00 | 0.00 | 2,277.33 |
| 6130360 | ROTC - ENGINEERING | 0.00 | 4,545.00 | 0.00 | 4,545.00 |
| 6130370 | ROTC - GEOSTEERING | 8,648.47 | 0.00 | 0.00 | 8,648.47 |
| 6140160 | ENV-SERVICES | 1,000.00 | 0.00 | 0.00 | 1,000.00 |
| 6150100 | CH LOG PERFRTG&WL SV | 0.00 | 336,450.00 | 0.00 | 336,450.00 |
| 6160100 | MATERIALS & SUPPLIES | 429.69 | 0.00 | 0.00 | 429.69 |
| 6170100 | PULLING&SWABBING SVC | 0.00 | 6,900.00 | 0.00 | 6,900.00 |
| 6170110 | SNUBBG&COIL TUBG SVC | 0.00 | 122,996.00 | 0.00 | 122,996.00 |
| 6190100 | TRCKG&HL-SOLID&FLUID | 42,968.55 | 0.00 | 0.00 | 42,968.55 |
| 6190110 | TRUCKING&HAUL OF EQP | 51,000.00 | 42,456.25 | 0.00 | 93,456.25 |
| 6200130 | CONSLT & PROJECT SVC | 120,083.44 | 90,924.00 | 0.00 | 211,007.44 |
| 6230120 | SAFETY SERVICES | 30,077.98 | 3,269.00 | 0.00 | 33,346.98 |
| 6300270 | SOLIDS CONTROL SRVCS | 96,640.24 | 0.00 | 0.00 | 96,640.24 |
| 6310120 | STIMULATION SERVICES | 0.00 | 1,702,707.00 | 0.00 | 1,702,707.00 |
| 6310190 | PROPPANT PURCHASE | 0.00 | 936,947.00 | 0.00 | 936,947.00 |
| 6310200 | CASING & TUBULAR SVC | 81,500.00 | 0.00 | 0.00 | 81,500.00 |
| 6310250 | CEMENTING SERVICES | 205,000.00 | 0.00 | 0.00 | 205,000.00 |
| 6310280 | DAYWORK COSTS | 773,433.83 | 0.00 | 0.00 | 773,433.83 |
| 6310300 | DIRECTIONAL SERVICES | 256,382.52 | 0.00 | 0.00 | 256,382.52 |
| 6310310 | DRILL BITS | 116,500.00 | 0.00 | 0.00 | 116,500.00 |
| 6310330 | DRILL&COMP FLUID&SVC | 276,306.26 | 10,770.00 | 0.00 | 287,076.26 |
| 6310380 | OPEN HOLE EVALUATION | 15,731.27 | 0.00 | 0.00 | 15,731.27 |
| 6310480 | TSNG-WELL, PL & OTH | 0.00 | 133,371.00 | 0.00 | 133,371.00 |
| 6310600 | MISC PUMPING SERVICE | 0.00 | 86,617.00 | 0.00 | 86,617.00 |
| 6320100 | EQPMNT SVC-SRF RNTL | 160,212.58 | 235,634.00 | 0.00 | 395,846.58 |
| 6320110 | EQUIP SVC - DOWNHOLE | 27,083.59 | 36,436.00 | 0.00 | 63,519.59 |
| 6320160 | WELDING SERVICES | 1,500.00 | 0.00 | 0.00 | 1,500.00 |
| 6320190 | WATER TRANSFER | 0.00 | 99,119.00 | 0.00 | 99,119.00 |
| 6350100 | CONSTRUCTION SVC | 0.00 | 182,958.13 | 0.00 | 182,958.13 |
| 6520100 | LEGAL FEES | 10,000.00 | 0.00 | 0.00 | 10,000.00 |
| 6550100 | MISCS COSTS & SERVS | 0.00 | 9,693.90 | 0.00 | 9,693.90 |

Costs on this form are estimates only. Working Interest Owners should not consider these estimates



Authorization for Expenditure

AFE # XX-139207.01

Well Name: BORA BORA 13-24 FED COM 621H

AFE Date: 12/20/2022

Cost Center Number: 1094540301

State: NM

Legal Description: SEC 13 & 24-23S-31E

County/Parish: EDDY

Revision:

| Code | Intangible Description | Drilling Costs | Completion Costs | Dry Hole Costs | Total Costs |
|---------|--------------------------|---------------------|---------------------|----------------|---------------------|
| 6550110 | MISCELLANEOUS SVC | 28,000.00 | 0.00 | 0.00 | 28,000.00 |
| 6550120 | OTHER ROUSTABOUT SER | 0.00 | 5,000.00 | 0.00 | 5,000.00 |
| 6630110 | CAPITAL OVERHEAD | 8,915.97 | 43,667.76 | 0.00 | 52,583.73 |
| 6740340 | TAXES OTHER | 498.44 | 32,737.68 | 0.00 | 33,236.12 |
| | Total Intangibles | 2,709,937.33 | 5,535,577.72 | 0.00 | 8,245,515.05 |

| Code | Tangible Description | Drilling Costs | Completion Costs | Dry Hole Costs | Total Costs |
|---------|------------------------|---------------------|---------------------|----------------|---------------------|
| 6120110 | I&C EQUIPMENT | 0.00 | 108,958.10 | 0.00 | 108,958.10 |
| 6120120 | MEASUREMENT EQUIP | 0.00 | 35,950.94 | 0.00 | 35,950.94 |
| 6150110 | LOG PERFORATG&WL EQP | 0.00 | 11,250.00 | 0.00 | 11,250.00 |
| 6230130 | SAFETY EQUIPMENT | 2,402.47 | 0.00 | 0.00 | 2,402.47 |
| 6300150 | SEPARATOR EQUIPMENT | 0.00 | 430,714.06 | 0.00 | 430,714.06 |
| 6300220 | STORAGE VESSEL&TANKS | 0.00 | 64,610.00 | 0.00 | 64,610.00 |
| 6300230 | PUMPS - SURFACE | 0.00 | 14,386.38 | 0.00 | 14,386.38 |
| 6310130 | ARTIFICIAL LIFT EQP | 0.00 | 30,000.00 | 0.00 | 30,000.00 |
| 6310150 | CASG-COND&DRIVE PIPE | 20,000.00 | 0.00 | 0.00 | 20,000.00 |
| 6310420 | TUBING & COMPONENTS | 0.00 | 119,774.00 | 0.00 | 119,774.00 |
| 6310460 | WELLHEAD EQUIPMENT | 42,578.00 | 136,763.00 | 0.00 | 179,341.00 |
| 6310530 | SURFACE CASING | 72,616.25 | 0.00 | 0.00 | 72,616.25 |
| 6310540 | INTERMEDIATE CASING | 711,648.00 | 0.00 | 0.00 | 711,648.00 |
| 6310550 | PRODUCTION CASING | 861,545.22 | 0.00 | 0.00 | 861,545.22 |
| 6310580 | CASING COMPONENTS | 47,636.00 | 0.00 | 0.00 | 47,636.00 |
| 6330100 | PIPE,FIT,FLANG,CPLNG | 0.00 | 281,986.88 | 0.00 | 281,986.88 |
| | Total Tangibles | 1,758,425.94 | 1,234,393.36 | 0.00 | 2,992,819.30 |

| | | | | |
|-----------------------------|---------------------|---------------------|-------------|----------------------|
| TOTAL ESTIMATED COST | 4,468,363.27 | 6,769,971.08 | 0.00 | 11,238,334.35 |
|-----------------------------|---------------------|---------------------|-------------|----------------------|

WORKING INTEREST OWNER APPROVAL

Company Name:

Signature: _____ Print Name: _____

Title: _____

Date: _____

Email: _____

Note: Please include/attach well requirement data with ballot.

Costs on this form are estimates only. Working Interest Owners should not consider these estimates



Authorization for Expenditure

AFE # XX-139209.01

Well Name: BORA BORA 13-24 FED COM 622H

AFE Date: 12/20/2022

Cost Center Number: 1094540501

State: NM

Legal Description: SEC 13 & 24-23S-31E

County/Parish: EDDY

Revision:

Explanation and Justification:

DRILL, COMPLETE & EQUIP WOLFCAMP WELL

| Code | Intangible Description | Drilling Costs | Completion Costs | Dry Hole Costs | Total Costs |
|---------|------------------------|----------------|------------------|----------------|--------------|
| 6040110 | CHEMICALS - OTHER | 0.00 | 196,423.00 | 0.00 | 196,423.00 |
| 6060100 | DYED LIQUID FUELS | 238,723.75 | 462,000.00 | 0.00 | 700,723.75 |
| 6060130 | GASEOUS FUELS | 0.00 | 131,652.00 | 0.00 | 131,652.00 |
| 6080100 | DISPOSAL - SOLIDS | 80,592.15 | 3,165.00 | 0.00 | 83,757.15 |
| 6080110 | DISP-SALTWATER & OTH | 0.00 | 10,295.00 | 0.00 | 10,295.00 |
| 6080115 | DISP VIA PIPELINE SW | 0.00 | 158,100.00 | 0.00 | 158,100.00 |
| 6090100 | FLUIDS - WATER | 76,350.00 | 121,864.00 | 0.00 | 198,214.00 |
| 6090120 | RECYC TREAT&PROC-H2O | 0.00 | 204,822.00 | 0.00 | 204,822.00 |
| 6100100 | PERMIT SURVEY&TITLE | 30,000.00 | 0.00 | 0.00 | 30,000.00 |
| 6100110 | RIGHT OF WAY | 25,000.00 | 0.00 | 0.00 | 25,000.00 |
| 6110130 | ROAD&SITE PREP SVC | 45,000.00 | 40,633.00 | 0.00 | 85,633.00 |
| 6110170 | DAMAGE & REMEDIATION | 5,000.00 | 0.00 | 0.00 | 5,000.00 |
| 6120100 | I & C SERVICES | 0.00 | 83,425.00 | 0.00 | 83,425.00 |
| 6130170 | COMM SVCS - WAN | 3,472.84 | 0.00 | 0.00 | 3,472.84 |
| 6130360 | ROTC - ENGINEERING | 0.00 | 4,545.00 | 0.00 | 4,545.00 |
| 6130370 | ROTC - GEOSTEERING | 7,885.49 | 0.00 | 0.00 | 7,885.49 |
| 6140160 | ENV-SERVICES | 1,000.00 | 0.00 | 0.00 | 1,000.00 |
| 6150100 | CH LOG PERFRTG&WL SV | 0.00 | 336,450.00 | 0.00 | 336,450.00 |
| 6160100 | MATERIALS & SUPPLIES | 546.90 | 0.00 | 0.00 | 546.90 |
| 6170100 | PULLING&SWABBING SVC | 0.00 | 6,900.00 | 0.00 | 6,900.00 |
| 6170110 | SNUBBG&COIL TUBG SVC | 0.00 | 122,996.00 | 0.00 | 122,996.00 |
| 6190100 | TRCKG&HL-SOLID&FLUID | 199,109.28 | 0.00 | 0.00 | 199,109.28 |
| 6190110 | TRUCKING&HAUL OF EQP | 37,200.00 | 42,456.25 | 0.00 | 79,656.25 |
| 6200130 | CONSLT & PROJECT SVC | 234,156.81 | 90,924.00 | 0.00 | 325,080.81 |
| 6230120 | SAFETY SERVICES | 35,548.78 | 3,269.00 | 0.00 | 38,817.78 |
| 6300270 | SOLIDS CONTROL SRVCS | 114,067.55 | 0.00 | 0.00 | 114,067.55 |
| 6310120 | STIMULATION SERVICES | 0.00 | 1,702,707.00 | 0.00 | 1,702,707.00 |
| 6310190 | PROPPANT PURCHASE | 0.00 | 936,947.00 | 0.00 | 936,947.00 |
| 6310200 | CASING & TUBULAR SVC | 78,600.00 | 0.00 | 0.00 | 78,600.00 |
| 6310250 | CEMENTING SERVICES | 215,000.00 | 0.00 | 0.00 | 215,000.00 |
| 6310280 | DAYWORK COSTS | 697,303.04 | 0.00 | 0.00 | 697,303.04 |
| 6310300 | DIRECTIONAL SERVICES | 231,067.64 | 0.00 | 0.00 | 231,067.64 |
| 6310310 | DRILL BITS | 116,250.00 | 0.00 | 0.00 | 116,250.00 |
| 6310330 | DRILL&COMP FLUID&SVC | 432,871.18 | 10,770.00 | 0.00 | 443,641.18 |
| 6310370 | MOB & DEMOBILIZATION | 330,000.00 | 0.00 | 0.00 | 330,000.00 |
| 6310380 | OPEN HOLE EVALUATION | 13,332.95 | 0.00 | 0.00 | 13,332.95 |
| 6310480 | TSNG-WELL, PL & OTH | 0.00 | 133,371.00 | 0.00 | 133,371.00 |
| 6310600 | MISC PUMPING SERVICE | 0.00 | 86,617.00 | 0.00 | 86,617.00 |
| 6320100 | EQPMNT SVC-SRF RNTL | 131,372.84 | 285,634.00 | 0.00 | 417,006.84 |
| 6320110 | EQUIP SVC - DOWNHOLE | 141,159.77 | 36,436.00 | 0.00 | 177,595.77 |
| 6320160 | WELDING SERVICES | 8,000.00 | 0.00 | 0.00 | 8,000.00 |
| 6320190 | WATER TRANSFER | 0.00 | 99,119.00 | 0.00 | 99,119.00 |
| 6350100 | CONSTRUCTION SVC | 0.00 | 182,958.13 | 0.00 | 182,958.13 |
| 6520100 | LEGAL FEES | 10,000.00 | 0.00 | 0.00 | 10,000.00 |

Costs on this form are estimates only. Working Interest Owners should not consider these estimates



Authorization for Expenditure

AFE # XX-139209.01

Well Name: BORA BORA 13-24 FED COM 622H

AFE Date: 12/20/2022

Cost Center Number: 1094540501

State: NM

Legal Description: SEC 13 & 24-23S-31E

County/Parish: EDDY

Revision:

| Code | Intangible Description | Drilling Costs | Completion Costs | Dry Hole Costs | Total Costs |
|---------|--------------------------|---------------------|---------------------|----------------|---------------------|
| 6550100 | MISCS COSTS & SERVS | 0.00 | 9,693.90 | 0.00 | 9,693.90 |
| 6550110 | MISCELLANEOUS SVC | 35,700.00 | 0.00 | 0.00 | 35,700.00 |
| 6550120 | OTHER ROUSTABOUT SER | 0.00 | 5,000.00 | 0.00 | 5,000.00 |
| 6630110 | CAPITAL OVERHEAD | 8,203.57 | 43,667.76 | 0.00 | 51,871.33 |
| 6740340 | TAXES OTHER | 692.30 | 32,737.68 | 0.00 | 33,429.98 |
| | Total Intangibles | 3,583,206.84 | 5,585,577.72 | 0.00 | 9,168,784.56 |

| Code | Tangible Description | Drilling Costs | Completion Costs | Dry Hole Costs | Total Costs |
|---------|------------------------|---------------------|---------------------|----------------|---------------------|
| 6120110 | I&C EQUIPMENT | 0.00 | 108,958.10 | 0.00 | 108,958.10 |
| 6120120 | MEASUREMENT EQUIP | 0.00 | 35,950.94 | 0.00 | 35,950.94 |
| 6150110 | LOG PERFORATG&WL EQP | 0.00 | 11,250.00 | 0.00 | 11,250.00 |
| 6230130 | SAFETY EQUIPMENT | 2,679.07 | 0.00 | 0.00 | 2,679.07 |
| 6300150 | SEPARATOR EQUIPMENT | 0.00 | 430,714.06 | 0.00 | 430,714.06 |
| 6300220 | STORAGE VESSEL&TANKS | 0.00 | 64,610.00 | 0.00 | 64,610.00 |
| 6300230 | PUMPS - SURFACE | 0.00 | 14,386.38 | 0.00 | 14,386.38 |
| 6310130 | ARTIFICIAL LIFT EQP | 0.00 | 30,000.00 | 0.00 | 30,000.00 |
| 6310150 | CASG-COND&DRIVE PIPE | 20,000.00 | 0.00 | 0.00 | 20,000.00 |
| 6310420 | TUBING & COMPONENTS | 0.00 | 119,774.00 | 0.00 | 119,774.00 |
| 6310460 | WELLHEAD EQUIPMENT | 36,166.00 | 136,763.00 | 0.00 | 172,929.00 |
| 6310530 | SURFACE CASING | 59,136.00 | 0.00 | 0.00 | 59,136.00 |
| 6310540 | INTERMEDIATE CASING | 768,274.85 | 0.00 | 0.00 | 768,274.85 |
| 6310550 | PRODUCTION CASING | 940,431.36 | 0.00 | 0.00 | 940,431.36 |
| 6310580 | CASING COMPONENTS | 37,500.00 | 0.00 | 0.00 | 37,500.00 |
| 6330100 | PIPE,FIT,FLANG,CPLNG | 0.00 | 281,986.88 | 0.00 | 281,986.88 |
| | Total Tangibles | 1,864,187.28 | 1,234,393.36 | 0.00 | 3,098,580.64 |

| | | | | |
|-----------------------------|---------------------|---------------------|-------------|----------------------|
| TOTAL ESTIMATED COST | 5,447,394.12 | 6,819,971.08 | 0.00 | 12,267,365.20 |
|-----------------------------|---------------------|---------------------|-------------|----------------------|

WORKING INTEREST OWNER APPROVAL

Company Name:

Signature:

Print Name:

Title:

Date:

Email:

Note: Please include/attach well requirement data with ballot.

Costs on this form are estimates only. Working Interest Owners should not consider these estimates



Authorization for Expenditure

AFE # XX-139208.01
 Well Name: BORA BORA 13-24 FED COM 711H
 Cost Center Number: 1094540401
 Legal Description: SEC 13 & 24-23S-31E
 Revision:

AFE Date: 12/20/2022
 State: NM
 County/Parish: EDDY

Explanation and Justification:

DRILL, COMPLETE & EQUIP WOLFCAMP WELL

| Code | Intangible Description | Drilling Costs | Completion Costs | Dry Hole Costs | Total Costs |
|---------|------------------------|----------------|------------------|----------------|--------------|
| 6040110 | CHEMICALS - OTHER | 0.00 | 196,423.00 | 0.00 | 196,423.00 |
| 6060100 | DYED LIQUID FUELS | 215,996.50 | 462,000.00 | 0.00 | 677,996.50 |
| 6060130 | GASEOUS FUELS | 0.00 | 131,652.00 | 0.00 | 131,652.00 |
| 6080100 | DISPOSAL - SOLIDS | 95,628.32 | 3,165.00 | 0.00 | 98,793.32 |
| 6080110 | DISP-SALTWATER & OTH | 0.00 | 10,295.00 | 0.00 | 10,295.00 |
| 6080115 | DISP VIA PIPELINE SW | 0.00 | 158,100.00 | 0.00 | 158,100.00 |
| 6090100 | FLUIDS - WATER | 23,700.00 | 121,864.00 | 0.00 | 145,564.00 |
| 6090120 | RECYC TREAT&PROC-H2O | 0.00 | 204,822.00 | 0.00 | 204,822.00 |
| 6100100 | PERMIT SURVEY&TITLE | 30,000.00 | 0.00 | 0.00 | 30,000.00 |
| 6100110 | RIGHT OF WAY | 25,000.00 | 0.00 | 0.00 | 25,000.00 |
| 6110130 | ROAD&SITE PREP SVC | 45,000.00 | 40,633.00 | 0.00 | 85,633.00 |
| 6110170 | DAMAGE & REMEDIATION | 5,000.00 | 0.00 | 0.00 | 5,000.00 |
| 6120100 | I & C SERVICES | 0.00 | 83,425.00 | 0.00 | 83,425.00 |
| 6130170 | COMM SVCS - WAN | 2,861.95 | 0.00 | 0.00 | 2,861.95 |
| 6130360 | ROTC - ENGINEERING | 0.00 | 4,545.00 | 0.00 | 4,545.00 |
| 6130370 | ROTC - GEOSTEERING | 9,605.11 | 0.00 | 0.00 | 9,605.11 |
| 6140160 | ENV-SERVICES | 1,000.00 | 0.00 | 0.00 | 1,000.00 |
| 6150100 | CH LOG PERFRTG&WL SV | 0.00 | 336,450.00 | 0.00 | 336,450.00 |
| 6160100 | MATERIALS & SUPPLIES | 539.99 | 0.00 | 0.00 | 539.99 |
| 6170100 | PULLING&SWABBING SVC | 0.00 | 6,900.00 | 0.00 | 6,900.00 |
| 6170110 | SNUBBG&COIL TUBG SVC | 0.00 | 122,996.00 | 0.00 | 122,996.00 |
| 6190100 | TRCKG&HL-SOLID&FLUID | 53,999.13 | 0.00 | 0.00 | 53,999.13 |
| 6190110 | TRUCKING&HAUL OF EQP | 51,000.00 | 42,456.25 | 0.00 | 93,456.25 |
| 6200130 | CONSLT & PROJECT SVC | 149,562.66 | 90,924.00 | 0.00 | 240,486.66 |
| 6230120 | SAFETY SERVICES | 37,799.39 | 3,269.00 | 0.00 | 41,068.39 |
| 6300270 | SOLIDS CONTROL SRVCS | 117,598.34 | 0.00 | 0.00 | 117,598.34 |
| 6310120 | STIMULATION SERVICES | 0.00 | 1,702,707.00 | 0.00 | 1,702,707.00 |
| 6310190 | PROPPANT PURCHASE | 0.00 | 936,947.00 | 0.00 | 936,947.00 |
| 6310200 | CASING & TUBULAR SVC | 81,500.00 | 0.00 | 0.00 | 81,500.00 |
| 6310250 | CEMENTING SERVICES | 205,000.00 | 0.00 | 0.00 | 205,000.00 |
| 6310280 | DAYWORK COSTS | 971,984.27 | 0.00 | 0.00 | 971,984.27 |
| 6310300 | DIRECTIONAL SERVICES | 276,030.77 | 0.00 | 0.00 | 276,030.77 |
| 6310310 | DRILL BITS | 116,500.00 | 0.00 | 0.00 | 116,500.00 |
| 6310330 | DRILL&COMP FLUID&SVC | 306,917.60 | 10,770.00 | 0.00 | 317,687.60 |
| 6310370 | MOB & DEMOBILIZATION | 190,000.00 | 0.00 | 0.00 | 190,000.00 |
| 6310380 | OPEN HOLE EVALUATION | 17,471.36 | 0.00 | 0.00 | 17,471.36 |
| 6310480 | TSNG-WELL, PL & OTH | 0.00 | 133,371.00 | 0.00 | 133,371.00 |
| 6310600 | MISC PUMPING SERVICE | 0.00 | 86,617.00 | 0.00 | 86,617.00 |
| 6320100 | EQPMNT SVC-SRF RNTL | 185,556.65 | 235,634.00 | 0.00 | 421,190.65 |
| 6320110 | EQUIP SVC - DOWNHOLE | 29,345.58 | 36,436.00 | 0.00 | 65,781.58 |
| 6320160 | WELDING SERVICES | 3,500.00 | 0.00 | 0.00 | 3,500.00 |
| 6320190 | WATER TRANSFER | 0.00 | 99,119.00 | 0.00 | 99,119.00 |
| 6350100 | CONSTRUCTION SVC | 0.00 | 182,958.13 | 0.00 | 182,958.13 |
| 6520100 | LEGAL FEES | 10,000.00 | 0.00 | 0.00 | 10,000.00 |

Costs on this form are estimates only. Working Interest Owners should not consider these estimates



Authorization for Expenditure

AFE # XX-139208.01

Well Name: BORA BORA 13-24 FED COM 711H

AFE Date: 12/20/2022

Cost Center Number: 1094540401

State: NM

Legal Description: SEC 13 & 24-23S-31E

County/Parish: EDDY

Revision:

| Code | Intangible Description | Drilling Costs | Completion Costs | Dry Hole Costs | Total Costs |
|---------|--------------------------|---------------------|---------------------|----------------|---------------------|
| 6550100 | MISCS COSTS & SERVS | 0.00 | 9,693.90 | 0.00 | 9,693.90 |
| 6550110 | MISCELLANEOUS SVC | 28,000.00 | 0.00 | 0.00 | 28,000.00 |
| 6550120 | OTHER ROUSTABOUT SER | 0.00 | 5,000.00 | 0.00 | 5,000.00 |
| 6630110 | CAPITAL OVERHEAD | 11,204.82 | 43,667.76 | 0.00 | 54,872.58 |
| 6740340 | TAXES OTHER | 626.39 | 32,737.68 | 0.00 | 33,364.07 |
| | Total Intangibles | 3,297,928.83 | 5,535,577.72 | 0.00 | 8,833,506.55 |

| Code | Tangible Description | Drilling Costs | Completion Costs | Dry Hole Costs | Total Costs |
|---------|------------------------|---------------------|---------------------|----------------|---------------------|
| 6120110 | &C EQUIPMENT | 0.00 | 108,958.10 | 0.00 | 108,958.10 |
| 6120120 | MEASUREMENT EQUIP | 0.00 | 35,950.94 | 0.00 | 35,950.94 |
| 6150110 | LOG PERFORATG&WL EQP | 0.00 | 11,250.00 | 0.00 | 11,250.00 |
| 6230130 | SAFETY EQUIPMENT | 2,587.34 | 0.00 | 0.00 | 2,587.34 |
| 6300150 | SEPARATOR EQUIPMENT | 0.00 | 430,714.06 | 0.00 | 430,714.06 |
| 6300220 | STORAGE VESSEL&TANKS | 0.00 | 64,610.00 | 0.00 | 64,610.00 |
| 6300230 | PUMPS - SURFACE | 0.00 | 14,386.38 | 0.00 | 14,386.38 |
| 6310130 | ARTIFICIAL LIFT EQP | 0.00 | 30,000.00 | 0.00 | 30,000.00 |
| 6310150 | CASG-COND&DRIVE PIPE | 20,000.00 | 0.00 | 0.00 | 20,000.00 |
| 6310420 | TUBING & COMPONENTS | 0.00 | 119,774.00 | 0.00 | 119,774.00 |
| 6310460 | WELLHEAD EQUIPMENT | 42,578.00 | 136,763.00 | 0.00 | 179,341.00 |
| 6310530 | SURFACE CASING | 75,411.25 | 0.00 | 0.00 | 75,411.25 |
| 6310540 | INTERMEDIATE CASING | 738,465.00 | 0.00 | 0.00 | 738,465.00 |
| 6310550 | PRODUCTION CASING | 891,080.00 | 0.00 | 0.00 | 891,080.00 |
| 6310580 | CASING COMPONENTS | 47,636.00 | 0.00 | 0.00 | 47,636.00 |
| 6330100 | PIPE,FIT,FLANG,CPLNG | 0.00 | 281,986.88 | 0.00 | 281,986.88 |
| | Total Tangibles | 1,817,757.59 | 1,234,393.36 | 0.00 | 3,052,150.95 |

| | | | | |
|-----------------------------|---------------------|---------------------|-------------|----------------------|
| TOTAL ESTIMATED COST | 5,115,686.42 | 6,769,971.08 | 0.00 | 11,885,657.50 |
|-----------------------------|---------------------|---------------------|-------------|----------------------|

WORKING INTEREST OWNER APPROVAL

Company Name:

Signature:

Print Name:

Title:

Date:

Email:

Note: Please include/attach well requirement data with ballot.

Costs on this form are estimates only. Working Interest Owners should not consider these estimates



Authorization for Expenditure

AFE # XX-139220.01
 Well Name: BORA BORA 13-24 FED COM 712H
 Cost Center Number: 1094540601
 Legal Description: SEC 13 & 24-23S-31E
 Revision:

AFE Date: 12/20/2022
 State: NM
 County/Parish: EDDY

Explanation and Justification:

DRILL, COMPLETE & EQUIP WOLFCAMP WELL

| Code | Intangible Description | Drilling Costs | Completion Costs | Dry Hole Costs | Total Costs |
|---------|------------------------|----------------|------------------|----------------|--------------|
| 6040110 | CHEMICALS - OTHER | 0.00 | 196,423.00 | 0.00 | 196,423.00 |
| 6060100 | DYED LIQUID FUELS | 205,986.25 | 462,000.00 | 0.00 | 667,986.25 |
| 6060130 | GASEOUS FUELS | 0.00 | 131,652.00 | 0.00 | 131,652.00 |
| 6080100 | DISPOSAL - SOLIDS | 80,592.15 | 3,165.00 | 0.00 | 83,757.15 |
| 6080110 | DISP-SALTWATER & OTH | 0.00 | 10,295.00 | 0.00 | 10,295.00 |
| 6080115 | DISP VIA PIPELINE SW | 0.00 | 158,100.00 | 0.00 | 158,100.00 |
| 6090100 | FLUIDS - WATER | 76,350.00 | 121,864.00 | 0.00 | 198,214.00 |
| 6090120 | RECYC TREAT&PROC-H2O | 0.00 | 204,822.00 | 0.00 | 204,822.00 |
| 6100100 | PERMIT SURVEY&TITLE | 30,000.00 | 0.00 | 0.00 | 30,000.00 |
| 6100110 | RIGHT OF WAY | 25,000.00 | 0.00 | 0.00 | 25,000.00 |
| 6110130 | ROAD&SITE PREP SVC | 45,000.00 | 40,633.00 | 0.00 | 85,633.00 |
| 6110170 | DAMAGE & REMEDIATION | 5,000.00 | 0.00 | 0.00 | 5,000.00 |
| 6120100 | I & C SERVICES | 0.00 | 83,425.00 | 0.00 | 83,425.00 |
| 6130170 | COMM SVCS - WAN | 2,996.59 | 0.00 | 0.00 | 2,996.59 |
| 6130360 | ROTC - ENGINEERING | 0.00 | 4,545.00 | 0.00 | 4,545.00 |
| 6130370 | ROTC - GEOSTEERING | 7,885.49 | 0.00 | 0.00 | 7,885.49 |
| 6140160 | ENV-SERVICES | 1,000.00 | 0.00 | 0.00 | 1,000.00 |
| 6150100 | CH LOG PERFRTG&WL SV | 0.00 | 336,450.00 | 0.00 | 336,450.00 |
| 6160100 | MATERIALS & SUPPLIES | 471.90 | 0.00 | 0.00 | 471.90 |
| 6170100 | PULLING&SWABBING SVC | 0.00 | 6,900.00 | 0.00 | 6,900.00 |
| 6170110 | SNUBBG&COIL TUBG SVC | 0.00 | 122,996.00 | 0.00 | 122,996.00 |
| 6190100 | TRCKG&HL-SOLID&FLUID | 182,234.28 | 0.00 | 0.00 | 182,234.28 |
| 6190110 | TRUCKING&HAUL OF EQP | 37,200.00 | 42,456.25 | 0.00 | 79,656.25 |
| 6200130 | CONSLT & PROJECT SVC | 202,765.56 | 90,924.00 | 0.00 | 293,689.56 |
| 6230120 | SAFETY SERVICES | 30,673.78 | 3,269.00 | 0.00 | 33,942.78 |
| 6300270 | SOLIDS CONTROL SRVCS | 101,167.55 | 0.00 | 0.00 | 101,167.55 |
| 6310120 | STIMULATION SERVICES | 0.00 | 1,702,707.00 | 0.00 | 1,702,707.00 |
| 6310190 | PROPPANT PURCHASE | 0.00 | 936,947.00 | 0.00 | 936,947.00 |
| 6310200 | CASING & TUBULAR SVC | 78,600.00 | 0.00 | 0.00 | 78,600.00 |
| 6310250 | CEMENTING SERVICES | 215,000.00 | 0.00 | 0.00 | 215,000.00 |
| 6310280 | DAYWORK COSTS | 601,678.04 | 0.00 | 0.00 | 601,678.04 |
| 6310300 | DIRECTIONAL SERVICES | 231,067.64 | 0.00 | 0.00 | 231,067.64 |
| 6310310 | DRILL BITS | 116,250.00 | 0.00 | 0.00 | 116,250.00 |
| 6310330 | DRILL&COMP FLUID&SVC | 432,871.18 | 10,770.00 | 0.00 | 443,641.18 |
| 6310380 | OPEN HOLE EVALUATION | 13,332.95 | 0.00 | 0.00 | 13,332.95 |
| 6310480 | TSNG-WELL, PL & OTH | 0.00 | 133,371.00 | 0.00 | 133,371.00 |
| 6310600 | MISC PUMPING SERVICE | 0.00 | 86,617.00 | 0.00 | 86,617.00 |
| 6320100 | EQPMNT SVC-SRF RNTL | 115,510.34 | 285,634.00 | 0.00 | 401,144.34 |
| 6320110 | EQUIP SVC - DOWNHOLE | 126,159.77 | 36,436.00 | 0.00 | 162,595.77 |
| 6320160 | WELDING SERVICES | 10,000.00 | 0.00 | 0.00 | 10,000.00 |
| 6320190 | WATER TRANSFER | 0.00 | 99,119.00 | 0.00 | 99,119.00 |
| 6350100 | CONSTRUCTION SVC | 0.00 | 182,958.13 | 0.00 | 182,958.13 |
| 6520100 | LEGAL FEES | 10,000.00 | 0.00 | 0.00 | 10,000.00 |
| 6550100 | MISCS COSTS & SERVS | 0.00 | 9,693.90 | 0.00 | 9,693.90 |

Costs on this form are estimates only. Working Interest Owners should not consider these estimates



Authorization for Expenditure

AFE # XX-139220.01

Well Name: BORA BORA 13-24 FED COM 712H

AFE Date: 12/20/2022

Cost Center Number: 1094540601

State: NM

Legal Description: SEC 13 & 24-23S-31E

County/Parish: EDDY

Revision:

| Code | Intangible Description | Drilling Costs | Completion Costs | Dry Hole Costs | Total Costs |
|---------|------------------------|----------------|------------------|----------------|--------------|
| 6550110 | MISCELLANEOUS SVC | 35,700.00 | 0.00 | 0.00 | 35,700.00 |
| 6550120 | OTHER ROUSTABOUT SER | 0.00 | 5,000.00 | 0.00 | 5,000.00 |
| 6630110 | CAPITAL OVERHEAD | 7,078.57 | 43,667.76 | 0.00 | 50,746.33 |
| 6740340 | TAXES OTHER | 597.36 | 32,737.68 | 0.00 | 33,335.04 |
| | Total Intangibles | 3,028,169.40 | 5,585,577.72 | 0.00 | 8,613,747.12 |

| Code | Tangible Description | Drilling Costs | Completion Costs | Dry Hole Costs | Total Costs |
|---------|----------------------|----------------|------------------|----------------|--------------|
| 6120110 | I&C EQUIPMENT | 0.00 | 108,958.10 | 0.00 | 108,958.10 |
| 6120120 | MEASUREMENT EQUIP | 0.00 | 35,950.94 | 0.00 | 35,950.94 |
| 6150110 | LOG PERFORATG&WL EQP | 0.00 | 11,250.00 | 0.00 | 11,250.00 |
| 6230130 | SAFETY EQUIPMENT | 2,679.07 | 0.00 | 0.00 | 2,679.07 |
| 6300150 | SEPARATOR EQUIPMENT | 0.00 | 430,714.06 | 0.00 | 430,714.06 |
| 6300220 | STORAGE VESSEL&TANKS | 0.00 | 64,610.00 | 0.00 | 64,610.00 |
| 6300230 | PUMPS - SURFACE | 0.00 | 14,386.38 | 0.00 | 14,386.38 |
| 6310130 | ARTIFICIAL LIFT EQP | 0.00 | 30,000.00 | 0.00 | 30,000.00 |
| 6310150 | CASG-COND&DRIVE PIPE | 20,000.00 | 0.00 | 0.00 | 20,000.00 |
| 6310420 | TUBING & COMPONENTS | 0.00 | 119,774.00 | 0.00 | 119,774.00 |
| 6310460 | WELLHEAD EQUIPMENT | 36,166.00 | 136,763.00 | 0.00 | 172,929.00 |
| 6310530 | SURFACE CASING | 59,136.00 | 0.00 | 0.00 | 59,136.00 |
| 6310540 | INTERMEDIATE CASING | 768,274.85 | 0.00 | 0.00 | 768,274.85 |
| 6310550 | PRODUCTION CASING | 940,431.36 | 0.00 | 0.00 | 940,431.36 |
| 6310580 | CASING COMPONENTS | 37,500.00 | 0.00 | 0.00 | 37,500.00 |
| 6330100 | PIPE,FIT,FLANG,CPLNG | 0.00 | 281,986.88 | 0.00 | 281,986.88 |
| | Total Tangibles | 1,864,187.28 | 1,234,393.36 | 0.00 | 3,098,580.64 |

| | | | | |
|-----------------------------|---------------------|---------------------|-------------|----------------------|
| TOTAL ESTIMATED COST | 4,892,356.68 | 6,819,971.08 | 0.00 | 11,712,327.76 |
|-----------------------------|---------------------|---------------------|-------------|----------------------|

WORKING INTEREST OWNER APPROVAL

Company Name:

Signature:

Print Name:

Title:

Date:

Email:

Note: Please include/attach well requirement data with ballot.

Costs on this form are estimates only. Working Interest Owners should not consider these estimates

Chronology of Contact with Uncommitted Working Interests

Bora Bora 13-24 Fed Com 621H, 622H, 711H, & 712H

Week of 12/15/2022, Devon sent initial well proposal letter, AFEs and terms to the proposed Operating Agreement

Week of 1/5/2023, follow up correspondence with uncommitted working interest owners

Week of 1/11/2023, review of addresses via LexisNexus, resulted in no updates to the address list

Week of 1/17/2023, follow up correspondence with uncommitted working interest owners

Week of 1/30/2023, follow up correspondence with uncommitted working interest owners

**EXHIBIT
A-4**

TAB 3

Case No. 23383

Exhibit B: Self-Affirmed Statement of Josh O'Brien, Geologist
Exhibit B-1: Structure Map
Exhibit B-2: Stratigraphic Cross Section

STATE OF NEW MEXICO
DEPARTMENT OF ENERGY, MINERALS AND NATURAL RESOURCES
OIL CONSERVATION DIVISION

APPLICATIONS OF DEVON ENERGY PRODUCTION
COMPANY, L.P. FOR A HORIZONTAL SPACING UNIT
AND COMPULSORY POOLING, EDDY COUNTY,
NEW MEXICO

Case Nos. 23382 & 23383

SELF-AFFIRMED STATEMENT OF JOSH O'BRIEN

Josh O'Brien, of lawful age and being first duly sworn, declares as follows:

1. My name is Josh O'Brien and I am employed by Devon Energy Production Company, L.P. ("Devon") as a geologist.
2. I have previously testified before the New Mexico Oil Conservation Division as an expert witness in petroleum geology. My credentials as a petroleum geologist have been accepted by the Division and made a matter of record.
3. I am familiar with the application filed by Devon in this case, and I have conducted a geologic study of the lands in the subject area.
4. This affidavit is submitted in connection with the filing by Devon of the above-referenced compulsory pooling application pursuant to 19.15.4.12.A(1) NMAC.
5. **Exhibit B-1** is a structure map of Wolfcamp top with contour interval of 50 ft. The unit being pooled is outlined by a red rectangle, with the approximate location and orientation of the initial wells noted with red arrows. The structure map shows that there is a regional down-dip to the East. I do not observe any faulting, pinchouts, or other geologic impediments to developing this targeted interval. Existing offsetting Wolfcamp development in this area is also depicted.

EXHIBIT
B

6. **Exhibit B-2** is a stratigraphic cross-section flattened on the Wolfcamp top. Each well in the cross-section contains a gamma ray, resistivity, and porosity log. The cross-section demonstrates reasonable continuity of the target zone. The well logs on the cross-section give a representative sample of the Upper Wolfcamp. I chose the logs from these wells to create the cross section because they penetrate the targeted intervals, are of good quality and are representative of the geology in the subject area.

7. The landing zone is highlighted by light, grey shading.

8. My geologic study indicates the Wolfcamp formation underlying the subject area is suitable for development by horizontal wells and the acreage comprising the proposed horizontal spacing unit will be productive and contribute more or less equally to production from the wells.

9. In my opinion, approval of Devon's application in this case is in the best interest of conservation, the prevention of waste, and protection of correlative rights.

10. **Devon Exhibits B-1 through B-2** were either prepared by me or compiled under my direction and supervision.

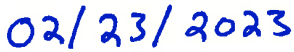
[Signature page follows]

Signature page of Self-Affirmed Statement of Josh O'Brien:

I understand that this Self-Affirmed Statement will be used as written testimony before the Division in Case Nos. 23382 & 23383 and affirm that my testimony herein is true and correct, to the best of my knowledge and belief and made under penalty of perjury under the laws of the State of New Mexico.



Josh O'Brien

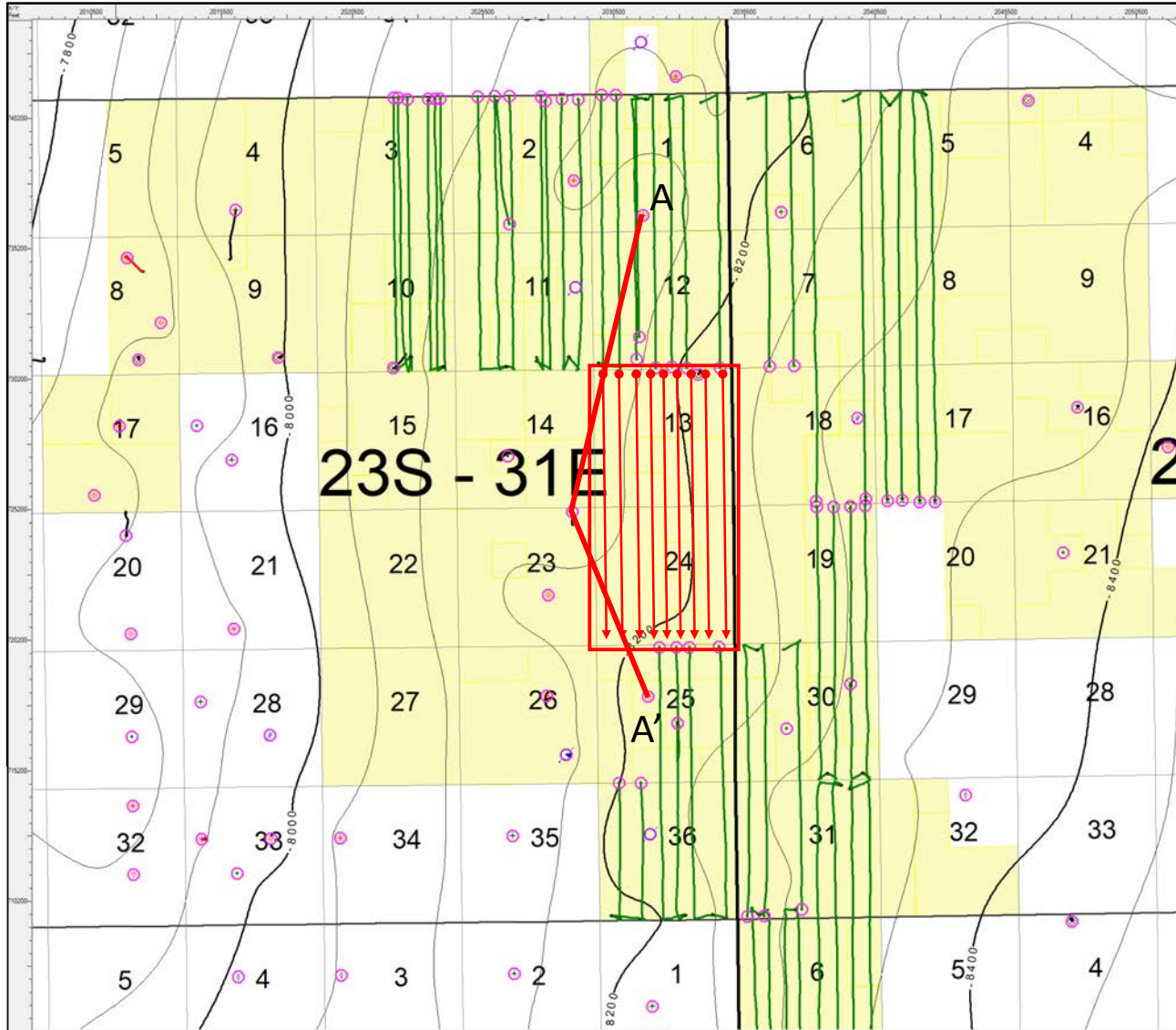


Date Signed

WFMP Cross Section A – A'



Structure Map WFMP (Top of WFMP) CI = 50 Feet



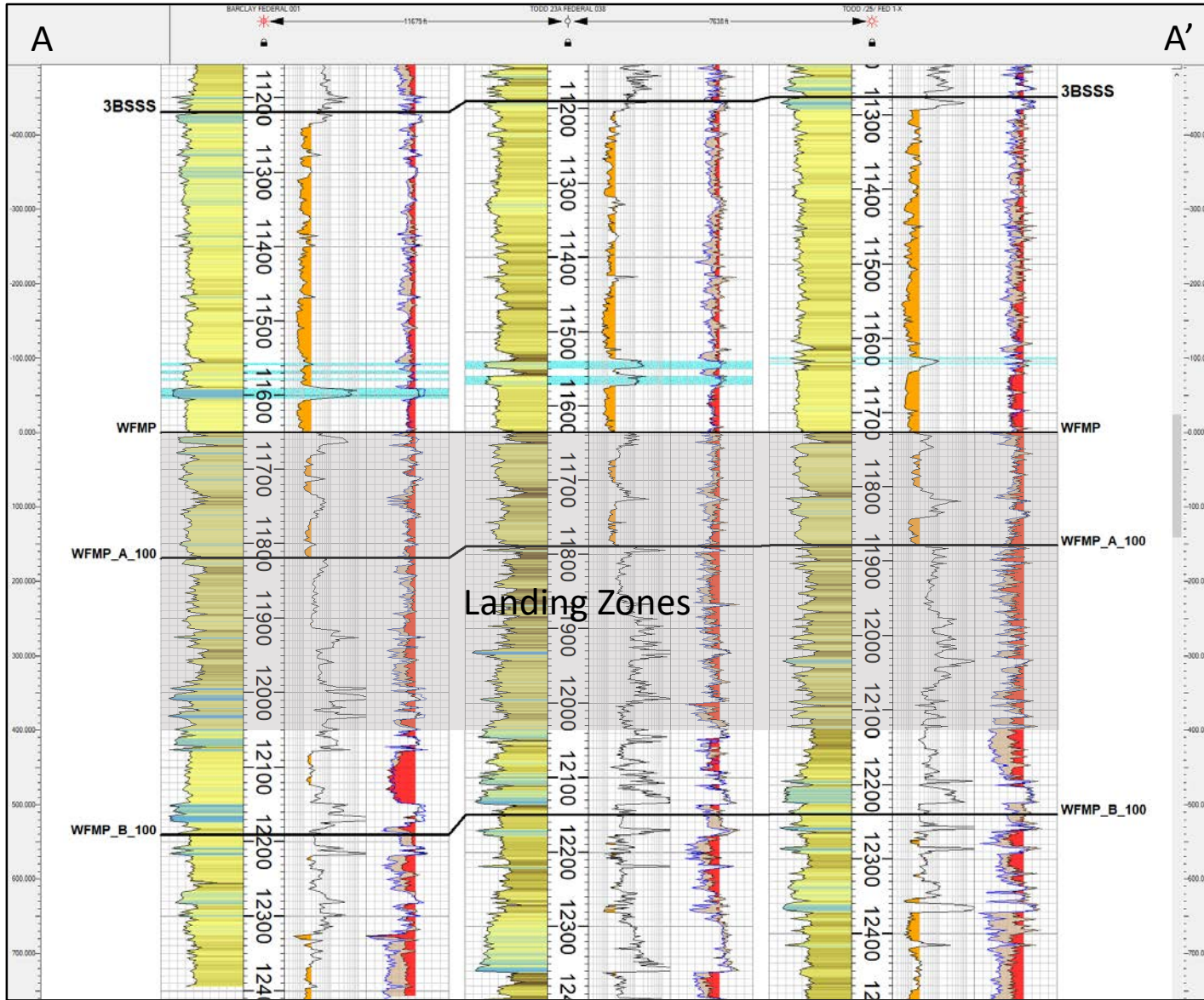
Horizontal Locations:

- BORA BORA 13-24 FED COM 621H**
- BORA BORA 13-24 FED COM 711H**
- BORA BORA 13-24 FED COM 622H**
- BORA BORA 13-24 FED COM 712H**
- BORA BORA 13-24 FED COM 623H**
- BORA BORA 13-24 FED COM 713H**
- BORA BORA 13-24 FED COM 624H**
- BORA BORA 13-24 FED COM 714H**
- BORA BORA 13-24 FED COM 625H**

- Producing Horizontal Wells
- BHL
- FTP
- Control Points

**EXHIBIT
B-1**

Stratigraphic Cross Section A – A' WFMP



TAB 4

Case No. 23383

Exhibit C: Affidavit of Notice, Darin C. Savage
Exhibit C-1: Notice Letter
Exhibit C-2: Mailing List
Exhibit C-3: Affidavits of Publication

SUBSCRIBED AND SWORN to before me this 28th day of February, 2023 by Darin C. Savage.

Marsha Dalton Couch
Notary Public

My Commission Expires:

02/10/2026

STATE OF NEW MEXICO
NOTARY PUBLIC
MARSHA DALTON COUCH
COMMISSION #1077509
COMMISSION EXPIRES 02/10/2026



For the Pursuit of Energy

ABADIE | SCHILL PC

| | |
|-----------|--------------|
| Colorado | New Mexico |
| Louisiana | Texas |
| Nebraska | Kansas |
| Montana | Wyoming |
| Oklahoma | California |
| | North Dakota |

February 9, 2023

VIA CERTIFIED MAIL
RETURN RECEIPT REQUESTED

TO: ALL INTEREST OWNERS SUBJECT TO POOLING PROCEEDINGS

Re: Application of Devon Energy Production Company, L.P., for a horizontal spacing unit and compulsory pooling, Eddy County, New Mexico

Bora Bora 13-24 Fed Com 621H Well (Case No. 23383)

Bora Bora 13-24 Fed Com 622H Well (Case No. 23383)

Bora Bora 13-24 Fed Com 711H Well (Case No. 23383)

Bora Bora 13-24 Fed Com 712H Well (Case No. 23383)

Case No. 23383:

Dear Interest Owners:

This letter is to advise you that Devon Energy Production Company, L.P. (“Devon”) has filed the enclosed application, Case No. 23383, with the New Mexico Oil Conservation Division (“Division”) for the compulsory pooling of units in the Wolfcamp formation.

In Case No. 23383, Devon seeks to pool the Wolfcamp formation underlying the W/2 of Sections 13 and 24, Township 23 South, Range 31 East, NMPM, Eddy County, New Mexico, a standard unit encompassing 640 acres, more or less, dedicated to the above-referenced 621H, 622H, 711H and 712H Wells.

A hearing has been requested before a Division Examiner on March 2, 2023, and the status of the hearing can be monitored through the Division’s website. Division hearings will commence at 8:15 a.m., traditionally in Porter Hall at the Oil Conservation Division’s Santa Fe Offices located at 1220 South Saint Francis Drive, Santa Fe, New Mexico 87505. However, under current Division policies, the hearing will be conducted remotely online. For information about remote access and status of the case, you can visit the Division’s website at: <https://www.emnrd.nm.gov/ocd/hearing-info/> or call (505) 476-3441.

abadieschill.com

214 McKenzie Street, Santa Fe, New Mexico, 87501

O : 970.385.4401 • F : 970.385.4901



You are being notified as an interest owner (subject to title examination) and are not required to attend this hearing, but as an owner of an interest that may be affected by this application, you may appear and present testimony. Failure to appear at that time and become a party of record will preclude you from challenging the matter at a later date.

Parties appearing in cases are required by Division Rule 19.15.4.13.B NMAC to file a Pre-hearing Statement at least four business days in advance of a scheduled hearing, but in no event later than 5 p.m. mountain time on the Thursday preceding the scheduled hearing date. This statement must be filed at the Division's Santa Fe office at the above specified address and should include: The names of the parties and their attorneys; a concise statement of the case; the names of all witnesses the party will call to testify at the hearing; the approximate time the party will need to present its case; and identification of any procedural matters that are to be resolved prior to the hearing.

If you have any questions about this matter, please contact Aaron Young at (405) 228-2850 or at aaron.young@dvn.com.

Sincerely,

A handwritten signature in black ink, appearing to read 'Darin C. Savage', written over a horizontal line.

Darin C. Savage

Attorney for Devon Energy Production
Company, L.P.

Mail Activity Report - CertifiedPro.net
 Mailed from 2/1/2023 to 2/28/2023
 User Name: abadieschill
 Generated: 2/28/2023 8:50:41 AM

| USPS Article Number | Reference Number | Date Mailed | Name 1 | Name 2 | Address 1 | Address 2 | City | State | Zip | Mailing Status | Service Options |
|------------------------|------------------|-------------|---|--|--------------------------------|-----------|----------------|-------|------------|----------------|---|
| 9314869904300104290851 | 4188.43 | 02/09/2023 | CARGOIL & GAS CO LLC | CAROLYN L SHOGRIN REV TR | PO BOX 29450 | | SANTA FE | NM | 87592-9450 | Delivered | Return Receipt - Electronic, Certified Mail |
| 9314869904300104290868 | 4188.43 | 02/09/2023 | CHARLES PETER GIFFORD 2021 GST TRUST | CHARLES PETER GIFFORD TTEE | PO BOX 90271 | | AUSTIN | TX | 78709 | Delivered | Return Receipt - Electronic, Certified Mail |
| 9314869904300104290875 | 4188.43 | 02/09/2023 | DANIEL O SHEA GIFFORD 2021 GST EXEMPT TRUST | | 2137 AVIATION LOOP | | FREDERICKSBURG | TX | 78624 | Delivered | Return Receipt - Electronic, Certified Mail |
| 9314869904300104290899 | 4188.43 | 02/09/2023 | FIGURE 4 INVESTMENT TRUST | | 15611 WILDWOOD TRACE | | MAGNOLIA | TX | 77354 | Delivered | Return Receipt - Electronic, Certified Mail |
| 9314869904300104291261 | 4188.43 | 02/09/2023 | Bureau of Land Management | | 620 E. GREENE ST. | | CARLSBAD | NM | 88220 | Delivered | Return Receipt - Electronic, Certified Mail |
| 9314869904300104290837 | 4188.43 | 02/09/2023 | A G ANDRIKOPoulos RESOURCE INC | | PO BOX 7988 | | CHEYENNE | WY | 82003-0788 | Delivered | Return Receipt - Electronic, Certified Mail |
| 9314869904300104290844 | 4188.43 | 02/09/2023 | BALONEY FEATHERS LTD | BY ELK MOUNTAIN HOLDINGS LLC GEN PTNR | PO BOX 1586 | | LUBBOCK | TX | 79408 | Delivered | Return Receipt - Electronic, Certified Mail |
| 9314869904300104290882 | 4188.43 | 02/09/2023 | DOUGLAS ABELL DENTON | | 3323 N MIDLAND DR STE 113 | | MIDLAND | TX | 79707 | Delivered | Return Receipt - Electronic, Certified Mail |
| 9314869904300104290905 | 4188.43 | 02/09/2023 | GALLEY NM ASSETS LLC | | 5909 WEST LOOP SOUTH STE 520 | | BELLARE | TX | 77401 | Delivered | Return Receipt - Electronic, Certified Mail |
| 9314869904300104290912 | 4188.43 | 02/09/2023 | GEORGIA B BASS | | 2855 WESTMINSTER PLAZA DR | | HOUSTON | TX | 77082-3168 | Mailed | Return Receipt - Electronic, Certified Mail |
| 9314869904300104290929 | 4188.43 | 02/09/2023 | GIBSON FAMILY PROPERTIES LP | | 2000 SINCLAIR | | MIDLAND | TX | 79705 | Mailed | Return Receipt - Electronic, Certified Mail |
| 9314869904300104290936 | 4188.43 | 02/09/2023 | HWMR LLC | | 1776 E CALLE DEL CIELO | | TUCSON | AZ | 85718 | Delivered | Return Receipt - Electronic, Certified Mail |
| 9314869904300104290943 | 4188.43 | 02/09/2023 | JADT MINERALS LTD | | PO BOX 190229 | | DALLAS | TX | 75219-0229 | Delivered | Return Receipt - Electronic, Certified Mail |
| 9314869904300104290950 | 4188.43 | 02/09/2023 | INNERARITY FAMILY MINERALS LLC | | PO BOX 313 | | MIDLAND | TX | 79702 | Delivered | Return Receipt - Electronic, Certified Mail |
| 9314869904300104290967 | 4188.43 | 02/09/2023 | JOE N GIFFORD | | PO BOX 51187 | | MIDLAND | TX | 79710-1187 | Mailed | Return Receipt - Electronic, Certified Mail |
| 9314869904300104290998 | 4188.43 | 02/09/2023 | LORRAINE L JOHNSON FAMILY TRUST | PNC BANK NA TRUSTEE | 777 TAYLOR ST | | FORT WORTH | TX | 76102 | Mailed | Return Receipt - Electronic, Certified Mail |
| 9314869904300104291001 | 4188.43 | 02/09/2023 | MARISSA SUZANNE GIFFORD SMITH TRUST | MARISSA SMITH TTEE | 3100 STUTZ DRIVE | | MIDLAND | TX | 79705 | Delivered | Return Receipt - Electronic, Certified Mail |
| 9314869904300104291032 | 4188.43 | 02/09/2023 | MERPEL LLC PONY OIL OPERATING LLC | | 2100 MONTICELLO AVE STE 500 | | DALLAS | TX | 75205 | Delivered | Return Receipt - Electronic, Certified Mail |
| 9314869904300104291049 | 4188.43 | 02/09/2023 | MSH FAMILY REAL ESTATE PTR II LLC | | 4143 MAPLE AVE STE 500 | | DALLAS | TX | 75219 | Delivered | Return Receipt - Electronic, Certified Mail |
| 9314869904300104291063 | 4188.43 | 02/09/2023 | PEGASUS RESOURCES II LLC | | PO BOX 470698 | | FORT WORTH | TX | 76147 | Delivered | Return Receipt - Electronic, Certified Mail |
| 9314869904300104291070 | 4188.43 | 02/09/2023 | PEGASUS RESOURCES LLC | | PO BOX 470698 | | FORT WORTH | TX | 76147 | Delivered | Return Receipt - Electronic, Certified Mail |
| 9314869904300104291094 | 4188.43 | 02/09/2023 | SANTA ELENA MINERALS IV LP | | PO BOX 732880 | | DALLAS | TX | 75373-2880 | Delivered | Return Receipt - Electronic, Certified Mail |
| 9314869904300104291100 | 4188.43 | 02/09/2023 | SARAH ELIZABETH GIFFORD BEAUFAIT TRUST | | 813 KEYSTONE CT | | MIDLAND | TX | 79705 | Delivered | Return Receipt - Electronic, Certified Mail |
| 9314869904300104291124 | 4188.43 | 02/09/2023 | SMP SIECAR TITAN MINERAL HOLDINGS LP | | 4143 MAPLE AVE STE 500 | | DALLAS | TX | 75219 | Delivered | Return Receipt - Electronic, Certified Mail |
| 9314869904300104291131 | 4188.43 | 02/09/2023 | SMP TITAN FLEX LP | | 4143 MAPLE AVE STE 500 | | DALLAS | TX | 75219 | Delivered | Return Receipt - Electronic, Certified Mail |
| 9314869904300104291148 | 4188.43 | 02/09/2023 | SMP TITAN MINERAL HOLDINGS LP | | 4143 MAPLE AVE STE 500 | | DALLAS | TX | 75219 | Delivered | Return Receipt - Electronic, Certified Mail |
| 9314869904300104291162 | 4188.43 | 02/09/2023 | TAYLOR KATHLEEN GIFFORD 2021 GST EXEMPT TRUST | TAYLOR GIFFORD TTEE | 1124 WILD BASIN LDG | | AUSTIN | TX | 78746 | Delivered | Return Receipt - Electronic, Certified Mail |
| 9314869904300104291179 | 4188.43 | 02/09/2023 | TD MINERALS LLC | | 8111 WESTCHESTER DR STE 900 | | DALLAS | TX | 75225 | Delivered | Return Receipt - Electronic, Certified Mail |
| 9314869904300104291186 | 4188.43 | 02/09/2023 | XTO HOLDINGS LLC | | 22777 SPRINGWOODS VILLAGE PKWY | | SPRING | TX | 77389-1425 | Delivered | Return Receipt - Electronic, Certified Mail |
| 9314869904300104291193 | 4188.43 | 02/09/2023 | ESTATE OF ALFRED SCHRAM SR | | 2731 SHAWN DR | | DENISON | TX | 75020 | Delivered | Return Receipt - Electronic, Certified Mail |
| 9314869904300104291209 | 4188.43 | 02/09/2023 | MABEE FLYNN LEASE TRUST | | 15611 WILDWOOD TRACE | | MAGNOLIA | TX | 77354 | Delivered | Return Receipt - Electronic, Certified Mail |
| 9314869904300104291223 | 4188.43 | 02/09/2023 | THE SCHRAM FAMILY LIVING REVOCABLE TRUST | | 2731 SHAWN DR | | DENISON | TX | 75020 | Delivered | Return Receipt - Electronic, Certified Mail |
| 9314869904300104291230 | 4188.43 | 02/09/2023 | Estate of Leonard B. Olson | | 6031 W. INTERSTATE 20 STE 251 | | ARLINGTON | TX | 76017 | Delivered | Return Receipt - Electronic, Certified Mail |
| 9314869904300104291247 | 4188.43 | 02/09/2023 | Mary Patricia Dougherty Trust | C/O Northern Trust | PO BOX 226270 | | DALLAS | TX | 77056 | Delivered | Return Receipt - Electronic, Certified Mail |
| 9314869904300104291254 | 4188.43 | 02/09/2023 | Mary Patricia Dougherty Trust | C/O Northern Trust | 98 SAN JACINTO BLVD, STE 350 | | AUSTIN | TX | 75020 | Mailed | Return Receipt - Electronic, Certified Mail |
| 9314869904300104290974 | 4188.43 | 02/09/2023 | KMF LAND LLC ATTN NOAM LOCKSHIN | | 1401 LAWRENCE ST | | DENVER | CO | 80202 | Delivered | Return Receipt - Electronic, Certified Mail |
| 9314869904300104291056 | 4188.43 | 02/09/2023 | PATRICIA B YOUNG MGMT TR | 1ST NTL BK & TR CO OF OKMULGEE OKLAHOMA | PO BOX 1037 | | OKMULGEE | OK | 74447 | Delivered | Return Receipt - Electronic, Certified Mail |
| 9314869904300104291117 | 4188.43 | 02/09/2023 | SHOGAIL & GAS CO II LLC | CAROLYN L SHOGRIN MEMBER MANAGER & TRUSTEE | PO BOX 29450 | | SANTA FE | NM | 87592-9450 | Delivered | Return Receipt - Electronic, Certified Mail |
| 9314869904300104290981 | 4188.43 | 02/09/2023 | LISA GAIL KARABATOS | | PO BOX 327 | | COLUMBUS | TX | 78934 | Delivered | Return Receipt - Electronic, Certified Mail |
| 9314869904300104291018 | 4188.43 | 02/09/2023 | MARY SARAH GIFFORD ROBB 2021 GST EXEMPT TRUST | MARY SARAH GIFFORD ROBB TTEE | 7901 RICHARD KING TRAIL | | AUSTIN | TX | 78749 | Delivered | Return Receipt - Electronic, Certified Mail |
| 9314869904300104291025 | 4188.43 | 02/09/2023 | MARY SUSAN GIFFORD LOCKER 2021 GST | MARY SUSAN GIFFORD LOCKER TTEE | PO BOX 5245 | | AUSTIN | TX | 78763 | Delivered | Return Receipt - Electronic, Certified Mail |
| 9314869904300104291087 | 4188.43 | 02/09/2023 | RICHARD DONALD JONES JR | | 200 N GAINES RD | | CEDAR CREEK | TX | 78612 | Delivered | Return Receipt - Electronic, Certified Mail |
| 9314869904300104291155 | 4188.43 | 02/09/2023 | SYDHAN LP | | PO BOX 92349 | | AUSTIN | TX | 78709 | Mailed | Return Receipt - Electronic, Certified Mail |
| 9314869904300104291216 | 4188.43 | 02/09/2023 | NANCY S THOMAS | | 106 MAPLE VALLEY RD | | HOUSTON | TX | 77056 | Delivered | Return Receipt - Electronic, Certified Mail |

EXHIBIT
C-2



February 14, 2023

Dear WALZ GROUP:

The following is in response to your request for proof of delivery on your item with the tracking number: **9314 8699 0430 0104 2912 61.**

Item Details

| | |
|----------------------------|--|
| Status: | Delivered, Left with Individual |
| Status Date / Time: | February 13, 2023, 11:50 a.m. |
| Location: | CARLSBAD, NM 88220 |
| Postal Product: | First-Class Mail® |
| Extra Services: | Certified Mail™ Return Receipt Electronic |
| Recipient Name: | Bureau of Land Management |


Shipment Details

| | |
|----------------|-------|
| Weight: | 3.0oz |
|----------------|-------|

Destination Delivery Address

| | |
|------------------------------|-------------------------|
| Street Address: | 620 E GREENE ST |
| City, State ZIP Code: | CARLSBAD, NM 88220-6292 |

Recipient Signature



Note: Scanned image may reflect a different destination address due to Intended Recipient's delivery instructions on file.

Thank you for selecting the United States Postal Service® for your mailing needs. If you require additional assistance, please contact your local Post Office™ or a Postal representative at 1-800-222-1811.

Sincerely,
United States Postal Service®
475 L'Enfant Plaza SW
Washington, D.C. 20260-0004

Information in this section provided by Covius Document Services, LLC.

Reference Number: 4188.43



February 14, 2023

Dear WALZ GROUP:

The following is in response to your request for proof of delivery on your item with the tracking number: **9314 8699 0430 0104 2912 47.**

Item Details

Status: Delivered, Individual Picked Up at Postal Facility
Status Date / Time: February 13, 2023, 06:48 a.m.
Location: DALLAS, TX 75266
Postal Product: First-Class Mail®
Extra Services: Certified Mail™
 Return Receipt Electronic
Recipient Name: Mary Patricia Dougherty Trust C O Northern Trust

Shipment Details

Weight: 2.0oz

Recipient Signature

| | |
|-------------------------|--|
| Signature of Recipient: | |
| Address of Recipient: | |

Note: Scanned image may reflect a different destination address due to Intended Recipient's delivery instructions on file.

Thank you for selecting the United States Postal Service® for your mailing needs. If you require additional assistance, please contact your local Post Office™ or a Postal representative at 1-800-222-1811.

Sincerely,
United States Postal Service®
475 L'Enfant Plaza SW
Washington, D.C. 20260-0004

Information in this section provided by Covius Document Services, LLC.

Reference Number: 4188.43



February 15, 2023

Dear WALZ GROUP:

The following is in response to your request for proof of delivery on your item with the tracking number: **9314 8699 0430 0104 2912 30.**

Item Details

| | |
|----------------------------|--|
| Status: | Delivered, Front Desk/Reception/Mail Room |
| Status Date / Time: | February 14, 2023, 01:20 p.m. |
| Location: | ARLINGTON, TX 76017 |
| Postal Product: | First-Class Mail® |
| Extra Services: | Certified Mail™ Return Receipt Electronic |
| Recipient Name: | Estate of Leonard B Olson |



Shipment Details

Weight: 2.0oz

Destination Delivery Address

| | |
|------------------------------|--------------------------|
| Street Address: | 6031 W INTERSTATE 20 |
| City, State ZIP Code: | ARLINGTON, TX 76017-1084 |

Recipient Signature

| | |
|-------------------------|---|
| Signature of Recipient: |  |
| Address of Recipient: |  |

Note: Scanned image may reflect a different destination address due to Intended Recipient's delivery instructions on file.

Thank you for selecting the United States Postal Service® for your mailing needs. If you require additional assistance, please contact your local Post Office™ or a Postal representative at 1-800-222-1811.

Sincerely,
United States Postal Service®
475 L'Enfant Plaza SW
Washington, D.C. 20260-0004

Information in this section provided by Covius Document Services, LLC.

Reference Number: 4188.43



February 14, 2023

Dear WALZ GROUP:

The following is in response to your request for proof of delivery on your item with the tracking number: **9314 8699 0430 0104 2912 23.**

Item Details

| | |
|----------------------------|--|
| Status: | Delivered, Left with Individual |
| Status Date / Time: | February 13, 2023, 03:08 p.m. |
| Location: | DENISON, TX 75020 |
| Postal Product: | First-Class Mail® |
| Extra Services: | Certified Mail™ Return Receipt Electronic |
| Recipient Name: | THE SCHRAM FAMILY LIVING REVOCABLE TRUST |

Shipment Details

Weight: 3.0oz

Destination Delivery Address

| | |
|------------------------------|------------------------|
| Street Address: | 2731 SHAWN DR |
| City, State ZIP Code: | DENISON, TX 75020-5621 |

Recipient Signature

| |
|--|
| <p>Signature of Recipient: <i>M. Hodakins</i> <i>TRC-19</i></p> <p>Address of Recipient: <i>2731 Shawn</i></p> |
|--|

Note: Scanned image may reflect a different destination address due to Intended Recipient's delivery instructions on file.

Thank you for selecting the United States Postal Service® for your mailing needs. If you require additional assistance, please contact your local Post Office™ or a Postal representative at 1-800-222-1811.

Sincerely,
United States Postal Service®
475 L'Enfant Plaza SW
Washington, D.C. 20260-0004

Information in this section provided by Covius Document Services, LLC.

Reference Number: 4188.43



February 14, 2023

Dear WALZ GROUP:

The following is in response to your request for proof of delivery on your item with the tracking number: **9314 8699 0430 0104 2912 09.**

Item Details

Status: Delivered, Left with Individual
Status Date / Time: February 13, 2023, 10:19 a.m.
Location: MAGNOLIA, TX 77354
Postal Product: First-Class Mail®
Extra Services: Certified Mail™
 Return Receipt Electronic
Recipient Name: MABEE FLYNN LEASE TRUST


Shipment Details

Weight: 3.0oz

Destination Delivery Address

Street Address: 15611 WILDWOOD TRCE
City, State ZIP Code: MAGNOLIA, TX 77354-1873

Recipient Signature



Note: Scanned image may reflect a different destination address due to Intended Recipient's delivery instructions on file.

Thank you for selecting the United States Postal Service® for your mailing needs. If you require additional assistance, please contact your local Post Office™ or a Postal representative at 1-800-222-1811.

Sincerely,
 United States Postal Service®
 475 L'Enfant Plaza SW
 Washington, D.C. 20260-0004

Information in this section provided by Covius Document Services, LLC.

Reference Number: 4188.43



February 14, 2023

Dear WALZ GROUP:

The following is in response to your request for proof of delivery on your item with the tracking number: **9314 8699 0430 0104 2911 93**.

Item Details

| | |
|----------------------------|--|
| Status: | Delivered, Left with Individual |
| Status Date / Time: | February 13, 2023, 03:08 p.m. |
| Location: | DENISON, TX 75020 |
| Postal Product: | First-Class Mail® |
| Extra Services: | Certified Mail™ Return Receipt Electronic |
| Recipient Name: | ESTATE OF ALFRED SCHRAM SR |

Shipment Details

| | |
|----------------|-------|
| Weight: | 3.0oz |
|----------------|-------|

Destination Delivery Address

| | |
|------------------------------|------------------------|
| Street Address: | 2731 SHAWN DR |
| City, State ZIP Code: | DENISON, TX 75020-5621 |

Recipient Signature

| | |
|-------------------------|-------------------------------------|
| Signature of Recipient: | <i>M. Hodakins</i> <i>TRC-19</i> |
| Address of Recipient: | <i>2731 Shawn</i> |

Note: Scanned image may reflect a different destination address due to Intended Recipient's delivery instructions on file.

Thank you for selecting the United States Postal Service® for your mailing needs. If you require additional assistance, please contact your local Post Office™ or a Postal representative at 1-800-222-1811.

Sincerely,
United States Postal Service®
475 L'Enfant Plaza SW
Washington, D.C. 20260-0004

Information in this section provided by Covius Document Services, LLC.

Reference Number: 4188.43



February 20, 2023

Dear WALZ GROUP:

The following is in response to your request for proof of delivery on your item with the tracking number: **9314 8699 0430 0104 2911 86.**

Item Details

Status: Delivered, Left with Individual
Status Date / Time: February 18, 2023, 09:35 a.m.
Location: SPRING, TX 77389
Postal Product: First-Class Mail®
Extra Services: Certified Mail™
 Return Receipt Electronic
Recipient Name: XTO HOLDINGS LLC



Shipment Details

Weight: 2.0oz

Destination Delivery Address

Street Address: 22777 SPRINGWOODS VILLAGE PKWY
City, State ZIP Code: SPRING, TX 77389-1425

Recipient Signature

| | |
|-------------------------|---|
| Signature of Recipient: |  |
| Address of Recipient: |  |

Note: Scanned image may reflect a different destination address due to Intended Recipient's delivery instructions on file.

Thank you for selecting the United States Postal Service® for your mailing needs. If you require additional assistance, please contact your local Post Office™ or a Postal representative at 1-800-222-1811.

Sincerely,
 United States Postal Service®
 475 L'Enfant Plaza SW
 Washington, D.C. 20260-0004

Information in this section provided by Covius Document Services, LLC.

Reference Number: 4188.43



February 14, 2023

Dear WALZ GROUP:

The following is in response to your request for proof of delivery on your item with the tracking number: **9314 8699 0430 0104 2911 79.**

Item Details

Status: Delivered, Left with Individual
Status Date / Time: February 13, 2023, 11:26 a.m.
Location: DALLAS, TX 75225
Postal Product: First-Class Mail®
Extra Services: Certified Mail™
 Return Receipt Electronic
Recipient Name: TD MINERALS LLC


Shipment Details

Weight: 3.0oz

Destination Delivery Address

Street Address: 8111 WESTCHESTER DR STE 900
City, State ZIP Code: DALLAS, TX 75225-6146

Recipient Signature



Note: Scanned image may reflect a different destination address due to Intended Recipient's delivery instructions on file.

Thank you for selecting the United States Postal Service® for your mailing needs. If you require additional assistance, please contact your local Post Office™ or a Postal representative at 1-800-222-1811.

Sincerely,
 United States Postal Service®
 475 L'Enfant Plaza SW
 Washington, D.C. 20260-0004

Information in this section provided by Covius Document Services, LLC.

Reference Number: 4188.43



February 23, 2023

Dear WALZ GROUP:

The following is in response to your request for proof of delivery on your item with the tracking number: **9314 8699 0430 0104 2911 62.**

Item Details

Status: Delivered, Left with Individual
Status Date / Time: February 22, 2023, 02:23 p.m.
Location: AUSTIN, TX 78746
Postal Product: First-Class Mail®
Extra Services: Certified Mail™
 Return Receipt Electronic
Recipient Name: TAYLOR KATHLEEN GIFFORD 2021 GST EXEMPT TRUST TA



Shipment Details

Weight: 3.0oz

Destination Delivery Address

Street Address: 1124 WILD BASIN LEDGE
City, State ZIP Code: AUSTIN, TX 78746-2739

Recipient Signature

| | |
|-------------------------|---|
| Signature of Recipient: |  |
| Address of Recipient: |  |

Note: Scanned image may reflect a different destination address due to Intended Recipient's delivery instructions on file.

Thank you for selecting the United States Postal Service® for your mailing needs. If you require additional assistance, please contact your local Post Office™ or a Postal representative at 1-800-222-1811.

Sincerely,
 United States Postal Service®
 475 L'Enfant Plaza SW
 Washington, D.C. 20260-0004

Information in this section provided by Covius Document Services, LLC.

Reference Number: 4188.43



February 15, 2023

Dear WALZ GROUP:

The following is in response to your request for proof of delivery on your item with the tracking number: **9314 8699 0430 0104 2911 48.**

Item Details

| | |
|----------------------------|--|
| Status: | Delivered, Left with Individual |
| Status Date / Time: | February 14, 2023, 11:14 a.m. |
| Location: | DALLAS, TX 75219 |
| Postal Product: | First-Class Mail® |
| Extra Services: | Certified Mail™ Return Receipt Electronic |
| Recipient Name: | SMP TITAN MINERAL HOLDINGS LP |



Shipment Details

Weight: 3.0oz

Destination Delivery Address

| | |
|------------------------------|------------------------|
| Street Address: | 4143 MAPLE AVE STE 500 |
| City, State ZIP Code: | DALLAS, TX 75219-3294 |

Recipient Signature

| | |
|-------------------------|---|
| Signature of Recipient: |  |
| Address of Recipient: |  |

Note: Scanned image may reflect a different destination address due to Intended Recipient's delivery instructions on file.

Thank you for selecting the United States Postal Service® for your mailing needs. If you require additional assistance, please contact your local Post Office™ or a Postal representative at 1-800-222-1811.

Sincerely,
United States Postal Service®
475 L'Enfant Plaza SW
Washington, D.C. 20260-0004

Information in this section provided by Covius Document Services, LLC.

Reference Number: 4188.43



February 15, 2023

Dear WALZ GROUP:

The following is in response to your request for proof of delivery on your item with the tracking number: **9314 8699 0430 0104 2911 31.**

Item Details

| | |
|----------------------------|--|
| Status: | Delivered, Left with Individual |
| Status Date / Time: | February 14, 2023, 11:14 a.m. |
| Location: | DALLAS, TX 75219 |
| Postal Product: | First-Class Mail® |
| Extra Services: | Certified Mail™ Return Receipt Electronic |
| Recipient Name: | SMP TITAN FLEX LP |



Shipment Details

Weight: 3.0oz

Destination Delivery Address

| | |
|------------------------------|------------------------|
| Street Address: | 4143 MAPLE AVE STE 500 |
| City, State ZIP Code: | DALLAS, TX 75219-3294 |

Recipient Signature

| | |
|-------------------------|---|
| Signature of Recipient: |  |
| Address of Recipient: |  |

Note: Scanned image may reflect a different destination address due to Intended Recipient's delivery instructions on file.

Thank you for selecting the United States Postal Service® for your mailing needs. If you require additional assistance, please contact your local Post Office™ or a Postal representative at 1-800-222-1811.

Sincerely,
United States Postal Service®
475 L'Enfant Plaza SW
Washington, D.C. 20260-0004

Information in this section provided by Covius Document Services, LLC.

Reference Number: 4188.43



February 15, 2023

Dear WALZ GROUP:

The following is in response to your request for proof of delivery on your item with the tracking number: **9314 8699 0430 0104 2911 24.**

Item Details

| | |
|----------------------------|--|
| Status: | Delivered, Left with Individual |
| Status Date / Time: | February 14, 2023, 11:14 a.m. |
| Location: | DALLAS, TX 75219 |
| Postal Product: | First-Class Mail® |
| Extra Services: | Certified Mail™ Return Receipt Electronic |
| Recipient Name: | SMP SIDECAR TITAN MINERAL HOLDINGS LP |



Shipment Details

Weight: 3.0oz

Destination Delivery Address

| | |
|------------------------------|------------------------|
| Street Address: | 4143 MAPLE AVE STE 500 |
| City, State ZIP Code: | DALLAS, TX 75219-3294 |

Recipient Signature

| |
|---|
| <p>Signature of Recipient: </p> <p>Address of Recipient: </p> |
|---|

Note: Scanned image may reflect a different destination address due to Intended Recipient's delivery instructions on file.

Thank you for selecting the United States Postal Service® for your mailing needs. If you require additional assistance, please contact your local Post Office™ or a Postal representative at 1-800-222-1811.

Sincerely,
United States Postal Service®
475 L'Enfant Plaza SW
Washington, D.C. 20260-0004

Information in this section provided by Covius Document Services, LLC.

Reference Number: 4188.43



February 22, 2023

Dear WALZ GROUP:

The following is in response to your request for proof of delivery on your item with the tracking number: **9314 8699 0430 0104 2911 17.**

Item Details

| | |
|----------------------------|---|
| Status: | Delivered, Individual Picked Up at Post Office |
| Status Date / Time: | February 21, 2023, 12:41 p.m. |
| Location: | SANTA FE, NM 87507 |
| Postal Product: | First-Class Mail® |
| Extra Services: | Certified Mail™ Return Receipt Electronic |
| Recipient Name: | SHOGOIL GAS CO II LLC CAROLYN L SHOGRIN MEMBER |

Shipment Details

Weight: 2.0oz

Recipient Signature

| | |
|-------------------------|------------------------|
| Signature of Recipient: | <i>Carolyn Shogrin</i> |
| Address of Recipient: | 29450 |

Note: Scanned image may reflect a different destination address due to Intended Recipient's delivery instructions on file.

Thank you for selecting the United States Postal Service® for your mailing needs. If you require additional assistance, please contact your local Post Office™ or a Postal representative at 1-800-222-1811.

Sincerely,
United States Postal Service®
475 L'Enfant Plaza SW
Washington, D.C. 20260-0004

Information in this section provided by Covius Document Services, LLC.

Reference Number: 4188.43



February 14, 2023

Dear WALZ GROUP:

The following is in response to your request for proof of delivery on your item with the tracking number: **9314 8699 0430 0104 2911 00.**

Item Details

| | |
|----------------------------|--|
| Status: | Delivered, Left with Individual |
| Status Date / Time: | February 13, 2023, 11:26 a.m. |
| Location: | MIDLAND, TX 79705 |
| Postal Product: | First-Class Mail® |
| Extra Services: | Certified Mail™ Return Receipt Electronic |
| Recipient Name: | SARAH ELIZABETH GIFFORD BEAUFIT TRUST |

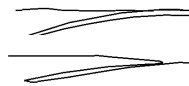

Shipment Details

| | |
|----------------|-------|
| Weight: | 3.0oz |
|----------------|-------|

Destination Delivery Address

| | |
|------------------------------|------------------------|
| Street Address: | 813 KEYSTONE CT |
| City, State ZIP Code: | MIDLAND, TX 79705-1903 |

Recipient Signature

| | |
|-------------------------|---|
| Signature of Recipient: |  |
| Address of Recipient: |  |

Note: Scanned image may reflect a different destination address due to Intended Recipient's delivery instructions on file.

Thank you for selecting the United States Postal Service® for your mailing needs. If you require additional assistance, please contact your local Post Office™ or a Postal representative at 1-800-222-1811.

Sincerely,
United States Postal Service®
475 L'Enfant Plaza SW
Washington, D.C. 20260-0004

Information in this section provided by Covius Document Services, LLC.

Reference Number: 4188.43



February 15, 2023

Dear WALZ GROUP:

The following is in response to your request for proof of delivery on your item with the tracking number: **9314 8699 0430 0104 2910 94.**

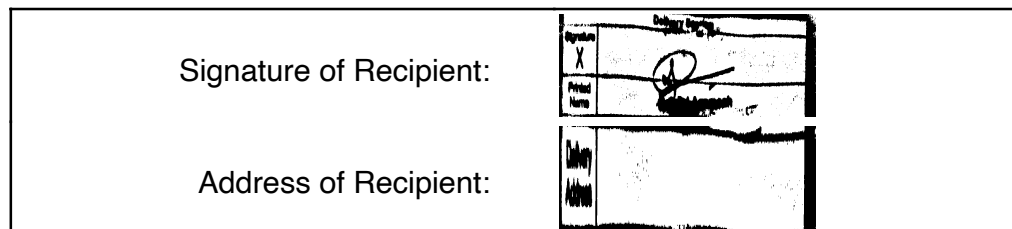
Item Details

Status: Delivered, Individual Picked Up at Postal Facility
Status Date / Time: February 14, 2023, 05:25 p.m.
Location: DALLAS, TX 75260
Postal Product: First-Class Mail®
Extra Services: Certified Mail™
 Return Receipt Electronic
Recipient Name: SANTA ELENA MINERALS IV LP

Shipment Details

Weight: 3.0oz

Recipient Signature



Note: Scanned image may reflect a different destination address due to Intended Recipient's delivery instructions on file.

Thank you for selecting the United States Postal Service® for your mailing needs. If you require additional assistance, please contact your local Post Office™ or a Postal representative at 1-800-222-1811.

Sincerely,
United States Postal Service®
475 L'Enfant Plaza SW
Washington, D.C. 20260-0004

Information in this section provided by Covius Document Services, LLC.

Reference Number: 4188.43



February 16, 2023

Dear WALZ GROUP:

The following is in response to your request for proof of delivery on your item with the tracking number: **9314 8699 0430 0104 2910 87.**

Item Details

| | |
|----------------------------|--|
| Status: | Delivered, Individual Picked Up at Post Office |
| Status Date / Time: | February 15, 2023, 12:14 p.m. |
| Location: | CEDAR CREEK, TX 78612 |
| Postal Product: | First-Class Mail® |
| Extra Services: | Certified Mail™ Return Receipt Electronic |
| Recipient Name: | RICHARD DONALD JONES JR |

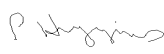


Shipment Details

Weight: 2.0oz

Destination Delivery Address

| | |
|------------------------------|----------------------------|
| Street Address: | 200 N GAINES RD |
| City, State ZIP Code: | CEDAR CREEK, TX 78612-3167 |

Recipient Signature

| | |
|--------------------------------|--|
| Signature of Recipient: |   |
| Address of Recipient: |  |

Note: Scanned image may reflect a different destination address due to Intended Recipient's delivery instructions on file.

Thank you for selecting the United States Postal Service® for your mailing needs. If you require additional assistance, please contact your local Post Office™ or a Postal representative at 1-800-222-1811.

Sincerely,
United States Postal Service®
475 L'Enfant Plaza SW
Washington, D.C. 20260-0004

Information in this section provided by Covius Document Services, LLC.

Reference Number: 4188.43



February 14, 2023

Dear WALZ GROUP:

The following is in response to your request for proof of delivery on your item with the tracking number: **9314 8699 0430 0104 2910 70.**

Item Details

| | |
|----------------------------|--|
| Status: | Delivered |
| Status Date / Time: | February 13, 2023, 10:14 a.m. |
| Location: | FORT WORTH, TX 76147 |
| Postal Product: | First-Class Mail® |
| Extra Services: | Certified Mail™ Return Receipt Electronic |
| Recipient Name: | PEGASUS RESOURCES LLC |


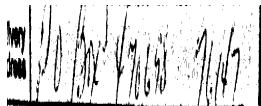
Shipment Details

| | |
|----------------|-------|
| Weight: | 3.0oz |
|----------------|-------|

Destination Delivery Address

| | |
|------------------------------|---------------------------|
| Street Address: | PO BOX 470698 |
| City, State ZIP Code: | FORT WORTH, TX 76147-0698 |

Recipient Signature

| | |
|-------------------------|---|
| Signature of Recipient: |  |
| Address of Recipient: |  |

Note: Scanned image may reflect a different destination address due to Intended Recipient's delivery instructions on file.

Thank you for selecting the United States Postal Service® for your mailing needs. If you require additional assistance, please contact your local Post Office™ or a Postal representative at 1-800-222-1811.

Sincerely,
United States Postal Service®
475 L'Enfant Plaza SW
Washington, D.C. 20260-0004

Information in this section provided by Covius Document Services, LLC.

Reference Number: 4188.43



February 14, 2023

Dear WALZ GROUP:

The following is in response to your request for proof of delivery on your item with the tracking number: **9314 8699 0430 0104 2910 63.**

Item Details

Status: Delivered
Status Date / Time: February 13, 2023, 10:14 a.m.
Location: FORT WORTH, TX 76147
Postal Product: First-Class Mail®
Extra Services: Certified Mail™
 Return Receipt Electronic
Recipient Name: PEGASUS RESOURCES II LLC



Shipment Details

Weight: 3.0oz

Destination Delivery Address

Street Address: PO BOX 470698
City, State ZIP Code: FORT WORTH, TX 76147-0698

Recipient Signature

| | |
|-------------------------|---|
| Signature of Recipient: |  |
| Address of Recipient: |  |

Note: Scanned image may reflect a different destination address due to Intended Recipient's delivery instructions on file.

Thank you for selecting the United States Postal Service® for your mailing needs. If you require additional assistance, please contact your local Post Office™ or a Postal representative at 1-800-222-1811.

Sincerely,
 United States Postal Service®
 475 L'Enfant Plaza SW
 Washington, D.C. 20260-0004

Information in this section provided by Covius Document Services, LLC.

Reference Number: 4188.43



February 15, 2023

Dear WALZ GROUP:

The following is in response to your request for proof of delivery on your item with the tracking number: **9314 8699 0430 0104 2910 56.**

Item Details

| | |
|----------------------------|---|
| Status: | Delivered, Individual Picked Up at Post Office |
| Status Date / Time: | February 14, 2023, 09:28 a.m. |
| Location: | OKMULGEE, OK 74447 |
| Postal Product: | First-Class Mail® |
| Extra Services: | Certified Mail™ Return Receipt Electronic |
| Recipient Name: | PATRICIA B YOUNG MGMT TR 1ST NTL BK TR CO OF O |


Shipment Details

Weight: 2.0oz

Destination Delivery Address

| | |
|------------------------------|-------------------------|
| Street Address: | PO BOX 1037 |
| City, State ZIP Code: | OKMULGEE, OK 74447-1037 |

Recipient Signature

| | |
|--------------------------------|---|
| Signature of Recipient: |  Andy Smith |
| Address of Recipient: | PO BOX 1037 OKMULGEE, OK 74447-1037 |

Note: Scanned image may reflect a different destination address due to Intended Recipient's delivery instructions on file.

Thank you for selecting the United States Postal Service® for your mailing needs. If you require additional assistance, please contact your local Post Office™ or a Postal representative at 1-800-222-1811.

Sincerely,
United States Postal Service®
475 L'Enfant Plaza SW
Washington, D.C. 20260-0004

Information in this section provided by Covius Document Services, LLC.

Reference Number: 4188.43



February 15, 2023

Dear WALZ GROUP:

The following is in response to your request for proof of delivery on your item with the tracking number: **9314 8699 0430 0104 2910 49.**

Item Details

| | |
|----------------------------|--|
| Status: | Delivered, Left with Individual |
| Status Date / Time: | February 14, 2023, 11:14 a.m. |
| Location: | DALLAS, TX 75219 |
| Postal Product: | First-Class Mail® |
| Extra Services: | Certified Mail™ Return Receipt Electronic |
| Recipient Name: | MSH FAMILY REAL ESTATE PTR II LLC |



Shipment Details

| | |
|----------------|-------|
| Weight: | 3.0oz |
|----------------|-------|

Destination Delivery Address

| | |
|------------------------------|------------------------|
| Street Address: | 4143 MAPLE AVE STE 500 |
| City, State ZIP Code: | DALLAS, TX 75219-3294 |

Recipient Signature

| | |
|-------------------------|---|
| Signature of Recipient: |  |
| Address of Recipient: |  |

Note: Scanned image may reflect a different destination address due to Intended Recipient's delivery instructions on file.

Thank you for selecting the United States Postal Service® for your mailing needs. If you require additional assistance, please contact your local Post Office™ or a Postal representative at 1-800-222-1811.

Sincerely,
United States Postal Service®
475 L'Enfant Plaza SW
Washington, D.C. 20260-0004

Information in this section provided by Covius Document Services, LLC.

Reference Number: 4188.43



February 14, 2023

Dear WALZ GROUP:

The following is in response to your request for proof of delivery on your item with the tracking number: **9314 8699 0430 0104 2910 32.**

Item Details

| | |
|----------------------------|--|
| Status: | Delivered, Front Desk/Reception/Mail Room |
| Status Date / Time: | February 13, 2023, 12:05 p.m. |
| Location: | DALLAS, TX 75205 |
| Postal Product: | First-Class Mail® |
| Extra Services: | Certified Mail™ Return Receipt Electronic |



Shipment Details

Weight: 3.0oz

Destination Delivery Address

| | |
|------------------------------|-----------------------------|
| Street Address: | 3100 MONTICELLO AVE STE 500 |
| City, State ZIP Code: | DALLAS, TX 75205-3432 |

Recipient Signature

| | |
|-------------------------|---|
| Signature of Recipient: |  Jensen Morse |
| Address of Recipient: |  |

Note: Scanned image may reflect a different destination address due to Intended Recipient's delivery instructions on file.

Thank you for selecting the United States Postal Service® for your mailing needs. If you require additional assistance, please contact your local Post Office™ or a Postal representative at 1-800-222-1811.

Sincerely,
United States Postal Service®
475 L'Enfant Plaza SW
Washington, D.C. 20260-0004

Information in this section provided by Covius Document Services, LLC.

Reference Number: 4188.43



February 17, 2023

Dear WALZ GROUP:

The following is in response to your request for proof of delivery on your item with the tracking number: **9314 8699 0430 0104 2910 25.**

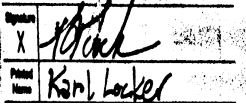

Item Details

Status: Delivered
Status Date / Time: February 16, 2023, 09:39 a.m.
Location: AUSTIN, TX 78703
Postal Product: First-Class Mail®
Extra Services: Certified Mail™
 Return Receipt Electronic
Recipient Name: MARY SUSAN GIFFORD LOCKER 2021 GST MARY SUSAN GI

Shipment Details

Weight: 3.0oz

Recipient Signature

| | |
|-------------------------|---|
| Signature of Recipient: |  |
| Address of Recipient: |  |

Note: Scanned image may reflect a different destination address due to Intended Recipient's delivery instructions on file.

Thank you for selecting the United States Postal Service® for your mailing needs. If you require additional assistance, please contact your local Post Office™ or a Postal representative at 1-800-222-1811.

Sincerely,
United States Postal Service®
475 L'Enfant Plaza SW
Washington, D.C. 20260-0004

Information in this section provided by Covius Document Services, LLC.

Reference Number: 4188.43



February 15, 2023

Dear WALZ GROUP:

The following is in response to your request for proof of delivery on your item with the tracking number: **9314 8699 0430 0104 2910 01.**

Item Details

| | |
|----------------------------|--|
| Status: | Delivered, Left with Individual |
| Status Date / Time: | February 14, 2023, 12:09 p.m. |
| Location: | MIDLAND, TX 79705 |
| Postal Product: | First-Class Mail® |
| Extra Services: | Certified Mail™ Return Receipt Electronic |
| Recipient Name: | MARISSA SUZANNE GIFFORD SMITH TRUST MARISSA SMIT |





Shipment Details

Weight: 3.0oz

Destination Delivery Address

| | |
|------------------------------|------------------------|
| Street Address: | 2814 STUTZ DR |
| City, State ZIP Code: | MIDLAND, TX 79705-4928 |

Recipient Signature

| | |
|-------------------------|---|
| Signature of Recipient: |    |
| Address of Recipient: |  |

Note: Scanned image may reflect a different destination address due to Intended Recipient's delivery instructions on file.

Thank you for selecting the United States Postal Service® for your mailing needs. If you require additional assistance, please contact your local Post Office™ or a Postal representative at 1-800-222-1811.

Sincerely,
United States Postal Service®
475 L'Enfant Plaza SW
Washington, D.C. 20260-0004

Information in this section provided by Covius Document Services, LLC.

Reference Number: 4188.43



February 20, 2023

Dear WALZ GROUP:

The following is in response to your request for proof of delivery on your item with the tracking number: **9314 8699 0430 0104 2909 81**.

Item Details

| | |
|----------------------------|--|
| Status: | Delivered, Individual Picked Up at Post Office |
| Status Date / Time: | February 17, 2023, 11:46 a.m. |
| Location: | COLUMBUS, TX 78934 |
| Postal Product: | First-Class Mail® |
| Extra Services: | Certified Mail™ Return Receipt Electronic |
| Recipient Name: | LISA GAIL KARABATSOS |


Shipment Details

Weight: 3.0oz

Destination Delivery Address

| | |
|------------------------------|-------------------------|
| Street Address: | PO BOX 327 |
| City, State ZIP Code: | COLUMBUS, TX 78934-0327 |

Recipient Signature

| | |
|-------------------------|--|
| Signature of Recipient: |  Lisa G. Karabatsos PO BOX 327 COLUMBUS, TX 78934-0327 |
| Address of Recipient: | |

Note: Scanned image may reflect a different destination address due to Intended Recipient's delivery instructions on file.

Thank you for selecting the United States Postal Service® for your mailing needs. If you require additional assistance, please contact your local Post Office™ or a Postal representative at 1-800-222-1811.

Sincerely,
United States Postal Service®
475 L'Enfant Plaza SW
Washington, D.C. 20260-0004

Information in this section provided by Covius Document Services, LLC.

Reference Number: 4188.43



February 14, 2023

Dear WALZ GROUP:

The following is in response to your request for proof of delivery on your item with the tracking number: **9314 8699 0430 0104 2909 74.**

Item Details

| | |
|----------------------------|--|
| Status: | Delivered, Front Desk/Reception/Mail Room |
| Status Date / Time: | February 13, 2023, 12:38 p.m. |
| Location: | DENVER, CO 80202 |
| Postal Product: | First-Class Mail® |
| Extra Services: | Certified Mail™ Return Receipt Electronic |



Shipment Details

Weight: 3.0oz

Destination Delivery Address

| | |
|------------------------------|-----------------------|
| Street Address: | 1401 LAWRENCE ST |
| City, State ZIP Code: | DENVER, CO 80202-2497 |

Recipient Signature

| | |
|-------------------------|---|
| Signature of Recipient: |  |
| Address of Recipient: |  |

Note: Scanned image may reflect a different destination address due to Intended Recipient's delivery instructions on file.

Thank you for selecting the United States Postal Service® for your mailing needs. If you require additional assistance, please contact your local Post Office™ or a Postal representative at 1-800-222-1811.

Sincerely,
United States Postal Service®
475 L'Enfant Plaza SW
Washington, D.C. 20260-0004

Information in this section provided by Covius Document Services, LLC.

Reference Number: 4188.43



February 20, 2023

Dear WALZ GROUP:

The following is in response to your request for proof of delivery on your item with the tracking number: **9314 8699 0430 0104 2909 50.**

Item Details

Status: Delivered, Individual Picked Up at Post Office
Status Date / Time: February 17, 2023, 11:07 a.m.
Location: MIDLAND, TX 79701
Postal Product: First-Class Mail®
Extra Services: Certified Mail™
 Return Receipt Electronic
Recipient Name: INNERARITY FAMILY MINERALS LLC

Shipment Details

Weight: 3.0oz

Recipient Signature

| | |
|--------------------------------|------------------------|
| Signature of Recipient: | <i>MW Frimble</i> |
| | <i>MW Frimble</i> |
| | PO BOX 313 |
| Address of Recipient: | MIDLAND, TX 79702-0313 |

Note: Scanned image may reflect a different destination address due to Intended Recipient's delivery instructions on file.

Thank you for selecting the United States Postal Service® for your mailing needs. If you require additional assistance, please contact your local Post Office™ or a Postal representative at 1-800-222-1811.

Sincerely,
United States Postal Service®
475 L'Enfant Plaza SW
Washington, D.C. 20260-0004

Information in this section provided by Covius Document Services, LLC.

Reference Number: 4188.43



February 16, 2023

Dear WALZ GROUP:

The following is in response to your request for proof of delivery on your item with the tracking number: **9314 8699 0430 0104 2909 43.**

Item Details

Status: Delivered
Status Date / Time: February 15, 2023, 12:24 p.m.
Location: DALLAS, TX 75219
Postal Product: First-Class Mail®
Extra Services: Certified Mail™
 Return Receipt Electronic
Recipient Name: JADT MINERALS LTD



Shipment Details

Weight: 2.0oz

Destination Delivery Address

Street Address: PO BOX 190229
City, State ZIP Code: DALLAS, TX 75219-0229

Recipient Signature

| | |
|-------------------------|---|
| Signature of Recipient: |  |
| Address of Recipient: |  |

Note: Scanned image may reflect a different destination address due to Intended Recipient's delivery instructions on file.

Thank you for selecting the United States Postal Service® for your mailing needs. If you require additional assistance, please contact your local Post Office™ or a Postal representative at 1-800-222-1811.

Sincerely,
 United States Postal Service®
 475 L'Enfant Plaza SW
 Washington, D.C. 20260-0004

Information in this section provided by Covius Document Services, LLC.

Reference Number: 4188.43



February 16, 2023

Dear WALZ GROUP:

The following is in response to your request for proof of delivery on your item with the tracking number: **9314 8699 0430 0104 2909 36.**

Item Details

| | |
|----------------------------|--|
| Status: | Delivered, Individual Picked Up at Post Office |
| Status Date / Time: | February 15, 2023, 03:03 p.m. |
| Location: | TUCSON, AZ 85718 |
| Postal Product: | First-Class Mail® |
| Extra Services: | Certified Mail™ Return Receipt Electronic |
| Recipient Name: | HWMR LLC |

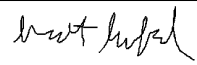
Shipment Details

Weight: 3.0oz

Destination Delivery Address

| | |
|------------------------------|------------------------|
| Street Address: | 1776 E CALLE DEL CIELO |
| City, State ZIP Code: | TUCSON, AZ 85718-5855 |

Recipient Signature

| | |
|-------------------------|--|
| Signature of Recipient: |  Scott Summer <small>1776 E CALLE DEL CIELO TUCSON, AZ 85718-5855</small> |
| Address of Recipient: | |

Note: Scanned image may reflect a different destination address due to Intended Recipient's delivery instructions on file.

Thank you for selecting the United States Postal Service® for your mailing needs. If you require additional assistance, please contact your local Post Office™ or a Postal representative at 1-800-222-1811.

Sincerely,
United States Postal Service®
475 L'Enfant Plaza SW
Washington, D.C. 20260-0004

Information in this section provided by Covius Document Services, LLC.

Reference Number: 4188.43



February 14, 2023

Dear WALZ GROUP:

The following is in response to your request for proof of delivery on your item with the tracking number: **9314 8699 0430 0104 2909 05.**

Item Details

Status: Delivered, Left with Individual
Status Date / Time: February 13, 2023, 01:01 p.m.
Location: BELLAIRE, TX 77401
Postal Product: First-Class Mail®
Extra Services: Certified Mail™
 Return Receipt Electronic
Recipient Name: GALLEY NM ASSETS LLC



Shipment Details

Weight: 3.0oz

Destination Delivery Address

Street Address: 5909 WEST LOOP S STE 520
City, State ZIP Code: BELLAIRE, TX 77401-2444

Recipient Signature

| | |
|-------------------------|---|
| Signature of Recipient: |  |
| Address of Recipient: |  |

Note: Scanned image may reflect a different destination address due to Intended Recipient's delivery instructions on file.

Thank you for selecting the United States Postal Service® for your mailing needs. If you require additional assistance, please contact your local Post Office™ or a Postal representative at 1-800-222-1811.

Sincerely,
 United States Postal Service®
 475 L'Enfant Plaza SW
 Washington, D.C. 20260-0004

Information in this section provided by Covius Document Services, LLC.

Reference Number: 4188.43



February 14, 2023

Dear WALZ GROUP:

The following is in response to your request for proof of delivery on your item with the tracking number: **9314 8699 0430 0104 2908 99.**

Item Details

| | |
|----------------------------|--|
| Status: | Delivered, Left with Individual |
| Status Date / Time: | February 13, 2023, 10:19 a.m. |
| Location: | MAGNOLIA, TX 77354 |
| Postal Product: | First-Class Mail® |
| Extra Services: | Certified Mail™ Return Receipt Electronic |
| Recipient Name: | FIGURE 4 INVESTMENT TRUST |

Shipment Details

| | |
|----------------|-------|
| Weight: | 3.0oz |
|----------------|-------|

Destination Delivery Address

| | |
|------------------------------|-------------------------|
| Street Address: | 15611 WILDWOOD TRCE |
| City, State ZIP Code: | MAGNOLIA, TX 77354-1873 |

Recipient Signature

| | |
|-------------------------|-------------------|
| Signature of Recipient: | |
| Address of Recipient: | 15611 WILDWOOD TR |

Note: Scanned image may reflect a different destination address due to Intended Recipient's delivery instructions on file.

Thank you for selecting the United States Postal Service® for your mailing needs. If you require additional assistance, please contact your local Post Office™ or a Postal representative at 1-800-222-1811.

Sincerely,
United States Postal Service®
475 L'Enfant Plaza SW
Washington, D.C. 20260-0004

Information in this section provided by Covius Document Services, LLC.

Reference Number: 4188.43



February 14, 2023

Dear WALZ GROUP:

The following is in response to your request for proof of delivery on your item with the tracking number: **9314 8699 0430 0104 2908 82.**

Item Details

| | |
|----------------------------|--|
| Status: | Delivered, Left with Individual |
| Status Date / Time: | February 13, 2023, 10:49 a.m. |
| Location: | MIDLAND, TX 79707 |
| Postal Product: | First-Class Mail® |
| Extra Services: | Certified Mail™ Return Receipt Electronic |
| Recipient Name: | DOUGLAS ABELL DENTON |


Shipment Details

| | |
|----------------|-------|
| Weight: | 2.0oz |
|----------------|-------|

Destination Delivery Address

| | |
|------------------------------|---------------------------|
| Street Address: | 3323 N MIDLAND DR STE 113 |
| City, State ZIP Code: | MIDLAND, TX 79707-4631 |

Recipient Signature

| | |
|--------------------------------|---|
| Signature of Recipient: |  |
| Address of Recipient: | 3323 N MIDLAND STE 113 |

Note: Scanned image may reflect a different destination address due to Intended Recipient's delivery instructions on file.

Thank you for selecting the United States Postal Service® for your mailing needs. If you require additional assistance, please contact your local Post Office™ or a Postal representative at 1-800-222-1811.

Sincerely,
United States Postal Service®
475 L'Enfant Plaza SW
Washington, D.C. 20260-0004

Information in this section provided by Covius Document Services, LLC.

Reference Number: 4188.43



February 17, 2023

Dear WALZ GROUP:

The following is in response to your request for proof of delivery on your item with the tracking number: **9314 8699 0430 0104 2908 75.**

Item Details

Status: Delivered, Individual Picked Up at Post Office
Status Date / Time: February 16, 2023, 01:22 p.m.
Location: FREDERICKSBURG, TX 78624
Postal Product: First-Class Mail®
Extra Services: Certified Mail™
 Return Receipt Electronic
Recipient Name: DANIEL O SHEA GIFFORD 2021 GST EXEMPT TRUST


Shipment Details

Weight: 3.0oz

Destination Delivery Address

Street Address: 2137 AVIATION LOOP
City, State ZIP Code: FREDERICKSBURG, TX 78624-7721

Recipient Signature

| | |
|-------------------------|---|
| Signature of Recipient: |  DANIEL O SHEA GIFFORD 2137 AVIATION LOOP FREDERICKSBURG, TX 78624-7721 |
| Address of Recipient: | |

Note: Scanned image may reflect a different destination address due to Intended Recipient's delivery instructions on file.

Thank you for selecting the United States Postal Service® for your mailing needs. If you require additional assistance, please contact your local Post Office™ or a Postal representative at 1-800-222-1811.

Sincerely,
 United States Postal Service®
 475 L'Enfant Plaza SW
 Washington, D.C. 20260-0004

Information in this section provided by Covius Document Services, LLC.

Reference Number: 4188.43



February 22, 2023

Dear WALZ GROUP:

The following is in response to your request for proof of delivery on your item with the tracking number: **9314 8699 0430 0104 2908 51**.

Item Details

| | |
|----------------------------|--|
| Status: | Delivered, Individual Picked Up at Post Office |
| Status Date / Time: | February 21, 2023, 12:41 p.m. |
| Location: | SANTA FE, NM 87507 |
| Postal Product: | First-Class Mail® |
| Extra Services: | Certified Mail™ Return Receipt Electronic |
| Recipient Name: | CARGOIL GAS CO LLC CAROLYN L SHOGRIN REV TR |

Shipment Details

Weight: 3.0oz

Recipient Signature

| | |
|-------------------------|------------------------|
| Signature of Recipient: | <i>Carolyn Shogrin</i> |
| Address of Recipient: | 29450 |

Note: Scanned image may reflect a different destination address due to Intended Recipient's delivery instructions on file.

Thank you for selecting the United States Postal Service® for your mailing needs. If you require additional assistance, please contact your local Post Office™ or a Postal representative at 1-800-222-1811.

Sincerely,
United States Postal Service®
475 L'Enfant Plaza SW
Washington, D.C. 20260-0004

Information in this section provided by Covius Document Services, LLC.

Reference Number: 4188.43



February 16, 2023

Dear WALZ GROUP:

The following is in response to your request for proof of delivery on your item with the tracking number: **9314 8699 0430 0104 2908 44.**

Item Details

Status: Delivered, Individual Picked Up at Post Office
Status Date / Time: February 15, 2023, 12:12 p.m.
Location: LUBBOCK, TX 79408
Postal Product: First-Class Mail®
Extra Services: Certified Mail™
 Return Receipt Electronic
Recipient Name: BALONEY FEATHERS LTD BY ELK MOUNTAIN HOLDINGS LL

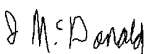

Shipment Details

Weight: 2.0oz

Destination Delivery Address

Street Address: PO BOX 1586
City, State ZIP Code: LUBBOCK, TX 79408-1586

Recipient Signature

| | |
|-------------------------|---|
| Signature of Recipient: |   PO BOX 1586 <small>LUBBOCK, TX 79408-1586</small> |
| Address of Recipient: | PO BOX 1586 <small>LUBBOCK, TX 79408-1586</small> |

Note: Scanned image may reflect a different destination address due to Intended Recipient's delivery instructions on file.

Thank you for selecting the United States Postal Service® for your mailing needs. If you require additional assistance, please contact your local Post Office™ or a Postal representative at 1-800-222-1811.

Sincerely,
 United States Postal Service®
 475 L'Enfant Plaza SW
 Washington, D.C. 20260-0004

Information in this section provided by Covius Document Services, LLC.

Reference Number: 4188.43



February 14, 2023

Dear WALZ GROUP:

The following is in response to your request for proof of delivery on your item with the tracking number: **9314 8699 0430 0104 2908 37.**

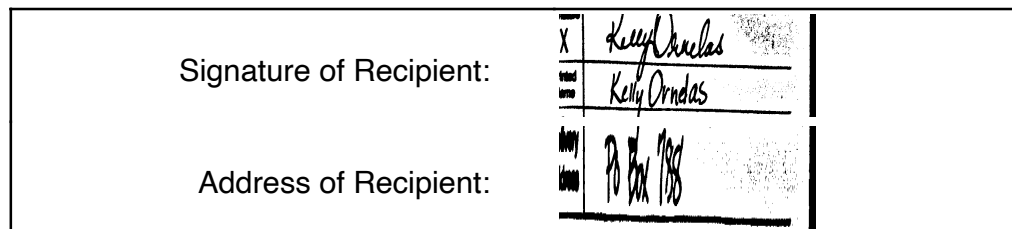
Item Details

| | |
|----------------------------|--|
| Status: | Delivered, PO Box |
| Status Date / Time: | February 13, 2023, 09:38 a.m. |
| Location: | CHEYENNE, WY 82001 |
| Postal Product: | First-Class Mail® |
| Extra Services: | Certified Mail™ Return Receipt Electronic |
| Recipient Name: | A G ANDRIKOPOULOS RESOURCE INC |

Shipment Details

| | |
|----------------|-------|
| Weight: | 3.0oz |
|----------------|-------|

Recipient Signature



Note: Scanned image may reflect a different destination address due to Intended Recipient's delivery instructions on file.

Thank you for selecting the United States Postal Service® for your mailing needs. If you require additional assistance, please contact your local Post Office™ or a Postal representative at 1-800-222-1811.

Sincerely,
United States Postal Service®
475 L'Enfant Plaza SW
Washington, D.C. 20260-0004

Information in this section provided by Covius Document Services, LLC.

Reference Number: 4188.43

Carlsbad Current Argus.

PART OF THE USA TODAY NETWORK

Affidavit of Publication

Ad # 0005596397

This is not an invoice

ABADIE SCHILL P.C.
555 RIVERGATE # B 4-180


DURANGO, CO 81301-7485

I, a legal clerk of the Carlsbad Current Argus, a newspaper published daily at the City of Carlsbad, in said county of Eddy, state of New Mexico and of general paid circulation in said county; that the same is a duly qualified newspaper under the laws of the State wherein legal notices and advertisements may be published; that the printed notice attached hereto was published in the regular and entire edition of said newspaper and not in supplement thereof in editions dated as follows:

02/15/2023


Legal Clerk

Subscribed and sworn before me this February 15, 2023:



State of WI, County of Brown
NOTARY PUBLIC

1-7-25

My commission expires

KATHLEEN ALLEN
Notary Public
State of Wisconsin

Ad # 0005596397
PO #: CASE No. 23383
of Affidavits: 1

This is not an invoice

CASE No. 23383: Notice to all affected parties and persons having any right, title, interest or claim to this case, including owners of working interest, overriding royalty interest, and record title, among others, as well as the known and unknown heirs, devisees, assigns and successors of A G ANDRIKOPOULOS RESOURCE INC, CARGOIL & GAS CO LLC, CAROLYN L SHOGRIN REVOCABLE TRIST SINGLE MEMBER, C L SHOGRIN TRUSTEE, CHARLES PETER GIFFORD 2021 GST TRUST, CHARLES PETER GIFFORD TRUSTEE, DANIEL O SHEA GIFFORD 2021 GST EXEMPT TRUST, FIGURE 4 INVESTMENT TRUST, GALLEY NM ASSETS LLC, GEORGIA B BASS, HWMR LLC, INNERARITY FAMILY MINERALS LLC, JOE N GIFFORD, KMF LAND LLC, ATTN NOAM LOCKSHIN, LISA GAIL KARABATSOS, MARISSA SUZANNE GIFFORD SMITH 2021 GST EXEMPT TRUST, MARISSA SMITH TRUSTEE, MARY SARAH GIFFORD ROBB 2021 GST EXEMPT TRUST, MARY SARAH GIFFORD ROBB TRUSTEE, MARY SUSAN GIFFORD LOCKER 2021 GST, MARY SUSAN GIFFORD LOCKER TRUSTEE, MERPEL LLC, PONY OIL OPERATING LLC, MSH FAMILY REAL ESTATE PARTNER II LLC, PEGASUS RESOURCES II LLC, PEGASUS RESOURCES LLC, SANTA ELENA MINERALS IV LP, SARAH ELIZABETH GIFFORD BEAUFAIT 2021 GST EXEMPT TRUST, SHOGOIL & GAS CO II LLC, CAROLYN L SHOGRIN MEMBER, MANAGER & TRUSTEE, SMP SIDECAR TITAN MINERAL HOLDINGS LP, SMP TITAN FLEX LP, SMP TITAN MINERAL HOLDINGS LP, SYDHAN LP, TAYLOR KATHLEEN GIFFORD 2021 GST EXEMPT TRUST, TAYLOR GIFFORD TRUSTEE, TD MINERALS LLC, ESTATE OF ALFRED SCHRAM SR, ESTATE OF LEONARD B. OLSON, MABEE FLYNN LEASE TRUST, MARY PATRICIA DOUGHERTY TRUST, C/O NORTHERN TRUST, NANCY S THOMAS and THE SCHRAM FAMILY LIVING REVOCABLE TRUST, of Devon Energy Production Company, L.P.'s application for approval of a spacing unit and compulsory pooling, Eddy County, New Mexico. The State of New Mexico, through its Oil Conservation Division, hereby gives notice that the Division Examiner will conduct a public hearing at 8:15 a.m. on March 2, 2023, traditionally held at 1220 S. St. Francis, Santa Fe, New Mexico, 87505. However, under current Division policies, the hearing will be conducted remotely online. For information about remote access and the status of the case, you can visit the Division's website at: <https://www.emnrd.nm.gov/ocd/hearing-info/> or call (505) 476-3441. Devon Energy Production Company, L.P., at 333 W. Sheridan Ave, Oklahoma City, OK 73102, seeks an order from the Division: (1) establishing a standard 640-acre, more or less, spacing and proration unit comprised of the W/2 of Sections 13 and 24, Township 23 South, Range 31 East, NMPM, Eddy County, New Mexico, and (2) pooling all uncommitted mineral interests in the Wolfcamp formation, designated as an oil pool, underlying the unit. Said horizontal spacing unit is to be dedicated to the Bora Bora 13-24 Fed Com 621H Well, an oil well, to be horizontally drilled from a surface location in the NW/4 NW/4 (Unit D) of Section 13 to a bottom hole location in the SW/4 SW/4 (Unit M) of Section 24; the Bora Bora 13-24 Fed Com 622H Well, an oil well, to be horizontally drilled from a surface location in the NE/4 NW/4 (Unit C) of Section 13 to a bottom hole location in the SE/4 SW/4 (Unit N) of Section 24; the Bora Bora 13-24 Fed Com 711H Well, an oil well, to be horizontally drilled from a surface location in the NW/4 NW/4 (Unit D) of Section 13 to a bottom hole location in the SW/4 SW/4 (Unit M) of Section 24; and the Bora Bora 13-24 Fed Com 712H Well, an oil well, to be horizontally drilled from a surface location in the NE/4 NW/4 (Unit C) of Section 13 to a bottom hole location in the SE/4 SW/4 (Unit N) of Section 24. The Bora Bora 13-24 Fed Com 622H Well is the proximity well and proximity tracts will be utilized to create the larger W/2 unit. The wells will be orthodox, and the take points and completed intervals will comply with the setback requirements under the statewide Rules. Also to be considered will be the cost of drilling and completing the wells and the allocation of the costs thereof; actual operating costs and charges for supervision; the designation of the Applicant as Operator of the wells and unit; and a 200% charge for the risk involved in drilling and completing the wells. The wells and lands are located approximately 33 miles northwest of Jal, New Mexico, and approximately 19 miles north of the state line.

#5596397, Current Argus, February 15, 2023

EXHIBIT
C-3