

**BEFORE THE OIL CONSERVATION DIVISION
EXAMINER HEARING MARCH 2, 2023**

**APPLICATION OF DEVON ENERGY PRODUCTION COMPANY,
L.P., FOR A HORIZONTAL SPACING UNIT AND
COMPULSORY POOLING, EDDY COUNTY, NEW MEXICO**

Case No. 23382:

**Bora Bora 13-24 Fed Com 623H Well
Bora Bora 13-24 Fed Com 624H Well
Bora Bora 13-24 Fed Com 625H Well
Bora Bora 13-24 Fed Com 713H Well
Bora Bora 13-24 Fed Com 714H Well**

Case No. 23383:

**Bora Bora 13-24 Fed Com 621H Well
Bora Bora 13-24 Fed Com 622H Well
Bora Bora 13-24 Fed Com 711H Well
Bora Bora 13-24 Fed Com 712H Well**

DEVON ENERGY PRODUCTION COMPANY, L.P.

TABLE OF CONTENTS

TAB 1	<p>Reference for Case No. 23382 Application Case No. 23382:</p> <p style="padding-left: 40px;">Bora Bora 13-24 Fed Com 623H Well Bora Bora 13-24 Fed Com 624H Well Bora Bora 13-24 Fed Com 625H Well Bora Bora 13-24 Fed Com 713H Well Bora Bora 13-24 Fed Com 714H Well</p> <p>NMOCD Checklist Case No. 23382</p>
TAB 2 23382	<p>Exhibit A: Self-Affirmed Statement of Aaron Young, Landman Exhibit A-1: C-102 Forms Exhibit A-2: Ownership and Sectional Map Exhibit A-3: Well Proposal Letters and AFEs Exhibit A-4: Chronology of Contacts with Uncommitted Owners</p>
TAB 3 23382	<p>Exhibit B: Self-Affirmed Statement of Josh O'Brien, Geologist Exhibit B-1: Structure Map Exhibit B-2: Stratigraphic Cross Section</p>
TAB 4 23382	<p>Exhibit C: Affidavit of Notice, Darin C. Savage Exhibit C-1: Notice Letter Exhibit C-2: Mailing List Exhibit C-3: Affidavits of Publication</p>
TAB 1	<p>Reference for Case No. 23383 Application Case No. 23383:</p> <p style="padding-left: 40px;">Bora Bora 13-24 Fed Com 621H Well Bora Bora 13-24 Fed Com 622H Well Bora Bora 13-24 Fed Com 711H Well Bora Bora 13-24 Fed Com 712H Well</p> <p>NMOCD Checklist Case No. 23383</p>
TAB 2 23383	<p>Exhibit A: Self-Affirmed Statement of Aaron Young, Landman Exhibit A-1: C-102 Forms Exhibit A-2: Ownership and Sectional Map Exhibit A-3: Well Proposal Letters and AFEs Exhibit A-4: Chronology of Contacts with Uncommitted Owners</p>
TAB 3 23383	<p>Exhibit B: Self-Affirmed Statement of Josh O'Brien, Geologist Exhibit B-1: Structure Map Exhibit B-2: Stratigraphic Cross Section</p>

TAB 4
23383 Exhibit C: Affidavit of Notice, Darin C. Savage
 Exhibit C-1: Notice Letter
 Exhibit C-2: Mailing List
 Exhibit C-3: Affidavits of Publication

TAB 1

Reference for Case No. 23382
Application Case No. 23382:

Bora Bora 13-24 Fed Com 623H Well
Bora Bora 13-24 Fed Com 624H Well
Bora Bora 13-24 Fed Com 625H Well
Bora Bora 13-24 Fed Com 713H Well
Bora Bora 13-24 Fed Com 714H Well

NMOCD Checklist Case No. 23382

**STATE OF NEW MEXICO
ENERGY, MINERALS AND NATURAL RESOURCES DEPARTMENT
OIL CONSERVATION DIVISION**

**APPLICATION OF DEVON ENERGY PRODUCTION COMPANY,
L.P., FOR A HORIZONTAL SPACING UNIT AND
COMPULSORY POOLING, EDDY COUNTY, NEW MEXICO**

Case No. 23382

APPLICATION

Devon Energy Production Company, L.P. (“Devon”), OGRID No. 6137, through its undersigned attorneys, hereby files this Application with the Oil Conservation Division (“Division”) pursuant to the provisions of NMSA 1978, Section 70-2-17, for an order (1) establishing a standard 640-acre, more or less, spacing and proration unit comprised of the E/2 of Sections 13 and 24, Township 23 South, Range 31 East, NMPM, Eddy County, New Mexico, and (2) pooling all uncommitted mineral interests in the Wolfcamp formation, designated as an oil pool, underlying said unit.

In support of its Application, Devon states the following:

1. Devon is a working interest owner in the proposed horizontal spacing and proration unit (“HSU”) and has a right to drill a well thereon.
2. Devon proposes and dedicates to the HSU the **Bora Bora 13-24 Fed Com 623H Well**, the **Bora Bora 13-24 Fed Com 624H Well**, the **Bora Bora 13-24 Fed Com 625H Well**, the **Bora Bora 13-24 Fed Com 713H Well**, and the **Bora Bora 13-24 Fed Com 714H Well**, as initial wells, to be drilled to a sufficient depth to test the Wolfcamp formation.

3. Devon proposes the **Bora Bora 13-24 Fed Com 623H Well**, an oil well, to be horizontally drilled from a surface location in the SW/4 SE/4 (Unit O) of Section 12-23S-31E to a bottom hole location in the SW/4 SE/4 (Unit O) of Section 24.

4. Devon proposes the **Bora Bora 13-24 Fed Com 624H Well**, an oil well, to be horizontally drilled from a surface location in the SE/4 SE/4 (Unit P) of Section 12-23S-31E to a bottom hole location in the SW/4 SE/4 (Unit O) of Section 24. The **Bora Bora 13-24 Fed Com 624H Well** is the proximity well, positioned so the unit can include proximity tracts located within 330 feet of the well's completed interval, thereby incorporating the E/2 E/2 of Sections 13 and 24, in order to establish the larger unit covering the E/2 of said Sections.

5. Devon proposes the **Bora Bora 13-24 Fed Com 625H Well**, an oil well, to be horizontally drilled from a surface location in the SE/4 SE/4 (Unit P) of Section 12-23S-31E to a bottom hole location in the SE/4 SE/4 (Unit P) of Section 24.

6. Devon proposes the **Bora Bora 13-24 Fed Com 713H Well**, an oil well, to be horizontally drilled from a surface location in the SW/4 SE/4 (Unit O) of Section 12-23S-31E to a bottom hole location in the SW/4 SE/4 (Unit O) of Section 24.

7. Devon proposes the **Bora Bora 13-24 Fed Com 714H Well**, an oil well, to be horizontally drilled from a surface location in the SE/4 SE/4 (Unit P) of Section 12-23S-31E to a bottom hole location in the SE/4 SE/4 (Unit P) of Section 24.

8. All the wells proposed herein, except for the **623H Well**, are orthodox in their location, and the take points and completed intervals comply with setback requirements under the statewide rules. The **Bora Bora 13-24 Fed Com 623H Well** is unorthodox in its location, encroaching toward the west boundary, and Devon will apply administratively with the OCD for approval of the non-standard location (NSL).

9. Devon's good faith review of records did not reveal any overlapping units.

10. Devon has sought in good faith, but has been unable to obtain, voluntary agreement from all interest owners to participate in the drilling of the wells or in the commitment of their interests to the wells for their development within the proposed HSU.

11. The pooling of all interests in the Wolfcamp formation within the proposed HSU will avoid the drilling of unnecessary wells, prevent waste, and protect correlative rights.

12. In order to provide for its just and fair share of the oil and gas underlying the subject lands, Devon requests that all uncommitted interests in this HSU be pooled and that Devon be designated the operator of the proposed horizontal wells and HSU.

WHEREFORE, Devon requests that this Application be set for hearing on March 2, 2023, before an Examiner of the Oil Conservation Division, and after notice and hearing as required by law, the Division enter an order:

A. Establishing a standard 640-acre, more or less, spacing and proration unit comprised of the E/2 of Sections 13 and 24, Township 23 South, Range 31 East, NMPM, Eddy County, New Mexico;

B. Pooling all uncommitted mineral interests in the Wolfcamp formation underlying the proposed HSU.

C. Approving the **Bora Bora 13-24 Fed Com 623H Well**, the **Bora Bora 13-24 Fed Com 624H Well**, the **Bora Bora 13-24 Fed Com 625H Well**, the **Bora Bora 13-24 Fed Com 713H Well**, and the **Bora Bora 13-24 Fed Com 714H Well** as the wells for the HSU.

D. Designating Devon as operator of this HSU and the horizontal wells to be drilled thereon;

E. Authorizing Devon to recover its costs of drilling, equipping, and completing the wells;

F. Approving actual operating charges and costs of supervision, to the maximum extent allowable, while drilling and after completion, together with a provision adjusting the rates pursuant to the COPAS accounting procedures; and

G. Setting a 200% charge for the risk assumed by Devon in drilling and completing the wells in the event a working interest owner elects not to participate in the wells.

Respectfully submitted,

ABADIE & SCHILL, PC

/s/ Darin C. Savage

Darin C. Savage

William E. Zimsky
Andrew D. Schill
214 McKenzie Street
Santa Fe, New Mexico 87501
Telephone: 970.385.4401
Facsimile: 970.385.4901
darin@abadieschill.com
bill@abadieschill.com
andrew@abadieschill.com

Attorneys for Devon Energy Company, L.P.

Application of Devon Energy Production Company, L.P., for a Horizontal Spacing and Proration Unit and Compulsory Pooling, Eddy County, New Mexico. Applicant in the above-styled cause seeks an order from the Division: (1) establishing a standard 640-acre, more or less, horizontal spacing and proration unit comprised of the E/2 of Sections 13 and 24, Township 23 South, Range 31 East, NMPM, Eddy County, New Mexico, and (2) pooling all uncommitted mineral interests in the Wolfcamp formation, designated as an oil pool, underlying the unit. The proposed wells to be dedicated to the horizontal spacing unit are the **Bora Bora 13-24 Fed Com 623H Well**, an oil well, to be horizontally drilled from a surface location in the SW/4 SE/4 (Unit O) of Section 12-23S-31E to a bottom hole location in the SW/4 SE/4 (Unit O) of Section 24; **Bora Bora 13-24 Fed Com 624H Well**, an oil well, to be horizontally drilled from a surface location in the SE/4 SE/4 (Unit P) of Section 12-23S-31E to a bottom hole location in the SW/4 SE/4 (Unit O) of Section 24; the **Bora Bora 13-24 Fed Com 625H Well**, an oil well, to be horizontally drilled from a surface location in the SE/4 SE/4 (Unit P) of Section 12-23S-31E to a bottom hole location in the SE/4 SE/4 (Unit P) of Section 24; the **Bora Bora 13-24 Fed Com 713H Well**, an oil well, to be horizontally drilled from a surface location in the SW/4 SE/4 (Unit O) of Section 12-23S-31E to a bottom hole location in the SW/4 SE/4 (Unit O) of Section 24; and the **Bora Bora 13-24 Fed Com 714H Well**, an oil well, to be horizontally drilled from a surface location in the SE/4 SE/4 (Unit P) of Section 12-23S-31E to a bottom hole location in the SE/4 SE/4 (Unit P) of Section 24. The **Bora Bora 13-24 Fed Com 624H Well** is the proximity well, and proximity tracts will be utilized. All the proposed wells, except for the **623H Well**, will be orthodox, and their take points and completed intervals will comply with the setback requirements under statewide Rules. The **Bora Bora 13-24 Fed Com 623H Well** will be unorthodox in its location, and the Applicant will apply for administrative approval of the non-standard location; also to be considered will be the cost of drilling and completing the wells and the allocation of the costs thereof; actual operating costs and charges for supervision; the designation of the Applicant as Operator of the wells and unit; and a 200% charge for the risk involved in drilling and completing the wells. The wells and lands are located approximately 33 miles northwest of Jal, New Mexico, and approximate 19 miles north of the state line.

COMPULSORY POOLING APPLICATION CHECKLIST**ALL INFORMATION IN THE APPLICATION MUST BE SUPPORTED BY SIGNED AFFIDAVITS**

Case: 23382	APPLICANT'S RESPONSE
Date	March 2, 2023
Applicant	Devon Energy Production Company, L.P.
Designated Operator & OGRID (affiliation if applicable)	6137
Applicant's Counsel:	Darin C. Savage, Abadie & Schill, P.C.
Case Title:	APPLICATION OF DEVON ENERGY PRODUCTION COMPANY, L.P., FOR A HORIZONTAL SPACING UNIT AND COMPULSORY POOLING, EDDY COUNTY, NEW MEXICO
Entries of Appearance/Intervenors:	N/A
Well Family	Bora Bora
Formation/Pool	
Formation Name(s) or Vertical Extent:	Wolfcamp formation
Primary Product (Oil or Gas):	Oil
Pooling this vertical extent:	See Exhibit A, Para 6-10; Exhibit B-2
Pool Name and Pool Code:	Sand Dunes; Wolfcamp Pool; (Code: 96991)
Well Location Setback Rules:	Statewide Rules
Spacing Unit	
Type (Horizontal/Vertical)	Horizontal
Size (Acres)	640.00 acres, more or less
Building Blocks:	Quarter Quarter Sections (40 acre blocks)
Orientation:	standup
Description: TRS/County	E/2 of Sections 13 and 24, Township 23 South, Range 31 East, NMPM, Eddy County, New Mexico
Standard Horizontal Well Spacing Unit (Y/N), If No, describe <u>and is approval of non-standard unit requested in this application?</u>	Yes, standard spacing unit
Other Situations	
Depth Severance: Y/N. If yes, description	No, N/A
Proximity Tracts: If yes, description	Yes, 624H is the proximity well, pulling in the E/2 E/2 proximity tracts
Proximity Defining Well: if yes, description	Yes, Bora Bora 13-24 Fed Com 624H Well is the proximity well
Applicant's Ownership in Each Tract	See Exhibit A-2: Ownership Breakdown
Well(s)	
Name & API (if assigned), surface and bottom hole location, footages, completion target, orientation, completion status (standard or non-standard)	Add wells as needed
Well #1	Bora Bora 13-24 Fed Com 623H Well (API No. 30-015-49351), SHL: Unit O, 340' FSL, 2540' FEL, Section 12, T23S-R31E, NMPM; BHL: Unit O, 20' FSL, 2,574' FEL, Section 24, T23S-R31E, standup, non-standard location
Horizontal Well First and Last Take Points	Bora Bora 13-24 Fed Com 623H Well: FTP 100' FNL, 2,574' FEL, Section 13, LTP 100' FSL, 2,574' FEL, Section 24

Completion Target (Formation, TVD and TMD)	Bora Bora 13-24 Fed Com 623H Well: TVD approx. 11,875', TMD 22,167'; Wolfcamp formation, See Exhibit A & B-2
Well #2	Bora Bora 13-24 Fed Com 624H Well (API No. 30-015-49354), SHL: Unit P, 50' FSL, 1,210' FEL, Section 12, T23S-R31E, NMPM; BHL: Unit O, 20' FSL, 1,518' FEL, Section 24, T23S-R31E, standup, standard location
Horizontal Well First and Last Take Points	Bora Bora 13-24 Fed Com 624H Well: FTP 100' FNL, 1,518' FEL, Section 13, LTP 100' FSL, 1,518' FEL, Section 24
Completion Target (Formation, TVD and MD)	Bora Bora 13-24 Fed Com 624H Well: TVD approx. 11,875', TMD 22,136'; Wolfcamp formation, See Exhibit A & B-2
Well #3	Bora Bora 13-24 Fed Com 625H Well (API No. 30-015-49499), SHL: Unit P, 50' FSL, 1,150' FEL, Section 12, T23S-R31E, NMPM; BHL: Unit P, 20' FSL, 330' FEL, Section 24, T23S-R31E, standup, standard location
Horizontal Well First and Last Take Points	Bora Bora 13-24 Fed Com 625H Well: FTP 100' FNL, 330' FEL, Section 13, LTP 100' FSL, 330' FEL, Section 24
Completion Target (Formation, TVD and MD)	Bora Bora 13-24 Fed Com 625H Well: TVD approx. 11,875', TMD 22,136'; Wolfcamp formation, See Exhibit A & B-2
Well #4	Bora Bora 13-24 Fed Com 713H Well (API No. 30-015-49352), SHL: Unit O, 340' FSL, 2,510' FEL, Section 12, T23S-R31E, NMPM; BHL: Unit O, 20' FSL, 2,046' FEL, Section 24, T23S-R31E, standup, standard location
Horizontal Well First and Last Take Points	Bora Bora 13-24 Fed Com 713H Well: FTP 100' FNL, 2,046' FEL, Section 13, LTP 100' FSL, 2,046' FEL, Section 24
Completion Target (Formation, TVD and MD)	Bora Bora 13-24 Fed Com 713H Well: TVD approx. 12,005', TMD 22,312'; Wolfcamp formation, See Exhibit A & B-2
Well #5	Bora Bora 13-24 Fed Com 714H Well (API No. 30-015-49355), SHL: Unit P, 50' FSL, 1,180' FEL, Section 12, T23S-R31E, NMPM; BHL: Unit P, 20' FSL, 990' FEL, Section 24, T23S-R31E, standup, standard location
Horizontal Well First and Last Take Points	Bora Bora 13-24 Fed Com 714H Well: FTP 100' FNL, 990' FEL, Section 13, LTP 100' FSL, 990' FEL, Section 24
Completion Target (Formation, TVD and MD)	Bora Bora 13-24 Fed Com 713H Well: TVD approx. 12,005', TMD 22,306'; Wolfcamp formation, See Exhibit A & B-2
AFE Capex and Operating Costs	
Drilling Supervision/Month \$	\$8,000, Exhibit A
Production Supervision/Month \$	\$800, Exhibit A
Justification for Supervision Costs	Exhibit A
Requested Risk Charge	200%, Exhibit A
Notice of Hearing	

Proposed Notice of Hearing	Exhibit C, C-1
Proof of Mailed Notice of Hearing (20 days before hearing)	Exhibit C-2
Proof of Published Notice of Hearing (10 days before hearing)	Exhibit C-3
Ownership Determination	
Land Ownership Schematic of the Spacing Unit	Exhibit A-2
Tract List (including lease numbers and owners)	Exhibit A-2
If approval of Non-Standard Spacing Unit is requested, Tract List (including lease numbers and owners) of Tracts subject to notice requirements.	N/A
Pooled Parties (including ownership type)	Exhibit A-2
Unlocatable Parties to be Pooled	Exhibit A, Para. 16
Ownership Depth Severance (including percentage above & below)	N/A
Joinder	
Sample Copy of Proposal Letter	Exhibit A-3
List of Interest Owners (ie Exhibit A of JOA)	Exhibit A-2
Chronology of Contact with Non-Joined Working Interests	Exhibit A-4
Overhead Rates In Proposal Letter	Exhibit A-3
Cost Estimate to Drill and Complete	Exhibit A-3
Cost Estimate to Equip Well	Exhibit A-3
Cost Estimate for Production Facilities	Exhibit A-3
Geology	
Summary (including special considerations)	Exhibit B
Spacing Unit Schematic	Exhibit B-1
Gunbarrel/Lateral Trajectory Schematic	Geologist assumes Exhibits B-1 and B-2 suffice
Well Orientation (with rationale)	Exhibit B-1
Target Formation	Exhibit B-2
HSU Cross Section	Exhibit B-2
Depth Severance Discussion	N/A
Forms, Figures and Tables	
C-102	Exhibit A-1
Tracts	Exhibit A-2
Summary of Interests, Unit Recapitulation (Tracts)	Exhibit A-2
General Location Map (including basin)	Exhibit A-2
Well Bore Location Map	Exhibit A-1
Structure Contour Map - Subsea Depth	Exhibit B-1
Cross Section Location Map (including wells)	Geologist assumes Exhibits B-1 and B-2 suffice
Cross Section (including Landing Zone)	Exhibit B-2
Additional Information	
Special Provisions/Stipulations	
CERTIFICATION: I hereby certify that the information provided in this checklist is complete and accurate.	
Printed Name (Attorney or Party Representative):	Darin C. Savage
Signed Name (Attorney or Party Representative):	<i>/s/ Darin C. Savage</i>
Date:	2/28/23

TAB 2

Case No. 23382

- Exhibit A: Self-Affirmed Statement of Aaron Young, Landman
- Exhibit A-1: C-102 Forms
- Exhibit A-2: Ownership and Sectional Map
- Exhibit A-3: Well Proposal Letters and AFEs
- Exhibit A-4: Chronology of Contacts with Uncommitted Owners

**STATE OF NEW MEXICO
ENERGY, MINERALS AND NATURAL RESOURCES DEPARTMENT
OIL CONSERVATION DIVISION**

**APPLICATION OF DEVON ENERGY PRODUCTION COMPANY,
L.P., FOR A HORIZONTAL SPACING UNIT AND
COMPULSORY POOLING, EDDY COUNTY, NEW MEXICO.**

Case No. 23382

SELF-AFFIRMED STATEMENT OF AARON YOUNG

I, being duly sworn on oath, state the following:

1. I am over the age of eighteen years and have the capacity to execute this Affidavit, which is based on my personal knowledge.

2. I am employed as a Landman with Devon Energy Production Company, L.P. (“Devon”), and I am familiar with the subject application and the lands involved. I have previously testified before the New Mexico Oil Conservation Division (“Division”) as an expert witness in petroleum land matters and my credentials have been accepted by the Division and made a matter of record.

3. This affidavit is submitted in connection with the filing by Devon of the above-referenced spacing and compulsory pooling applications pursuant to 19.15.4.12.A(1).

4. Devon seeks an order pooling all uncommitted mineral interest in the Wolfcamp formation Sand Dunes; Wolfcamp Pool; Pool Code: 96991 underlying a standard 640-acre, more or less, horizontal spacing and proration unit comprised of the E/2 of Sections 13 and 24, Township 23 South, Range 31 East, NMPM, Eddy County, New Mexico, and (2) pooling all uncommitted mineral interests in the Wolfcamp formation, designated as an oil pool, underlying said unit.

5. Under Case No. 23382, Devon proposes and dedicates to the HSU the **Bora Bora 13-24 Fed Com 623H Well**, the **Bora Bora 13-24 Fed Com 624H Well**, the **Bora Bora 13-24**



Fed Com 625H Well, the Bora Bora 13-24 Fed Com 713H Well, and the Bora Bora 13-24 Fed Com 714H Well, as initial wells.

6. The **Bora Bora 13-24 Fed Com 623H Well** (API No. 30-015-49351) as an initial well, horizontally drilled from a surface location in SW/4 SE/4 (Unit O) of Section 12-23S-31E to a bottom hole location in the SW/4 SE/4 (Unit O) of Section 24; approximate TVD 11,875'; approximate TMD of 22,167'; FTP in Section 13: 100' FNL, 2574' FEL; LTP in Section 24: 100' FSL, 2574' FEL.

7. The **Bora Bora 13-24 Fed Com 624H Well** (API No. 30-015-49354) as an initial well, horizontally drilled from a surface location in SE/4 SE/4 (Unit P) of Section 12-23S-31E to a bottom hole location in the SW/4 SE/4 (Unit O) of Section 24; approximate TVD of 11,875'; approximate TMD of 22,136'; FTP in Section 13: 100' FNL, 1518' FEL; LTP in Section 24: 100' FSL, 1518' FEL. The **Bora Bora 13-24 Fed Com 624H Well** is the proximity well, positioned so the unit can include proximity tracts located within 330 feet of the well's completed interval, thereby incorporating the E/2 E/2 of Sections 13 and 24, in order to establish the larger unit covering the E/2 of said Sections.

8. The **Bora Bora 13-24 Fed Com 625H Well** (API No. 30-015-49499) as an initial well, horizontally drilled from a surface location in SE/4 SE/4 (Unit P) of Section 12-23S-31E to a bottom hole location in the SE/4 SE/4 (Unit P) of Section 24; approximate TVD of 11,875'; approximate TMD of 22,136'; FTP in Section 13: 100' FNL, 330' FEL; LTP in Section 24: 100' FSL, 330' FEL.

9. The **Bora Bora 13-24 Fed Com 713H Well** (API No. 30-015-49352) as an initial well, horizontally drilled from a surface location in SW/4 SE/4 (Unit O) of Section 12-23S-31E to a bottom hole location in the SW/4 SE/4 (Unit O) of Section 24; approximate TVD of 12,005';

approximate TMD of 22,312'; FTP in Section 13: 100' FNL, 2046' FEL; LTP in Section 24: 100' FSL, 2046' FEL.

10. The **Bora Bora 13-24 Fed Com 714H Well** (API No. 30-015-49355) as an initial well, horizontally drilled from a surface location in SE/4 SE/4 (Unit P) of Section 12-23S-31E to a bottom hole location in the SE/4 SE/4 (Unit P) of Section 24; approximate TVD of 12,005'; approximate TMD of 22,306'; FTP in Section 13: 100' FNL, 990' FEL; LTP in Section 24: 100' FSL, 990' FEL.

11. The proposed C-102 for each well is attached as **Exhibit A-1**.

12. A general location plat and a plat outlining the units being pooled is attached hereto as **Exhibit A-2**, which show the location of the proposed well within the unit. All the wells proposed herein, except for the **623H Well**, are orthodox in their location, and the take points and completed intervals comply with setback requirements under the statewide rules. The **Bora Bora 13-24 Fed Com 623H Well** is unorthodox in its location, encroaching toward the west boundary, and Devon has applied administratively with the OCD for approval of the non-standard location (NSL).

13. The parties being pooled, the nature of their interests, and their last known address are listed on **Exhibit A-2** attached hereto. **Exhibit A-2** includes information regarding working interest owners and overriding royalty interest owner, highlighting the "uncommitted" working interest owners that remain to be pooled. Devon is also seeking to pool a group of overriding royalty interest owners.

14. There are no depth severances in the Wolfcamp formation in this acreage.

15. A good faith review of records did not reveal any overlapping units.

16. I provided the law firm of Abadie & Schill P.C. a list of names and addresses for the uncommitted interest owners shown on **Exhibit A-2**. In compiling these addresses, I conducted a diligent search of the public records in Eddy County, New Mexico, where the wells are located, and of phone directories and did computer searches to locate the contact information for parties entitled to notification. All working interest owners were sent notice by letter, and no letters were returned undeliverable; likewise, all ORRI owners were sent notice by letter, and no letters were returned undeliverable. Devon thereby views all owners as locatable. Furthermore, Devon published notice in the Carlsbad Current Argus, a newspaper of general circulation in Eddy County, New Mexico, to cover any contingencies regarding notice.

17. Devon has made a good faith effort to negotiate with the interest owners, but has been unable to obtain, voluntary agreement from all interest owners to participate in the drilling of the well or in the commitment of their interests to the well for its development within the proposed horizontal spacing unit. **Exhibit A-4** provides a chronology and history of contacts with the owners.

18. The interest owners being pooled have been contacted regarding the proposed wells but have failed or refused to voluntarily commit their interest in the wells. However, Devon has been in ongoing discussions with some of the interest owners to voluntarily enter into a Joint Operating Agreement. If a mutually agreeable Joint Operating Agreement is reached between Devon and another interest owner or owners, Devon requests that the voluntary agreement become operative and supersede the Division's order for said parties, except to the extent the Division deems it necessary to maintain spacing criteria for the purpose of conservation, the prevention of waste, and protection of correlative rights.

19. **Exhibit A-3** is a sample proposal letter and the AFEs for each proposed well. The estimated cost of the wells set forth in the AFEs is fair, reasonable, and comparable to the costs of other wells of similar depths and lengths drilled in this area of New Mexico.

20. Devon requests overhead and administrative rates of \$8,000/month for drilling each well and \$800/month for producing each well. These rates are fair and comparable to the rates charged by other operators for wells of this type in this area of southeastern New Mexico. Devon requests that these rates be adjusted periodically as provided in the COPAS Accounting Procedure.

21. Devon requests the maximum cost, plus 200% risk charge be assessed against non-consenting working interest owners to the extent needed.

22. Devon requests that it be designated operator of the units and wells.

23. The Exhibits to this Affidavit were prepared by me or compiled from Devon's company business records under my direct supervision.


24. The granting of this Application is in the best interests of conservation, the prevention of waste, and the protection of correlative rights, and will avoid the drilling of unnecessary wells.

25. The foregoing is correct and complete to the best of my knowledge and belief.

[Signature page follows]

Signature page of Self-Affirmed Statement of Aaron Young:

I understand that this Self-Affirmed Statement will be used as written testimony before the Division in Case No. 23382 and affirm that my testimony herein is true and correct, to the best of my knowledge and belief and made under penalty of perjury under the laws of the State of New Mexico.


Aaron Young

2/23/23

Date Signed

District I
1625 N. French Dr., Hobbs, NM 88240
Phone: (575) 393-6161 Fax: (575) 393-0720
District II
811 S. First St., Artesia, NM 88210
Phone: (575) 748-1283 Fax: (575) 748-9720
District III
1000 Rio Brazos Road, Aztec, NM 87410
Phone: (505) 334-6178 Fax: (505) 334-6170
District IV
1220 S. St. Francis Dr., Santa Fe, NM 87505
Phone: (505) 476-3460 Fax: (505) 476-3462

State of New Mexico
Energy, Minerals & Natural Resources Department
OIL CONSERVATION DIVISION
1220 South St. Francis Dr.
Santa Fe, NM 87505

Form C-102
Revised August 1, 2011
Submit one copy to appropriate
District Office
 AMENDED REPORT

WELL LOCATION AND ACREAGE DEDICATION PLAT

¹ API Number		² Pool Code		³ Pool Name		
⁴ Property Code		⁵ Property Name			⁶ Well Number	
		BORA BORA 13-24 FED COM			623H	
⁷ OGRID No.		⁸ Operator Name			⁹ Elevation	
6137		DEVON ENERGY PRODUCTION COMPANY, L.P.			3499.1	

¹⁰ Surface Location

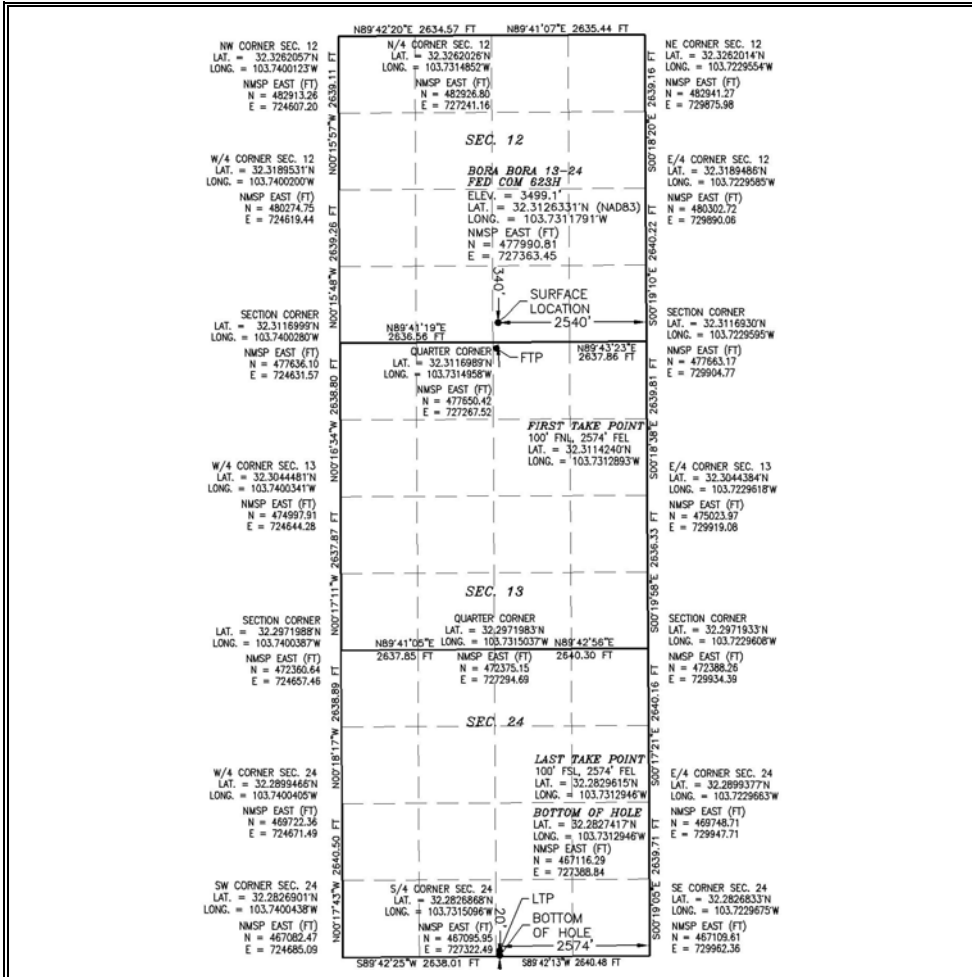
UL or lot no.	Section	Township	Range	Lot Idn	Feet from the	North/South line	Feet from the	East/West line	County
O	12	23 S	31 E		340	SOUTH	2540	EAST	EDDY

¹¹ Bottom Hole Location If Different From Surface

UL or lot no.	Section	Township	Range	Lot Idn	Feet from the	North/South line	Feet from the	East/West line	County
O	24	23 S	31 E		20	SOUTH	2574	EAST	EDDY

¹² Dedicated Acres	¹³ Joint or Infill	¹⁴ Consolidation Code	¹⁵ Order No.

No allowable will be assigned to this completion until all interests have been consolidated or a non-standard unit has been approved by the division.



¹⁷ OPERATOR CERTIFICATION

I hereby certify that the information contained herein is true and complete to the best of my knowledge and belief, and that this organization either owns a working interest or unleased mineral interest in the land including the proposed bottom hole location or has a right to drill this well at this location pursuant to a contract with an owner of such a mineral or working interest, or to a voluntary pooling agreement or a compulsory pooling order heretofore entered by the division.

Signature _____ Date _____

Printed Name _____

E-mail Address _____

¹⁸ SURVEYOR CERTIFICATION

I hereby certify that the well location shown on this plat was plotted from field notes of actual surveys made by me or under my supervision, and that the same is true and correct to the best of my belief.

JANUARY 3, 2023

Date of Survey

Signature and Seal of Professional Surveyor:

Certificate Number: 12797

EXHIBIT A-1

Intent As Drilled

API #		
Operator Name: DEVON ENERGY PRODUCTION COMPANY, L.P.	Property Name: BORA BORA 13-24 FED COM	Well Number 623H

Kick Off Point (KOP)

UL	Section	Township	Range	Lot	Feet	From N/S	Feet	From E/W	County
Latitude					Longitude				NAD

First Take Point (FTP)

UL	Section	Township	Range	Lot	Feet	From N/S	Feet	From E/W	County
B	13	23S	31E		100	NORTH	2574	EAST	EDDY
Latitude 32.3114240					Longitude 103.7312893				NAD 83

Last Take Point (LTP)

UL	Section	Township	Range	Lot	Feet	From N/S	Feet	From E/W	County
O	24	23S	31E		100	SOUTH	2574	EAST	EDDY
Latitude 32.2829615					Longitude 103.7312946				NAD 83

Is this well the defining well for the Horizontal Spacing Unit?

Is this well an infill well?

If infill is yes please provide API if available, Operator Name and well number for Defining well for Horizontal Spacing Unit.

API #		
Operator Name:	Property Name:	Well Number

KZ 06/29/2018

District I
1625 N. French Dr., Hobbs, NM 88240
Phone: (575) 393-6161 Fax: (575) 393-0720
District II
811 S. First St., Artesia, NM 88210
Phone: (575) 748-1283 Fax: (575) 748-9720
District III
1000 Rio Brazos Road, Aztec, NM 87410
Phone: (505) 334-6178 Fax: (505) 334-6170
District IV
1220 S. St. Francis Dr., Santa Fe, NM 87505
Phone: (505) 476-3460 Fax: (505) 476-3462

State of New Mexico
Energy, Minerals & Natural Resources Department
OIL CONSERVATION DIVISION
1220 South St. Francis Dr.
Santa Fe, NM 87505

Form C-102
Revised August 1, 2011
Submit one copy to appropriate
District Office
 AMENDED REPORT

WELL LOCATION AND ACREAGE DEDICATION PLAT

¹ API Number		² Pool Code		³ Pool Name		
⁴ Property Code		⁵ Property Name			⁶ Well Number	
		BORA BORA 13-24 FED COM			624H	
⁷ OGRID No.		⁸ Operator Name			⁹ Elevation	
6137		DEVON ENERGY PRODUCTION COMPANY, L.P.			3505.3	

¹⁰ Surface Location

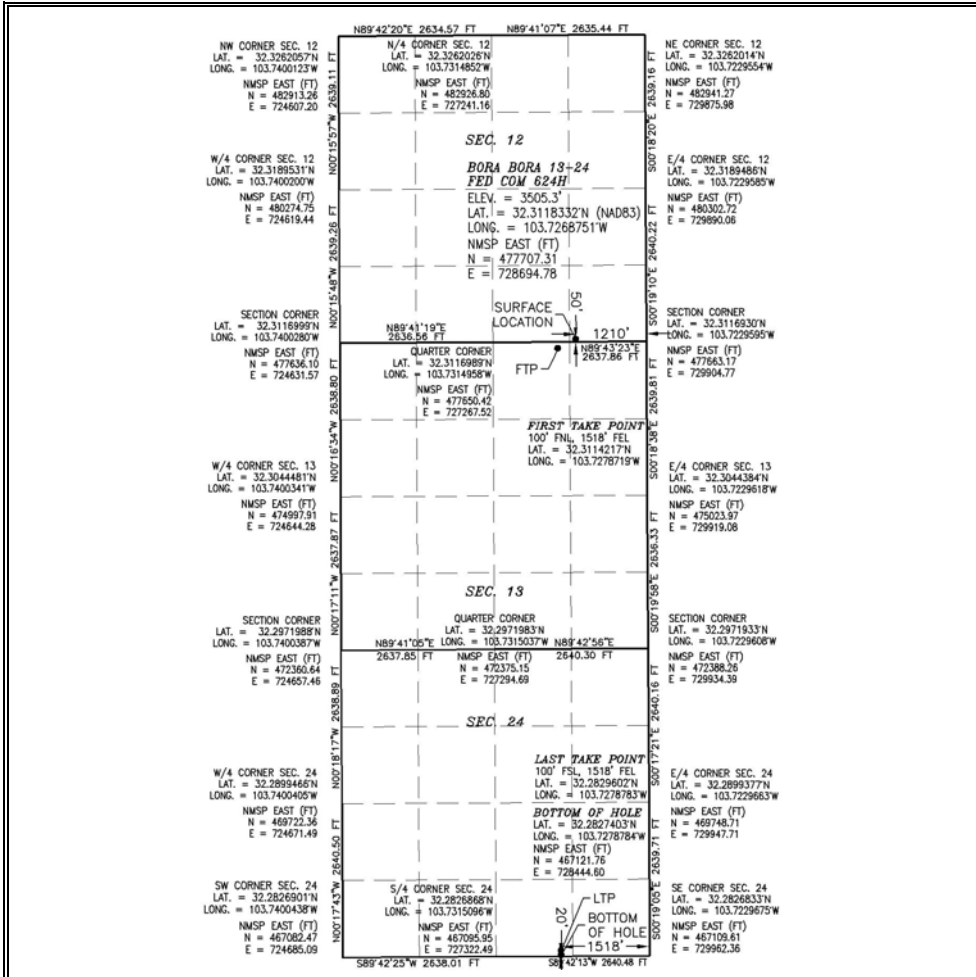
UL or lot no.	Section	Township	Range	Lot Idn	Feet from the	North/South line	Feet from the	East/West line	County
P	12	23 S	31 E		50	SOUTH	1210	EAST	EDDY

¹¹ Bottom Hole Location If Different From Surface

UL or lot no.	Section	Township	Range	Lot Idn	Feet from the	North/South line	Feet from the	East/West line	County
O	24	23 S	31 E		20	SOUTH	1518	EAST	EDDY

¹² Dedicated Acres	¹³ Joint or Infill	¹⁴ Consolidation Code	¹⁵ Order No.

No allowable will be assigned to this completion until all interests have been consolidated or a non-standard unit has been approved by the division.



¹⁷ OPERATOR CERTIFICATION
I hereby certify that the information contained herein is true and complete to the best of my knowledge and belief, and that this organization either owns a working interest or unleased mineral interest in the land including the proposed bottom hole location or has a right to drill this well at this location pursuant to a contract with an owner of such a mineral or working interest, or to a voluntary pooling agreement or a compulsory pooling order heretofore entered by the division.

Signature _____ Date _____
Printed Name _____
E-mail Address _____

¹⁸ SURVEYOR CERTIFICATION
I hereby certify that the well location shown on this plat was plotted from field notes of actual surveys made by me or under my supervision, and that the same is true and correct to the best of my belief.

JANUARY 3, 2023
Date of Survey _____

Signature and Seal of Professional Surveyor: 
Certificate Number: _____

Intent As Drilled

API #		
Operator Name: DEVON ENERGY PRODUCTION COMPANY, L.P.	Property Name: BORA BORA 13-24 FED COM	Well Number 624H

Kick Off Point (KOP)

UL	Section	Township	Range	Lot	Feet	From N/S	Feet	From E/W	County
Latitude					Longitude				NAD

First Take Point (FTP)

UL	Section	Township	Range	Lot	Feet	From N/S	Feet	From E/W	County
B	13	23S	31E		100	NORTH	1518	EAST	EDDY
Latitude 32.3114217					Longitude 103.7278719				NAD 83

Last Take Point (LTP)

UL	Section	Township	Range	Lot	Feet	From N/S	Feet	From E/W	County
O	24	23S	31E		100	SOUTH	1518	EAST	EDDY
Latitude 32.2829602					Longitude 103.7278783				NAD 83

Is this well the defining well for the Horizontal Spacing Unit?

Is this well an infill well?

If infill is yes please provide API if available, Operator Name and well number for Defining well for Horizontal Spacing Unit.

API #		
Operator Name:	Property Name:	Well Number

KZ 06/29/2018

District I
1625 N. French Dr., Hobbs, NM 88240
Phone: (575) 393-6161 Fax: (575) 393-0720
District II
811 S. First St., Artesia, NM 88210
Phone: (575) 748-1283 Fax: (575) 748-9720
District III
1000 Rio Brazos Road, Aztec, NM 87410
Phone: (505) 334-6178 Fax: (505) 334-6170
District IV
1220 S. St. Francis Dr., Santa Fe, NM 87505
Phone: (505) 476-3460 Fax: (505) 476-3462

State of New Mexico
Energy, Minerals & Natural Resources Department
OIL CONSERVATION DIVISION
1220 South St. Francis Dr.
Santa Fe, NM 87505

Form C-102
Revised August 1, 2011
Submit one copy to appropriate
District Office
 AMENDED REPORT

WELL LOCATION AND ACREAGE DEDICATION PLAT

¹ API Number		² Pool Code		³ Pool Name	
⁴ Property Code		⁵ Property Name		⁶ Well Number	
		BORA BORA 13-24 FED COM		625H	
⁷ OGRID No.		⁸ Operator Name		⁹ Elevation	
6137		DEVON ENERGY PRODUCTION COMPANY, L.P.		3505.4	

¹⁰ Surface Location

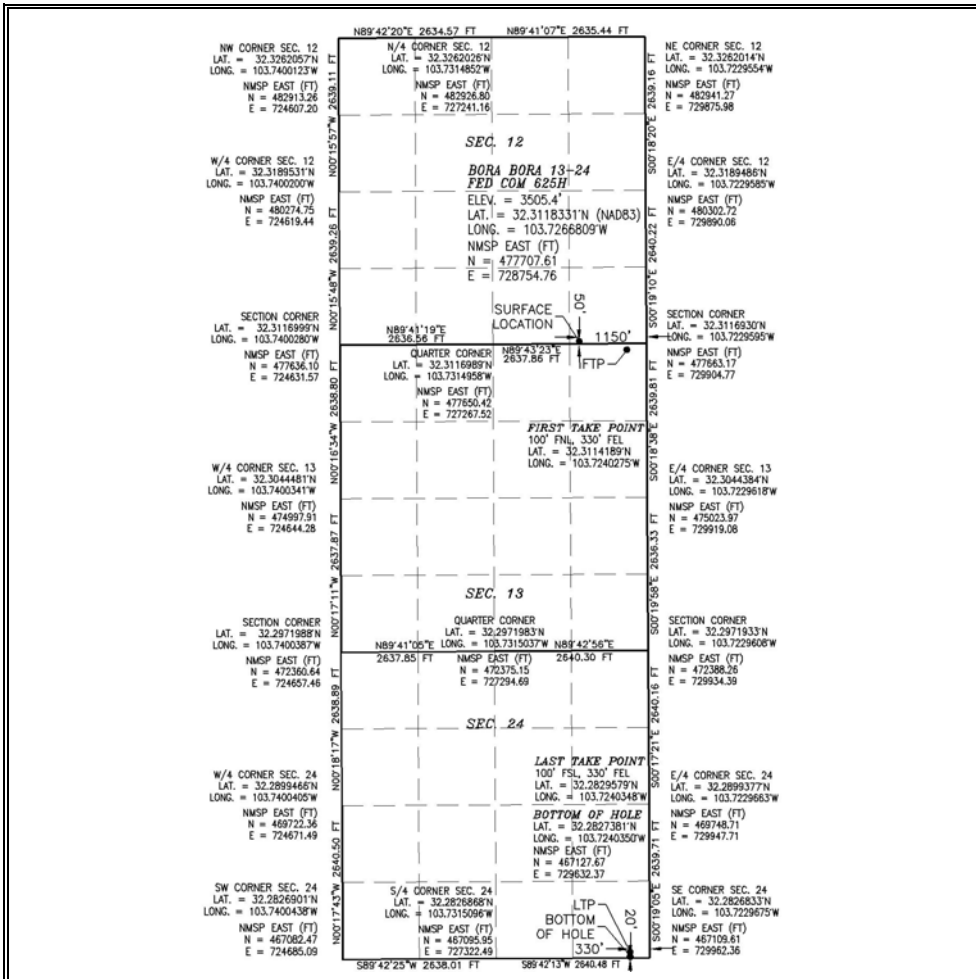
UL or lot no.	Section	Township	Range	Lot Idn	Feet from the	North/South line	Feet from the	East/West line	County
P	12	23 S	31 E		50	SOUTH	1150	EAST	EDDY

¹¹ Bottom Hole Location If Different From Surface

UL or lot no.	Section	Township	Range	Lot Idn	Feet from the	North/South line	Feet from the	East/West line	County
P	24	23 S	31 E		20	SOUTH	330	EAST	EDDY

¹² Dedicated Acres	¹³ Joint or Infill	¹⁴ Consolidation Code	¹⁵ Order No.

No allowable will be assigned to this completion until all interests have been consolidated or a non-standard unit has been approved by the division.



¹⁷ OPERATOR CERTIFICATION
I hereby certify that the information contained herein is true and complete to the best of my knowledge and belief, and that this organization either owns a working interest or unleased mineral interest in the land including the proposed bottom hole location or has a right to drill this well at this location pursuant to a contract with an owner of such a mineral or working interest, or to a voluntary pooling agreement or a compulsory pooling order heretofore entered by the division.

Signature _____ Date _____
Printed Name _____
E-mail Address _____

¹⁸ SURVEYOR CERTIFICATION
I hereby certify that the well location shown on this plat was plotted from field notes of actual surveys made by me or under my supervision, and that the same is true and correct to the best of my belief.

JANUARY 3, 2023
Date of Survey _____

Signature and Seal of Professional Surveyor: 
Certificate Number: _____

Intent As Drilled

API #		
Operator Name: DEVON ENERGY PRODUCTION COMPANY, L.P.	Property Name: BORA BORA 13-24 FED COM	Well Number 625H

Kick Off Point (KOP)

UL	Section	Township	Range	Lot	Feet	From N/S	Feet	From E/W	County
Latitude					Longitude				NAD

First Take Point (FTP)

UL	Section	Township	Range	Lot	Feet	From N/S	Feet	From E/W	County
A	13	23S	31E		100	NORTH	330	EAST	EDDY
Latitude 32.3114189					Longitude 103.7240275				NAD 83

Last Take Point (LTP)

UL	Section	Township	Range	Lot	Feet	From N/S	Feet	From E/W	County
P	24	23S	31E		100	SOUTH	330	EAST	EDDY
Latitude 32.2829579					Longitude 103.7240348				NAD 83

Is this well the defining well for the Horizontal Spacing Unit?

Is this well an infill well?

If infill is yes please provide API if available, Operator Name and well number for Defining well for Horizontal Spacing Unit.

API #		
Operator Name:	Property Name:	Well Number

KZ 06/29/2018

District I
1625 N. French Dr., Hobbs, NM 88240
Phone: (575) 393-6161 Fax: (575) 393-0720
District II
811 S. First St., Artesia, NM 88210
Phone: (575) 748-1283 Fax: (575) 748-9720
District III
1000 Rio Brazos Road, Aztec, NM 87410
Phone: (505) 334-6178 Fax: (505) 334-6170
District IV
1220 S. St. Francis Dr., Santa Fe, NM 87505
Phone: (505) 476-3460 Fax: (505) 476-3462

State of New Mexico
Energy, Minerals & Natural Resources Department
OIL CONSERVATION DIVISION
1220 South St. Francis Dr.
Santa Fe, NM 87505

Form C-102
Revised August 1, 2011
Submit one copy to appropriate
District Office
[] AMENDED REPORT

WELL LOCATION AND ACREAGE DEDICATION PLAT

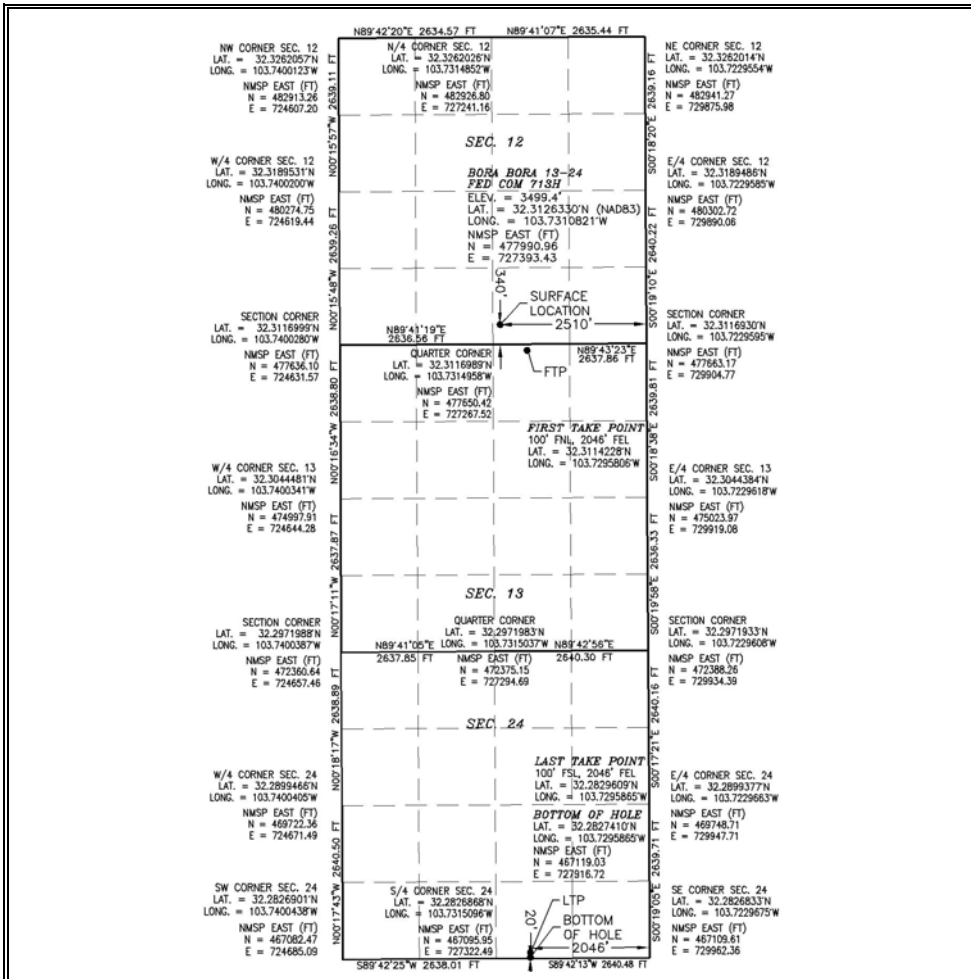
Table with 3 columns: API Number, Pool Code, Pool Name, Property Code, Property Name, Well Number, OGRID No., Operator Name, Elevation.

Table with 10 columns: UL or lot no., Section, Township, Range, Lot Idn, Feet from the, North/South line, Feet from the, East/West line, County.

Table with 10 columns: UL or lot no., Section, Township, Range, Lot Idn, Feet from the, North/South line, Feet from the, East/West line, County.

Table with 4 columns: Dedicated Acres, Joint or Infill, Consolidation Code, Order No.

No allowable will be assigned to this completion until all interests have been consolidated or a non-standard unit has been approved by the division.



Operator Certification and Surveyor Certification sections. Includes signature lines, printed names, dates, and a professional seal for the surveyor.

Intent As Drilled

API #		
Operator Name: DEVON ENERGY PRODUCTION COMPANY, L.P.	Property Name: BORA BORA 13-24 FED COM	Well Number 713H

Kick Off Point (KOP)

UL	Section	Township	Range	Lot	Feet	From N/S	Feet	From E/W	County
Latitude					Longitude				NAD

First Take Point (FTP)

UL	Section	Township	Range	Lot	Feet	From N/S	Feet	From E/W	County
B	13	23S	31E		100	NORTH	2046	EAST	EDDY
Latitude 32.3114228					Longitude 103.7295806				NAD 83

Last Take Point (LTP)

UL	Section	Township	Range	Lot	Feet	From N/S	Feet	From E/W	County
O	24	23S	31E		100	SOUTH	2046	EAST	EDDY
Latitude 32.2829609					Longitude 103.7295865				NAD 83

Is this well the defining well for the Horizontal Spacing Unit?

Is this well an infill well?

If infill is yes please provide API if available, Operator Name and well number for Defining well for Horizontal Spacing Unit.

API #		
Operator Name:	Property Name:	Well Number

KZ 06/29/2018

District I
1625 N. French Dr., Hobbs, NM 88240
Phone: (575) 393-6161 Fax: (575) 393-0720
District II
811 S. First St., Artesia, NM 88210
Phone: (575) 748-1283 Fax: (575) 748-9720
District III
1000 Rio Brazos Road, Aztec, NM 87410
Phone: (505) 334-6178 Fax: (505) 334-6170
District IV
1220 S. St. Francis Dr., Santa Fe, NM 87505
Phone: (505) 476-3460 Fax: (505) 476-3462

State of New Mexico
Energy, Minerals & Natural Resources Department
OIL CONSERVATION DIVISION
1220 South St. Francis Dr.
Santa Fe, NM 87505

Form C-102
Revised August 1, 2011
Submit one copy to appropriate
District Office
 AMENDED REPORT

WELL LOCATION AND ACREAGE DEDICATION PLAT

¹ API Number		² Pool Code		³ Pool Name		
⁴ Property Code		⁵ Property Name			⁶ Well Number	
		BORA BORA 13-24 FED COM			714H	
⁷ OGRID No.		⁸ Operator Name			⁹ Elevation	
6137		DEVON ENERGY PRODUCTION COMPANY, L.P.			3505.4	

¹⁰ Surface Location

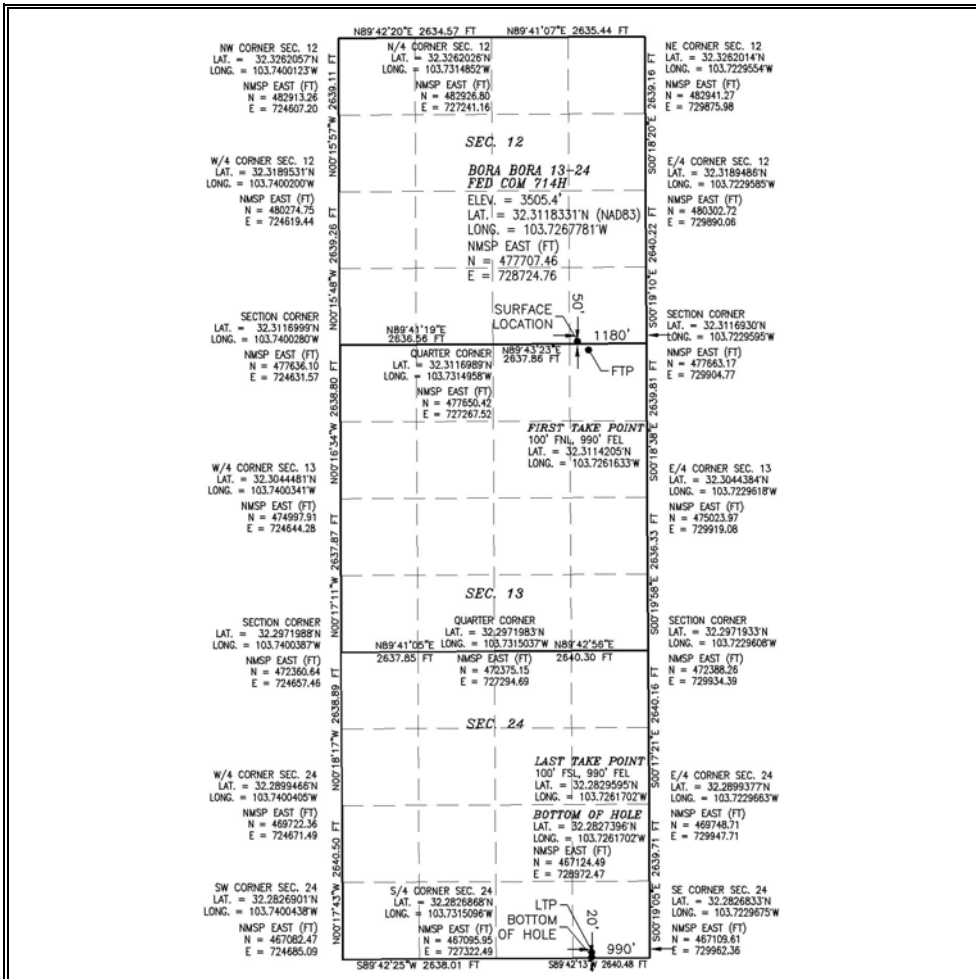
UL or lot no.	Section	Township	Range	Lot Idn	Feet from the	North/South line	Feet from the	East/West line	County
P	12	23 S	31 E		50	SOUTH	1180	EAST	EDDY

¹¹ Bottom Hole Location If Different From Surface

UL or lot no.	Section	Township	Range	Lot Idn	Feet from the	North/South line	Feet from the	East/West line	County
P	24	23 S	31 E		20	SOUTH	990	EAST	EDDY

¹² Dedicated Acres	¹³ Joint or Infill	¹⁴ Consolidation Code	¹⁵ Order No.

No allowable will be assigned to this completion until all interests have been consolidated or a non-standard unit has been approved by the division.



17 OPERATOR CERTIFICATION
I hereby certify that the information contained herein is true and complete to the best of my knowledge and belief, and that this organization either owns a working interest or unleased mineral interest in the land including the proposed bottom hole location or has a right to drill this well at this location pursuant to a contract with an owner of such a mineral or working interest, or to a voluntary pooling agreement or a compulsory pooling order heretofore entered by the division.

Signature _____ Date _____

Printed Name _____

E-mail Address _____

18 SURVEYOR CERTIFICATION
I hereby certify that the well location shown on this plat was plotted from field notes of actual surveys made by me or under my supervision, and that the same is true and correct to the best of my belief.

JANUARY 3, 2023

Date of Survey _____

Signature and Seal of Professional Surveyor:

Certificate Number: _____

Intent As Drilled

API #

Operator Name: DEVON ENERGY PRODUCTION COMPANY, L.P.	Property Name: BORA BORA 13-24 FED COM	Well Number 714H
---	---	---------------------

Kick Off Point (KOP)

UL	Section	Township	Range	Lot	Feet	From N/S	Feet	From E/W	County
Latitude					Longitude				NAD

First Take Point (FTP)

UL	Section	Township	Range	Lot	Feet	From N/S	Feet	From E/W	County
A	13	23S	31E		100	NORTH	990	EAST	EDDY
Latitude 32.3114205					Longitude 103.7261633				NAD 83

Last Take Point (LTP)

UL	Section	Township	Range	Lot	Feet	From N/S	Feet	From E/W	County
P	24	23S	31E		100	SOUTH	990	EAST	EDDY
Latitude 32.2829595					Longitude 103.7261702				NAD 83

Is this well the defining well for the Horizontal Spacing Unit?

Is this well an infill well?

If infill is yes please provide API if available, Operator Name and well number for Defining well for Horizontal Spacing Unit.




API #

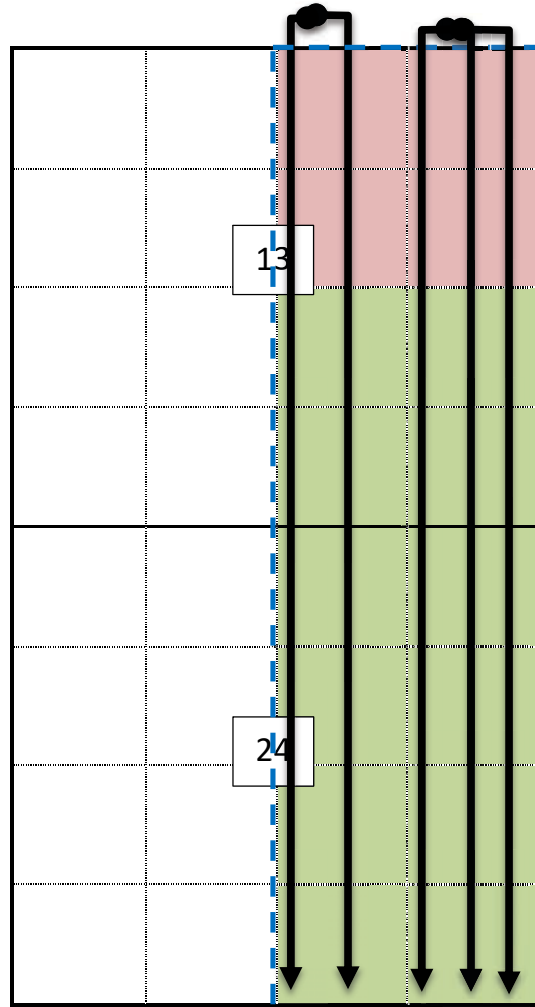
Operator Name:	Property Name:	Well Number
----------------	----------------	-------------

KZ 06/29/2018

Case No. 23382

PLAT
Bora Bora 13-24 Fed Com 623H, 624H, 625H, 713H, and 714H (Case No. 23382)
 E2 of Sections 13 and 24
 Township 23 South, Range 31 East, Eddy County, New Mexico

-  Tract 1
480 AC
NMNM 533177A
-  Tract 2
160 AC
NMNM 404441
-  624H Horizontal
Spacing Unit



Bora Bora 13-24 Fed Com 623H
 SHL: 340' FSL, 2,540' FEL, Sec 12
 BHL: 20' FSL, 2,574' FEL, Sec 24

Bora Bora 13-24 Fed Com 624H
 SHL: 50' FSL, 1,210' FEL, Sec 12
 BHL: 20' FSL, 1,518' FEL, Sec 24

Bora Bora 13-24 Fed Com 625H
 SHL: 50' FSL, 1,150' FEL, Sec 12
 BHL: 20' FSL, 330' FEL, Sec 24

Bora Bora 13-24 Fed Com 713H
 SHL: 340' FSL, 2,510' FEL, Sec 12
 BHL: 20' FSL, 2,046' FEL, Sec 24

Bora Bora 13-24 Fed Com 714H
 SHL: 50' FSL, 1,180' FEL, Sec 12
 BHL: 20' FSL, 990' FEL, Sec 24



Case No. 23382

OWNERSHIP BREAKDOWN- 640 AC HSU

**Tract 1: E/2 of Section 24 and SE/4 of Section 13-23S-31E
United States of America Lease NMNM 533177A**

Owner	Interest
Devon Energy Production Company, LP	99.059638%
Mabee-Flynt Lease Trust	0.211750%
Joe N Gifford	0.195313%
Mary Patricia Dougherty Trust	0.133300%
TEK Properties LTD	0.200000%
Otto & Doris Schroeder Family Trust	0.001392%
Catherine Grace Revocable Trust	0.001392%
Mary Margaret Olson Trust	0.001392%
Nancy Stallworth Thomas Marital Trust	0.008305%
Nancy S Thomas	0.008305%
Round Hill Royalty L.P.	0.000872%
Donald C. Allman Trust	0.043712%
George Allman JR Trust	0.043712%
Mary Elizabeth Schram Trust	0.043712%
Margaret Sue Schroeder Trust	0.043712%
Michelle Allman Grantor Trust	0.001310%
Theresa Allman Smith Grantor Trust	0.001310%
Alfred F Schram SR Estate	0.000437%
Schram Family Living Revocable Trust	0.000437%
Total:	100.000000%

Case No. 23382

Tract 2: NE/4 of Section 13-23S-31E
United States of America Lease NMNM 404441

Owner	Interest
Devon Energy Production Company, LP	99.059537%
Mabee-Flynt Lease Trust	0.211750%
Joe N Gifford	0.195313%
Mary Patricia Dougherty Trust	0.133300%
TEK Properties LTD	0.200000%
Otto & Doris Schroeder Family Trust	0.001392%
Catherine Grace Revocable Trust	0.001392%
Mary Margaret Olson Trust	0.001392%
Nancy Stallworth Thomas Marital Trust	0.008309%
Nancy S Thomas	0.008309%
Round Hill Royalty L.P.	0.000875%
Donald C. Allman Trust	0.043734%
George Allman JR Trust	0.043734%
Mary Elizabeth Schram Trust	0.043734%
Margaret Sue Schroeder Trust	0.043734%
Michelle Allman Grantor Trust	0.001311%
Theresa Allman Smith Grantor Trust	0.001311%
Alfred F Schram SR Estate	0.000437%
Schram Family Living Revocable Trust	0.000437%
Total:	100.000000%

Case No. 23382

UNIT RECAPITULATION – 640 AC HSU

Bora Bora 13-24 Fed Com 623H, 624H, 625H, 713H, and 714H (Case No. 23382)
 E2 of Sections 13 and 24, Eddy County, New Mexico

Owner	Interest
Devon Energy Production Company, LP	99.059613%
Mabee-Flynt Lease Trust	0.211750%
Joe N Gifford	0.195313%
Mary Patricia Dougherty Trust	0.133300%
TEK Properties LTD	0.200000%
Otto & Doris Schroder Family Trust	0.001392%
Catherine Grace Revocable Trust	0.001392%
Mary Margaret Olson Trust	0.001392%
Nancy Stallworth Thomas Marital Trust	0.008306%
Nancy S Thomas	0.008306%
Round Hill Royalty L.P.	0.000873%
Donald C. Allman Trust	0.043718%
George Allman JR Trust	0.043718%
Mary Elizabeth Schram Trust	0.043718%
Margaret Sue Schroeder Trust	0.043718%
Michelle Allman Grantor Trust	0.001310%
Theresa Allman Smith Grantor Trust	0.001310%
Alfred F Schram SR Estate	0.000437%
Schram Family Living Revocable Trust	0.000437%
Total:	100.000000%

Uncommitted Working Interest Owners seeking to Compulsory Pool

Case No. 23382

Overriding Royalty Interests seeking to Compulsory Pool

A.G. Andrikopoulos, Resource Inc.
Cargoil & Gas Co LLC
Charles Peter Gifford 2021 GST Trust
Daniel O Shea Gifford 2021 GST
Devon Energy Production Company, L.P.
Figure 4 Investment Trust
Galley NM Assets LLC
Georgia B Bass
HWMR LLC
Innerarity Family Minerals LLC
Joe N. Gifford
KMF Land LLC
Lisa Gail Karabatsos
Marissa Suzanne Gifford Smith 2021 GST
Mary Sarah Gifford Robb 2021 GST
Mary Susan Gifford Locker 2021 GST
Merpel LLC
MSH Family Real Estate Ptr II LLC
Pegasus Resources II LLC
Pegasus Resources LLC
Santa Elena Minerals IV LP
Sarah Elizabeth Gifford Beaufait
Shogoil & Gas Co II LLC
SMP Sidecar Titan Mineral Holdings
SMP Titan Flex LP
SMP Titan Mineral Holdings LP
Sydhan LP
Taylor Kathleen Gifford 2021 GST
TD Minerals LLC
Baloney Feathers Ltd.
Douglas Abell Denton
Gibson Family Properties L.P.
JADT Minerals Ltd.
Lorraine L Johnson Family Trust
Patricia B Young Mgmt. Trust
Richard Donald Jones Jr.

BORA BORA 13-24 FED COM 623H, 624H, 625H, 713H & 714H
 EAST HALF (E2) SECTIONS 13 & 24
 TOWNSHIP 23 SOUTH, RANGE 31 EAST

Name	Interest Type	Street	City	State	Postal Code
A G ANDRIKOPULOS RESOURCE INC	ORRI	PO BOX 788	CHEYENNE	Wyoming	82003-0788
BALONEY FEATHERS LTD	ORRI	PO BOX 1586	LUBBOCK	Texas	79408
BY ELK MOUNTAIN HOLDINGS LLC GEN PTNR	ORRI	PO BOX 29450	SANTAFE	New Mexico	87532-9450
CARGOIL & GAS CO LLC	ORRI	PO BOX 90271	AUSTIN	Texas	78709
CAROLYN L SHOGRIN REV TR SINGLE MEMBER CL SHOGRIN TTEE	ORRI	2137 AVIATION LOOP	FREDERICKSBURG	Texas	78624
CHARLES PETER GIFFORD 2021 GST TRUST	ORRI	3323 N MIDLAND DR STE 113	MIDLAND	Texas	79707
CHARLES PETER GIFFORD TTEE	ORRI	15611 WILLOWOOD TRACE	MAGNOLIA	Texas	77354
DANIEL O SHEA GIFFORD 2021 GST EXEMPT TRUST	ORRI	5909 WEST LOOP SOUTH STE 520	BELLAIRE	Texas	77401
FIGURE 4 INVESTMENT TRUST	ORRI	2855 WESTMINSTER PLAZA DR	HOUSTON	Texas	77062-3168
GALLERY MM ASSETS LLC	ORRI	2000 SINDLAIR	MIDLAND	Texas	79705
GEORGIA B BASS	ORRI	1776 E CALLE DEL CIELO	TUCSON	Arizona	85718
GIBSON FAMILY PROPERTIES LP	ORRI	PO BOX 180223	DALLAS	Texas	75219-0223
HMMR LLC	ORRI	PO BOX 313	MIDLAND	Texas	79702
JADOT MINERAL SLT O	ORRI	PO BOX 51187	MIDLAND	Texas	79710-1187
INVERARITY FAMILY MINERAL S LLC	ORRI	1401 LAWRENCE ST	DENVER	Colorado	80202
JOE N GIFFORD	ORRI	PO BOX 327	COLUMBUS	Texas	78934
KMF LAND LLC	ORRI	777 TAYLOR ST	FORT WORTH	Texas	76102
ATTN: DAMI LOCKSHIN	ORRI	2814 STUTZ DRIVE	MIDLAND	Texas	79705
LISA GAIL KARABATSOS	ORRI	7901 RICHARD KING TRAIL	AUSTIN	Texas	78749
LORRAINE L JOHNSON FAMILY TRUST	ORRI	PO BOX 5245	AUSTIN	Texas	78763
PNC BANK NA TRUSTEE	ORRI	3100 MONTICELLO AVE STE 500	DALLAS	Texas	75205
MARISSA SUZANNE GIFFORD SMITH 2021 GST EXEMPT TRUST	ORRI	4143 MAPLE AVE STE 500	DALLAS	Texas	75219
MARISSA SMITH TTEE	ORRI	PO BOX 1037	OKMULGEE	Oklahoma	74447
MARY SARAH GIFFORD POBB 2021 GST EXEMPT TRUST	ORRI	PO BOX 470698	FORT WORTH	Texas	76147
MARY SARAH GIFFORD POBB TTEE	ORRI	PO BOX 470698	FORT WORTH	Texas	76147
MARY SUSAN GIFFORD LOCKER 2021 GST	ORRI	2001 N GAMES RD	CEDAR CREEK	Texas	78612
MARY SUSAN GIFFORD LOCKER TTEE	ORRI	PO BOX 732880	DALLAS	Texas	75373-2880
MEPEL LLC	ORRI	818 KEYSTONE CT	MIDLAND	Texas	79705
PONY OIL OPERATING LLC	ORRI	PO BOX 29450	SANTAFE	New Mexico	87532-9450
MSH FAMILY REAL ESTATE PRTL LLC	ORRI	4143 MAPLE AVE STE 500	DALLAS	Texas	75219
PATRICIA B YOUNG MGMT TR	ORRI	4143 MAPLE AVE STE 500	DALLAS	Texas	75219
1ST NTL BK & TR CO OF OKMULGEE OKLAHOMA	ORRI	4143 MAPLE AVE STE 500	DALLAS	Texas	75219
PEGASUS RESOURCES LLC	ORRI	PO BOX 92349	AUSTIN	Texas	78709
PEGASUS RESOURCES LLC	ORRI	PO BOX 92349	AUSTIN	Texas	78709
RICHARD DONALD JONES JR	ORRI	1124 WILD BASIN LDRG	AUSTIN	Texas	78748
SANTA ELENA MINERAL S IV LP	ORRI	8111 WESTCHESTER DR STE 900	DALLAS	Texas	75225
SARAH ELIZABETH GIFFORD BEAUFAIT 2021 GST EXEMPT TRUST	ORRI	22777 SPRINGWOODS VILLAGE PKL SPRING	RECORD TITLE	Texas	77389-1425
SHOGGIL & GAS CO LLC	ORRI	RECORD TITLE	RECORD TITLE	Texas	77389-1425
CAROLYN L SHOGRIN MEMBER MANAGER & TRUSTEE	ORRI	RECORD TITLE	RECORD TITLE	Texas	77389-1425
SMP SIDECAR TITAN MINERAL HOLDINGS LP	ORRI	RECORD TITLE	RECORD TITLE	Texas	77389-1425
SMP TITAN FLEX LP	ORRI	RECORD TITLE	RECORD TITLE	Texas	77389-1425
SMP TITAN MINERAL HOLDINGS LP	ORRI	RECORD TITLE	RECORD TITLE	Texas	77389-1425
SYDHAN LP	ORRI	RECORD TITLE	RECORD TITLE	Texas	77389-1425
TAYLOR KATHLEEN GIFFORD 2021 GST EXEMPT TRUST	ORRI	RECORD TITLE	RECORD TITLE	Texas	77389-1425
TAYLOR GIFFORD TTEE	ORRI	RECORD TITLE	RECORD TITLE	Texas	77389-1425
TID MINERAL S LLC	ORRI	RECORD TITLE	RECORD TITLE	Texas	77389-1425
XTO HOLDINGS LLC	ORRI	RECORD TITLE	RECORD TITLE	Texas	77389-1425
ESTATE OF ALFRED SCHRAM SR	UNCOMMITTED W/O	2731 SHAWN DR	DENISON	Texas	75020
MARBE FLYNN LEASE TRUST	UNCOMMITTED W/O	15611 WILLOWOOD TRACE	MAGNOLIA	Texas	77354
MANCY S THOMAS	UNCOMMITTED W/O	106 MARLE VALLEY RD	HOUSTON	Texas	77056
THE SCHRAM FAMILY LIVING REVOCABLE TRUST	UNCOMMITTED W/O	2731 SHAWN DR	DENISON	Texas	75020

Case No. 23382



Devon Energy Corporation
333 W. Sheridan Avenue
Oklahoma City, OK 73102

405 235 3611 Phone
www.devonenergy.com

December 20, 2022

Priority Mail

Via Priority Mail

Working Interest Owners
Listed on Attached Exhibit "A"

RE: Bora Bora 13-24 Fed Com 623H, 624H, 625H, 713H, and 714H
Sections 13 & 24-23S-31E
Eddy County, New Mexico

Dear Working Interest Owner,

Devon Energy Production Company, L.P. ("Devon"), as Operator, proposes to drill, complete, and equip the following horizontal wells in the Wolfcamp formation:

- Bora Bora 13-24 Fed Com 623H as a horizontal well to an approximate landing TVD of 11,875', bottom hole TVD of 11,865', and approximate TMD of 22,167' into the Wolfcamp formation at an approximate SHL of 340' FSL & 2540' FEL of Section 12-23S-31E, or at a legal location in Unit O, and an approximate BHL of 20' FSL & 2574' FEL of Section 24-23S-31E, or at a legal location in Unit O, Eddy County, New Mexico (collectively with all five proposed wells, the "Wells"). Enclosed for your review is Devon's Authority for Expenditure indicating drilling costs of \$4,468,363.27 and total completed well costs of \$11,238,334.35.
- Bora Bora 13-24 Fed Com 624H as a horizontal well to an approximate landing TVD of 11,875', bottom hole TVD of 11,865', and approximate TMD of 22,136' into the Wolfcamp formation at an approximate SHL of 50' FSL & 1210' FEL of Section 12-23S-31E, or at a legal location in Unit P, and an approximate BHL of 20' FSL & 1518' FEL of Section 24-23S-31E, or at a legal location in Unit P, Eddy County, New Mexico (collectively with all five proposed wells, the "Wells"). Enclosed for your review is Devon's Authority for Expenditure indicating drilling costs of \$4,971,759.00 and total completed well costs of \$11,274,266.38.
- Bora Bora 13-24 Fed Com 625H as a horizontal well to an approximate landing TVD of 11,875', bottom hole TVD of 11,865', and approximate TMD of 22,136' into the Wolfcamp formation at an approximate SHL of 50' FSL & 1150' FEL of Section 12-23S-31E, or at a legal location in Unit P, and an approximate BHL of 20' FSL & 330' FEL of Section 24-23S-31E, or at a legal location in Unit P, Eddy County, New Mexico (collectively with all five proposed wells, the "Wells"). Enclosed for your review is Devon's Authority for Expenditure indicating drilling costs of \$4,541,222.00 and total completed well costs of \$10,843,729.38.
- Bora Bora 13-24 Fed Com 713H as a horizontal well to an approximate landing TVD of 12,005', bottom hole TVD of 11,995', and approximate TMD of 22,312' into the Wolfcamp formation at an approximate SHL of 340' FSL & 2510' FEL of Section 12-23S-31E, or at a legal location in Unit O, and an approximate BHL 20' FSL & 2046' FEL of Section 24-23S-31E, or at a legal location in Unit O, Eddy County, New Mexico (collectively with all five proposed wells, the

**EXHIBIT
A-3**

Bora Bora 13-24 Fed Com 623H, 624H, 625H, 713H, and 714H
December 15, 2022
Page No. 2

“Wells”). Enclosed for your review is Devon’s Authority for Expenditure indicating drilling costs of \$5,115,686.42 and total completed well costs of \$11,885,657.50.

- Bora Bora 13-24 Fed Com 714H as a horizontal well to an approximate landing TVD of 12,005’, bottom hole TVD of 11,995’, and approximate TMD of 22,306’ into the Wolfcamp formation at an approximate SHL of 50’ FSL & 1180’ FEL of Section 12-23S-31E, or at a legal location in Unit P, and an approximate BHL of 20’ FSL & 990’ FEL of Section 24-23S-31E, or at a legal location in Unit P, Eddy County, New Mexico (collectively with all five proposed wells, the “Wells”). Enclosed for your review is Devon’s AFE indicating drilling costs of \$4,620,090.00 and total completed well costs of \$10,922,597.38.

Devon reserves the right to modify the locations and drilling plans described above to address surface and subsurface concerns. Devon will advise of any such modifications.

Devon is proposing to drill the Wells under the terms of the modified 2015 AAPL form of Operating Agreement (“JOA”) which contains the following general provisions:

- Devon named as Operator
- Contract Area: E2 of Sections 13 & 24-23S-31E
- 100% / 300% Non-Consenting Penalty
- \$8000/\$800 Drilling and Producing Overhead Rates

If you wish to participate in the operation, please indicate in the space provided below, along with a signed AFE, and deliver to my attention at the letterhead address or by email at aaron.young@dvn.com, and Devon will provide the completed JOA for your review. If your election is to participate, a cash call invoice will be sent following receipt of a timely election.

If you do not wish to participate in the proposed operation, Devon would like to negotiate a voluntary agreement that includes your interest.

If an agreement is not reached within 30 days of the date of this letter, Devon will apply to the New Mexico Oil Conservation Division for compulsory pooling of your interest into a spacing unit for the proposed wells.

Sincerely,

DEVON ENERGY PRODUCTION COMPANY, L.P.



Aaron Young
Sr. Staff Landman

Bora Bora 13-24 Fed Com 623H, 624H, 625H, 713H, and 714H

December 15, 2022

Page No. 3

Bora Bora 13-24 Fed Com 623H

_____ I/we elect to participate in the drilling and completion of the Bora Bora 13-24 Fed Com 623H well.
A signed AFE is returned herewith.

_____ I/we elect not to participate in the drilling and completion of the Bora Bora 13-24 Fed Com 623H well.

Bora Bora 13-24 Fed Com 624H

_____ I/we elect to participate in the drilling and completion of the Bora Bora 13-24 Fed Com 624H well.
A signed AFE is returned herewith.

_____ I/we elect not to participate in the drilling and completion of the Bora Bora 13-24 Fed Com 624H well.

Bora Bora 13-24 Fed Com 625H

_____ I/we elect to participate in the drilling and completion of the Bora Bora 13-24 Fed Com 625H well.
A signed AFE is returned herewith.

_____ I/we elect not to participate in the drilling and completion of the Bora Bora 13-24 Fed Com 625H well.

Bora Bora 13-24 Fed Com 713H

_____ I/we elect to participate in the drilling and completion of the Bora Bora 13-24 Fed Com 713H well.
A signed AFE is returned herewith.

_____ I/we elect not to participate in the drilling and completion of the Bora Bora 13-24 Fed Com 713H well.

Bora Bora 13-24 Fed Com 714H

_____ I/we elect to participate in the drilling and completion of the Bora Bora 13-24 Fed Com 714H well.
A signed AFE is returned herewith.

_____ I/we elect not to participate in the drilling and completion of the Bora Bora 13-24 Fed Com 714H well.

Company / Individual: _____

By: _____

Name: _____

Bora Bora 13-24 Fed Com 623H, 624H, 625H, 713H, and 714H
December 15, 2022
Page No. 4

Title: _____

Date: _____

Exhibit "A"
Working Interest Owners

MABEE FLYNT LEASE TRUST
ATTN: BERT SIMPSON
15611 WILDWOOD TRACE
MAGNOLIA, TEXAS 77354

NANCY S. THOMAS
106 MAPLE VALLEY ROAD
HOUSTON, TEXAS 77056

ESTATE OF ALFRED SCHRAM SR
MARGARET E. HODGKINS, EXECUTOR
2731 SHAWN DR.
DENISON, TEXAS 75020

THE SCHRAM FAMILY LIVING REVOACABLE TRUST
MARGARET E. SCHRAM HODGKINS, SECOND SUCCESSOR TRUSTEE
2731 SHAWN DR.
DENISON, TEXAS 75020



Authorization for Expenditure

AFE # XX-139221.01
 Well Name: BORA BORA 13-24 FED COM 623H
 Cost Center Number: 1094540701
 Legal Description: SEC 13 & 24-23S-31E
 Revision:

AFE Date: 12/20/2022
 State: NM
 County/Parish: EDDY

Explanation and Justification:

DRILL, COMPLETE & EQUIP WOLFCAMP WELL

Code	Intangible Description	Drilling Costs	Completion Costs	Dry Hole Costs	Total Costs
6040110	CHEMICALS - OTHER	0.00	196,423.00	0.00	196,423.00
6060100	DYED LIQUID FUELS	171,874.18	462,000.00	0.00	633,874.18
6060130	GASEOUS FUELS	0.00	131,652.00	0.00	131,652.00
6080100	DISPOSAL - SOLIDS	95,172.99	3,165.00	0.00	98,337.99
6080110	DISP-SALTWATER & OTH	0.00	10,295.00	0.00	10,295.00
6080115	DISP VIA PIPELINE SW	0.00	158,100.00	0.00	158,100.00
6090100	FLUIDS - WATER	23,700.00	121,864.00	0.00	145,564.00
6090120	RECYC TREAT&PROC-H2O	0.00	204,822.00	0.00	204,822.00
6100100	PERMIT SURVEY&TITLE	30,000.00	0.00	0.00	30,000.00
6100110	RIGHT OF WAY	25,000.00	0.00	0.00	25,000.00
6110130	ROAD&SITE PREP SVC	45,000.00	40,633.00	0.00	85,633.00
6110170	DAMAGE & REMEDIATION	5,000.00	0.00	0.00	5,000.00
6120100	I & C SERVICES	0.00	83,425.00	0.00	83,425.00
6130170	COMM SVCS - WAN	2,277.33	0.00	0.00	2,277.33
6130360	ROTC - ENGINEERING	0.00	4,545.00	0.00	4,545.00
6130370	ROTC - GEOSTEERING	8,648.47	0.00	0.00	8,648.47
6140160	ENV-SERVICES	1,000.00	0.00	0.00	1,000.00
6150100	CH LOG PERFRTG&WL SV	0.00	336,450.00	0.00	336,450.00
6160100	MATERIALS & SUPPLIES	429.69	0.00	0.00	429.69
6170100	PULLING&SWABBING SVC	0.00	6,900.00	0.00	6,900.00
6170110	SNUBBG&COIL TUBG SVC	0.00	122,996.00	0.00	122,996.00
6190100	TRCKG&HL-SOLID&FLUID	42,968.55	0.00	0.00	42,968.55
6190110	TRUCKING&HAUL OF EQP	51,000.00	42,456.25	0.00	93,456.25
6200130	CONSLT & PROJECT SVC	120,083.44	90,924.00	0.00	211,007.44
6230120	SAFETY SERVICES	30,077.98	3,269.00	0.00	33,346.98
6300270	SOLIDS CONTROL SRVCS	96,640.24	0.00	0.00	96,640.24
6310120	STIMULATION SERVICES	0.00	1,702,707.00	0.00	1,702,707.00
6310190	PROPPANT PURCHASE	0.00	936,947.00	0.00	936,947.00
6310200	CASING & TUBULAR SVC	81,500.00	0.00	0.00	81,500.00
6310250	CEMENTING SERVICES	205,000.00	0.00	0.00	205,000.00
6310280	DAYWORK COSTS	773,433.83	0.00	0.00	773,433.83
6310300	DIRECTIONAL SERVICES	256,382.52	0.00	0.00	256,382.52
6310310	DRILL BITS	116,500.00	0.00	0.00	116,500.00
6310330	DRILL&COMP FLUID&SVC	276,306.26	10,770.00	0.00	287,076.26
6310380	OPEN HOLE EVALUATION	15,731.27	0.00	0.00	15,731.27
6310480	TSNG-WELL, PL & OTH	0.00	133,371.00	0.00	133,371.00
6310600	MISC PUMPING SERVICE	0.00	86,617.00	0.00	86,617.00
6320100	EQPMNT SVC-SRF RNTL	160,212.58	235,634.00	0.00	395,846.58
6320110	EQUIP SVC - DOWNHOLE	27,083.59	36,436.00	0.00	63,519.59
6320160	WELDING SERVICES	1,500.00	0.00	0.00	1,500.00
6320190	WATER TRANSFER	0.00	99,119.00	0.00	99,119.00
6350100	CONSTRUCTION SVC	0.00	182,958.13	0.00	182,958.13
6520100	LEGAL FEES	10,000.00	0.00	0.00	10,000.00
6550100	MISCS COSTS & SERVS	0.00	9,693.90	0.00	9,693.90

Costs on this form are estimates only. Working Interest Owners should not consider these estimates



Authorization for Expenditure

AFE # XX-139221.01

Well Name: BORA BORA 13-24 FED COM 623H

AFE Date: 12/20/2022

Cost Center Number: 1094540701

State: NM

Legal Description: SEC 13 & 24-23S-31E

County/Parish: EDDY

Revision:

Code	Intangible Description	Drilling Costs	Completion Costs	Dry Hole Costs	Total Costs
6550110	MISCELLANEOUS SVC	28,000.00	0.00	0.00	28,000.00
6550120	OTHER ROUSTABOUT SER	0.00	5,000.00	0.00	5,000.00
6630110	CAPITAL OVERHEAD	8,915.97	43,667.76	0.00	52,583.73
6740340	TAXES OTHER	498.44	32,737.68	0.00	33,236.12
	Total Intangibles	2,709,937.33	5,535,577.72	0.00	8,245,515.05

Code	Tangible Description	Drilling Costs	Completion Costs	Dry Hole Costs	Total Costs
6120110	I&C EQUIPMENT	0.00	108,958.10	0.00	108,958.10
6120120	MEASUREMENT EQUIP	0.00	35,950.94	0.00	35,950.94
6150110	LOG PERFORATG&WL EQP	0.00	11,250.00	0.00	11,250.00
6230130	SAFETY EQUIPMENT	2,402.47	0.00	0.00	2,402.47
6300150	SEPARATOR EQUIPMENT	0.00	430,714.06	0.00	430,714.06
6300220	STORAGE VESSEL&TANKS	0.00	64,610.00	0.00	64,610.00
6300230	PUMPS - SURFACE	0.00	14,386.38	0.00	14,386.38
6310130	ARTIFICIAL LIFT EQP	0.00	30,000.00	0.00	30,000.00
6310150	CASG-COND&DRIVE PIPE	20,000.00	0.00	0.00	20,000.00
6310420	TUBING & COMPONENTS	0.00	119,774.00	0.00	119,774.00
6310460	WELLHEAD EQUIPMENT	42,578.00	136,763.00	0.00	179,341.00
6310530	SURFACE CASING	72,616.25	0.00	0.00	72,616.25
6310540	INTERMEDIATE CASING	711,648.00	0.00	0.00	711,648.00
6310550	PRODUCTION CASING	861,545.22	0.00	0.00	861,545.22
6310580	CASING COMPONENTS	47,636.00	0.00	0.00	47,636.00
6330100	PIPE,FIT,FLANG,CPLNG	0.00	281,986.88	0.00	281,986.88
	Total Tangibles	1,758,425.94	1,234,393.36	0.00	2,992,819.30

TOTAL ESTIMATED COST	4,468,363.27	6,769,971.08	0.00	11,238,334.35
-----------------------------	---------------------	---------------------	-------------	----------------------

WORKING INTEREST OWNER APPROVAL

Company Name:

Signature: _____ Print Name: _____

Title: _____

Date: _____

Email: _____

Note: Please include/attach well requirement data with ballot.

Costs on this form are estimates only. Working Interest Owners should not consider these estimates



Authorization for Expenditure

AFE # XX-139223.01
 Well Name: BORA BORA 13-24 FED COM 624H
 Cost Center Number: 1094540901
 Legal Description: SEC 13 & 24-23S-31E
 Revision:

AFE Date: 12/20/2022
 State: NM
 County/Parish: EDDY

Explanation and Justification:

DRILL, COMPLETE & EQUIP WOLFCAMP WELL

Code	Intangible Description	Drilling Costs	Completion Costs	Dry Hole Costs	Total Costs
6040110	CHEMICALS - OTHER	0.00	196,423.00	0.00	196,423.00
6060100	DYED LIQUID FUELS	183,750.00	462,000.00	0.00	645,750.00
6060130	GASEOUS FUELS	0.00	131,652.00	0.00	131,652.00
6080100	DISPOSAL - SOLIDS	105,580.00	3,165.00	0.00	108,745.00
6080110	DISP-SALTWATER & OTH	0.00	10,295.00	0.00	10,295.00
6080115	DISP VIA PIPELINE SW	0.00	158,100.00	0.00	158,100.00
6090100	FLUIDS - WATER	29,250.00	121,864.00	0.00	151,114.00
6090120	RECYC TREAT&PROC-H2O	0.00	204,822.00	0.00	204,822.00
6100100	PERMIT SURVEY&TITLE	30,000.00	0.00	0.00	30,000.00
6100110	RIGHT OF WAY	25,000.00	0.00	0.00	25,000.00
6110130	ROAD&SITE PREP SVC	30,000.00	1,583.00	0.00	31,583.00
6110170	DAMAGE & REMEDIATION	5,000.00	0.00	0.00	5,000.00
6120100	I & C SERVICES	0.00	68,781.25	0.00	68,781.25
6130170	COMM SVCS - WAN	5,513.00	0.00	0.00	5,513.00
6130360	ROTC - ENGINEERING	0.00	4,545.00	0.00	4,545.00
6130370	ROTC - GEOSTEERING	6,624.00	0.00	0.00	6,624.00
6140160	ENV-SERVICES	1,000.00	0.00	0.00	1,000.00
6150100	CH LOG PERFRTG&WL SV	0.00	336,450.00	0.00	336,450.00
6160100	MATERIALS & SUPPLIES	7,350.00	0.00	0.00	7,350.00
6170100	PULLING&SWABBING SVC	0.00	6,900.00	0.00	6,900.00
6170110	SNUBBG&COIL TUBG SVC	0.00	122,996.00	0.00	122,996.00
6190100	TRCKG&HL-SOLID&FLUID	107,500.00	0.00	0.00	107,500.00
6190110	TRUCKING&HAUL OF EQP	47,700.00	20,712.50	0.00	68,412.50
6200130	CONSLT & PROJECT SVC	126,000.00	90,924.00	0.00	216,924.00
6230120	SAFETY SERVICES	36,750.00	3,269.00	0.00	40,019.00
6300270	SOLIDS CONTROL SRVCS	75,250.00	0.00	0.00	75,250.00
6310120	STIMULATION SERVICES	0.00	1,702,707.00	0.00	1,702,707.00
6310190	PROPPANT PURCHASE	0.00	936,947.00	0.00	936,947.00
6310200	CASING & TUBULAR SVC	119,000.00	0.00	0.00	119,000.00
6310250	CEMENTING SERVICES	210,000.00	0.00	0.00	210,000.00
6310280	DAYWORK COSTS	619,100.00	0.00	0.00	619,100.00
6310300	DIRECTIONAL SERVICES	357,500.00	0.00	0.00	357,500.00
6310310	DRILL BITS	99,500.00	0.00	0.00	99,500.00
6310330	DRILL&COMP FLUID&SVC	302,831.00	10,770.00	0.00	313,601.00
6310370	MOB & DEMOBILIZATION	343,304.00	0.00	0.00	343,304.00
6310380	OPEN HOLE EVALUATION	12,100.00	0.00	0.00	12,100.00
6310480	TSNG-WELL, PL & OTH	0.00	133,371.00	0.00	133,371.00
6310600	MISC PUMPING SERVICE	0.00	86,617.00	0.00	86,617.00
6320100	EQPMNT SVC-SRF RNTL	169,810.00	235,634.00	0.00	405,444.00
6320110	EQUIP SVC - DOWNHOLE	101,710.00	36,436.00	0.00	138,146.00
6320160	WELDING SERVICES	1,500.00	0.00	0.00	1,500.00
6320190	WATER TRANSFER	0.00	99,119.00	0.00	99,119.00
6350100	CONSTRUCTION SVC	0.00	173,222.25	0.00	173,222.25
6520100	LEGAL FEES	10,000.00	0.00	0.00	10,000.00

Costs on this form are estimates only. Working Interest Owners should not consider these estimates



Authorization for Expenditure

AFE # XX-139223.01

Well Name: BORA BORA 13-24 FED COM 624H

AFE Date: 12/20/2022

Cost Center Number: 1094540901

State: NM

Legal Description: SEC 13 & 24-23S-31E

County/Parish: EDDY

Revision:

Code	Intangible Description	Drilling Costs	Completion Costs	Dry Hole Costs	Total Costs
6550100	MISCS COSTS & SERVS	0.00	9,693.90	0.00	9,693.90
6550110	MISCELLANEOUS SVC	31,500.00	0.00	0.00	31,500.00
6550120	OTHER ROUSTABOUT SER	0.00	5,000.00	0.00	5,000.00
6630110	CAPITAL OVERHEAD	7,350.00	41,946.48	0.00	49,296.48
6740340	TAXES OTHER	533.00	32,737.68	0.00	33,270.68
	Total Intangibles	3,208,005.00	5,448,683.06	0.00	8,656,688.06

Code	Tangible Description	Drilling Costs	Completion Costs	Dry Hole Costs	Total Costs
6120110	I&C EQUIPMENT	0.00	93,373.88	0.00	93,373.88
6120120	MEASUREMENT EQUIP	0.00	24,221.92	0.00	24,221.92
6150110	LOG PERFORATG&WL EQP	0.00	11,250.00	0.00	11,250.00
6230130	SAFETY EQUIPMENT	5,513.00	0.00	0.00	5,513.00
6300150	SEPARATOR EQUIPMENT	0.00	256,683.57	0.00	256,683.57
6300230	PUMPS - SURFACE	0.00	1,331.25	0.00	1,331.25
6310130	ARTIFICIAL LIFT EQP	0.00	30,000.00	0.00	30,000.00
6310150	CASG-COND&DRIVE PIPE	20,000.00	0.00	0.00	20,000.00
6310420	TUBING & COMPONENTS	0.00	119,774.00	0.00	119,774.00
6310460	WELLHEAD EQUIPMENT	50,000.00	136,763.00	0.00	186,763.00
6310530	SURFACE CASING	73,658.00	0.00	0.00	73,658.00
6310540	INTERMEDIATE CASING	714,825.00	0.00	0.00	714,825.00
6310550	PRODUCTION CASING	865,748.00	0.00	0.00	865,748.00
6310580	CASING COMPONENTS	34,010.00	0.00	0.00	34,010.00
6330100	PIPE,FIT,FLANG,CPLNG	0.00	180,426.70	0.00	180,426.70
	Total Tangibles	1,763,754.00	853,824.32	0.00	2,617,578.32

TOTAL ESTIMATED COST	4,971,759.00	6,302,507.38	0.00	11,274,266.38
-----------------------------	---------------------	---------------------	-------------	----------------------

WORKING INTEREST OWNER APPROVAL

Company Name:

Signature:

Print Name:

Title:

Date:

Email:

Note: Please include/attach well requirement data with ballot.

Costs on this form are estimates only. Working Interest Owners should not consider these estimates



Authorization for Expenditure

AFE # XX-139256.01
 Well Name: BORA BORA 13-24 FED COM 625H
 Cost Center Number: 1094541501
 Legal Description: SEC 13 & 24-23S-31E
 Revision:

AFE Date: 12/20/2022
 State: NM
 County/Parish: EDDY

Explanation and Justification:

DRILL, COMPLETE & EQUIP WOLFCAMP WELL

Code	Intangible Description	Drilling Costs	Completion Costs	Dry Hole Costs	Total Costs
6040110	CHEMICALS - OTHER	0.00	196,423.00	0.00	196,423.00
6060100	DYED LIQUID FUELS	163,125.00	462,000.00	0.00	625,125.00
6060130	GASEOUS FUELS	0.00	131,652.00	0.00	131,652.00
6080100	DISPOSAL - SOLIDS	105,580.00	3,165.00	0.00	108,745.00
6080110	DISP-SALTWATER & OTH	0.00	10,295.00	0.00	10,295.00
6080115	DISP VIA PIPELINE SW	0.00	158,100.00	0.00	158,100.00
6090100	FLUIDS - WATER	29,250.00	121,864.00	0.00	151,114.00
6090120	RECYC TREAT&PROC-H2O	0.00	204,822.00	0.00	204,822.00
6100100	PERMIT SURVEY&TITLE	30,000.00	0.00	0.00	30,000.00
6100110	RIGHT OF WAY	25,000.00	0.00	0.00	25,000.00
6110130	ROAD&SITE PREP SVC	30,000.00	1,583.00	0.00	31,583.00
6110170	DAMAGE & REMEDIATION	5,000.00	0.00	0.00	5,000.00
6120100	I & C SERVICES	0.00	68,781.25	0.00	68,781.25
6130170	COMM SVCS - WAN	4,894.00	0.00	0.00	4,894.00
6130360	ROTC - ENGINEERING	0.00	4,545.00	0.00	4,545.00
6130370	ROTC - GEOSTEERING	6,624.00	0.00	0.00	6,624.00
6140160	ENV-SERVICES	1,000.00	0.00	0.00	1,000.00
6150100	CH LOG PERFRTG&WL SV	0.00	336,450.00	0.00	336,450.00
6160100	MATERIALS & SUPPLIES	6,525.00	0.00	0.00	6,525.00
6170100	PULLING&SWABBING SVC	0.00	6,900.00	0.00	6,900.00
6170110	SNUBBG&COIL TUBG SVC	0.00	122,996.00	0.00	122,996.00
6190100	TRCKG&HL-SOLID&FLUID	107,500.00	0.00	0.00	107,500.00
6190110	TRUCKING&HAUL OF EQP	47,700.00	20,712.50	0.00	68,412.50
6200130	CONSLT & PROJECT SVC	112,250.00	90,924.00	0.00	203,174.00
6230120	SAFETY SERVICES	32,625.00	3,269.00	0.00	35,894.00
6300270	SOLIDS CONTROL SRVCS	75,250.00	0.00	0.00	75,250.00
6310120	STIMULATION SERVICES	0.00	1,702,707.00	0.00	1,702,707.00
6310190	PROPPANT PURCHASE	0.00	936,947.00	0.00	936,947.00
6310200	CASING & TUBULAR SVC	119,000.00	0.00	0.00	119,000.00
6310250	CEMENTING SERVICES	210,000.00	0.00	0.00	210,000.00
6310280	DAYWORK COSTS	550,350.00	0.00	0.00	550,350.00
6310300	DIRECTIONAL SERVICES	357,500.00	0.00	0.00	357,500.00
6310310	DRILL BITS	99,500.00	0.00	0.00	99,500.00
6310330	DRILL&COMP FLUID&SVC	302,831.00	10,770.00	0.00	313,601.00
6310370	MOB & DEMOBILIZATION	30,692.00	0.00	0.00	30,692.00
6310380	OPEN HOLE EVALUATION	12,100.00	0.00	0.00	12,100.00
6310480	TSNG-WELL, PL & OTH	0.00	133,371.00	0.00	133,371.00
6310600	MISC PUMPING SERVICE	0.00	86,617.00	0.00	86,617.00
6320100	EQPMNT SVC-SRF RNTL	162,083.00	235,634.00	0.00	397,717.00
6320110	EQUIP SVC - DOWNHOLE	101,710.00	36,436.00	0.00	138,146.00
6320160	WELDING SERVICES	1,500.00	0.00	0.00	1,500.00
6320190	WATER TRANSFER	0.00	99,119.00	0.00	99,119.00
6350100	CONSTRUCTION SVC	0.00	173,222.25	0.00	173,222.25
6520100	LEGAL FEES	10,000.00	0.00	0.00	10,000.00

Costs on this form are estimates only. Working Interest Owners should not consider these estimates



Authorization for Expenditure

AFE # XX-139256.01

Well Name: BORA BORA 13-24 FED COM 625H

AFE Date: 12/20/2022

Cost Center Number: 1094541501

State: NM

Legal Description: SEC 13 & 24-23S-31E

County/Parish: EDDY

Revision:

Code	Intangible Description	Drilling Costs	Completion Costs	Dry Hole Costs	Total Costs
6550100	MISCS COSTS & SERVS	0.00	9,693.90	0.00	9,693.90
6550110	MISCELLANEOUS SVC	31,500.00	0.00	0.00	31,500.00
6550120	OTHER ROUSTABOUT SER	0.00	5,000.00	0.00	5,000.00
6630110	CAPITAL OVERHEAD	6,525.00	41,946.48	0.00	48,471.48
6740340	TAXES OTHER	473.00	32,737.68	0.00	33,210.68
	Total Intangibles	2,778,087.00	5,448,683.06	0.00	8,226,770.06

Code	Tangible Description	Drilling Costs	Completion Costs	Dry Hole Costs	Total Costs
6120110	I&C EQUIPMENT	0.00	93,373.88	0.00	93,373.88
6120120	MEASUREMENT EQUIP	0.00	24,221.92	0.00	24,221.92
6150110	LOG PERFORATG&WL EQP	0.00	11,250.00	0.00	11,250.00
6230130	SAFETY EQUIPMENT	4,894.00	0.00	0.00	4,894.00
6300150	SEPARATOR EQUIPMENT	0.00	256,683.57	0.00	256,683.57
6300230	PUMPS - SURFACE	0.00	1,331.25	0.00	1,331.25
6310130	ARTIFICIAL LIFT EQP	0.00	30,000.00	0.00	30,000.00
6310150	CASG-COND&DRIVE PIPE	20,000.00	0.00	0.00	20,000.00
6310420	TUBING & COMPONENTS	0.00	119,774.00	0.00	119,774.00
6310460	WELLHEAD EQUIPMENT	50,000.00	136,763.00	0.00	186,763.00
6310530	SURFACE CASING	73,658.00	0.00	0.00	73,658.00
6310540	INTERMEDIATE CASING	714,825.00	0.00	0.00	714,825.00
6310550	PRODUCTION CASING	865,748.00	0.00	0.00	865,748.00
6310580	CASING COMPONENTS	34,010.00	0.00	0.00	34,010.00
6330100	PIPE,FIT,FLANG,CPLNG	0.00	180,426.70	0.00	180,426.70
	Total Tangibles	1,763,135.00	853,824.32	0.00	2,616,959.32

TOTAL ESTIMATED COST	4,541,222.00	6,302,507.38	0.00	10,843,729.38
-----------------------------	---------------------	---------------------	-------------	----------------------

WORKING INTEREST OWNER APPROVAL

Company Name:

Signature:

Print Name:

Title:

Date:

Email:

Note: Please include/attach well requirement data with ballot.

Costs on this form are estimates only. Working Interest Owners should not consider these estimates



Authorization for Expenditure

AFE # XX-139222.01

Well Name: BORA BORA 13-24 FED COM 713H

AFE Date: 12/20/2022

Cost Center Number: 1094540801

State: NM

Legal Description: SEC 13 & 24-23S-31E

County/Parish: EDDY

Revision:

Explanation and Justification:

DRILL, COMPLETE & EQUIP WOLFCAMP WELL

Code	Intangible Description	Drilling Costs	Completion Costs	Dry Hole Costs	Total Costs
6040110	CHEMICALS - OTHER	0.00	196,423.00	0.00	196,423.00
6060100	DYED LIQUID FUELS	215,996.50	462,000.00	0.00	677,996.50
6060130	GASEOUS FUELS	0.00	131,652.00	0.00	131,652.00
6080100	DISPOSAL - SOLIDS	95,628.32	3,165.00	0.00	98,793.32
6080110	DISP-SALTWATER & OTH	0.00	10,295.00	0.00	10,295.00
6080115	DISP VIA PIPELINE SW	0.00	158,100.00	0.00	158,100.00
6090100	FLUIDS - WATER	23,700.00	121,864.00	0.00	145,564.00
6090120	RECYC TREAT&PROC-H2O	0.00	204,822.00	0.00	204,822.00
6100100	PERMIT SURVEY&TITLE	30,000.00	0.00	0.00	30,000.00
6100110	RIGHT OF WAY	25,000.00	0.00	0.00	25,000.00
6110130	ROAD&SITE PREP SVC	45,000.00	40,633.00	0.00	85,633.00
6110170	DAMAGE & REMEDIATION	5,000.00	0.00	0.00	5,000.00
6120100	I & C SERVICES	0.00	83,425.00	0.00	83,425.00
6130170	COMM SVCS - WAN	2,861.95	0.00	0.00	2,861.95
6130360	ROTC - ENGINEERING	0.00	4,545.00	0.00	4,545.00
6130370	ROTC - GEOSTEERING	9,605.11	0.00	0.00	9,605.11
6140160	ENV-SERVICES	1,000.00	0.00	0.00	1,000.00
6150100	CH LOG PERFRTG&WL SV	0.00	336,450.00	0.00	336,450.00
6160100	MATERIALS & SUPPLIES	539.99	0.00	0.00	539.99
6170100	PULLING&SWABBING SVC	0.00	6,900.00	0.00	6,900.00
6170110	SNUBBG&COIL TUBG SVC	0.00	122,996.00	0.00	122,996.00
6190100	TRCKG&HL-SOLID&FLUID	53,999.13	0.00	0.00	53,999.13
6190110	TRUCKING&HAUL OF EQP	51,000.00	42,456.25	0.00	93,456.25
6200130	CONSLT & PROJECT SVC	149,562.66	90,924.00	0.00	240,486.66
6230120	SAFETY SERVICES	37,799.39	3,269.00	0.00	41,068.39
6300270	SOLIDS CONTROL SRVCS	117,598.34	0.00	0.00	117,598.34
6310120	STIMULATION SERVICES	0.00	1,702,707.00	0.00	1,702,707.00
6310190	PROPPANT PURCHASE	0.00	936,947.00	0.00	936,947.00
6310200	CASING & TUBULAR SVC	81,500.00	0.00	0.00	81,500.00
6310250	CEMENTING SERVICES	205,000.00	0.00	0.00	205,000.00
6310280	DAYWORK COSTS	971,984.27	0.00	0.00	971,984.27
6310300	DIRECTIONAL SERVICES	276,030.77	0.00	0.00	276,030.77
6310310	DRILL BITS	116,500.00	0.00	0.00	116,500.00
6310330	DRILL&COMP FLUID&SVC	306,917.60	10,770.00	0.00	317,687.60
6310370	MOB & DEMOBILIZATION	190,000.00	0.00	0.00	190,000.00
6310380	OPEN HOLE EVALUATION	17,471.36	0.00	0.00	17,471.36
6310480	TSNG-WELL, PL & OTH	0.00	133,371.00	0.00	133,371.00
6310600	MISC PUMPING SERVICE	0.00	86,617.00	0.00	86,617.00
6320100	EQPMNT SVC-SRF RNTL	185,556.65	235,634.00	0.00	421,190.65
6320110	EQUIP SVC - DOWNHOLE	29,345.58	36,436.00	0.00	65,781.58
6320160	WELDING SERVICES	3,500.00	0.00	0.00	3,500.00
6320190	WATER TRANSFER	0.00	99,119.00	0.00	99,119.00
6350100	CONSTRUCTION SVC	0.00	182,958.13	0.00	182,958.13
6520100	LEGAL FEES	10,000.00	0.00	0.00	10,000.00

Costs on this form are estimates only. Working Interest Owners should not consider these estimates



Authorization for Expenditure

AFE # XX-139222.01

Well Name: BORA BORA 13-24 FED COM 713H

AFE Date: 12/20/2022

Cost Center Number: 1094540801

State: NM

Legal Description: SEC 13 & 24-23S-31E

County/Parish: EDDY

Revision:

Code	Intangible Description	Drilling Costs	Completion Costs	Dry Hole Costs	Total Costs
6550100	MISCS COSTS & SERVS	0.00	9,693.90	0.00	9,693.90
6550110	MISCELLANEOUS SVC	28,000.00	0.00	0.00	28,000.00
6550120	OTHER ROUSTABOUT SER	0.00	5,000.00	0.00	5,000.00
6630110	CAPITAL OVERHEAD	11,204.82	43,667.76	0.00	54,872.58
6740340	TAXES OTHER	626.39	32,737.68	0.00	33,364.07
	Total Intangibles	3,297,928.83	5,535,577.72	0.00	8,833,506.55

Code	Tangible Description	Drilling Costs	Completion Costs	Dry Hole Costs	Total Costs
6120110	I&C EQUIPMENT	0.00	108,958.10	0.00	108,958.10
6120120	MEASUREMENT EQUIP	0.00	35,950.94	0.00	35,950.94
6150110	LOG PERFORATG&WL EQP	0.00	11,250.00	0.00	11,250.00
6230130	SAFETY EQUIPMENT	2,587.34	0.00	0.00	2,587.34
6300150	SEPARATOR EQUIPMENT	0.00	430,714.06	0.00	430,714.06
6300220	STORAGE VESSEL&TANKS	0.00	64,610.00	0.00	64,610.00
6300230	PUMPS - SURFACE	0.00	14,386.38	0.00	14,386.38
6310130	ARTIFICIAL LIFT EQP	0.00	30,000.00	0.00	30,000.00
6310150	CASG-COND&DRIVE PIPE	20,000.00	0.00	0.00	20,000.00
6310420	TUBING & COMPONENTS	0.00	119,774.00	0.00	119,774.00
6310460	WELLHEAD EQUIPMENT	42,578.00	136,763.00	0.00	179,341.00
6310530	SURFACE CASING	75,411.25	0.00	0.00	75,411.25
6310540	INTERMEDIATE CASING	738,465.00	0.00	0.00	738,465.00
6310550	PRODUCTION CASING	891,080.00	0.00	0.00	891,080.00
6310580	CASING COMPONENTS	47,636.00	0.00	0.00	47,636.00
6330100	PIPE,FIT,FLANG,CPLNG	0.00	281,986.88	0.00	281,986.88
	Total Tangibles	1,817,757.59	1,234,393.36	0.00	3,052,150.95

TOTAL ESTIMATED COST	5,115,686.42	6,769,971.08	0.00	11,885,657.50
-----------------------------	---------------------	---------------------	-------------	----------------------

WORKING INTEREST OWNER APPROVAL

Company Name:

Signature:

Print Name:

Title:

Date:

Email:

Note: Please include/attach well requirement data with ballot.

Costs on this form are estimates only. Working Interest Owners should not consider these estimates



Authorization for Expenditure

AFE # XX-139224.01

Well Name: BORA BORA 13-24 FED COM 714H

AFE Date: 12/20/2022

Cost Center Number: 1094541001

State: NM

Legal Description: SEC 13 & 24-23S-31E

County/Parish: EDDY

Revision:

Explanation and Justification:

DRILL, COMPLETE & EQUIP WOLFCAMP WELL

Code	Intangible Description	Drilling Costs	Completion Costs	Dry Hole Costs	Total Costs
6040110	CHEMICALS - OTHER	0.00	196,423.00	0.00	196,423.00
6060100	DYED LIQUID FUELS	170,625.00	462,000.00	0.00	632,625.00
6060130	GASEOUS FUELS	0.00	131,652.00	0.00	131,652.00
6080100	DISPOSAL - SOLIDS	106,243.00	3,165.00	0.00	109,408.00
6080110	DISP-SALTWATER & OTH	0.00	10,295.00	0.00	10,295.00
6080115	DISP VIA PIPELINE SW	0.00	158,100.00	0.00	158,100.00
6090100	FLUIDS - WATER	29,250.00	121,864.00	0.00	151,114.00
6090120	RECYC TREAT&PROC-H2O	0.00	204,822.00	0.00	204,822.00
6100100	PERMIT SURVEY&TITLE	30,000.00	0.00	0.00	30,000.00
6100110	RIGHT OF WAY	25,000.00	0.00	0.00	25,000.00
6110130	ROAD&SITE PREP SVC	30,000.00	1,583.00	0.00	31,583.00
6110170	DAMAGE & REMEDIATION	5,000.00	0.00	0.00	5,000.00
6120100	I & C SERVICES	0.00	68,781.25	0.00	68,781.25
6130170	COMM SVCS - WAN	5,119.00	0.00	0.00	5,119.00
6130360	ROTC - ENGINEERING	0.00	4,545.00	0.00	4,545.00
6130370	ROTC - GEOSTEERING	7,452.00	0.00	0.00	7,452.00
6140160	ENV-SERVICES	1,000.00	0.00	0.00	1,000.00
6150100	CH LOG PERFRTG&WL SV	0.00	336,450.00	0.00	336,450.00
6160100	MATERIALS & SUPPLIES	6,825.00	0.00	0.00	6,825.00
6170100	PULLING&SWABBING SVC	0.00	6,900.00	0.00	6,900.00
6170110	SNUBBG&COIL TUBG SVC	0.00	122,996.00	0.00	122,996.00
6190100	TRCKG&HL-SOLID&FLUID	112,500.00	0.00	0.00	112,500.00
6190110	TRUCKING&HAUL OF EQP	47,700.00	20,712.50	0.00	68,412.50
6200130	CONSLT & PROJECT SVC	117,250.00	90,924.00	0.00	208,174.00
6230120	SAFETY SERVICES	34,125.00	3,269.00	0.00	37,394.00
6300270	SOLIDS CONTROL SRVCS	78,750.00	0.00	0.00	78,750.00
6310120	STIMULATION SERVICES	0.00	1,702,707.00	0.00	1,702,707.00
6310190	PROPPANT PURCHASE	0.00	936,947.00	0.00	936,947.00
6310200	CASING & TUBULAR SVC	119,000.00	0.00	0.00	119,000.00
6310250	CEMENTING SERVICES	210,000.00	0.00	0.00	210,000.00
6310280	DAYWORK COSTS	575,950.00	0.00	0.00	575,950.00
6310300	DIRECTIONAL SERVICES	357,500.00	0.00	0.00	357,500.00
6310310	DRILL BITS	99,500.00	0.00	0.00	99,500.00
6310330	DRILL&COMP FLUID&SVC	302,858.00	10,770.00	0.00	313,628.00
6310370	MOB & DEMOBILIZATION	30,692.00	0.00	0.00	30,692.00
6310380	OPEN HOLE EVALUATION	13,200.00	0.00	0.00	13,200.00
6310480	TSNG-WELL, PL & OTH	0.00	133,371.00	0.00	133,371.00
6310600	MISC PUMPING SERVICE	0.00	86,617.00	0.00	86,617.00
6320100	EQPMNT SVC-SRF RNTL	166,403.00	235,634.00	0.00	402,037.00
6320110	EQUIP SVC - DOWNHOLE	105,210.00	36,436.00	0.00	141,646.00
6320160	WELDING SERVICES	1,500.00	0.00	0.00	1,500.00
6320190	WATER TRANSFER	0.00	99,119.00	0.00	99,119.00
6350100	CONSTRUCTION SVC	0.00	173,222.25	0.00	173,222.25
6520100	LEGAL FEES	10,000.00	0.00	0.00	10,000.00

Costs on this form are estimates only. Working Interest Owners should not consider these estimates



Authorization for Expenditure

AFE # XX-139224.01

Well Name: BORA BORA 13-24 FED COM 714H

AFE Date: 12/20/2022

Cost Center Number: 1094541001

State: NM

Legal Description: SEC 13 & 24-23S-31E

County/Parish: EDDY

Revision:

Code	Intangible Description	Drilling Costs	Completion Costs	Dry Hole Costs	Total Costs
6550100	MISCS COSTS & SERVS	0.00	9,693.90	0.00	9,693.90
6550110	MISCELLANEOUS SVC	31,500.00	0.00	0.00	31,500.00
6550120	OTHER ROUSTABOUT SER	0.00	5,000.00	0.00	5,000.00
6630110	CAPITAL OVERHEAD	6,825.00	41,946.48	0.00	48,771.48
6740340	TAXES OTHER	495.00	32,737.68	0.00	33,232.68
	Total Intangibles	2,837,472.00	5,448,683.06	0.00	8,286,155.06

Code	Tangible Description	Drilling Costs	Completion Costs	Dry Hole Costs	Total Costs
6120110	I&C EQUIPMENT	0.00	93,373.88	0.00	93,373.88
6120120	MEASUREMENT EQUIP	0.00	24,221.92	0.00	24,221.92
6150110	LOG PERFORATG&WL EQP	0.00	11,250.00	0.00	11,250.00
6230130	SAFETY EQUIPMENT	5,119.00	0.00	0.00	5,119.00
6300150	SEPARATOR EQUIPMENT	0.00	256,683.57	0.00	256,683.57
6300230	PUMPS - SURFACE	0.00	1,331.25	0.00	1,331.25
6310130	ARTIFICIAL LIFT EQP	0.00	30,000.00	0.00	30,000.00
6310150	CASG-COND&DRIVE PIPE	20,000.00	0.00	0.00	20,000.00
6310420	TUBING & COMPONENTS	0.00	119,774.00	0.00	119,774.00
6310460	WELLHEAD EQUIPMENT	50,000.00	136,763.00	0.00	186,763.00
6310530	SURFACE CASING	73,658.00	0.00	0.00	73,658.00
6310540	INTERMEDIATE CASING	724,356.00	0.00	0.00	724,356.00
6310550	PRODUCTION CASING	875,475.00	0.00	0.00	875,475.00
6310580	CASING COMPONENTS	34,010.00	0.00	0.00	34,010.00
6330100	PIPE,FIT,FLANG,CPLNG	0.00	180,426.70	0.00	180,426.70
	Total Tangibles	1,782,618.00	853,824.32	0.00	2,636,442.32

TOTAL ESTIMATED COST	4,620,090.00	6,302,507.38	0.00	10,922,597.38
-----------------------------	---------------------	---------------------	-------------	----------------------

WORKING INTEREST OWNER APPROVAL

Company Name:

Signature:

Print Name:

Title:

Date:

Email:

Note: Please include/attach well requirement data with ballot.

Costs on this form are estimates only. Working Interest Owners should not consider these estimates



Devon Energy Corporation
333 W. Sheridan Avenue
Oklahoma City, OK 73102

405 235 3611 Phone
www.devonenergy.com

January 26, 2023

Priority Mail
Via Priority Mail

Working Interest Owners
Listed on Attached Exhibit "A"

RE: Supplemental to Well Proposal Dated December 20, 2022
Bora Bora 13-24 Fed Com 623H, 624H, 625H, 713H, and 714H
Sections 13 & 24-23S-31E
Eddy County, New Mexico

Dear Working Interest Owner,

Devon Energy Production Company, L.P. ("Devon"), as Operator, is providing this Supplemental Letter ("Supplement") to be incorporated into the Well Proposal dated December 20, 2022 ("Well Proposal"), in order to correct an oversight in the description of the bottom hole location for Oil Well Bora Bora 13-24 Fed Com 624H (the "624H Well"). The footage is correct and places the bottom hole in the correct location, but the legal description as Unit P is mistaken and should be Unit O.

Devon corrects the legal description bottom hole of the 624H Well as follows:

- Bora Bora 13-24 Fed Com 624H as a horizontal well with an approximate BHL of 1,518' FEL & 20' FSL of Section 24-23S-31E, or at a legal location in Unit O, Eddy County, New Mexico.

This correction, and no other change, is made to the Well Proposal as a precaution to avoid any confusion or misunderstanding. All other specifications including the AFEs remain unchanged for the 624H Well and the other wells proposed, and the original Well Proposal dated December 20, 2022, remains in effect subject to this Supplement.

Should you have any questions, please do not hesitate to contact me at (405) 228-2850.

Sincerely,

DEVON ENERGY PRODUCTION COMPANY, L.P.

A handwritten signature in blue ink, appearing to read "Aaron Young". The signature is stylized and cursive.

Aaron Young
Sr. Staff Landman

Exhibit "A"
Working Interest Owners

MABEE FLYNT LEASE TRUST
ATTN: BERT SIMPSON
15611 WILDWOOD TRACE
MAGNOLIA, TEXAS 77354

NANCY S. THOMAS
106 MAPLE VALLEY ROAD
HOUSTON, TEXAS 77056

ESTATE OF ALFRED SCHRAM SR
MARGARET E. HODGKINS, EXECUTOR
2731 SHAWN DR.
DENISON, TEXAS 75020

THE SCHRAM FAMILY LIVING REVOACABLE TRUST
MARGARET E. SCHRAM HODGKINS, SECOND SUCCESSOR TRUSTEE
2731 SHAWN DR.
DENISON, TEXAS 75020

Chronology of Contact with Uncommitted Working Interests

Bora Bora 13-24 Fed Com 623H, 624H, 625H, 713H, & 714H

Week of 12/15/2022, Devon sent initial well proposal letter, AFEs and terms to the proposed Operating Agreement

Week of 1/5/2023, follow up correspondence with uncommitted working interest owners

Week of 1/11/2023, review of addresses via LexisNexus, resulted in no updates to the address list

Week of 1/26/2023, Devon sent Supplemental to Well Proposal dated December 20, 2022 to note that on the Bora Bora 13-24 Fed Com 624H the footage was correct in the original proposal letter the legal description noting Unit P was a mistake and the correct should but Unit O.

**EXHIBIT
A-4**

TAB 3

Case No. 23382

Exhibit B: Self-Affirmed Statement of Josh O'Brien, Geologist
Exhibit B-1: Structure Map
Exhibit B-2: Stratigraphic Cross Section

STATE OF NEW MEXICO
DEPARTMENT OF ENERGY, MINERALS AND NATURAL RESOURCES
OIL CONSERVATION DIVISION

APPLICATIONS OF DEVON ENERGY PRODUCTION
COMPANY, L.P. FOR A HORIZONTAL SPACING UNIT
AND COMPULSORY POOLING, EDDY COUNTY,
NEW MEXICO

Case Nos. 23382 & 23383

SELF-AFFIRMED STATEMENT OF JOSH O'BRIEN

Josh O'Brien, of lawful age and being first duly sworn, declares as follows:


1. My name is Josh O'Brien and I am employed by Devon Energy Production Company, L.P. ("Devon") as a geologist.

2. I have previously testified before the New Mexico Oil Conservation Division as an expert witness in petroleum geology. My credentials as a petroleum geologist have been accepted by the Division and made a matter of record.

3. I am familiar with the application filed by Devon in this case, and I have conducted a geologic study of the lands in the subject area.

4. This affidavit is submitted in connection with the filing by Devon of the above-referenced compulsory pooling application pursuant to 19.15.4.12.A(1) NMAC.

5. **Exhibit B-1** is a structure map of Wolfcamp top with contour interval of 50 ft. The unit being pooled is outlined by a red rectangle, with the approximate location and orientation of the initial wells noted with red arrows. The structure map shows that there is a regional down-dip to the East. I do not observe any faulting, pinchouts, or other geologic impediments to developing this targeted interval. Existing offsetting Wolfcamp development in this area is also depicted.



6. **Exhibit B-2** is a stratigraphic cross-section flattened on the Wolfcamp top. Each well in the cross-section contains a gamma ray, resistivity, and porosity log. The cross-section demonstrates reasonable continuity of the target zone. The well logs on the cross-section give a representative sample of the Upper Wolfcamp. I chose the logs from these wells to create the cross section because they penetrate the targeted intervals, are of good quality and are representative of the geology in the subject area.

7. The landing zone is highlighted by light, grey shading.

8. My geologic study indicates the Wolfcamp formation underlying the subject area is suitable for development by horizontal wells and the acreage comprising the proposed horizontal spacing unit will be productive and contribute more or less equally to production from the wells.

9. In my opinion, approval of Devon's application in this case is in the best interest of conservation, the prevention of waste, and protection of correlative rights.

10. **Devon Exhibits B-1 through B-2** were either prepared by me or compiled under my direction and supervision.


[Signature page follows]

Signature page of Self-Affirmed Statement of Josh O'Brien:

I understand that this Self-Affirmed Statement will be used as written testimony before the Division in Case Nos. 23382 & 23383 and affirm that my testimony herein is true and correct, to the best of my knowledge and belief and made under penalty of perjury under the laws of the State of New Mexico.



Josh O'Brien



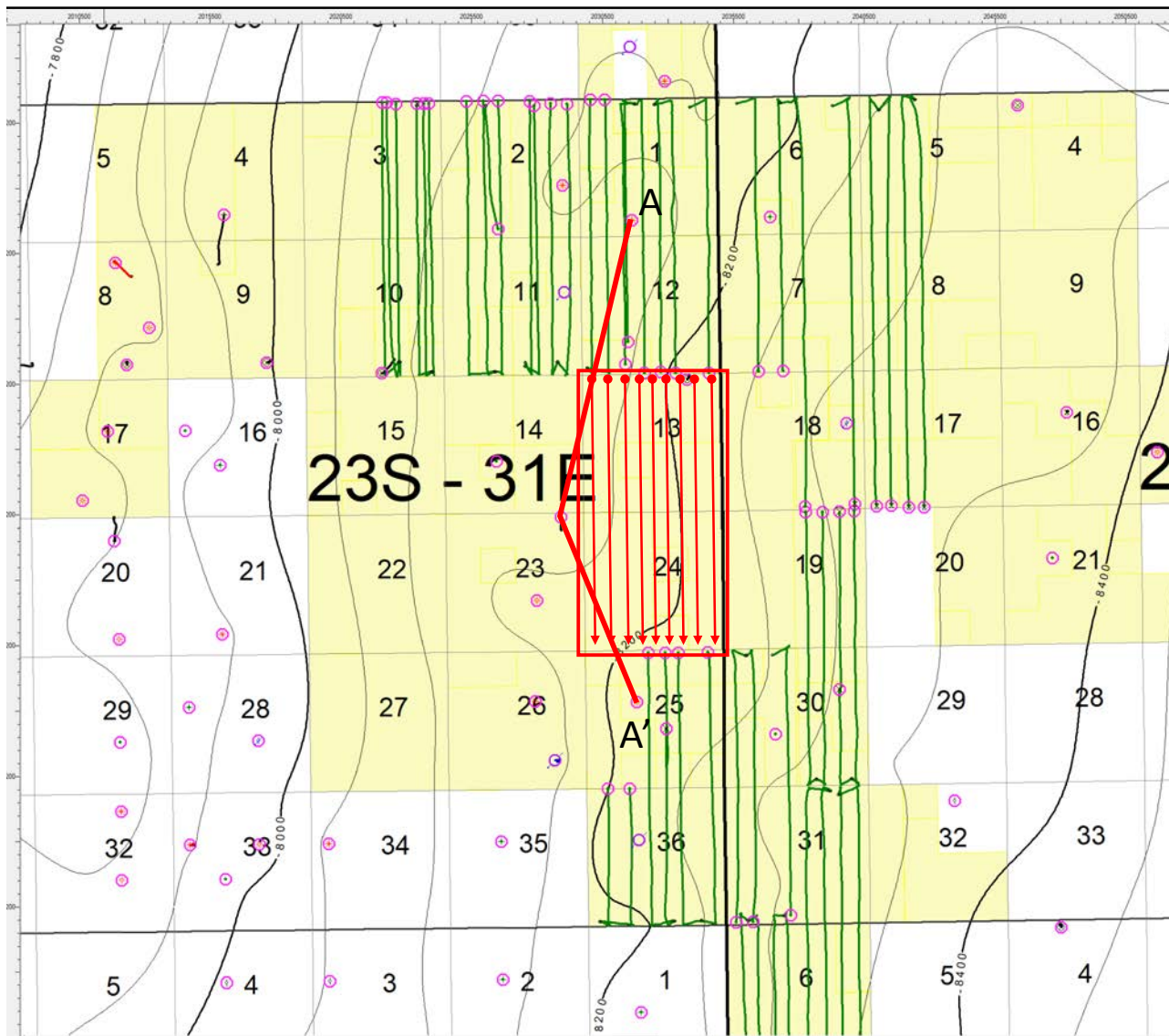
Date Signed

WFMP Cross Section A – A'



Structure Map WFMP (Top of WFMP)

CI = 50 Feet



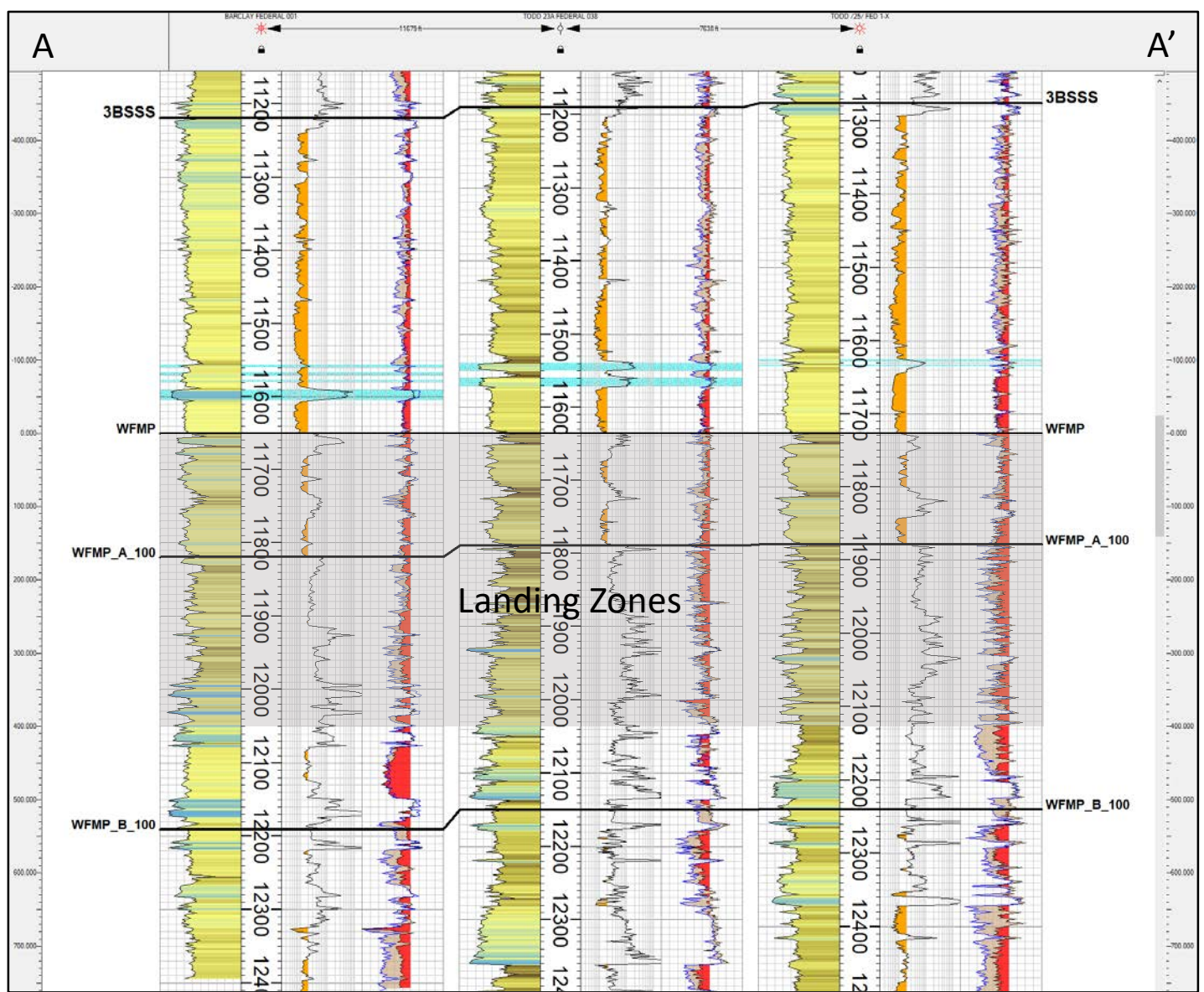
Horizontal Locations:

- BORA BORA 13-24 FED COM 621H**
- BORA BORA 13-24 FED COM 711H**
- BORA BORA 13-24 FED COM 622H**
- BORA BORA 13-24 FED COM 712H**
- BORA BORA 13-24 FED COM 623H**
- BORA BORA 13-24 FED COM 713H**
- BORA BORA 13-24 FED COM 624H**
- BORA BORA 13-24 FED COM 714H**
- BORA BORA 13-24 FED COM 625H**

- Producing Horizontal Wells
- BHL
- FTP
- Control Points

**EXHIBIT
B-1**

Stratigraphic Cross Section A – A' WFMP



**EXHIBIT
B-2**

TAB 4

Case No. 23382

Exhibit C: Affidavit of Notice, Darin C. Savage
Exhibit C-1: Notice Letter
Exhibit C-2: Mailing List
Exhibit C-3: Affidavits of Publication

**STATE OF NEW MEXICO
ENERGY, MINERALS AND NATURAL RESOURCES DEPARTMENT
OIL CONSERVATION DIVISION**

**APPLICATION OF DEVON ENERGY PRODUCTION COMPANY,
L.P., FOR A HORIZONTAL SPACING UNIT AND
COMPULSORY POOLING, EDDY COUNTY, NEW MEXICO**


Case Nos. 23382 & 23383

AFFIDAVIT OF NOTICE

STATE OF NEW MEXICO)
) ss.
COUNTY OF SANTA FE)

I, Darin C. Savage, attorney and authorized representative of Devon Energy Production Company, L.P. ("Devon"), the Applicant herein, being first duly sworn, upon oath, states the following:

1. Notice of the applications and hearing in the above-reference cases was timely sent by certified mail, return receipt requested, through the United States Postal Service on February 9, 2023 to all uncommitted interest owners sought to be pooled in this proceeding. See Exhibit C-2, attached hereto. Copies of notice letters and evidence of mailing to parties are attached hereto as Exhibits C-1 and C-2.
2. Notice was sent to the Carlsbad Current Argus, a newspaper of general circulation in Eddy County, New Mexico, and timely published in said newspaper on February 15, 2023. See Exhibit C-3.
3. It is my understanding that Devon has made a reasonably diligent effort to find the names and addresses for the interest owners entitled to receive notice of the application and case herein.



Darin C. Savage

**EXHIBIT
C**

SUBSCRIBED AND SWORN to before me this 28th day of February, 2023 by Darin C. Savage.

Marsha Dalton Couch
Notary Public

My Commission Expires:

02/10/2026

STATE OF NEW MEXICO
NOTARY PUBLIC
MARSHA DALTON COUCH
COMMISSION #1077509
COMMISSION EXPIRES 02/10/2026



For the Pursuit of Energy

ABADIE | SCHILL PC

Colorado	New Mexico
Louisiana	Texas
Nebraska	Kansas
Montana	Wyoming
Oklahoma	California
	North Dakota

February 9, 2023

VIA CERTIFIED MAIL
RETURN RECEIPT REQUESTED

TO: ALL INTEREST OWNERS SUBJECT TO POOLING PROCEEDINGS

Re: Application of Devon Energy Production Company, L.P., for a horizontal spacing unit and compulsory pooling, Eddy County, New Mexico

Bora Bora 13-24 Fed Com 623H Well (Case No. 23382)

Bora Bora 13-24 Fed Com 624H Well (Case No. 23382)

Bora Bora 13-24 Fed Com 625H Well (Case No. 23382)

Bora Bora 13-24 Fed Com 713H Well (Case No. 23382)

Bora Bora 13-24 Fed Com 714H Well (Case No. 23382)

Case No. 23382:

Dear Interest Owners:

This letter is to advise you that Devon Energy Production Company, L.P. (“Devon”) has filed the enclosed application, Case No. 23382, with the New Mexico Oil Conservation Division (“Division”) for the compulsory pooling of units in the Wolfcamp formation.

In Case No. 23382, Devon seeks to pool the Wolfcamp formation underlying the E/2 of Sections 13 and 24, Township 23 South, Range 31 East, NMPM, Eddy County, New Mexico, a standard unit encompassing 640 acres, more or less, dedicated to the above-referenced 623H, 624H, 625H, 713H and 714H Wells.

A hearing has been requested before a Division Examiner on March 2, 2023, and the status of the hearing can be monitored through the Division’s website. Division hearings will commence at 8:15 a.m., traditionally in Porter Hall at the Oil Conservation Division’s Santa Fe Offices located at 1220 South Saint Francis Drive, Santa Fe, New Mexico 87505. However, under current Division policies, the hearing will be conducted remotely online.

abadieschill.com

214 McKenzie Street, Santa Fe, New Mexico, 87501

O : 970.385.4401 • F : 970.385.4901



For information about remote access and status of the case, you can visit the Division's website at: <https://www.emnrd.nm.gov/ocd/hearing-info/> or call (505) 476-3441.

You are being notified as an interest owner (subject to title examination) and are not required to attend this hearing, but as an owner of an interest that may be affected by this application, you may appear and present testimony. Failure to appear at that time and become a party of record will preclude you from challenging the matter at a later date.

Parties appearing in cases are required by Division Rule 19.15.4.13.B NMAC to file a Pre-hearing Statement at least four business days in advance of a scheduled hearing, but in no event later than 5 p.m. mountain time on the Thursday preceding the scheduled hearing date. This statement must be filed at the Division's Santa Fe office at the above specified address and should include: The names of the parties and their attorneys; a concise statement of the case; the names of all witnesses the party will call to testify at the hearing; the approximate time the party will need to present its case; and identification of any procedural matters that are to be resolved prior to the hearing.

If you have any questions about this matter, please contact Aaron Young at (405) 228-2850 or at aaron.young@dvn.com.

Sincerely,

A handwritten signature in black ink, appearing to read 'Darin C. Savage', written over a horizontal line.

Darin C. Savage

Attorney for Devon Energy Production Company, L.P.

Mail Activity Report - CertifiedPro.net
 Mailed from 2/1/2023 to 2/28/2023
 User Name: abadieschill
 Generated: 2/28/2023 8:50:41 AM

USPS Article Number	Reference Number	Date Mailed	Name 1	Name 2	Address 1	Address 2	City	State	Zip	Mailing Status	Service Options
9314869904300104290851	4188.43	02/09/2023	CARGOIL & GAS CO LLC	CAROLYN L SHOGRIN REV TR	PO BOX 29450		SANTA FE	NM	87592-9450	Delivered	Return Receipt - Electronic, Certified Mail
9314869904300104290868	4188.43	02/09/2023	CHARLES PETER GIFFORD 2021 GST TRUST	CHARLES PETER GIFFORD TTEE	PO BOX 90271		AUSTIN	TX	78709	Delivered	Return Receipt - Electronic, Certified Mail
9314869904300104290875	4188.43	02/09/2023	DANIEL O SHEA GIFFORD 2021 GST EXEMPT TRUST		2137 AVIATION LOOP		FREDERICKSBURG	TX	78624	Delivered	Return Receipt - Electronic, Certified Mail
9314869904300104290899	4188.43	02/09/2023	FIGURE 4 INVESTMENT TRUST		15611 WILDWOOD TRACE		MAGNOLIA	TX	77354	Delivered	Return Receipt - Electronic, Certified Mail
9314869904300104291261	4188.43	02/09/2023	Bureau of Land Management		620 E. GREENE ST.		CARLSBAD	NM	88220	Delivered	Return Receipt - Electronic, Certified Mail
9314869904300104290837	4188.43	02/09/2023	A G ANDRIKOPPOULOS RESOURCE INC		PO BOX 788		CHEYENNE	WY	82003-0788	Delivered	Return Receipt - Electronic, Certified Mail
9314869904300104290844	4188.43	02/09/2023	BALONEY FEATHERS LTD	BY ELK MOUNTAIN HOLDINGS LLC GEN PTNR	PO BOX 1586		LUBBOCK	TX	79408	Delivered	Return Receipt - Electronic, Certified Mail
9314869904300104290882	4188.43	02/09/2023	DOUGLAS ABELL DENTON		3323 N MIDLAND DR STE 113		MIDLAND	TX	79707	Delivered	Return Receipt - Electronic, Certified Mail
9314869904300104290905	4188.43	02/09/2023	GALLEY NM ASSETS LLC		5909 WEST LOOP SOUTH STE 520		BELLARE	TX	77401	Delivered	Return Receipt - Electronic, Certified Mail
9314869904300104290912	4188.43	02/09/2023	GEORGIA B BASS		2855 WESTMINSTER PLAZA DR		HOUSTON	TX	77082-3168	Mailed	Return Receipt - Electronic, Certified Mail
9314869904300104290929	4188.43	02/09/2023	GIBSON FAMILY PROPERTIES LP		2000 SINCLAIR		MIDLAND	TX	79705	Mailed	Return Receipt - Electronic, Certified Mail
9314869904300104290936	4188.43	02/09/2023	HWMR LLC		1776 E CALLE DEL CIELO		TUCSON	AZ	85718	Delivered	Return Receipt - Electronic, Certified Mail
9314869904300104290943	4188.43	02/09/2023	JADT MINERALS LTD		PO BOX 190229		DALLAS	TX	75219-0229	Delivered	Return Receipt - Electronic, Certified Mail
9314869904300104290950	4188.43	02/09/2023	INNERARITY FAMILY MINERALS LLC		PO BOX 313		MIDLAND	TX	79702	Delivered	Return Receipt - Electronic, Certified Mail
9314869904300104290967	4188.43	02/09/2023	JOE N GIFFORD		PO BOX 51187		MIDLAND	TX	79710-1187	Mailed	Return Receipt - Electronic, Certified Mail
9314869904300104290998	4188.43	02/09/2023	LORRAINE L JOHNSON FAMILY TRUST	PNC BANK NA TRUSTEE	777 TAYLOR ST		FORT WORTH	TX	76102	Mailed	Return Receipt - Electronic, Certified Mail
9314869904300104291001	4188.43	02/09/2023	MARISSA SUZANNE GIFFORD SMITH TRUST	MARISSA SMITH TTEE	2814 STUTZ DRIVE		MIDLAND	TX	79705	Delivered	Return Receipt - Electronic, Certified Mail
9314869904300104291032	4188.43	02/09/2023	MERPEL LLC PONY OIL OPERATING LLC		3100 MONTICELLO AVE STE 500		DALLAS	TX	75205	Delivered	Return Receipt - Electronic, Certified Mail
9314869904300104291049	4188.43	02/09/2023	MSH FAMILY REAL ESTATE PTR II LLC		4143 MAPLE AVE STE 500		DALLAS	TX	75219	Delivered	Return Receipt - Electronic, Certified Mail
9314869904300104291063	4188.43	02/09/2023	PEGASUS RESOURCES II LLC		PO BOX 470698		FORT WORTH	TX	76147	Delivered	Return Receipt - Electronic, Certified Mail
9314869904300104291070	4188.43	02/09/2023	PEGASUS RESOURCES LLC		PO BOX 470698		FORT WORTH	TX	76147	Delivered	Return Receipt - Electronic, Certified Mail
9314869904300104291094	4188.43	02/09/2023	SANTA ELENA MINERALS IV LP		PO BOX 732880		DALLAS	TX	75373-2880	Delivered	Return Receipt - Electronic, Certified Mail
9314869904300104291100	4188.43	02/09/2023	SARAH ELIZABETH GIFFORD BEAUFAIT TRUST		813 KEYSTONE CT		MIDLAND	TX	79705	Delivered	Return Receipt - Electronic, Certified Mail
9314869904300104291124	4188.43	02/09/2023	SMP SIECAR TITAN MINERAL HOLDINGS LP		4143 MAPLE AVE STE 500		DALLAS	TX	75219	Delivered	Return Receipt - Electronic, Certified Mail
9314869904300104291131	4188.43	02/09/2023	SMP TITAN FLEX LP		4143 MAPLE AVE STE 500		DALLAS	TX	75219	Delivered	Return Receipt - Electronic, Certified Mail
9314869904300104291148	4188.43	02/09/2023	SMP TITAN MINERAL HOLDINGS LP		4143 MAPLE AVE STE 500		DALLAS	TX	75219	Delivered	Return Receipt - Electronic, Certified Mail
9314869904300104291162	4188.43	02/09/2023	TAYLOR KATHLEEN GIFFORD 2021 GST EXEMPT TRUST	TAYLOR GIFFORD TTEE	1124 WILD BASIN LDG		AUSTIN	TX	78746	Delivered	Return Receipt - Electronic, Certified Mail
9314869904300104291179	4188.43	02/09/2023	TD MINERALS LLC		8111 WESTCHESTER DR STE 900		DALLAS	TX	75225	Delivered	Return Receipt - Electronic, Certified Mail
9314869904300104291186	4188.43	02/09/2023	XTO HOLDINGS LLC		22777 SPRINGWOODS VILLAGE PKWY		SPRING	TX	77389-1425	Delivered	Return Receipt - Electronic, Certified Mail
9314869904300104291193	4188.43	02/09/2023	ESTATE OF ALFRED SCHRAM SR		2731 SHAWN DR		DENISON	TX	75020	Delivered	Return Receipt - Electronic, Certified Mail
9314869904300104291209	4188.43	02/09/2023	MABEE FLYNN LEASE TRUST		15611 WILDWOOD TRACE		MAGNOLIA	TX	77354	Delivered	Return Receipt - Electronic, Certified Mail
9314869904300104291223	4188.43	02/09/2023	THE SCHRAM FAMILY LIVING REVOCABLE TRUST		2731 SHAWN DR		DENISON	TX	75020	Delivered	Return Receipt - Electronic, Certified Mail
9314869904300104291230	4188.43	02/09/2023	Estate of Leonard B. Olson		6031 W. INTERSTATE 20 STE 251		ARLINGTON	TX	76017	Delivered	Return Receipt - Electronic, Certified Mail
9314869904300104291247	4188.43	02/09/2023	Mary Patricia Dougherty Trust	C/O Northern Trust	PO BOX 226270		DALLAS	TX	77056	Delivered	Return Receipt - Electronic, Certified Mail
9314869904300104291254	4188.43	02/09/2023	Mary Patricia Dougherty Trust	C/O Northern Trust	98 SAN JACINTO BLVD, STE 350		AUSTIN	TX	75020	Mailed	Return Receipt - Electronic, Certified Mail
9314869904300104290974	4188.43	02/09/2023	KMF LAND LLC ATTN NOAM LOCKSHIN		1401 LAWRENCE ST		DENVER	CO	80202	Delivered	Return Receipt - Electronic, Certified Mail
9314869904300104291056	4188.43	02/09/2023	PATRICIA B YOUNG MGMT TR	1ST NTL BK & TR CO OF OKMULGEE OKLAHOMA	PO BOX 1037		OKMULGEE	OK	74447	Delivered	Return Receipt - Electronic, Certified Mail
9314869904300104291117	4188.43	02/09/2023	SHOGIL & GAS CO II LLC	CAROLYN L SHOGRIN MEMBER MANAGER & TRUSTEE	PO BOX 29450		SANTA FE	NM	87592-9450	Delivered	Return Receipt - Electronic, Certified Mail
9314869904300104290981	4188.43	02/09/2023	LISA GAIL KARABATOS		PO BOX 327		COLUMBUS	TX	78934	Delivered	Return Receipt - Electronic, Certified Mail
9314869904300104291018	4188.43	02/09/2023	MARY SARAH GIFFORD ROBB 2021 GST EXEMPT TRUST	MARY SARAH GIFFORD ROBB TTEE	7901 RICHARD KING TRAIL		AUSTIN	TX	78749	Delivered	Return Receipt - Electronic, Certified Mail
9314869904300104291025	4188.43	02/09/2023	MARY SUSAN GIFFORD LOCKER 2021 GST	MARY SUSAN GIFFORD LOCKER TTEE	PO BOX 5245		AUSTIN	TX	78763	Delivered	Return Receipt - Electronic, Certified Mail
9314869904300104291087	4188.43	02/09/2023	RICHARD DONALD JONES JR		200 N GAINES RD		CEDAR CREEK	TX	78612	Delivered	Return Receipt - Electronic, Certified Mail
9314869904300104291155	4188.43	02/09/2023	SYDHAN LP		PO BOX 92349		AUSTIN	TX	78709	Mailed	Return Receipt - Electronic, Certified Mail
9314869904300104291216	4188.43	02/09/2023	NANCY S THOMAS		106 MAPLE VALLEY RD		HOUSTON	TX	77056	Delivered	Return Receipt - Electronic, Certified Mail

EXHIBIT
C-2



February 14, 2023

Dear WALZ GROUP:

The following is in response to your request for proof of delivery on your item with the tracking number: **9314 8699 0430 0104 2912 61.**

Item Details

Status:	Delivered, Left with Individual
Status Date / Time:	February 13, 2023, 11:50 a.m.
Location:	CARLSBAD, NM 88220
Postal Product:	First-Class Mail®
Extra Services:	Certified Mail™ Return Receipt Electronic
Recipient Name:	Bureau of Land Management


Shipment Details

Weight:	3.0oz
----------------	-------

Destination Delivery Address

Street Address:	620 E GREENE ST
City, State ZIP Code:	CARLSBAD, NM 88220-6292

Recipient Signature



Note: Scanned image may reflect a different destination address due to Intended Recipient's delivery instructions on file.

Thank you for selecting the United States Postal Service® for your mailing needs. If you require additional assistance, please contact your local Post Office™ or a Postal representative at 1-800-222-1811.

Sincerely,
United States Postal Service®
475 L'Enfant Plaza SW
Washington, D.C. 20260-0004

Information in this section provided by Covius Document Services, LLC.

Reference Number: 4188.43



February 14, 2023

Dear WALZ GROUP:

The following is in response to your request for proof of delivery on your item with the tracking number: **9314 8699 0430 0104 2912 47.**



Item Details

Status: Delivered, Individual Picked Up at Postal Facility
Status Date / Time: February 13, 2023, 06:48 a.m.
Location: DALLAS, TX 75266
Postal Product: First-Class Mail®
Extra Services: Certified Mail™
 Return Receipt Electronic
Recipient Name: Mary Patricia Dougherty Trust C O Northern Trust

Shipment Details

Weight: 2.0oz

Recipient Signature

Signature of Recipient:	
Address of Recipient:	

Note: Scanned image may reflect a different destination address due to Intended Recipient's delivery instructions on file.

Thank you for selecting the United States Postal Service® for your mailing needs. If you require additional assistance, please contact your local Post Office™ or a Postal representative at 1-800-222-1811.

Sincerely,
 United States Postal Service®
 475 L'Enfant Plaza SW
 Washington, D.C. 20260-0004

Information in this section provided by Covius Document Services, LLC.

Reference Number: 4188.43



February 15, 2023

Dear WALZ GROUP:

The following is in response to your request for proof of delivery on your item with the tracking number: **9314 8699 0430 0104 2912 30.**

Item Details

Status:	Delivered, Front Desk/Reception/Mail Room
Status Date / Time:	February 14, 2023, 01:20 p.m.
Location:	ARLINGTON, TX 76017
Postal Product:	First-Class Mail®
Extra Services:	Certified Mail™ Return Receipt Electronic
Recipient Name:	Estate of Leonard B Olson


Shipment Details

Weight: 2.0oz

Destination Delivery Address

Street Address:	6031 W INTERSTATE 20
City, State ZIP Code:	ARLINGTON, TX 76017-1084

Recipient Signature

Signature of Recipient:	
Address of Recipient:	#251

Note: Scanned image may reflect a different destination address due to Intended Recipient's delivery instructions on file.

Thank you for selecting the United States Postal Service® for your mailing needs. If you require additional assistance, please contact your local Post Office™ or a Postal representative at 1-800-222-1811.

Sincerely,
United States Postal Service®
475 L'Enfant Plaza SW
Washington, D.C. 20260-0004

Information in this section provided by Covius Document Services, LLC.

Reference Number: 4188.43



February 14, 2023

Dear WALZ GROUP:

The following is in response to your request for proof of delivery on your item with the tracking number: **9314 8699 0430 0104 2912 23.**

Item Details

Status:	Delivered, Left with Individual
Status Date / Time:	February 13, 2023, 03:08 p.m.
Location:	DENISON, TX 75020
Postal Product:	First-Class Mail®
Extra Services:	Certified Mail™ Return Receipt Electronic
Recipient Name:	THE SCHRAM FAMILY LIVING REVOCABLE TRUST

Shipment Details

Weight:	3.0oz
----------------	-------

Destination Delivery Address

Street Address:	2731 SHAWN DR
City, State ZIP Code:	DENISON, TX 75020-5621

Recipient Signature

Signature of Recipient:	<i>M. Hodal/ins TTC-6C-19</i>
Address of Recipient:	<i>2731 Shawn</i>

Note: Scanned image may reflect a different destination address due to Intended Recipient's delivery instructions on file.

Thank you for selecting the United States Postal Service® for your mailing needs. If you require additional assistance, please contact your local Post Office™ or a Postal representative at 1-800-222-1811.

Sincerely,
United States Postal Service®
475 L'Enfant Plaza SW
Washington, D.C. 20260-0004

Information in this section provided by Covius Document Services, LLC.

Reference Number: 4188.43



February 14, 2023

Dear WALZ GROUP:

The following is in response to your request for proof of delivery on your item with the tracking number: **9314 8699 0430 0104 2912 09.**

Item Details

Status: Delivered, Left with Individual
Status Date / Time: February 13, 2023, 10:19 a.m.
Location: MAGNOLIA, TX 77354
Postal Product: First-Class Mail®
Extra Services: Certified Mail™
 Return Receipt Electronic
Recipient Name: MABEE FLYNN LEASE TRUST

Shipment Details

Weight: 3.0oz

Destination Delivery Address

Street Address: 15611 WILDWOOD TRCE
City, State ZIP Code: MAGNOLIA, TX 77354-1873

Recipient Signature

Signature of Recipient:	
Address of Recipient:	15611 Wildwood TR

Note: Scanned image may reflect a different destination address due to Intended Recipient's delivery instructions on file.

Thank you for selecting the United States Postal Service® for your mailing needs. If you require additional assistance, please contact your local Post Office™ or a Postal representative at 1-800-222-1811.

Sincerely,
 United States Postal Service®
 475 L'Enfant Plaza SW
 Washington, D.C. 20260-0004

Information in this section provided by Covius Document Services, LLC.

Reference Number: 4188.43



February 14, 2023

Dear WALZ GROUP:

The following is in response to your request for proof of delivery on your item with the tracking number: **9314 8699 0430 0104 2911 93.**

Item Details

Status:	Delivered, Left with Individual
Status Date / Time:	February 13, 2023, 03:08 p.m.
Location:	DENISON, TX 75020
Postal Product:	First-Class Mail®
Extra Services:	Certified Mail™ Return Receipt Electronic
Recipient Name:	ESTATE OF ALFRED SCHRAM SR

Shipment Details

Weight:	3.0oz
----------------	-------

Destination Delivery Address

Street Address:	2731 SHAWN DR
City, State ZIP Code:	DENISON, TX 75020-5621

Recipient Signature

Signature of Recipient:	<i>M. Hodakins</i> <i>TRC-19</i>
Address of Recipient:	<i>2731 Shawn</i>

Note: Scanned image may reflect a different destination address due to Intended Recipient's delivery instructions on file.

Thank you for selecting the United States Postal Service® for your mailing needs. If you require additional assistance, please contact your local Post Office™ or a Postal representative at 1-800-222-1811.

Sincerely,
United States Postal Service®
475 L'Enfant Plaza SW
Washington, D.C. 20260-0004

Information in this section provided by Covius Document Services, LLC.

Reference Number: 4188.43



February 20, 2023

Dear WALZ GROUP:

The following is in response to your request for proof of delivery on your item with the tracking number: **9314 8699 0430 0104 2911 86.**

Item Details

Status:	Delivered, Left with Individual
Status Date / Time:	February 18, 2023, 09:35 a.m.
Location:	SPRING, TX 77389
Postal Product:	First-Class Mail®
Extra Services:	Certified Mail™ Return Receipt Electronic
Recipient Name:	XTO HOLDINGS LLC



Shipment Details

Weight:	2.0oz
----------------	-------

Destination Delivery Address

Street Address:	22777 SPRINGWOODS VILLAGE PKWY
City, State ZIP Code:	SPRING, TX 77389-1425

Recipient Signature

Signature of Recipient:	
Address of Recipient:	

Note: Scanned image may reflect a different destination address due to Intended Recipient's delivery instructions on file.

Thank you for selecting the United States Postal Service® for your mailing needs. If you require additional assistance, please contact your local Post Office™ or a Postal representative at 1-800-222-1811.

Sincerely,
United States Postal Service®
475 L'Enfant Plaza SW
Washington, D.C. 20260-0004

Information in this section provided by Covius Document Services, LLC.

Reference Number: 4188.43



February 14, 2023

Dear WALZ GROUP:

The following is in response to your request for proof of delivery on your item with the tracking number: **9314 8699 0430 0104 2911 79.**

Item Details

Status:	Delivered, Left with Individual
Status Date / Time:	February 13, 2023, 11:26 a.m.
Location:	DALLAS, TX 75225
Postal Product:	First-Class Mail®
Extra Services:	Certified Mail™ Return Receipt Electronic
Recipient Name:	TD MINERALS LLC

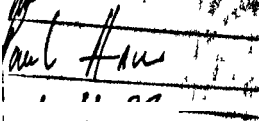

Shipment Details

Weight:	3.0oz
----------------	-------

Destination Delivery Address

Street Address:	8111 WESTCHESTER DR STE 900
City, State ZIP Code:	DALLAS, TX 75225-6146

Recipient Signature

Signature of Recipient:	
Address of Recipient:	

Note: Scanned image may reflect a different destination address due to Intended Recipient's delivery instructions on file.

Thank you for selecting the United States Postal Service® for your mailing needs. If you require additional assistance, please contact your local Post Office™ or a Postal representative at 1-800-222-1811.

Sincerely,
United States Postal Service®
475 L'Enfant Plaza SW
Washington, D.C. 20260-0004

Information in this section provided by Covius Document Services, LLC.

Reference Number: 4188.43



February 23, 2023

Dear WALZ GROUP:

The following is in response to your request for proof of delivery on your item with the tracking number: **9314 8699 0430 0104 2911 62.**

Item Details

Status: Delivered, Left with Individual
Status Date / Time: February 22, 2023, 02:23 p.m.
Location: AUSTIN, TX 78746
Postal Product: First-Class Mail®
Extra Services: Certified Mail™
 Return Receipt Electronic
Recipient Name: TAYLOR KATHLEEN GIFFORD 2021 GST EXEMPT TRUST TA



Shipment Details

Weight: 3.0oz

Destination Delivery Address

Street Address: 1124 WILD BASIN LEDGE
City, State ZIP Code: AUSTIN, TX 78746-2739

Recipient Signature

Signature of Recipient:	
Address of Recipient:	

Note: Scanned image may reflect a different destination address due to Intended Recipient's delivery instructions on file.

Thank you for selecting the United States Postal Service® for your mailing needs. If you require additional assistance, please contact your local Post Office™ or a Postal representative at 1-800-222-1811.

Sincerely,
 United States Postal Service®
 475 L'Enfant Plaza SW
 Washington, D.C. 20260-0004

Information in this section provided by Covius Document Services, LLC.

Reference Number: 4188.43



February 15, 2023

Dear WALZ GROUP:

The following is in response to your request for proof of delivery on your item with the tracking number: **9314 8699 0430 0104 2911 48.**

Item Details

Status:	Delivered, Left with Individual
Status Date / Time:	February 14, 2023, 11:14 a.m.
Location:	DALLAS, TX 75219
Postal Product:	First-Class Mail®
Extra Services:	Certified Mail™ Return Receipt Electronic
Recipient Name:	SMP TITAN MINERAL HOLDINGS LP



Shipment Details

Weight:	3.0oz
----------------	-------

Destination Delivery Address

Street Address:	4143 MAPLE AVE STE 500
City, State ZIP Code:	DALLAS, TX 75219-3294

Recipient Signature

Signature of Recipient:	
Address of Recipient:	

Note: Scanned image may reflect a different destination address due to Intended Recipient's delivery instructions on file.

Thank you for selecting the United States Postal Service® for your mailing needs. If you require additional assistance, please contact your local Post Office™ or a Postal representative at 1-800-222-1811.

Sincerely,
United States Postal Service®
475 L'Enfant Plaza SW
Washington, D.C. 20260-0004

Information in this section provided by Covius Document Services, LLC.

Reference Number: 4188.43



February 15, 2023

Dear WALZ GROUP:

The following is in response to your request for proof of delivery on your item with the tracking number: **9314 8699 0430 0104 2911 31.**

Item Details

Status:	Delivered, Left with Individual
Status Date / Time:	February 14, 2023, 11:14 a.m.
Location:	DALLAS, TX 75219
Postal Product:	First-Class Mail®
Extra Services:	Certified Mail™ Return Receipt Electronic
Recipient Name:	SMP TITAN FLEX LP



Shipment Details

Weight:	3.0oz
----------------	-------

Destination Delivery Address

Street Address:	4143 MAPLE AVE STE 500
City, State ZIP Code:	DALLAS, TX 75219-3294

Recipient Signature

Signature of Recipient:	
Address of Recipient:	

Note: Scanned image may reflect a different destination address due to Intended Recipient's delivery instructions on file.

Thank you for selecting the United States Postal Service® for your mailing needs. If you require additional assistance, please contact your local Post Office™ or a Postal representative at 1-800-222-1811.

Sincerely,
United States Postal Service®
475 L'Enfant Plaza SW
Washington, D.C. 20260-0004

Information in this section provided by Covius Document Services, LLC.

Reference Number: 4188.43



February 15, 2023

Dear WALZ GROUP:

The following is in response to your request for proof of delivery on your item with the tracking number: **9314 8699 0430 0104 2911 24.**

Item Details

Status: Delivered, Left with Individual
Status Date / Time: February 14, 2023, 11:14 a.m.
Location: DALLAS, TX 75219
Postal Product: First-Class Mail®
Extra Services: Certified Mail™
 Return Receipt Electronic
Recipient Name: SMP SIDECAR TITAN MINERAL HOLDINGS LP



Shipment Details

Weight: 3.0oz

Destination Delivery Address

Street Address: 4143 MAPLE AVE STE 500
City, State ZIP Code: DALLAS, TX 75219-3294

Recipient Signature

Signature of Recipient:	
Address of Recipient:	

Note: Scanned image may reflect a different destination address due to Intended Recipient's delivery instructions on file.

Thank you for selecting the United States Postal Service® for your mailing needs. If you require additional assistance, please contact your local Post Office™ or a Postal representative at 1-800-222-1811.

Sincerely,
 United States Postal Service®
 475 L'Enfant Plaza SW
 Washington, D.C. 20260-0004

Information in this section provided by Covius Document Services, LLC.

Reference Number: 4188.43



February 22, 2023

Dear WALZ GROUP:

The following is in response to your request for proof of delivery on your item with the tracking number: **9314 8699 0430 0104 2911 17.**

Item Details

Status:	Delivered, Individual Picked Up at Post Office
Status Date / Time:	February 21, 2023, 12:41 p.m.
Location:	SANTA FE, NM 87507
Postal Product:	First-Class Mail®
Extra Services:	Certified Mail™ Return Receipt Electronic
Recipient Name:	SHOGOIL GAS CO II LLC CAROLYN L SHOGRIN MEMBER

Shipment Details

Weight: 2.0oz

Recipient Signature

Signature of Recipient:	<i>Carolyn Shogrin</i>
Address of Recipient:	29450

Note: Scanned image may reflect a different destination address due to Intended Recipient's delivery instructions on file.

Thank you for selecting the United States Postal Service® for your mailing needs. If you require additional assistance, please contact your local Post Office™ or a Postal representative at 1-800-222-1811.

Sincerely,
United States Postal Service®
475 L'Enfant Plaza SW
Washington, D.C. 20260-0004

Information in this section provided by Covius Document Services, LLC.

Reference Number: 4188.43



February 14, 2023

Dear WALZ GROUP:

The following is in response to your request for proof of delivery on your item with the tracking number: **9314 8699 0430 0104 2911 00.**

Item Details

Status:	Delivered, Left with Individual
Status Date / Time:	February 13, 2023, 11:26 a.m.
Location:	MIDLAND, TX 79705
Postal Product:	First-Class Mail®
Extra Services:	Certified Mail™ Return Receipt Electronic
Recipient Name:	SARAH ELIZABETH GIFFORD BEAUFIT TRUST

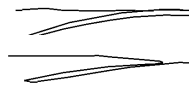

Shipment Details

Weight:	3.0oz
----------------	-------

Destination Delivery Address

Street Address:	813 KEYSTONE CT
City, State ZIP Code:	MIDLAND, TX 79705-1903

Recipient Signature

Signature of Recipient:	
Address of Recipient:	

Note: Scanned image may reflect a different destination address due to Intended Recipient's delivery instructions on file.

Thank you for selecting the United States Postal Service® for your mailing needs. If you require additional assistance, please contact your local Post Office™ or a Postal representative at 1-800-222-1811.

Sincerely,
United States Postal Service®
475 L'Enfant Plaza SW
Washington, D.C. 20260-0004

Information in this section provided by Covius Document Services, LLC.

Reference Number: 4188.43



February 15, 2023

Dear WALZ GROUP:

The following is in response to your request for proof of delivery on your item with the tracking number: **9314 8699 0430 0104 2910 94.**

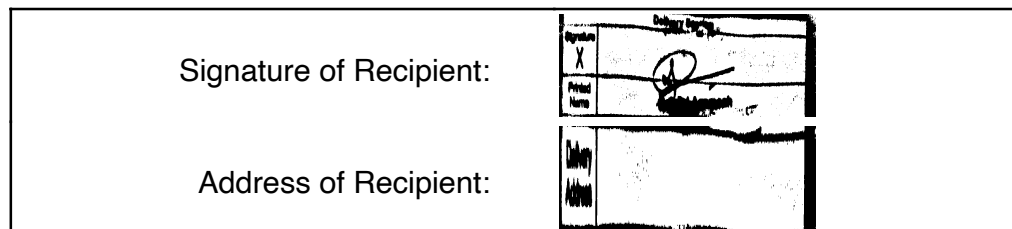
Item Details

Status: Delivered, Individual Picked Up at Postal Facility
Status Date / Time: February 14, 2023, 05:25 p.m.
Location: DALLAS, TX 75260
Postal Product: First-Class Mail®
Extra Services: Certified Mail™
 Return Receipt Electronic
Recipient Name: SANTA ELENA MINERALS IV LP

Shipment Details

Weight: 3.0oz

Recipient Signature



Note: Scanned image may reflect a different destination address due to Intended Recipient's delivery instructions on file.

Thank you for selecting the United States Postal Service® for your mailing needs. If you require additional assistance, please contact your local Post Office™ or a Postal representative at 1-800-222-1811.

Sincerely,
United States Postal Service®
475 L'Enfant Plaza SW
Washington, D.C. 20260-0004

Information in this section provided by Covius Document Services, LLC.

Reference Number: 4188.43



February 16, 2023

Dear WALZ GROUP:

The following is in response to your request for proof of delivery on your item with the tracking number: **9314 8699 0430 0104 2910 87.**

Item Details

Status:	Delivered, Individual Picked Up at Post Office
Status Date / Time:	February 15, 2023, 12:14 p.m.
Location:	CEDAR CREEK, TX 78612
Postal Product:	First-Class Mail®
Extra Services:	Certified Mail™ Return Receipt Electronic
Recipient Name:	RICHARD DONALD JONES JR

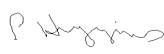

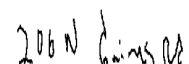
Shipment Details

Weight: 2.0oz

Destination Delivery Address

Street Address:	200 N GAINES RD
City, State ZIP Code:	CEDAR CREEK, TX 78612-3167

Recipient Signature

Signature of Recipient:	 
Address of Recipient:	

Note: Scanned image may reflect a different destination address due to Intended Recipient's delivery instructions on file.

Thank you for selecting the United States Postal Service® for your mailing needs. If you require additional assistance, please contact your local Post Office™ or a Postal representative at 1-800-222-1811.

Sincerely,
United States Postal Service®
475 L'Enfant Plaza SW
Washington, D.C. 20260-0004

Information in this section provided by Covius Document Services, LLC.

Reference Number: 4188.43



February 14, 2023

Dear WALZ GROUP:

The following is in response to your request for proof of delivery on your item with the tracking number: **9314 8699 0430 0104 2910 70.**

Item Details

Status: Delivered
Status Date / Time: February 13, 2023, 10:14 a.m.
Location: FORT WORTH, TX 76147
Postal Product: First-Class Mail®
Extra Services: Certified Mail™
 Return Receipt Electronic
Recipient Name: PEGASUS RESOURCES LLC


Shipment Details

Weight: 3.0oz

Destination Delivery Address

Street Address: PO BOX 470698
City, State ZIP Code: FORT WORTH, TX 76147-0698

Recipient Signature



Note: Scanned image may reflect a different destination address due to Intended Recipient's delivery instructions on file.

Thank you for selecting the United States Postal Service® for your mailing needs. If you require additional assistance, please contact your local Post Office™ or a Postal representative at 1-800-222-1811.

Sincerely,
 United States Postal Service®
 475 L'Enfant Plaza SW
 Washington, D.C. 20260-0004

Information in this section provided by Covius Document Services, LLC.

Reference Number: 4188.43



February 14, 2023

Dear WALZ GROUP:

The following is in response to your request for proof of delivery on your item with the tracking number: **9314 8699 0430 0104 2910 63.**

Item Details

Status: Delivered
Status Date / Time: February 13, 2023, 10:14 a.m.
Location: FORT WORTH, TX 76147
Postal Product: First-Class Mail®
Extra Services: Certified Mail™
 Return Receipt Electronic
Recipient Name: PEGASUS RESOURCES II LLC


Shipment Details

Weight: 3.0oz

Destination Delivery Address

Street Address: PO BOX 470698
City, State ZIP Code: FORT WORTH, TX 76147-0698

Recipient Signature



Note: Scanned image may reflect a different destination address due to Intended Recipient's delivery instructions on file.

Thank you for selecting the United States Postal Service® for your mailing needs. If you require additional assistance, please contact your local Post Office™ or a Postal representative at 1-800-222-1811.

Sincerely,
 United States Postal Service®
 475 L'Enfant Plaza SW
 Washington, D.C. 20260-0004

Information in this section provided by Covius Document Services, LLC.

Reference Number: 4188.43



February 15, 2023

Dear WALZ GROUP:

The following is in response to your request for proof of delivery on your item with the tracking number: **9314 8699 0430 0104 2910 56.**

Item Details

Status: Delivered, Individual Picked Up at Post Office
Status Date / Time: February 14, 2023, 09:28 a.m.
Location: OKMULGEE, OK 74447
Postal Product: First-Class Mail®
Extra Services: Certified Mail™
 Return Receipt Electronic
Recipient Name: PATRICIA B YOUNG MGMT TR 1ST NTL BK TR CO OF
 O


Shipment Details

Weight: 2.0oz

Destination Delivery Address

Street Address: PO BOX 1037
City, State ZIP Code: OKMULGEE, OK 74447-1037

Recipient Signature

Signature of Recipient:	 Andy Smith
Address of Recipient:	PO BOX 1037 OKMULGEE, OK 74447-1037

Note: Scanned image may reflect a different destination address due to Intended Recipient's delivery instructions on file.

Thank you for selecting the United States Postal Service® for your mailing needs. If you require additional assistance, please contact your local Post Office™ or a Postal representative at 1-800-222-1811.

Sincerely,
 United States Postal Service®
 475 L'Enfant Plaza SW
 Washington, D.C. 20260-0004

Information in this section provided by Covius Document Services, LLC.

Reference Number: 4188.43



February 15, 2023

Dear WALZ GROUP:

The following is in response to your request for proof of delivery on your item with the tracking number: **9314 8699 0430 0104 2910 49.**

Item Details

Status:	Delivered, Left with Individual
Status Date / Time:	February 14, 2023, 11:14 a.m.
Location:	DALLAS, TX 75219
Postal Product:	First-Class Mail®
Extra Services:	Certified Mail™ Return Receipt Electronic
Recipient Name:	MSH FAMILY REAL ESTATE PTR II LLC



Shipment Details

Weight:	3.0oz
----------------	-------

Destination Delivery Address

Street Address:	4143 MAPLE AVE STE 500
City, State ZIP Code:	DALLAS, TX 75219-3294

Recipient Signature

Signature of Recipient:	
Address of Recipient:	

Note: Scanned image may reflect a different destination address due to Intended Recipient's delivery instructions on file.

Thank you for selecting the United States Postal Service® for your mailing needs. If you require additional assistance, please contact your local Post Office™ or a Postal representative at 1-800-222-1811.

Sincerely,
United States Postal Service®
475 L'Enfant Plaza SW
Washington, D.C. 20260-0004

Information in this section provided by Covius Document Services, LLC.

Reference Number: 4188.43



February 14, 2023

Dear WALZ GROUP:

The following is in response to your request for proof of delivery on your item with the tracking number: **9314 8699 0430 0104 2910 32.**

Item Details

Status:	Delivered, Front Desk/Reception/Mail Room
Status Date / Time:	February 13, 2023, 12:05 p.m.
Location:	DALLAS, TX 75205
Postal Product:	First-Class Mail®
Extra Services:	Certified Mail™ Return Receipt Electronic



Shipment Details

Weight: 3.0oz

Destination Delivery Address

Street Address:	3100 MONTICELLO AVE STE 500
City, State ZIP Code:	DALLAS, TX 75205-3432

Recipient Signature

Signature of Recipient:	 Jensen Morse
Address of Recipient:	

Note: Scanned image may reflect a different destination address due to Intended Recipient's delivery instructions on file.

Thank you for selecting the United States Postal Service® for your mailing needs. If you require additional assistance, please contact your local Post Office™ or a Postal representative at 1-800-222-1811.

Sincerely,
United States Postal Service®
475 L'Enfant Plaza SW
Washington, D.C. 20260-0004

Information in this section provided by Covius Document Services, LLC.

Reference Number: 4188.43



February 17, 2023

Dear WALZ GROUP:

The following is in response to your request for proof of delivery on your item with the tracking number: **9314 8699 0430 0104 2910 25.**



Item Details

Status: Delivered
Status Date / Time: February 16, 2023, 09:39 a.m.
Location: AUSTIN, TX 78703
Postal Product: First-Class Mail®
Extra Services: Certified Mail™
 Return Receipt Electronic
Recipient Name: MARY SUSAN GIFFORD LOCKER 2021 GST MARY SUSAN GI

Shipment Details

Weight: 3.0oz

Recipient Signature

Signature of Recipient:	
Address of Recipient:	

Note: Scanned image may reflect a different destination address due to Intended Recipient's delivery instructions on file.

Thank you for selecting the United States Postal Service® for your mailing needs. If you require additional assistance, please contact your local Post Office™ or a Postal representative at 1-800-222-1811.

Sincerely,
United States Postal Service®
475 L'Enfant Plaza SW
Washington, D.C. 20260-0004

Information in this section provided by Covius Document Services, LLC.

Reference Number: 4188.43



February 15, 2023

Dear WALZ GROUP:

The following is in response to your request for proof of delivery on your item with the tracking number: **9314 8699 0430 0104 2910 01.**

Item Details

Status:	Delivered, Left with Individual
Status Date / Time:	February 14, 2023, 12:09 p.m.
Location:	MIDLAND, TX 79705
Postal Product:	First-Class Mail®
Extra Services:	Certified Mail™ Return Receipt Electronic
Recipient Name:	MARISSA SUZANNE GIFFORD SMITH TRUST MARISSA SMIT





Shipment Details

Weight: 3.0oz

Destination Delivery Address

Street Address:	2814 STUTZ DR
City, State ZIP Code:	MIDLAND, TX 79705-4928

Recipient Signature

Signature of Recipient:	  
Address of Recipient:	

Note: Scanned image may reflect a different destination address due to Intended Recipient's delivery instructions on file.

Thank you for selecting the United States Postal Service® for your mailing needs. If you require additional assistance, please contact your local Post Office™ or a Postal representative at 1-800-222-1811.

Sincerely,
United States Postal Service®
475 L'Enfant Plaza SW
Washington, D.C. 20260-0004

Information in this section provided by Covius Document Services, LLC.

Reference Number: 4188.43



February 20, 2023

Dear WALZ GROUP:

The following is in response to your request for proof of delivery on your item with the tracking number: **9314 8699 0430 0104 2909 81**.

Item Details

Status:	Delivered, Individual Picked Up at Post Office
Status Date / Time:	February 17, 2023, 11:46 a.m.
Location:	COLUMBUS, TX 78934
Postal Product:	First-Class Mail®
Extra Services:	Certified Mail™ Return Receipt Electronic
Recipient Name:	LISA GAIL KARABATSOS


Shipment Details

Weight: 3.0oz

Destination Delivery Address

Street Address:	PO BOX 327
City, State ZIP Code:	COLUMBUS, TX 78934-0327

Recipient Signature

Signature of Recipient:	 Lisa G. Karabatsos PO BOX 327 COLUMBUS, TX 78934-0327
Address of Recipient:	

Note: Scanned image may reflect a different destination address due to Intended Recipient's delivery instructions on file.

Thank you for selecting the United States Postal Service® for your mailing needs. If you require additional assistance, please contact your local Post Office™ or a Postal representative at 1-800-222-1811.

Sincerely,
United States Postal Service®
475 L'Enfant Plaza SW
Washington, D.C. 20260-0004

Information in this section provided by Covius Document Services, LLC.

Reference Number: 4188.43



February 14, 2023

Dear WALZ GROUP:

The following is in response to your request for proof of delivery on your item with the tracking number: **9314 8699 0430 0104 2909 74.**

Item Details

Status:	Delivered, Front Desk/Reception/Mail Room
Status Date / Time:	February 13, 2023, 12:38 p.m.
Location:	DENVER, CO 80202
Postal Product:	First-Class Mail®
Extra Services:	Certified Mail™ Return Receipt Electronic



Shipment Details

Weight: 3.0oz

Destination Delivery Address

Street Address:	1401 LAWRENCE ST
City, State ZIP Code:	DENVER, CO 80202-2497

Recipient Signature

Signature of Recipient:	
Address of Recipient:	

Note: Scanned image may reflect a different destination address due to Intended Recipient's delivery instructions on file.

Thank you for selecting the United States Postal Service® for your mailing needs. If you require additional assistance, please contact your local Post Office™ or a Postal representative at 1-800-222-1811.

Sincerely,
United States Postal Service®
475 L'Enfant Plaza SW
Washington, D.C. 20260-0004

Information in this section provided by Covius Document Services, LLC.

Reference Number: 4188.43



February 20, 2023

Dear WALZ GROUP:

The following is in response to your request for proof of delivery on your item with the tracking number: **9314 8699 0430 0104 2909 50.**



Item Details

Status:	Delivered, Individual Picked Up at Post Office
Status Date / Time:	February 17, 2023, 11:07 a.m.
Location:	MIDLAND, TX 79701
Postal Product:	First-Class Mail®
Extra Services:	Certified Mail™ Return Receipt Electronic
Recipient Name:	INNERARITY FAMILY MINERALS LLC

Shipment Details

Weight: 3.0oz

Recipient Signature

Signature of Recipient:	 
Address of Recipient:	PO BOX 313 <small>MIDLAND, TX 79702-0313</small>

Note: Scanned image may reflect a different destination address due to Intended Recipient's delivery instructions on file.

Thank you for selecting the United States Postal Service® for your mailing needs. If you require additional assistance, please contact your local Post Office™ or a Postal representative at 1-800-222-1811.

Sincerely,
United States Postal Service®
475 L'Enfant Plaza SW
Washington, D.C. 20260-0004

Information in this section provided by Covius Document Services, LLC.

Reference Number: 4188.43



February 16, 2023

Dear WALZ GROUP:

The following is in response to your request for proof of delivery on your item with the tracking number: **9314 8699 0430 0104 2909 43.**

Item Details

Status:	Delivered
Status Date / Time:	February 15, 2023, 12:24 p.m.
Location:	DALLAS, TX 75219
Postal Product:	First-Class Mail®
Extra Services:	Certified Mail™ Return Receipt Electronic
Recipient Name:	JADT MINERALS LTD



Shipment Details

Weight:	2.0oz
----------------	-------

Destination Delivery Address

Street Address:	PO BOX 190229
City, State ZIP Code:	DALLAS, TX 75219-0229

Recipient Signature

Signature of Recipient:	
Address of Recipient:	

Note: Scanned image may reflect a different destination address due to Intended Recipient's delivery instructions on file.

Thank you for selecting the United States Postal Service® for your mailing needs. If you require additional assistance, please contact your local Post Office™ or a Postal representative at 1-800-222-1811.

Sincerely,
United States Postal Service®
475 L'Enfant Plaza SW
Washington, D.C. 20260-0004

Information in this section provided by Covius Document Services, LLC.

Reference Number: 4188.43



February 16, 2023

Dear WALZ GROUP:

The following is in response to your request for proof of delivery on your item with the tracking number: **9314 8699 0430 0104 2909 36.**

Item Details

Status:	Delivered, Individual Picked Up at Post Office
Status Date / Time:	February 15, 2023, 03:03 p.m.
Location:	TUCSON, AZ 85718
Postal Product:	First-Class Mail®
Extra Services:	Certified Mail™ Return Receipt Electronic
Recipient Name:	HWMR LLC

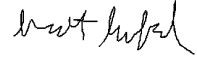
Shipment Details

Weight:	3.0oz
----------------	-------

Destination Delivery Address

Street Address:	1776 E CALLE DEL CIELO
City, State ZIP Code:	TUCSON, AZ 85718-5855

Recipient Signature

Signature of Recipient:	 Scott Summerf
Address of Recipient:	<small>1776 E CALLE DEL CIELO TUCSON, AZ 85718-5855</small>

Note: Scanned image may reflect a different destination address due to Intended Recipient's delivery instructions on file.

Thank you for selecting the United States Postal Service® for your mailing needs. If you require additional assistance, please contact your local Post Office™ or a Postal representative at 1-800-222-1811.

Sincerely,
United States Postal Service®
475 L'Enfant Plaza SW
Washington, D.C. 20260-0004

Information in this section provided by Covius Document Services, LLC.

Reference Number: 4188.43



February 14, 2023

Dear WALZ GROUP:

The following is in response to your request for proof of delivery on your item with the tracking number: **9314 8699 0430 0104 2909 05.**

Item Details

Status:	Delivered, Left with Individual
Status Date / Time:	February 13, 2023, 01:01 p.m.
Location:	BELLAIRE, TX 77401
Postal Product:	First-Class Mail®
Extra Services:	Certified Mail™ Return Receipt Electronic
Recipient Name:	GALLEY NM ASSETS LLC



Shipment Details

Weight:	3.0oz
----------------	-------

Destination Delivery Address

Street Address:	5909 WEST LOOP S STE 520
City, State ZIP Code:	BELLAIRE, TX 77401-2444

Recipient Signature

Signature of Recipient:	
Address of Recipient:	

Note: Scanned image may reflect a different destination address due to Intended Recipient's delivery instructions on file.

Thank you for selecting the United States Postal Service® for your mailing needs. If you require additional assistance, please contact your local Post Office™ or a Postal representative at 1-800-222-1811.

Sincerely,
United States Postal Service®
475 L'Enfant Plaza SW
Washington, D.C. 20260-0004

Information in this section provided by Covius Document Services, LLC.

Reference Number: 4188.43



February 14, 2023

Dear WALZ GROUP:

The following is in response to your request for proof of delivery on your item with the tracking number: **9314 8699 0430 0104 2908 99.**

Item Details

Status:	Delivered, Left with Individual
Status Date / Time:	February 13, 2023, 10:19 a.m.
Location:	MAGNOLIA, TX 77354
Postal Product:	First-Class Mail®
Extra Services:	Certified Mail™ Return Receipt Electronic
Recipient Name:	FIGURE 4 INVESTMENT TRUST

Shipment Details

Weight:	3.0oz
----------------	-------

Destination Delivery Address

Street Address:	15611 WILDWOOD TRCE
City, State ZIP Code:	MAGNOLIA, TX 77354-1873

Recipient Signature

Signature of Recipient:	
Address of Recipient:	15611 Wildwood TR

Note: Scanned image may reflect a different destination address due to Intended Recipient's delivery instructions on file.

Thank you for selecting the United States Postal Service® for your mailing needs. If you require additional assistance, please contact your local Post Office™ or a Postal representative at 1-800-222-1811.

Sincerely,
United States Postal Service®
475 L'Enfant Plaza SW
Washington, D.C. 20260-0004

Information in this section provided by Covius Document Services, LLC.

Reference Number: 4188.43



February 14, 2023

Dear WALZ GROUP:

The following is in response to your request for proof of delivery on your item with the tracking number: **9314 8699 0430 0104 2908 82.**

Item Details

Status: Delivered, Left with Individual
Status Date / Time: February 13, 2023, 10:49 a.m.
Location: MIDLAND, TX 79707
Postal Product: First-Class Mail®
Extra Services: Certified Mail™
 Return Receipt Electronic
Recipient Name: DOUGLAS ABELL DENTON


Shipment Details

Weight: 2.0oz

Destination Delivery Address

Street Address: 3323 N MIDLAND DR STE 113
City, State ZIP Code: MIDLAND, TX 79707-4631

Recipient Signature

Signature of Recipient:	
Address of Recipient:	3323 N MIDLAND STE 113

Note: Scanned image may reflect a different destination address due to Intended Recipient's delivery instructions on file.

Thank you for selecting the United States Postal Service® for your mailing needs. If you require additional assistance, please contact your local Post Office™ or a Postal representative at 1-800-222-1811.

Sincerely,
 United States Postal Service®
 475 L'Enfant Plaza SW
 Washington, D.C. 20260-0004

Information in this section provided by Covius Document Services, LLC.

Reference Number: 4188.43



February 17, 2023

Dear WALZ GROUP:

The following is in response to your request for proof of delivery on your item with the tracking number: **9314 8699 0430 0104 2908 75.**

Item Details

Status: Delivered, Individual Picked Up at Post Office
Status Date / Time: February 16, 2023, 01:22 p.m.
Location: FREDERICKSBURG, TX 78624
Postal Product: First-Class Mail®
Extra Services: Certified Mail™
 Return Receipt Electronic
Recipient Name: DANIEL O SHEA GIFFORD 2021 GST EXEMPT TRUST

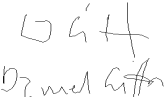
Shipment Details

Weight: 3.0oz

Destination Delivery Address

Street Address: 2137 AVIATION LOOP
City, State ZIP Code: FREDERICKSBURG, TX 78624-7721

Recipient Signature

Signature of Recipient:	 DANIEL O SHEA GIFFORD 2137 AVIATION LOOP FREDERICKSBURG, TX 78624-7721
Address of Recipient:	

Note: Scanned image may reflect a different destination address due to Intended Recipient's delivery instructions on file.

Thank you for selecting the United States Postal Service® for your mailing needs. If you require additional assistance, please contact your local Post Office™ or a Postal representative at 1-800-222-1811.

Sincerely,
 United States Postal Service®
 475 L'Enfant Plaza SW
 Washington, D.C. 20260-0004

Information in this section provided by Covius Document Services, LLC.

Reference Number: 4188.43



February 22, 2023

Dear WALZ GROUP:

The following is in response to your request for proof of delivery on your item with the tracking number: **9314 8699 0430 0104 2908 51**.

Item Details

Status:	Delivered, Individual Picked Up at Post Office
Status Date / Time:	February 21, 2023, 12:41 p.m.
Location:	SANTA FE, NM 87507
Postal Product:	First-Class Mail®
Extra Services:	Certified Mail™ Return Receipt Electronic
Recipient Name:	CARGOIL GAS CO LLC CAROLYN L SHOGRIN REV TR

Shipment Details

Weight: 3.0oz

Recipient Signature

Signature of Recipient:	<i>Carolyn Shogrin</i>
Address of Recipient:	29450

Note: Scanned image may reflect a different destination address due to Intended Recipient's delivery instructions on file.

Thank you for selecting the United States Postal Service® for your mailing needs. If you require additional assistance, please contact your local Post Office™ or a Postal representative at 1-800-222-1811.

Sincerely,
United States Postal Service®
475 L'Enfant Plaza SW
Washington, D.C. 20260-0004

Information in this section provided by Covius Document Services, LLC.

Reference Number: 4188.43



February 16, 2023

Dear WALZ GROUP:

The following is in response to your request for proof of delivery on your item with the tracking number: **9314 8699 0430 0104 2908 44.**

Item Details

Status: Delivered, Individual Picked Up at Post Office
Status Date / Time: February 15, 2023, 12:12 p.m.
Location: LUBBOCK, TX 79408
Postal Product: First-Class Mail®
Extra Services: Certified Mail™
 Return Receipt Electronic
Recipient Name: BALONEY FEATHERS LTD BY ELK MOUNTAIN HOLDINGS LL


Shipment Details

Weight: 2.0oz

Destination Delivery Address

Street Address: PO BOX 1586
City, State ZIP Code: LUBBOCK, TX 79408-1586

Recipient Signature

Signature of Recipient:	
Address of Recipient:	PO BOX 1586 LUBBOCK, TX 79408-1586

Note: Scanned image may reflect a different destination address due to Intended Recipient's delivery instructions on file.

Thank you for selecting the United States Postal Service® for your mailing needs. If you require additional assistance, please contact your local Post Office™ or a Postal representative at 1-800-222-1811.

Sincerely,
 United States Postal Service®
 475 L'Enfant Plaza SW
 Washington, D.C. 20260-0004

Information in this section provided by Covius Document Services, LLC.

Reference Number: 4188.43



February 14, 2023

Dear WALZ GROUP:

The following is in response to your request for proof of delivery on your item with the tracking number: **9314 8699 0430 0104 2908 37.**

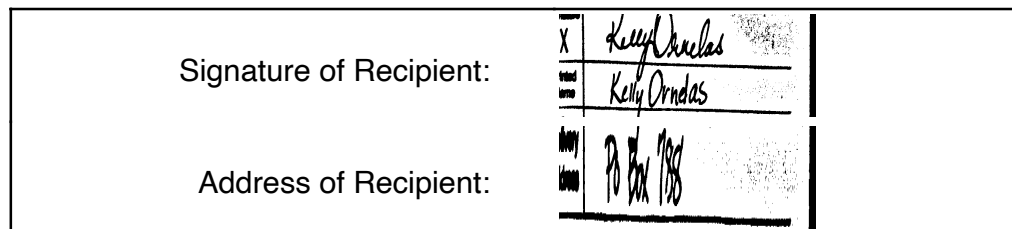
Item Details

Status:	Delivered, PO Box
Status Date / Time:	February 13, 2023, 09:38 a.m.
Location:	CHEYENNE, WY 82001
Postal Product:	First-Class Mail®
Extra Services:	Certified Mail™ Return Receipt Electronic
Recipient Name:	A G ANDRIKOPOULOS RESOURCE INC

Shipment Details

Weight:	3.0oz
----------------	-------

Recipient Signature



Note: Scanned image may reflect a different destination address due to Intended Recipient's delivery instructions on file.

Thank you for selecting the United States Postal Service® for your mailing needs. If you require additional assistance, please contact your local Post Office™ or a Postal representative at 1-800-222-1811.

Sincerely,
United States Postal Service®
475 L'Enfant Plaza SW
Washington, D.C. 20260-0004

Information in this section provided by Covius Document Services, LLC.

Reference Number: 4188.43

Carlsbad Current Argus.

PART OF THE USA TODAY NETWORK

Affidavit of Publication

Ad # 0005596337

This is not an invoice

ABADIE SCHILL P.C.
555 RIVERGATE # B 4-180


DURANGO, CO 81301-7485

I, a legal clerk of the Carlsbad Current Argus, a newspaper published daily at the City of Carlsbad, in said county of Eddy, state of New Mexico and of general paid circulation in said county; that the same is a duly qualified newspaper under the laws of the State wherein legal notices and advertisements may be published; that the printed notice attached hereto was published in the regular and entire edition of said newspaper and not in supplement thereof in editions dated as follows:

02/15/2023


Legal Clerk

Subscribed and sworn before me this February 15, 2023:



State of WI, County of Brown
NOTARY PUBLIC

1-7-25

My commission expires

KATHLEEN ALLEN
Notary Public
State of Wisconsin

Ad # 0005596337
PO #: CASE No. 23382
of Affidavits: 1

This is not an invoice

EXHIBIT
C-3

CASE No. 23382: Notice to all affected parties and persons having any right, title, interest or claim to this case, including owners of working interest, overriding royalty interest, and record title, among others, as well as the known and unknown heirs, devisees, assigns and successors of A G ANDRIKOPOULOS RESOURCE INC, BALONEY FEATHERS LTD BY ELK MOUNTAIN HOLDINGS LLC GENERAL PARTNER, CARGOIL & GAS CO LLC, CAROLYN L SHOGRIN REVOCABLE TRUST SINGLE MEMBER, C L SHOGRIN TRUSTEE, CHARLES PETER GIFFORD 2021 GST TRUST, CHARLES PETER GIFFORD TRUSTEE, DANIEL O SHEA GIFFORD 2021 GST EXEMPT TRUST, DOUGLAS ABELL DENTON, FIGURE 4 INVESTMENT TRUST, GALLEY NM ASSETS LLC, GEORGIA B BASS, GIBSON FAMILY PROPERTIES LP, HWMR LLC, JADT MINERALS LTD, INNERARITY FAMILY MINERALS LLC, JOE N GIFFORD, KMF LAND LLC ATTN NOAM LOCKSHIN, LISA GAIL KARABATSOS, LORRAINE L JOHNSON FAMILY TRUST, PNC BANK NA TRUSTEE, MARISSA SUZANNE GIFFORD SMITH 2021 GST EXEMPT TRUST, MARISSA SMITH TRUSTEE, MARY SARAH GIFFORD ROBB 2021 GST EXEMPT TRUST, MARY SARAH GIFFORD ROBB TRUSTEE, MARY SUSAN GIFFORD LOCKER 2021 GST, MARY SUSAN GIFFORD LOCKER TRUSTEE, MERPEL LLC, PONY OIL OPERATING LLC, MSH FAMILY REAL ESTATE PARTNER II LLC, PATRICIA B YOUNG MGMT TRUST, 1ST NATIONAL BANK & TRUST CO OF OKMULGEE OKLAHOMA, PEGASUS RESOURCES II LLC, PEGASUS RESOURCES LLC, RICHARD DONALD JONES JR, SANTA ELENA MINERALS IV LP, SARAH ELIZABETH GIFFORD BEAUFIT 2021 GST EXEMPT TRUST, SHOGOIL & GAS CO II LLC, CAROLYN L SHOGRIN MEMBER, MANAGER & TRUSTEE, SMP SIDECAR TITAN MINERAL HOLDINGS LP, SMP TITAN FLEX LP, SMP TITAN MINERAL HOLDINGS LP, SYDHAN LP, TAYLOR KATHLEEN GIFFORD 2021 GST EXEMPT TRUST, TAYLOR GIFFORD TRUSTEE, TD MINERALS LLC, XTO HOLDINGS LLC, ESTATE OF ALFRED SCHRAM SR, MABEE FLYNN LEASE TRUST, NANCY S THOMAS and THE SCHRAM FAMILY LIVING REVOCABLE TRUST, of Devon Energy Production Company, L.P.'s application for approval of a spacing unit and compulsory pooling, Eddy County, New Mexico. The State of New Mexico, through its Oil Conservation Division, hereby gives notice that the Division Examiner will conduct a public hearing at 8:15 a.m. on March 2, 2023, traditionally held at 1220 S. St. Francis, Santa Fe, New Mexico, 87505. However, under current Division policies, the hearing will be conducted remotely online. For information about remote access and the status of the case, you can visit the Division's website at: <https://www.emnrd.nm.gov/ocd/hearing-info/> or call (505) 476-3441. Devon Energy Production Company, L.P., at 333 W. Sheridan Ave, Oklahoma City, OK 73102, seeks an order from the Division: (1) establishing a standard 640-acre, more or less, spacing and proration unit comprised of the E/2 of Sections 13 and 24, Township 23 South, Range 31 East, NMPM, Eddy County, New Mexico, and (2) pooling all uncommitted mineral interests in the Wolfcamp formation, designated as an oil pool, underlying the unit. Said horizontal spacing unit is to be dedicated to the Bora Bora 13-24 Fed Com 623H Well, an oil well, to be horizontally drilled from a surface location in the SW/4 SE/4 (Unit O) of Section 12-235-31E to a bottom hole location in the SW/4 SE/4 (Unit O) of Section 24; the Bora Bora 13-24 Fed Com 624H Well, an oil well, to be horizontally drilled from a surface location in the SE/4 SE/4 (Unit P) of Section 12-235-31E to a bottom hole location in the SW/4 SE/4 (Unit O) of Section 24, the Bora Bora 13-24 Fed Com 625H Well, an oil well, to be horizontally drilled from a surface location in the SE/4 SE/4 (Unit P) of Section 12-235-31E to a bottom hole location in the SE/4 SE/4 (Unit P) of Section 24, the Bora Bora 13-24 Fed Com 713H Well, an oil well, to be horizontally drilled from a surface location in the SW/4 SE/4 (Unit O) of Section 12-235-31E to a bottom hole location in the SW/4 SE/4 (Unit O) of Section 24, and the Bora Bora 13-24 Fed Com 714H Well, an oil well, to be horizontally drilled from a surface location in the SE/4 SE/4 (Unit P) of Section 12-235-31E to a bottom hole location in the SE/4 SE/4 (Unit P) of Section 24. The Bora Bora 13-24 Fed Com 624H Well is the proximity well and proximity tracts will be utilized to create the larger E/2 unit. The wells will be orthodox, and the take points and completed intervals will comply with the setback requirements under the statewide Rules. Also to be considered will be the cost of drilling and completing the wells and the allocation of the costs thereof; actual operating costs and charges for supervision; the designation of the Applicant as Operator of the wells and unit; and a 200% charge for the risk involved in drilling and completing the wells. The wells and lands are located approximately 33 miles northwest of Jal, New Mexico, and approximate 19 miles north of the state line. #5596337, Current Argus, February 15, 2023

TAB 1

Reference for Case No. 23383
Application Case No. 23383:

Bora Bora 13-24 Fed Com 621H Well
Bora Bora 13-24 Fed Com 622H Well
Bora Bora 13-24 Fed Com 711H Well
Bora Bora 13-24 Fed Com 712H Well

NMOCD Checklist Case No. 23383

**STATE OF NEW MEXICO
ENERGY, MINERALS AND NATURAL RESOURCES DEPARTMENT
OIL CONSERVATION DIVISION**

**APPLICATION OF DEVON ENERGY PRODUCTION COMPANY,
L.P., FOR A HORIZONTAL SPACING UNIT AND
COMPULSORY POOLING, EDDY COUNTY, NEW MEXICO**

Case No. 23383

APPLICATION

Devon Energy Production Company, L.P. (“Devon”), OGRID No. 6137, through its undersigned attorneys, hereby files this Application with the Oil Conservation Division (“Division”) pursuant to the provisions of NMSA 1978, Section 70-2-17, for an order (1) establishing a standard 640-acre, more or less, spacing and proration unit comprised of the W/2 of Sections 13 and 24, Township 23 South, Range 31 East, NMPM, Eddy County, New Mexico, and (2) pooling all uncommitted mineral interests in the Wolfcamp formation, designated as an oil pool, underlying said unit.

In support of its Application, Devon states the following:

1. Devon is a working interest owner in the proposed horizontal spacing and proration unit (“HSU”) and has a right to drill a well thereon.
2. Devon proposes and dedicates to the HSU the **Bora Bora 13-24 Fed Com 621H Well**, the **Bora Bora 13-24 Fed Com 622H Well**, the **Bora Bora 13-24 Fed Com 711H Well**, and the **Bora Bora 13-24 Fed Com 712H Well**, as initial wells, to be drilled to a sufficient depth to test the Wolfcamp formation.

3. Devon proposes the **Bora Bora 13-24 Fed Com 621H Well**, an oil well, to be horizontally drilled from a surface location in the NW/4 NW/4 (Unit D) of Section 13 to a bottom hole location in the SW/4 SW/4 (Unit M) of Section 24.

4. Devon proposes the **Bora Bora 13-24 Fed Com 622H Well**, an oil well, to be horizontally drilled from a surface location in the NE/4 NW/4 (Unit C) of Section 13 to a bottom hole location in the SE/4 SW/4 (Unit N) of Section 24. The **Bora Bora 13-24 Fed Com 622H Well** is the proximity well, positioned so the unit can include proximity tracts located within 330 feet of the well's completed interval, thereby incorporating the W/2 W/2 of Sections 13 and 24, in order to establish the larger unit covering the W/2 of said Sections.

5. Devon proposes the **Bora Bora 13-24 Fed Com 711H Well**, an oil well, to be horizontally drilled from a surface location in the NW/4 NW/4 (Unit D) of Section 13 to a bottom hole location in the SW/4 SW/4 (Unit M) of Section 24.

6. Devon proposes the **Bora Bora 13-24 Fed Com 712H Well**, an oil well, to be horizontally drilled from a surface location in the NE/4 NW/4 (Unit C) of Section 13 to a bottom hole location in the SE/4 SW/4 (Unit N) of Section 24.

7. The proposed wells are orthodox in their location, and the take points and completed intervals comply with setback requirements for the unit under the statewide rules.

8. Devon's good faith review of records did not reveal any overlapping units.

9. Devon has sought in good faith, but has been unable to obtain, voluntary agreement from all interest owners to participate in the drilling of the wells or in the commitment of their interests to the wells for their development within the proposed HSU.

10. The pooling of all interests in the Wolfcamp formation within the proposed HSU will avoid the drilling of unnecessary wells, prevent waste, and protect correlative rights.

11. In order to provide for its just and fair share of the oil and gas underlying the subject lands, Devon requests that all uncommitted interests in this HSU be pooled and that Devon be designated the operator of the proposed horizontal wells and HSU.

WHEREFORE, Devon requests that this Application be set for hearing on March 2, 2023, before an Examiner of the Oil Conservation Division, and after notice and hearing as required by law, the Division enter an order:

A. Establishing a standard 640-acre, more or less, spacing and proration unit comprised of the W/2 of Sections 13 and 24, Township 23 South, Range 31 East, NMPM, Eddy County, New Mexico;

B. Pooling all uncommitted mineral interests in the Wolfcamp formation underlying the proposed HSU.

C. Approving the **Bora Bora 13-24 Fed Com 621H Well**, the **Bora Bora 13-24 Fed Com 622H Well**, the **Bora Bora 13-24 Fed Com 711H Well**, and the **Bora Bora 13-24 Fed Com 712H Well** as the wells for the HSU.

D. Designating Devon as operator of this HSU and the horizontal wells to be drilled thereon;

E. Authorizing Devon to recover its costs of drilling, equipping, and completing the wells;

F. Approving actual operating charges and costs of supervision, to the maximum extent allowable, while drilling and after completion, together with a provision adjusting the rates pursuant to the COPAS accounting procedures; and

G. Setting a 200% charge for the risk assumed by Devon in drilling and completing the wells in the event a working interest owner elects not to participate in the wells.

Respectfully submitted,

ABADIE & SCHILL, PC

/s/ Darin C. Savage

Darin C. Savage

William E. Zimsky
Andrew D. Schill
214 McKenzie Street
Santa Fe, New Mexico 87501
Telephone: 970.385.4401
Facsimile: 970.385.4901
darin@abadieschill.com
bill@abadieschill.com
andrew@abadieschill.com

Attorneys for Devon Energy Company, L.P.

Application of Devon Energy Production Company, L.P., for a Horizontal Spacing and Proration Unit and Compulsory Pooling, Eddy County, New Mexico. Applicant in the above-styled cause seeks an order from the Division: (1) establishing a standard 640-acre, more or less, horizontal spacing and proration unit comprised of the W/2 of Sections 13 and 24, Township 23 South, Range 31 East, NMPM, Eddy County, New Mexico, and (2) pooling all uncommitted mineral interests in the Wolfcamp formation, designated as an oil pool, underlying the unit. The proposed wells to be dedicated to the horizontal spacing unit are the **Bora Bora 13-24 Fed Com 621H Well**, an oil well, to be horizontally drilled from a surface hole location in the NW/4 NW/4 (Unit D) of Section 13 to a bottom hole location in the SW/4 SW/4 (Unit M) of Section 24; the **Bora Bora 13-24 Fed Com 622H Well**, an oil well, to be horizontally drilled from a surface location in the NE/4 NW/4 (Unit C) of Section 13 to a bottom hole location in the SE/4 SW/4 (Unit N) of Section 24; the **Bora Bora 13-24 Fed Com 711H Well**, an oil well, to be horizontally drilled from a surface location in the NW/4 NW/4 (Unit D) of Section 13 to a bottom hole location in the SW/4 SW/4 (Unit M) of Section 24; and the **Bora Bora 13-24 Fed Com 712H Well**, an oil well, to be horizontally drilled from a surface location in the NE/4 NW/4 (Unit C) of Section 13 to a bottom hole location in the SE/4 SW/4 (Unit N) of Section 24. The **Bora Bora 13-24 Fed Com 622H Well** is the proximity well, and proximity tracts will be utilized. The wells will be orthodox, and the take points and completed intervals will comply with the setback requirements under statewide Rules; also to be considered will be the cost of drilling and completing the wells and the allocation of the costs thereof; actual operating costs and charges for supervision; the designation of the Applicant as Operator of the wells and unit; and a 200% charge for the risk involved in drilling and completing the wells. The wells and lands are located approximately 33 miles northwest of Jal, New Mexico, and approximately 19 miles north of the state line.

COMPULSORY POOLING APPLICATION CHECKLIST**ALL INFORMATION IN THE APPLICATION MUST BE SUPPORTED BY SIGNED AFFIDAVITS**

Case: 23383	APPLICANT'S RESPONSE
Date	March 2, 2023
Applicant	Devon Energy Production Company, L.P.
Designated Operator & OGRID (affiliation if applicable)	6137
Applicant's Counsel:	Darin C. Savage, Abadie & Schill, P.C.
Case Title:	APPLICATION OF DEVON ENERGY PRODUCTION COMPANY, L.P., FOR A HORIZONTAL SPACING UNIT AND COMPULSORY POOLING, EDDY COUNTY, NEW MEXICO
Entries of Appearance/Intervenors:	None
Well Family	Bora Bora
Formation/Pool	
Formation Name(s) or Vertical Extent:	Wolfcamp formation
Primary Product (Oil or Gas):	Oil
Pooling this vertical extent:	See Exhibit A, Paras 6-9; Exhibit B-2
Pool Name and Pool Code:	Sand Dunes; Wolfcamp Pool; (Code: 96991)
Well Location Setback Rules:	Statewide Rules
Spacing Unit	
Type (Horizontal/Vertical)	Horizontal
Size (Acres)	640.00 acres, more or less
Building Blocks:	Quarter Quarter Sections (40 acre blocks)
Orientation:	standup
Description: TRS/County	W/2 of Sections 13 and 24, Township 23 South, Range 31 East, NMPM, Eddy County, New Mexico
Standard Horizontal Well Spacing Unit (Y/N), If No, describe and is approval of non-standard unit requested in this application?	Yes, standard spacing unit
Other Situations	
Depth Severance: Y/N. If yes, description	No, N/A
Proximity Tracts: If yes, description	Yes, standard spacing unit
Proximity Defining Well: if yes, description	Yes, 622H is the proximity well, pulling in the W/2 W/2 proximity tracts
Applicant's Ownership in Each Tract	Exhibit A-2: Ownership Breakdown
Well(s)	
Name & API (if assigned), surface and bottom hole location, footages, completion target, orientation, completion status (standard or non-standard)	Add wells as needed
Well #1	Bora Bora 13-24 Fed Com 621H Well (API No. 30-015-53182), SHL: Unit D, 150' FNL, 410' FWL, Section 13, T23S-R31E, NMPM; BHL: Unit M, 20' FSL, 330' FWL, Section 24, T23S-R31E, standup, standard location

Horizontal Well First and Last Take Points	Bora Bora 13-24 Fed Com 621H Well: FTP 100' FNL, 330' FWL, Section 13, LTP 100' FSL, 330' FWL, Section 24
Completion Target (Formation, TVD and MD)	Bora Bora 13-24 Fed Com 621H Well: TVD approx. 11,875', TMD 22,143'; Wolfcamp formation, See Exhibit A & B-2
Well #2	Bora Bora 13-24 Fed Com 622H Well (API No. 30-015-49501), SHL: Unit C, 125' FNL, 1,862' FWL, Section 13, T23S-R31E, NMPPM; BHL: Unit N, 20' FSL, 1,640' FWL, Section 24, T23S-R31E, standup, standard location
Horizontal Well First and Last Take Points	Bora Bora 13-24 Fed Com 622H Well: FTP 100' FNL, 1,640' FWL, Section 13, LTP 100' FSL, 1,640' FWL, Section 24
Completion Target (Formation, TVD and MD)	Bora Bora 13-24 Fed Com 622H Well: TVD approx. 11,875', TMD 22,134'; Wolfcamp formation, See Exhibit A & B-2
Well #3	Bora Bora 13-24 Fed Com 711H Well (API No. 30-015-49497), SHL: Unit D, 150' FNL, 440' FWL, Section 13, T23S-R31E, NMPPM; BHL: Unit M, 20' FSL, 990' FWL, Section 24, T23S-R31E, <u>standup, standard location</u>
Horizontal Well First and Last Take Points	Bora Bora 13-24 Fed Com 711H Well: FTP 100' FNL, 990' FWL, Section 13, LTP 100' FSL, 990' FWL, Section 24
Completion Target (Formation, TVD and MD)	Bora Bora 13-24 Fed Com 711H Well: TVD approx. 12,005', TMD 22,278'; Wolfcamp formation, See Exhibit A & B-2
Well #4	Bora Bora 13-24 Fed Com 712H Well (API No. 30-015-49502), SHL: Unit C, 125' FNL, 1,892' FWL, Section 13, T23S-R31E, NMPPM; BHL: Unit N, 20' FSL, 2,178' FWL, Section 24, T23S-R31E, standup, standard location
Horizontal Well First and Last Take Points	Bora Bora 13-24 Fed Com 712H Well: FTP 100' FNL, 2,178' FWL, Section 13, LTP 100' FSL, 2,178' FWL, Section 24
Completion Target (Formation, TVD and MD)	Bora Bora 13-24 Fed Com 712H Well: TVD approx. 12,005', TMD 22,264'; Wolfcamp formation, See Exhibit A & B-2
AFE Capex and Operating Costs	
Drilling Supervision/Month \$	\$8,000, Exhibit A
Production Supervision/Month \$	\$800, Exhibit A
Justification for Supervision Costs	Exhibit A
Requested Risk Charge	200%, Exhibit A
Notice of Hearing	
Proposed Notice of Hearing	Exhibit C, C-1
Proof of Mailed Notice of Hearing (20 days before hearing)	Exhibit C-2
Proof of Published Notice of Hearing (10 days before hearing)	Exhibit C-3
Ownership Determination	
Land Ownership Schematic of the Spacing Unit	Exhibit A-2

Tract List (including lease numbers and owners)	Exhibit A-2
If approval of Non-Standard Spacing Unit is requested, Tract List (including lease numbers and owners) of Tracts subject to notice requirements.	N/A
Pooled Parties (including ownership type)	Exhibit A-2
Unlocatable Parties to be Pooled	Exhibit A, Para. 16
Ownership Depth Severance (including percentage above & below)	N/A
Joinder	
Sample Copy of Proposal Letter	Exhibit A-3
List of Interest Owners (ie Exhibit A of JOA)	Exhibit A-2
Chronology of Contact with Non-Joined Working Interests	Exhibit A-4
Overhead Rates In Proposal Letter	Exhibit A-3
Cost Estimate to Drill and Complete	Exhibit A-3
Cost Estimate to Equip Well	Exhibit A-3
Cost Estimate for Production Facilities	Exhibit A-3
Geology	
Summary (including special considerations)	Exhibit B
Spacing Unit Schematic	Exhibit B-1
Gunbarrel/Lateral Trajectory Schematic	Geologist assumes Exhibits B-1 and B-2 suffice
Well Orientation (with rationale)	Exhibit B-1
Target Formation	Exhibit B-2
HSU Cross Section	Exhibit B-2
Depth Severance Discussion	N/A
Forms, Figures and Tables	
C-102	Exhibit A-1
Tracts	Exhibit A-2
Summary of Interests, Unit Recapitulation (Tracts)	Exhibit A-2
General Location Map (including basin)	Exhibit A-2
Well Bore Location Map	Exhibit A-1
Structure Contour Map - Subsea Depth	Exhibit B-1
Cross Section Location Map (including wells)	Geologist assumes Exhibits B-1 and B-2 suffice
Cross Section (including Landing Zone)	Exhibit B-2
Additional Information	
Special Provisions/Stipulations	
CERTIFICATION: I hereby certify that the information provided in this checklist is complete and accurate.	
Printed Name (Attorney or Party Representative):	Darin C. Savage
Signed Name (Attorney or Party Representative):	<i>/s/ Darin C. Savage</i>
Date:	2/28/23

TAB 2

Case No. 23383

- Exhibit A: Self-Affirmed Statement of Aaron Young, Landman
- Exhibit A-1: C-102 Forms
- Exhibit A-2: Ownership and Sectional Map
- Exhibit A-3: Well Proposal Letters and AFEs
- Exhibit A-4: Chronology of Contacts with Uncommitted Owners

**STATE OF NEW MEXICO
DEPARTMENT OF ENERGY, MINERALS AND NATURAL RESOURCES
OIL CONSERVATION DIVISION**

**APPLICATION OF DEVON ENERGY PRODUCTION COMPANY,
L.P., FOR A HORIZONTAL SPACING UNIT AND
COMPULSORY POOLING, EDDY COUNTY, NEW MEXICO**

Case No. 23383

SELF-AFFIRMED STATEMENT OF AARON YOUNG

I, being duly sworn on oath, state the following:

1. I am over the age of eighteen years and have the capacity to execute this Affidavit, which is based on my personal knowledge.

2. I am employed as a Landman with Devon Energy Production Company, L.P. (“Devon”), and I am familiar with the subject application and the lands involved. I have previously testified before the New Mexico Oil Conservation Division (“Division”) as an expert witness in petroleum land matters and my credentials have been accepted by the Division and made a matter of record.

3. This affidavit is submitted in connection with the filing by Devon of the above-referenced spacing and compulsory pooling applications pursuant to 19.15.4.12.A(1).

4. Devon seeks an order pooling all uncommitted mineral interest in the Wolfcamp formation Sand Dunes; Wolfcamp Pool; Pool Code: 96991 underlying a standard 640-acre, more or less, horizontal spacing and proration unit comprised of the W/2 of Sections 13 and 24, Township 23 South, Range 31 East, NMPM, Eddy County, New Mexico, and (2) pooling all uncommitted mineral interests in the Wolfcamp formation, designated as an oil pool, underlying said unit.

5. Under Case No. 23383, Devon proposes and dedicates to the HSU the **Bora Bora 13-24 Fed Com 621H Well**, the **Bora Bora 13-24 Fed Com 622H Well**, the **Bora Bora 13-24 Fed Com 711H Well**, and the **Bora Bora 13-24 Fed Com 712H Well**, as initial wells.

6. The **Bora Bora 13-24 Fed Com 621H Well** (API No. 30-015-53182) as an initial well, horizontally drilled from a surface location in NW/4 NW/4 (Unit D) of Section 13 to a bottom hole location in the SW/4 SW/4 (Unit M) of Section 24; approximate TVD of 11,875'; approximate TMD of 22,143'; FTP in Section 13: 100' FNL, 330' FWL; LTP in Section 24: 100' FSL, 330' FWL.

7. The **Bora Bora 13-24 Fed Com 622H Well** (API No. 30-015-49501) as an initial well, horizontally drilled from a surface location in NE/4 NW/4 (Unit C) of Section 13 to a bottom hole location in the SE/4 SW/4 (Unit N) of Section 24; approximate TVD of 11,875'; approximate TMD of 22,134'; FTP in Section 13: 100' FNL, 1640' FWL; LTP in Section 24: 100' FSL, 1640' FWL. The **Bora Bora 13-24 Fed Com 622H Well** is the proximity well, positioned so the unit can include proximity tracts located within 330 feet of the well's completed interval, thereby incorporating the W/2 W/2 of Sections 13 and 24, in order to establish the larger unit covering the W/2 of said Sections.

8. The **Bora Bora 13-24 Fed Com 711H Well** (API No. 30-015-49497) as an initial well, horizontally drilled from a surface location in NW/4 NW/4 (Unit D) of Section 13 to a bottom hole location in the SW/4 SW/4 (Unit M) of Section 24.; approximate TVD of 12,005'; approximate TMD of 22,278'; FTP in Section 13: 100' FNL, 990' FWL; LTP in Section 24: 100' FSL, 990' FWL.

9. The **Bora Bora 13-24 Fed Com 712H Well** (API No. 30-015-49502) as an initial well, horizontally drilled from a surface location in NE/4 NW/4 (Unit C) of Section 13 to a bottom

hole location in the SE/4 SW/4 (Unit N) of Section 24; approximate TVD of 12,005'; approximate TMD of 22,264'; FTP in Section 13: 100' FNL, 2178' FWL; LTP in Section 24: 100' FSL, 2178' FWL.

10. The proposed C-102 for each well is attached as **Exhibit A-1**.

11. A general location plat and a plat outlining the units being pooled is attached hereto as **Exhibit A-2**, which show the location of the proposed well within the unit. The locations of the proposed wells are orthodox and meet the Division's offset requirements.

12. The parties being pooled, the nature of their interests, and their last known addresses are listed on **Exhibit A-2** attached hereto. **Exhibit A-2** includes information regarding working interest owners and overriding royalty interest owner, highlighting the "uncommitted" working interest owners that remain to be pooled. Devon is also seeking to pool a group of overriding royalty interest owners.

13. There are no depth severances in the Wolfcamp formation in this acreage.

14. A good faith review of records did not reveal any overlapping units.

15. I provided the law firm of Abadie & Schill P.C. a list of names and addresses for the uncommitted interest owners shown on **Exhibit A-2**. In compiling these addresses, I conducted a diligent search of the public records in Eddy County, New Mexico, where the wells are located, and of phone directories and did computer searches to locate the contact information for parties entitled to notification. All working interest owners were sent notice by letter, and no letters were returned undeliverable; likewise, all ORRI owners were sent notice by letter, and no letters were returned undeliverable. Devon thereby views all owners as locatable. Furthermore, Devon published notice in the Carlsbad Current Argus, a newspaper of general circulation in Eddy County, New Mexico, to cover any contingencies regarding notice.

16. Devon has made a good faith effort to negotiate with the interest owners, but has been unable to obtain, voluntary agreement from all interest owners to participate in the drilling of the well or in the commitment of their interests to the well for its development within the proposed horizontal spacing unit. **Exhibit A-4** provides a chronology and history of contacts with the owners.

17. The interest owners being pooled have been contacted regarding the proposed wells but have failed or refused to voluntarily commit their interest in the wells. However, Devon has been in ongoing discussions with some of the interest owners to voluntarily enter into a Joint Operating Agreement. If a mutually agreeable Joint Operating Agreement is reached between Devon and another interest owner or owners, Devon requests that the voluntary agreement become operative and supersede the Division's order for said parties, except to the extent the Division deems it necessary to maintain spacing criteria for the purpose of conservation, the prevention of waste, and protection of correlative rights.

18. The interest owners being pooled have been contacted regarding the proposed wells, and the working interest owners have voluntarily committed their interests in the wells. This pooling application has been submitted for approval in order to account for the overriding royalty interest owners.

19. **Exhibit A-3** is a sample proposal letter and the AFEs for each proposed well. The estimated cost of the wells set forth in the AFEs is fair, reasonable, and comparable to the costs of other wells of similar depths and lengths drilled in this area of New Mexico.

20. Devon requests overhead and administrative rates of \$8,000/month for drilling each well and \$800/month for producing each well. These rates are fair and comparable to the rates

charged by other operators for wells of this type in this area of southeastern New Mexico. Devon requests that these rates be adjusted periodically as provided in the COPAS Accounting Procedure.

21. Devon requests the maximum cost, plus 200% risk charge be assessed against non-consenting working interest owners to the extent needed.

22. Devon requests that it be designated operator of the units and wells.

23. The Exhibits to this Affidavit were prepared by me or compiled from Devon's company business records under my direct supervision.


24. The granting of this Application is in the best interests of conservation, the prevention of waste, and the protection of correlative rights, and will avoid the drilling of unnecessary wells.

25. The foregoing is correct and complete to the best of my knowledge and belief.

[Signature page follows]

Signature page of Self-Affirmed Statement of Aaron Young:

I understand that this Self-Affirmed Statement will be used as written testimony before the Division in Case No. 23383 and affirm that my testimony herein is true and correct, to the best of my knowledge and belief and made under penalty of perjury under the laws of the State of New Mexico.



Aaron Young

2/23/23

Date Signed

District I
1625 N. French Dr., Hobbs, NM 88240
Phone: (575) 393-6161 Fax: (575) 393-0720

District II
811 S. First St., Artesia, NM 88210
Phone: (575) 748-1283 Fax: (575) 748-9720

District III
1000 Rio Brazos Road, Aztec, NM 87410
Phone: (505) 334-6178 Fax: (505) 334-6170

District IV
1220 S. St. Francis Dr., Santa Fe, NM 87505
Phone: (505) 476-3460 Fax: (505) 476-3462

State of New Mexico
Energy, Minerals & Natural Resources Department
OIL CONSERVATION DIVISION
1220 South St. Francis Dr.
Santa Fe, NM 87505

Form C-102
Revised August 1, 2011
Submit one copy to appropriate
District Office

AMENDED REPORT

WELL LOCATION AND ACREAGE DEDICATION PLAT

¹ API Number	² Pool Code	³ Pool Name
⁴ Property Code	⁵ Property Name BORA BORA 13-24 FED COM	
⁷ OGRID No. 6137	⁸ Operator Name DEVON ENERGY PRODUCTION COMPANY, L.P.	⁶ Well Number 621H
		⁹ Elevation 3497.1

¹⁰ Surface Location

UL or lot no.	Section	Township	Range	Lot Idn	Feet from the	North/South line	Feet from the	East/West line	County
D	13	23 S	31 E		150	NORTH	410	WEST	EDDY

¹¹ Bottom Hole Location If Different From Surface

UL or lot no.	Section	Township	Range	Lot Idn	Feet from the	North/South line	Feet from the	East/West line	County
M	24	23 S	31 E		20	SOUTH	330	WEST	EDDY

¹² Dedicated Acres	¹³ Joint or Infill	¹⁴ Consolidation Code	¹⁵ Order No.
-------------------------------	-------------------------------	----------------------------------	-------------------------

No allowable will be assigned to this completion until all interests have been consolidated or a non-standard unit has been approved by the division.

¹⁷ OPERATOR CERTIFICATION

I hereby certify that the information contained herein is true and complete to the best of my knowledge and belief, and that this organization either owns a working interest or unleased mineral interest in the land including the proposed bottom hole location or has a right to drill this well at this location pursuant to a contract with an owner of such a mineral or working interest, or to a voluntary pooling agreement or a compulsory pooling order heretofore entered by the division.

Signature _____ Date _____

Printed Name _____

E-mail Address _____

¹⁸ SURVEYOR CERTIFICATION

I hereby certify that the well location shown on this plat was plotted from field notes of actual surveys made by me or under my supervision, and that the same is true and correct to the best of my belief.

DECEMBER 18, 2020

Date of Survey _____

Signature and Seal of Professional Surveyor: _____

Certificate Number: _____

EXHIBIT
A-1

Intent As Drilled

API #

Operator Name: DEVON ENERGY PRODUCTION COMPANY, L.P.	Property Name: BORA BORA 13-24 FED COM	Well Number 621H
---	---	---------------------

Kick Off Point (KOP)

UL	Section	Township	Range	Lot	Feet	From N/S	Feet	From E/W	County
Latitude					Longitude				NAD

First Take Point (FTP)

UL	Section	Township	Range	Lot	Feet	From N/S	Feet	From E/W	County
D	13	23S	31E		100	NORTH	330	WEST	EDDY
Latitude 32.3114250					Longitude 103.7389603				NAD 83

Last Take Point (LTP)

UL	Section	Township	Range	Lot	Feet	From N/S	Feet	From E/W	County
M	24	23S	31E		100	SOUTH	330	WEST	EDDY
Latitude 32.2829645					Longitude 103.7389761				NAD 83

Is this well the defining well for the Horizontal Spacing Unit?

Is this well an infill well?

If infill is yes please provide API if available, Operator Name and well number for Defining well for Horizontal Spacing Unit.

API #

Operator Name:	Property Name:	Well Number
----------------	----------------	-------------

KZ 06/29/2018

District I
1625 N. French Dr., Hobbs, NM 88240
Phone: (575) 393-6161 Fax: (575) 393-0720
District II
811 S. First St., Artesia, NM 88210
Phone: (575) 748-1283 Fax: (575) 748-9720
District III
1000 Rio Brazos Road, Aztec, NM 87410
Phone: (505) 334-6178 Fax: (505) 334-6170
District IV
1220 S. St. Francis Dr., Santa Fe, NM 87505
Phone: (505) 476-3460 Fax: (505) 476-3462

State of New Mexico
Energy, Minerals & Natural Resources Department
OIL CONSERVATION DIVISION
1220 South St. Francis Dr.
Santa Fe, NM 87505

Form C-102
Revised August 1, 2011
Submit one copy to appropriate
District Office

AMENDED REPORT

WELL LOCATION AND ACREAGE DEDICATION PLAT

¹ API Number		² Pool Code		³ Pool Name	
⁴ Property Code		⁵ Property Name BORA BORA 13-24 FED COM			⁶ Well Number 622H
⁷ OGRID No. 6137		⁸ Operator Name DEVON ENERGY PRODUCTION COMPANY, L.P.			⁹ Elevation 3491.1

¹⁰ Surface Location

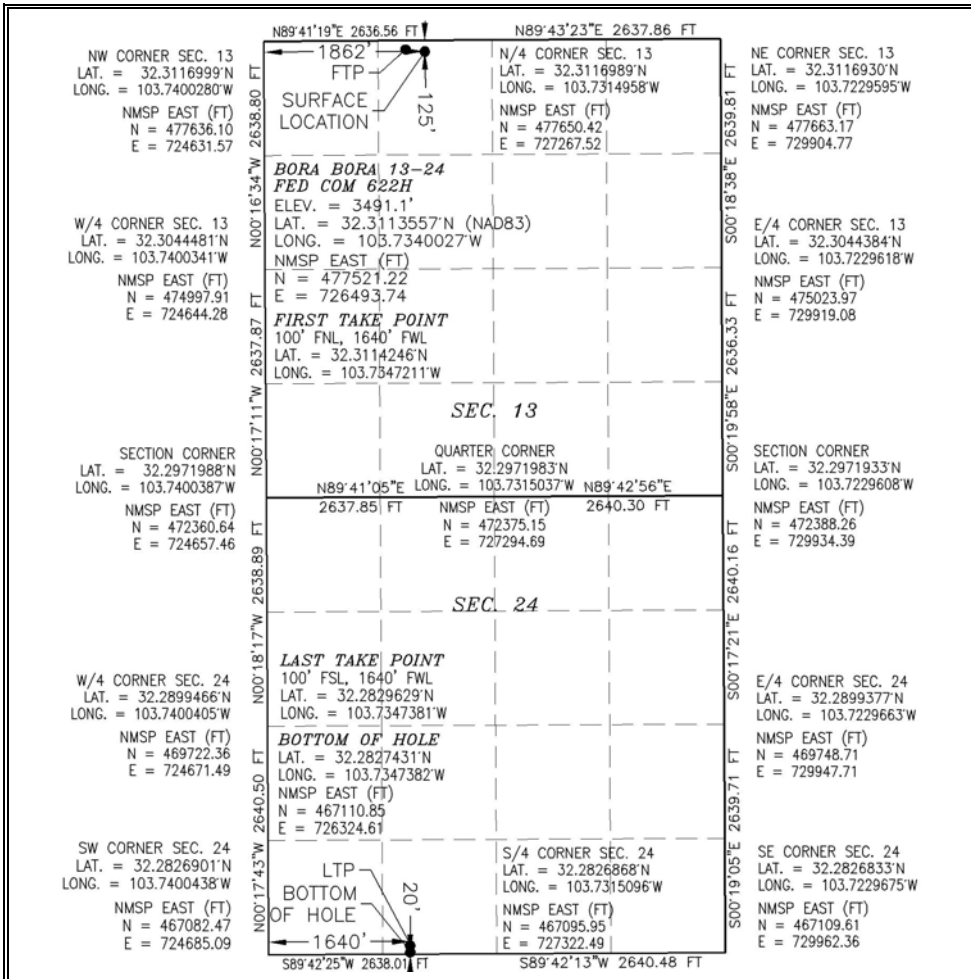
UL or lot no.	Section	Township	Range	Lot Idn	Feet from the	North/South line	Feet from the	East/West line	County
C	13	23 S	31 E		125	NORTH	1862	WEST	EDDY

¹¹ Bottom Hole Location If Different From Surface

UL or lot no.	Section	Township	Range	Lot Idn	Feet from the	North/South line	Feet from the	East/West line	County
N	24	23 S	31 E		20	SOUTH	1640	WEST	EDDY

¹² Dedicated Acres	¹³ Joint or Infill	¹⁴ Consolidation Code	¹⁵ Order No.
-------------------------------	-------------------------------	----------------------------------	-------------------------

No allowable will be assigned to this completion until all interests have been consolidated or a non-standard unit has been approved by the division.



¹⁷ OPERATOR CERTIFICATION

I hereby certify that the information contained herein is true and complete to the best of my knowledge and belief, and that this organization either owns a working interest or unleased mineral interest in the land including the proposed bottom hole location or has a right to drill this well at this location pursuant to a contract with an owner of such a mineral or working interest, or to a voluntary pooling agreement or a compulsory pooling order heretofore entered by the division.

Signature _____ Date _____

Printed Name _____

E-mail Address _____

¹⁸ SURVEYOR CERTIFICATION

I hereby certify that the well location shown on this plat was plotted from field notes of actual surveys made by me or under my supervision, and that the same is true and correct to the best of my belief.

JANUARY 3, 2023

Date of Survey _____

Signature and Seal of Professional Surveyor:

Certificate Number: _____

Intent As Drilled

API #		
Operator Name: DEVON ENERGY PRODUCTION COMPANY, L.P.	Property Name: BORA BORA 13-24 FED COM	Well Number 622H

Kick Off Point (KOP)

UL	Section	Township	Range	Lot	Feet	From N/S	Feet	From E/W	County
Latitude					Longitude				NAD

First Take Point (FTP)

UL	Section	Township	Range	Lot	Feet	From N/S	Feet	From E/W	County
C	13	23S	31E		100	NORTH	1640	WEST	EDDY
Latitude 32.3114246					Longitude 103.7347211				NAD 83

Last Take Point (LTP)

UL	Section	Township	Range	Lot	Feet	From N/S	Feet	From E/W	County
N	24	23S	31E		100	SOUTH	1640	WEST	EDDY
Latitude 32.2829629					Longitude 103.7347381				NAD 83

Is this well the defining well for the Horizontal Spacing Unit?

Is this well an infill well?

If infill is yes please provide API if available, Operator Name and well number for Defining well for Horizontal Spacing Unit.

API #		
Operator Name:	Property Name:	Well Number

KZ 06/29/2018

District I
1625 N. French Dr., Hobbs, NM 88240
Phone: (575) 393-6161 Fax: (575) 393-0720
District II
811 S. First St., Artesia, NM 88210
Phone: (575) 748-1283 Fax: (575) 748-9720
District III
1000 Rio Brazos Road, Aztec, NM 87410
Phone: (505) 334-6178 Fax: (505) 334-6170
District IV
1220 S. St. Francis Dr., Santa Fe, NM 87505
Phone: (505) 476-3460 Fax: (505) 476-3462

State of New Mexico
Energy, Minerals & Natural Resources Department
OIL CONSERVATION DIVISION
1220 South St. Francis Dr.
Santa Fe, NM 87505

Form C-102
Revised August 1, 2011
Submit one copy to appropriate
District Office

AMENDED REPORT

WELL LOCATION AND ACREAGE DEDICATION PLAT

¹ API Number		² Pool Code		³ Pool Name		
⁴ Property Code		⁵ Property Name			⁶ Well Number	
		BORA BORA 13-24 FED COM			711H	
⁷ OGRID No.		⁸ Operator Name			⁹ Elevation	
6137		DEVON ENERGY PRODUCTION COMPANY, L.P.			3497.1	

¹⁰ Surface Location

UL or lot no.	Section	Township	Range	Lot Idn	Feet from the	North/South line	Feet from the	East/West line	County
D	13	23 S	31 E		150	NORTH	440	WEST	EDDY

¹¹ Bottom Hole Location If Different From Surface

UL or lot no.	Section	Township	Range	Lot Idn	Feet from the	North/South line	Feet from the	East/West line	County
M	24	23 S	31 E		20	SOUTH	990	WEST	EDDY

¹² Dedicated Acres	¹³ Joint or Infill	¹⁴ Consolidation Code	¹⁵ Order No.

No allowable will be assigned to this completion until all interests have been consolidated or a non-standard unit has been approved by the division.

	<p>¹⁷ OPERATOR CERTIFICATION</p> <p>I hereby certify that the information contained herein is true and complete to the best of my knowledge and belief, and that this organization either owns a working interest or unleased mineral interest in the land including the proposed bottom hole location or has a right to drill this well at this location pursuant to a contract with an owner of such a mineral or working interest, or to a voluntary pooling agreement or a compulsory pooling order heretofore entered by the division.</p> <p>Signature _____ Date _____</p> <p>Printed Name _____</p> <p>E-mail Address _____</p>
	<p>¹⁸ SURVEYOR CERTIFICATION</p> <p>I hereby certify that the well location shown on this plat was plotted from field notes of actual surveys made by me or under my supervision, and that the same is true and correct to the best of my belief.</p> <p>JANUARY 3, 2023</p> <p>Date of Survey _____</p> <p>Signature and Seal of Professional Surveyor: </p> <p>Certificate Number: _____</p>

Intent As Drilled

API #		
Operator Name: DEVON ENERGY PRODUCTION COMPANY, L.P.	Property Name: BORA BORA 13-24 FED COM	Well Number 711H

Kick Off Point (KOP)

UL	Section	Township	Range	Lot	Feet	From N/S	Feet	From E/W	County
Latitude					Longitude				NAD

First Take Point (FTP)

UL	Section	Township	Range	Lot	Feet	From N/S	Feet	From E/W	County
D	13	23S	31E		100	NORTH	990	WEST	EDDY
Latitude 32.3114248					Longitude 103.7368245				NAD 83

Last Take Point (LTP)

UL	Section	Township	Range	Lot	Feet	From N/S	Feet	From E/W	County
M	24	23S	31E		100	SOUTH	990	WEST	EDDY
Latitude 32.2829637					Longitude 103.7368409				NAD 83

Is this well the defining well for the Horizontal Spacing Unit?

Is this well an infill well?

If infill is yes please provide API if available, Operator Name and well number for Defining well for Horizontal Spacing Unit.

API #		
Operator Name:	Property Name:	Well Number

KZ 06/29/2018

District I
1625 N. French Dr., Hobbs, NM 88240
Phone: (575) 393-6161 Fax: (575) 393-0720
District II
811 S. First St., Artesia, NM 88210
Phone: (575) 748-1283 Fax: (575) 748-9720
District III
1000 Rio Brazos Road, Aztec, NM 87410
Phone: (505) 334-6178 Fax: (505) 334-6170
District IV
1220 S. St. Francis Dr., Santa Fe, NM 87505
Phone: (505) 476-3460 Fax: (505) 476-3462

State of New Mexico
Energy, Minerals & Natural Resources Department
OIL CONSERVATION DIVISION
1220 South St. Francis Dr.
Santa Fe, NM 87505

Form C-102
Revised August 1, 2011
Submit one copy to appropriate
District Office

AMENDED REPORT

WELL LOCATION AND ACREAGE DEDICATION PLAT

¹ API Number		² Pool Code		³ Pool Name		
⁴ Property Code		⁵ Property Name			⁶ Well Number	
		BORA BORA 13-24 FED COM			712H	
⁷ OGRID No.		⁸ Operator Name			⁹ Elevation	
6137		DEVON ENERGY PRODUCTION COMPANY, L.P.			3491.2	

¹⁰ Surface Location

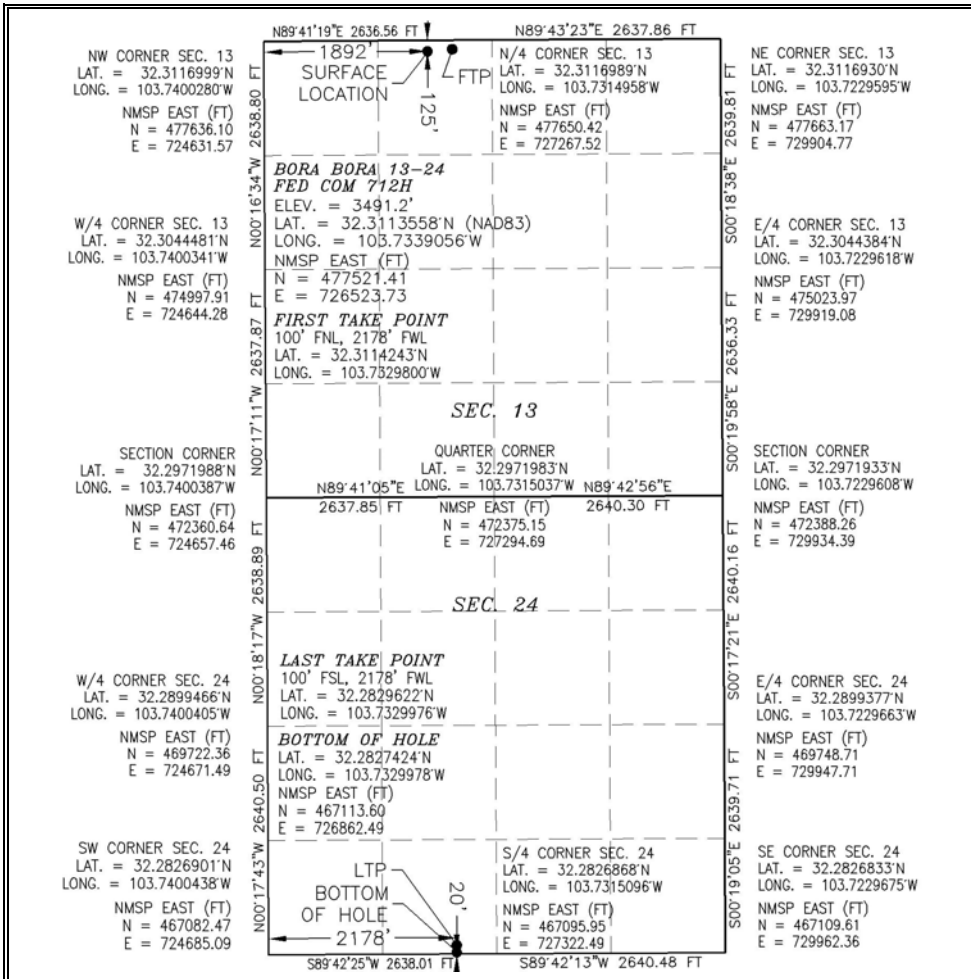
UL or lot no.	Section	Township	Range	Lot Idn	Feet from the	North/South line	Feet from the	East/West line	County
C	13	23 S	31 E		125	NORTH	1892	WEST	EDDY

¹¹ Bottom Hole Location If Different From Surface

UL or lot no.	Section	Township	Range	Lot Idn	Feet from the	North/South line	Feet from the	East/West line	County
N	24	23 S	31 E		20	SOUTH	2178	WEST	EDDY

¹² Dedicated Acres	¹³ Joint or Infill	¹⁴ Consolidation Code	¹⁵ Order No.

No allowable will be assigned to this completion until all interests have been consolidated or a non-standard unit has been approved by the division.



¹⁷ OPERATOR CERTIFICATION

I hereby certify that the information contained herein is true and complete to the best of my knowledge and belief, and that this organization either owns a working interest or unleased mineral interest in the land including the proposed bottom hole location or has a right to drill this well at this location pursuant to a contract with an owner of such a mineral or working interest, or to a voluntary pooling agreement or a compulsory pooling order heretofore entered by the division.

Signature _____ Date _____

Printed Name _____

E-mail Address _____

¹⁸ SURVEYOR CERTIFICATION

I hereby certify that the well location shown on this plat was plotted from field notes of actual surveys made by me or under my supervision, and that the same is true and correct to the best of my belief.

JANUARY 3, 2023

Date of Survey _____

Signature and Seal of Professional Surveyor:

Certificate Number: _____

Intent As Drilled

API #		
Operator Name: DEVON ENERGY PRODUCTION COMPANY, L.P.	Property Name: BORA BORA 13-24 FED COM	Well Number 712H

Kick Off Point (KOP)

UL	Section	Township	Range	Lot	Feet	From N/S	Feet	From E/W	County
Latitude					Longitude				NAD

First Take Point (FTP)

UL	Section	Township	Range	Lot	Feet	From N/S	Feet	From E/W	County
C	13	23S	31E		100	NORTH	2178	WEST	EDDY
Latitude 32.3114243					Longitude 103.7329800				NAD 83

Last Take Point (LTP)

UL	Section	Township	Range	Lot	Feet	From N/S	Feet	From E/W	County
N	24	23S	31E		100	SOUTH	2178	WEST	EDDY
Latitude 32.2829622					Longitude 103.7329976				NAD 83

Is this well the defining well for the Horizontal Spacing Unit?

Is this well an infill well?

If infill is yes please provide API if available, Operator Name and well number for Defining well for Horizontal Spacing Unit.

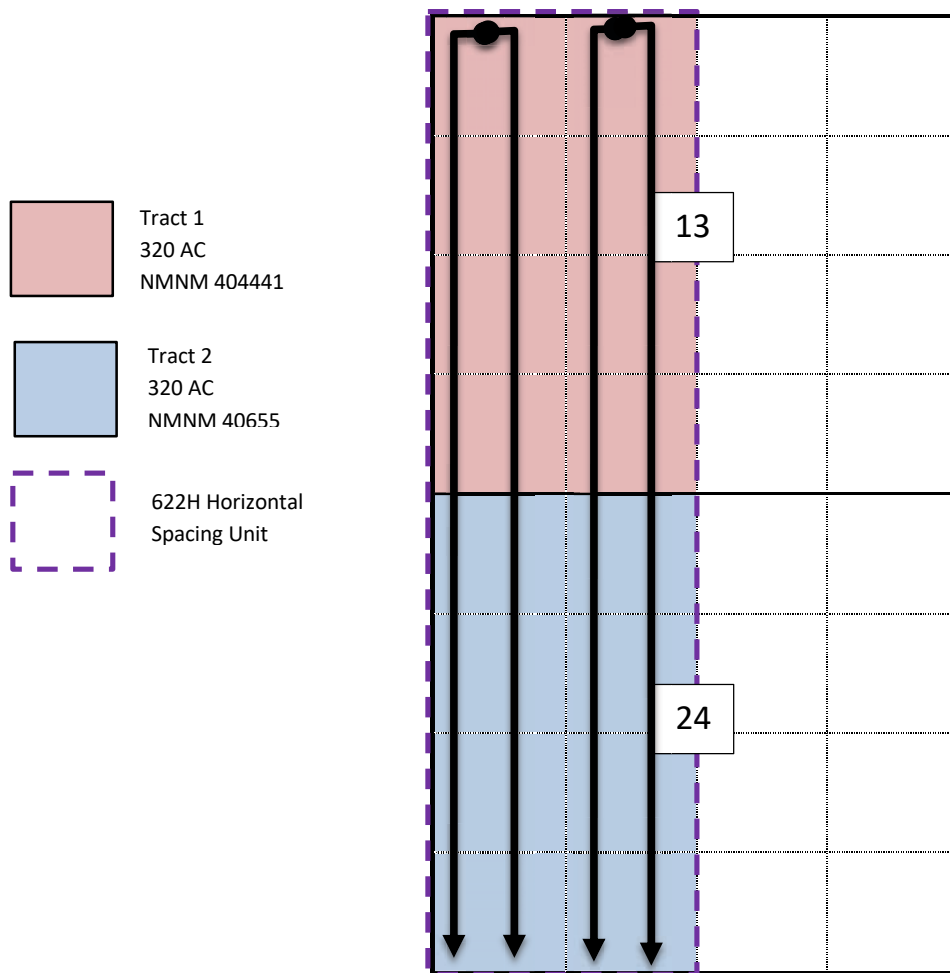
API #		
Operator Name:	Property Name:	Well Number

KZ 06/29/2018

Case No. 23383

Plat

Bora Bora 13-24 Fed Com 621H, 622H, 711H, & 712H (Case #23383)
W2 of Sections 13 and 24-23S-31E, Eddy County, NM



Bora Bora 13-24 Fed Com 621H

SHL: 150' FNL, 410' FWL, Sec 13
BHL: 20' FSL, 330' FWL, Sec 24

Bora Bora 13-24 Fed Com 622H

SHL: 125' FSL, 1,862' FWL, Sec 13
BHL: 20' FSL, 1,850' FWL, Sec 24

Bora Bora 13-24 Fed Com 711H

SHL: 150' FSL, 440' FWL, Sec 13
BHL: 20' FSL, 990' FWL, Sec 24

Bora Bora 13-24 Fed Com 712H

SHL: 125' FSL, 1,892' FWL, Sec 13
BHL: 20' FSL, 2,178' FWL, Sec 24

**EXHIBIT
A-2**

Case No. 23383

Working Interest Owners by Tract

Tract 1: W/2 of Sec. 13-23S-31E
United States of America Lease NMNM 404441

Owner	Working Interest
Devon Energy Production Company, LP	0.99059537
Mabee-Flynt Lease Trust	0.00211750
TEK Properties, Ltd.	0.00200000
Joe N. Gifford	0.00195313
Mary Patricia Dougherty Trust	0.00133300
Otto & Doris Schroeder Family Trust	0.00001392
Catherine Grace Revocable Trust	0.00001392
Mary Margaret Olson Trust	0.00000696
Estate of Leonard B. Olson	0.00000696
Nancy Stallworth Marital Trust	0.00008310
Nancy S. Thomas	0.00008309
Round Hill Royalty L.P.	0.00000875
Donald C. Allman Trust	0.00043734
George Allman JR. Trust.	0.00043734
Mary Elizabeth Schram Trust	0.00043734
Margaret Sue Schroeder Trust	0.00043734
Michelle Allman Grantor Trust	0.00001311
Theresa Allman Smith Grantor Trust	0.00001311
Estate of Alfred Schram SR	0.00000437
The Schram Family Living Revocable Trust	0.00000437
Total:	1.00000000

Tract 2: W/2 of Sec. 24-23S-31E
United States of America Lease NMNM 40655

Owner	Working Interest
Devon Energy Production Company, LP	1.00000000
Total:	1.00000000

Case No. 23383

Working Interest in both Horizontal Spacing Units

Bora Bora 13-24 Fed Com 621H, 622H, 711H, & 712H
W2 of Sections 13 and 24-23S-31E, Eddy County, NM

Owner	Interest
Devon Energy Production Company, L.P.	0.99529769
Mabee-Flynt Lease Trust	0.00105875
TEK Properties, Ltd.	0.00100000
Joe N. Gifford	0.00097656
Mary Patricia Dougherty Trust	0.00066650
Otto & Doris Schoeder Family Trust	0.0000696
Catherine Grace Revocable Trust	0.0000696
Mary Margaret Olson Trust	0.0000348
Estate of Leonard B. Olson	0.0000348
Nancy Stallworth Marital Trust	0.0004155
Nancy S Thomas	0.0004155
Round Hill Royalty L.P.	0.0004375
Donald C. Allman Trust	0.00021867
George Allman JR. Trust.	0.00021867
Mary Elizabeth Schram Trust	0.00021867
Margaret Sue Schroeder Trust	0.00021867
Michelle Allman Grantor Trust	0.0000655
Theresa Allman Smith Grantor Trust	0.0000655
Estate of Alfred Schram SR	0.0000218
The Schram Family Living Revocable Trust	0.0000218
Total:	1.00000000

Uncommitted Working Interest Owners seeking to Compulsory Pool

Case No. 23383

Overriding Royalty Interests Owners in the Horizontal Spacing Unit

A.G. Andrikopoulos, Resource Inc.
Cargoil & Gas Co LLC
Charles Peter Gifford 2021 GST Trust
Daniel O Shea Gifford 2021 GST
Devon Energy Production Company, L.P.
Figure 4 Investment Trust
Galley NM Assets LLC
Georgia B Bass
HWMR LLC
Innerarity Family Minerals LLC
Joe N. Gifford
KMF Land LLC
Lisa Gail Karabatsos
Marissa Suzanne Gifford Smith 2021 GST
Mary Sarah Gifford Robb 2021 GST
Mary Susan Gifford Locker 2021 GST
Merpel LLC – Pony Oil Operating LLC
MSH Family Real Estate Ptr II LLC
Pegasus Resources II LLC
Pegasus Resources LLC
Pony Oil
Santa Elena Minerals IV LP
Sarah Elizabeth Gifford Beaufait 2021 GST Exempt Trust
Shogoil & Gas Co II LLC
SMP Sidecar Titan Mineral Holdings
SMP Titan Flex LP
SMP Titan Mineral Holdings LP
Sydhan LP
Taylor Kathleen Gifford 2021 GST
TD Minerals LLC

Case No. 23383

BORA BORA 13-24 FED COM 62TH, 622H, 71TH & 712H WEST HALF (W/2) SECTIONS 13 & 24 TOWNSHIP 23 SOUTH, RANGE 31 EAST							
Name	Interest Type	Street	City	State	Postal Code		
AG ANDRIKOPULOS RESOURCE INC	ORRI	PO BOX 788	CHEYENNE	Wyoming	82003-0788		
CARGILL & GAS COLL							
CAROLYN SHOGRIN REV TR SINGLE MEMBER CL SHOGRIN TTEE	ORRI	PO BOX 29450	SANTA FE	New Mexico	87592-9450		
CHARLES PETER GIFFORD 2021 GST TRUST	ORRI	PO BOX 90271	AUSTIN	Texas	78709		
DANIEL O SHEA GIFFORD 2021 GST EXEMPT TRUST	ORRI	2137 AVATION LOOP	FREDERICKSBURG	Texas	78624		
FIGURE 4 INVESTMENT TRUST	ORRI	16611 WILDWOOD TRACE	MAGNOLIA	Texas	77354		
GALLEY NM ASSETS LLC	ORRI	5903 WEST LOOP SOUTH STE 520	BELLAIRE	Texas	77401		
GEORGIA B BASS	ORRI	2855 WESTMINSTER PLAZA DR	HOUSTON	Texas	77062-3168		
HVMR LLC	ORRI	1776 E CALLE DEL CIELO	TUCSON	Arizona	85718		
INNERARITY FAMILY MINERAL S LLC	ORRI	PO BOX 313	MIDLAND	Texas	79702		
JOE N GIFFORD	ORRI	PO BOX 51187	MIDLAND	Texas	79710-1187		
KMF LAND LLC							
ATTN DAM LOCKSHIN	ORRI	1401 LAWRENCE ST	DENVER	Colorado	80202		
USA GAIL KARABATSOS	ORRI	PO BOX 327	COLUMBUS	Texas	78934		
MARISSA SUZANNE GIFFORD SMITH 2021 GST EXEMPT TRUST	ORRI	2814 STUTZ DRIVE	MIDLAND	Texas	79705		
MARY SARAH GIFFORD ROBB 2021 GST EXEMPT TRUST	ORRI	7901 RICHARD KING TRAIL	AUSTIN	Texas	78749		
MARY SARAH GIFFORD ROBB TTEE							
MARY SUSAN GIFFORD LOCKER 2021 GST							
MARY SUSAN GIFFORD LOCKER TTEE	ORRI	PO BOX 5245	AUSTIN	Texas	78763		
MEPEL LLC							
PONY OIL OPERATING LLC	ORRI	3100 MCINTICELLO AVE STE 500	DALLAS	Texas	75205		
MSH FAMILY REAL ESTATE PTR I LLC	ORRI	4143 MAPLE AVE STE 500	DALLAS	Texas	75219		
PEGASUS RESOURCES I LLC	ORRI	PO BOX 470698	FORT WORTH	Texas	76147		
PEGASUS RESOURCES LLC	ORRI	PO BOX 470698	FORT WORTH	Texas	76147		
SANTA ELENA MINERALS IV LP	ORRI	PO BOX 732880	DALLAS	Texas	75373-2880		
SARAH ELIZABETH GIFFORD BEAUFAIT 2021 GST EXEMPT TRU	ORRI	813 KEYSTONE CT	MIDLAND	Texas	79705		
SHOGGIL & GAS CO I LLC							
CAROLYN SHOGRIN MEMBER MANAGER & TRUSTEE	ORRI	PO BOX 29450	SANTA FE	New Mexico	87592-9450		
SMP SIDECAR TITAN MINERAL HOLDINGS LP	ORRI	4143 MAPLE AVE STE 500	DALLAS	Texas	75219		
SMP TITAN FLEX LP	ORRI	4143 MAPLE AVE STE 500	DALLAS	Texas	75219		
SMP TITAN MINERAL HOLDINGS LP	ORRI	4143 MAPLE AVE STE 500	DALLAS	Texas	75219		
SYDHAN LP	ORRI	PO BOX 92349	AUSTIN	Texas	78709		
TAYLOR KATHLEEN GIFFORD 2021 GST EXEMPT TRUST	ORRI	1124 WILD BASIN LDG	AUSTIN	Texas	78746		
TAYLOR GIFFORD TTEE							
TD MINERALS LLC	ORRI	8111 WESTCHESTER DR STE 900	DALLAS	Texas	75225		
ESTATE OF ALFRED SCHRAM SR							
ESTATE OF LEONARD B OLSON	UNCOMMITTED WID	2731 SHAWN DR	DENISON	Texas	75020		
MABE FLYNN LEASE TRUST	UNCOMMITTED WID	6031 W INTERSTATE 20 STE 251	ARLINGTON	Texas	76017		
MARY PATRICIA DOUGHERTY TRUST	UNCOMMITTED WID	15611 WILDWOOD TRACE	MAGNOLIA	Texas	77354		
C/O NORTHERN TRUST	UNCOMMITTED WID	PO BOX 226270	DALLAS	Texas	75222-6270		
NANCY S THOMAS	UNCOMMITTED WID	98 SAN JACINTO BLVD STE 350	AUSTIN	Texas	78701		
THE SCHRAM FAMILY LIVING REVOCABLE TRUST	UNCOMMITTED WID	106 MAPLE VALLEY RD	HOUSTON	Texas	77066		
		2731 SHAWN DR	DENISON	Texas	75020		



Devon Energy Corporation
333 W. Sheridan Avenue
Oklahoma City, OK 73102

405 235 3611 Phone
www.devonenergy.com

December 15, 2022

Priority Mail

Via Priority Mail

Working Interest Owners
Listed on Attached Exhibit "A"

RE: Bora Bora 13-24 Fed Com 621H, 622H, 711H, and 712H
Sections 13 & 24-23S-31E
Eddy County, New Mexico

Dear Working Interest Owner,

Devon Energy Production Company, L.P. ("Devon"), as Operator, proposes to drill, complete, and equip the following horizontal wells in the Wolfcamp formation:

- Bora Bora 13-24 Fed Com 621H as a horizontal well to an approximate landing TVD of 11,875', bottom hole TVD of 11,865', and approximate TMD of 22,143' into the Wolfcamp formation at an approximate SHL of 150' FNL & 410' FWL of Section 13-23S-31E, or at a legal location in Unit D, and an approximate BHL of 20' FSL & 330' FWL of Section 24-23S-31E, or at a legal location in Unit M, Eddy County, New Mexico (collectively with all four proposed wells, the "Wells"). Enclosed for your review is Devon's Authority for Expenditure indicating drilling costs of \$4,468,363.27 and total completed well costs of \$11,238,334.35.
- Bora Bora 13-24 Fed Com 622H as a horizontal well to an approximate landing TVD of 11,875', bottom hole TVD of 11,865', and approximate TMD of 22,134' into the Wolfcamp formation at an approximate SHL of 125' FNL & 1,862' FWL of Section 13-23S-31E, or at a legal location in Unit C, and an approximate BHL of 20' FSL & 1,640' FWL of Section 24-23S-31E, or at a legal location in Unit N, Eddy County, New Mexico (collectively with all four proposed wells, the "Wells"). Enclosed for your review is Devon's Authority for Expenditure indicating drilling costs of \$5,447,394.12 and total completed well costs of \$12,267,365.20.
- Bora Bora 13-24 Fed Com 711H as a horizontal well to an approximate landing TVD of 12,005', bottom hole TVD of 11,995', and approximate TMD of 22,278' into the Wolfcamp formation at an approximate SHL of 150' FNL & 440' FWL of Section 13-23S-31E, or at a legal location in Unit D, and an approximate BHL of 20' FSL & 990' FWL of Section 24-23S-31E, or at a legal location in Unit M, Eddy County, New Mexico (collectively with all four proposed wells, the "Wells"). Enclosed for your review is Devon's Authority for Expenditure indicating drilling costs of \$5,115,686.42 and total completed well costs of \$11,885,657.50.
- Bora Bora 13-24 Fed Com 712H as a horizontal well to an approximate landing TVD of 12,005', bottom hole TVD of 11,995', and approximate TMD of 22,264' into the Wolfcamp formation at an approximate SHL of 125' FNL & 1,892' FWL of Section 13-23S-31E, or at a legal location in Unit C, and an approximate BHL of 20' FSL & 2,178' FWL of Section 24-23S-31E, or at a legal location in Unit N, Eddy County, New Mexico (collectively with all four proposed wells, the

**EXHIBIT
A-3**

Bora Bora 13-24 Fed Com 621H, 622H, 711H, and 712H

December 15, 2022

Page No. 2

“Wells”). Enclosed for your review is Devon’s AFE indicating drilling costs of \$4,892,356.68 and total completed well costs of \$11,712,327.76.

Devon reserves the right to modify the locations and drilling plans described above to address surface and subsurface concerns. Devon will advise of any such modifications.

Devon is proposing to drill the Wells under the terms of the modified 2015 AAPL form of Operating Agreement (“JOA”) which contains the following general provisions:

- Devon named as Operator
- Contract Area: W2 of Sections 13 & 24-23S-31E
- 100% / 300% Non-Consenting Penalty
- \$8000/\$800 Drilling and Producing Overhead Rates

If you wish to participate in the operation, please indicate in the space provided below, along with a signed AFE, and deliver to my attention at the letterhead address or by email at aaron.young@dvn.com, and Devon will provide the completed JOA for your review. If your election is to participate, a cash call invoice will be sent following receipt of a timely election.

If you do not wish to participate in the proposed operation, Devon would like to negotiate a voluntary agreement that includes your interest.

If an agreement is not reached within 30 days of the date of this letter, Devon will apply to the New Mexico Oil Conservation Division for compulsory pooling of your interest into a spacing unit for the proposed wells.

Sincerely,

DEVON ENERGY PRODUCTION COMPANY, L.P.



Aaron Young
Sr. Staff Landman

Bora Bora 13-24 Fed Com 621H, 622H, 711H, and 712H

December 15, 2022

Page No. 3

Bora Bora 13-24 Fed Com 621H

_____ I/we elect to participate in the drilling and completion of the Bora Bora 13-24 Fed Com 621H well.
A signed AFE is returned herewith.

_____ I/we elect not to participate in the drilling and completion of the Bora Bora 13-24 Fed Com 621H well.

Bora Bora 13-24 Fed Com 622H

_____ I/we elect to participate in the drilling and completion of the Bora Bora 13-24 Fed Com 622H well.
A signed AFE is returned herewith.

_____ I/we elect not to participate in the drilling and completion of the Bora Bora 13-24 Fed Com 622H well.

Bora Bora 13-24 Fed Com 711H

_____ I/we elect to participate in the drilling and completion of the Bora Bora 13-24 Fed Com 711H well.
A signed AFE is returned herewith.

_____ I/we elect not to participate in the drilling and completion of the Bora Bora 13-24 Fed Com 711H well.

Bora Bora 13-24 Fed Com 712H

_____ I/we elect to participate in the drilling and completion of the Bora Bora 13-24 Fed Com 712H well.
A signed AFE is returned herewith.

_____ I/we elect not to participate in the drilling and completion of the Bora Bora 13-24 Fed Com 712H well.

Company / Individual: _____

By: _____

Name: _____

Title: _____

Date: _____

Exhibit "A"
Working Interest Owners

MABEE FLYNT LEASE TRUST
ATTN: BERT SIMPSON
15611 WILDWOOD TRACE
MAGNOLIA, TEXAS 77354

MARY PATRICIA DOUGHERTY TRUST
C/O NORTHERN BANK TRUST OF TEXAS
P O BOX 226270
DALLAS, TEXAS 75222-6270

NANCY S. THOMAS
106 MAPLE VALLEY ROAD
HOUSTON, TEXAS 77056

ESTATE OF ALFRED SCHRAM SR
MARGARET E. HODGKINS, EXECUTOR
2731 SHAWN DR.
DENISON, TEXAS 75020

THE SCHRAM FAMILY LIVING REVOACABLE TRUST
MARGARET E. SCHRAM HODGKINS, SECOND SUCCESSOR TRUSTEE
2731 SHAWN DR.
DENISON, TEXAS 75020



Authorization for Expenditure

AFE # XX-139207.01
 Well Name: BORA BORA 13-24 FED COM 621H
 Cost Center Number: 1094540301
 Legal Description: SEC 13 & 24-23S-31E
 Revision:

AFE Date: 12/20/2022
 State: NM
 County/Parish: EDDY

Explanation and Justification:

DRILL, COMPLETE & EQUIP WOLFCAMP WELL

Code	Intangible Description	Drilling Costs	Completion Costs	Dry Hole Costs	Total Costs
6040110	CHEMICALS - OTHER	0.00	196,423.00	0.00	196,423.00
6060100	DYED LIQUID FUELS	171,874.18	462,000.00	0.00	633,874.18
6060130	GASEOUS FUELS	0.00	131,652.00	0.00	131,652.00
6080100	DISPOSAL - SOLIDS	95,172.99	3,165.00	0.00	98,337.99
6080110	DISP-SALTWATER & OTH	0.00	10,295.00	0.00	10,295.00
6080115	DISP VIA PIPELINE SW	0.00	158,100.00	0.00	158,100.00
6090100	FLUIDS - WATER	23,700.00	121,864.00	0.00	145,564.00
6090120	RECYC TREAT&PROC-H2O	0.00	204,822.00	0.00	204,822.00
6100100	PERMIT SURVEY&TITLE	30,000.00	0.00	0.00	30,000.00
6100110	RIGHT OF WAY	25,000.00	0.00	0.00	25,000.00
6110130	ROAD&SITE PREP SVC	45,000.00	40,633.00	0.00	85,633.00
6110170	DAMAGE & REMEDIATION	5,000.00	0.00	0.00	5,000.00
6120100	I & C SERVICES	0.00	83,425.00	0.00	83,425.00
6130170	COMM SVCS - WAN	2,277.33	0.00	0.00	2,277.33
6130360	ROTC - ENGINEERING	0.00	4,545.00	0.00	4,545.00
6130370	ROTC - GEOSTEERING	8,648.47	0.00	0.00	8,648.47
6140160	ENV-SERVICES	1,000.00	0.00	0.00	1,000.00
6150100	CH LOG PERFRTG&WL SV	0.00	336,450.00	0.00	336,450.00
6160100	MATERIALS & SUPPLIES	429.69	0.00	0.00	429.69
6170100	PULLING&SWABBING SVC	0.00	6,900.00	0.00	6,900.00
6170110	SNUBBG&COIL TUBG SVC	0.00	122,996.00	0.00	122,996.00
6190100	TRCKG&HL-SOLID&FLUID	42,968.55	0.00	0.00	42,968.55
6190110	TRUCKING&HAUL OF EQP	51,000.00	42,456.25	0.00	93,456.25
6200130	CONSLT & PROJECT SVC	120,083.44	90,924.00	0.00	211,007.44
6230120	SAFETY SERVICES	30,077.98	3,269.00	0.00	33,346.98
6300270	SOLIDS CONTROL SRVCS	96,640.24	0.00	0.00	96,640.24
6310120	STIMULATION SERVICES	0.00	1,702,707.00	0.00	1,702,707.00
6310190	PROPPANT PURCHASE	0.00	936,947.00	0.00	936,947.00
6310200	CASING & TUBULAR SVC	81,500.00	0.00	0.00	81,500.00
6310250	CEMENTING SERVICES	205,000.00	0.00	0.00	205,000.00
6310280	DAYWORK COSTS	773,433.83	0.00	0.00	773,433.83
6310300	DIRECTIONAL SERVICES	256,382.52	0.00	0.00	256,382.52
6310310	DRILL BITS	116,500.00	0.00	0.00	116,500.00
6310330	DRILL&COMP FLUID&SVC	276,306.26	10,770.00	0.00	287,076.26
6310380	OPEN HOLE EVALUATION	15,731.27	0.00	0.00	15,731.27
6310480	TSNG-WELL, PL & OTH	0.00	133,371.00	0.00	133,371.00
6310600	MISC PUMPING SERVICE	0.00	86,617.00	0.00	86,617.00
6320100	EQPMNT SVC-SRF RNTL	160,212.58	235,634.00	0.00	395,846.58
6320110	EQUIP SVC - DOWNHOLE	27,083.59	36,436.00	0.00	63,519.59
6320160	WELDING SERVICES	1,500.00	0.00	0.00	1,500.00
6320190	WATER TRANSFER	0.00	99,119.00	0.00	99,119.00
6350100	CONSTRUCTION SVC	0.00	182,958.13	0.00	182,958.13
6520100	LEGAL FEES	10,000.00	0.00	0.00	10,000.00
6550100	MISCS COSTS & SERVS	0.00	9,693.90	0.00	9,693.90

Costs on this form are estimates only. Working Interest Owners should not consider these estimates



Authorization for Expenditure

AFE # XX-139207.01

Well Name: BORA BORA 13-24 FED COM 621H

AFE Date: 12/20/2022

Cost Center Number: 1094540301

State: NM

Legal Description: SEC 13 & 24-23S-31E

County/Parish: EDDY

Revision:

Code	Intangible Description	Drilling Costs	Completion Costs	Dry Hole Costs	Total Costs
6550110	MISCELLANEOUS SVC	28,000.00	0.00	0.00	28,000.00
6550120	OTHER ROUSTABOUT SER	0.00	5,000.00	0.00	5,000.00
6630110	CAPITAL OVERHEAD	8,915.97	43,667.76	0.00	52,583.73
6740340	TAXES OTHER	498.44	32,737.68	0.00	33,236.12
	Total Intangibles	2,709,937.33	5,535,577.72	0.00	8,245,515.05

Code	Tangible Description	Drilling Costs	Completion Costs	Dry Hole Costs	Total Costs
6120110	I&C EQUIPMENT	0.00	108,958.10	0.00	108,958.10
6120120	MEASUREMENT EQUIP	0.00	35,950.94	0.00	35,950.94
6150110	LOG PERFORATG&WL EQP	0.00	11,250.00	0.00	11,250.00
6230130	SAFETY EQUIPMENT	2,402.47	0.00	0.00	2,402.47
6300150	SEPARATOR EQUIPMENT	0.00	430,714.06	0.00	430,714.06
6300220	STORAGE VESSEL&TANKS	0.00	64,610.00	0.00	64,610.00
6300230	PUMPS - SURFACE	0.00	14,386.38	0.00	14,386.38
6310130	ARTIFICIAL LIFT EQP	0.00	30,000.00	0.00	30,000.00
6310150	CASG-COND&DRIVE PIPE	20,000.00	0.00	0.00	20,000.00
6310420	TUBING & COMPONENTS	0.00	119,774.00	0.00	119,774.00
6310460	WELLHEAD EQUIPMENT	42,578.00	136,763.00	0.00	179,341.00
6310530	SURFACE CASING	72,616.25	0.00	0.00	72,616.25
6310540	INTERMEDIATE CASING	711,648.00	0.00	0.00	711,648.00
6310550	PRODUCTION CASING	861,545.22	0.00	0.00	861,545.22
6310580	CASING COMPONENTS	47,636.00	0.00	0.00	47,636.00
6330100	PIPE,FIT,FLANG,CPLNG	0.00	281,986.88	0.00	281,986.88
	Total Tangibles	1,758,425.94	1,234,393.36	0.00	2,992,819.30

TOTAL ESTIMATED COST	4,468,363.27	6,769,971.08	0.00	11,238,334.35
-----------------------------	---------------------	---------------------	-------------	----------------------

WORKING INTEREST OWNER APPROVAL

Company Name:

Signature: _____ Print Name: _____

Title: _____

Date: _____

Email: _____

Note: Please include/attach well requirement data with ballot.

Costs on this form are estimates only. Working Interest Owners should not consider these estimates



Authorization for Expenditure

AFE # XX-139209.01
 Well Name: BORA BORA 13-24 FED COM 622H
 Cost Center Number: 1094540501
 Legal Description: SEC 13 & 24-23S-31E
 Revision:

AFE Date: 12/20/2022
 State: NM
 County/Parish: EDDY

Explanation and Justification:

DRILL, COMPLETE & EQUIP WOLFCAMP WELL

Code	Intangible Description	Drilling Costs	Completion Costs	Dry Hole Costs	Total Costs
6040110	CHEMICALS - OTHER	0.00	196,423.00	0.00	196,423.00
6060100	DYED LIQUID FUELS	238,723.75	462,000.00	0.00	700,723.75
6060130	GASEOUS FUELS	0.00	131,652.00	0.00	131,652.00
6080100	DISPOSAL - SOLIDS	80,592.15	3,165.00	0.00	83,757.15
6080110	DISP-SALTWATER & OTH	0.00	10,295.00	0.00	10,295.00
6080115	DISP VIA PIPELINE SW	0.00	158,100.00	0.00	158,100.00
6090100	FLUIDS - WATER	76,350.00	121,864.00	0.00	198,214.00
6090120	RECYC TREAT&PROC-H2O	0.00	204,822.00	0.00	204,822.00
6100100	PERMIT SURVEY&TITLE	30,000.00	0.00	0.00	30,000.00
6100110	RIGHT OF WAY	25,000.00	0.00	0.00	25,000.00
6110130	ROAD&SITE PREP SVC	45,000.00	40,633.00	0.00	85,633.00
6110170	DAMAGE & REMEDIATION	5,000.00	0.00	0.00	5,000.00
6120100	I & C SERVICES	0.00	83,425.00	0.00	83,425.00
6130170	COMM SVCS - WAN	3,472.84	0.00	0.00	3,472.84
6130360	RTOC - ENGINEERING	0.00	4,545.00	0.00	4,545.00
6130370	RTOC - GEOSTEERING	7,885.49	0.00	0.00	7,885.49
6140160	ENV-SERVICES	1,000.00	0.00	0.00	1,000.00
6150100	CH LOG PERFRTG&WL SV	0.00	336,450.00	0.00	336,450.00
6160100	MATERIALS & SUPPLIES	546.90	0.00	0.00	546.90
6170100	PULLING&SWABBING SVC	0.00	6,900.00	0.00	6,900.00
6170110	SNUBBG&COIL TUBG SVC	0.00	122,996.00	0.00	122,996.00
6190100	TRCKG&HL-SOLID&FLUID	199,109.28	0.00	0.00	199,109.28
6190110	TRUCKING&HAUL OF EQP	37,200.00	42,456.25	0.00	79,656.25
6200130	CONSLT & PROJECT SVC	234,156.81	90,924.00	0.00	325,080.81
6230120	SAFETY SERVICES	35,548.78	3,269.00	0.00	38,817.78
6300270	SOLIDS CONTROL SRVCS	114,067.55	0.00	0.00	114,067.55
6310120	STIMULATION SERVICES	0.00	1,702,707.00	0.00	1,702,707.00
6310190	PROPPANT PURCHASE	0.00	936,947.00	0.00	936,947.00
6310200	CASING & TUBULAR SVC	78,600.00	0.00	0.00	78,600.00
6310250	CEMENTING SERVICES	215,000.00	0.00	0.00	215,000.00
6310280	DAYWORK COSTS	697,303.04	0.00	0.00	697,303.04
6310300	DIRECTIONAL SERVICES	231,067.64	0.00	0.00	231,067.64
6310310	DRILL BITS	116,250.00	0.00	0.00	116,250.00
6310330	DRILL&COMP FLUID&SVC	432,871.18	10,770.00	0.00	443,641.18
6310370	MOB & DEMOBILIZATION	330,000.00	0.00	0.00	330,000.00
6310380	OPEN HOLE EVALUATION	13,332.95	0.00	0.00	13,332.95
6310480	TSNG-WELL, PL & OTH	0.00	133,371.00	0.00	133,371.00
6310600	MISC PUMPING SERVICE	0.00	86,617.00	0.00	86,617.00
6320100	EQPMNT SVC-SRF RNTL	131,372.84	285,634.00	0.00	417,006.84
6320110	EQUIP SVC - DOWNHOLE	141,159.77	36,436.00	0.00	177,595.77
6320160	WELDING SERVICES	8,000.00	0.00	0.00	8,000.00
6320190	WATER TRANSFER	0.00	99,119.00	0.00	99,119.00
6350100	CONSTRUCTION SVC	0.00	182,958.13	0.00	182,958.13
6520100	LEGAL FEES	10,000.00	0.00	0.00	10,000.00

Costs on this form are estimates only. Working Interest Owners should not consider these estimates



Authorization for Expenditure

AFE # XX-139209.01

Well Name: BORA BORA 13-24 FED COM 622H

AFE Date: 12/20/2022

Cost Center Number: 1094540501

State: NM

Legal Description: SEC 13 & 24-23S-31E

County/Parish: EDDY

Revision:

Code	Intangible Description	Drilling Costs	Completion Costs	Dry Hole Costs	Total Costs
6550100	MISCS COSTS & SERVS	0.00	9,693.90	0.00	9,693.90
6550110	MISCELLANEOUS SVC	35,700.00	0.00	0.00	35,700.00
6550120	OTHER ROUSTABOUT SER	0.00	5,000.00	0.00	5,000.00
6630110	CAPITAL OVERHEAD	8,203.57	43,667.76	0.00	51,871.33
6740340	TAXES OTHER	692.30	32,737.68	0.00	33,429.98
	Total Intangibles	3,583,206.84	5,585,577.72	0.00	9,168,784.56

Code	Tangible Description	Drilling Costs	Completion Costs	Dry Hole Costs	Total Costs
6120110	I&C EQUIPMENT	0.00	108,958.10	0.00	108,958.10
6120120	MEASUREMENT EQUIP	0.00	35,950.94	0.00	35,950.94
6150110	LOG PERFORATG&WL EQP	0.00	11,250.00	0.00	11,250.00
6230130	SAFETY EQUIPMENT	2,679.07	0.00	0.00	2,679.07
6300150	SEPARATOR EQUIPMENT	0.00	430,714.06	0.00	430,714.06
6300220	STORAGE VESSEL&TANKS	0.00	64,610.00	0.00	64,610.00
6300230	PUMPS - SURFACE	0.00	14,386.38	0.00	14,386.38
6310130	ARTIFICIAL LIFT EQP	0.00	30,000.00	0.00	30,000.00
6310150	CASG-COND&DRIVE PIPE	20,000.00	0.00	0.00	20,000.00
6310420	TUBING & COMPONENTS	0.00	119,774.00	0.00	119,774.00
6310460	WELLHEAD EQUIPMENT	36,166.00	136,763.00	0.00	172,929.00
6310530	SURFACE CASING	59,136.00	0.00	0.00	59,136.00
6310540	INTERMEDIATE CASING	768,274.85	0.00	0.00	768,274.85
6310550	PRODUCTION CASING	940,431.36	0.00	0.00	940,431.36
6310580	CASING COMPONENTS	37,500.00	0.00	0.00	37,500.00
6330100	PIPE,FIT,FLANG,CPLNG	0.00	281,986.88	0.00	281,986.88
	Total Tangibles	1,864,187.28	1,234,393.36	0.00	3,098,580.64

TOTAL ESTIMATED COST	5,447,394.12	6,819,971.08	0.00	12,267,365.20
-----------------------------	---------------------	---------------------	-------------	----------------------

WORKING INTEREST OWNER APPROVAL

Company Name:

Signature:

Print Name:

Title:

Date:

Email:

Note: Please include/attach well requirement data with ballot.

Costs on this form are estimates only. Working Interest Owners should not consider these estimates



Authorization for Expenditure

AFE # XX-139208.01

Well Name: BORA BORA 13-24 FED COM 711H

AFE Date: 12/20/2022

Cost Center Number: 1094540401

State: NM

Legal Description: SEC 13 & 24-23S-31E

County/Parish: EDDY

Revision:

Explanation and Justification:

DRILL, COMPLETE & EQUIP WOLFCAMP WELL

Code	Intangible Description	Drilling Costs	Completion Costs	Dry Hole Costs	Total Costs
6040110	CHEMICALS - OTHER	0.00	196,423.00	0.00	196,423.00
6060100	DYED LIQUID FUELS	215,996.50	462,000.00	0.00	677,996.50
6060130	GASEOUS FUELS	0.00	131,652.00	0.00	131,652.00
6080100	DISPOSAL - SOLIDS	95,628.32	3,165.00	0.00	98,793.32
6080110	DISP-SALTWATER & OTH	0.00	10,295.00	0.00	10,295.00
6080115	DISP VIA PIPELINE SW	0.00	158,100.00	0.00	158,100.00
6090100	FLUIDS - WATER	23,700.00	121,864.00	0.00	145,564.00
6090120	RECYC TREAT&PROC-H2O	0.00	204,822.00	0.00	204,822.00
6100100	PERMIT SURVEY&TITLE	30,000.00	0.00	0.00	30,000.00
6100110	RIGHT OF WAY	25,000.00	0.00	0.00	25,000.00
6110130	ROAD&SITE PREP SVC	45,000.00	40,633.00	0.00	85,633.00
6110170	DAMAGE & REMEDIATION	5,000.00	0.00	0.00	5,000.00
6120100	I & C SERVICES	0.00	83,425.00	0.00	83,425.00
6130170	COMM SVCS - WAN	2,861.95	0.00	0.00	2,861.95
6130360	RTOC - ENGINEERING	0.00	4,545.00	0.00	4,545.00
6130370	RTOC - GEOSTEERING	9,605.11	0.00	0.00	9,605.11
6140160	ENV-SERVICES	1,000.00	0.00	0.00	1,000.00
6150100	CH LOG PERFRTG&WL SV	0.00	336,450.00	0.00	336,450.00
6160100	MATERIALS & SUPPLIES	539.99	0.00	0.00	539.99
6170100	PULLING&SWABBING SVC	0.00	6,900.00	0.00	6,900.00
6170110	SNUBBG&COIL TUBG SVC	0.00	122,996.00	0.00	122,996.00
6190100	TRCKG&HL-SOLID&FLUID	53,999.13	0.00	0.00	53,999.13
6190110	TRUCKING&HAUL OF EQP	51,000.00	42,456.25	0.00	93,456.25
6200130	CONSLT & PROJECT SVC	149,562.66	90,924.00	0.00	240,486.66
6230120	SAFETY SERVICES	37,799.39	3,269.00	0.00	41,068.39
6300270	SOLIDS CONTROL SRVCS	117,598.34	0.00	0.00	117,598.34
6310120	STIMULATION SERVICES	0.00	1,702,707.00	0.00	1,702,707.00
6310190	PROPPANT PURCHASE	0.00	936,947.00	0.00	936,947.00
6310200	CASING & TUBULAR SVC	81,500.00	0.00	0.00	81,500.00
6310250	CEMENTING SERVICES	205,000.00	0.00	0.00	205,000.00
6310280	DAYWORK COSTS	971,984.27	0.00	0.00	971,984.27
6310300	DIRECTIONAL SERVICES	276,030.77	0.00	0.00	276,030.77
6310310	DRILL BITS	116,500.00	0.00	0.00	116,500.00
6310330	DRILL&COMP FLUID&SVC	306,917.60	10,770.00	0.00	317,687.60
6310370	MOB & DEMOBILIZATION	190,000.00	0.00	0.00	190,000.00
6310380	OPEN HOLE EVALUATION	17,471.36	0.00	0.00	17,471.36
6310480	TSNG-WELL, PL & OTH	0.00	133,371.00	0.00	133,371.00
6310600	MISC PUMPING SERVICE	0.00	86,617.00	0.00	86,617.00
6320100	EQPMNT SVC-SRF RNTL	185,556.65	235,634.00	0.00	421,190.65
6320110	EQUIP SVC - DOWNHOLE	29,345.58	36,436.00	0.00	65,781.58
6320160	WELDING SERVICES	3,500.00	0.00	0.00	3,500.00
6320190	WATER TRANSFER	0.00	99,119.00	0.00	99,119.00
6350100	CONSTRUCTION SVC	0.00	182,958.13	0.00	182,958.13
6520100	LEGAL FEES	10,000.00	0.00	0.00	10,000.00

Costs on this form are estimates only. Working Interest Owners should not consider these estimates



Authorization for Expenditure

AFE # XX-139208.01

Well Name: BORA BORA 13-24 FED COM 711H

AFE Date: 12/20/2022

Cost Center Number: 1094540401

State: NM

Legal Description: SEC 13 & 24-23S-31E

County/Parish: EDDY

Revision:

Code	Intangible Description	Drilling Costs	Completion Costs	Dry Hole Costs	Total Costs
6550100	MISCS COSTS & SERVS	0.00	9,693.90	0.00	9,693.90
6550110	MISCELLANEOUS SVC	28,000.00	0.00	0.00	28,000.00
6550120	OTHER ROUSTABOUT SER	0.00	5,000.00	0.00	5,000.00
6630110	CAPITAL OVERHEAD	11,204.82	43,667.76	0.00	54,872.58
6740340	TAXES OTHER	626.39	32,737.68	0.00	33,364.07
	Total Intangibles	3,297,928.83	5,535,577.72	0.00	8,833,506.55

Code	Tangible Description	Drilling Costs	Completion Costs	Dry Hole Costs	Total Costs
6120110	I&C EQUIPMENT	0.00	108,958.10	0.00	108,958.10
6120120	MEASUREMENT EQUIP	0.00	35,950.94	0.00	35,950.94
6150110	LOG PERFORATG&WL EQP	0.00	11,250.00	0.00	11,250.00
6230130	SAFETY EQUIPMENT	2,587.34	0.00	0.00	2,587.34
6300150	SEPARATOR EQUIPMENT	0.00	430,714.06	0.00	430,714.06
6300220	STORAGE VESSEL&TANKS	0.00	64,610.00	0.00	64,610.00
6300230	PUMPS - SURFACE	0.00	14,386.38	0.00	14,386.38
6310130	ARTIFICIAL LIFT EQP	0.00	30,000.00	0.00	30,000.00
6310150	CASG-COND&DRIVE PIPE	20,000.00	0.00	0.00	20,000.00
6310420	TUBING & COMPONENTS	0.00	119,774.00	0.00	119,774.00
6310460	WELLHEAD EQUIPMENT	42,578.00	136,763.00	0.00	179,341.00
6310530	SURFACE CASING	75,411.25	0.00	0.00	75,411.25
6310540	INTERMEDIATE CASING	738,465.00	0.00	0.00	738,465.00
6310550	PRODUCTION CASING	891,080.00	0.00	0.00	891,080.00
6310580	CASING COMPONENTS	47,636.00	0.00	0.00	47,636.00
6330100	PIPE,FIT,FLANG,CPLNG	0.00	281,986.88	0.00	281,986.88
	Total Tangibles	1,817,757.59	1,234,393.36	0.00	3,052,150.95

TOTAL ESTIMATED COST	5,115,686.42	6,769,971.08	0.00	11,885,657.50
-----------------------------	---------------------	---------------------	-------------	----------------------

WORKING INTEREST OWNER APPROVAL

Company Name:

Signature:

Print Name:

Title:

Date:

Email:

Note: Please include/attach well requirement data with ballot.

Costs on this form are estimates only. Working Interest Owners should not consider these estimates



Authorization for Expenditure

AFE # XX-139220.01

Well Name: BORA BORA 13-24 FED COM 712H

AFE Date: 12/20/2022

Cost Center Number: 1094540601

State: NM

Legal Description: SEC 13 & 24-23S-31E

County/Parish: EDDY

Revision:

Explanation and Justification:

DRILL, COMPLETE & EQUIP WOLFCAMP WELL

Code	Intangible Description	Drilling Costs	Completion Costs	Dry Hole Costs	Total Costs
6040110	CHEMICALS - OTHER	0.00	196,423.00	0.00	196,423.00
6060100	DYED LIQUID FUELS	205,986.25	462,000.00	0.00	667,986.25
6060130	GASEOUS FUELS	0.00	131,652.00	0.00	131,652.00
6080100	DISPOSAL - SOLIDS	80,592.15	3,165.00	0.00	83,757.15
6080110	DISP-SALTWATER & OTH	0.00	10,295.00	0.00	10,295.00
6080115	DISP VIA PIPELINE SW	0.00	158,100.00	0.00	158,100.00
6090100	FLUIDS - WATER	76,350.00	121,864.00	0.00	198,214.00
6090120	RECYC TREAT&PROC-H2O	0.00	204,822.00	0.00	204,822.00
6100100	PERMIT SURVEY&TITLE	30,000.00	0.00	0.00	30,000.00
6100110	RIGHT OF WAY	25,000.00	0.00	0.00	25,000.00
6110130	ROAD&SITE PREP SVC	45,000.00	40,633.00	0.00	85,633.00
6110170	DAMAGE & REMEDIATION	5,000.00	0.00	0.00	5,000.00
6120100	I & C SERVICES	0.00	83,425.00	0.00	83,425.00
6130170	COMM SVCS - WAN	2,996.59	0.00	0.00	2,996.59
6130360	RTOC - ENGINEERING	0.00	4,545.00	0.00	4,545.00
6130370	RTOC - GEOSTEERING	7,885.49	0.00	0.00	7,885.49
6140160	ENV-SERVICES	1,000.00	0.00	0.00	1,000.00
6150100	CH LOG PERFRTG&WL SV	0.00	336,450.00	0.00	336,450.00
6160100	MATERIALS & SUPPLIES	471.90	0.00	0.00	471.90
6170100	PULLING&SWABBING SVC	0.00	6,900.00	0.00	6,900.00
6170110	SNUBBG&COIL TUBG SVC	0.00	122,996.00	0.00	122,996.00
6190100	TRCKG&HL-SOLID&FLUID	182,234.28	0.00	0.00	182,234.28
6190110	TRUCKING&HAUL OF EQP	37,200.00	42,456.25	0.00	79,656.25
6200130	CONSLT & PROJECT SVC	202,765.56	90,924.00	0.00	293,689.56
6230120	SAFETY SERVICES	30,673.78	3,269.00	0.00	33,942.78
6300270	SOLIDS CONTROL SRVCS	101,167.55	0.00	0.00	101,167.55
6310120	STIMULATION SERVICES	0.00	1,702,707.00	0.00	1,702,707.00
6310190	PROPPANT PURCHASE	0.00	936,947.00	0.00	936,947.00
6310200	CASING & TUBULAR SVC	78,600.00	0.00	0.00	78,600.00
6310250	CEMENTING SERVICES	215,000.00	0.00	0.00	215,000.00
6310280	DAYWORK COSTS	601,678.04	0.00	0.00	601,678.04
6310300	DIRECTIONAL SERVICES	231,067.64	0.00	0.00	231,067.64
6310310	DRILL BITS	116,250.00	0.00	0.00	116,250.00
6310330	DRILL&COMP FLUID&SVC	432,871.18	10,770.00	0.00	443,641.18
6310380	OPEN HOLE EVALUATION	13,332.95	0.00	0.00	13,332.95
6310480	TSNG-WELL, PL & OTH	0.00	133,371.00	0.00	133,371.00
6310600	MISC PUMPING SERVICE	0.00	86,617.00	0.00	86,617.00
6320100	EQPMNT SVC-SRF RNTL	115,510.34	285,634.00	0.00	401,144.34
6320110	EQUIP SVC - DOWNHOLE	126,159.77	36,436.00	0.00	162,595.77
6320160	WELDING SERVICES	10,000.00	0.00	0.00	10,000.00
6320190	WATER TRANSFER	0.00	99,119.00	0.00	99,119.00
6350100	CONSTRUCTION SVC	0.00	182,958.13	0.00	182,958.13
6520100	LEGAL FEES	10,000.00	0.00	0.00	10,000.00
6550100	MISCS COSTS & SERVS	0.00	9,693.90	0.00	9,693.90

Costs on this form are estimates only. Working Interest Owners should not consider these estimates



Authorization for Expenditure

AFE # XX-139220.01

Well Name: BORA BORA 13-24 FED COM 712H

AFE Date: 12/20/2022

Cost Center Number: 1094540601

State: NM

Legal Description: SEC 13 & 24-23S-31E

County/Parish: EDDY

Revision:

Code	Intangible Description	Drilling Costs	Completion Costs	Dry Hole Costs	Total Costs
6550110	MISCELLANEOUS SVC	35,700.00	0.00	0.00	35,700.00
6550120	OTHER ROUSTABOUT SER	0.00	5,000.00	0.00	5,000.00
6630110	CAPITAL OVERHEAD	7,078.57	43,667.76	0.00	50,746.33
6740340	TAXES OTHER	597.36	32,737.68	0.00	33,335.04
	Total Intangibles	3,028,169.40	5,585,577.72	0.00	8,613,747.12

Code	Tangible Description	Drilling Costs	Completion Costs	Dry Hole Costs	Total Costs
6120110	I&C EQUIPMENT	0.00	108,958.10	0.00	108,958.10
6120120	MEASUREMENT EQUIP	0.00	35,950.94	0.00	35,950.94
6150110	LOG PERFORATG&WL EQP	0.00	11,250.00	0.00	11,250.00
6230130	SAFETY EQUIPMENT	2,679.07	0.00	0.00	2,679.07
6300150	SEPARATOR EQUIPMENT	0.00	430,714.06	0.00	430,714.06
6300220	STORAGE VESSEL&TANKS	0.00	64,610.00	0.00	64,610.00
6300230	PUMPS - SURFACE	0.00	14,386.38	0.00	14,386.38
6310130	ARTIFICIAL LIFT EQP	0.00	30,000.00	0.00	30,000.00
6310150	CASG-COND&DRIVE PIPE	20,000.00	0.00	0.00	20,000.00
6310420	TUBING & COMPONENTS	0.00	119,774.00	0.00	119,774.00
6310460	WELLHEAD EQUIPMENT	36,166.00	136,763.00	0.00	172,929.00
6310530	SURFACE CASING	59,136.00	0.00	0.00	59,136.00
6310540	INTERMEDIATE CASING	768,274.85	0.00	0.00	768,274.85
6310550	PRODUCTION CASING	940,431.36	0.00	0.00	940,431.36
6310580	CASING COMPONENTS	37,500.00	0.00	0.00	37,500.00
6330100	PIPE,FIT,FLANG,CPLNG	0.00	281,986.88	0.00	281,986.88
	Total Tangibles	1,864,187.28	1,234,393.36	0.00	3,098,580.64

TOTAL ESTIMATED COST	4,892,356.68	6,819,971.08	0.00	11,712,327.76
-----------------------------	---------------------	---------------------	-------------	----------------------

WORKING INTEREST OWNER APPROVAL

Company Name:

Signature: _____ Print Name: _____

Title: _____

Date: _____

Email: _____

Note: Please include/attach well requirement data with ballot.

Costs on this form are estimates only. Working Interest Owners should not consider these estimates

Chronology of Contact with Uncommitted Working Interests

Bora Bora 13-24 Fed Com 621H, 622H, 711H, & 712H

Week of 12/15/2022, Devon sent initial well proposal letter, AFEs and terms to the proposed Operating Agreement

Week of 1/5/2023, follow up correspondence with uncommitted working interest owners

Week of 1/11/2023, review of addresses via LexisNexus, resulted in no updates to the address list

Week of 1/17/2023, follow up correspondence with uncommitted working interest owners

Week of 1/30/2023, follow up correspondence with uncommitted working interest owners

**EXHIBIT
A-4**

TAB 3

Case No. 23383

Exhibit B: Self-Affirmed Statement of Josh O'Brien, Geologist
Exhibit B-1: Structure Map
Exhibit B-2: Stratigraphic Cross Section

STATE OF NEW MEXICO
DEPARTMENT OF ENERGY, MINERALS AND NATURAL RESOURCES
OIL CONSERVATION DIVISION

APPLICATIONS OF DEVON ENERGY PRODUCTION
COMPANY, L.P. FOR A HORIZONTAL SPACING UNIT
AND COMPULSORY POOLING, EDDY COUNTY,
NEW MEXICO

Case Nos. 23382 & 23383

SELF-AFFIRMED STATEMENT OF JOSH O'BRIEN

Josh O'Brien, of lawful age and being first duly sworn, declares as follows:

1. My name is Josh O'Brien and I am employed by Devon Energy Production Company, L.P. ("Devon") as a geologist.
2. I have previously testified before the New Mexico Oil Conservation Division as an expert witness in petroleum geology. My credentials as a petroleum geologist have been accepted by the Division and made a matter of record.
3. I am familiar with the application filed by Devon in this case, and I have conducted a geologic study of the lands in the subject area.
4. This affidavit is submitted in connection with the filing by Devon of the above-referenced compulsory pooling application pursuant to 19.15.4.12.A(1) NMAC.
5. **Exhibit B-1** is a structure map of Wolfcamp top with contour interval of 50 ft. The unit being pooled is outlined by a red rectangle, with the approximate location and orientation of the initial wells noted with red arrows. The structure map shows that there is a regional down-dip to the East. I do not observe any faulting, pinchouts, or other geologic impediments to developing this targeted interval. Existing offsetting Wolfcamp development in this area is also depicted.

EXHIBIT
B

6. **Exhibit B-2** is a stratigraphic cross-section flattened on the Wolfcamp top. Each well in the cross-section contains a gamma ray, resistivity, and porosity log. The cross-section demonstrates reasonable continuity of the target zone. The well logs on the cross-section give a representative sample of the Upper Wolfcamp. I chose the logs from these wells to create the cross section because they penetrate the targeted intervals, are of good quality and are representative of the geology in the subject area.

7. The landing zone is highlighted by light, grey shading.

8. My geologic study indicates the Wolfcamp formation underlying the subject area is suitable for development by horizontal wells and the acreage comprising the proposed horizontal spacing unit will be productive and contribute more or less equally to production from the wells.

9. In my opinion, approval of Devon's application in this case is in the best interest of conservation, the prevention of waste, and protection of correlative rights.

10. **Devon Exhibits B-1 through B-2** were either prepared by me or compiled under my direction and supervision.


[Signature page follows]

Signature page of Self-Affirmed Statement of Josh O'Brien:

I understand that this Self-Affirmed Statement will be used as written testimony before the Division in Case Nos. 23382 & 23383 and affirm that my testimony herein is true and correct, to the best of my knowledge and belief and made under penalty of perjury under the laws of the State of New Mexico.



Josh O'Brien

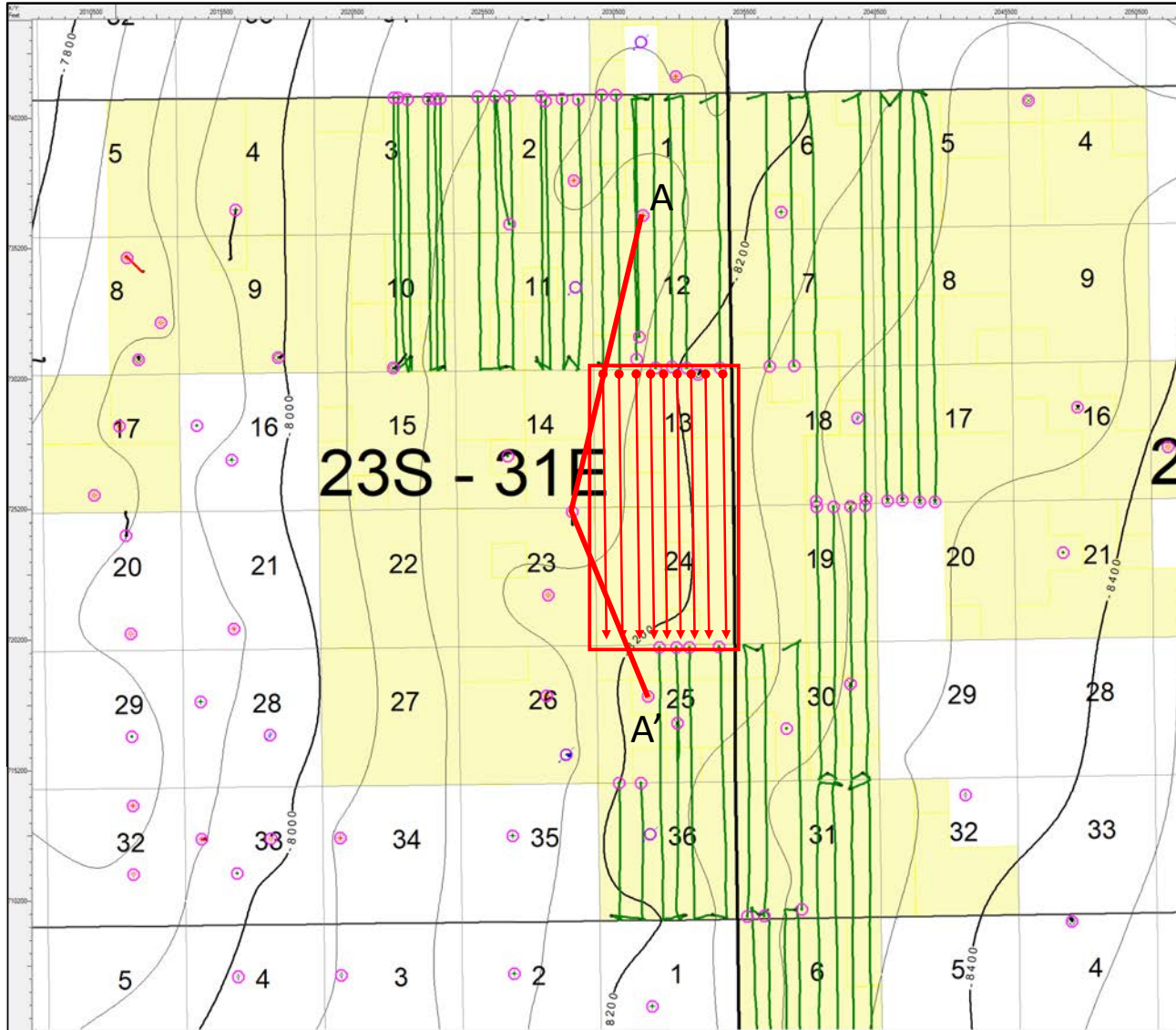


Date Signed

WFMP Cross Section A – A'



Structure Map WFMP (Top of WFMP) CI = 50 Feet



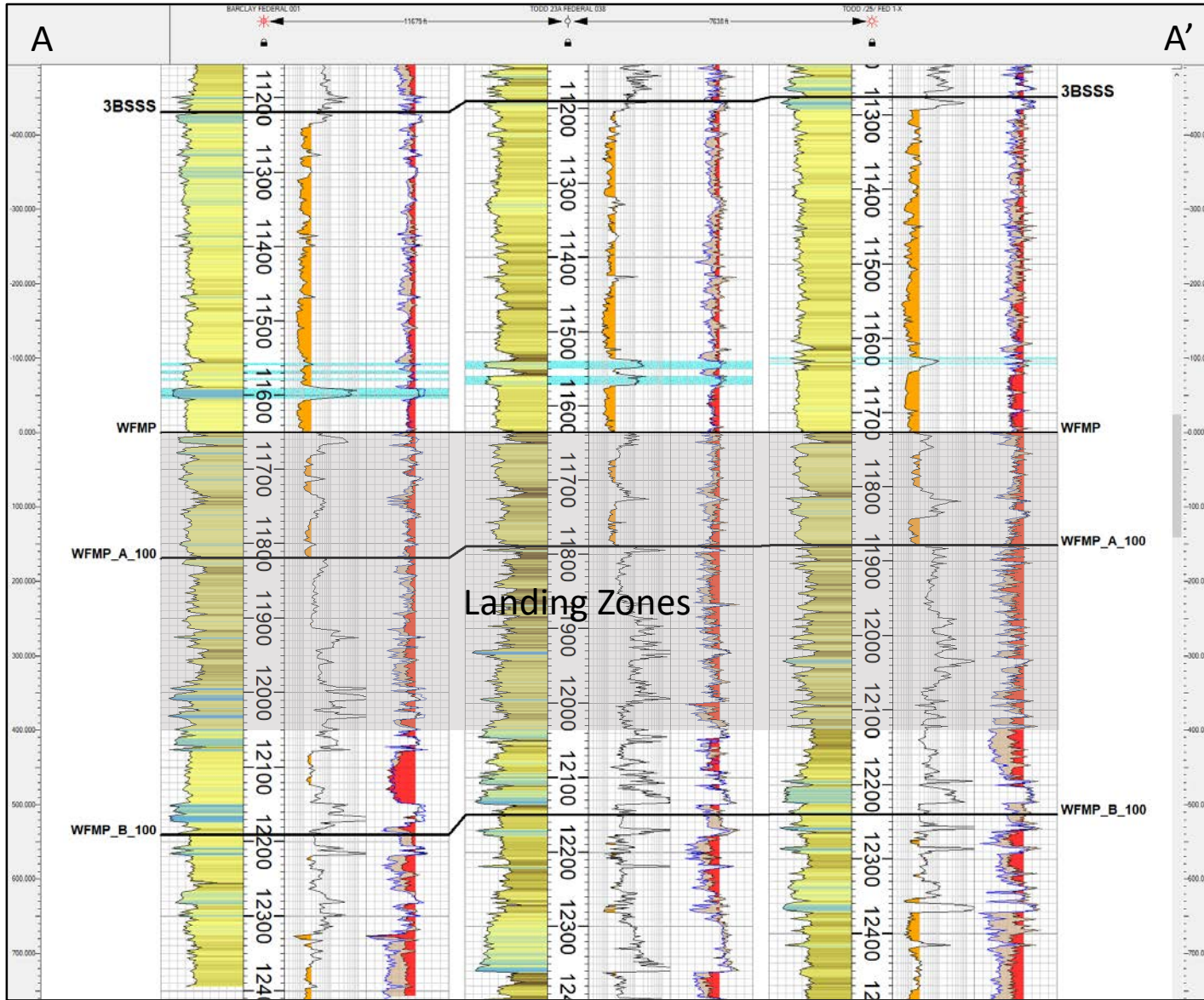
Horizontal Locations:

- BORA BORA 13-24 FED COM 621H**
- BORA BORA 13-24 FED COM 711H**
- BORA BORA 13-24 FED COM 622H**
- BORA BORA 13-24 FED COM 712H**
- BORA BORA 13-24 FED COM 623H**
- BORA BORA 13-24 FED COM 713H**
- BORA BORA 13-24 FED COM 624H**
- BORA BORA 13-24 FED COM 714H**
- BORA BORA 13-24 FED COM 625H**

- Producing Horizontal Wells
- BHL
- FTP
- Control Points

**EXHIBIT
B-1**

Stratigraphic Cross Section A – A' WFMP



TAB 4

Case No. 23383

Exhibit C: Affidavit of Notice, Darin C. Savage
Exhibit C-1: Notice Letter
Exhibit C-2: Mailing List
Exhibit C-3: Affidavits of Publication

SUBSCRIBED AND SWORN to before me this 28th day of February, 2023 by Darin C. Savage.

Marsha Dalton Couch
Notary Public

My Commission Expires:

02/10/2026

STATE OF NEW MEXICO
NOTARY PUBLIC
MARSHA DALTON COUCH
COMMISSION #1077509
COMMISSION EXPIRES 02/10/2026



For the Pursuit of Energy

ABADIE | SCHILL PC

Colorado	New Mexico
Louisiana	Texas
Nebraska	Kansas
Montana	Wyoming
Oklahoma	California
	North Dakota

February 9, 2023

VIA CERTIFIED MAIL
RETURN RECEIPT REQUESTED

TO: ALL INTEREST OWNERS SUBJECT TO POOLING PROCEEDINGS

Re: Application of Devon Energy Production Company, L.P., for a horizontal spacing unit and compulsory pooling, Eddy County, New Mexico

Bora Bora 13-24 Fed Com 621H Well (Case No. 23383)

Bora Bora 13-24 Fed Com 622H Well (Case No. 23383)

Bora Bora 13-24 Fed Com 711H Well (Case No. 23383)

Bora Bora 13-24 Fed Com 712H Well (Case No. 23383)

Case No. 23383:

Dear Interest Owners:

This letter is to advise you that Devon Energy Production Company, L.P. (“Devon”) has filed the enclosed application, Case No. 23383, with the New Mexico Oil Conservation Division (“Division”) for the compulsory pooling of units in the Wolfcamp formation.

In Case No. 23383, Devon seeks to pool the Wolfcamp formation underlying the W/2 of Sections 13 and 24, Township 23 South, Range 31 East, NMPM, Eddy County, New Mexico, a standard unit encompassing 640 acres, more or less, dedicated to the above-referenced 621H, 622H, 711H and 712H Wells.

A hearing has been requested before a Division Examiner on March 2, 2023, and the status of the hearing can be monitored through the Division’s website. Division hearings will commence at 8:15 a.m., traditionally in Porter Hall at the Oil Conservation Division’s Santa Fe Offices located at 1220 South Saint Francis Drive, Santa Fe, New Mexico 87505. However, under current Division policies, the hearing will be conducted remotely online. For information about remote access and status of the case, you can visit the Division’s website at: <https://www.emnrd.nm.gov/ocd/hearing-info/> or call (505) 476-3441.

abadieschill.com

214 McKenzie Street, Santa Fe, New Mexico, 87501

O : 970.385.4401 • F : 970.385.4901



You are being notified as an interest owner (subject to title examination) and are not required to attend this hearing, but as an owner of an interest that may be affected by this application, you may appear and present testimony. Failure to appear at that time and become a party of record will preclude you from challenging the matter at a later date.

Parties appearing in cases are required by Division Rule 19.15.4.13.B NMAC to file a Pre-hearing Statement at least four business days in advance of a scheduled hearing, but in no event later than 5 p.m. mountain time on the Thursday preceding the scheduled hearing date. This statement must be filed at the Division's Santa Fe office at the above specified address and should include: The names of the parties and their attorneys; a concise statement of the case; the names of all witnesses the party will call to testify at the hearing; the approximate time the party will need to present its case; and identification of any procedural matters that are to be resolved prior to the hearing.

If you have any questions about this matter, please contact Aaron Young at (405) 228-2850 or at aaron.young@dvn.com.

Sincerely,

A handwritten signature in black ink, appearing to read 'Darin C. Savage', written over a horizontal line.

Darin C. Savage

Attorney for Devon Energy Production
Company, L.P.

Mail Activity Report - CertifiedPro.net
 Mailed from 2/1/2023 to 2/28/2023
 User Name: abadieschill
 Generated: 2/28/2023 8:50:41 AM

USPS Article Number	Reference Number	Date Mailed	Name 1	Name 2	Address 1	Address 2	City	State	Zip	Mailing Status	Service Options
9314869904300104290851	4188.43	02/09/2023	CARGOIL & GAS CO LLC	CAROLYN L SHOGRIN REV TR	PO BOX 29450		SANTA FE	NM	87592-9450	Delivered	Return Receipt - Electronic, Certified Mail
9314869904300104290868	4188.43	02/09/2023	CHARLES PETER GIFFORD 2021 GST TRUST	CHARLES PETER GIFFORD TTEE	PO BOX 90271		AUSTIN	TX	78709	Delivered	Return Receipt - Electronic, Certified Mail
9314869904300104290875	4188.43	02/09/2023	DANIEL O SHEA GIFFORD 2021 GST EXEMPT TRUST		2137 AVIATION LOOP		FREDERICKSBURG	TX	78624	Delivered	Return Receipt - Electronic, Certified Mail
9314869904300104290899	4188.43	02/09/2023	FIGURE 4 INVESTMENT TRUST		15611 WILDWOOD TRACE		MAGNOLIA	TX	77354	Delivered	Return Receipt - Electronic, Certified Mail
9314869904300104291261	4188.43	02/09/2023	Bureau of Land Management		620 E. GREENE ST.		CARLSBAD	NM	88220	Delivered	Return Receipt - Electronic, Certified Mail
9314869904300104290837	4188.43	02/09/2023	A G ANDRIKOPOLIS RESOURCE INC		PO BOX 7988		CHEYENNE	WY	82003-0788	Delivered	Return Receipt - Electronic, Certified Mail
9314869904300104290844	4188.43	02/09/2023	BALONEY FEATHERS LTD	BY ELK MOUNTAIN HOLDINGS LLC GEN PTNR	PO BOX 1586		LUBBOCK	TX	79408	Delivered	Return Receipt - Electronic, Certified Mail
9314869904300104290882	4188.43	02/09/2023	DOUGLAS ABELL DENTON		3323 N MIDLAND DR STE 113		MIDLAND	TX	79707	Delivered	Return Receipt - Electronic, Certified Mail
9314869904300104290905	4188.43	02/09/2023	GALLEY NM ASSETS LLC		5909 WEST LOOP SOUTH STE 520		BELLAIRE	TX	77401	Delivered	Return Receipt - Electronic, Certified Mail
9314869904300104290912	4188.43	02/09/2023	GEORGIA B BASS		2855 WESTMINSTER PLAZA DR		HOUSTON	TX	77082-3168	Mailed	Return Receipt - Electronic, Certified Mail
9314869904300104290929	4188.43	02/09/2023	GIBSON FAMILY PROPERTIES LP		2000 SINCLAIR		MIDLAND	TX	79705	Mailed	Return Receipt - Electronic, Certified Mail
9314869904300104290936	4188.43	02/09/2023	HWMR LLC		1776 E CALLE DEL CIELO		TUCSON	AZ	85718	Delivered	Return Receipt - Electronic, Certified Mail
9314869904300104290943	4188.43	02/09/2023	JADT MINERALS LTD		PO BOX 190229		DALLAS	TX	75219-0229	Delivered	Return Receipt - Electronic, Certified Mail
9314869904300104290950	4188.43	02/09/2023	INNERARITY FAMILY MINERALS LLC		PO BOX 313		MIDLAND	TX	79702	Delivered	Return Receipt - Electronic, Certified Mail
9314869904300104290967	4188.43	02/09/2023	JOE N GIFFORD		PO BOX 51187		MIDLAND	TX	79710-1187	Mailed	Return Receipt - Electronic, Certified Mail
9314869904300104290998	4188.43	02/09/2023	LORRAINE L JOHNSON FAMILY TRUST	PNC BANK NA TRUSTEE	777 TAYLOR ST		FORT WORTH	TX	76102	Mailed	Return Receipt - Electronic, Certified Mail
9314869904300104291001	4188.43	02/09/2023	MARISSA SUZANNE GIFFORD SMITH TRUST	MARISSA SMITH TTEE	3100 STUTZ DRIVE		MIDLAND	TX	79705	Delivered	Return Receipt - Electronic, Certified Mail
9314869904300104291032	4188.43	02/09/2023	MERPEL LLC PONY OIL OPERATING LLC		2810 MONTICELLO AVE STE 500		DALLAS	TX	75205	Delivered	Return Receipt - Electronic, Certified Mail
9314869904300104291049	4188.43	02/09/2023	MSH FAMILY REAL ESTATE PTR II LLC		4143 MAPLE AVE STE 500		DALLAS	TX	75219	Delivered	Return Receipt - Electronic, Certified Mail
9314869904300104291063	4188.43	02/09/2023	PEGASUS RESOURCES II LLC		PO BOX 470698		FORT WORTH	TX	76147	Delivered	Return Receipt - Electronic, Certified Mail
9314869904300104291070	4188.43	02/09/2023	PEGASUS RESOURCES LLC		PO BOX 470698		FORT WORTH	TX	76147	Delivered	Return Receipt - Electronic, Certified Mail
9314869904300104291094	4188.43	02/09/2023	SANTA ELENA MINERALS IV LP		PO BOX 732880		DALLAS	TX	75373-2880	Delivered	Return Receipt - Electronic, Certified Mail
9314869904300104291100	4188.43	02/09/2023	SARAH ELIZABETH GIFFORD BEAUFAIT TRUST		813 KEYSTONE CT		MIDLAND	TX	79705	Delivered	Return Receipt - Electronic, Certified Mail
9314869904300104291124	4188.43	02/09/2023	SMP SIDECAR TITAN MINERAL HOLDINGS LP		4143 MAPLE AVE STE 500		DALLAS	TX	75219	Delivered	Return Receipt - Electronic, Certified Mail
9314869904300104291131	4188.43	02/09/2023	SMP TITAN FLEX LP		4143 MAPLE AVE STE 500		DALLAS	TX	75219	Delivered	Return Receipt - Electronic, Certified Mail
9314869904300104291148	4188.43	02/09/2023	SMP TITAN MINERAL HOLDINGS LP		4143 MAPLE AVE STE 500		DALLAS	TX	75219	Delivered	Return Receipt - Electronic, Certified Mail
9314869904300104291162	4188.43	02/09/2023	TAYLOR KATHLEEN GIFFORD 2021 GST EXEMPT TRUST	TAYLOR GIFFORD TTEE	1124 WILD BASIN LDG		AUSTIN	TX	78746	Delivered	Return Receipt - Electronic, Certified Mail
9314869904300104291179	4188.43	02/09/2023	TD MINERALS LLC		8111 WESTCHESTER DR STE 900		DALLAS	TX	75225	Delivered	Return Receipt - Electronic, Certified Mail
9314869904300104291186	4188.43	02/09/2023	XTO HOLDINGS LLC		22777 SPRINGWOODS VILLAGE PKWY		SPRING	TX	77389-1425	Delivered	Return Receipt - Electronic, Certified Mail
9314869904300104291193	4188.43	02/09/2023	ESTATE OF ALFRED SCHRAM SR		2731 SHAWN DR		DENISON	TX	75020	Delivered	Return Receipt - Electronic, Certified Mail
9314869904300104291209	4188.43	02/09/2023	MABEE FLYNN LEASE TRUST		15611 WILDWOOD TRACE		MAGNOLIA	TX	77354	Delivered	Return Receipt - Electronic, Certified Mail
9314869904300104291223	4188.43	02/09/2023	THE SCHRAM FAMILY LIVING REVOCABLE TRUST		2731 SHAWN DR		DENISON	TX	75020	Delivered	Return Receipt - Electronic, Certified Mail
9314869904300104291230	4188.43	02/09/2023	Estate of Leonard B. Olson		6031 W. INTERSTATE 20 STE 251		ARLINGTON	TX	76017	Delivered	Return Receipt - Electronic, Certified Mail
9314869904300104291247	4188.43	02/09/2023	Mary Patricia Dougherty Trust	C/O Northern Trust	PO BOX 226270		DALLAS	TX	77056	Delivered	Return Receipt - Electronic, Certified Mail
9314869904300104291254	4188.43	02/09/2023	Mary Patricia Dougherty Trust	C/O Northern Trust	98 SAN JACINTO BLVD, STE 350		AUSTIN	TX	75020	Mailed	Return Receipt - Electronic, Certified Mail
9314869904300104290974	4188.43	02/09/2023	KMF LAND LLC ATTN NOAM LOCKSHIN		1401 LAWRENCE ST		DENVER	CO	80202	Delivered	Return Receipt - Electronic, Certified Mail
9314869904300104291056	4188.43	02/09/2023	PATRICIA B YOUNG MGMT TR	1ST NTL BK & TR CO OF OKMULGEE OKLAHOMA	PO BOX 1037		OKMULGEE	OK	74447	Delivered	Return Receipt - Electronic, Certified Mail
9314869904300104291117	4188.43	02/09/2023	SHOGOIL & GAS CO II LLC	CAROLYN L SHOGRIN MEMBER MANAGER & TRUSTEE	PO BOX 29450		SANTA FE	NM	87592-9450	Delivered	Return Receipt - Electronic, Certified Mail
9314869904300104290981	4188.43	02/09/2023	LISA GAIL KARABATOS		PO BOX 327		COLUMBUS	TX	78934	Delivered	Return Receipt - Electronic, Certified Mail
9314869904300104291018	4188.43	02/09/2023	MARY SARAH GIFFORD ROBB 2021 GST EXEMPT TRUST	MARY SARAH GIFFORD ROBB TTEE	7901 RICHARD KING TRAIL		AUSTIN	TX	78749	Delivered	Return Receipt - Electronic, Certified Mail
9314869904300104291025	4188.43	02/09/2023	MARY SUSAN GIFFORD LOCKER 2021 GST	MARY SUSAN GIFFORD LOCKER TTEE	PO BOX 5245		AUSTIN	TX	78763	Delivered	Return Receipt - Electronic, Certified Mail
9314869904300104291087	4188.43	02/09/2023	RICHARD DONALD JONES JR		200 N GAINES RD		CEDAR CREEK	TX	78612	Delivered	Return Receipt - Electronic, Certified Mail
9314869904300104291155	4188.43	02/09/2023	SYDHAN LP		PO BOX 92349		AUSTIN	TX	78709	Mailed	Return Receipt - Electronic, Certified Mail
9314869904300104291216	4188.43	02/09/2023	NANCY S THOMAS		106 MAPLE VALLEY RD		HOUSTON	TX	77056	Delivered	Return Receipt - Electronic, Certified Mail





February 14, 2023

Dear WALZ GROUP:

The following is in response to your request for proof of delivery on your item with the tracking number: **9314 8699 0430 0104 2912 61.**

Item Details

Status:	Delivered, Left with Individual
Status Date / Time:	February 13, 2023, 11:50 a.m.
Location:	CARLSBAD, NM 88220
Postal Product:	First-Class Mail®
Extra Services:	Certified Mail™ Return Receipt Electronic
Recipient Name:	Bureau of Land Management


Shipment Details

Weight:	3.0oz
----------------	-------

Destination Delivery Address

Street Address:	620 E GREENE ST
City, State ZIP Code:	CARLSBAD, NM 88220-6292

Recipient Signature



Note: Scanned image may reflect a different destination address due to Intended Recipient's delivery instructions on file.

Thank you for selecting the United States Postal Service® for your mailing needs. If you require additional assistance, please contact your local Post Office™ or a Postal representative at 1-800-222-1811.

Sincerely,
United States Postal Service®
475 L'Enfant Plaza SW
Washington, D.C. 20260-0004

Information in this section provided by Covius Document Services, LLC.

Reference Number: 4188.43



February 14, 2023

Dear WALZ GROUP:

The following is in response to your request for proof of delivery on your item with the tracking number: **9314 8699 0430 0104 2912 47.**

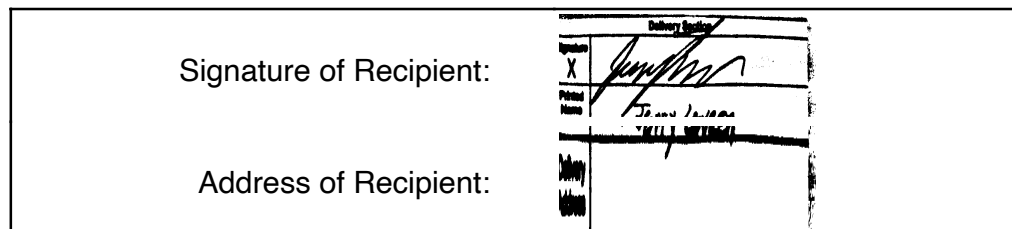
Item Details

Status:	Delivered, Individual Picked Up at Postal Facility
Status Date / Time:	February 13, 2023, 06:48 a.m.
Location:	DALLAS, TX 75266
Postal Product:	First-Class Mail®
Extra Services:	Certified Mail™ Return Receipt Electronic
Recipient Name:	Mary Patricia Dougherty Trust C O Northern Trust

Shipment Details

Weight: 2.0oz

Recipient Signature



Note: Scanned image may reflect a different destination address due to Intended Recipient's delivery instructions on file.

Thank you for selecting the United States Postal Service® for your mailing needs. If you require additional assistance, please contact your local Post Office™ or a Postal representative at 1-800-222-1811.

Sincerely,
United States Postal Service®
475 L'Enfant Plaza SW
Washington, D.C. 20260-0004

Information in this section provided by Covius Document Services, LLC.

Reference Number: 4188.43



February 15, 2023

Dear WALZ GROUP:

The following is in response to your request for proof of delivery on your item with the tracking number: **9314 8699 0430 0104 2912 30.**

Item Details

Status:	Delivered, Front Desk/Reception/Mail Room
Status Date / Time:	February 14, 2023, 01:20 p.m.
Location:	ARLINGTON, TX 76017
Postal Product:	First-Class Mail®
Extra Services:	Certified Mail™ Return Receipt Electronic
Recipient Name:	Estate of Leonard B Olson


Shipment Details

Weight: 2.0oz

Destination Delivery Address

Street Address:	6031 W INTERSTATE 20
City, State ZIP Code:	ARLINGTON, TX 76017-1084

Recipient Signature

Signature of Recipient:	
Address of Recipient:	#251

Note: Scanned image may reflect a different destination address due to Intended Recipient's delivery instructions on file.

Thank you for selecting the United States Postal Service® for your mailing needs. If you require additional assistance, please contact your local Post Office™ or a Postal representative at 1-800-222-1811.

Sincerely,
United States Postal Service®
475 L'Enfant Plaza SW
Washington, D.C. 20260-0004

Information in this section provided by Covius Document Services, LLC.

Reference Number: 4188.43



February 14, 2023

Dear WALZ GROUP:

The following is in response to your request for proof of delivery on your item with the tracking number: **9314 8699 0430 0104 2912 23.**

Item Details

Status:	Delivered, Left with Individual
Status Date / Time:	February 13, 2023, 03:08 p.m.
Location:	DENISON, TX 75020
Postal Product:	First-Class Mail®
Extra Services:	Certified Mail™ Return Receipt Electronic
Recipient Name:	THE SCHRAM FAMILY LIVING REVOCABLE TRUST

Shipment Details

Weight: 3.0oz

Destination Delivery Address

Street Address:	2731 SHAWN DR
City, State ZIP Code:	DENISON, TX 75020-5621

Recipient Signature

<p>Signature of Recipient: <i>M. Hodakins</i> <i>TRC-19</i></p> <p>Address of Recipient: <i>2731 Shawn</i></p>
--

Note: Scanned image may reflect a different destination address due to Intended Recipient's delivery instructions on file.

Thank you for selecting the United States Postal Service® for your mailing needs. If you require additional assistance, please contact your local Post Office™ or a Postal representative at 1-800-222-1811.

Sincerely,
United States Postal Service®
475 L'Enfant Plaza SW
Washington, D.C. 20260-0004

Information in this section provided by Covius Document Services, LLC.

Reference Number: 4188.43



February 14, 2023

Dear WALZ GROUP:

The following is in response to your request for proof of delivery on your item with the tracking number: **9314 8699 0430 0104 2912 09.**

Item Details

Status: Delivered, Left with Individual
Status Date / Time: February 13, 2023, 10:19 a.m.
Location: MAGNOLIA, TX 77354
Postal Product: First-Class Mail®
Extra Services: Certified Mail™
 Return Receipt Electronic
Recipient Name: MABEE FLYNN LEASE TRUST

Shipment Details

Weight: 3.0oz

Destination Delivery Address

Street Address: 15611 WILDWOOD TRCE
City, State ZIP Code: MAGNOLIA, TX 77354-1873

Recipient Signature

Signature of Recipient:	
Address of Recipient:	15611 Wildwood TR

Note: Scanned image may reflect a different destination address due to Intended Recipient's delivery instructions on file.

Thank you for selecting the United States Postal Service® for your mailing needs. If you require additional assistance, please contact your local Post Office™ or a Postal representative at 1-800-222-1811.

Sincerely,
 United States Postal Service®
 475 L'Enfant Plaza SW
 Washington, D.C. 20260-0004

Information in this section provided by Covius Document Services, LLC.

Reference Number: 4188.43



February 14, 2023

Dear WALZ GROUP:

The following is in response to your request for proof of delivery on your item with the tracking number: **9314 8699 0430 0104 2911 93**.

Item Details

Status:	Delivered, Left with Individual
Status Date / Time:	February 13, 2023, 03:08 p.m.
Location:	DENISON, TX 75020
Postal Product:	First-Class Mail®
Extra Services:	Certified Mail™ Return Receipt Electronic
Recipient Name:	ESTATE OF ALFRED SCHRAM SR

Shipment Details

Weight:	3.0oz
----------------	-------

Destination Delivery Address

Street Address:	2731 SHAWN DR
City, State ZIP Code:	DENISON, TX 75020-5621

Recipient Signature

Signature of Recipient:	<i>M. Hodakins</i> <i>TRC-19</i>
Address of Recipient:	<i>2731 Shawn</i>

Note: Scanned image may reflect a different destination address due to Intended Recipient's delivery instructions on file.

Thank you for selecting the United States Postal Service® for your mailing needs. If you require additional assistance, please contact your local Post Office™ or a Postal representative at 1-800-222-1811.

Sincerely,
United States Postal Service®
475 L'Enfant Plaza SW
Washington, D.C. 20260-0004

Information in this section provided by Covius Document Services, LLC.

Reference Number: 4188.43



February 20, 2023

Dear WALZ GROUP:

The following is in response to your request for proof of delivery on your item with the tracking number: **9314 8699 0430 0104 2911 86.**

Item Details

Status: Delivered, Left with Individual
Status Date / Time: February 18, 2023, 09:35 a.m.
Location: SPRING, TX 77389
Postal Product: First-Class Mail®
Extra Services: Certified Mail™
 Return Receipt Electronic
Recipient Name: XTO HOLDINGS LLC



Shipment Details

Weight: 2.0oz

Destination Delivery Address

Street Address: 22777 SPRINGWOODS VILLAGE PKWY
City, State ZIP Code: SPRING, TX 77389-1425

Recipient Signature

Signature of Recipient:	
Address of Recipient:	

Note: Scanned image may reflect a different destination address due to Intended Recipient's delivery instructions on file.

Thank you for selecting the United States Postal Service® for your mailing needs. If you require additional assistance, please contact your local Post Office™ or a Postal representative at 1-800-222-1811.

Sincerely,
 United States Postal Service®
 475 L'Enfant Plaza SW
 Washington, D.C. 20260-0004

Information in this section provided by Covius Document Services, LLC.

Reference Number: 4188.43



February 14, 2023

Dear WALZ GROUP:

The following is in response to your request for proof of delivery on your item with the tracking number: **9314 8699 0430 0104 2911 79.**

Item Details

Status:	Delivered, Left with Individual
Status Date / Time:	February 13, 2023, 11:26 a.m.
Location:	DALLAS, TX 75225
Postal Product:	First-Class Mail®
Extra Services:	Certified Mail™ Return Receipt Electronic
Recipient Name:	TD MINERALS LLC


Shipment Details

Weight: 3.0oz

Destination Delivery Address

Street Address:	8111 WESTCHESTER DR STE 900
City, State ZIP Code:	DALLAS, TX 75225-6146

Recipient Signature



Note: Scanned image may reflect a different destination address due to Intended Recipient's delivery instructions on file.

Thank you for selecting the United States Postal Service® for your mailing needs. If you require additional assistance, please contact your local Post Office™ or a Postal representative at 1-800-222-1811.

Sincerely,
United States Postal Service®
475 L'Enfant Plaza SW
Washington, D.C. 20260-0004

Information in this section provided by Covius Document Services, LLC.

Reference Number: 4188.43



February 23, 2023

Dear WALZ GROUP:

The following is in response to your request for proof of delivery on your item with the tracking number: **9314 8699 0430 0104 2911 62.**

Item Details

Status: Delivered, Left with Individual
Status Date / Time: February 22, 2023, 02:23 p.m.
Location: AUSTIN, TX 78746
Postal Product: First-Class Mail®
Extra Services: Certified Mail™
 Return Receipt Electronic
Recipient Name: TAYLOR KATHLEEN GIFFORD 2021 GST EXEMPT TRUST TA



Shipment Details

Weight: 3.0oz

Destination Delivery Address

Street Address: 1124 WILD BASIN LEDGE
City, State ZIP Code: AUSTIN, TX 78746-2739

Recipient Signature

Signature of Recipient:	
Address of Recipient:	

Note: Scanned image may reflect a different destination address due to Intended Recipient's delivery instructions on file.

Thank you for selecting the United States Postal Service® for your mailing needs. If you require additional assistance, please contact your local Post Office™ or a Postal representative at 1-800-222-1811.

Sincerely,
 United States Postal Service®
 475 L'Enfant Plaza SW
 Washington, D.C. 20260-0004

Information in this section provided by Covius Document Services, LLC.

Reference Number: 4188.43



February 15, 2023

Dear WALZ GROUP:

The following is in response to your request for proof of delivery on your item with the tracking number: **9314 8699 0430 0104 2911 48**.

Item Details

Status:	Delivered, Left with Individual
Status Date / Time:	February 14, 2023, 11:14 a.m.
Location:	DALLAS, TX 75219
Postal Product:	First-Class Mail®
Extra Services:	Certified Mail™ Return Receipt Electronic
Recipient Name:	SMP TITAN MINERAL HOLDINGS LP



Shipment Details

Weight:	3.0oz
----------------	-------

Destination Delivery Address

Street Address:	4143 MAPLE AVE STE 500
City, State ZIP Code:	DALLAS, TX 75219-3294

Recipient Signature

Signature of Recipient:	
Address of Recipient:	

Note: Scanned image may reflect a different destination address due to Intended Recipient's delivery instructions on file.

Thank you for selecting the United States Postal Service® for your mailing needs. If you require additional assistance, please contact your local Post Office™ or a Postal representative at 1-800-222-1811.

Sincerely,
United States Postal Service®
475 L'Enfant Plaza SW
Washington, D.C. 20260-0004

Information in this section provided by Covius Document Services, LLC.

Reference Number: 4188.43



February 15, 2023

Dear WALZ GROUP:

The following is in response to your request for proof of delivery on your item with the tracking number: **9314 8699 0430 0104 2911 31.**

Item Details

Status:	Delivered, Left with Individual
Status Date / Time:	February 14, 2023, 11:14 a.m.
Location:	DALLAS, TX 75219
Postal Product:	First-Class Mail®
Extra Services:	Certified Mail™ Return Receipt Electronic
Recipient Name:	SMP TITAN FLEX LP



Shipment Details

Weight: 3.0oz

Destination Delivery Address

Street Address:	4143 MAPLE AVE STE 500
City, State ZIP Code:	DALLAS, TX 75219-3294

Recipient Signature

Signature of Recipient:	
Address of Recipient:	

Note: Scanned image may reflect a different destination address due to Intended Recipient's delivery instructions on file.

Thank you for selecting the United States Postal Service® for your mailing needs. If you require additional assistance, please contact your local Post Office™ or a Postal representative at 1-800-222-1811.

Sincerely,
United States Postal Service®
475 L'Enfant Plaza SW
Washington, D.C. 20260-0004

Information in this section provided by Covius Document Services, LLC.

Reference Number: 4188.43



February 15, 2023

Dear WALZ GROUP:

The following is in response to your request for proof of delivery on your item with the tracking number: **9314 8699 0430 0104 2911 24.**

Item Details

Status:	Delivered, Left with Individual
Status Date / Time:	February 14, 2023, 11:14 a.m.
Location:	DALLAS, TX 75219
Postal Product:	First-Class Mail®
Extra Services:	Certified Mail™ Return Receipt Electronic
Recipient Name:	SMP SIDECAR TITAN MINERAL HOLDINGS LP



Shipment Details

Weight: 3.0oz

Destination Delivery Address

Street Address:	4143 MAPLE AVE STE 500
City, State ZIP Code:	DALLAS, TX 75219-3294

Recipient Signature

Signature of Recipient:	
Address of Recipient:	

Note: Scanned image may reflect a different destination address due to Intended Recipient's delivery instructions on file.

Thank you for selecting the United States Postal Service® for your mailing needs. If you require additional assistance, please contact your local Post Office™ or a Postal representative at 1-800-222-1811.

Sincerely,
United States Postal Service®
475 L'Enfant Plaza SW
Washington, D.C. 20260-0004

Information in this section provided by Covius Document Services, LLC.

Reference Number: 4188.43



February 22, 2023

Dear WALZ GROUP:

The following is in response to your request for proof of delivery on your item with the tracking number: **9314 8699 0430 0104 2911 17.**

Item Details

Status:	Delivered, Individual Picked Up at Post Office
Status Date / Time:	February 21, 2023, 12:41 p.m.
Location:	SANTA FE, NM 87507
Postal Product:	First-Class Mail®
Extra Services:	Certified Mail™ Return Receipt Electronic
Recipient Name:	SHOGOIL GAS CO II LLC CAROLYN L SHOGRIN MEMBER

Shipment Details

Weight: 2.0oz

Recipient Signature

Signature of Recipient:	<i>Carolyn Shogrin</i>
Address of Recipient:	29450

Note: Scanned image may reflect a different destination address due to Intended Recipient's delivery instructions on file.

Thank you for selecting the United States Postal Service® for your mailing needs. If you require additional assistance, please contact your local Post Office™ or a Postal representative at 1-800-222-1811.

Sincerely,
United States Postal Service®
475 L'Enfant Plaza SW
Washington, D.C. 20260-0004

Information in this section provided by Covius Document Services, LLC.

Reference Number: 4188.43



February 14, 2023

Dear WALZ GROUP:

The following is in response to your request for proof of delivery on your item with the tracking number: **9314 8699 0430 0104 2911 00.**

Item Details

Status: Delivered, Left with Individual
Status Date / Time: February 13, 2023, 11:26 a.m.
Location: MIDLAND, TX 79705
Postal Product: First-Class Mail®
Extra Services: Certified Mail™
 Return Receipt Electronic
Recipient Name: SARAH ELIZABETH GIFFORD BEAUFIT TRUST

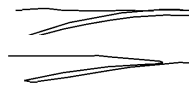

Shipment Details

Weight: 3.0oz

Destination Delivery Address

Street Address: 813 KEYSTONE CT
City, State ZIP Code: MIDLAND, TX 79705-1903

Recipient Signature

Signature of Recipient:	
Address of Recipient:	

Note: Scanned image may reflect a different destination address due to Intended Recipient's delivery instructions on file.

Thank you for selecting the United States Postal Service® for your mailing needs. If you require additional assistance, please contact your local Post Office™ or a Postal representative at 1-800-222-1811.

Sincerely,
 United States Postal Service®
 475 L'Enfant Plaza SW
 Washington, D.C. 20260-0004

Information in this section provided by Covius Document Services, LLC.

Reference Number: 4188.43



February 15, 2023

Dear WALZ GROUP:

The following is in response to your request for proof of delivery on your item with the tracking number: **9314 8699 0430 0104 2910 94.**

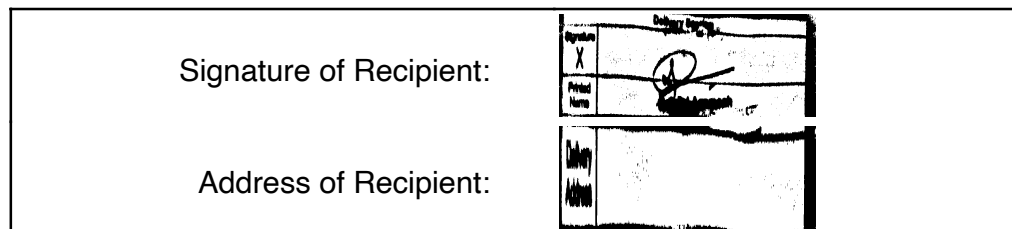
Item Details

Status: Delivered, Individual Picked Up at Postal Facility
Status Date / Time: February 14, 2023, 05:25 p.m.
Location: DALLAS, TX 75260
Postal Product: First-Class Mail®
Extra Services: Certified Mail™
 Return Receipt Electronic
Recipient Name: SANTA ELENA MINERALS IV LP

Shipment Details

Weight: 3.0oz

Recipient Signature



Note: Scanned image may reflect a different destination address due to Intended Recipient's delivery instructions on file.

Thank you for selecting the United States Postal Service® for your mailing needs. If you require additional assistance, please contact your local Post Office™ or a Postal representative at 1-800-222-1811.

Sincerely,
 United States Postal Service®
 475 L'Enfant Plaza SW
 Washington, D.C. 20260-0004

Information in this section provided by Covius Document Services, LLC.

Reference Number: 4188.43



February 16, 2023

Dear WALZ GROUP:

The following is in response to your request for proof of delivery on your item with the tracking number: **9314 8699 0430 0104 2910 87.**

Item Details

Status:	Delivered, Individual Picked Up at Post Office
Status Date / Time:	February 15, 2023, 12:14 p.m.
Location:	CEDAR CREEK, TX 78612
Postal Product:	First-Class Mail®
Extra Services:	Certified Mail™ Return Receipt Electronic
Recipient Name:	RICHARD DONALD JONES JR

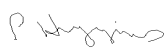


Shipment Details

Weight: 2.0oz

Destination Delivery Address

Street Address:	200 N GAINES RD
City, State ZIP Code:	CEDAR CREEK, TX 78612-3167

Recipient Signature

Signature of Recipient:	 
Address of Recipient:	

Note: Scanned image may reflect a different destination address due to Intended Recipient's delivery instructions on file.

Thank you for selecting the United States Postal Service® for your mailing needs. If you require additional assistance, please contact your local Post Office™ or a Postal representative at 1-800-222-1811.

Sincerely,
United States Postal Service®
475 L'Enfant Plaza SW
Washington, D.C. 20260-0004

Information in this section provided by Covius Document Services, LLC.

Reference Number: 4188.43



February 14, 2023

Dear WALZ GROUP:

The following is in response to your request for proof of delivery on your item with the tracking number: **9314 8699 0430 0104 2910 70.**

Item Details

Status: Delivered
Status Date / Time: February 13, 2023, 10:14 a.m.
Location: FORT WORTH, TX 76147
Postal Product: First-Class Mail®
Extra Services: Certified Mail™
 Return Receipt Electronic
Recipient Name: PEGASUS RESOURCES LLC



Shipment Details

Weight: 3.0oz

Destination Delivery Address

Street Address: PO BOX 470698
City, State ZIP Code: FORT WORTH, TX 76147-0698

Recipient Signature

Signature of Recipient:	
Address of Recipient:	

Note: Scanned image may reflect a different destination address due to Intended Recipient's delivery instructions on file.

Thank you for selecting the United States Postal Service® for your mailing needs. If you require additional assistance, please contact your local Post Office™ or a Postal representative at 1-800-222-1811.

Sincerely,
 United States Postal Service®
 475 L'Enfant Plaza SW
 Washington, D.C. 20260-0004

Information in this section provided by Covius Document Services, LLC.

Reference Number: 4188.43



February 14, 2023

Dear WALZ GROUP:

The following is in response to your request for proof of delivery on your item with the tracking number: **9314 8699 0430 0104 2910 63.**

Item Details

Status: Delivered
Status Date / Time: February 13, 2023, 10:14 a.m.
Location: FORT WORTH, TX 76147
Postal Product: First-Class Mail®
Extra Services: Certified Mail™
 Return Receipt Electronic
Recipient Name: PEGASUS RESOURCES II LLC


Shipment Details

Weight: 3.0oz

Destination Delivery Address

Street Address: PO BOX 470698
City, State ZIP Code: FORT WORTH, TX 76147-0698

Recipient Signature



Note: Scanned image may reflect a different destination address due to Intended Recipient's delivery instructions on file.

Thank you for selecting the United States Postal Service® for your mailing needs. If you require additional assistance, please contact your local Post Office™ or a Postal representative at 1-800-222-1811.

Sincerely,
 United States Postal Service®
 475 L'Enfant Plaza SW
 Washington, D.C. 20260-0004

Information in this section provided by Covius Document Services, LLC.

Reference Number: 4188.43



February 15, 2023

Dear WALZ GROUP:

The following is in response to your request for proof of delivery on your item with the tracking number: **9314 8699 0430 0104 2910 56.**

Item Details

Status:	Delivered, Individual Picked Up at Post Office
Status Date / Time:	February 14, 2023, 09:28 a.m.
Location:	OKMULGEE, OK 74447
Postal Product:	First-Class Mail®
Extra Services:	Certified Mail™ Return Receipt Electronic
Recipient Name:	PATRICIA B YOUNG MGMT TR 1ST NTL BK TR CO OF O


Shipment Details

Weight: 2.0oz

Destination Delivery Address

Street Address:	PO BOX 1037
City, State ZIP Code:	OKMULGEE, OK 74447-1037

Recipient Signature

Signature of Recipient:	 Andy Smith
Address of Recipient:	PO BOX 1037 OKMULGEE, OK 74447-1037

Note: Scanned image may reflect a different destination address due to Intended Recipient's delivery instructions on file.

Thank you for selecting the United States Postal Service® for your mailing needs. If you require additional assistance, please contact your local Post Office™ or a Postal representative at 1-800-222-1811.

Sincerely,
United States Postal Service®
475 L'Enfant Plaza SW
Washington, D.C. 20260-0004

Information in this section provided by Covius Document Services, LLC.

Reference Number: 4188.43



February 15, 2023

Dear WALZ GROUP:

The following is in response to your request for proof of delivery on your item with the tracking number: **9314 8699 0430 0104 2910 49.**

Item Details

Status:	Delivered, Left with Individual
Status Date / Time:	February 14, 2023, 11:14 a.m.
Location:	DALLAS, TX 75219
Postal Product:	First-Class Mail®
Extra Services:	Certified Mail™ Return Receipt Electronic
Recipient Name:	MSH FAMILY REAL ESTATE PTR II LLC



Shipment Details

Weight:	3.0oz
----------------	-------

Destination Delivery Address

Street Address:	4143 MAPLE AVE STE 500
City, State ZIP Code:	DALLAS, TX 75219-3294

Recipient Signature

Signature of Recipient:	
Address of Recipient:	

Note: Scanned image may reflect a different destination address due to Intended Recipient's delivery instructions on file.

Thank you for selecting the United States Postal Service® for your mailing needs. If you require additional assistance, please contact your local Post Office™ or a Postal representative at 1-800-222-1811.

Sincerely,
United States Postal Service®
475 L'Enfant Plaza SW
Washington, D.C. 20260-0004

Information in this section provided by Covius Document Services, LLC.

Reference Number: 4188.43



February 14, 2023

Dear WALZ GROUP:

The following is in response to your request for proof of delivery on your item with the tracking number: **9314 8699 0430 0104 2910 32.**

Item Details

Status:	Delivered, Front Desk/Reception/Mail Room
Status Date / Time:	February 13, 2023, 12:05 p.m.
Location:	DALLAS, TX 75205
Postal Product:	First-Class Mail®
Extra Services:	Certified Mail™ Return Receipt Electronic



Shipment Details

Weight: 3.0oz

Destination Delivery Address

Street Address:	3100 MONTICELLO AVE STE 500
City, State ZIP Code:	DALLAS, TX 75205-3432

Recipient Signature

Signature of Recipient:	
Address of Recipient:	

Note: Scanned image may reflect a different destination address due to Intended Recipient's delivery instructions on file.

Thank you for selecting the United States Postal Service® for your mailing needs. If you require additional assistance, please contact your local Post Office™ or a Postal representative at 1-800-222-1811.

Sincerely,
United States Postal Service®
475 L'Enfant Plaza SW
Washington, D.C. 20260-0004

Information in this section provided by Covius Document Services, LLC.

Reference Number: 4188.43



February 17, 2023

Dear WALZ GROUP:

The following is in response to your request for proof of delivery on your item with the tracking number: **9314 8699 0430 0104 2910 25.**

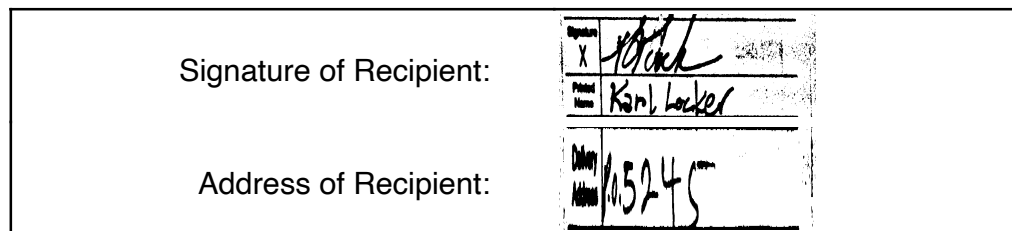
Item Details

Status:	Delivered
Status Date / Time:	February 16, 2023, 09:39 a.m.
Location:	AUSTIN, TX 78703
Postal Product:	First-Class Mail®
Extra Services:	Certified Mail™ Return Receipt Electronic
Recipient Name:	MARY SUSAN GIFFORD LOCKER 2021 GST MARY SUSAN GI

Shipment Details

Weight: 3.0oz

Recipient Signature



Note: Scanned image may reflect a different destination address due to Intended Recipient's delivery instructions on file.

Thank you for selecting the United States Postal Service® for your mailing needs. If you require additional assistance, please contact your local Post Office™ or a Postal representative at 1-800-222-1811.

Sincerely,
United States Postal Service®
475 L'Enfant Plaza SW
Washington, D.C. 20260-0004

Information in this section provided by Covius Document Services, LLC.

Reference Number: 4188.43



February 15, 2023

Dear WALZ GROUP:

The following is in response to your request for proof of delivery on your item with the tracking number: **9314 8699 0430 0104 2910 01.**

Item Details

Status: Delivered, Left with Individual
Status Date / Time: February 14, 2023, 12:09 p.m.
Location: MIDLAND, TX 79705
Postal Product: First-Class Mail®
Extra Services: Certified Mail™
 Return Receipt Electronic
Recipient Name: MARISSA SUZANNE GIFFORD SMITH TRUST MARISSA SMIT


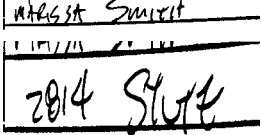
Shipment Details

Weight: 3.0oz

Destination Delivery Address

Street Address: 2814 STUTZ DR
City, State ZIP Code: MIDLAND, TX 79705-4928

Recipient Signature

Signature of Recipient:	
Address of Recipient:	

Note: Scanned image may reflect a different destination address due to Intended Recipient's delivery instructions on file.

Thank you for selecting the United States Postal Service® for your mailing needs. If you require additional assistance, please contact your local Post Office™ or a Postal representative at 1-800-222-1811.

Sincerely,
 United States Postal Service®
 475 L'Enfant Plaza SW
 Washington, D.C. 20260-0004

Information in this section provided by Covius Document Services, LLC.

Reference Number: 4188.43



February 20, 2023

Dear WALZ GROUP:

The following is in response to your request for proof of delivery on your item with the tracking number: **9314 8699 0430 0104 2909 81**.

Item Details

Status:	Delivered, Individual Picked Up at Post Office
Status Date / Time:	February 17, 2023, 11:46 a.m.
Location:	COLUMBUS, TX 78934
Postal Product:	First-Class Mail®
Extra Services:	Certified Mail™ Return Receipt Electronic
Recipient Name:	LISA GAIL KARABATSOS


Shipment Details

Weight: 3.0oz

Destination Delivery Address

Street Address:	PO BOX 327
City, State ZIP Code:	COLUMBUS, TX 78934-0327

Recipient Signature

Signature of Recipient:	 Lisa G. Karabatsos PO BOX 327 COLUMBUS, TX 78934-0327
Address of Recipient:	

Note: Scanned image may reflect a different destination address due to Intended Recipient's delivery instructions on file.

Thank you for selecting the United States Postal Service® for your mailing needs. If you require additional assistance, please contact your local Post Office™ or a Postal representative at 1-800-222-1811.

Sincerely,
United States Postal Service®
475 L'Enfant Plaza SW
Washington, D.C. 20260-0004

Information in this section provided by Covius Document Services, LLC.

Reference Number: 4188.43



February 14, 2023

Dear WALZ GROUP:

The following is in response to your request for proof of delivery on your item with the tracking number: **9314 8699 0430 0104 2909 74.**

Item Details

Status:	Delivered, Front Desk/Reception/Mail Room
Status Date / Time:	February 13, 2023, 12:38 p.m.
Location:	DENVER, CO 80202
Postal Product:	First-Class Mail®
Extra Services:	Certified Mail™ Return Receipt Electronic



Shipment Details

Weight: 3.0oz

Destination Delivery Address

Street Address:	1401 LAWRENCE ST
City, State ZIP Code:	DENVER, CO 80202-2497

Recipient Signature

Signature of Recipient:	
Address of Recipient:	

Note: Scanned image may reflect a different destination address due to Intended Recipient's delivery instructions on file.

Thank you for selecting the United States Postal Service® for your mailing needs. If you require additional assistance, please contact your local Post Office™ or a Postal representative at 1-800-222-1811.

Sincerely,
United States Postal Service®
475 L'Enfant Plaza SW
Washington, D.C. 20260-0004

Information in this section provided by Covius Document Services, LLC.

Reference Number: 4188.43



February 20, 2023

Dear WALZ GROUP:

The following is in response to your request for proof of delivery on your item with the tracking number: **9314 8699 0430 0104 2909 50.**



Item Details

Status:	Delivered, Individual Picked Up at Post Office
Status Date / Time:	February 17, 2023, 11:07 a.m.
Location:	MIDLAND, TX 79701
Postal Product:	First-Class Mail®
Extra Services:	Certified Mail™ Return Receipt Electronic
Recipient Name:	INNERARITY FAMILY MINERALS LLC

Shipment Details

Weight:	3.0oz
----------------	-------

Recipient Signature

Signature of Recipient:	  PO BOX 313
Address of Recipient:	MIDLAND, TX 79702-0313

Note: Scanned image may reflect a different destination address due to Intended Recipient's delivery instructions on file.

Thank you for selecting the United States Postal Service® for your mailing needs. If you require additional assistance, please contact your local Post Office™ or a Postal representative at 1-800-222-1811.

Sincerely,
United States Postal Service®
475 L'Enfant Plaza SW
Washington, D.C. 20260-0004

Information in this section provided by Covius Document Services, LLC.

Reference Number: 4188.43



February 16, 2023

Dear WALZ GROUP:

The following is in response to your request for proof of delivery on your item with the tracking number: **9314 8699 0430 0104 2909 43.**

Item Details

Status: Delivered
Status Date / Time: February 15, 2023, 12:24 p.m.
Location: DALLAS, TX 75219
Postal Product: First-Class Mail®
Extra Services: Certified Mail™
 Return Receipt Electronic
Recipient Name: JADT MINERALS LTD



Shipment Details

Weight: 2.0oz

Destination Delivery Address

Street Address: PO BOX 190229
City, State ZIP Code: DALLAS, TX 75219-0229

Recipient Signature

Signature of Recipient:	
Address of Recipient:	

Note: Scanned image may reflect a different destination address due to Intended Recipient's delivery instructions on file.

Thank you for selecting the United States Postal Service® for your mailing needs. If you require additional assistance, please contact your local Post Office™ or a Postal representative at 1-800-222-1811.

Sincerely,
 United States Postal Service®
 475 L'Enfant Plaza SW
 Washington, D.C. 20260-0004

Information in this section provided by Covius Document Services, LLC.

Reference Number: 4188.43



February 16, 2023

Dear WALZ GROUP:

The following is in response to your request for proof of delivery on your item with the tracking number: **9314 8699 0430 0104 2909 36.**

Item Details

Status:	Delivered, Individual Picked Up at Post Office
Status Date / Time:	February 15, 2023, 03:03 p.m.
Location:	TUCSON, AZ 85718
Postal Product:	First-Class Mail®
Extra Services:	Certified Mail™ Return Receipt Electronic
Recipient Name:	HWMR LLC

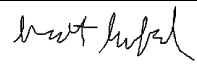
Shipment Details

Weight: 3.0oz

Destination Delivery Address

Street Address:	1776 E CALLE DEL CIELO
City, State ZIP Code:	TUCSON, AZ 85718-5855

Recipient Signature

Signature of Recipient:	
Address of Recipient:	Scott Summerf 1776 E CALLE DEL CIELO TUCSON, AZ 85718-5855

Note: Scanned image may reflect a different destination address due to Intended Recipient's delivery instructions on file.

Thank you for selecting the United States Postal Service® for your mailing needs. If you require additional assistance, please contact your local Post Office™ or a Postal representative at 1-800-222-1811.

Sincerely,
United States Postal Service®
475 L'Enfant Plaza SW
Washington, D.C. 20260-0004

Information in this section provided by Covius Document Services, LLC.

Reference Number: 4188.43



February 14, 2023

Dear WALZ GROUP:

The following is in response to your request for proof of delivery on your item with the tracking number: **9314 8699 0430 0104 2909 05.**

Item Details

Status: Delivered, Left with Individual
Status Date / Time: February 13, 2023, 01:01 p.m.
Location: BELLAIRE, TX 77401
Postal Product: First-Class Mail®
Extra Services: Certified Mail™
 Return Receipt Electronic
Recipient Name: GALLEY NM ASSETS LLC



Shipment Details

Weight: 3.0oz

Destination Delivery Address

Street Address: 5909 WEST LOOP S STE 520
City, State ZIP Code: BELLAIRE, TX 77401-2444

Recipient Signature

Signature of Recipient:	
Address of Recipient:	

Note: Scanned image may reflect a different destination address due to Intended Recipient's delivery instructions on file.

Thank you for selecting the United States Postal Service® for your mailing needs. If you require additional assistance, please contact your local Post Office™ or a Postal representative at 1-800-222-1811.

Sincerely,
 United States Postal Service®
 475 L'Enfant Plaza SW
 Washington, D.C. 20260-0004

Information in this section provided by Covius Document Services, LLC.

Reference Number: 4188.43



February 14, 2023

Dear WALZ GROUP:

The following is in response to your request for proof of delivery on your item with the tracking number: **9314 8699 0430 0104 2908 99.**

Item Details

Status:	Delivered, Left with Individual
Status Date / Time:	February 13, 2023, 10:19 a.m.
Location:	MAGNOLIA, TX 77354
Postal Product:	First-Class Mail®
Extra Services:	Certified Mail™ Return Receipt Electronic
Recipient Name:	FIGURE 4 INVESTMENT TRUST

Shipment Details

Weight:	3.0oz
----------------	-------

Destination Delivery Address

Street Address:	15611 WILDWOOD TRCE
City, State ZIP Code:	MAGNOLIA, TX 77354-1873

Recipient Signature

Signature of Recipient:	
Address of Recipient:	15611 Wildwood TR

Note: Scanned image may reflect a different destination address due to Intended Recipient's delivery instructions on file.

Thank you for selecting the United States Postal Service® for your mailing needs. If you require additional assistance, please contact your local Post Office™ or a Postal representative at 1-800-222-1811.

Sincerely,
United States Postal Service®
475 L'Enfant Plaza SW
Washington, D.C. 20260-0004

Information in this section provided by Covius Document Services, LLC.

Reference Number: 4188.43



February 14, 2023

Dear WALZ GROUP:

The following is in response to your request for proof of delivery on your item with the tracking number: **9314 8699 0430 0104 2908 82.**

Item Details

Status:	Delivered, Left with Individual
Status Date / Time:	February 13, 2023, 10:49 a.m.
Location:	MIDLAND, TX 79707
Postal Product:	First-Class Mail®
Extra Services:	Certified Mail™ Return Receipt Electronic
Recipient Name:	DOUGLAS ABELL DENTON


Shipment Details

Weight: 2.0oz

Destination Delivery Address

Street Address:	3323 N MIDLAND DR STE 113
City, State ZIP Code:	MIDLAND, TX 79707-4631

Recipient Signature

Signature of Recipient:	 Megan
Address of Recipient:	3323 N MIDLAND STE 113

Note: Scanned image may reflect a different destination address due to Intended Recipient's delivery instructions on file.

Thank you for selecting the United States Postal Service® for your mailing needs. If you require additional assistance, please contact your local Post Office™ or a Postal representative at 1-800-222-1811.

Sincerely,
United States Postal Service®
475 L'Enfant Plaza SW
Washington, D.C. 20260-0004

Information in this section provided by Covius Document Services, LLC.

Reference Number: 4188.43



February 17, 2023

Dear WALZ GROUP:

The following is in response to your request for proof of delivery on your item with the tracking number: **9314 8699 0430 0104 2908 75.**

Item Details

Status:	Delivered, Individual Picked Up at Post Office
Status Date / Time:	February 16, 2023, 01:22 p.m.
Location:	FREDERICKSBURG, TX 78624
Postal Product:	First-Class Mail®
Extra Services:	Certified Mail™ Return Receipt Electronic
Recipient Name:	DANIEL O SHEA GIFFORD 2021 GST EXEMPT TRUST

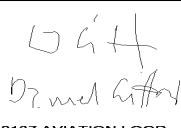
Shipment Details

Weight: 3.0oz

Destination Delivery Address

Street Address:	2137 AVIATION LOOP
City, State ZIP Code:	FREDERICKSBURG, TX 78624-7721

Recipient Signature

Signature of Recipient:	 <small>2137 AVIATION LOOP FREDERICKSBURG, TX 78624-7721</small>
Address of Recipient:	

Note: Scanned image may reflect a different destination address due to Intended Recipient's delivery instructions on file.

Thank you for selecting the United States Postal Service® for your mailing needs. If you require additional assistance, please contact your local Post Office™ or a Postal representative at 1-800-222-1811.

Sincerely,
United States Postal Service®
475 L'Enfant Plaza SW
Washington, D.C. 20260-0004

Information in this section provided by Covius Document Services, LLC.

Reference Number: 4188.43



February 22, 2023

Dear WALZ GROUP:

The following is in response to your request for proof of delivery on your item with the tracking number: **9314 8699 0430 0104 2908 51**.

Item Details

Status:	Delivered, Individual Picked Up at Post Office
Status Date / Time:	February 21, 2023, 12:41 p.m.
Location:	SANTA FE, NM 87507
Postal Product:	First-Class Mail®
Extra Services:	Certified Mail™ Return Receipt Electronic
Recipient Name:	CARGOIL GAS CO LLC CAROLYN L SHOGRIN REV TR

Shipment Details

Weight: 3.0oz

Recipient Signature

Signature of Recipient:	<i>Carolyn Shogrin</i>
Address of Recipient:	29450

Note: Scanned image may reflect a different destination address due to Intended Recipient's delivery instructions on file.

Thank you for selecting the United States Postal Service® for your mailing needs. If you require additional assistance, please contact your local Post Office™ or a Postal representative at 1-800-222-1811.

Sincerely,
United States Postal Service®
475 L'Enfant Plaza SW
Washington, D.C. 20260-0004

Information in this section provided by Covius Document Services, LLC.

Reference Number: 4188.43



February 16, 2023

Dear WALZ GROUP:

The following is in response to your request for proof of delivery on your item with the tracking number: **9314 8699 0430 0104 2908 44.**

Item Details

Status: Delivered, Individual Picked Up at Post Office
Status Date / Time: February 15, 2023, 12:12 p.m.
Location: LUBBOCK, TX 79408
Postal Product: First-Class Mail®
Extra Services: Certified Mail™
 Return Receipt Electronic
Recipient Name: BALONEY FEATHERS LTD BY ELK MOUNTAIN HOLDINGS LL

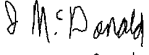

Shipment Details

Weight: 2.0oz

Destination Delivery Address

Street Address: PO BOX 1586
City, State ZIP Code: LUBBOCK, TX 79408-1586

Recipient Signature

Signature of Recipient:	  PO BOX 1586 <small>LUBBOCK, TX 79408-1586</small>
Address of Recipient:	PO BOX 1586 <small>LUBBOCK, TX 79408-1586</small>

Note: Scanned image may reflect a different destination address due to Intended Recipient's delivery instructions on file.

Thank you for selecting the United States Postal Service® for your mailing needs. If you require additional assistance, please contact your local Post Office™ or a Postal representative at 1-800-222-1811.

Sincerely,
 United States Postal Service®
 475 L'Enfant Plaza SW
 Washington, D.C. 20260-0004

Information in this section provided by Covius Document Services, LLC.

Reference Number: 4188.43



February 14, 2023

Dear WALZ GROUP:

The following is in response to your request for proof of delivery on your item with the tracking number: **9314 8699 0430 0104 2908 37.**

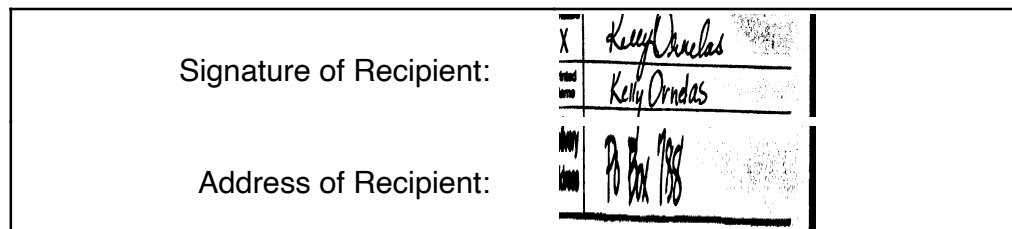
Item Details

Status:	Delivered, PO Box
Status Date / Time:	February 13, 2023, 09:38 a.m.
Location:	CHEYENNE, WY 82001
Postal Product:	First-Class Mail®
Extra Services:	Certified Mail™ Return Receipt Electronic
Recipient Name:	A G ANDRIKOPOULOS RESOURCE INC

Shipment Details

Weight:	3.0oz
----------------	-------

Recipient Signature



Note: Scanned image may reflect a different destination address due to Intended Recipient's delivery instructions on file.

Thank you for selecting the United States Postal Service® for your mailing needs. If you require additional assistance, please contact your local Post Office™ or a Postal representative at 1-800-222-1811.

Sincerely,
United States Postal Service®
475 L'Enfant Plaza SW
Washington, D.C. 20260-0004

Information in this section provided by Covius Document Services, LLC.

Reference Number: 4188.43

Carlsbad Current Argus.

PART OF THE USA TODAY NETWORK

Affidavit of Publication

Ad # 0005596397

This is not an invoice

ABADIE SCHILL P.C.
555 RIVERGATE # B 4-180


DURANGO, CO 81301-7485

I, a legal clerk of the Carlsbad Current Argus, a newspaper published daily at the City of Carlsbad, in said county of Eddy, state of New Mexico and of general paid circulation in said county; that the same is a duly qualified newspaper under the laws of the State wherein legal notices and advertisements may be published; that the printed notice attached hereto was published in the regular and entire edition of said newspaper and not in supplement thereof in editions dated as follows:

02/15/2023


Legal Clerk

Subscribed and sworn before me this February 15, 2023:



State of WI, County of Brown
NOTARY PUBLIC

1-7-25

My commission expires

KATHLEEN ALLEN
Notary Public
State of Wisconsin

Ad # 0005596397
PO #: CASE No. 23383
of Affidavits: 1

This is not an invoice

CASE No. 23383: Notice to all affected parties and persons having any right, title, interest or claim to this case, including owners of working interest, overriding royalty interest, and record title, among others, as well as the known and unknown heirs, devisees, assigns and successors of A G ANDRIKOPOULOS RESOURCE INC, CARGOIL & GAS CO LLC, CAROLYN L SHOGRIN REVOCABLE TRIST SINGLE MEMBER, C L SHOGRIN TRUSTEE, CHARLES PETER GIFFORD 2021 GST TRUST, CHARLES PETER GIFFORD TRUSTEE, DANIEL O SHEA GIFFORD 2021 GST EXEMPT TRUST, FIGURE 4 INVESTMENT TRUST, GALLEY NM ASSETS LLC, GEORGIA B BASS, HWMR LLC, INNERARITY FAMILY MINERALS LLC, JOE N GIFFORD, KMF LAND LLC, ATTN NOAM LOCKSHIN, LISA GAIL KARABATSOS, MARISSA SUZANNE GIFFORD SMITH 2021 GST EXEMPT TRUST, MARISSA SMITH TRUSTEE, MARY SARAH GIFFORD ROBB 2021 GST EXEMPT TRUST, MARY SARAH GIFFORD ROBB TRUSTEE, MARY SUSAN GIFFORD LOCKER 2021 GST, MARY SUSAN GIFFORD LOCKER TRUSTEE, MERPEL LLC, PONY OIL OPERATING LLC, MSH FAMILY REAL ESTATE PARTNER II LLC, PEGASUS RESOURCES II LLC, PEGASUS RESOURCES LLC, SANTA ELENA MINERALS IV LP, SARAH ELIZABETH GIFFORD BEAUFAIT 2021 GST EXEMPT TRUST, SHOGOIL & GAS CO II LLC, CAROLYN L SHOGRIN MEMBER, MANAGER & TRUSTEE, SMP SIDECAR TITAN MINERAL HOLDINGS LP, SMP TITAN FLEX LP, SMP TITAN MINERAL HOLDINGS LP, SYDHAN LP, TAYLOR KATHLEEN GIFFORD 2021 GST EXEMPT TRUST, TAYLOR GIFFORD TRUSTEE, TD MINERALS LLC, ESTATE OF ALFRED SCHRAM SR, ESTATE OF LEONARD B. OLSON, MABEE FLYNN LEASE TRUST, MARY PATRICIA DOUGHERTY TRUST, C/O NORTHERN TRUST, NANCY S THOMAS and THE SCHRAM FAMILY LIVING REVOCABLE TRUST, of Devon Energy Production Company, L.P.'s application for approval of a spacing unit and compulsory pooling, Eddy County, New Mexico. The State of New Mexico, through its Oil Conservation Division, hereby gives notice that the Division Examiner will conduct a public hearing at 8:15 a.m. on March 2, 2023, traditionally held at 1220 S. St. Francis, Santa Fe, New Mexico, 87505. However, under current Division policies, the hearing will be conducted remotely online. For information about remote access and the status of the case, you can visit the Division's website at: <https://www.emnrd.nm.gov/ocd/hearing-info/> or call (505) 476-3441. Devon Energy Production Company, L.P., at 333 W. Sheridan Ave, Oklahoma City, OK 73102, seeks an order from the Division: (1) establishing a standard 640-acre, more or less, spacing and proration unit comprised of the W/2 of Sections 13 and 24, Township 23 South, Range 31 East, NMPM, Eddy County, New Mexico, and (2) pooling all uncommitted mineral interests in the Wolfcamp formation, designated as an oil pool, underlying the unit. Said horizontal spacing unit is to be dedicated to the Bora Bora 13-24 Fed Com 621H Well, an oil well, to be horizontally drilled from a surface location in the NW/4 NW/4 (Unit D) of Section 13 to a bottom hole location in the SW/4 SW/4 (Unit M) of Section 24; the Bora Bora 13-24 Fed Com 622H Well, an oil well, to be horizontally drilled from a surface location in the NE/4 NW/4 (Unit C) of Section 13 to a bottom hole location in the SE/4 SW/4 (Unit N) of Section 24; the Bora Bora 13-24 Fed Com 711H Well, an oil well, to be horizontally drilled from a surface location in the NW/4 NW/4 (Unit D) of Section 13 to a bottom hole location in the SW/4 SW/4 (Unit M) of Section 24; and the Bora Bora 13-24 Fed Com 712H Well, an oil well, to be horizontally drilled from a surface location in the NE/4 NW/4 (Unit C) of Section 13 to a bottom hole location in the SE/4 SW/4 (Unit N) of Section 24. The Bora Bora 13-24 Fed Com 622H Well is the proximity well and proximity tracts will be utilized to create the larger W/2 unit. The wells will be orthodox, and the take points and completed intervals will comply with the setback requirements under the statewide Rules. Also to be considered will be the cost of drilling and completing the wells and the allocation of the costs thereof; actual operating costs and charges for supervision; the designation of the Applicant as Operator of the wells and unit; and a 200% charge for the risk involved in drilling and completing the wells. The wells and lands are located approximately 33 miles northwest of Jal, New Mexico, and approximately 19 miles north of the state line.

#5596397, Current Argus, February 15, 2023

EXHIBIT
C-3