

**STATE OF NEW MEXICO
ENERGY, MINERALS AND NATURAL RESOURCES DEPARTMENT
OIL CONSERVATION DIVISION**

**APPLICATIONS OF CIMAREX ENERGY CO.
FOR A HORIZONTAL SPACING UNIT
AND COMPULSORY POOLING, LEA COUNTY, NEW MEXICO**

Case Nos. 23448 – 23455

**APPLICATIONS OF CIMAREX ENERGY CO.
FOR COMPULSORY POOLING,
LEA COUNTY, NEW MEXICO**

Case Nos. 23594 – 23601

**APPLICATIONS OF READ & STEVENS, INC.
FOR COMPULSORY POOLING,
LEA COUNTY, NEW MEXICO**

Case Nos. 23508 – 23523

NOTICE OF FILING: REVISED & UPDATED EXHIBITS A-2

Cimarex Energy Co. (“Cimarex”), through its undersigned attorneys, hereby submits to the Oil Conservation Division (“Division”) for filing the following Revised & Updated A-2 Exhibits, attached hereto as “Revised & Updated Exhibits A-2 for Case Nos. 23448-23455” and as “Revised & Updated Exhibits A-2 for Case Nos. 23594-23601” (“Revised & Updated Exhibits A-2”). During the contested hearing for the above-referenced cases held August 9 – 11, 2023, Permian Resources Operating LLC (“Permian Resources”) produced a handful of letters, as listed in Read & Stevens/Permian Resources Exhibits C-12 and Rebuttal Exhibit I, that resulted in some minor adjustments to ownership support. Cimarex has reviewed these letters and has revised its A-2 Exhibits for ownership to reflect the content of the letters.

Respectfully submitted,

ABADIE & SCHILL, PC

/s/ Darin C. Savage

Darin C. Savage

Andrew D. Schill
William E. Zimsky
214 McKenzie Street
Santa Fe, New Mexico 87501
Telephone: 970.385.4401
Facsimile: 970.385.4901
darin@abadieschill.com
andrew@abadieschill.com
bill@abadieschill.com

Attorneys for Cimarex Energy Co.

CERTIFICATE OF SERVICE

I hereby certify that a true and correct copy of the foregoing was filed with the New Mexico Oil Conservation Division and was served on counsel of record via electronic mail on August 25, 2023:

Michael H. Feldewert – mfeldewert@hollandhart.com
Adam G. Rankin – agrankin@hollandhart.com
Julia Broggi – jbroggi@hollandhart.com
Paula M. Vance – pmvance@hollandhart.com

***Attorneys for Read & Stevens, Inc.;
and Permian Resources Operating, LLC***

Blake C. Jones – blake.jones@steptoe-johnson.com

Attorney for Northern Oil and Gas, Inc.

Sealy Cavin, Jr. – scavin@cilawnm.com
Scott S. Morgan – smorgan@cilawnm.com
Brandon D. Hajny – bhajny@cilawnm.com

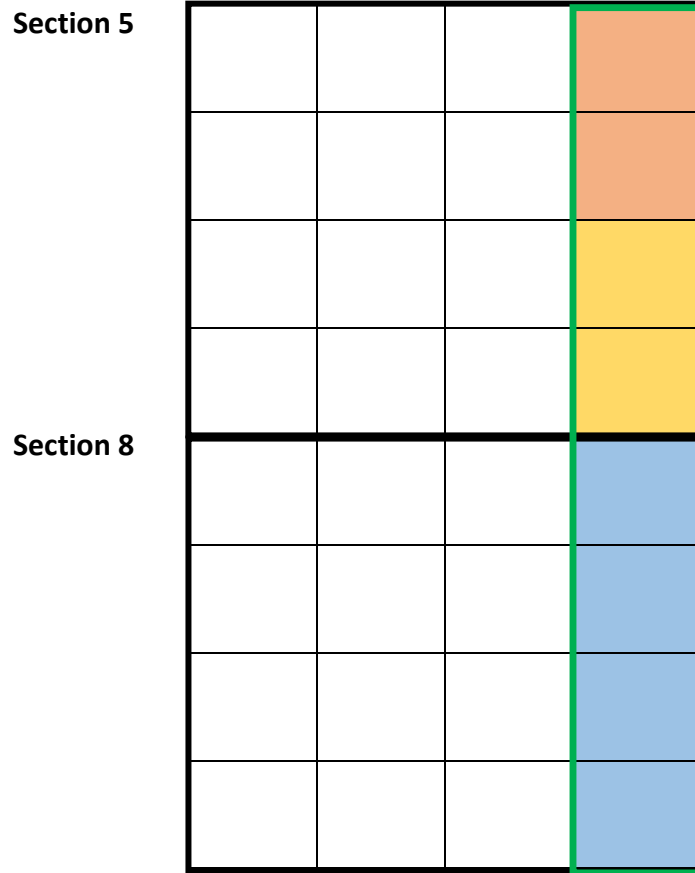
Attorneys for Sandstone Properties, LLC

/s/ Darin C. Savage

Darin C. Savage

Exhibit "A-2"

E/2E/2 of Section 5 and the E/2E/2 of Section 8, Township 20 South, Range 34 East of Lea County, NM (PERMIAN/DELAWARE BASIN) – Bone Spring formation



Tract 1:
USA NMLC-0064194
(80 acres)



Tract 2:
USA NMLC-0064194
(160 acres)



Tract 3:
USA NMLC-0065607
(80.09 acres)



Mighty Pheasant 5-8 Fed Com 204H

SHL: Sec. 32-19S-34E; 281' FSL and 1443' FEL

BHL: Sec. 8-20S-34E; 100' FSL and 708' FEL

Mighty Pheasant 5-8 Fed Com 304H

SHL: Sec. 32-19S-34E; 281' FSL and 1423' FEL

BHL: Sec. 8-20S-34E; 100' FSL and 708' FEL

Exhibit "A-2"

OWNERSHIP BREAKDOWN – Bone Spring formation

E/2E/2 of Section 5 and the E/2E/2 of Section 8, Township 20 South, Range 34 East of Lea County, NM

Mighty Pheasant 5-8 Fed Com 204H and 304H

TRACT 1 OWNERSHIP (E/2SE/4 of Section 5-T20S-R34E, being 80 acres)

Lease: USA NMLC-0064194

Owner	Net Acres	Unit WI	Status
Moore and Shelton Co., LTD P.O. Box 3070 Galveston, TX 77552	1.6615	0.02076924	Committed to Cimarex
HOG Partnership, LP 5950 Cedar Springs Rd., Ste. 242 Dallas, TX 75235	2.6853	0.03356644	Uncommitted
Challenger Crude, Ltd. 3525 Andrews Highway Midland, TX 79703	2.3346	0.02918245	Uncommitted
Permian Resources LLC/Read and Stevens	24.2031	0.30253931	Committed to Permian

300 N. Marienfeld St., Ste. 1000
Midland, TX 79701

Javelina Partners	4.7437	0.05929631	Committed to Cimarex
616 Texas St.			
Fort Worth, TX 76102			

Zorro Partners, Ltd.	2.5808	0.03225959	Committed to Cimarex
616 Texas St.			
Fort Worth, TX 76102			

Magnum Hunter Production Inc.	22.4755	0.28094403	Committed to Cimarex
6001 Deauville Blvd., Ste 300N			
Midland, TX 79706			

Frost Bank, Trustee of the Josephine T.	0.4692	0.00586541	Committed to Cimarex
Hudson Testamentary Trust FBO J. Terrell Ard			
P.O. Box 1600			
San Antonio, TX 78296			

Ard Oil, LTD	1.4077	0.01759615	Committed to Permian
222 West Fort Worth St. Ph5			
Fort Worth, TX 76102			

Chase Oil Corporation	1.4407	0.01800822	Committed to Permian
11344 Lovington Hwy.			
Artesia, NM 88210			

Cimarex Energy Co.	8.5075	0.10634446	Committed to Cimarex
--------------------	--------	------------	----------------------

6001 Deauville Blvd., Ste. 300N
Midland, TX 79706

Avalon Energy Corporation	0.4545	0.00568184	Committed to Permian
310 W. Wall Street, Ste. 305			
Midland, TX 79701			

Wilbanks Reserve Corporation	3.8893	0.04861611	Uncommitted
450 E. 17 th Ave. Ste. 220			
Denver, CO 80203			

Marks Oil, Inc.	0.4754	0.00594271	Uncommitted
1775 Sherman St., Ste. 2990			
Denver, CO 80203			

William A. Hudson, II	0.2517	0.00314684	Committed to Cimarex
616 Texas St.			
Fort Worth, TX 76102			

Union Hill Oil and Gas Co. Inc.	2.4193	0.03024090	Uncommitted
7712 Glanshannon Cir.			
Dallas, TX 75225			

TRACT 1 TOTAL	80	0.249929707	
---------------	----	-------------	--

TRACT 2 OWNERSHIP (E/2E/2 of Section 8-T20S-R34E, being 160 acres)

Lease: USA NMLC-0064194

Owner	Net Acres	Unit WI	Status
Moore and Shelton Co., LTD P.O. Box 3070 Galveston, TX 77552	3.3231	0.02076924	Committed to Cimarex
HOG Partnership, LP 5950 Cedar Springs Rd., Ste. 242 Dallas, TX 75235	5.3706	0.03356644	Uncommitted
Challenger Crude, Ltd. 3525 Andrews Hwy. Midland, TX 79703	4.6692	0.02918247	Uncommitted
Permian Resources LLC/Read and Stevens 5400 LBJ Freeway, Suite 1500 Dallas, TX 75240	48.4063	0.30253931	Committed to Permian
Javelina Partners 300 N. Marienfeld St., Ste. 1000 Midland, TX 79701	9.4874	0.05929631	Committed to Cimarex
Zorro Partners, Ltd. 616 Texas St. Fort Worth, TX 76102	5.1615	0.03225959	Committed to Cimarex
Magnum Hunter Production Inc. 6001 Deauville Blvd., Ste. 300N Midland, TX 79706	44.9510	0.28094406	Committed to Cimarex

Frost Bank, Trustee of the Josephine T. Hudson Testamentary Trust FBO J. Terrell Ard P.O. Box 1600 San Antonio, TX 78296	0.9385	0.00586541	Committed to Cimarex
Ard Oil, LTD 222 West Forth St., Ph5 Fort Worth, TX 76102	2.8154	0.01759615	Committed to Permian
Chase Oil Corporation 11344 Lovington Hwy. Artesia, NM 88210	2.8813	0.01800820	Committed to Permian
Cimarex Energy Co. 6001 Deauville Blvd., Ste. 300N Midland, TX 79706	17.0151	0.10634446	Committed to Cimarex
Avalon Energy Corporation 310 W. Wall St., Ste. 305 Midland, TX 79701	0.9091	0.00568182	Committed to Permian
Wilbanks Reserve Corporation 450 E. 17 th Ave., Ste. 220 Denver, CO 80203	7.7786	0.04861609	Uncommitted
Marks Oil, Inc. 1775 Sherman St., Ste. 2990 Denver, CO 80203	0.9508	0.00594271	Uncommitted

William A. Hudson, II 616 Texas St. Fort Worth, TX 76102	0.5035	0.00314684	Committed to Cimarex
--	--------	------------	----------------------

Union Hill Oil and Gas Co. Inc. 7712 Glanshannon Cir. Dallas, TX 75225	4.8385	0.03024090	Uncommitted
--	--------	------------	-------------

TRACT 2 TOTAL	160.00	0.49985941	
---------------	--------	------------	--

TRACT 3 OWNERSHIP (Lot 1 and SE/4NE/4 of Section 5-T20S-R34E, being 80.09 acres)

Lease: USA NMLC-0065607

Owner	Net Acres	Unit WI	Status
Cimarex Energy Co. 6001 Deauville Blvd., Ste. 300N Midland, TX 79706	4.7508	0.05931848	Committed to Cimarex
Permian Resources LLC/Read and Stevens 300 N. Marienfeld St., Ste. 1000 Midland, TX 79701	4.5050	0.05625003	Committed to Permian
Javelina Partners 616 Texas St. Fort Worth, TX 76102	10.3472	0.12919490	Committed to Cimarex
Zorro Partners, Ltd. 616 Texas St. Fort Worth, TX 76102	10.3472	0.12919490	Committed to Cimarex

Frost Bank, Trustee of the Josephine T. Hudson Testamentary Trust FBO J. Terrell Ard P.O. Box 1600 San Antonio, TX 78296	1.2723	0.01588544	Committed to Cimarex
Magnum Hunter Production Inc. 6001 Deauville Blvd., Ste. 300N Midland, TX 79706	35.0394	0.43750000	Committed to Cimarex
Ard Oil, LTD 222 West Forth St., Ph5 Fort Worth, TX 76102	3.8168	0.04765624	Committed to Permian
HOG Partnership LP 5950 Cedar Springs Rd., Ste. 242 Dallas, TX 75235	10.0113	0.12500000	Uncommitted
TRACT 3 TOTAL	80.09	0.25021088	

Complete List of Parties/Persons to be Pooled:

Working Interest Owners

HOG Partnership, LP
Read and Stevens
Permian Resources LLC
Ard Oil, LTD
Chase Oil Corporation
Avalon Energy Corporation
Wilbanks Reserve Corporation
Marks Oil, Inc.
Union Hill Oil & Gas Co. Inc.
Challenger Crude, Ltd.

Record Title Owners

Read and Stevens Inc.

Delmar Hudson Lewis Living Trust

Lindy's Living Trust

Javelina Partners

Zorro Partners Ltd

UNIT RECAPITULATION:

E/2E/2 of Section 5 and E/2E/2 of Section 8; all in T20S-R34E; 320.06 acres

Moore & Shelton Co., Ltd – 1.557255%

HOG Partnership, LP – 5.644411%

Challenger Crude, Ltd. – 2.188069%

Permian Resources LLC / Read and Stevens – 24.091505%

Magnum Hunter Production – 32.011605%

Zorro Partners, Ltd. – 5.651386%

Frost Bank, Trustee of the Josephine T. Hudson Testamentary Trust FBO J. Terrell Ard – 0.837253%

Ard Oil, LTD – 2.511751%

Chase Oil Corporation – 1.350236%

Cimarex Energy Co. – 9.457805%

Avalon Energy Corporation – 0.426017%

Wilbanks Reserve Corporation – 3.645182%

Marks Oil, Inc. – 0.445578%

Javelina Partners – 7.678570%

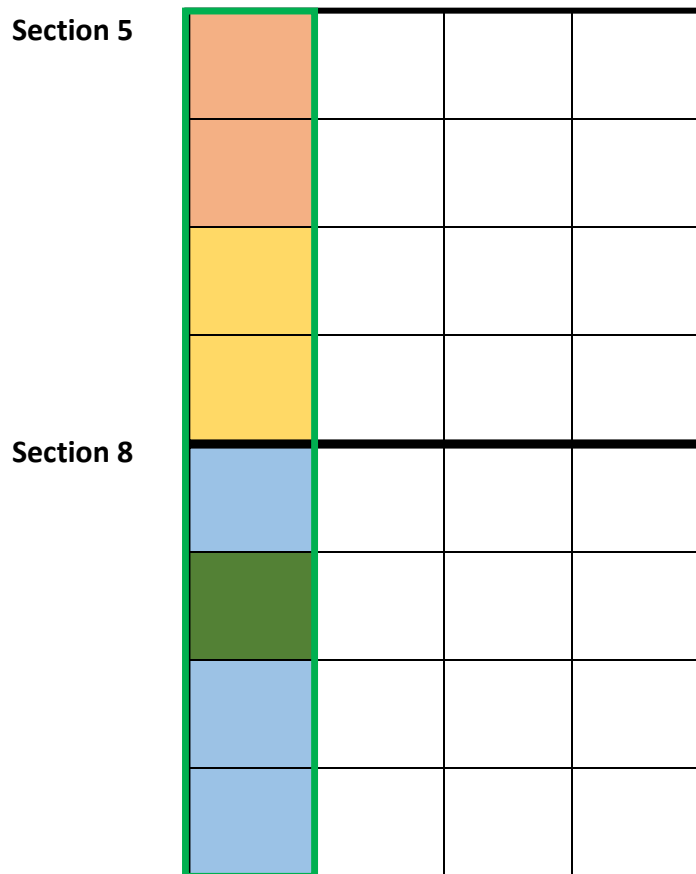
William A. Hudson, II – 0.235947%

Union Hill Oil & Gas Co. Inc. – 2.267430%

UNIT TOTAL: 100% WI

Exhibit "A-2"

W/2W/2 of Section 5 and the W/2W/2 of Section 8, Township 20 South, Range 34 East of Lea County, NM (PERMIAN/DELAWARE BASIN) – Bone Spring formation



Tract 1:
USA NMLC-0064194
(80 acres)



Tract 2:
USA NMLC-0064194
(120 acres)



Tract 3:
USA NMLC-0064194
(40 acres)



Tract 4:
USA NMLC-101115
(80.01 acres)



Mighty Pheasant 5-8 Fed Com 301H

SHL: Sec. 5-20S-34E; 483' FNL and 1272' FWL

BHL: Sec. 8-20S-34E; 100' FSL and 330' FWL

Exhibit "A-2"

OWNERSHIP BREAKDOWN – Bone Spring formation

W/2W/2 of Section 5 and the W/2W/2 of Section 8, Township 20 South, Range 34 East of Lea County, NM

Mighty Pheasant 5-8 Fed Com 301H

TRACT 1 OWNERSHIP (W/2SW/4 of Section 5-T20S-R34E, being 80 acres)

Lease: USA NMLC-0064194

Owner	Net Acres	Unit WI	Status
Moore and Shelton Co., LTD P.O. Box 3070 Galveston, TX 77552	1.6615	0.02076924	Committed to Cimarex
HOG Partnership, LP 5950 Cedar Springs Rd., Ste. 242 Dallas, TX 75235	2.6853	0.03356644	Uncommitted
Challenger Crude, Ltd. 3525 Andrews Hwy. Midland, TX 79703	7.0038	0.02188616	Uncommitted
Permian Resources LLC/Read and Stevens 300 N. Marienfeld St., Ste. 1000 Midland, TX 79701	22.0938	0.27617294	Committed to Permian

Javelina Partners 616 Texas St. Fort Worth, TX 76102	4.7437	0.05929631	Committed to Cimarex
Zorro Partners, Ltd. 616 Texas St. Fort Worth, TX 76102	2.5808	0.03225960	Committed to Cimarex
Magnum Hunter Production Inc. 6001 Deauville Blvd., Ste. 300N Midland, TX 79706	22.4755	0.28094405	Committed to Cimarex
Frost Bank, Trustee of the Josephine T. Hudson Testamentary Trust FBO J. Terrell Ard P.O. Box 1600 San Antonio, TX 78296	0.4692	0.00586541	Committed to Cimarex
Ard Oil, LTD 222 West Forth St., Ph5 Fort Worth, TX 76102	1.4077	0.01759615	Committed to Permian
Chase Oil Corporation 11344 Lovington Hwy. Artesia, NM 88210	1.4407	0.01800821	Committed to Permian
Cimarex Energy Co. 6001 Deauville Blvd., Ste. 300N Midland, TX 79706	8.5075	0.10634446	Committed to Cimarex

Avalon Energy Corporation 310 W. Wall St., Ste. 305 Midland, TX 79701	0.4545	0.00568182	Committed to Permian
Wilbanks Reserve Corporation 450 E. 17 th Ave., Ste. 220 Denver, CO 80203	3.8892	0.04861609	Uncommitted
Marks Oil, Inc. 1775 Sherman St., Ste. 2990 Denver, CO 80203	0.4754	0.00594271	Uncommitted
William A. Hudson, II 616 Texas St. Fort Worth, TX 76102	0.2517	0.00314685	Committed to Cimarex
Union Hill Oil and Gas Co. Inc. 7712 Glanshannon Cir. Dallas, TX 75225	2.4193	0.03024091	Uncommitted
TRACT 1 TOTAL	80	0.24999219	

TRACT 2 OWNERSHIP (NW/4NW/4 and W/2SW/4 of Section 8-T20S-R34E, being 120 acres)**Lease: USA NMLC-0064194**

Owner	Net Acres	Unit WI	Status
Moore and Shelton Co., LTD P.O. Box 3070 Galveston, TX 77552	2.4923	0.02076924	Committed to Cimarex
HOG Partnership, LP 5950 Cedar Springs Rd., Ste. 242 Dallas, TX 75235	4.0279	0.03356644	Uncommitted
Challenger Crude, Ltd. 3525 Andrews Hwy. Midland, TX 79703	3.5018	0.02918246	Uncommitted
Permian Resources LLC/Read and Stevens 300 N. Marienfeld St., Ste. 1000 Midland, TX 79701	36.3047	0.30253927	Committed to Permian
Javelina Partners 616 Texas St. Fort Worth, TX 76102	7.1156	0.05929631	Committed to Cimarex
Zorro Partners, Ltd. 616 Texas St. Fort Worth, TX 76102	3.8712	0.03225962	Committed to Cimarex
Magnum Hunter Production Inc. 6001 Deauville Blvd., Ste. 300N	33.7133	0.28094406	Committed to Cimarex

Midland, TX 79706

Frost Bank, Trustee of the Josephine T.	0.7039	0.00586541	Committed to Cimarex
---	--------	------------	----------------------

Hudson Testamentary Trust FBO J. Terrell Ard

P.O. Box 1600

San Antonio, TX 78296

Ard Oil, LTD	2.1115	0.01759615	Committed to Permian
--------------	--------	------------	----------------------

222 West Forth St., Ph5

Fort Worth, TX 76102

Chase Oil Corporation	2.1609	0.01800822	Committed to Permian
-----------------------	--------	------------	----------------------

11344 Lovington Hwy.

Artesia, NM 88210

Cimarex Energy Co.	12.7613	0.10634444	Committed to Cimarex
--------------------	---------	------------	----------------------

6001 Deauville Blvd., Ste. 300N

Midland, TX 79706

Avalon Energy Corporation	0.6818	0.00568183	Committed to Permian
---------------------------	--------	------------	----------------------

310 W. Wall St., Ste. 305

Midland, TX 79701

Wilbanks Reserve Corporation	5.8339	0.04861608	Uncommitted
------------------------------	--------	------------	-------------

450 E. 17th Ave., Ste. 220

Denver, CO 80203

Marks Oil, Inc.	0.7131	0.00594272	Uncommitted
-----------------	--------	------------	-------------

1775 Sherman St., Ste. 2990

Denver, CO 80203

William A. Hudson, II	.3776	0.00314685	Committed to Cimarex
616 Texas St.			
Fort Worth, TX 76102			

Union Hill Oil and Gas Co. Inc.	3.6289	0.03024092	Uncommitted
7712 Glanshannon Cir.			
Dallas, TX 75225			

TRACT 2 TOTAL	120.00	0.37498828	
---------------	--------	------------	--

TRACT 3 OWNERSHIP (SW/4NW/4 of Section 8-T20S-R34E, being 40 acres)

Lease: USA NMLC-0064194

Owner	Net Acres	Unit WI	Status
Moore and Shelton Co., LTD P.O. Box 3070 Galveston, TX 77552	0.8308	0.02076921	Committed to Cimarex
HOG Partnership, LP 5950 Cedar Springs Rd., Ste. 242 Dallas, TX 75235	1.3427	0.03356641	Uncommitted
Challenger Crude, Ltd. 3525 Andrews Hwy. Midland, TX 79703	1.1673	0.02918243	Uncommitted
Permian Resources LLC/Read and Stevens 300 N. Marienfeld St., Ste. 1000	12.1016	0.30253921	Committed to Permian

Midland, TX 79701

Javelina Partners	2.3719	0.05929633	Committed to Cimarex
616 Texas St.			
Fort Worth, TX 76102			

Zorro Partners, Ltd.	1.2904	0.03225957	Committed to Cimarex
616 Texas St.			
Fort Worth, TX 76102			

Magnum Hunter Production Inc.	11.2378	0.28094406	Committed to Cimarex
6001 Deauville Blvd., Ste. 300N			
Midland, TX 79706			

Frost Bank, Trustee of the Josephine T.	0.2346	0.00586538	Committed to Cimarex
Hudson Testamentary Trust FBO J. Terrell Ard			
P.O. Box 1600			
San Antonio, TX 78296			

Ard Oil, LTD	0.7038	0.01759615	Committed to Permian
222 West Forth St., Ph5			
Fort Worth, TX 76102			

Chase Oil Corporation	0.7203	0.01800824	Committed to Permian
11344 Lovington Hwy.			
Artesia, NM 88210			

Cimarex Energy Co.	2.8461	0.10634444	Committed to Cimarex
6001 Deauville Blvd., Ste. 300N			

Midland, TX 79706

Avalon Energy Corporation	0.2273	0.00568186	Committed to Permian
310 W. Wall St., Ste. 305			
Midland, TX 79701			

Wilbanks Reserve Corporation	1.9446	0.04861616	Uncommitted
450 E. 17 th Ave., Ste. 220			
Denver, CO 80203			

Marks Oil, Inc.	0.2377	0.00594275	Uncommitted
1775 Sherman St., Ste. 2990			
Denver, CO 80203			

William A. Hudson, II	.1259	0.00314682	Committed to Cimarex
616 Texas St.			
Fort Worth, TX 76102			

Union Hill Oil and Gas Co. Inc.	1.2096	0.03024095	Uncommitted
7712 Glanshannon Cir.			
Dallas, TX 75225			

TRACT 3 TOTAL	40.00	0.12499609	
---------------	-------	------------	--

TRACT 4 OWNERSHIP (Lot 4 and SW/4NW/4 of Section 5-T20S-R34E, being 80.01 acres)

Lease: USA NMLC-101115

Owner	Net Acres	Unit WI	Status
Permian Resources LLC/Read and Stevens	68.8086	0.8599999	Committed to Permian
300 N. Marienfeld St., Ste. 1000			
Midland, TX 79701			

Highland (Texas) Energy Company 11886 Greenville Ave., Ste. 106 Dallas, TX 75243	3.8557	0.04819048	Committed to Cimarex
Richardson Oil Company, LLC 11886 Greenville Ave., Ste. 106 Dallas, TX 75243	0.9449	0.01180953	Committed to Cimarex
Carolyn R. Beall P.O. Box 3098 Midland, TX 79702	1.6002	0.02000001	Committed to Permian
Diamond Star Production Co., LLC P.O. Box 638 Ardmore, OK 73402	1.6002	0.02000001	Committed to Permian
Tierra Encantada, LLC P.O. Box 3098 Midland, TX 79702	1.6002	0.02000001	Committed to Permian
David Luna P.O. Box 1518 Roswell, NM 88202	1.6002	0.02000001	Uncommitted
TRACT 4 TOTAL	80.01	0.25002344	

Complete List of Parties/Persons to be Pooled:

Working Interest Owners

HOG Partnership, LP
Permian Resources, LLC
Read and Stevens
Ard Oil, LTD
Chase Oil Corporation
Avalon Energy Corporation
Wilbanks Reserve Corporation
Marks Oil, Inc.
Union Hill Oil & Gas Co. Inc.
Carolyn R. Beall
Diamond Star Production Co., LLC
Tierra Encantada, LLC
David Luna
Challenger Crude, Ltd.

Record Title Owners

Read and Stevens Inc.
Delmar Hudson Lewis Living Trust
Lindy's Living Trust
Javelina Partners
Zorro Partners Ltd

UNIT RECAPITULATION:

W/2W/2 of Section 5 and W/2W/2 of Section 8; all in T20S-R34E; 320.01 acres

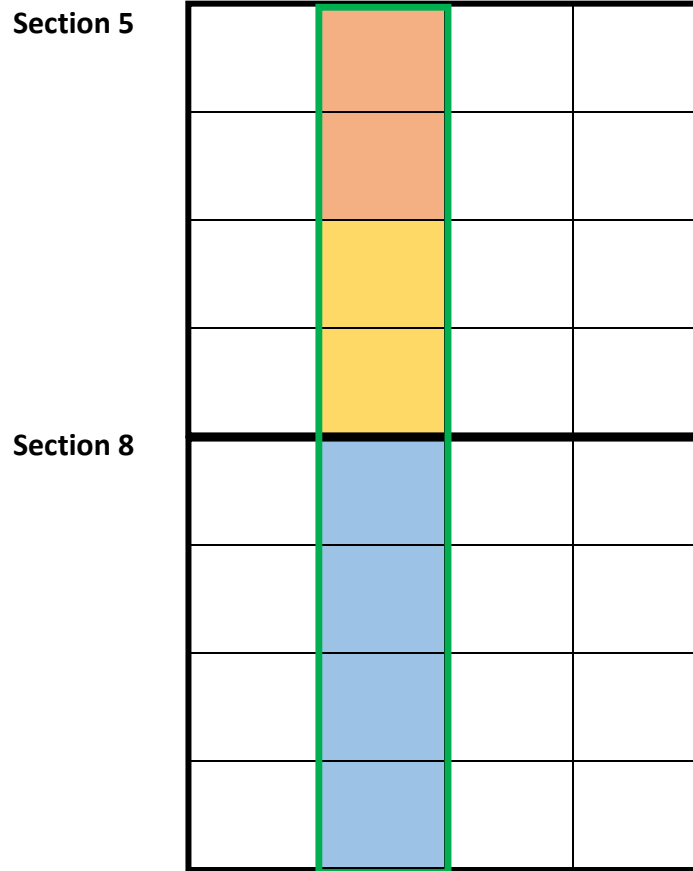
Moore & Shelton Co., Ltd – 1.557644%
HOG Partnership, LP – 2.517404%
Challenger Crude, Ltd. – 2.188616%
Permian Resources LLC / Read and Stevens – 44.191751%
Magnum Hunter Production – 21.070146%
Zorro Partners, Ltd. – 2.419395%
Frost Bank, Trustee of the Josephine T. Hudson Testamentary Trust FBO J. Terrell Ard – 0.439892%

Ard Oil, LTD – 1.319670%
Chase Oil Corporation – 1.350574%
Cimarex Energy Co. – 7.975584%
Avalon Energy Corporation – 0.426124%
Wilbanks Reserve Corporation – 3.646093%
Marks Oil, Inc. – 0.445690%
Javelina Partners – 4.447084%
William A. Hudson, II – 0.236006%
Union Hill Oil & Gas Co. Inc. – 2.267998%
Highland (Texas) Energy Company – 1.204875%
Richardson Oil Company, LLC – 0.295266%
Carolyn R. Beall – 0.500047%
Diamond Star Production Co., LLC – 0.500047%
Tierra Encantada, LLC – 0.500047%
David Luna – 0.500047%

UNIT TOTAL: 100% WI

Exhibit "A-2"

E/2W/2 of Section 5 and the E/2W/2 of Section 8, Township 20 South, Range 34 East of Lea County, NM (PERMIAN/DELAWARE BASIN) – Bone Spring formation



Tract 1:
USA NMLC-0064194
(80 acres)



Tract 2:
USA NMLC-0064194
(160 acres)



Tract 3:
USA NMLC-0065607
(80.04 acres)



Mighty Pheasant 5-8 Fed Com 302H

SHL: Sec. 5-20S-34E; 484' FNL and 1312' FWL

BHL: Sec. 8-20S-34E; 100' FSL and 1744' FWL

Exhibit "A-2"

OWNERSHIP BREAKDOWN – Bone Spring formation

E/2W/2 of Section 5 and the E/2W/2 of Section 8, Township 20 South, Range 34 East of Lea County, NM

Mighty Pheasant 5-8 Fed Com 302H

TRACT 1 OWNERSHIP (E/2SW/4 of Section 5-T20S-R34E, being 80 acres)

Lease: USA NMLC-0064194

Owner	Net Acres	Unit WI	Status
Moore and Shelton Co., LTD to Cimarex P.O. Box 3070 Galveston, TX 77552	1.6615	0.02076924	Committed to Cimarex
HOG Partnership, LP 5950 Cedar Springs Rd., Ste. 242 Dallas, TX 75235	2.6853	0.03356644	Uncommitted
Challenger Crude, Ltd. 3525 Andrews Hwy. Midland, TX 79703	2.3346	0.02918245	Uncommitted
Permian Resources LLC/Read and Stevens 300 N. Marienfeld St., Ste. 1000 Midland, TX 79701	24.2031	0.30253930	Committed to Permian

Javelina Partners to Cimarex 616 Texas St. Fort Worth, TX 76102	4.7437	0.05929629	Committed to Cimarex
Zorro Partners, Ltd. to Cimarex 616 Texas St. Fort Worth, TX 76102	2.5808	0.03225963	Committed to Cimarex
Magnum Hunter Production Inc. 6001 Deauville Blvd., Ste. 300N Midland, TX 79706	22.4755	0.28094408	Committed to Cimarex
Frost Bank, Trustee of the Josephine T. to Cimarex Hudson Testamentary Trust FBO J. Terrell Ard P.O. Box 1600 San Antonio, TX 78296	0.4692	0.00586541	Committed to Cimarex
Ard Oil, LTD 222 West Forth St., Ph5 Fort Worth, TX 76102	1.4077	0.01759616	Committed to Permian
Chase Oil Corporation 11344 Lovington Hwy. Artesia, NM 88210	1.4407	0.01800821	Committed to Permian
Cimarex Energy Co.	8.5075	0.10634445	Committed to Cimarex

6001 Deauville Blvd., Ste. 300N
Midland, TX 79706

Avalon Energy Corporation	0.4545	0.00568183	Committed to Permian
310 W. Wall St., Ste. 305			
Midland, TX 79701			

Wilbanks Reserve Corporation	3.8893	0.04861608	Uncommitted
450 E. 17 th Ave., Ste. 220			
Denver, CO 80203			

Marks Oil, Inc.	0.4754	0.00594270	Uncommitted
1775 Sherman St., Ste. 2990			
Denver, CO 80203			

William A. Hudson, II	0.2517	0.00314683	Committed to Cimarex
616 Texas St.			
Fort Worth, TX 76102			

Union Hill Oil and Gas Co. Inc.	2.4193	0.03024090	Uncommitted
7712 Glanshannon Cir.			
Dallas, TX 75225			

TRACT 1 TOTAL	80	0.24996875	
---------------	----	------------	--

TRACT 2 OWNERSHIP (E/2W/2 of Section 8-T20S-R34E, being 160 acres)**Lease: USA NMLC-0064194**

Owner	Net Acres	Unit WI	Status
Moore and Shelton Co., LTD to Cimarex P.O. Box 3070 Galveston, TX 77552	3.3231	0.02076924	Committed to Cimarex
HOG Partnership, LP 5950 Cedar Springs Rd., Ste. 242 Dallas, TX 75235	5.3706	0.03356644	Uncommitted
Challenger Crude, Ltd. 3525 Andrews Hwy. Midland, TX 79703	4.6692	0.02918247	Uncommitted
Permian Resources LLC/Read and Stevens 300 N. Marienfeld St., Ste. 1000 Midland, TX 79701	48.4063	0.30253929	Committed to Permian
Javelina Partners 616 Texas St. Fort Worth, TX 76102	9.4874	0.05929631	Committed to Cimarex
Zorro Partners, Ltd. to Cimarex	5.1615	0.03225959	Committed to Cimarex

616 Texas St.

Fort Worth, TX 76102

Magnum Hunter Production Inc.	44.9510	0.28094405	Committed to Cimarex
6001 Deauville Blvd., Ste. 300N			
Midland, TX 79706			

Frost Bank, Trustee of the Josephine T.	0.9385	0.00586541	Committed to Cimarex
Hudson Testamentary Trust FBO J. Terrell Ard			
P.O. Box 1600			
San Antonio, TX 78296			

Ard Oil, LTD	2.8154	0.01759614	Committed to Permian
222 West Forth St., Ph5			
Fort Worth, TX 76102			

Chase Oil Corporation	2.8813	0.01800821	Committed to Permian
11344 Lovington Hwy.			
Artesia, NM 88210			

Cimarex Energy Co.	17.0151	0.10634447	Committed to Cimarex
6001 Deauville Blvd., Ste. 300N			
Midland, TX 79706			

Avalon Energy Corporation	0.9091	0.00568181	Committed to Permian
310 W. Wall St., Ste. 305			
Midland, TX 79701			

Wilbanks Reserve Corporation	7.7786	0.0486161	Uncommitted
------------------------------	--------	-----------	-------------

450 E. 17th Ave., Ste. 220
 Denver, CO 80203

Marks Oil, Inc.	0.9508	0.00594270	Uncommitted
1775 Sherman St., Ste. 2990			
Denver, CO 80203			

William A. Hudson, II	0.5035	0.00314685	Committed to Cimarex
616 Texas St.			
Fort Worth, TX 76102			

Union Hill Oil and Gas Co. Inc.	4.8385	0.03024092	Uncommitted
7712 Glanshannon Cir.			
Dallas, TX 75225			

TRACT 2 TOTAL	160.00	0.49993751	
---------------	--------	------------	--

TRACT 3 OWNERSHIP (Lot 3 and SE/4NW/4 of Section 5-T20S-R34E, being 80.04 acres)

Lease: USA NMLC-0065607

Owner	Net Acres	Unit WI	Status
Cimarex Energy Co.	4.7479	0.05931848	Committed to Cimarex
6001 Deauville Blvd., Ste. 300N			
Midland, TX 79706			
Permian Resources LLC/Read and Stevens	9.8374	0.12290556	Committed to Permian
300 N. Marienfeld St., Ste. 1000			
Midland, TX 79701			
Javelina Partners	10.3408	0.12919492	Committed to Cimarex

616 Texas St.

Fort Worth, TX 76102

Zorro Partners, Ltd.

10.3408

0.12919492

Committed to Cimarex

616 Texas St.

Fort Worth, TX 76102

Frost Bank, Trustee of the Josephine T.

1.2715

0.01588544

Committed to Cimarex

Hudson Testamentary Trust FBO J. Terrell Ard

P.O. Box 1600

San Antonio, TX 78296

Ard Oil, LTD

3.8144

0.04765625

Committed to Permian

222 West Forth St., Ph5

Fort Worth, TX 76102

MRC Permian Company

14.4048

0.17997000

Uncommitted

5400 LBJ Freeway, Suite 1500

Dallas, TX 75240

Northern Oil and Gas, Inc.

9.9425

0.12421882

Committed to Permian

4350 Baker Road, Suite 400

Minnetonka, MN 55343

CBR Oil Properties, LLC

1.2628

0.03157067

Committed to Permian

400 N. Pennsylvania, Suite 1080

Roswell, NM 88201

General Partnership, 2023 Permian Basin JV

1.0670

0.01333116

Uncommitted

P.O. Box 10

Folsom, LA 70437

HOG Partnership LP 10.0050 0.12500001 Uncommitted

5950 Cedar Springs Rd., Ste. 242

Dallas, TX 75235

TRACT 3 TOTAL 80.04 0.25009374

Complete List of Parties/Persons to be Pooled:

Working Interest Owners

HOG Partnership, LP
Read and Stevens
Permian Resources LLC
Ard Oil, LTD
Avalon Energy Corporation
Wilbanks Reserve Corporation
Marks Oil, Inc.
Union Hill Oil & Gas Co. Inc.
MRC Permian Company
Northern Oil and Gas, Inc.
CBR Oil Properties, LLC
General Partnership, 2023 Permian Basin JV
Challenger Crude, Ltd.

Record Title Owners

Read and Stevens Inc.

Delmar Hudson Lewis Living Trust

Lindy's Living Trust

Javelina Partners

Zorro Partners Ltd

UNIT RECAPITULATION:

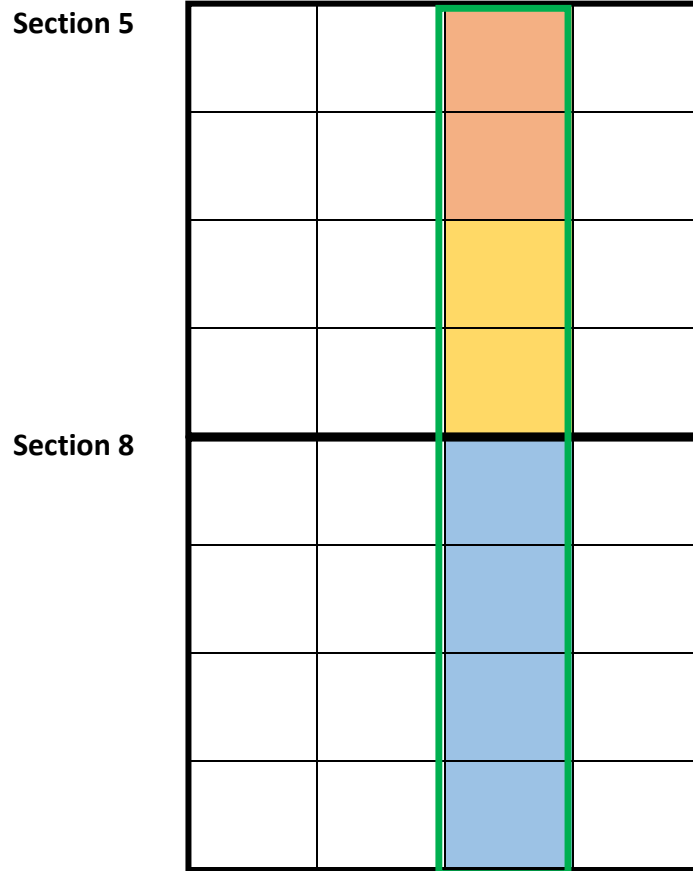
E/2W/2 of Section 5 and E/2W/2 of Section 8; all in T20S-R34E; 320.04 acres

Moore & Shelton Co., Ltd – 1.557644%
HOG Partnership, LP – 5.643340%
Challenger Crude, Ltd. – 2.188411%
Permian Resources LLC / Read and Stevens – 25.761402%
Magnum Hunter Production – 21.068171%
Zorro Partners, Ltd. – 5.650252%
Frost Bank, Trustee of the Josephine T. Hudson Testamentary Trust FBO J. Terrell Ard – 0.837136%
Ard Oil, LTD – 2.511399%
Chase Oil Corporation – 1.350447%
Cimarex Energy Co. – 9.458356%
Avalon Energy Corporation – 0.426083%
Wilbanks Reserve Corporation – 3.645751%
Marks Oil, Inc. – 0.445647%
Javelina Partners – 7.677751%
William A. Hudson, II – 0.235984%
Union Hill Oil & Gas Co. Inc. – 2.267785%
MRC Permian Company – 4.500937%
Northern Oil and Gas Inc.– 3.106635%
CBR Oil Properties, LLC – 1.333611%
General Partnership, 2023 Permian Basin JV – 0.333404%

UNIT TOTAL: 100% WI

Exhibit "A-2"

W/2E/2 of Section 5 and the W/2E/2 of Section 8, Township 20 South, Range 34 East of Lea County, NM (PERMIAN/DELAWARE BASIN) – Bone Spring formation



Tract 1:
USA NMLC-0064194
(80 acres)



Tract 2:
USA NMLC-0064194
(160 acres)



Tract 3:
USA NMLC-0065607
(80.06 acres)



Mighty Pheasant 5-8 Fed Com 303H

SHL: Sec. 32-19S-34E; 281' FSL and 1463' FEL

BHL: Sec. 8-20S-34E; 100' FSL and 2122' FWL

Exhibit "A-2"

OWNERSHIP BREAKDOWN – Bone Spring formation

W/2E/2 of Section 5 and the W/2E/2 of Section 8, Township 20 South, Range 34 East of Lea County, NM

Mighty Pheasant 5-8 Fed Com 303H

TRACT 1 OWNERSHIP (W/2SE/4 of Section 5-T20S-R34E, being 80 acres)

Lease: USA NMLC-0064194

Owner	Net Acres	Unit WI	Status
Moore and Shelton Co., LTD P.O. Box 3070 Galveston, TX 77552	1.6615	0.02076925	Committed to Cimarex
HOG Partnership, LP 5950 Cedar Springs Rd., Ste. 242 Dallas, TX 75235	2.6853	0.03356645	Uncommitted
Challenger Crude, Ltd. 3525 Andrews Hwy. Midland, TX 79703	2.3346	0.02918247	Uncommitted
Permian Resources LLC/Read and Stevens 300 N. Marienfeld St., Ste. 1000 Midland, TX 79701	24.2031	0.30253928	Committed to Permian

Javelina Partners 616 Texas St. Fort Worth, TX 76102	4.7437	0.05929632	Committed to Cimarex
Zorro Partners, Ltd. 616 Texas St. Fort Worth, TX 76102	2.5808	0.03225961	Committed to Cimarex
Magnum Hunter Production Inc. 6001 Deauville Blvd., Ste. 300N Midland, TX 79706	22.4755	0.28094403	Committed to Cimarex
Frost Bank, Trustee of the Josephine T. Hudson Testamentary Trust FBO J. Terrell Ard P.O. Box 1600 San Antonio, TX 78296	0.4692	0.00586542	Committed to Cimarex
Ard Oil, LTD 222 West Forth St., Ph5 Fort Worth, TX 76102	1.4077	0.01759614	Committed to Permian
Chase Oil Corporation 11344 Lovington Hwy. Artesia, NM 88210	1.4407	0.01800822	Committed to Permian
Cimarex Energy Co. 6001 Deauville Blvd., Ste. 300N Midland, TX 79706	8.5075	0.10634446	Committed to Cimarex

Avalon Energy Corporation 310 W. Wall St., Ste. 305 Midland, TX 79701	0.4545	0.00568183	Committed to Permian
Wilbanks Reserve Corporation 450 E. 17 th Ave., Ste. 220 Denver, CO 80203	3.8893	0.04861608	Uncommitted
Marks Oil, Inc. 1775 Sherman St., Ste. 2990 Denver, CO 80203	0.4754	0.00594271	Uncommitted
William A. Hudson, II 616 Texas St. Fort Worth, TX 76102	0.2517	0.00314683	Committed to Cimarex
Union Hill Oil and Gas Co. Inc. 7712 Glanshannon Cir. Dallas, TX 75225	2.4193	0.03024091	Uncommitted
TRACT 1 TOTAL	80	0.24995313	

TRACT 2 OWNERSHIP (W/2E/2 of Section 8-T20S-R34E, being 160 acres)**Lease: USA NMLC-0064194**

Owner	Net Acres	Unit WI	Status
Moore and Shelton Co., LTD P.O. Box 3070 Galveston, TX 77552	3.3231	0.02076923	Committed to Cimarex
HOG Partnership, LP 5950 Cedar Springs Rd., Ste. 242 Dallas, TX 75235	5.3706	0.03356643	Uncommitted
Challenger Crude, Ltd. 3525 Andrews Hwy. Midland, TX 79703	4.6692	0.02918245	Uncommitted
Permian Resources LLC/Read and Stevens 300 N. Marienfeld St., Ste. 1000 Midland, TX 79701	48.4063	0.30253930	Committed to Permian
Javelina Partners 616 Texas St. Fort Worth, TX 76102	9.4874	0.05929632	Committed to Cimarex
Zorro Partners, Ltd. 616 Texas St. Fort Worth, TX 76102	5.1615	0.03225959	Committed to Cimarex
Magnum Hunter Production Inc. 6001 Deauville Blvd., Ste. 300N	44.9510	0.28094405	Committed to Cimarex

Midland, TX 79706

Frost Bank, Trustee of the Josephine T.	0.9385	0.00586541	Committed to Cimarex
---	--------	------------	----------------------

Hudson Testamentary Trust FBO J. Terrell Ard

P.O. Box 1600

San Antonio, TX 78296

Ard Oil, LTD	2.8154	0.01759616	Committed to Permian
--------------	--------	------------	----------------------

222 West Forth St., Ph5

Fort Worth, TX 76102

Chase Oil Corporation	2.8813	0.01800822	Committed to Permian
-----------------------	--------	------------	----------------------

11344 Lovington Hwy.

Artesia, NM 88210

Cimarex Energy Co.	17.0151	0.10634448	Committed to Cimarex
--------------------	---------	------------	----------------------

6001 Deauville Blvd., Ste. 300N

Midland, TX 79706

Avalon Energy Corporation	0.9091	0.00568183	Committed to Permian
---------------------------	--------	------------	----------------------

310 W. Wall St., Ste. 305

Midland, TX 79701

Wilbanks Reserve Corporation	7.7786	0.0486161	Uncommitted
------------------------------	--------	-----------	-------------

450 E. 17th Ave., Ste. 220

Denver, CO 80203

Marks Oil, Inc.	0.9508	0.00594271	Uncommitted
-----------------	--------	------------	-------------

1775 Sherman St., Ste. 2990

Denver, CO 80203

William A. Hudson, II	0.5035	0.00314685	Committed to Cimarex
616 Texas St.			
Fort Worth, TX 76102			

Union Hill Oil and Gas Co. Inc.	4.8385	0.03024091	Uncommitted
7712 Glanshannon Cir.			
Dallas, TX 75225			

TRACT 2 TOTAL	160.00	0.49990627	
---------------	--------	------------	--

TRACT 3 OWNERSHIP (Lot 2 and SW/4NE/4 of Section 5-T20S-R34E, being 80.06 acres)

Lease: USA NMLC-0065607

Owner	Net Acres	Unit WI	Status
Cimarex Energy Co. 6001 Deauville Blvd., Ste. 300N Midland, TX 79706	4.7479	0.05931848	Committed to Cimarex
Permian Resources LLC/Read and Stevens 300 N. Marienfeld St., Ste. 1000 Midland, TX 79701	4.5034	0.05625001	Committed to Permian
Javelina Partners 616 Texas St. Fort Worth, TX 76102	10.3433	0.12919490	Committed to Cimarex
Zorro Partners, Ltd. 616 Texas St.	10.3433	0.12919490	Committed to Cimarex

Fort Worth, TX 76102

Frost Bank, Trustee of the Josephine T.	1.2718	0.01588547	Committed to Cimarex
Hudson Testamentary Trust FBO J. Terrell Ard			
P.O. Box 1600			
San Antonio, TX 78296			

Magnum Hunter Production Inc.	35.0262	0.43749999	Committed to Cimarex
6001 Deauville Blvd., Ste. 300N			
Midland, TX 79706			

Ard Oil, LTD	3.8154	0.04765624	Committed to Permian
222 West Forth St., Ph5			
Fort Worth, TX 76102			

HOG Partnership LP	10.0075	0.12500002	Uncommitted
5950 Cedar Springs Rd., Ste. 242			
Dallas, TX 75235			

TRACT 3 TOTAL	80.06	0.25014060	
---------------	-------	------------	--

Complete List of Parties/Persons to be Pooled:

Working Interest Owners

- HOG Partnership, LP
- Permian Resources LLC
- Ard Oil, LTD
- Chase Oil Corporation
- Read and Stevens
- Avalon Energy Corporation
- Wilbanks Reserve Corporation
- Marks Oil, Inc.
- Union Hill Oil & Gas Co. Inc.

Challenger Crude, Ltd.

Record Title Owners

Read and Stevens Inc.

Delmar Hudson Lewis Living Trust

Lindy's Living Trust

Javelina Partners

Zorro Partners Ltd

UNIT RECAPITULATION:

W/2E/2 of Section 5 and W/2E/2 of Section 8; all in T20S-R34E; 320.06 acres

Moore & Shelton Co., Ltd – 1.557401%

HOG Partnership, LP – 5.643769%

Challenger Crude, Ltd. – 2.188274%

Permian Resources LLC / Read and Stevens – 24.093234%

Magnum Hunter Production – 32.010504%

Zorro Partners, Ltd. – 5.650705%

Frost Bank, Trustee of the Josephine T. Hudson Testamentary Trust FBO J. Terrell Ard – 0.837183%

Ard Oil, LTD – 2.511540%

Chase Oil Corporation – 1.350363%

Cimarex Energy Co. – 9.458136%

Avalon Energy Corporation – 0.426057%

Wilbanks Reserve Corporation – 3.645523%

Marks Oil, Inc. – 0.445620%

Javelina Partners – 7.678079%

William A. Hudson, II – 0.235969%

Union Hill Oil & Gas Co. Inc. – 2.267643%


UNIT TOTAL: 100% WI

Exhibit "A-2"

E/2E/2 of Section 4 and the E/2E/2 of Section 9, Township 20 South, Range 34 East of Lea County, NM (PERMIAN/DELAWARE BASIN) – Bone Spring formation


Section 4

Section 9




Tract 1:

USA NMLC-0064194
(40.00 acres)



Tract 2:

USA NMLC-0064194
(40.00 acres)



Tract 3:

USA NMLC-0064194
(80.00 acres)



Tract 4:

USA NMLC-0064194
(80.00 acres)



Tract 5:

USA NMLC-0065607
(80.89 acres)



Loosey Goosey 4-9 Fed Com 204H

SHL: Sec. 33-19S-34E; 194' FSL and 1428' FEL

BHL: Sec. 9-20S-34E; 100' FNL and 330' FEL

Loosey Goosey 4-9 Fed Com 304H

SHL: Sec. 33-19S-34E; 194' FSL and 1408' FEL

BHL: Sec. 9-20S-34E; 100' FNL and 330' FEL

Exhibit "A-2"

OWNERSHIP BREAKDOWN – Bone Spring formation

**E/2E/2 of Section 4 and the E/2E/2 of Section 9 of Section 9, Township 20 South, Range 34
East of Lea County, NM**

Loosey Goosey 4-9 Fed Com 204H and 304H

TRACT 1 OWNERSHIP (NE/4SE/4 of Section 4-T20S-R34E, being 40.00 acres)

Lease: USA NMLC-0064194

Owner	Net Acres	Unit WI	Status
Moore and Shelton Co., LTD P.O. Box 3070 Galveston, TX 77552	0.8308	0.02076924	Committed to Cimarex
HOG Partnership, LP 5950 Cedar Springs Rd., Ste. 242 Dallas, TX 75235	1.3427	0.03356644	Uncommitted
Challenger Crude, Ltd. 3525 Andrews Hwy. Midland, TX 79703	1.1673	0.02918246	Uncommitted
Permian Resources LLC/Read and Stevens 300 N. Marienfeld St., Ste. 1000	12.1016	0.30253929	Committed to Permian

Midland, TX 79701

Javelina Partners	2.3719	0.05929631	Committed to Cimarex
-------------------	--------	------------	----------------------

616 Texas St.

Fort Worth, TX 76102

Zorro Partners, Ltd.	1.2904	0.03225960	Committed to Cimarex
----------------------	--------	------------	----------------------

616 Texas St.

Fort Worth, TX 76102

Magnum Hunter Production Inc.	11.2378	0.28094405	Committed to Cimarex
-------------------------------	---------	------------	----------------------

6001 Deauville Blvd., Ste. 300N

Midland, TX 79706

Frost Bank, Trustee of the Josephine T.	0.2346	0.00586541	Committed to Cimarex
---	--------	------------	----------------------

Hudson Trust f/b/o J. Terrell Ard

P.O. Box 1600

San Antonio, TX 78296

Ard Oil, LTD	0.7038	0.01759615	Committed to Permian
--------------	--------	------------	----------------------

222 West Forth St., Ph5

Fort Worth, TX 76102

Chase Oil Corporation	0.7203	0.01800821	Committed to Permian
-----------------------	--------	------------	----------------------

11344 Lovington Hwy.

Artesia, NM 88210

Cimarex Energy Co.	4.2538	0.10634446	Committed to Cimarex
--------------------	--------	------------	----------------------

6001 Deauville Blvd., Ste. 300N

Midland, TX 79706

Avalon Energy Corporation	0.2273	0.00568182	Committed to Permian
310 W. Wall St., Ste. 305			
Midland, TX 79701			

Wilbanks Reserve Corporation	1.9446	0.04861609	Uncommitted
450 E. 17 th Ave., Ste. 220			
Denver, CO 80203			

Marks Oil, Inc.	0.2377	0.00594271	Uncommitted
1775 Sherman St., Ste. 2990			
Denver, CO 80203			

William A. Hudson, II	0.1259	0.00314685	Committed to Cimarex
616 Texas St.			
Fort Worth, TX 76102			

Union Hill Oil and Gas Co. Inc.	1.2096	0.03024091	Uncommitted
7712 Glanshannon Cir.			
Dallas, TX 75225			

TRACT 1 TOTAL	40.00	.12465331	
---------------	-------	-----------	--

TRACT 2 OWNERSHIP (SE/4 SE/4 of Section 4-T20S-R34E, being 40.00 acres)

Lease: USA NMLC-0064194

Owner	Net Acres	Unit WI	Status
Moore and Shelton Co., LTD	0.8308	0.02076924	Committed to Cimarex

P.O. Box 3070

Galveston, TX 77552

HOG Partnership, LP	1.3427	0.03356644	Uncommitted
---------------------	--------	------------	-------------

5950 Cedar Springs Rd., Ste. 242

Dallas, TX 75235

Challenger Crude, Ltd.	1.1673	0.02918246	Uncommitted
------------------------	--------	------------	-------------

3525 Andrews Hwy.

Midland, TX 79703

Permian Resources LLC/Read and Stevens	12.1016	0.30253929	Committed to Permian
--	---------	------------	----------------------

300 N. Marienfeld St., Ste. 1000

Midland, TX 79701

Javelina Partners	2.3719	0.05929631	Committed to Cimarex
-------------------	--------	------------	----------------------

616 Texas St.

Fort Worth, TX 76102

Zorro Partners, Ltd.	1.2904	0.03225960	Committed to Cimarex
----------------------	--------	------------	----------------------

616 Texas St.

Fort Worth, TX 76102

Magnum Hunter Production Inc.	11.2378	0.28094405	Committed to Cimarex
-------------------------------	---------	------------	----------------------

6001 Deauville Blvd., Ste. 300N

Midland, TX 79706

Frost Bank, Trustee of the Josephine T.	0.2346	0.00586541	Committed to Cimarex
---	--------	------------	----------------------

Hudson Trust f/b/o J. Terrell Ard

P.O. Box 1600

San Antonio, TX 78296

Ard Oil, LTD	0.7038	0.01759615	Committed to Permian
222 West Forth St., Ph5			
Fort Worth, TX 76102			

Chase Oil Corporation	0.7203	0.01800821	Committed to Permian
11344 Lovington Hwy.			
Artesia, NM 88210			

Cimarex Energy Co.	4.2538	0.10634446	Committed to Cimarex
6001 Deauville Blvd., Ste. 300N			
Midland, TX 79706			

Avalon Energy Corporation	0.2273	0.00568182	Committed to Permian
310 W. Wall St., Ste. 305			
Midland, TX 79701			

Wilbanks Reserve Corporation	1.9446	0.04861609	Uncommitted
450 E. 17 th Ave., Ste. 220			
Denver, CO 80203			

Marks Oil, Inc.	0.2377	0.00594271	Uncommitted
1775 Sherman St., Ste. 2990			
Denver, CO 80203			

William A. Hudson, II	0.1259	0.00314685	Committed to Cimarex
616 Texas St.			

Fort Worth, TX 76102

Union Hill Oil and Gas Co. Inc.	1.2096	0.03024091	Uncommitted
---------------------------------	--------	------------	-------------

7712 Glanshannon Cir.

Dallas, TX 75225

TRACT 2 TOTAL	40.00	.12465331	
---------------	-------	-----------	--

TRACT 3 OWNERSHIP (E/2NE/4 of Section 9-T20S-R34E, being 80.00 acres)**Lease: USA NMLC-0064194**

Owner	Net Acres	Unit WI	Status
Moore and Shelton Co., LTD P.O. Box 3070 Galveston, TX 77552	1.6615	0.02076924	Committed to Cimarex
HOG Partnership, LP 5950 Cedar Springs Rd., Ste. 242 Dallas, TX 75235	2.6853	0.03356644	Uncommitted
Challenger Crude, Ltd. 3525 Andrews Hwy. Midland, TX 79703	2.3346	0.02918246	Uncommitted
Permian Resources LLC/Read and Stevens 300 N. Marienfeld St., Ste. 1000 Midland, TX 79701	24.2031	0.27617294	Committed to Permian
Javelina Partners 616 Texas St.	4.7437	0.05929631	Committed to Cimarex

Fort Worth, TX 76102

Zorro Partners, Ltd.	2.5808	0.03225960	Committed to Cimarex
----------------------	--------	------------	----------------------

616 Texas St.

Fort Worth, TX 76102

Magnum Hunter Production Inc.	22.4755	0.28094405	Committed to Cimarex
-------------------------------	---------	------------	----------------------

6001 Deauville Blvd., Ste. 300N

Midland, TX 79706

Frost Bank, Trustee of the Josephine T.	0.4692	0.00586541	Committed to Cimarex
---	--------	------------	----------------------

Hudson Trust f/b/o J. Terrell Ard

P.O. Box 1600

San Antonio, TX 78296

Ard Oil, LTD	1.4077	0.01759615	Committed to Permian
--------------	--------	------------	----------------------

222 West Forth St., Ph5

Fort Worth, TX 76102

Chase Oil Corporation	1.4407	0.01800821	Committed to Permian
-----------------------	--------	------------	----------------------

11344 Lovington Hwy.

Artesia, NM 88210

Cimarex Energy Co.	8.5076	0.10634446	Committed to Cimarex
--------------------	--------	------------	----------------------

6001 Deauville Blvd., Ste. 300N

Midland, TX 79706

Avalon Energy Corporation	0.4545	0.00568182	Committed to Permian
---------------------------	--------	------------	----------------------

310 W. Wall St., Ste. 305

Midland, TX 79701

Wilbanks Reserve Corporation	3.8893	0.04861609	Uncommitted
450 E. 17 th Ave., Ste. 220			
Denver, CO 80203			

Marks Oil, Inc.	0.4754	0.00594271	Uncommitted
1775 Sherman St., Ste. 2990			
Denver, CO 80203			

William A. Hudson, II	0.2517	0.00314685	Committed to Cimarex
616 Texas St.			
Fort Worth, TX 76102			

Union Hill Oil and Gas Co. Inc.	2.4193	0.03024091	Uncommitted
7712 Glanshannon Cir.			
Dallas, TX 75225			

TRACT 3 TOTAL	80.00	.24930662	
---------------	-------	-----------	--

TRACT 4 OWNERSHIP (E/2 SE/4 of Section 9-T20S-R34E, being 80.00 acres)

Lease: USA NMLC-0064194

Owner	Net Acres	Unit WI	Status
Moore and Shelton Co., LTD	1.6615	0.02076924	Committed to Cimarex
P.O. Box 3070			
Galveston, TX 77552			
HOG Partnership, LP	3.6923	0.04615385	Uncommitted
5950 Cedar Springs Rd., Ste. 242			

Dallas, TX 75235

Permian Resources LLC/Read and Stevens 300 N. Marienfeld St., Ste. 1000 Midland, TX 79701	30.9320	0.38665000	Committed to Permian
---	---------	------------	----------------------

Javelina Partners 616 Texas St. Fort Worth, TX 76102	3.9885	0.04985576	Committed to Cimarex
--	--------	------------	----------------------

Zorro Partners, Ltd. 616 Texas St. Fort Worth, TX 76102	2.5808	0.03225961	Committed to Cimarex
---	--------	------------	----------------------

Magnum Hunter Production Inc. 6001 Deauville Blvd., Ste. 300N Midland, TX 79706	15.3846	0.19230768	Committed to Cimarex
---	---------	------------	----------------------

Frost Bank, Trustee of the Josephine T. Hudson Trust f/b/o J. Terrell Ard P.O. Box 1600 San Antonio, TX 78296	0.4692	0.00586540	Committed to Cimarex
--	--------	------------	----------------------

Ard Oil, LTD 222 West Forth St., Ph5 Fort Worth, TX 76102	1.4077	0.01759615	Committed to Permian
---	--------	------------	----------------------

Cimarex Energy Co. 6001 Deauville Blvd., Ste. 300N	17.8154	0.22269231	Committed to Cimarex
---	---------	------------	----------------------

Midland, TX 79706

Avalon Energy Corporation	0.4545	0.00568182	Committed to Permian
310 W. Wall St., Ste. 305			
Midland, TX 79701			

Union Hill Oil and Gas Co. Inc.	2.0680	0.02585000	Uncommitted
7712 Glanshannon Cir.			
Dallas, TX 75225			

TRACT 4 TOTAL	80.00	.24930662	
---------------	-------	-----------	--

TRACT 5 OWNERSHIP (Lot 1 and the SE/4SE/4 of Section 4-T20S-R34E, being 80.89 acres)

Lease: USA NMLC-0065607

Owner	Net Acres	Unit WI	Status
Moore and Shelton Co., LTD P.O. Box 3070 Galveston, TX 77552	4.5501	0.05625000	Committed to Cimarex
HOG Partnership, LP 5950 Cedar Springs Rd., Ste. 242 Dallas, TX 75235	10.1113	0.12500000	Uncommitted
Javelina Partners 616 Texas St. Fort Worth, TX 76102	23.4560	0.28997392	Committed to Cimarex
Zorro Partners, Ltd. 616 Texas St.	15.1774	0.18763017	Committed to Cimarex

Fort Worth, TX 76102

Frost Bank, Trustee of the Josephine T.	2.7595	0.03411465	Committed to Cimarex
Hudson Trust f/b/o J. Terrell Ard			
P.O. Box 1600			
San Antonio, TX 78296			

Ard Oil, LTD	8.2786	0.10234375	Committed to Permian
222 West Forth St., Ph5			
Fort Worth, TX 76102			

Cimarex Energy Co.	16.5572	0.20468750	Committed to Cimarex
6001 Deauville Blvd., Ste. 300N			
Midland, TX 79706			

TRACT 5 TOTAL	80.00	.25208015	
---------------	-------	-----------	--

Complete List of Parties/Persons to be Pooled:

Working Interest Owners

- HOG Partnership, LP
- Permian Resources LLC
- Read and Stevens
- Ard Oil, LTD
- Chase Oil Corporation
- Avalon Energy Corporation
- Wilbanks Reserve Corporation
- Marks Oil, Inc.
- Union Hill Oil & Gas Co. Inc.
- Challenger Crude, Ltd.

Record Title Owners

Delmar Hudson Lewis Living Trust

Lindy's Living Trust

Javelina Partners

Zorro Partners Ltd.

UNIT RECAPITULATION:

E/2E/2 of Section 4 and the E/2E/2 of Section 9; all in T20S-R34E; 320.89 acres

Moore and Shelton Co., LTD	2.97132% WI
HOG Partnership, LP	5.97532% WI
Challenger Crude, Ltd.	1.45508% WI
Permian Resources LLC	24.72445% WI
Javelina Partners	11.50920% WI
Zorro Partners, Ltd.	7.14254% WI
Magnum Hunter Production Inc.	18.80260% WI
Frost Bank, Trustee of the Josephine T.	1.29865% WI
Hudson Testamentary Trust FBO J. Terrell Ard	
Ard Oil, LTD	3.89594% WI
Chase Oil Corporation	0.89791% WI

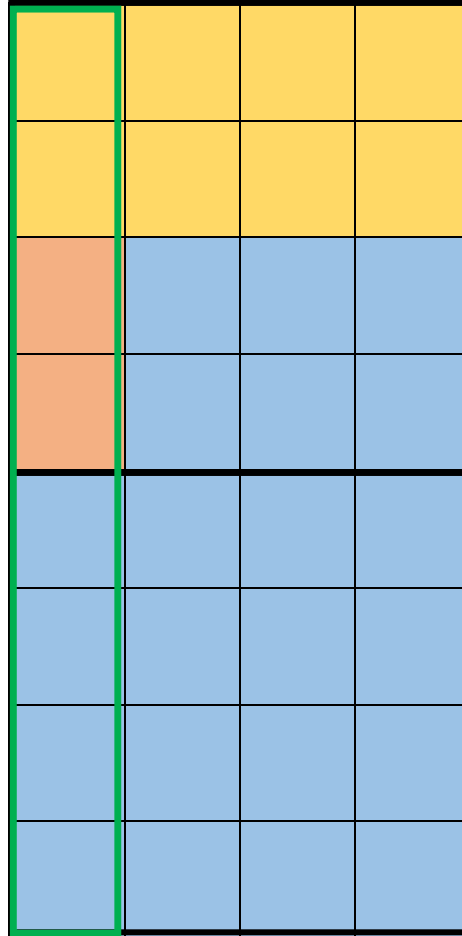
Cimarex Energy Co.	16.01411% WI
Avalon Energy Corporation	0.28330% WI
Wilbanks Reserve Corporation	2.42406% WI
Marks Oil, Inc.	0.29631% WI
William A. Hudson, II	0.15691% WI
Union Hill Oil and Gas Co. Inc.	2.15231% WI

Exhibit "A-2"


W/2W/2 of Section 4 and the W/2W/2 of Section 9, Township 20 South, Range 34 East of Lea County, NM (PERMIAN/DELAWARE BASIN) – Bone Spring formation

Section 4


Section 9



Tract 1:
USA NMLC-0064194
(80.00 acres)



Tract 2:
USA NMLC-0064194
(160.00 acres)



Tract 3:
USA NMLC-0065607
(80.21 acres)



Loosey Goosey 4-9 Fed Com 301H**SHL: Sec. 33-19S-34E; 1189' FSL and 1464' FWL****BHL: Sec. 9-20S-34E; 100' FNL and 706' FWL****Exhibit "A-2"****OWNERSHIP BREAKDOWN – Bone Spring formation****W/2W/2 of Section 4 and the W/2W/2 of Section 9, Township 20 South, Range 34 East of Lea County, NM****Loosey Goosey 4-9 Fed Com 301H****TRACT 1 OWNERSHIP (W/2SW/4 of Section 4-T20S-R34E, being 80.00 acres)****Lease: USA NMLC-0064194**

Owner	Net Acres	Unit WI	Status
Moore and Shelton Co., LTD P.O. Box 3070 Galveston, TX 77552	1.6615	0.02076924	Committed to Cimarex
HOG Partnership, LP 5950 Cedar Springs Rd., Ste. 242 Dallas, TX 75235	2.6853	0.03356644	Uncommitted
Challenger Crude, Ltd. 3525 Andrews Hwy. Midland, TX 79703	2.3346	0.02918246	Uncommitted
Permian Resources LLC/Read and Stevens 300 N. Marienfeld St., Ste. 1000 Midland, TX 79701	24.2031	0.30253929	Committed to Permian
Javelina Partners 616 Texas St.	4.7437	0.05929631	Committed to Cimarex

Fort Worth, TX 76102

Zorro Partners, Ltd.	2.5808	0.03222596	Committed to Cimarex
616 Texas St.			
Fort Worth, TX 76102			

Magnum Hunter Production Inc.	22.4755	0.28094405	Committed to Cimarex
6001 Deauville Blvd., Ste. 300N			
Midland, TX 79706			

Frost Bank, Trustee of the Josephine T.	0.4692	0.00586541	Committed to Cimarex
Hudson Trust f/b/o J. Terrell Ard			
P.O. Box 1600			
San Antonio, TX 78296			

Ard Oil, LTD	1.4077	0.01759615	Committed to Permian
222 West Forth St., Ph5			
Fort Worth, TX 76102			

Chase Oil Corporation	1.4407	0.01800821	Committed to Permian
11344 Lovington Hwy.			
Artesia, NM 88210			

Cimarex Energy Co.	8.5076	0.10634446	Committed to Cimarex
6001 Deauville Blvd., Ste. 300N			
Midland, TX 79706			

Avalon Energy Corporation	0.4545	0.00568182	Committed to Permian
310 W. Wall St., Ste. 305			

Midland, TX 79701

Wilbanks Reserve Corporation	3.8893	0.04861609	Uncommitted
450 E. 17 th Ave., Ste. 220			
Denver, CO 80203			

Marks Oil, Inc.	0.4754	0.00594271	Uncommitted
1775 Sherman St., Ste. 2990			
Denver, CO 80203			

William A. Hudson, II	0.2517	0.00314685	Committed to Cimarex
616 Texas St.			
Fort Worth, TX 76102			

Union Hill Oil and Gas Co. Inc.	2.4193	0.03024091	Uncommitted
7712 Glanshannon Cir.			
Dallas, TX 75225			

TRACT 1 TOTAL	80.00	.24983605	
---------------	-------	-----------	--

TRACT 2 OWNERSHIP (W/2W/2 of Section 9-T20S-R34E, being 160.00 acres)

Lease: USA NMLC-0064194

Owner	Net Acres	Unit WI	Status
Moore and Shelton Co., LTD	3.3231	0.02076924	Committed to Cimarex
P.O. Box 3070			
Galveston, TX 77552			
HOG Partnership, LP	5.3706	0.03356644	Uncommitted
5950 Cedar Springs Rd., Ste. 242			

Dallas, TX 75235

Challenger Crude, Ltd.	4.6692	0.02918246	Uncommitted
------------------------	--------	------------	-------------

3525 Andrews Hwy.

Midland, TX 79703

Permian Resources LLC/Read and Stevens	48.4063	0.30253929	Committed to Permian
--	---------	------------	----------------------

300 N. Marienfeld St., Ste. 1000

Midland, TX 79701

Javelina Partners	9.4874	0.05929631	Committed to Cimarex
-------------------	--------	------------	----------------------

616 Texas St.

Fort Worth, TX 76102

Zorro Partners, Ltd.	5.1615	0.03225960	Committed to Cimarex
----------------------	--------	------------	----------------------

616 Texas St.

Fort Worth, TX 76102

Magnum Hunter Production Inc.	44.9510	0.28094405	Committed to Cimarex
-------------------------------	---------	------------	----------------------

6001 Deauville Blvd., Ste. 300N

Midland, TX 79706

Frost Bank, Trustee of the Josephine T.	0.9385	0.00586541	Committed to Cimarex
---	--------	------------	----------------------

Hudson Trust f/b/o J. Terrell Ard

P.O. Box 1600

San Antonio, TX 78296

Ard Oil, LTD	2.8154	0.01759615	Committed to Permian
--------------	--------	------------	----------------------

222 West Forth St., Ph5

Fort Worth, TX 76102

Chase Oil Corporation 11344 Lovington Hwy. Artesia, NM 88210	2.8813	0.01800821	Committed to Permian
--	--------	------------	----------------------

Cimarex Energy Co. 6001 Deauville Blvd., Ste. 300N Midland, TX 79706	17.0151	0.10634446	Committed to Cimarex
--	---------	------------	----------------------

Avalon Energy Corporation 310 W. Wall St., Ste. 305 Midland, TX 79701	0.9091	0.00568182	Committed to Permian
---	--------	------------	----------------------

Wilbanks Reserve Corporation 450 E. 17 th Ave., Ste. 220 Denver, CO 80203	7.7786	0.04861609	Uncommitted
--	--------	------------	-------------

Marks Oil, Inc. 1775 Sherman St., Ste. 2990 Denver, CO 80203	0.9508	0.00594271	Uncommitted
--	--------	------------	-------------

William A. Hudson, II 616 Texas St. Fort Worth, TX 76102	0.5035	0.00314685	Committed to Cimarex
--	--------	------------	----------------------

Union Hill Oil and Gas Co. Inc. 7712 Glanshannon Cir. Dallas, TX 75225	4.8385	0.03024091	Uncommitted
--	--------	------------	-------------

TRACT 2 TOTAL 160.00 .49967209

TRACT 3 OWNERSHIP (Lot 4 and the SW/4NW/4 of Section 4-T20S-R34E, being 80.21 acres)

Lease: USA NMLC-0065607

Owner	Net Acres	Unit WI	Status
Moore and Shelton Co., LTD P.O. Box 3070 Galveston, TX 77552	4.5118	0.05625000	Committed to Cimarex
Cimarex Energy Co. 6001 Deauville Blvd., Ste. 300N Midland, TX 79706	16.4180	0.20468750	Committed to Cimarex
Javelina Partners 616 Texas St. Fort Worth, TX 76102	23.2588	0.28997392	Committed to Cimarex
Zorro Partners, Ltd. 616 Texas St. Fort Worth, TX 76102	15.0498	0.18763017	Committed to Cimarex
Frost Bank, Trustee of the Josephine T. Hudson Trust f/b/o J. Terrell Ard P.O. Box 1600 San Antonio, TX 78296	2.7363	0.03411465	Committed to Cimarex
HOG Partnership, LP 5950 Cedar Springs Rd., Ste. 242	10.0263	0.12500000	Uncommitted

Dallas, TX 75235

Ard Oil, LTD	8.2090	0.10234375	Committed to Permian
222 West Forth St., Ph5			
Fort Worth, TX 76102			
TRACT 3 TOTAL	80.21	.25049186	

Complete List of Parties/Persons to be Pooled:

Working Interest Owners

- HOG Partnership, LP
- Permian Resources LLC
- Read and Stevens
- Ard Oil, LTD
- Chase Oil Corporation
- Avalon Energy Corporation
- Wilbanks Reserve Corporation
- Marks Oil, Inc.
- Union Hill Oil & Gas Co. Inc.
- Challenger Crude, Ltd.

Record Title Owners

- Delmar Hudson Lewis Living Trust
- Lindy's Living Trust
- Javelina Partners
- Zorro Partners Ltd

UNIT RECAPITULATION:

W/2W/2 of Section 4 and the W/2W/2 of Section 9; all in T20S-R34E; 320.21 acres

Moore and Shelton Co., LTD	2.96569 % WI
----------------------------	--------------

HOG Partnership, LP	5.64698% WI
Challenger Crude, Ltd.	2.18725% WI
Permian Resources LLC	22.67557% WI
Javelina Partners	11.70792% WI
Zorro Partners, Ltd.	7.11787% WI
Magnum Hunter Production Inc.	21.05699% WI
Frost Bank, Trustee of the Josephine T. Hudson Testamentary Trust FBO J. Terrell Ard	1.29416% WI
Ard Oil, LTD	3.88247% WI
Chase Oil Corporation	1.34973% WI
Cimarex Energy Co.	13.09786% WI
Avalon Energy Corporation	0.42586% WI
Wilbanks Reserve Corporation	3.64382% WI
Marks Oil, Inc.	0.44541% WI
William A. Hudson, II	0.23586% WI

Union Hill Oil and Gas Co. Inc.

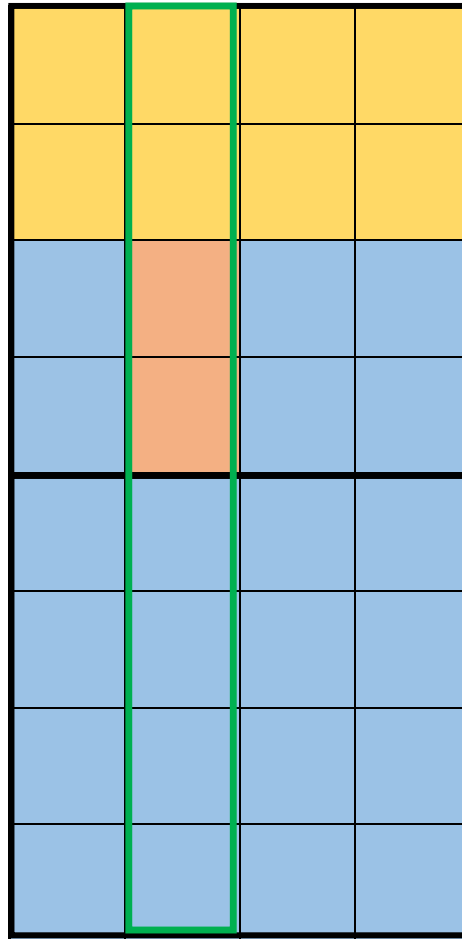
2.26658% WI

Exhibit "A-2"

E/2W/2 of Section 4 and the E/2W/2 of Section 9, Township 20 South, Range 34 East of Lea County, NM (PERMIAN/DELAWARE BASIN) – Bone Spring formation

Section 4


Section 9



Tract 1:
USA NMLC-0064194
(80.00 acres)



Tract 2:
USA NMLC-0064194
(160.00 acres)



Tract 3:
USA NMLC-0065607
(80.44 acres)



Loosey Goosey 4-9 Fed Com 302H

SHL: Sec. 33-19S-34E; 1189' FSL and 1484' FWL

BHL: Sec. 9-20S-34E; 2120' FWL and 100' FSL

Exhibit "A-2"

OWNERSHIP BREAKDOWN – Bone Spring formation

E/2W/2 of Section 4 and the E/2W/2 of Section 9, Township 20 South, Range 34 East of Lea County, NM

Loosey Goosey 4-9 Fed Com 302H

TRACT 1 OWNERSHIP (E/2SW/4 of Section 4-T20S-R34E, being 80.00 acres)

Lease: USA NMLC-0064194

Owner	Net Acres	Unit WI	Status
Moore and Shelton Co., LTD P.O. Box 3070 Galveston, TX 77552	1.6615	0.02076924	Committed to Cimarex
HOG Partnership, LP 5950 Cedar Springs Rd., Ste. 242 Dallas, TX 75235	2.6853	0.03356644	Uncommitted
Challenger Crude, Ltd. 3525 Andrews Hwy. Midland, TX 79703	2.3346	0.02918246	Uncommitted
Permian Resources LLC/Read and Stevens 300 N. Marienfeld St., Ste. 1000 Midland, TX 79701	24.2031	0.30253929	Committed to Permian
Javelina Partners 616 Texas St.	4.7437	0.05929631	Committed to Cimarex

Fort Worth, TX 76102

Zorro Partners, Ltd. 616 Texas St. Fort Worth, TX 76102	2.5808	0.03222596	Committed to Cimarex
---	--------	------------	----------------------

Magnum Hunter Production Inc. 6001 Deauville Blvd., Ste. 300N Midland, TX 79706	22.4755	0.28094405	Committed to Cimarex
---	---------	------------	----------------------

Frost Bank, Trustee of the Josephine T. Hudson Trust f/b/o J. Terrell Ard P.O. Box 1600 San Antonio, TX 78296	0.4692	0.00586541	Committed to Cimarex
--	--------	------------	----------------------

Ard Oil, LTD 222 West Forth St., Ph5 Fort Worth, TX 76102	1.4077	0.01759615	Committed to Permian
---	--------	------------	----------------------

Chase Oil Corporation 11344 Lovington Hwy. Artesia, NM 88210	1.4407	0.01800821	Committed to Permian
--	--------	------------	----------------------

Cimarex Energy Co. 6001 Deauville Blvd., Ste. 300N Midland, TX 79706	8.5076	0.10634446	Committed to Cimarex
--	--------	------------	----------------------

Avalon Energy Corporation 310 W. Wall St., Ste. 305	0.4545	0.00568182	Committed to Permian
--	--------	------------	----------------------

Midland, TX 79701

Wilbanks Reserve Corporation	3.8893	0.04861609	Uncommitted
450 E. 17 th Ave., Ste. 220			
Denver, CO 80203			

Marks Oil, Inc.	0.4754	0.00594271	Uncommitted
1775 Sherman St., Ste. 2990			
Denver, CO 80203			

William A. Hudson, II	0.2517	0.00314685	Committed to Cimarex
616 Texas St.			
Fort Worth, TX 76102			

Union Hill Oil and Gas Co. Inc.	2.4193	0.03024091	Uncommitted
7712 Glanshannon Cir.			
Dallas, TX 75225			

TRACT 1 TOTAL	80.00	.24965672	
---------------	-------	-----------	--

TRACT 2 OWNERSHIP (E/2W/2 of Section 9-T20S-R34E, being 160.00 acres)**Lease: USA NMLC-0064194**

Owner	Net Acres	Unit WI	Status
Moore and Shelton Co., LTD	3.3231	0.02076924	Committed to Cimarex
P.O. Box 3070			
Galveston, TX 77552			
HOG Partnership, LP	5.3706	0.03356644	Uncommitted
5950 Cedar Springs Rd., Ste. 242			

Dallas, TX 75235

Challenger Crude, Ltd.	4.6692	0.02918246	Uncommitted
------------------------	--------	------------	-------------

3525 Andrews Hwy.

Midland, TX 79703

Permian Resources LLC/Read and Stevens	48.4063	0.30253929	Committed to Permain
--	---------	------------	----------------------

300 N. Marienfeld St., Ste. 1000

Midland, TX 79701

Javelina Partners	9.4874	0.05929631	Committed to Cimarex
-------------------	--------	------------	----------------------

616 Texas St.

Fort Worth, TX 76102

Zorro Partners, Ltd.	5.1615	0.03225960	Committed to Cimarex
----------------------	--------	------------	----------------------

616 Texas St.

Fort Worth, TX 76102

Magnum Hunter Production Inc.	44.9510	0.28094405	Committed to Cimarex
-------------------------------	---------	------------	----------------------

6001 Deauville Blvd., Ste. 300N

Midland, TX 79706

Frost Bank, Trustee of the Josephine T.	0.9385	0.00586541	Committed to Cimarex
---	--------	------------	----------------------

Hudson Trust f/b/o J. Terrell Ard

P.O. Box 1600

San Antonio, TX 78296

Ard Oil, LTD	2.8154	0.01759615	Committed to Permain
--------------	--------	------------	----------------------

222 West Forth St., Ph5

Fort Worth, TX 76102

Chase Oil Corporation 11344 Lovington Hwy. Artesia, NM 88210	2.8813	0.01800821	Committed to Permian
--	--------	------------	----------------------

Cimarex Energy Co. 6001 Deauville Blvd., Ste. 300N Midland, TX 79706	17.0151	0.10634446	Committed to Cimarex
--	---------	------------	----------------------

Avalon Energy Corporation 310 W. Wall St., Ste. 305 Midland, TX 79701	0.9091	0.00568182	Committed to Permian
---	--------	------------	----------------------

Wilbanks Reserve Corporation 450 E. 17 th Ave., Ste. 220 Denver, CO 80203	7.7786	0.04861609	Uncommitted
--	--------	------------	-------------

Marks Oil, Inc. 1775 Sherman St., Ste. 2990 Denver, CO 80203	0.9508	0.00594271	Uncommitted
--	--------	------------	-------------

William A. Hudson, II 616 Texas St. Fort Worth, TX 76102	0.5035	0.00314685	Committed to Cimarex
--	--------	------------	----------------------

Union Hill Oil and Gas Co. Inc. 7712 Glanshannon Cir. Dallas, TX 75225	4.8385	0.03024091	Uncommitted
--	--------	------------	-------------

TRACT 2 TOTAL 160.00 .49931344

TRACT 3 OWNERSHIP (Lot 3 and the SE/4NW/4 of Section 4-T20S-R34E, being 80.44 acres)

Lease: USA NMLC-0065607

Owner	Net Acres	Unit WI	Status
Moore and Shelton Co., LTD P.O. Box 3070 Galveston, TX 77552	4.5248	0.05625000	Committed to Cimarex
Cimarex Energy Co. 6001 Deauville Blvd., Ste. 300N Midland, TX 79706	16.4651	0.20468750	Committed to Cimarex
Javelina Partners 616 Texas St. Fort Worth, TX 76102	23.3255	0.28997392	Committed to Cimarex
Zorro Partners, Ltd. 616 Texas St. Fort Worth, TX 76102	15.0930	0.18763017	Committed to Cimarex
Frost Bank, Trustee of the Josephine T. Hudson Trust f/b/o J. Terrell Ard P.O. Box 1600 San Antonio, TX 78296	2.7442	0.03411465	Committed to Cimarex
HOG Partnership, LP 5950 Cedar Springs Rd., Ste. 242	10.0550	0.12500000	Uncommitted

Dallas, TX 75235

Ard Oil, LTD	8.2325	0.10234375	Committed to Permian
222 West Forth St., Ph5			
Fort Worth, TX 76102			

TRACT 3 TOTAL	80.44	.25102983	
---------------	-------	-----------	--

Complete List of Parties/Persons to be Pooled:

Working Interest Owners

- HOG Partnership, LP
- Permian Resources LLC
- Read and Stevens
- Ard Oil, LTD
- Chase Oil Corporation
- Avalon Energy Corporation
- Wilbanks Reserve Corporation
- Marks Oil, Inc.
- Union Hill Oil & Gas Co. Inc.
- Challenger Crude, Ltd.

Record Title Owners

- Delmar Hudson Lewis Living Trust
- Lindy's Living Trust
- Javelina Partners
- Zorro Partners Ltd.

UNIT RECAPITULATION:

E/2W/2 of Section 4 and the E/2W/2 of Section 9; all in T20S-R34E; 320.44 acres

Moore and Shelton Co., LTD	2.96760% WI
----------------------------	-------------

HOG Partnership, LP	5.65190% WI
Challenger Crude, Ltd.	2.18568% WI
Permian Resources LLC	22.65929% WI
Javelina Partners	11.72033% WI
Zorro Partners, Ltd.	7.12623% WI
Magnum Hunter Production Inc.	21.04187% WI
Frost Bank, Trustee of the Josephine T. Hudson Testamentary Trust FBO J. Terrell Ard	1.29568% WI
Ard Oil, LTD	3.88703% WI
Chase Oil Corporation	1.34876% WI
Cimarex Energy Co.	13.103150% WI
Avalon Energy Corporation	0.42555% WI
Wilbanks Reserve Corporation	3.6412% WI
Marks Oil, Inc.	0.44509% WI
William A. Hudson, II	0.23569% WI

Union Hill Oil and Gas Co. Inc.

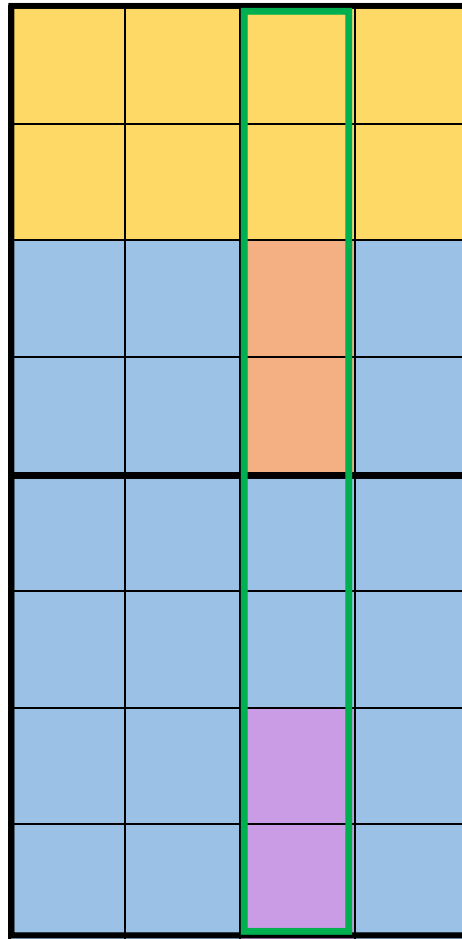
2.26495% WI

Exhibit "A-2"


W/2E/2 of Section 4 and the W/2E/2 of Section 9, Township 20 South, Range 34 East of Lea County, NM (PERMIAN/DELAWARE BASIN) – Bone Spring formation

Section 4


Section 9



Tract 1:
 USA NMLC-0064194
 (80.00 acres)



Tract 2:
 USA NMLC-0064194
 (80.00 acres)



Tract 3:
 USA NMLC-0064194
 (80.00 acres)



Tract 4:
 USA NMLC-0065607
 (80.66 acres)



Loosey Goosey 4-9 Fed Com 303H**SHL: Sec. 33-20S-34E; 194' FSL and 1488' FWL****BHL: Sec. 9-20S-34E; 100' FSL and 1744' FEL****Exhibit "A-2"****OWNERSHIP BREAKDOWN – Bone Spring formation****W/2E/2 of Section 4 and the W/2E/2 of Section 9, Township 20 South, Range 34 East of Lea County, NM****Loosey Goosey 4-9 Fed Com 303H****TRACT 1 OWNERSHIP (W/2SE/4 of Section 4-T20S-R34E, being 80.00 acres)****Lease: USA NMLC-0064194**

Owner	Net Acres	Unit WI	Status
Moore and Shelton Co., LTD P.O. Box 3070 Galveston, TX 77552	1.6615	0.02076924	Committed to Cimarex
HOG Partnership, LP 5950 Cedar Springs Rd., Ste. 242 Dallas, TX 75235	2.6853	0.03356644	Uncommitted
Challenger Crude, Ltd. 3525 Andrews Hwy. Midland, TX 79703	2.3346	0.02918246	Uncommitted
Permian Resources LLC/Read and Stevens 300 N. Marienfeld St., Ste. 1000 Midland, TX 79701	24.2031	0.30253929	Committed to Permian
Javelina Partners	4.7437	0.05929631	Committed to Cimarex

616 Texas St.

Fort Worth, TX 76102

Zorro Partners, Ltd.

2.5808

0.03222596

Committed to Cimarex

616 Texas St.

Fort Worth, TX 76102

Magnum Hunter Production Inc.

22.4755

0.28094405

Committed to Cimarex

6001 Deauville Blvd., Ste. 300N

Midland, TX 79706

Frost Bank, Trustee of the Josephine T.

0.4692

0.00586541

Committed to Cimarex

Hudson Trust f/b/o J. Terrell Ard

P.O. Box 1600

San Antonio, TX 78296

Ard Oil, LTD

1.4077

0.01759615

Committed to Permian

222 West Forth St., Ph5

Fort Worth, TX 76102

Chase Oil Corporation

1.4407

0.01800821

Committed to Permian

11344 Lovington Hwy.

Artesia, NM 88210

Cimarex Energy Co.

8.5076

0.10634446

Committed to Cimarex

6001 Deauville Blvd., Ste. 300N

Midland, TX 79706

Avalon Energy Corporation

0.4545

0.00568182

Committed to Permian

310 W. Wall St., Ste. 305

Midland, TX 79701

Wilbanks Reserve Corporation	3.8893	0.04861609	Uncommitted
------------------------------	--------	------------	-------------

450 E. 17th Ave., Ste. 220

Denver, CO 80203

Marks Oil, Inc.	0.4754	0.00594271	Uncommitted
-----------------	--------	------------	-------------

1775 Sherman St., Ste. 2990

Denver, CO 80203

William A. Hudson, II	0.2517	0.00314685	Committed to Cimarex
-----------------------	--------	------------	----------------------

616 Texas St.

Fort Worth, TX 76102

Union Hill Oil and Gas Co. Inc.	2.4193	0.03024091	Uncommitted
---------------------------------	--------	------------	-------------

7712 Glanshannon Cir.

Dallas, TX 75225

TRACT 1 TOTAL	80.00	.24948544	
---------------	-------	-----------	--

TRACT 2 OWNERSHIP (W/2NE/4 of Section 9-T20S-R34E, being 80.00 acres)

Lease: USA NMLC-0064194

Owner	Net Acres	Unit WI	Status
Moore and Shelton Co., LTD P.O. Box 3070 Galveston, TX 77552	1.6615	0.02076924	Committed to Cimarex
HOG Partnership, LP	2.6853	0.03356644	Uncommitted

5950 Cedar Springs Rd., Ste. 242

Dallas, TX 75235

Challenger Crude, Ltd.

2.3346

0.02918246

Uncommitted

3525 Andrews Hwy.

Midland, TX 79703

Permian Resources LLC/Read and Stevens

24.2031

0.30253929

Committed to Permian

300 N. Marienfeld St., Ste. 1000

Midland, TX 79701

Javelina Partners

4.7437

0.05929631

Committed to Cimarex

616 Texas St.

Fort Worth, TX 76102

Zorro Partners, Ltd.

2.5808

0.03225960

Committed to Cimarex

616 Texas St.

Fort Worth, TX 76102

Magnum Hunter Production Inc.

22.4755

0.28094405

Committed to Cimarex

6001 Deauville Blvd., Ste. 300N

Midland, TX 79706

Frost Bank, Trustee of the Josephine T.

0.4692

0.00586541

Committed to Cimarex

Hudson Trust f/b/o J. Terrell Ard

P.O. Box 1600

San Antonio, TX 78296

Ard Oil, LTD

1.4077

0.01759615

Committed to Permian

222 West Forth St., Ph5

Fort Worth, TX 76102

Chase Oil Corporation

1.4407

0.01800821

Committed to Permian

11344 Lovington Hwy.

Artesia, NM 88210

Cimarex Energy Co.

8.5076

0.10634446

Committed to Cimarex

6001 Deauville Blvd., Ste. 300N

Midland, TX 79706

Avalon Energy Corporation

0.4545

0.00568182

Committed to Permian

310 W. Wall St., Ste. 305

Midland, TX 79701

Wilbanks Reserve Corporation

3.8893

0.04861609

Uncommitted

450 E. 17th Ave., Ste. 220

Denver, CO 80203

Marks Oil, Inc.

0.4754

0.00594271

Uncommitted

1775 Sherman St., Ste. 2990

Denver, CO 80203

William A. Hudson, II

0.2517

0.00314685

Committed to Cimarex

616 Texas St.

Fort Worth, TX 76102

Union Hill Oil and Gas Co. Inc.

2.4193

0.03024091

Uncommitted

7712 Glanshannon Cir.

Dallas, TX 75225

TRACT 2 TOTAL 80.00 .24948544

TRACT 3 OWNERSHIP (W/2SE/4 of Section 9-T20S-R34E, being 80.00 acres)**Lease: USA NMLC-0064194**

Owner	Net Acres	Unit WI	Status
Moore and Shelton Co., LTD P.O. Box 3070 Galveston, TX 77552	1.6615	0.02076924	Committed to Cimarex
HOG Partnership, LP 5950 Cedar Springs Rd., Ste. 242 Dallas, TX 75235	3.6923	0.04615385	Uncommitted
Permian Resources LLC/Read and Stevens 300 N. Marienfeld St., Ste. 1000 Midland, TX 79701	30.9320	0.38665000	Committed to Permian
Javelina Partners 616 Texas St. Fort Worth, TX 76102	3.9885	0.04985576	Committed to Cimarex
Zorro Partners, Ltd. 616 Texas St. Fort Worth, TX 76102	2.5808	0.03225961	Committed to Cimarex
Magnum Hunter Production Inc. 6001 Deauville Blvd., Ste. 300N	15.3846	0.19230768	Committed to Cimarex

Midland, TX 79706

Frost Bank, Trustee of the Josephine T. Hudson Trust f/b/o J. Terrell Ard P.O. Box 1600 San Antonio, TX 78296	0.4692	0.00586540	Committed to Cimarex
--	--------	------------	----------------------

Ard Oil, LTD 222 West Forth St., Ph5 Fort Worth, TX 76102	1.4077	0.01759615	Committed to Permian
---	--------	------------	----------------------

Cimarex Energy Co. 6001 Deauville Blvd., Ste. 300N Midland, TX 79706	17.8154	0.22269231	Committed to Cimarex
--	---------	------------	----------------------

Union Hill Oil and Gas Co. Inc. 7712 Glanshannon Cir. Dallas, TX 75225	2.0680	0.02585000	Uncommitted
--	--------	------------	-------------

TRACT 3 TOTAL	80.00	.24948544	
---------------	-------	-----------	--

TRACT 4 OWNERSHIP (Lot 2 and the SW/4NE/4 of Section 4-T20S-R34E, being 80.66 acres)

Lease: USA NMLC-0065607

Owner	Net Acres	Unit WI	Status
Moore and Shelton Co., LTD P.O. Box 3070 Galveston, TX 77552	4.5371	0.05625000	Committed to Cimarex
HOG Partnership, LP	10.0825	0.12500000	Uncommitted

5950 Cedar Springs Rd., Ste. 242

Dallas, TX 75235

Javelina Partners	23.3893	0.28997392	Committed to Cimarex
-------------------	---------	------------	----------------------

616 Texas St.

Fort Worth, TX 76102

Zorro Partners, Ltd.	15.1342	0.18763017	Committed to Cimarex
----------------------	---------	------------	----------------------

616 Texas St.

Fort Worth, TX 76102

Frost Bank, Trustee of the Josephine T.	2.7517	0.03411465	Committed to Cimarex
---	--------	------------	----------------------

Hudson Trust f/b/o J. Terrell Ard

P.O. Box 1600

San Antonio, TX 78296

Ard Oil, LTD	8.2550	0.10234375	Committed to Permian
--------------	--------	------------	----------------------

222 West Forth St., Ph5

Fort Worth, TX 76102

Cimarex Energy Co.	16.5101	0.20468750	Committed to Cimarex
--------------------	---------	------------	----------------------

6001 Deauville Blvd., Ste. 300N

Midland, TX 79706

TRACT 4 TOTAL	80.66	.25154369	
---------------	-------	-----------	--

Complete List of Parties/Persons to be Pooled:

Working Interest Owners

HOG Partnership, LP
Permian Resources LLC
Read and Stevens
Ard Oil, LTD
Chase Oil Corporation
Avalon Energy Corporation
Wilbanks Reserve Corporation
Marks Oil, Inc.
Union Hill Oil & Gas Co. Inc.
Challenger Crude, Ltd.

Record Title Owners

Lewis Delmar Living Trust
Lindy's Living Trust
Javelina Partners
Zorro Partners Ltd.

UNIT RECAPITULATION:

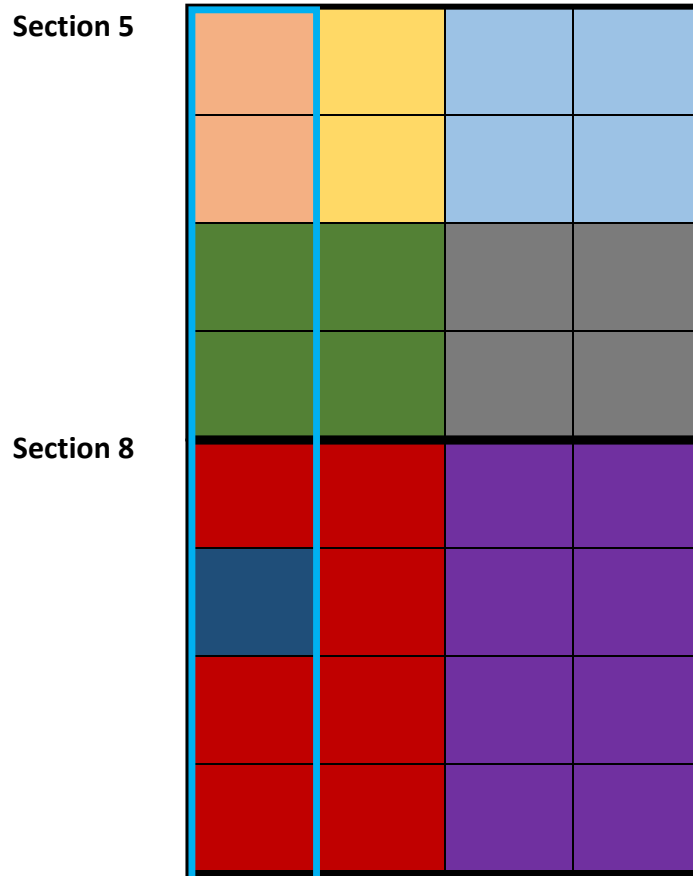
W/2E/2 of Section 4 and the W/2E/2 of Section 9; all in T20S-R34E; 320.66 acres

Moore and Shelton Co., LTD	2.96942% WI
HOG Partnership, LP	5.97064% WI
Challenger Crude, Ltd.	1.45612% WI
Permian Resources LLC	24.74219% WI
Javelina Partners	11.49665% WI
Zorro Partners, Ltd.	7.13421% WI

Magnum Hunter Production Inc.	18.81609% WI
Frost Bank, Trustee of the Josephine T. Hudson Testamentary Trust FBO J. Terrell Ard	1.29713% WI
Ard Oil, LTD	3.89139% WI
Chase Oil Corporation	0.89856% WI
Cimarex Energy Co.	16.01091% WI
Avalon Energy Corporation	0.28351% WI
Wilbanks Reserve Corporation	2.4258% WI
Marks Oil, Inc.	0.29652% WI
William A. Hudson, II	0.15702% WI
Union Hill Oil and Gas Co. Inc.	2.15385% WI

Exhibit "A-2"

W2W2 of Section 5 and the W2W2 of Section 8, Township 20 South, Range 34 East of Lea County, NM (PERMIAN/DELAWARE BASIN) – Wolfcamp formation



Tract 1:
NMLC-0065607
(80.04 acres)



Tract 2:
NMLC-0065607
(160.15 acres)



Tract 3:
NMNM-10115
(80.01 acres)



Tract 4:
NMLC-0064194
(160 acres)



Tract 5:
NMLC-0064194
(160 acres)



Tract 6:
NMLC-0064194
(320 acres)



Tract 7:
NMLC-0064194
(280 acres)



Tract 8:
NMLC-0064194
(40 acres)



Exhibit "A-2"
OWNERSHIP BREAKDOWN – Wolfcamp formation

All of Section 5 and the All of Section 8, Township 20 South, Range 34 East of Lea County, NM

Mighty Pheasant 5-8 Wolfcamp

TRACT 1 OWNERSHIP (Lot 3 and SENW of Section 5-T20S-R34E, being 80.04 acres)

Lease: USA NMLC-0065607

Owner	Net Acres	Unit WI	Status
MRC Permian Company 5400 LBJ Fwy. Suite 1500 Dallas, TX 75240	14.4048	0.179970	Uncommitted
HOG Partnership, LP 5950 Cedar Springs Rd., Ste. 242 Dallas, TX 75235	10.005	0.125000	Uncommitted
Northern Oil and Gas Inc. 4350 Baker Road, Ste. 400 Minnetonka, MN 55343	9.9425	0.124220	Committed to Permian
Javelina Partners 616 Texas St. Fort Worth, TX 76102	6.3352	0.079150	Committed to Cimarex
Zorro Partners, Ltd. 616 Texas St. Fort Worth, TX 76102	17.7785	0.222120	Committed to Cimarex

Delmar Hudson Lewis Trust 6001 Deauville Blvd., Ste 300N Midland, TX 79706	2.5869	0.032320	Committed to Cimarex
First Century Oil 300 N. Marienfeld St., Ste. 1000 Midland, TX 79701	5.3355	0.066660	Committed to Permian
Read and Stevens Inc. 300 N. Marienfeld St., Ste. 1000 Midland, TX 79701	8.3170	0.103910	Committed to Permian
CBR Oil Properties LLC 400 N. Pennsylvania, Ste 1080 Roswell, NM 88201	5.3355	0.066660	Committed to Permian
TRACT 1 TOTAL	80.04	.062521481	

TRACT 2 OWNERSHIP (Lot 1, Lot 2, S2N2 of Section 5-T20S-R34E, being 160.15 acres)

Lease: USA NMLC-0065607

Owner	Net Acres	Unit WI	Status
MRC Permian Company 5400 LBJ Fwy. Suite 1500 Dallas, TX 75240	28.8222	0.179970	Uncommitted

HOG Partnership, LP 5950 Cedar Springs Rd., Ste. 242 Dallas, TX 75235	20.0188	0.125000	Uncommitted
Northern Oil and Gas Inc. 4350 Baker Road, Ste. 400 Minnetonka, MN 55343	19.8938	0.124220	Committed to Permian
Javelina Partners 616 Texas St. Fort Worth, TX 76102	22.8518	0.142690	Committed to Cimarex
Zorro Partners, Ltd. 616 Texas St. Fort Worth, TX 76102	22.8518	0.142690	Committed to Cimarex
Delmar Hudson Lewis Trust 6001 Deauville Blvd., Ste 300N Midland, TX 79706	5.1761	0.032320	Committed to Cimarex
First Century Oil 300 N. Marienfeld St., Ste. 1000 Midland, TX 79701	10.6756	0.066660	Committed to Permian
Read and Stevens Inc. 300 N. Marienfeld St., Ste. 1000 Midland, TX 79701	16.6412	0.103910	Committed to Permian

CBR Oil Properties LLC	10.6756	0.066660	Committed to Permian
400 N. Pennsylvania, Ste 1080			
Roswell, NM 88201			

Josephine T. Hudson Trust	2.5448	0.015890	Committed to Cimarex
6001 Deauville Blvd., Ste 300N			
Midland, TX 79706			

TRACT 2 TOTAL	160.15	0.12509764	
---------------	--------	------------	--

TRACT 3 OWNERSHIP (Lot 4 and SW/4NW/4 of Section 5-T20S-R34E, being 80.01 acres)

Lease: USA NMNM-10115

Owner	Net Acres	Unit WI	Status
Read and Stevens Inc. 300 N. Marienfeld St., Ste. 1000 Midland, TX 79701	68.8086	0.86000	Committed to Permian
CLM Production Co. P.O. Box 1361 Roswell, NM 88202	1.6002	0.02000	Committed to Permian
Highland (Texas) Energy Corp. 11886 Greenville Ave., Suite 106 Dallas, TX 75243	1.6002	0.02000	Committed to Cimarex
Diamond Star Production 331 G. Street, SW Ardmore, OK 73401	1.6002	0.02000	Committed to Permian

Carolyn Beall P.O. Box 3098 Midland, TX 79702	1.6002	0.02000	Committed to Permian
Tierra Encantada P.O. Box 811 Roswell, NM 88202	1.6002	0.02000	Committed to Permian
David Luna P.O. Box 1518 Roswell, NM 88202	1.6002	0.02000	Uncommitted
Warren Associates P.O. Box 10400 Albuquerque, NM 87184	1.6002	0.02000	Committed to Permian
TRACT 3 TOTAL	80.01	0.062498047	

TRACT 4 OWNERSHIP (SW/4 of Section 5-T20S-R34E, being 160 acres)

Lease: USA NMLC-0064194

Owner	Net Acres	Unit WI	Status
HOG Partnership, LP 5950 Cedar Springs Rd., Ste. 242 Dallas, TX 75235	8.0000	0.05000	Uncommitted
Javelina Partners 616 Texas St. Fort Worth, TX 76102	10.1664	0.06354	Committed to Cimarex

Zorro Partners, Ltd. 616 Texas St. Fort Worth, TX 76102	4.0672	0.02542	Committed to Cimarex
First Century Oil 300 N. Marienfeld St., Ste. 1000 Midland, TX 79701	11.9088	0.074430	Committed to Permian
Read and Stevens Inc. 300 N. Marienfeld St., Ste. 1000 Midland, TX 79701	45.5232	0.284520	Committed to Permian
Ard Oil Ltd. P.O. Box 101027 Fort Worth, TX 76185	3.0496	0.01906	Committed to Permian
Josephine T. Hudson Trust 6001 Deauville Blvd., Ste 300N Midland, TX 79706	1.016	0.00635	Committed to Cimarex
Magnum Hunter Production Inc. 6001 Deauville Blvd., Ste 300N Midland, TX 79706	28.000	0.17500	Committed to Cimarex
Cimarex Energy Co. 6001 Deauville Blvd., Ste 300N Midland, TX 79706	33.432	0.208950	Committed to Cimarex

Moore and Shelton Inc. 3.6000 0.0225 Committed to Cimarex
 P.O. Box 3070
 Galveston, TX 77552

Lindy's Living Trust 6.1008 0.03813 Committed to Cimarex
 4200 S. Hulen Street, Suite 302
 Fort Worth, TX 76109

Challenger Crude, Ltd. 5.136 0.03210 Uncommitted
 400 W. Illinois Ave, Suite 1210
 Midland, TX 79701

TRACT 4 TOTAL 160 0.124980471

TRACT 5 OWNERSHIP (SE/4 of Section 5-T20S-R34E, being 160 acres)

Lease: USA NMLC-0064194

Owner	Net Acres	Unit WI	Status
HOG Partnership, LP 5950 Cedar Springs Rd., Ste. 242 Dallas, TX 75235	8.0000	0.05000	Uncommitted
Javelina Partners 616 Texas St. Fort Worth, TX 76102	10.1664	0.06354	Committed to Cimarex
Zorro Partners, Ltd. 616 Texas St. Fort Worth, TX 76102	4.0672	0.02542	Committed to Cimarex

First Century Oil 300 N. Marienfeld St., Ste. 1000 Midland, TX 79701	11.9088	0.074430	Committed to Permian
Read and Stevens Inc. 300 N. Marienfeld St., Ste. 1000 Midland, TX 79701	45.5232	0.284520	Committed to Permian
Ard Oil Ltd. P.O. Box 101027 Fort Worth, TX 76185	3.0496	0.01906	Committed to Permian
Josephine T. Hudson Trust 6001 Deauville Blvd., Ste 300N Midland, TX 79706	1.016	0.00635	Committed to Cimarex
Magnum Hunter Production Inc. 6001 Deauville Blvd., Ste 300N Midland, TX 79706	28.000	0.17500	Committed to Cimarex
Cimarex Energy Co. 6001 Deauville Blvd., Ste 300N Midland, TX 79706	33.432	0.208950	Committed to Cimarex
Moore and Shelton Inc. P.O. Box 3070 Galveston, TX 77552	3.6000	0.0225	Committed to Cimarex

Lindy's Living Trust	6.1008	0.03813	Committed to Cimarex
4200 S. Hulen Street, Suite 302			
Fort Worth, TX 76109			

Challenger Crude, Ltd.	5.136	0.03210	Uncommitted
400 W. Illinois Ave, Suite 1210			
Midland, TX 79701			

TRACT 5 TOTAL	160	.124980471	
---------------	-----	------------	--

TRACT 6 OWNERSHIP (E/2 of Section 8-T20S-R34E, being 320 acres)**Lease: USA NMLC-0064194**

Owner	Net Acres	Unit WI	Status
HOG Partnership, LP	16.000	0.05000	Uncommitted
5950 Cedar Springs Rd., Ste. 242			
Dallas, TX 75235			
Javelina Partners	20.3328	0.06354	Committed to Cimarex
616 Texas St.			
Fort Worth, TX 76102			
Zorro Partners, Ltd.	8.1344	0.02542	Committed to Cimarex
616 Texas St.			
Fort Worth, TX 76102			
First Century Oil	23.8176	0.074430	Committed to Permian
300 N. Marienfeld St., Ste. 1000			
Midland, TX 79701			

Read and Stevens Inc. 300 N. Marienfeld St., Ste. 1000 Midland, TX 79701	91.0464	0.284520	Committed to Permian
Ard Oil Ltd. P.O. Box 101027 Fort Worth, TX 76185	6.0992	0.01906	Committed to Permian
Josephine T. Hudson Trust 6001 Deauville Blvd., Ste 300N Midland, TX 79706	2.032	0.00635	Committed to Cimarex
Magnum Hunter Production Inc. 6001 Deauville Blvd., Ste 300N Midland, TX 79706	56.000	0.17500	Committed to Cimarex
Moore and Shelton Inc. P.O. Box 3070 Galveston, TX 77552	7.200	0.0225	Committed to Cimarex
Lindy's Living Trust 4200 S. Hulen Street, Suite 302 Fort Worth, TX 76109	12.2016	0.03813	Committed to Cimarex
Challenger Crude, Ltd. 400 W. Illinois Ave, Suite 1210 Midland, TX 79701	10.272	0.03210	Uncommitted

Marks Oil Ltd. 10.0288 0.031340 Uncommitted
 1775 Sherman Street, Ste 2990
 Denver, CO 80203

Wilbanks Reserve Corporation 56.8352 0.177610 Uncommitted
 450 E. 17th Ave, Ste 220
 Denver, CO 80203

TRACT 6 TOTAL 320 .249960943

TRACT 7 OWNERSHIP (W/2 SAE SWNW of Section 8-T20S-R34E, being 280 acres)

Lease: USA NMLC-0064194

Owner	Net Acres	Unit WI	Status
HOG Partnership, LP 5950 Cedar Springs Rd., Ste. 242 Dallas, TX 75235	14.000	0.05000	Uncommitted
Javelina Partners 616 Texas St. Fort Worth, TX 76102	17.7912	0.06354	Committed to Cimarex
Zorro Partners, Ltd. 616 Texas St. Fort Worth, TX 76102	7.1176	0.02542	Committed to Cimarex
First Century Oil 300 N. Marienfeld St., Ste. 1000 Midland, TX 79701	20.8404	0.074430	Committed to Permian

Read and Stevens Inc. 300 N. Marienfeld St., Ste. 1000 Midland, TX 79701	70.9240	0.252330	Committed to Permian
Ard Oil Ltd. P.O. Box 101027 Fort Worth, TX 76185	5.3368	0.01906	Committed to Permian
Josephine T. Hudson Trust 6001 Deauville Blvd., Ste 300N Midland, TX 79706	1.778	0.00635	Committed to Cimarex
Magnum Hunter Production Inc. 6001 Deauville Blvd., Ste 300N Midland, TX 79706	49.000	0.17500	Committed to Cimarex
Moore and Shelton Inc. P.O. Box 3070 Galveston, TX 77552	6.3000	0.0225	Committed to Cimarex
Lindy's Living Trust 4200 S. Hulen Street, Suite 302 Fort Worth, TX 76109	10.6764	0.03813	Committed to Cimarex
Challenger Crude, Ltd. 400 W. Illinois Ave, Suite 1210 Midland, TX 79701	8.988	0.03210	Uncommitted

Marks Oil Ltd.	8.7752	0.031340	Uncommitted
1775 Sherman Street, Ste 2990			
Denver, CO 80203			

Wilbanks Reserve Corporation	49.7308	0.177610	Uncommitted
450 E. 17 th Ave, Ste 220			
Denver, CO 80203			

Union Hill Oil & Gas Co. Inc.	14.0000	0.05000	Uncommitted
7712 Glenshannon Circle			
Dallas, TX 75225			

TRACT 7 TOTAL	280	0.218715825	
---------------	-----	-------------	--

TRACT 8 OWNERSHIP (SWNW of Section 8-T20S-R34E, being 40 acres)

Lease: USA NMLC-0064194

Owner	Net Acres	Unit WI	Status
HOG Partnership, LP 5950 Cedar Springs Rd., Ste. 242 Dallas, TX 75235	2.000	0.05000	Uncommitted
Javelina Partners 616 Texas St. Fort Worth, TX 76102	2.5416	0.06354	Committed to Cimarex
Zorro Partners, Ltd. 616 Texas St. Fort Worth, TX 76102	1.0168	0.02542	Committed to Cimarex

First Century Oil 300 N. Marienfeld St., Ste. 1000 Midland, TX 79701	6.9324	0.173310	Committed to Permian
Read and Stevens Inc. 300 N. Marienfeld St., Ste. 1000 Midland, TX 79701	12.53	0.313250	Committed to Permian
Ard Oil Ltd. P.O. Box 101027 Fort Worth, TX 76185	0.7624	0.01906	Committed to Permian
Josephine T. Hudson Trust 6001 Deauville Blvd., Ste 300N Midland, TX 79706	0.254	0.00635	Committed to Cimarex
Magnum Hunter Production Inc. 6001 Deauville Blvd., Ste 300N Midland, TX 79706	7.000	0.17500	Committed to Cimarex
Moore and Shelton Inc. P.O. Box 3070 Galveston, TX 77552	0.900	0.0225	Committed to Cimarex
Lindy's Living Trust 4200 S. Hulen Street, Suite 302 Fort Worth, TX 76109	1.5252	0.03813	Committed to Cimarex

Challenger Crude, Ltd. 400 W. Illinois Ave, Suite 1210 Midland, TX 79701	1.284	0.03210	Uncommitted
Marks Oil Ltd. 1775 Sherman Street, Ste 2990 Denver, CO 80203	1.2536	0.03134	Uncommitted
Union Hill Oil & Gas Co. Inc. 7712 Glenshannon Circle Dallas, TX 75225	2.000	0.05000	Uncommitted
TRACT 8 TOTAL	40	0.031245117	

Complete List of Parties/Persons to be Pooled:

Working Interest Owners

MRC Permian Company
HOG Partnership, LP
Permian Resources LLC
First Century Oil
Read and Stevens
Ard Oil, LTD
Wilbanks Reserve Corporation
Marks Oil, Inc.
Challenger Crude, Ltd.

Record Title Owners

Read and Stevens Inc.
Delmar Hudson Lewis Living Trust
Lindy's Living Trust
Javelina Partners
Zorro Partners Ltd

UNIT RECAPITULATION:


W/2W/2 of Section 5 and W/2W/2 of Section 8; all in T20S-R34E; 320.01 acres

HOG Partnership, LP – 3.7499%
Javelina Partners- 4.7654%
Zorro Partners – 1.9064%
First Century Oil- 6.1502%
Read and Stevens – 41.9924%
Ard Oil, LTD – 1.4295%
Josephine T. Hudson Trust – 0.4762%
Magnum Hunter Production Inc. – 13.1246%
CLM Production Co. – 0.5%
Highland (Texas) Energy- 0.5%
Diamond Star Production Co.- 0.5%
Carolyn Beall – 0.5%
Tierra Encantada – 0.5%
David Luna – 0.5%
Warren Associates – 0.5%
Cimarex Energy Co. – 5.2236%
Moore and Shelton – 1.6874%
Lindy’s Living Trust – 2.8597%
Challenger Crude – 2.4074%
Marks Oil Ltd. – 1.567%
Wilbanks Reserve – 6.6602%
Union Hill – 2.4999%

UNIT TOTAL: 100% WI

Exhibit "A-2"


E2W2 of Section 5 and the E2W2 of Section 8, Township 20 South, Range 34 East of Lea County, NM (PERMIAN/DELAWARE BASIN) – Wolfcamp formation



Tract 1:
NMLC-0065607
(80.04 acres)



Tract 2:
NMLC-0065607
(160.15 acres)



Tract 3:
NMNM-10115
(80.01 acres)



Tract 4:
NMLC-0064194
(160 acres)



Tract 5:
NMLC-0064194
(160 acres)



Tract 6:
NMLC-0064194
(320 acres)



Tract 7:
NMLC-0064194
(280 acres)



Tract 8:
NMLC-0064194
(40 acres)



Exhibit "A-2"
OWNERSHIP BREAKDOWN – Wolfcamp formation

All of Section 5 and the All of Section 8, Township 20 South, Range 34 East of Lea County, NM

Mighty Pheasant 5-8 Wolfcamp

TRACT 1 OWNERSHIP (Lot 3 and SENW of Section 5-T20S-R34E, being 80.04 acres)

Lease: USA NMLC-0065607

Owner	Net Acres	Unit WI	Status
MRC Permian Company 5400 LBJ Fwy. Suite 1500 Dallas, TX 75240	14.4048	0.179970	Uncommitted
HOG Partnership, LP 5950 Cedar Springs Rd., Ste. 242 Dallas, TX 75235	10.005	0.125000	Uncommitted
Northern Oil and Gas Inc. 4350 Baker Road, Ste. 400 Minnetonka, MN 55343	9.9425	0.124220	Committed to Permian
Javelina Partners 616 Texas St. Fort Worth, TX 76102	6.3352	0.079150	Committed to Cimarex
Zorro Partners, Ltd. 616 Texas St. Fort Worth, TX 76102	17.7785	0.222120	Committed to Cimarex

Delmar Hudson Lewis Trust 6001 Deauville Blvd., Ste 300N Midland, TX 79706	2.5869	0.032320	Committed to Cimarex
First Century Oil 300 N. Marienfeld St., Ste. 1000 Midland, TX 79701	5.3355	0.066660	Committed to Permian
Read and Stevens Inc. 300 N. Marienfeld St., Ste. 1000 Midland, TX 79701	8.3170	0.103910	Committed to Permian
CBR Oil Properties LLC 400 N. Pennsylvania, Ste 1080 Roswell, NM 88201	5.3355	0.066660	Committed to Permian
TRACT 1 TOTAL	80.04	0.062521481	

TRACT 2 OWNERSHIP (Lot 1, Lot 2, S2N2 of Section 5-T20S-R34E, being 160.15 acres)

Lease: USA NMLC-0065607

Owner	Net Acres	Unit WI	Status
MRC Permian Company 5400 LBJ Fwy. Suite 1500 Dallas, TX 75240	28.8222	0.179970	Uncommitted

HOG Partnership, LP 5950 Cedar Springs Rd., Ste. 242 Dallas, TX 75235	20.0188	0.125000	Uncommitted
Northern Oil and Gas Inc. 4350 Baker Road, Ste. 400 Minnetonka, MN 55343	19.8938	0.124220	Committed to Permian
Javelina Partners 616 Texas St. Fort Worth, TX 76102	22.8518	0.142690	Committed to Cimarex
Zorro Partners, Ltd. 616 Texas St. Fort Worth, TX 76102	22.8518	0.142690	Committed to Cimarex
Delmar Hudson Lewis Trust 6001 Deauville Blvd., Ste 300N Midland, TX 79706	5.1761	0.032320	Committed to Cimarex
First Century Oil 300 N. Marienfeld St., Ste. 1000 Midland, TX 79701	10.6756	0.066660	Committed to Permian
Read and Stevens Inc. 300 N. Marienfeld St., Ste. 1000 Midland, TX 79701	16.6412	0.103910	Committed to Permian

CBR Oil Properties LLC	10.6756	0.066660	Committed to Permian
400 N. Pennsylvania, Ste 1080			
Roswell, NM 88201			

Josephine T. Hudson Trust	2.5448	0.015890	Committed to Cimarex
6001 Deauville Blvd., Ste 300N			
Midland, TX 79706			

TRACT 2 TOTAL	160.15	.12509764	
---------------	--------	-----------	--

TRACT 3 OWNERSHIP (Lot 4 and SW/4NW/4 of Section 5-T20S-R34E, being 80.01 acres)

Lease: USA NMNM-10115

Owner	Net Acres	Unit WI	Status
Read and Stevens Inc. 300 N. Marienfeld St., Ste. 1000 Midland, TX 79701	68.8086	0.86000	Committed to Permian
CLM Production Co. P.O. Box 1361 Roswell, NM 88202	1.6002	0.02000	Committed to Permian
Highland (Texas) Energy Corp. 11886 Greenville Ave., Suite 106 Dallas, TX 75243	1.6002	0.02000	Committed to Cimarex
Diamond Star Production 331 G. Street, SW Ardmore, OK 73401	1.6002	0.02000	Committed to Permian

Carolyn Beall P.O. Box 3098 Midland, TX 79702	1.6002	0.02000	Committed to Permian
Tierra Encantada P.O. Box 811 Roswell, NM 88202	1.6002	0.02000	Committed to Permian
David Luna P.O. Box 1518 Roswell, NM 88202	1.6002	0.02000	Uncommitted
Warren Associates P.O. Box 10400 Albuquerque, NM 87184	1.6002	0.02000	Committed to Permian
TRACT 3 TOTAL	80.01	.062498047	

TRACT 4 OWNERSHIP (SW/4 of Section 5-T20S-R34E, being 160 acres)

Lease: USA NMLC-0064194

Owner	Net Acres	Unit WI	Status
HOG Partnership, LP 5950 Cedar Springs Rd., Ste. 242 Dallas, TX 75235	8.0000	0.05000	Uncommitted
Javelina Partners 616 Texas St. Fort Worth, TX 76102	10.1664	0.06354	Committed to Cimarex

Zorro Partners, Ltd. 616 Texas St. Fort Worth, TX 76102	4.0672	0.02542	Committed to Cimarex
First Century Oil 300 N. Marienfeld St., Ste. 1000 Midland, TX 79701	11.9088	0.074430	Committed to Permian
Read and Stevens Inc. 300 N. Marienfeld St., Ste. 1000 Midland, TX 79701	45.5232	0.284520	Committed to Permian
Ard Oil Ltd. P.O. Box 101027 Fort Worth, TX 76185	3.0496	0.01906	Committed to Permian
Josephine T. Hudson Trust 6001 Deauville Blvd., Ste 300N Midland, TX 79706	1.016	0.00635	Committed to Cimarex
Magnum Hunter Production Inc. 6001 Deauville Blvd., Ste 300N Midland, TX 79706	28.000	0.17500	Committed to Cimarex
Cimarex Energy Co. 6001 Deauville Blvd., Ste 300N Midland, TX 79706	33.432	0.208950	Committed to Cimarex

Moore and Shelton Inc. 3.6000 0.0225 Committed to Cimarex
 P.O. Box 3070
 Galveston, TX 77552

Lindy's Living Trust 6.1008 0.03813 Committed to Cimarex
 4200 S. Hulen Street, Suite 302
 Fort Worth, TX 76109

Challenger Crude, Ltd. 5.136 0.03210 Uncommitted
 400 W. Illinois Ave, Suite 1210
 Midland, TX 79701

TRACT 4 TOTAL 160 0.124980471

TRACT 5 OWNERSHIP (SE/4 of Section 5-T20S-R34E, being 160 acres)

Lease: USA NMLC-0064194

Owner	Net Acres	Unit WI	Status
HOG Partnership, LP 5950 Cedar Springs Rd., Ste. 242 Dallas, TX 75235	8.0000	0.05000	Uncommitted
Javelina Partners 616 Texas St. Fort Worth, TX 76102	10.1664	0.06354	Committed to Cimarex
Zorro Partners, Ltd. 616 Texas St. Fort Worth, TX 76102	4.0672	0.02542	Committed to Cimarex

First Century Oil 300 N. Marienfeld St., Ste. 1000 Midland, TX 79701	11.9088	0.074430	Committed to Permian
Read and Stevens Inc. 300 N. Marienfeld St., Ste. 1000 Midland, TX 79701	45.5232	0.284520	Committed to Permian
Ard Oil Ltd. P.O. Box 101027 Fort Worth, TX 76185	3.0496	0.01906	Committed to Permian
Josephine T. Hudson Trust 6001 Deauville Blvd., Ste 300N Midland, TX 79706	1.016	0.00635	Committed to Cimarex
Magnum Hunter Production Inc. 6001 Deauville Blvd., Ste 300N Midland, TX 79706	28.000	0.17500	Committed to Cimarex
Cimarex Energy Co. 6001 Deauville Blvd., Ste 300N Midland, TX 79706	33.432	0.208950	Committed to Cimarex
Moore and Shelton Inc. P.O. Box 3070 Galveston, TX 77552	3.6000	0.0225	Committed to Cimarex

Lindy's Living Trust	6.1008	0.03813	Committed to Cimarex
4200 S. Hulen Street, Suite 302			
Fort Worth, TX 76109			

Challenger Crude, Ltd.	5.136	0.03210	Uncommitted
400 W. Illinois Ave, Suite 1210			
Midland, TX 79701			

TRACT 5 TOTAL	160	.124980471	
---------------	-----	------------	--

TRACT 6 OWNERSHIP (E/2 of Section 8-T20S-R34E, being 320 acres)

Lease: USA NMLC-0064194

Owner	Net Acres	Unit WI	Status
HOG Partnership, LP	16.000	0.05000	Uncommitted
5950 Cedar Springs Rd., Ste. 242			
Dallas, TX 75235			
Javelina Partners	20.3328	0.06354	Committed to Cimarex
616 Texas St.			
Fort Worth, TX 76102			
Zorro Partners, Ltd.	8.1344	0.02542	Committed to Cimarex
616 Texas St.			
Fort Worth, TX 76102			
First Century Oil	23.8176	0.074430	Committed to Permian
300 N. Marienfeld St., Ste. 1000			
Midland, TX 79701			

Read and Stevens Inc. 300 N. Marienfeld St., Ste. 1000 Midland, TX 79701	91.0464	0.284520	Committed to Permian
Ard Oil Ltd. P.O. Box 101027 Fort Worth, TX 76185	6.0992	0.01906	Committed to Permian
Josephine T. Hudson Trust 6001 Deauville Blvd., Ste 300N Midland, TX 79706	2.032	0.00635	Committed to Cimarex
Magnum Hunter Production Inc. 6001 Deauville Blvd., Ste 300N Midland, TX 79706	56.000	0.17500	Committed to Cimarex
Moore and Shelton Inc. P.O. Box 3070 Galveston, TX 77552	7.200	0.0225	Committed to Cimarex
Lindy's Living Trust 4200 S. Hulen Street, Suite 302 Fort Worth, TX 76109	12.2016	0.03813	Committed to Cimarex
Challenger Crude, Ltd. 400 W. Illinois Ave, Suite 1210 Midland, TX 79701	10.272	0.03210	Uncommitted

Marks Oil Ltd. 10.0288 0.031340 Uncommitted
 1775 Sherman Street, Ste 2990
 Denver, CO 80203

Wilbanks Reserve Corporation 56.8352 0.177610 Uncommitted
 450 E. 17th Ave, Ste 220
 Denver, CO 80203

TRACT 6 TOTAL 320 .249960943

TRACT 7 OWNERSHIP (W/2 SAE SWNW of Section 8-T20S-R34E, being 280 acres)

Lease: USA NMLC-0064194

Owner	Net Acres	Unit WI	Status
HOG Partnership, LP 5950 Cedar Springs Rd., Ste. 242 Dallas, TX 75235	14.000	0.05000	Uncommitted
Javelina Partners 616 Texas St. Fort Worth, TX 76102	17.7912	0.06354	Committed to Cimarex
Zorro Partners, Ltd. 616 Texas St. Fort Worth, TX 76102	7.1176	0.02542	Committed to Cimarex
First Century Oil 300 N. Marienfeld St., Ste. 1000 Midland, TX 79701	20.8404	0.074430	Committed to Permian

Read and Stevens Inc. 300 N. Marienfeld St., Ste. 1000 Midland, TX 79701	70.9240	0.252330	Committed to Permian
Ard Oil Ltd. P.O. Box 101027 Fort Worth, TX 76185	5.3368	0.01906	Committed to Permian
Josephine T. Hudson Trust 6001 Deauville Blvd., Ste 300N Midland, TX 79706	1.778	0.00635	Committed to Cimarex
Magnum Hunter Production Inc. 6001 Deauville Blvd., Ste 300N Midland, TX 79706	49.000	0.17500	Committed to Cimarex
Moore and Shelton Inc. P.O. Box 3070 Galveston, TX 77552	6.3000	0.0225	Committed to Cimarex
Lindy's Living Trust 4200 S. Hulen Street, Suite 302 Fort Worth, TX 76109	10.6764	0.03813	Committed to Cimarex
Challenger Crude, Ltd. 400 W. Illinois Ave, Suite 1210 Midland, TX 79701	8.988	0.03210	Uncommitted

Marks Oil Ltd. 8.7752 0.031340 Uncommitted
 1775 Sherman Street, Ste 2990
 Denver, CO 80203

Wilbanks Reserve Corporation 49.7308 0.177610 Uncommitted
 450 E. 17th Ave, Ste 220
 Denver, CO 80203

Union Hill Oil & Gas Co. Inc. 14.0000 0.05000 Uncommitted
 7712 Glenshannon Circle
 Dallas, TX 75225

TRACT 7 TOTAL 280 0.218715825

TRACT 8 OWNERSHIP (SWNW of Section 8-T20S-R34E, being 40 acres)

Lease: USA NMLC-0064194

Owner	Net Acres	Unit WI	Status
HOG Partnership, LP 5950 Cedar Springs Rd., Ste. 242 Dallas, TX 75235	2.000	0.05000	Uncommitted
Javelina Partners 616 Texas St. Fort Worth, TX 76102	2.5416	0.06354	Committed to Cimarex
Zorro Partners, Ltd. 616 Texas St. Fort Worth, TX 76102	1.0168	0.02542	Committed to Cimarex

First Century Oil 300 N. Marienfeld St., Ste. 1000 Midland, TX 79701	6.9324	0.173310	Committed to Permian
Read and Stevens Inc. 300 N. Marienfeld St., Ste. 1000 Midland, TX 79701	12.53	0.313250	Committed to Permian
Ard Oil Ltd. P.O. Box 101027 Fort Worth, TX 76185	0.7624	0.01906	Committed to Permian
Josephine T. Hudson Trust 6001 Deauville Blvd., Ste 300N Midland, TX 79706	0.254	0.00635	Committed to Cimarex
Magnum Hunter Production Inc. 6001 Deauville Blvd., Ste 300N Midland, TX 79706	7.000	0.17500	Committed to Cimarex
Moore and Shelton Inc. P.O. Box 3070 Galveston, TX 77552	0.900	0.0225	Committed to Cimarex
Lindy's Living Trust 4200 S. Hulen Street, Suite 302 Fort Worth, TX 76109	1.5252	0.03813	Committed to Cimarex

Challenger Crude, Ltd. 400 W. Illinois Ave, Suite 1210 Midland, TX 79701	1.284	0.03210	Uncommitted
Marks Oil Ltd. 1775 Sherman Street, Ste 2990 Denver, CO 80203	1.2536	0.03134	Uncommitted
Union Hill Oil & Gas Co. Inc. 7712 Glenshannon Circle Dallas, TX 75225	2.000	0.05000	Uncommitted
TRACT 8 TOTAL	40	.031245117	

Complete List of Parties/Persons to be Pooled:

Working Interest Owners

Challenger Crude, Ltd.
HOG Partnership, LP
Permian Resources LLC
First Century Oil
Read and Stevens
Ard Oil, LTD
Wilbanks Reserve Corporation
Marks Oil, Inc.
Union Hill Oil & Gas Co. Inc.

Record Title Owners

Read and Stevens Inc.
Delmar Hudson Lewis Living Trust
Lindy's Living Trust
Javelina Partners
Zorro Partners Ltd

UNIT RECAPITULATION:

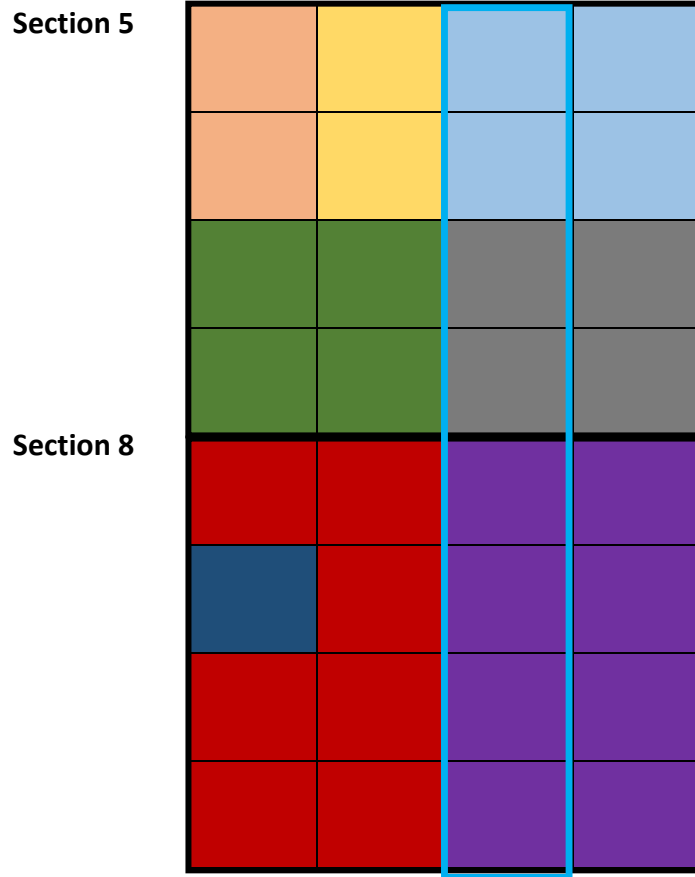
E/2W/2 of Section 5 and E/2W/2 of Section 8; all in T20S-R34E; 320.04 acres

MRC Permian – 4.5009%
HOG Partnership, LP – 6.8757%
Javelina Partners- 3.1067%
Zorro Partners – 7.4613%
Delmar Hudson Trust – 0.8083%
First Century Oil- 6.3583%
Read and Stevens – 22.3258%
Ard Oil, LTD – 1.4293%
Josephine T. Hudson Trust – 0.4762%
Magnum Hunter Production Inc. – 13.1234%
Cimarex Energy Co. – 5.2231%
Moore and Shelton – 1.6873%
Lindy's Living Trust – 2.8594%
Challenger Crude – 2.4072%
Marks Oil Ltd. – 1.5668%
Wilbanks Reserve – 8.8794%
Union Hill – 2.4997%

UNIT TOTAL: 100% WI

Exhibit "A-2"


W2E2 of Section 5 and the W2E2 of Section 8, Township 20 South, Range 34 East of Lea County, NM (PERMIAN/DELAWARE BASIN) – Wolfcamp formation



Tract 1:
NMLC-0065607
(80.04 acres)



Tract 2:
NMLC-0065607
(160.15 acres)



Tract 3:
NMNM-10115
(80.01 acres)



Tract 4:
NMLC-0064194
(160 acres)



Tract 5:
NMLC-0064194
(160 acres)



Tract 6:
NMLC-0064194
(320 acres)



Tract 7:
NMLC-0064194
(280 acres)



Tract 8:
NMLC-0064194
(40 acres)



Exhibit "A-2"
OWNERSHIP BREAKDOWN – Wolfcamp formation

All of Section 5 and the All of Section 8, Township 20 South, Range 34 East of Lea County, NM

Mighty Pheasant 5-8 Wolfcamp

TRACT 1 OWNERSHIP (Lot 3 and SENW of Section 5-T20S-R34E, being 80.04 acres)

Lease: USA NMLC-0065607

Owner	Net Acres	Unit WI	Status
MRC Permian Company 5400 LBJ Fwy. Suite 1500 Dallas, TX 75240	14.4048	0.179970	Uncommitted
HOG Partnership, LP 5950 Cedar Springs Rd., Ste. 242 Dallas, TX 75235	10.005	0.125000	Uncommitted
Northern Oil and Gas Inc. 4350 Baker Road, Ste. 400 Minnetonka, MN 55343	9.9425	0.124220	Committed to Permian
Javelina Partners 616 Texas St. Fort Worth, TX 76102	6.3352	0.079150	Committed to Cimarex
Zorro Partners, Ltd. 616 Texas St. Fort Worth, TX 76102	17.7785	0.222120	Committed to Cimarex

Delmar Hudson Lewis Trust 6001 Deauville Blvd., Ste 300N Midland, TX 79706	2.5869	0.032320	Committed to Cimarex
First Century Oil 300 N. Marienfeld St., Ste. 1000 Midland, TX 79701	5.3355	0.066660	Committed to Permian
Read and Stevens Inc. 300 N. Marienfeld St., Ste. 1000 Midland, TX 79701	8.3170	0.103910	Committed to Permian
CBR Oil Properties LLC 400 N. Pennsylvania, Ste 1080 Roswell, NM 88201	5.3355	0.066660	Committed to Permian
TRACT 1 TOTAL	80.04	.062521481	

TRACT 2 OWNERSHIP (Lot 1, Lot 2, S2N2 of Section 5-T20S-R34E, being 160.15 acres)

Lease: USA NMLC-0065607

Owner	Net Acres	Unit WI	Status
MRC Permian Company 5400 LBJ Fwy. Suite 1500 Dallas, TX 75240	28.8222	0.179970	Uncommitted

HOG Partnership, LP 5950 Cedar Springs Rd., Ste. 242 Dallas, TX 75235	20.0188	0.125000	Uncommitted
Northern Oil and Gas Inc. 4350 Baker Road, Ste. 400 Minnetonka, MN 55343	19.8938	0.124220	Committed to Permian
Javelina Partners 616 Texas St. Fort Worth, TX 76102	22.8518	0.142690	Committed to Cimarex
Zorro Partners, Ltd. 616 Texas St. Fort Worth, TX 76102	22.8518	0.142690	Committed to Cimarex
Delmar Hudson Lewis Trust 6001 Deauville Blvd., Ste 300N Midland, TX 79706	5.1761	0.032320	Committed to Cimarex
First Century Oil 300 N. Marienfeld St., Ste. 1000 Midland, TX 79701	10.6756	0.066660	Committed to Permian
Read and Stevens Inc. 300 N. Marienfeld St., Ste. 1000 Midland, TX 79701	16.6412	0.103910	Committed to Permian

CBR Oil Properties LLC	10.6756	0.066660	Committed to Permian
400 N. Pennsylvania, Ste 1080			
Roswell, NM 88201			

Josephine T. Hudson Trust	2.5448	0.015890	Committed to Cimarex
6001 Deauville Blvd., Ste 300N			
Midland, TX 79706			

TRACT 2 TOTAL	160.15	0.12509764	
---------------	--------	------------	--

TRACT 3 OWNERSHIP (Lot 4 and SW/4NW/4 of Section 5-T20S-R34E, being 80.01 acres)

Lease: USA NMNM-10115

Owner	Net Acres	Unit WI	Status
Read and Stevens Inc. 300 N. Marienfeld St., Ste. 1000 Midland, TX 79701	68.8086	0.86000	Committed to Permian
CLM Production Co. P.O. Box 1361 Roswell, NM 88202	1.6002	0.02000	Committed to Permian
Highland (Texas) Energy Corp. 11886 Greenville Ave., Suite 106 Dallas, TX 75243	1.6002	0.02000	Committed to Cimarex
Diamond Star Production 331 G. Street, SW Ardmore, OK 73401	1.6002	0.02000	Committed to Permian

Carolyn Beall P.O. Box 3098 Midland, TX 79702	1.6002	0.02000	Committed to Permian
Tierra Encantada P.O. Box 811 Roswell, NM 88202	1.6002	0.02000	Committed to Permian
David Luna P.O. Box 1518 Roswell, NM 88202	1.6002	0.02000	Uncommitted
Warren Associates P.O. Box 10400 Albuquerque, NM 87184	1.6002	0.02000	Committed to Permian
TRACT 3 TOTAL	80.01	.062498047	

TRACT 4 OWNERSHIP (SW/4 of Section 5-T20S-R34E, being 160 acres)

Lease: USA NMLC-0064194

Owner	Net Acres	Unit WI	Status
HOG Partnership, LP 5950 Cedar Springs Rd., Ste. 242 Dallas, TX 75235	8.0000	0.05000	Uncommitted
Javelina Partners 616 Texas St. Fort Worth, TX 76102	10.1664	0.06354	Committed to Cimarex

Zorro Partners, Ltd. 616 Texas St. Fort Worth, TX 76102	4.0672	0.02542	Committed to Cimarex
First Century Oil 300 N. Marienfeld St., Ste. 1000 Midland, TX 79701	11.9088	0.074430	Committed to Permian
Read and Stevens Inc. 300 N. Marienfeld St., Ste. 1000 Midland, TX 79701	45.5232	0.284520	Committed to Permian
Ard Oil Ltd. P.O. Box 101027 Fort Worth, TX 76185	3.0496	0.01906	Committed to Permian
Josephine T. Hudson Trust 6001 Deauville Blvd., Ste 300N Midland, TX 79706	1.016	0.00635	Committed to Cimarex
Magnum Hunter Production Inc. 6001 Deauville Blvd., Ste 300N Midland, TX 79706	28.000	0.17500	Committed to Cimarex
Cimarex Energy Co. 6001 Deauville Blvd., Ste 300N Midland, TX 79706	33.432	0.208950	Committed to Cimarex

Moore and Shelton Inc. 3.6000 0.0225 Committed to Cimarex
 P.O. Box 3070
 Galveston, TX 77552

Lindy's Living Trust 6.1008 0.03813 Committed to Cimarex
 4200 S. Hulen Street, Suite 302
 Fort Worth, TX 76109

Challenger Crude, Ltd. 5.136 0.03210 Uncommitted
 400 W. Illinois Ave, Suite 1210
 Midland, TX 79701

TRACT 4 TOTAL 160 .124980471

TRACT 5 OWNERSHIP (SE/4 of Section 5-T20S-R34E, being 160 acres)

Lease: USA NMLC-0064194

Owner	Net Acres	Unit WI	Status
HOG Partnership, LP 5950 Cedar Springs Rd., Ste. 242 Dallas, TX 75235	8.0000	0.05000	Uncommitted
Javelina Partners 616 Texas St. Fort Worth, TX 76102	10.1664	0.06354	Committed to Cimarex
Zorro Partners, Ltd. 616 Texas St. Fort Worth, TX 76102	4.0672	0.02542	Committed to Cimarex

First Century Oil 300 N. Marienfeld St., Ste. 1000 Midland, TX 79701	11.9088	0.074430	Committed to Permian
Read and Stevens Inc. 300 N. Marienfeld St., Ste. 1000 Midland, TX 79701	45.5232	0.284520	Committed to Permian
Ard Oil Ltd. P.O. Box 101027 Fort Worth, TX 76185	3.0496	0.01906	Committed to Permian
Josephine T. Hudson Trust 6001 Deauville Blvd., Ste 300N Midland, TX 79706	1.016	0.00635	Committed to Cimarex
Magnum Hunter Production Inc. 6001 Deauville Blvd., Ste 300N Midland, TX 79706	28.000	0.17500	Committed to Cimarex
Cimarex Energy Co. 6001 Deauville Blvd., Ste 300N Midland, TX 79706	33.432	0.208950	Committed to Cimarex
Moore and Shelton Inc. P.O. Box 3070 Galveston, TX 77552	3.6000	0.0225	Committed to Cimarex

Lindy's Living Trust	6.1008	0.03813	Committed to Cimarex
4200 S. Hulen Street, Suite 302			
Fort Worth, TX 76109			

Challenger Crude, Ltd.	5.136	0.03210	Uncommitted
400 W. Illinois Ave, Suite 1210			
Midland, TX 79701			

TRACT 5 TOTAL	160	0.124980471	
---------------	-----	-------------	--

TRACT 6 OWNERSHIP (E/2 of Section 8-T20S-R34E, being 320 acres)**Lease: USA NMLC-0064194**

Owner	Net Acres	Unit WI	Status
HOG Partnership, LP	16.000	0.05000	Uncommitted
5950 Cedar Springs Rd., Ste. 242			
Dallas, TX 75235			
Javelina Partners	20.3328	0.06354	Committed to Cimarex
616 Texas St.			
Fort Worth, TX 76102			
Zorro Partners, Ltd.	8.1344	0.02542	Committed to Cimarex
616 Texas St.			
Fort Worth, TX 76102			
First Century Oil	23.8176	0.074430	Committed to Permian
300 N. Marienfeld St., Ste. 1000			
Midland, TX 79701			

Read and Stevens Inc. 300 N. Marienfeld St., Ste. 1000 Midland, TX 79701	91.0464	0.284520	Committed to Permian
Ard Oil Ltd. P.O. Box 101027 Fort Worth, TX 76185	6.0992	0.01906	Committed to Permian
Josephine T. Hudson Trust 6001 Deauville Blvd., Ste 300N Midland, TX 79706	2.032	0.00635	Committed to Cimarex
Magnum Hunter Production Inc. 6001 Deauville Blvd., Ste 300N Midland, TX 79706	56.000	0.17500	Committed to Cimarex
Moore and Shelton Inc. P.O. Box 3070 Galveston, TX 77552	7.200	0.0225	Committed to Cimarex
Lindy's Living Trust 4200 S. Hulen Street, Suite 302 Fort Worth, TX 76109	12.2016	0.03813	Committed to Cimarex
Challenger Crude, Ltd. 400 W. Illinois Ave, Suite 1210 Midland, TX 79701	10.272	0.03210	Uncommitted

Marks Oil Ltd. 10.0288 0.031340 Uncommitted
 1775 Sherman Street, Ste 2990
 Denver, CO 80203

Wilbanks Reserve Corporation 56.8352 0.177610 Uncommitted
 450 E. 17th Ave, Ste 220
 Denver, CO 80203

TRACT 6 TOTAL 320 0.249960943

TRACT 7 OWNERSHIP (W/2 SAE SWNW of Section 8-T20S-R34E, being 280 acres)

Lease: USA NMLC-0064194

Owner	Net Acres	Unit WI	Status
HOG Partnership, LP 5950 Cedar Springs Rd., Ste. 242 Dallas, TX 75235	14.000	0.05000	Uncommitted
Javelina Partners 616 Texas St. Fort Worth, TX 76102	17.7912	0.06354	Committed to Cimarex
Zorro Partners, Ltd. 616 Texas St. Fort Worth, TX 76102	7.1176	0.02542	Committed to Cimarex
First Century Oil 300 N. Marienfeld St., Ste. 1000 Midland, TX 79701	20.8404	0.074430	Committed to Permian

Read and Stevens Inc. 300 N. Marienfeld St., Ste. 1000 Midland, TX 79701	70.9240	0.252330	Committed to Permian
Ard Oil Ltd. P.O. Box 101027 Fort Worth, TX 76185	5.3368	0.01906	Committed to Permian
Josephine T. Hudson Trust 6001 Deauville Blvd., Ste 300N Midland, TX 79706	1.778	0.00635	Committed to Cimarex
Magnum Hunter Production Inc. 6001 Deauville Blvd., Ste 300N Midland, TX 79706	49.000	0.17500	Committed to Cimarex
Moore and Shelton Inc. P.O. Box 3070 Galveston, TX 77552	6.3000	0.0225	Committed to Cimarex
Lindy's Living Trust 4200 S. Hulen Street, Suite 302 Fort Worth, TX 76109	10.6764	0.03813	Committed to Cimarex
Challenger Crude, Ltd. 400 W. Illinois Ave, Suite 1210 Midland, TX 79701	8.988	0.03210	Uncommitted

Marks Oil Ltd.	8.7752	0.031340	Uncommitted
1775 Sherman Street, Ste 2990			
Denver, CO 80203			

Wilbanks Reserve Corporation	49.7308	0.177610	Uncommitted
450 E. 17 th Ave, Ste 220			
Denver, CO 80203			

Union Hill Oil & Gas Co. Inc.	14.0000	0.05000	Uncommitted
7712 Glenshannon Circle			
Dallas, TX 75225			

TRACT 7 TOTAL	280	.218715825	
---------------	-----	------------	--

TRACT 8 OWNERSHIP (SWNW of Section 8-T20S-R34E, being 40 acres)

Lease: USA NMLC-0064194

Owner	Net Acres	Unit WI	Status
HOG Partnership, LP 5950 Cedar Springs Rd., Ste. 242 Dallas, TX 75235	2.000	0.05000	Uncommitted
Javelina Partners 616 Texas St. Fort Worth, TX 76102	2.5416	0.06354	Committed to Cimarex
Zorro Partners, Ltd. 616 Texas St. Fort Worth, TX 76102	1.0168	0.02542	Committed to Cimarex

First Century Oil 300 N. Marienfeld St., Ste. 1000 Midland, TX 79701	6.9324	0.173310	Committed to Permian
Read and Stevens Inc. 300 N. Marienfeld St., Ste. 1000 Midland, TX 79701	12.53	0.313250	Committed to Permian
Ard Oil Ltd. P.O. Box 101027 Fort Worth, TX 76185	0.7624	0.01906	Committed to Permian
Josephine T. Hudson Trust 6001 Deauville Blvd., Ste 300N Midland, TX 79706	0.254	0.00635	Committed to Cimarex
Magnum Hunter Production Inc. 6001 Deauville Blvd., Ste 300N Midland, TX 79706	7.000	0.17500	Committed to Cimarex
Moore and Shelton Inc. P.O. Box 3070 Galveston, TX 77552	0.900	0.0225	Committed to Cimarex
Lindy's Living Trust 4200 S. Hulen Street, Suite 302 Fort Worth, TX 76109	1.5252	0.03813	Committed to Cimarex

Challenger Crude, Ltd. 400 W. Illinois Ave, Suite 1210 Midland, TX 79701	1.284	0.03210	Uncommitted
Marks Oil Ltd. 1775 Sherman Street, Ste 2990 Denver, CO 80203	1.2536	0.03134	Uncommitted
Union Hill Oil & Gas Co. Inc. 7712 Glenshannon Circle Dallas, TX 75225	2.000	0.05000	Uncommitted
TRACT 8 TOTAL	40	.031245117	

Complete List of Parties/Persons to be Pooled:

Working Interest Owners

Challenger Crude, Ltd.
HOG Partnership, LP
Permian Resources LLC
First Century Oil
Read and Stevens
Ard Oil, LTD
Wilbanks Reserve Corporation
Marks Oil, Inc.
Union Hill Oil & Gas Co. Inc.

Record Title Owners

Read and Stevens Inc.
Delmar Hudson Lewis Living Trust
Lindy's Living Trust
Javelina Partners
Zorro Partners Ltd

UNIT RECAPITULATION:

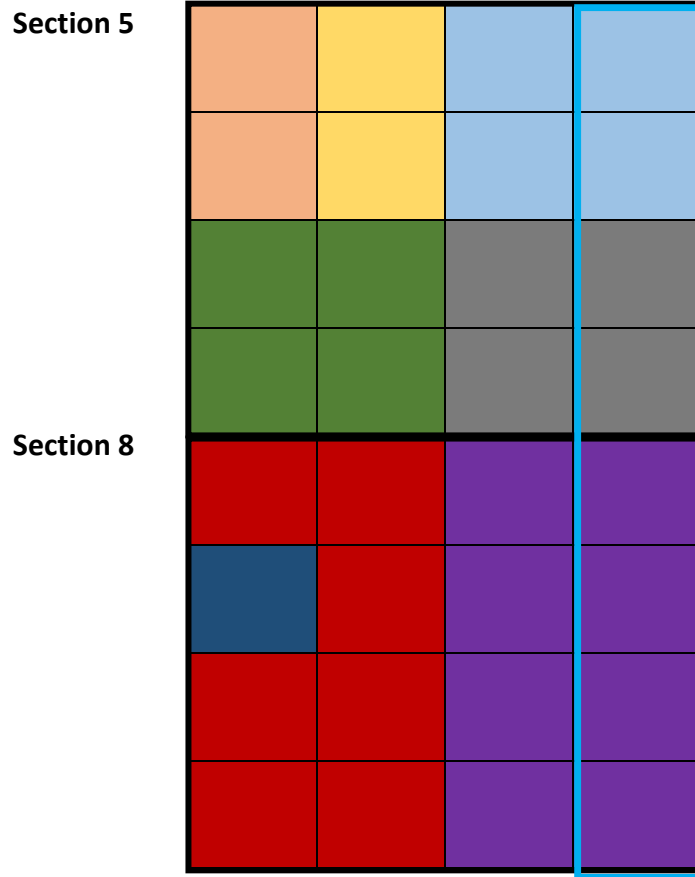
W/2E/2 of Section 5 and W/2E/2 of Section 8; all in T20S-R34E; 320.06 acres

MRC Permian – 4.5021%
HOG Partnership, LP – 6.8765%
Javelina Partners- 8.3344%
Zorro Partners – 5.4757%
Delmar Hudson Trust – 0.8085%
First Century Oil- 7.2491%
Read and Stevens – 23.9357%
CBR Oil Production – 1.6675%
Ard Oil, LTD – 1.4293%
Josephine T. Hudson Trust – 0.8737%
Magnum Hunter Production Inc. – 13.1234%
Cimarex Energy Co. – 5.2231%
Moore and Shelton – 1.6873%
Lindy's Living Trust – 2.8594%
Challenger Crude – 2.4072%
Marks Oil Ltd. – 1.5668%
Wilbanks Reserve – 8.8794%

UNIT TOTAL: 100% WI

Exhibit "A-2"

E2E2 of Section 5 and the E2E2 of Section 8, Township 20 South, Range 34 East of Lea County, NM (PERMIAN/DELAWARE BASIN) – Wolfcamp formation



Tract 1:
NMLC-0065607
(80.04 acres)



Tract 2:
NMLC-0065607
(160.15 acres)



Tract 3:
NMNM-10115
(80.01 acres)



Tract 4:
NMLC-0064194
(160 acres)



Tract 5:
NMLC-0064194
(160 acres)



Tract 6:
NMLC-0064194
(320 acres)



Tract 7:
NMLC-0064194
(280 acres)



Tract 8:
NMLC-0064194
(40 acres)



Exhibit "A-2"
OWNERSHIP BREAKDOWN – Wolfcamp formation

All of Section 5 and the All of Section 8, Township 20 South, Range 34 East of Lea County, NM

Mighty Pheasant 5-8 Wolfcamp

TRACT 1 OWNERSHIP (Lot 3 and SENW of Section 5-T20S-R34E, being 80.04 acres)

Lease: USA NMLC-0065607

Owner	Net Acres	Unit WI	Status
MRC Permian Company 5400 LBJ Fwy. Suite 1500 Dallas, TX 75240	14.4048	0.179970	Uncommitted
HOG Partnership, LP 5950 Cedar Springs Rd., Ste. 242 Dallas, TX 75235	10.005	0.125000	Uncommitted
Northern Oil and Gas Inc. 4350 Baker Road, Ste. 400 Minnetonka, MN 55343	9.9425	0.124220	Committed to Permian
Javelina Partners 616 Texas St. Fort Worth, TX 76102	6.3352	0.079150	Committed to Cimarex
Zorro Partners, Ltd. 616 Texas St. Fort Worth, TX 76102	17.7785	0.222120	Committed to Cimarex

Delmar Hudson Lewis Trust 6001 Deauville Blvd., Ste 300N Midland, TX 79706	2.5869	0.032320	Committed to Cimarex
First Century Oil 300 N. Marienfeld St., Ste. 1000 Midland, TX 79701	5.3355	0.066660	Committed to Permian
Read and Stevens Inc. 300 N. Marienfeld St., Ste. 1000 Midland, TX 79701	8.3170	0.103910	Committed to Permian
CBR Oil Properties LLC 400 N. Pennsylvania, Ste 1080 Roswell, NM 88201	5.3355	0.066660	Committed to Permian
TRACT 1 TOTAL	80.04	.062521481	

TRACT 2 OWNERSHIP (Lot 1, Lot 2, S2N2 of Section 5-T20S-R34E, being 160.15 acres)

Lease: USA NMLC-0065607

Owner	Net Acres	Unit WI	Status
MRC Permian Company 5400 LBJ Fwy. Suite 1500 Dallas, TX 75240	28.8222	0.179970	Uncommitted

HOG Partnership, LP 5950 Cedar Springs Rd., Ste. 242 Dallas, TX 75235	20.0188	0.125000	Uncommitted
Northern Oil and Gas Inc. 4350 Baker Road, Ste. 400 Minnetonka, MN 55343	19.8938	0.124220	Committed to Permian
Javelina Partners 616 Texas St. Fort Worth, TX 76102	22.8518	0.142690	Committed to Cimarex
Zorro Partners, Ltd. 616 Texas St. Fort Worth, TX 76102	22.8518	0.142690	Committed to Cimarex
Delmar Hudson Lewis Trust 6001 Deauville Blvd., Ste 300N Midland, TX 79706	5.1761	0.032320	Committed to Cimarex
First Century Oil 300 N. Marienfeld St., Ste. 1000 Midland, TX 79701	10.6756	0.066660	Committed to Permian
Read and Stevens Inc. 300 N. Marienfeld St., Ste. 1000 Midland, TX 79701	16.6412	0.103910	Committed to Permian

CBR Oil Properties LLC	10.6756	0.066660	Committed to Permian
400 N. Pennsylvania, Ste 1080			
Roswell, NM 88201			

Josephine T. Hudson Trust	2.5448	0.015890	Committed to Cimarex
6001 Deauville Blvd., Ste 300N			
Midland, TX 79706			

TRACT 2 TOTAL	160.15	0.12509764	
---------------	--------	------------	--

TRACT 3 OWNERSHIP (Lot 4 and SW/4NW/4 of Section 5-T20S-R34E, being 80.01 acres)**Lease: USA NMNM-10115**

Owner	Net Acres	Unit WI	Status
Read and Stevens Inc.	68.8086	0.86000	Committed to Permian
300 N. Marienfeld St., Ste. 1000			
Midland, TX 79701			
CLM Production Co.	1.6002	0.02000	Committed to Permian
P.O. Box 1361			
Roswell, NM 88202			
Highland (Texas) Energy Corp.	1.6002	0.02000	Committed to Cimarex
11886 Greenville Ave., Suite 106			
Dallas, TX 75243			
Diamond Star Production	1.6002	0.02000	Committed to Permian
331 G. Street, SW			
Ardmore, OK 73401			

Carolyn Beall P.O. Box 3098 Midland, TX 79702	1.6002	0.02000	Committed to Permian
Tierra Encantada P.O. Box 811 Roswell, NM 88202	1.6002	0.02000	Committed to Permian
David Luna P.O. Box 1518 Roswell, NM 88202	1.6002	0.02000	Uncommitted
Warren Associates P.O. Box 10400 Albuquerque, NM 87184	1.6002	0.02000	Committed to Permian
TRACT 3 TOTAL	80.01	.062498047	

TRACT 4 OWNERSHIP (SW/4 of Section 5-T20S-R34E, being 160 acres)

Lease: USA NMLC-0064194

Owner	Net Acres	Unit WI	Status
HOG Partnership, LP 5950 Cedar Springs Rd., Ste. 242 Dallas, TX 75235	8.0000	0.05000	Uncommitted
Javelina Partners 616 Texas St. Fort Worth, TX 76102	10.1664	0.06354	Committed to Cimarex

Zorro Partners, Ltd. 616 Texas St. Fort Worth, TX 76102	4.0672	0.02542	Committed to Cimarex
First Century Oil 300 N. Marienfeld St., Ste. 1000 Midland, TX 79701	11.9088	0.074430	Committed to Permian
Read and Stevens Inc. 300 N. Marienfeld St., Ste. 1000 Midland, TX 79701	45.5232	0.284520	Committed to Permian
Ard Oil Ltd. P.O. Box 101027 Fort Worth, TX 76185	3.0496	0.01906	Committed to Permian
Josephine T. Hudson Trust 6001 Deauville Blvd., Ste 300N Midland, TX 79706	1.016	0.00635	Committed to Cimarex
Magnum Hunter Production Inc. 6001 Deauville Blvd., Ste 300N Midland, TX 79706	28.000	0.17500	Committed to Cimarex
Cimarex Energy Co. 6001 Deauville Blvd., Ste 300N Midland, TX 79706	33.432	0.208950	Committed to Cimarex

Moore and Shelton Inc. 3.6000 0.0225 Committed to Cimarex
 P.O. Box 3070
 Galveston, TX 77552

Lindy's Living Trust 6.1008 0.03813 Committed to Cimarex
 4200 S. Hulen Street, Suite 302
 Fort Worth, TX 76109

Challenger Crude, Ltd. 5.136 0.03210 Uncommitted
 400 W. Illinois Ave, Suite 1210
 Midland, TX 79701

TRACT 4 TOTAL 160 .124980471

TRACT 5 OWNERSHIP (SE/4 of Section 5-T20S-R34E, being 160 acres)

Lease: USA NMLC-0064194

Owner	Net Acres	Unit WI	Status
HOG Partnership, LP 5950 Cedar Springs Rd., Ste. 242 Dallas, TX 75235	8.0000	0.05000	Uncommitted
Javelina Partners 616 Texas St. Fort Worth, TX 76102	10.1664	0.06354	Committed to Cimarex
Zorro Partners, Ltd. 616 Texas St. Fort Worth, TX 76102	4.0672	0.02542	Committed to Cimarex

First Century Oil 300 N. Marienfeld St., Ste. 1000 Midland, TX 79701	11.9088	0.074430	Committed to Permian
Read and Stevens Inc. 300 N. Marienfeld St., Ste. 1000 Midland, TX 79701	45.5232	0.284520	Committed to Permian
Ard Oil Ltd. P.O. Box 101027 Fort Worth, TX 76185	3.0496	0.01906	Committed to Permian
Josephine T. Hudson Trust 6001 Deauville Blvd., Ste 300N Midland, TX 79706	1.016	0.00635	Committed to Cimarex
Magnum Hunter Production Inc. 6001 Deauville Blvd., Ste 300N Midland, TX 79706	28.000	0.17500	Committed to Cimarex
Cimarex Energy Co. 6001 Deauville Blvd., Ste 300N Midland, TX 79706	33.432	0.208950	Committed to Cimarex
Moore and Shelton Inc. P.O. Box 3070 Galveston, TX 77552	3.6000	0.0225	Committed to Cimarex

Lindy's Living Trust	6.1008	0.03813	Committed to Cimarex
4200 S. Hulen Street, Suite 302			
Fort Worth, TX 76109			

Challenger Crude, Ltd.	5.136	0.03210	Uncommitted
400 W. Illinois Ave, Suite 1210			
Midland, TX 79701			

TRACT 5 TOTAL	160	0.124980471	
---------------	-----	-------------	--

TRACT 6 OWNERSHIP (E/2 of Section 8-T20S-R34E, being 320 acres)**Lease: USA NMLC-0064194**

Owner	Net Acres	Unit WI	Status
HOG Partnership, LP	16.000	0.05000	Uncommitted
5950 Cedar Springs Rd., Ste. 242			
Dallas, TX 75235			
Javelina Partners	20.3328	0.06354	Committed to Cimarex
616 Texas St.			
Fort Worth, TX 76102			
Zorro Partners, Ltd.	8.1344	0.02542	Committed to Cimarex
616 Texas St.			
Fort Worth, TX 76102			
First Century Oil	23.8176	0.074430	Committed to Permian
300 N. Marienfeld St., Ste. 1000			
Midland, TX 79701			

Read and Stevens Inc. 300 N. Marienfeld St., Ste. 1000 Midland, TX 79701	91.0464	0.284520	Committed to Permian
Ard Oil Ltd. P.O. Box 101027 Fort Worth, TX 76185	6.0992	0.01906	Committed to Permian
Josephine T. Hudson Trust 6001 Deauville Blvd., Ste 300N Midland, TX 79706	2.032	0.00635	Committed to Cimarex
Magnum Hunter Production Inc. 6001 Deauville Blvd., Ste 300N Midland, TX 79706	56.000	0.17500	Committed to Cimarex
Moore and Shelton Inc. P.O. Box 3070 Galveston, TX 77552	7.200	0.0225	Committed to Cimarex
Lindy's Living Trust 4200 S. Hulen Street, Suite 302 Fort Worth, TX 76109	12.2016	0.03813	Committed to Cimarex
Challenger Crude, Ltd. 400 W. Illinois Ave, Suite 1210 Midland, TX 79701	10.272	0.03210	Uncommitted

Marks Oil Ltd. 10.0288 0.031340 Uncommitted
 1775 Sherman Street, Ste 2990
 Denver, CO 80203

Wilbanks Reserve Corporation 56.8352 0.177610 Uncommitted
 450 E. 17th Ave, Ste 220
 Denver, CO 80203

TRACT 6 TOTAL 320 0.249960943

TRACT 7 OWNERSHIP (W/2 SAE SWNW of Section 8-T20S-R34E, being 280 acres)

Lease: USA NMLC-0064194

Owner	Net Acres	Unit WI	Status
HOG Partnership, LP 5950 Cedar Springs Rd., Ste. 242 Dallas, TX 75235	14.000	0.05000	Uncommitted
Javelina Partners 616 Texas St. Fort Worth, TX 76102	17.7912	0.06354	Committed to Cimarex
Zorro Partners, Ltd. 616 Texas St. Fort Worth, TX 76102	7.1176	0.02542	Committed to Cimarex
First Century Oil 300 N. Marienfeld St., Ste. 1000 Midland, TX 79701	20.8404	0.074430	Committed to Permian

Read and Stevens Inc. 300 N. Marienfeld St., Ste. 1000 Midland, TX 79701	70.9240	0.252330	Committed to Permian
Ard Oil Ltd. P.O. Box 101027 Fort Worth, TX 76185	5.3368	0.01906	Committed to Permian
Josephine T. Hudson Trust 6001 Deauville Blvd., Ste 300N Midland, TX 79706	1.778	0.00635	Committed to Cimarex
Magnum Hunter Production Inc. 6001 Deauville Blvd., Ste 300N Midland, TX 79706	49.000	0.17500	Committed to Cimarex
Moore and Shelton Inc. P.O. Box 3070 Galveston, TX 77552	6.3000	0.0225	Committed to Cimarex
Lindy's Living Trust 4200 S. Hulen Street, Suite 302 Fort Worth, TX 76109	10.6764	0.03813	Committed to Cimarex
Challenger Crude, Ltd. 400 W. Illinois Ave, Suite 1210 Midland, TX 79701	8.988	0.03210	Uncommitted

Marks Oil Ltd.	8.7752	0.031340	Uncommitted
----------------	--------	----------	-------------

1775 Sherman Street, Ste 2990

Denver, CO 80203

Wilbanks Reserve Corporation	49.7308	0.177610	Uncommitted
------------------------------	---------	----------	-------------

450 E. 17th Ave, Ste 220

Denver, CO 80203

Union Hill Oil & Gas Co. Inc.	14.0000	0.05000	Uncommitted
-------------------------------	---------	---------	-------------

7712 Glenshannon Circle

Dallas, TX 75225

TRACT 7 TOTAL	280	.218715825	
---------------	-----	------------	--

TRACT 8 OWNERSHIP (SWNW of Section 8-T20S-R34E, being 40 acres)

Lease: USA NMLC-0064194

Owner	Net Acres	Unit WI	Status
HOG Partnership, LP 5950 Cedar Springs Rd., Ste. 242 Dallas, TX 75235	2.000	0.05000	Uncommitted
Javelina Partners 616 Texas St. Fort Worth, TX 76102	2.5416	0.06354	Committed to Cimarex
Zorro Partners, Ltd. 616 Texas St. Fort Worth, TX 76102	1.0168	0.02542	Committed to Cimarex

First Century Oil 300 N. Marienfeld St., Ste. 1000 Midland, TX 79701	6.9324	0.173310	Committed to Permian
Read and Stevens Inc. 300 N. Marienfeld St., Ste. 1000 Midland, TX 79701	12.53	0.313250	Committed to Permian
Ard Oil Ltd. P.O. Box 101027 Fort Worth, TX 76185	0.7624	0.01906	Committed to Permian
Josephine T. Hudson Trust 6001 Deauville Blvd., Ste 300N Midland, TX 79706	0.254	0.00635	Committed to Cimarex
Magnum Hunter Production Inc. 6001 Deauville Blvd., Ste 300N Midland, TX 79706	7.000	0.17500	Committed to Cimarex
Moore and Shelton Inc. P.O. Box 3070 Galveston, TX 77552	0.900	0.0225	Committed to Cimarex
Lindy's Living Trust 4200 S. Hulen Street, Suite 302 Fort Worth, TX 76109	1.5252	0.03813	Committed to Cimarex

Challenger Crude, Ltd. 400 W. Illinois Ave, Suite 1210 Midland, TX 79701	1.284	0.03210	Uncommitted
Marks Oil Ltd. 1775 Sherman Street, Ste 2990 Denver, CO 80203	1.2536	0.03134	Uncommitted
Union Hill Oil & Gas Co. Inc. 7712 Glenshannon Circle Dallas, TX 75225	2.000	0.05000	Uncommitted
TRACT 8 TOTAL	40	.031245117	

Complete List of Parties/Persons to be Pooled:

Working Interest Owners

Challenger Crude, Ltd.
HOG Partnership, LP
Permian Resources LLC
First Century Oil
Read and Stevens
Ard Oil, LTD
Wilbanks Reserve Corporation
Marks Oil, Inc.
Union Hill Oil & Gas Co. Inc.

Record Title Owners

Read and Stevens Inc.
Delmar Hudson Lewis Living Trust
Lindy's Living Trust
Javelina Partners
Zorro Partners Ltd

UNIT RECAPITULATION:

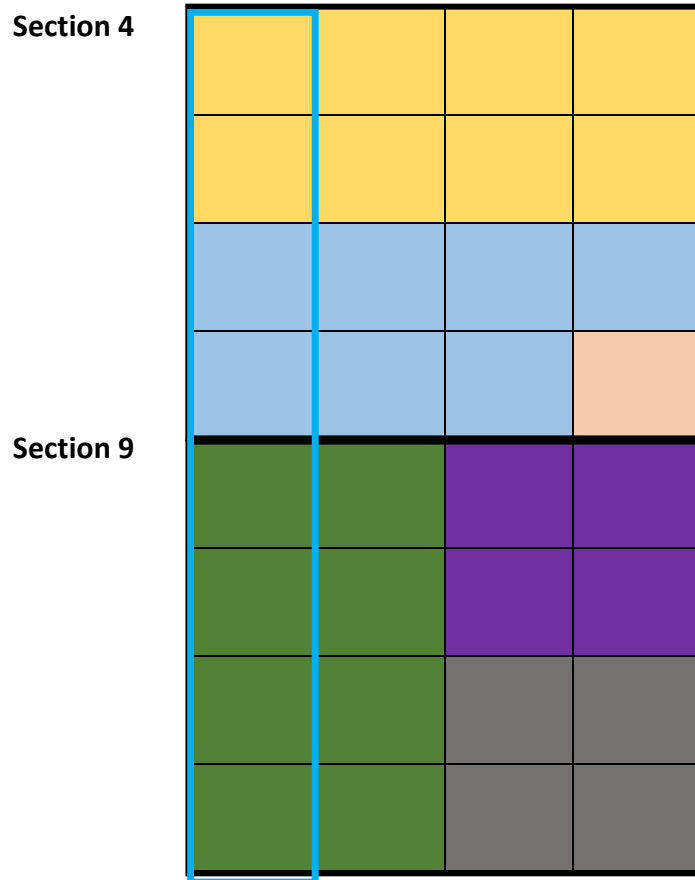
E/2E/2 of Section 5 and E/2E/2 of Section 8; all in T20S-R34E; 320.09 acres

MRC Permian – 4.5014%
HOG Partnership, LP – 6.8754%
Javelina Partners- 8.3331%
Zorro Partners – 5.4749%
Delmar Hudson Trust – 0.8084%
First Century Oil- 7.2480%
Read and Stevens – 23.9320%
CBR Oil Production – 1.6673%
Ard Oil, LTD – 1.4291%
Josephine T. Hudson Trust – 0.8736%
Magnum Hunter Production Inc. – 13.1213%
Cimarex Energy Co. – 5.2223%
Moore and Shelton – 1.6870%
Lindy's Living Trust – 2.8589%
Challenger Crude – 2.4068%
Marks Oil Ltd. – 1.5666%
Wilbanks Reserve – 8.8780%

UNIT TOTAL: 100% WI

Exhibit "A-2"

W2W2 of Section 4 and the W2W2 of Section 9, Township 20 South, Range 34 East of Lea County, NM (PERMIAN/DELAWARE BASIN) – Wolfcamp formation



Tract 1:
 NMLC-0065607
 (322.2 acres)



Tract 2:
 NMLC-0064194
 (280 acres)



Tract 3:
 NMLC-0064194
 (40 acres)



Tract 4:
 NMLC-0064194
 (320 acres)



Tract 5:
 NMLC-0064194
 (160 acres)



Tract 6:
 NMLC-0064194
 (160 acres)



Exhibit "A-2"
OWNERSHIP BREAKDOWN – Wolfcamp formation

All of Section 4 and the All of Section 9, Township 20 South, Range 34 East of Lea County, NM

Loosey Goosey 4-9 Wolfcamp

TRACT 1 OWNERSHIP (Lot 1, 2, 3, 4, S2N2 of Section 4-T20S-R34E, being 322.2 acres)

Lease: USA NMLC-0065607

Owner	Net Acres	Unit WI	Status
Delmar Hudson Lewis Trust 6001 Deauville Blvd., Ste 300N Midland, TX 79706	65.9504	0.20469	Committed to Cimarex
Lindy's Living Trust 4200 S. Hulen Street, Suite 302 Fort Worth, TX 76109	65.9504	0.20469	Committed to Cimarex
Javelina Partners 616 Texas St. Fort Worth, TX 76102	43.9668	0.13646	Committed to Cimarex
Zorro Partners, Ltd. 616 Texas St. Fort Worth, TX 76102	43.9668	0.13646	Committed to Cimarex
Josephine T. Hudson Trust 6001 Deauville Blvd., Ste 300N Midland, TX 79706	10.9918	0.03412	Committed to Cimarex

Ard Oil Ltd. P.O. Box 101027 Fort Worth, TX 76185	32.9752	0.10234	Committed to Permian
Moore and Shelton Inc. P.O. Box 3070 Galveston, TX 77552	18.1238	0.05625	Committed to Cimarex
HOG Partnership, LP 5950 Cedar Springs Rd., Ste. 242 Dallas, TX 75235	40.2750	0.125000	Uncommitted
TRACT 1 TOTAL	322.2	0.25128685	

TRACT 2 OWNERSHIP (N2S2, S2SW, SWSE of Section 4-T20S-R34E, being 280 acres)

Lease: USA NMLC-0064194

Owner	Net Acres	Unit WI	Status
Delmar Hudson Lewis Trust 6001 Deauville Blvd., Ste 300N Midland, TX 79706	10.675	0.038125	Committed to Cimarex
Lindy's Living Trust 4200 S. Hulen Street, Suite 302 Fort Worth, TX 76109	10.675	0.038125	Committed to Cimarex
Javelina Partners 616 Texas St. Fort Worth, TX 76102	7.1168	0.025417	Committed to Cimarex

Zorro Partners, Ltd. 616 Texas St. Fort Worth, TX 76102	7.1168	0.025417	Committed to Cimarex
Josephine T. Hudson Trust 6001 Deauville Blvd., Ste 300N Midland, TX 79706	1.7791	0.006354	Committed to Cimarex
Ard Oil Ltd. P.O. Box 101027 Fort Worth, TX 76185	5.33764	0.019063	Committed to Permian
Moore and Shelton Inc. P.O. Box 3070 Galveston, TX 77552	6.3000	0.0225	Committed to Cimarex
HOG Partnership, LP 5950 Cedar Springs Rd., Ste. 242 Dallas, TX 75235	14.0000	0.05000	Uncommitted
Read and Stevens Inc. 300 N. Marienfeld St., Ste. 1000 Midland, TX 79701	98.4992	0.351783	Committed to Permian
First Century Oil 300 N. Marienfeld St., Ste. 1000 Midland, TX 79701	31.2598	0.111642	Committed to Permian

Foran Oil Company 5400 LBJ Fwy., Suite 1500 Dallas, TX 75240	49.0000	0.17500	Uncommitted
Chase Oil Corporation P.O. Box 1767 Artesia, NM 88211	29.253	0.104475	Committed to Permian
Challenger Crude, Ltd. 400 W. Illinois Ave, Suite 1210 Midland, TX 79701	8.9982	0.032101	Uncommitted
TRACT 2 TOTAL	280	.218374668	

TRACT 3 OWNERSHIP (SESE of Section 4-T20S-R34E, being 40 acres)

Lease: USA NMLC-0064194

Owner	Net Acres	Unit WI	Status
Delmar Hudson Lewis Trust 6001 Deauville Blvd., Ste 300N Midland, TX 79706	1.5250	0.038125	Committed to Cimarex
Lindy's Living Trust 4200 S. Hulen Street, Suite 302 Fort Worth, TX 76109	1.5250	0.038125	Committed to Cimarex
Javelina Partners 616 Texas St. Fort Worth, TX 76102	1.0167	0.025417	Committed to Cimarex

Zorro Partners, Ltd. 616 Texas St. Fort Worth, TX 76102	1.0167	0.025417	Committed to Cimarex
Josephine T. Hudson Trust 6001 Deauville Blvd., Ste 300N Midland, TX 79706	0.25416	0.006354	Committed to Cimarex
Ard Oil Ltd. P.O. Box 101027 Fort Worth, TX 76185	0.76252	0.019063	Committed to Permian
Moore and Shelton Inc. P.O. Box 3070 Galveston, TX 77552	0.9	0.02250	Committed to Cimarex
HOG Partnership, LP 5950 Cedar Springs Rd., Ste. 242 Dallas, TX 75235	2.0	0.05000	Uncommitted
Read and Stevens Inc. 300 N. Marienfeld St., Ste. 1000 Midland, TX 79701	14.0713	0.351783	Committed to Permian
First Century Oil 300 N. Marienfeld St., Ste. 1000 Midland, TX 79701	4.4657	0.111642	Committed to Permian

Chase Oil Corporation	4.1790	0.104475	Committed to Permian
P.O. Box 1767			
Artesia, NM 88211			

Magnum Hunter Production Inc.	7.0	0.17500	Committed to Cimarex
6001 Deauville Blvd., Ste 300N			
Midland, TX 79706			

Challenger Crude, Ltd.	1.28404	0.032101	Uncommitted
400 W. Illinois Ave, Suite 1210			
Midland, TX 79701			

TRACT 3 TOTAL	40	.031196381	
---------------	----	------------	--

TRACT 4 OWNERSHIP (W/2 of Section 9-T20S-R34E, being 320 acres)

Lease: USA NMLC-0064194

Owner	Net Acres	Unit WI	Status
Lindy's Living Trust 4200 S. Hulen Street, Suite 302 Fort Worth, TX 76109	12.20	0.038125	Committed to Cimarex
Javelina Partners 616 Texas St. Fort Worth, TX 76102	20.3334	0.063542	Committed to Cimarex
Zorro Partners, Ltd. 616 Texas St. Fort Worth, TX 76102	8.1334	0.025417	Committed to Cimarex

Josephine T. Hudson Trust 6001 Deauville Blvd., Ste 300N Midland, TX 79706	2.0333	0.006354	Committed to Cimarex
Ard Oil Ltd. P.O. Box 101027 Fort Worth, TX 76185	6.1002	0.019063	Committed to Permian
Moore and Shelton Inc. P.O. Box 3070 Galveston, TX 77552	7.2	0.02250	Committed to Cimarex
HOG Partnership, LP 5950 Cedar Springs Rd., Ste. 242 Dallas, TX 75235	16.00	0.05000	Uncommitted
Read and Stevens Inc. 300 N. Marienfeld St., Ste. 1000 Midland, TX 79701	91.0470	0.284522	Committed to Permian
First Century Oil 300 N. Marienfeld St., Ste. 1000 Midland, TX 79701	23.81696	0.074428	Committed to Permian
Magnum Hunter Production Inc. 6001 Deauville Blvd., Ste 300N Midland, TX 79706	56.00	0.17500	Committed to Cimarex

Cimarex Energy Co. 66.84 0.208950 Committed to Cimarex
 6001 Deauville Blvd., Ste 300N
 Midland, TX 79706

Challenger Crude, Ltd. 10.2723 0.032101 Uncommitted
 400 W. Illinois Ave, Suite 1210
 Midland, TX 79701

TRACT 4 TOTAL 320 .249571049

TRACT 5 OWNERSHIP (SE/4 of Section 9-T20S-R34E, being 160 acres)

Lease: USA NMLC-0064194

Owner	Net Acres	Unit WI	Status
Lindy's Living Trust 4200 S. Hulen Street, Suite 302 Fort Worth, TX 76109	6.1000	0.038125	Committed to Cimarex
Javelina Partners 616 Texas St. Fort Worth, TX 76102	10.1667	0.063542	Committed to Cimarex
Zorro Partners, Ltd. 616 Texas St. Fort Worth, TX 76102	4.0667	0.025417	Committed to Cimarex
Josephine T. Hudson Trust 6001 Deauville Blvd., Ste 300N Midland, TX 79706	1.0166	0.006354	Committed to Cimarex

Ard Oil Ltd. P.O. Box 101027 Fort Worth, TX 76185	3.0501	0.019063	Committed to Permian
Moore and Shelton Inc. P.O. Box 3070 Galveston, TX 77552	3.6000	0.02250	Committed to Cimarex
HOG Partnership, LP 5950 Cedar Springs Rd., Ste. 242 Dallas, TX 75235	8.0000	0.05000	Uncommitted
Read and Stevens Inc. 300 N. Marienfeld St., Ste. 1000 Midland, TX 79701	56.1901	0.351188	Committed to Permian
First Century Oil 300 N. Marienfeld St., Ste. 1000 Midland, TX 79701	17.8101	0.111313	Committed to Permian
Magnum Hunter Production Inc. 6001 Deauville Blvd., Ste 300N Midland, TX 79706	28.000	0.17500	Committed to Cimarex
Cimarex Energy Co. 6001 Deauville Blvd., Ste 300N Midland, TX 79706	22.000	0.13750	Committed to Cimarex
TRACT 5 TOTAL	160	.124785524	

TRACT 6 OWNERSHIP (NE4 of Section 9-T20S-R34E, being 160 acres)**Lease: USA NMLC-0064194**

Owner	Net Acres	Unit WI	Status
Lindy's Living Trust 4200 S. Hulen Street, Suite 302 Fort Worth, TX 76109	6.1000	0.038125	Committed to Cimarex
Javelina Partners 616 Texas St. Fort Worth, TX 76102	10.1667	0.063542	Committed to Cimarex
Zorro Partners, Ltd. 616 Texas St. Fort Worth, TX 76102	4.0667	0.025417	Committed to Cimarex
Josephine T. Hudson Trust 6001 Deauville Blvd., Ste 300N Midland, TX 79706	1.0167	0.006354	Committed to Cimarex
Ard Oil Ltd. P.O. Box 101027 Fort Worth, TX 76185	3.0501	0.019063	Committed to Permian
Moore and Shelton Inc. P.O. Box 3070 Galveston, TX 77552	3.6000	0.02250	Committed to Cimarex

HOG Partnership, LP 5950 Cedar Springs Rd., Ste. 242 Dallas, TX 75235	8.0000	0.05000	Uncommitted
Read and Stevens Inc. 300 N. Marienfeld St., Ste. 1000 Midland, TX 79701	53.9366	0.337104	Committed to Permian
First Century Oil 300 N. Marienfeld St., Ste. 1000 Midland, TX 79701	16.56336	0.103521	Committed to Permian
Magnum Hunter Production Inc. 6001 Deauville Blvd., Ste 300N Midland, TX 79706	28.000	0.17500	Committed to Cimarex
Cimarex Energy Co. 6001 Deauville Blvd., Ste 300N Midland, TX 79706	25.500	0.159375	Committed to Cimarex
TRACT 6 TOTAL	160	.124785524	

Complete List of Parties/Persons to be Pooled:

Working Interest Owners

Challenger Crude, Ltd.
HOG Partnership, LP
Permian Resources LLC
First Century Oil
Read and Stevens
Ard Oil, LTD
Foran Oil Company
Chase Oil Corporation

Record Title Owners

Read and Stevens Inc.

Delmar Hudson Lewis Living Trust

Lindy's Living Trust

Javelina Partners

Zorro Partners Ltd

UNIT RECAPITULATION:

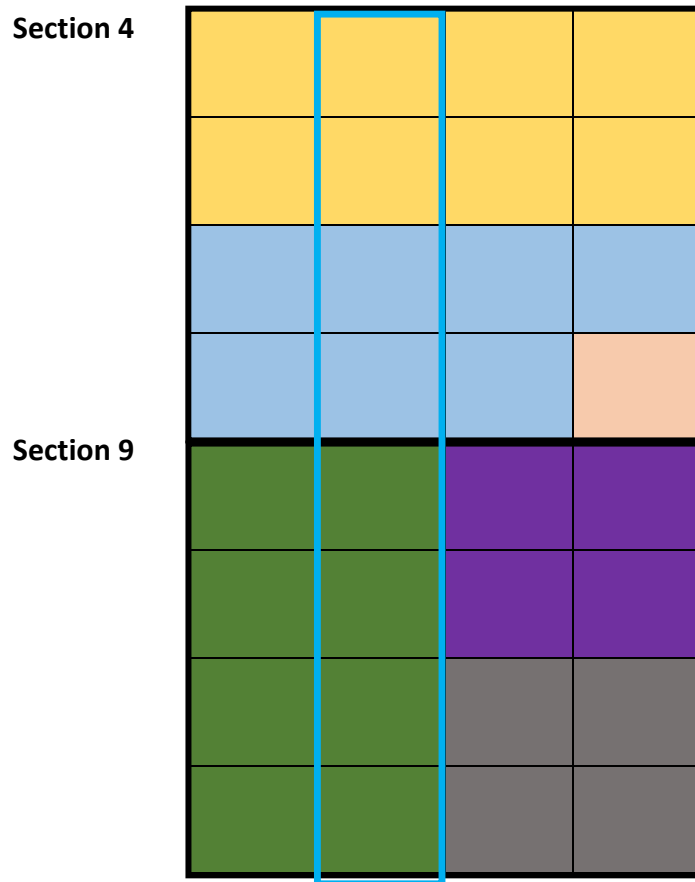
W/2W/2 of Section 4 and W/2W/2 of Section 9; all in T20S-R34E; 320.21 acres

Delmar Hudson Trust- 6.0798%
Lindy's Living Trust- 7.9848%
Javelina Partners – 7.2282%
Zorro Partners – 5.3232%
Josephine Hudson Trust – 1.3308%
Ard Oil – 3.9924%
Moore and Shelton – 3.0954%
HOG Partnership LP – 6.8787%
Read and Stevens – 23.0056%
First Century Oil – 6.5082%
Foran Oil Company – 4.3721%
Chase Oil Co. – 2.6102%
Magnum Hunter – 8.7443%
Cimarex Energy – 10.4406%
Challenger Crude – 2.406%

UNIT TOTAL: 100% WI

Exhibit "A-2"


E2W2 of Section 4 and the E2W2 of Section 9, Township 20 South, Range 34 East of Lea County, NM (PERMIAN/DELAWARE BASIN) – Wolfcamp formation



Tract 1:
NMLC-0065607
(322.2 acres)



Tract 2:
NMLC-0064194
(280 acres)



Tract 3:
NMLC-0064194
(40 acres)



Tract 4:
NMLC-0064194
(320 acres)



Tract 5:
NMLC-0064194
(160 acres)



Tract 6:
NMLC-0064194
(160 acres)



Exhibit "A-2"
OWNERSHIP BREAKDOWN – Wolfcamp formation

All of Section 4 and the All of Section 9, Township 20 South, Range 34 East of Lea County, NM

Loosey Goosey 4-9 Wolfcamp

TRACT 1 OWNERSHIP (Lot 1, 2, 3, 4, S2N2 of Section 4-T20S-R34E, being 322.2 acres)

Lease: USA NMLC-0065607

Owner	Net Acres	Unit WI	Status
Delmar Hudson Lewis Trust 6001 Deauville Blvd., Ste 300N Midland, TX 79706	65.9504	0.20469	Committed to Cimarex
Lindy's Living Trust 4200 S. Hulen Street, Suite 302 Fort Worth, TX 76109	65.9504	0.20469	Committed to Cimarex
Javelina Partners 616 Texas St. Fort Worth, TX 76102	43.9668	0.13646	Committed to Cimarex
Zorro Partners, Ltd. 616 Texas St. Fort Worth, TX 76102	43.9668	0.13646	Committed to Cimarex
Josephine T. Hudson Trust 6001 Deauville Blvd., Ste 300N Midland, TX 79706	10.9918	0.03412	Committed to Cimarex

Ard Oil Ltd. P.O. Box 101027 Fort Worth, TX 76185	32.9752	0.10234	Committed to Permian
Moore and Shelton Inc. P.O. Box 3070 Galveston, TX 77552	18.1238	0.05625	Committed to Cimarex
HOG Partnership, LP 5950 Cedar Springs Rd., Ste. 242 Dallas, TX 75235	40.2750	0.125000	Uncommitted
TRACT 1 TOTAL	322.2	0.25128685	

TRACT 2 OWNERSHIP (N2S2, S2SW, SWSE of Section 4-T20S-R34E, being 280 acres)**Lease: USA NMLC-0064194**

Owner	Net Acres	Unit WI	Status
Delmar Hudson Lewis Trust 6001 Deauville Blvd., Ste 300N Midland, TX 79706	10.675	0.038125	Committed to Cimarex
Lindy's Living Trust 4200 S. Hulen Street, Suite 302 Fort Worth, TX 76109	10.675	0.038125	Committed to Cimarex
Javelina Partners 616 Texas St. Fort Worth, TX 76102	7.1168	0.025417	Committed to Cimarex

Zorro Partners, Ltd. 616 Texas St. Fort Worth, TX 76102	7.1168	0.025417	Committed to Cimarex
Josephine T. Hudson Trust 6001 Deauville Blvd., Ste 300N Midland, TX 79706	1.7791	0.006354	Committed to Cimarex
Ard Oil Ltd. P.O. Box 101027 Fort Worth, TX 76185	5.33764	0.019063	Committed to Permian
Moore and Shelton Inc. P.O. Box 3070 Galveston, TX 77552	6.3000	0.0225	Committed to Cimarex
HOG Partnership, LP 5950 Cedar Springs Rd., Ste. 242 Dallas, TX 75235	14.0000	0.05000	Uncommitted
Read and Stevens Inc. 300 N. Marienfeld St., Ste. 1000 Midland, TX 79701	98.4992	0.351783	Committed to Permian
First Century Oil 300 N. Marienfeld St., Ste. 1000 Midland, TX 79701	31.2598	0.111642	Committed to Permian

Foran Oil Company 5400 LBJ Fwy., Suite 1500 Dallas, TX 75240	49.0000	0.17500	Uncommitted
Chase Oil Corporation P.O. Box 1767 Artesia, NM 88211	29.253	0.104475	Committed to Permian
Challenger Crude, Ltd. 400 W. Illinois Ave, Suite 1210 Midland, TX 79701	8.9982	0.032101	Uncommitted
TRACT 2 TOTAL	280	.218374668	

TRACT 3 OWNERSHIP (SESE of Section 4-T20S-R34E, being 40 acres)

Lease: USA NMLC-0064194

Owner	Net Acres	Unit WI	Status
Delmar Hudson Lewis Trust 6001 Deauville Blvd., Ste 300N Midland, TX 79706	1.5250	0.038125	Committed to Cimarex
Lindy's Living Trust 4200 S. Hulen Street, Suite 302 Fort Worth, TX 76109	1.5250	0.038125	Committed to Cimarex
Javelina Partners 616 Texas St. Fort Worth, TX 76102	1.0167	0.025417	Committed to Cimarex

Zorro Partners, Ltd. 616 Texas St. Fort Worth, TX 76102	1.0167	0.025417	Committed to Cimarex
Josephine T. Hudson Trust 6001 Deauville Blvd., Ste 300N Midland, TX 79706	0.25416	0.006354	Committed to Cimarex
Ard Oil Ltd. P.O. Box 101027 Fort Worth, TX 76185	0.76252	0.019063	Committed to Permian
Moore and Shelton Inc. P.O. Box 3070 Galveston, TX 77552	0.9	0.02250	Committed to Cimarex
HOG Partnership, LP 5950 Cedar Springs Rd., Ste. 242 Dallas, TX 75235	2.0	0.05000	Uncommitted
Read and Stevens Inc. 300 N. Marienfeld St., Ste. 1000 Midland, TX 79701	14.0713	0.351783	Committed to Permian
First Century Oil 300 N. Marienfeld St., Ste. 1000 Midland, TX 79701	4.4657	0.111642	Committed to Permian

Chase Oil Corporation P.O. Box 1767 Artesia, NM 88211	4.1790	0.104475	Committed to Permian
Magnum Hunter Production Inc. 6001 Deauville Blvd., Ste 300N Midland, TX 79706	7.0	0.17500	Committed to Cimarex
Challenger Crude, Ltd. 400 W. Illinois Ave, Suite 1210 Midland, TX 79701	1.28404	0.032101	Uncommitted
TRACT 3 TOTAL	40	.031196381	

TRACT 4 OWNERSHIP (W/2 of Section 9-T20S-R34E, being 320 acres)**Lease: USA NMLC-0064194**

Owner	Net Acres	Unit WI	Status
Lindy's Living Trust 4200 S. Hulen Street, Suite 302 Fort Worth, TX 76109	12.20	0.038125	Committed to Cimarex
Javelina Partners 616 Texas St. Fort Worth, TX 76102	20.3334	0.063542	Committed to Cimarex
Zorro Partners, Ltd. 616 Texas St. Fort Worth, TX 76102	8.1334	0.025417	Committed to Cimarex

Josephine T. Hudson Trust 6001 Deauville Blvd., Ste 300N Midland, TX 79706	2.0333	0.006354	Committed to Cimarex
Ard Oil Ltd. P.O. Box 101027 Fort Worth, TX 76185	6.1002	0.019063	Committed to Permian
Moore and Shelton Inc. P.O. Box 3070 Galveston, TX 77552	7.2	0.02250	Committed to Cimarex
HOG Partnership, LP 5950 Cedar Springs Rd., Ste. 242 Dallas, TX 75235	16.00	0.05000	Uncommitted
Read and Stevens Inc. 300 N. Marienfeld St., Ste. 1000 Midland, TX 79701	91.0470	0.284522	Committed to Permian
First Century Oil 300 N. Marienfeld St., Ste. 1000 Midland, TX 79701	23.81696	0.074428	Committed to Permian
Magnum Hunter Production Inc. 6001 Deauville Blvd., Ste 300N Midland, TX 79706	56.00	0.17500	Committed to Cimarex

Cimarex Energy Co.	66.84	0.208950	Committed to Cimarex
6001 Deauville Blvd., Ste 300N			
Midland, TX 79706			

Challenger Crude, Ltd.	10.2723	0.032101	Uncommitted
400 W. Illinois Ave, Suite 1210			
Midland, TX 79701			

TRACT 4 TOTAL	320	.249571049	
---------------	-----	------------	--

TRACT 5 OWNERSHIP (SE/4 of Section 9-T20S-R34E, being 160 acres)**Lease: USA NMLC-0064194**

Owner	Net Acres	Unit WI	Status
Lindy's Living Trust	6.1000	0.038125	Committed to Cimarex
4200 S. Hulen Street, Suite 302			
Fort Worth, TX 76109			
Javelina Partners	10.1667	0.063542	Committed to Cimarex
616 Texas St.			
Fort Worth, TX 76102			
Zorro Partners, Ltd.	4.0667	0.025417	Committed to Cimarex
616 Texas St.			
Fort Worth, TX 76102			
Josephine T. Hudson Trust	1.0166	0.006354	Committed to Cimarex
6001 Deauville Blvd., Ste 300N			
Midland, TX 79706			

Ard Oil Ltd. P.O. Box 101027 Fort Worth, TX 76185	3.0501	0.019063	Committed to Permian
Moore and Shelton Inc. P.O. Box 3070 Galveston, TX 77552	3.6000	0.02250	Committed to Cimarex
HOG Partnership, LP 5950 Cedar Springs Rd., Ste. 242 Dallas, TX 75235	8.0000	0.05000	Uncommitted
Read and Stevens Inc. 300 N. Marienfeld St., Ste. 1000 Midland, TX 79701	56.1901	0.351188	Committed to Permian
First Century Oil 300 N. Marienfeld St., Ste. 1000 Midland, TX 79701	17.8101	0.111313	Committed to Permian
Magnum Hunter Production Inc. 6001 Deauville Blvd., Ste 300N Midland, TX 79706	28.000	0.17500	Committed to Cimarex
Cimarex Energy Co. 6001 Deauville Blvd., Ste 300N Midland, TX 79706	22.000	0.13750	Committed to Cimarex
TRACT 5 TOTAL	160	.124785524	

TRACT 6 OWNERSHIP (NE4 of Section 9-T20S-R34E, being 160 acres)**Lease: USA NMLC-0064194**

Owner	Net Acres	Unit WI	Status
Lindy's Living Trust 4200 S. Hulen Street, Suite 302 Fort Worth, TX 76109	6.1000	0.038125	Committed to Cimarex
Javelina Partners 616 Texas St. Fort Worth, TX 76102	10.1667	0.063542	Committed to Cimarex
Zorro Partners, Ltd. 616 Texas St. Fort Worth, TX 76102	4.0667	0.025417	Committed to Cimarex
Josephine T. Hudson Trust 6001 Deauville Blvd., Ste 300N Midland, TX 79706	1.0167	0.006354	Committed to Cimarex
Ard Oil Ltd. P.O. Box 101027 Fort Worth, TX 76185	3.0501	0.019063	Committed to Permian
Moore and Shelton Inc. P.O. Box 3070 Galveston, TX 77552	3.6000	0.02250	Committed to Cimarex

HOG Partnership, LP 5950 Cedar Springs Rd., Ste. 242 Dallas, TX 75235	8.0000	0.05000	Uncommitted
Read and Stevens Inc. 300 N. Marienfeld St., Ste. 1000 Midland, TX 79701	53.9366	0.337104	Committed to Permian
First Century Oil 300 N. Marienfeld St., Ste. 1000 Midland, TX 79701	16.56336	0.103521	Committed to Permian
Magnum Hunter Production Inc. 6001 Deauville Blvd., Ste 300N Midland, TX 79706	28.000	0.17500	Committed to Cimarex
Cimarex Energy Co. 6001 Deauville Blvd., Ste 300N Midland, TX 79706	25.500	0.159375	Committed to Cimarex
TRACT 6 TOTAL	160	.124785524	

Complete List of Parties/Persons to be Pooled:

Working Interest Owners

Challenger Crude, Ltd.
HOG Partnership, LP
Permian Resources LLC
First Century Oil
Read and Stevens
Ard Oil, LTD
Foran Oil Company
Chase Oil Corporation

Record Title Owners

Read and Stevens Inc.

Delmar Hudson Lewis Living Trust

Lindy's Living Trust

Javelina Partners

Zorro Partners Ltd

UNIT RECAPITULATION:

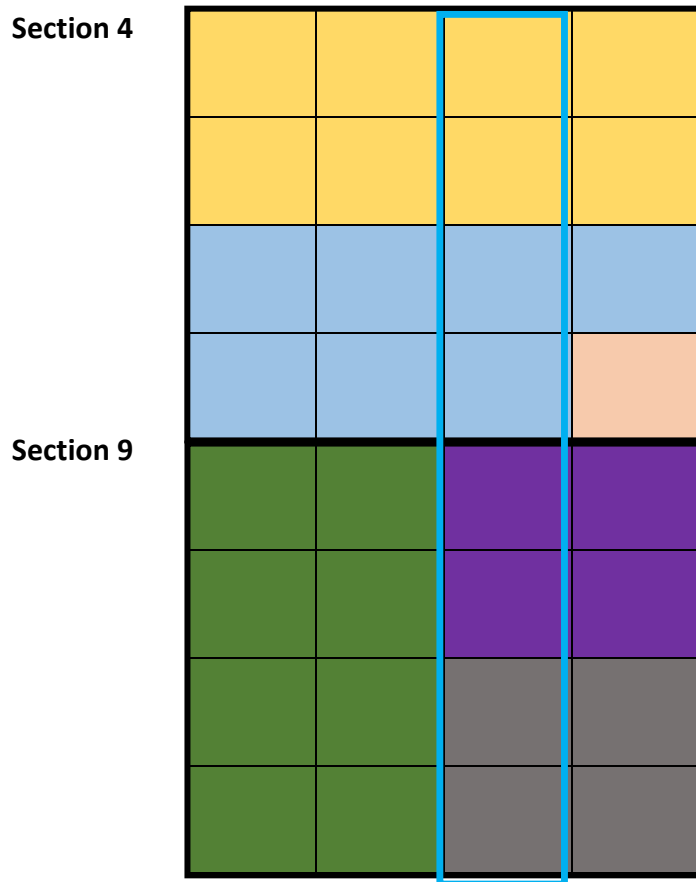
E/2W/2 of Section 4 and E/2W/2 of Section 9; all in T20S-R34E; 320.44 acres

Delmar Hudson Trust- 6.0901%
Lindy's Living Trust- 7.9937%
Javelina Partners – 7.2328%
Zorro Partners – 5.3292%
Josephine Hudson Trust – 1.3323%
Ard Oil – 3.9969%
Moore and Shelton – 3.0972%
HOG Partnership LP – 6.8827%
Read and Stevens – 22.9891%
First Century Oil – 6.5035%
Foran Oil Company – 4.369%
Chase Oil Co. – 2.6083%
Magnum Hunter – 8.738%
Cimarex Energy – 10.4332%
Challenger Crude – 2.4043%

UNIT TOTAL: 100% WI

Exhibit "A-2"

W2E2 of Section 4 and the W2E2 of Section 9, Township 20 South, Range 34 East of Lea County, NM (PERMIAN/DELAWARE BASIN) – Wolfcamp formation




Tract 1:

NMLC-0065607
(322.2 acres)



Tract 2:

NMLC-0064194
(280 acres)



Tract 3:

NMLC-0064194
(40 acres)



Tract 4:

NMLC-0064194
(320 acres)



Tract 5:

NMLC-0064194
(160 acres)



Tract 6:

NMLC-0064194
(160 acres)



Exhibit "A-2"
OWNERSHIP BREAKDOWN – Wolfcamp formation

All of Section 4 and the All of Section 9, Township 20 South, Range 34 East of Lea County, NM

Loosey Goosey 4-9 Wolfcamp

TRACT 1 OWNERSHIP (Lot 1, 2, 3, 4, S2N2 of Section 4-T20S-R34E, being 322.2 acres)

Lease: USA NMLC-0065607

Owner	Net Acres	Unit WI	Status
Delmar Hudson Lewis Trust 6001 Deauville Blvd., Ste 300N Midland, TX 79706	65.9504	0.20469	Committed to Cimarex
Lindy's Living Trust 4200 S. Hulen Street, Suite 302 Fort Worth, TX 76109	65.9504	0.20469	Committed to Cimarex
Javelina Partners 616 Texas St. Fort Worth, TX 76102	43.9668	0.13646	Committed to Cimarex
Zorro Partners, Ltd. 616 Texas St. Fort Worth, TX 76102	43.9668	0.13646	Committed to Cimarex
Josephine T. Hudson Trust 6001 Deauville Blvd., Ste 300N Midland, TX 79706	10.9918	0.03412	Committed to Cimarex

Ard Oil Ltd. P.O. Box 101027 Fort Worth, TX 76185	32.9752	0.10234	Committed to Permian
Moore and Shelton Inc. P.O. Box 3070 Galveston, TX 77552	18.1238	0.05625	Committed to Cimarex
HOG Partnership, LP 5950 Cedar Springs Rd., Ste. 242 Dallas, TX 75235	40.2750	0.125000	Uncommitted
TRACT 1 TOTAL	322.2	0.25128685	

TRACT 2 OWNERSHIP (N2S2, S2SW, SWSE of Section 4-T20S-R34E, being 280 acres)**Lease: USA NMLC-0064194**

Owner	Net Acres	Unit WI	Status
Delmar Hudson Lewis Trust 6001 Deauville Blvd., Ste 300N Midland, TX 79706	10.675	0.038125	Committed to Cimarex
Lindy's Living Trust 4200 S. Hulen Street, Suite 302 Fort Worth, TX 76109	10.675	0.038125	Committed to Cimarex
Javelina Partners 616 Texas St. Fort Worth, TX 76102	7.1168	0.025417	Committed to Cimarex

Zorro Partners, Ltd. 616 Texas St. Fort Worth, TX 76102	7.1168	0.025417	Committed to Cimarex
Josephine T. Hudson Trust 6001 Deauville Blvd., Ste 300N Midland, TX 79706	1.7791	0.006354	Committed to Cimarex
Ard Oil Ltd. P.O. Box 101027 Fort Worth, TX 76185	5.33764	0.019063	Committed to Permian
Moore and Shelton Inc. P.O. Box 3070 Galveston, TX 77552	6.3000	0.0225	Committed to Cimarex
HOG Partnership, LP 5950 Cedar Springs Rd., Ste. 242 Dallas, TX 75235	14.0000	0.05000	Uncommitted
Read and Stevens Inc. 300 N. Marienfeld St., Ste. 1000 Midland, TX 79701	98.4992	0.351783	Committed to Permian
First Century Oil 300 N. Marienfeld St., Ste. 1000 Midland, TX 79701	31.2598	0.111642	Committed to Permian

Foran Oil Company 5400 LBJ Fwy., Suite 1500 Dallas, TX 75240	49.0000	0.17500	Uncommitted
Chase Oil Corporation P.O. Box 1767 Artesia, NM 88211	29.253	0.104475	Committed to Permian
Challenger Crude, Ltd. 400 W. Illinois Ave, Suite 1210 Midland, TX 79701	8.9982	0.032101	Uncommitted
TRACT 2 TOTAL	280	.218374668	

TRACT 3 OWNERSHIP (SESE of Section 4-T20S-R34E, being 40 acres)**Lease: USA NMLC-0064194**

Owner	Net Acres	Unit WI	Status
Delmar Hudson Lewis Trust 6001 Deauville Blvd., Ste 300N Midland, TX 79706	1.5250	0.038125	Committed to Cimarex
Lindy's Living Trust 4200 S. Hulen Street, Suite 302 Fort Worth, TX 76109	1.5250	0.038125	Committed to Cimarex
Javelina Partners 616 Texas St. Fort Worth, TX 76102	1.0167	0.025417	Committed to Cimarex

Zorro Partners, Ltd. 616 Texas St. Fort Worth, TX 76102	1.0167	0.025417	Committed to Cimarex
Josephine T. Hudson Trust 6001 Deauville Blvd., Ste 300N Midland, TX 79706	0.25416	0.006354	Committed to Cimarex
Ard Oil Ltd. P.O. Box 101027 Fort Worth, TX 76185	0.76252	0.019063	Committed to Permian
Moore and Shelton Inc. P.O. Box 3070 Galveston, TX 77552	0.9	0.02250	Committed to Cimarex
HOG Partnership, LP 5950 Cedar Springs Rd., Ste. 242 Dallas, TX 75235	2.0	0.05000	Uncommitted
Read and Stevens Inc. 300 N. Marienfeld St., Ste. 1000 Midland, TX 79701	14.0713	0.351783	Committed to Permian
First Century Oil 300 N. Marienfeld St., Ste. 1000 Midland, TX 79701	4.4657	0.111642	Committed to Permian

Chase Oil Corporation P.O. Box 1767 Artesia, NM 88211	4.1790	0.104475	Committed to Permian
Magnum Hunter Production Inc. 6001 Deauville Blvd., Ste 300N Midland, TX 79706	7.0	0.17500	Committed to Cimarex
Challenger Crude, Ltd. 400 W. Illinois Ave, Suite 1210 Midland, TX 79701	1.28404	0.032101	Uncommitted
TRACT 3 TOTAL	40	.031196381	

TRACT 4 OWNERSHIP (W/2 of Section 9-T20S-R34E, being 320 acres)**Lease: USA NMLC-0064194**

Owner	Net Acres	Unit WI	Status
Lindy's Living Trust 4200 S. Hulen Street, Suite 302 Fort Worth, TX 76109	12.20	0.038125	Committed to Cimarex
Javelina Partners 616 Texas St. Fort Worth, TX 76102	20.3334	0.063542	Committed to Cimarex
Zorro Partners, Ltd. 616 Texas St. Fort Worth, TX 76102	8.1334	0.025417	Committed to Cimarex

Josephine T. Hudson Trust 6001 Deauville Blvd., Ste 300N Midland, TX 79706	2.0333	0.006354	Committed to Cimarex
Ard Oil Ltd. P.O. Box 101027 Fort Worth, TX 76185	6.1002	0.019063	Committed to Permian
Moore and Shelton Inc. P.O. Box 3070 Galveston, TX 77552	7.2	0.02250	Committed to Cimarex
HOG Partnership, LP 5950 Cedar Springs Rd., Ste. 242 Dallas, TX 75235	16.00	0.05000	Uncommitted
Read and Stevens Inc. 300 N. Marienfeld St., Ste. 1000 Midland, TX 79701	91.0470	0.284522	Committed to Permian
First Century Oil 300 N. Marienfeld St., Ste. 1000 Midland, TX 79701	23.81696	0.074428	Committed to Permian
Magnum Hunter Production Inc. 6001 Deauville Blvd., Ste 300N Midland, TX 79706	56.00	0.17500	Committed to Cimarex

Cimarex Energy Co. 66.84 0.208950 Committed to Cimarex
 6001 Deauville Blvd., Ste 300N
 Midland, TX 79706

Challenger Crude, Ltd. 10.2723 0.032101 Uncommitted
 400 W. Illinois Ave, Suite 1210
 Midland, TX 79701

TRACT 4 TOTAL 320 .249571049

TRACT 5 OWNERSHIP (SE/4 of Section 9-T20S-R34E, being 160 acres)

Lease: USA NMLC-0064194

Owner	Net Acres	Unit WI	Status
Lindy's Living Trust 4200 S. Hulen Street, Suite 302 Fort Worth, TX 76109	6.1000	0.038125	Committed to Cimarex
Javelina Partners 616 Texas St. Fort Worth, TX 76102	10.1667	0.063542	Committed to Cimarex
Zorro Partners, Ltd. 616 Texas St. Fort Worth, TX 76102	4.0667	0.025417	Committed to Cimarex
Josephine T. Hudson Trust 6001 Deauville Blvd., Ste 300N Midland, TX 79706	1.0166	0.006354	Committed to Cimarex

Ard Oil Ltd. P.O. Box 101027 Fort Worth, TX 76185	3.0501	0.019063	Committed to Permian
Moore and Shelton Inc. P.O. Box 3070 Galveston, TX 77552	3.6000	0.02250	Committed to Cimarex
HOG Partnership, LP 5950 Cedar Springs Rd., Ste. 242 Dallas, TX 75235	8.0000	0.05000	Uncommitted
Read and Stevens Inc. 300 N. Marienfeld St., Ste. 1000 Midland, TX 79701	56.1901	0.351188	Committed to Permian
First Century Oil 300 N. Marienfeld St., Ste. 1000 Midland, TX 79701	17.8101	0.111313	Committed to Permian
Magnum Hunter Production Inc. 6001 Deauville Blvd., Ste 300N Midland, TX 79706	28.000	0.17500	Committed to Cimarex
Cimarex Energy Co. 6001 Deauville Blvd., Ste 300N Midland, TX 79706	22.000	0.13750	Committed to Cimarex
TRACT 5 TOTAL	160	.124785524	

TRACT 6 OWNERSHIP (NE4 of Section 9-T20S-R34E, being 160 acres)**Lease: USA NMLC-0064194**

Owner	Net Acres	Unit WI	Status
Lindy's Living Trust 4200 S. Hulen Street, Suite 302 Fort Worth, TX 76109	6.1000	0.038125	Committed to Cimarex
Javelina Partners 616 Texas St. Fort Worth, TX 76102	10.1667	0.063542	Committed to Cimarex
Zorro Partners, Ltd. 616 Texas St. Fort Worth, TX 76102	4.0667	0.025417	Committed to Cimarex
Josephine T. Hudson Trust 6001 Deauville Blvd., Ste 300N Midland, TX 79706	1.0167	0.006354	Committed to Cimarex
Ard Oil Ltd. P.O. Box 101027 Fort Worth, TX 76185	3.0501	0.019063	Committed to Permian
Moore and Shelton Inc. P.O. Box 3070 Galveston, TX 77552	3.6000	0.02250	Committed to Cimarex

HOG Partnership, LP 5950 Cedar Springs Rd., Ste. 242 Dallas, TX 75235	8.0000	0.05000	Uncommitted
Read and Stevens Inc. 300 N. Marienfeld St., Ste. 1000 Midland, TX 79701	53.9366	0.337104	Committed to Permian
First Century Oil 300 N. Marienfeld St., Ste. 1000 Midland, TX 79701	16.56336	0.103521	Committed to Permian
Magnum Hunter Production Inc. 6001 Deauville Blvd., Ste 300N Midland, TX 79706	28.000	0.17500	Committed to Cimarex
Cimarex Energy Co. 6001 Deauville Blvd., Ste 300N Midland, TX 79706	25.500	0.159375	Committed to Cimarex
TRACT 6 TOTAL	160	.124785524	

Complete List of Parties/Persons to be Pooled:

Working Interest Owners

Challenger Crude, Ltd.
HOG Partnership, LP
Permian Resources LLC
First Century Oil
Read and Stevens
Ard Oil, LTD
Foran Oil Company
Chase Oil Corporation

Record Title Owners

Read and Stevens Inc.

Delmar Hudson Lewis Living Trust

Lindy's Living Trust

Javelina Partners

Zorro Partners Ltd

UNIT RECAPITULATION:

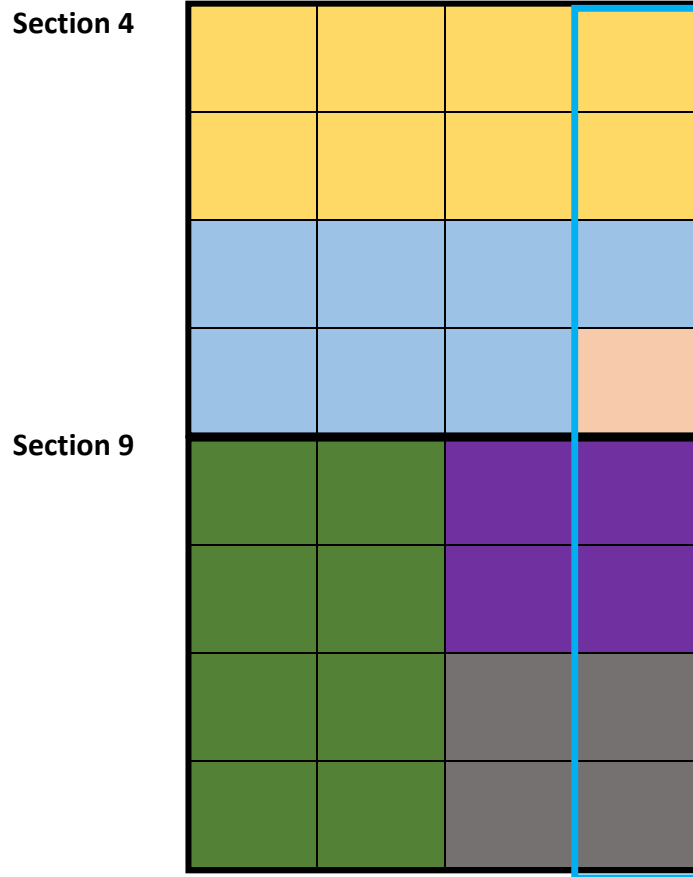
W/2E/2 of Section 4 and W/2E/2 of Section 9; all in T20S-R34E; 320.66 acres

Delmar Hudson Trust- 6.1000%
Lindy's Living Trust- 8.20023%
Javelina Partners – 7.2372%
Zorro Partners – 5.3349%
Josephine Hudson Trust – 1.3337%
Ard Oil – 4.0012%
Moore and Shelton – 3.099%
HOG Partnership LP – 6.8866%
Read and Stevens – 25.9484%
First Century Oil – 8.1451%
Foran Oil Company – 4.366%
Chase Oil Co. – 2.6065%
Magnum Hunter – 8.732%
Cimarex Energy – 7.4066%
Challenger Crude – 0.8009%

UNIT TOTAL: 100% WI

Exhibit "A-2"

E2E2 of Section 4 and the E2E2 of Section 9, Township 20 South, Range 34 East of Lea County, NM (PERMIAN/DELAWARE BASIN) – Wolfcamp formation



Tract 1:
NMLC-0065607
(322.2 acres)



Tract 2:
NMLC-0064194
(280 acres)



Tract 3:
NMLC-0064194
(40 acres)



Tract 4:
NMLC-0064194
(320 acres)



Tract 5:
NMLC-0064194
(160 acres)



Tract 6:
NMLC-0064194
(160 acres)



Exhibit "A-2"
OWNERSHIP BREAKDOWN – Wolfcamp formation

All of Section 4 and the All of Section 9, Township 20 South, Range 34 East of Lea County, NM

Loosey Goosey 4-9 Wolfcamp

TRACT 1 OWNERSHIP (Lot 1, 2, 3, 4, S2N2 of Section 4-T20S-R34E, being 322.2 acres)

Lease: USA NMLC-0065607

Owner	Net Acres	Unit WI	Status
Delmar Hudson Lewis Trust 6001 Deauville Blvd., Ste 300N Midland, TX 79706	65.9504	0.20469	Committed to Cimarex
Lindy's Living Trust 4200 S. Hulen Street, Suite 302 Fort Worth, TX 76109	65.9504	0.20469	Committed to Cimarex
Javelina Partners 616 Texas St. Fort Worth, TX 76102	43.9668	0.13646	Committed to Cimarex
Zorro Partners, Ltd. 616 Texas St. Fort Worth, TX 76102	43.9668	0.13646	Committed to Cimarex
Josephine T. Hudson Trust 6001 Deauville Blvd., Ste 300N Midland, TX 79706	10.9918	0.03412	Committed to Cimarex

Ard Oil Ltd. 32.9752 0.10234 Committed to Permian
 P.O. Box 101027
 Fort Worth, TX 76185

Moore and Shelton Inc. 18.1238 0.05625 Committed to Cimarex
 P.O. Box 3070
 Galveston, TX 77552

HOG Partnership, LP 40.2750 0.125000 Uncommitted
 5950 Cedar Springs Rd., Ste. 242
 Dallas, TX 75235

TRACT 1 TOTAL 322.2 0.25128685

TRACT 2 OWNERSHIP (N2S2, S2SW, SWSE of Section 4-T20S-R34E, being 280 acres)

Lease: USA NMLC-0064194

Owner	Net Acres	Unit WI	Status
Delmar Hudson Lewis Trust 6001 Deauville Blvd., Ste 300N Midland, TX 79706	10.675	0.038125	Committed to Cimarex
Lindy's Living Trust 4200 S. Hulen Street, Suite 302 Fort Worth, TX 76109	10.675	0.038125	Committed to Cimarex
Javelina Partners 616 Texas St. Fort Worth, TX 76102	7.1168	0.025417	Committed to Cimarex

Zorro Partners, Ltd. 616 Texas St. Fort Worth, TX 76102	7.1168	0.025417	Committed to Cimarex
Josephine T. Hudson Trust 6001 Deauville Blvd., Ste 300N Midland, TX 79706	1.7791	0.006354	Committed to Cimarex
Ard Oil Ltd. P.O. Box 101027 Fort Worth, TX 76185	5.33764	0.019063	Committed to Permian
Moore and Shelton Inc. P.O. Box 3070 Galveston, TX 77552	6.3000	0.0225	Committed to Cimarex
HOG Partnership, LP 5950 Cedar Springs Rd., Ste. 242 Dallas, TX 75235	14.0000	0.05000	Uncommitted
Read and Stevens Inc. 300 N. Marienfeld St., Ste. 1000 Midland, TX 79701	98.4992	0.351783	Committed to Permian
First Century Oil 300 N. Marienfeld St., Ste. 1000 Midland, TX 79701	31.2598	0.111642	Committed to Permian

Foran Oil Company 5400 LBJ Fwy., Suite 1500 Dallas, TX 75240	49.0000	0.17500	Uncommitted
Chase Oil Corporation P.O. Box 1767 Artesia, NM 88211	29.253	0.104475	Committed to Permian
Challenger Crude, Ltd. 400 W. Illinois Ave, Suite 1210 Midland, TX 79701	8.9982	0.032101	Uncommitted
TRACT 2 TOTAL	280	.218374668	

TRACT 3 OWNERSHIP (SESE of Section 4-T20S-R34E, being 40 acres)

Lease: USA NMLC-0064194

Owner	Net Acres	Unit WI	Status
Delmar Hudson Lewis Trust 6001 Deauville Blvd., Ste 300N Midland, TX 79706	1.5250	0.038125	Committed to Cimarex
Lindy's Living Trust 4200 S. Hulen Street, Suite 302 Fort Worth, TX 76109	1.5250	0.038125	Committed to Cimarex
Javelina Partners 616 Texas St. Fort Worth, TX 76102	1.0167	0.025417	Committed to Cimarex

Zorro Partners, Ltd. 616 Texas St. Fort Worth, TX 76102	1.0167	0.025417	Committed to Cimarex
Josephine T. Hudson Trust 6001 Deauville Blvd., Ste 300N Midland, TX 79706	0.25416	0.006354	Committed to Cimarex
Ard Oil Ltd. P.O. Box 101027 Fort Worth, TX 76185	0.76252	0.019063	Committed to Permian
Moore and Shelton Inc. P.O. Box 3070 Galveston, TX 77552	0.9	0.02250	Committed to Cimarex
HOG Partnership, LP 5950 Cedar Springs Rd., Ste. 242 Dallas, TX 75235	2.0	0.05000	Uncommitted
Read and Stevens Inc. 300 N. Marienfeld St., Ste. 1000 Midland, TX 79701	14.0713	0.351783	Committed to Permian
First Century Oil 300 N. Marienfeld St., Ste. 1000 Midland, TX 79701	4.4657	0.111642	Committed to Permian

Chase Oil Corporation P.O. Box 1767 Artesia, NM 88211	4.1790	0.104475	Committed to Permian
Magnum Hunter Production Inc. 6001 Deauville Blvd., Ste 300N Midland, TX 79706	7.0	0.17500	Committed to Cimarex
Challenger Crude, Ltd. 400 W. Illinois Ave, Suite 1210 Midland, TX 79701	1.28404	0.032101	Uncommitted
TRACT 3 TOTAL	40	.031196381	

TRACT 4 OWNERSHIP (W/2 of Section 9-T20S-R34E, being 320 acres)**Lease: USA NMLC-0064194**

Owner	Net Acres	Unit WI	Status
Lindy's Living Trust 4200 S. Hulen Street, Suite 302 Fort Worth, TX 76109	12.20	0.038125	Committed to Cimarex
Javelina Partners 616 Texas St. Fort Worth, TX 76102	20.3334	0.063542	Committed to Cimarex
Zorro Partners, Ltd. 616 Texas St. Fort Worth, TX 76102	8.1334	0.025417	Committed to Cimarex

Josephine T. Hudson Trust 6001 Deauville Blvd., Ste 300N Midland, TX 79706	2.0333	0.006354	Committed to Cimarex
Ard Oil Ltd. P.O. Box 101027 Fort Worth, TX 76185	6.1002	0.019063	Committed to Permian
Moore and Shelton Inc. P.O. Box 3070 Galveston, TX 77552	7.2	0.02250	Committed to Cimarex
HOG Partnership, LP 5950 Cedar Springs Rd., Ste. 242 Dallas, TX 75235	16.00	0.05000	Uncommitted
Read and Stevens Inc. 300 N. Marienfeld St., Ste. 1000 Midland, TX 79701	91.0470	0.284522	Committed to Permian
First Century Oil 300 N. Marienfeld St., Ste. 1000 Midland, TX 79701	23.81696	0.074428	Committed to Permian
Magnum Hunter Production Inc. 6001 Deauville Blvd., Ste 300N Midland, TX 79706	56.00	0.17500	Committed to Cimarex

Cimarex Energy Co. 6001 Deauville Blvd., Ste 300N Midland, TX 79706	66.84	0.208950	Committed to Cimarex
---	-------	----------	----------------------

Challenger Crude, Ltd. 400 W. Illinois Ave, Suite 1210 Midland, TX 79701	10.2723	0.032101	Uncommitted
--	---------	----------	-------------

TRACT 4 TOTAL	320	.249571049	
---------------	-----	------------	--

TRACT 5 OWNERSHIP (SE/4 of Section 9-T20S-R34E, being 160 acres)**Lease: USA NMLC-0064194**

Owner	Net Acres	Unit WI	Status
Lindy's Living Trust 4200 S. Hulen Street, Suite 302 Fort Worth, TX 76109	6.1000	0.038125	Committed to Cimarex
Javelina Partners 616 Texas St. Fort Worth, TX 76102	10.1667	0.063542	Committed to Cimarex
Zorro Partners, Ltd. 616 Texas St. Fort Worth, TX 76102	4.0667	0.025417	Committed to Cimarex
Josephine T. Hudson Trust 6001 Deauville Blvd., Ste 300N Midland, TX 79706	1.0166	0.006354	Committed to Cimarex

Ard Oil Ltd. P.O. Box 101027 Fort Worth, TX 76185	3.0501	0.019063	Committed to Permian
Moore and Shelton Inc. P.O. Box 3070 Galveston, TX 77552	3.6000	0.02250	Committed to Cimarex
HOG Partnership, LP 5950 Cedar Springs Rd., Ste. 242 Dallas, TX 75235	8.0000	0.05000	Uncommitted
Read and Stevens Inc. 300 N. Marienfeld St., Ste. 1000 Midland, TX 79701	56.1901	0.351188	Committed to Permian
First Century Oil 300 N. Marienfeld St., Ste. 1000 Midland, TX 79701	17.8101	0.111313	Committed to Permian
Magnum Hunter Production Inc. 6001 Deauville Blvd., Ste 300N Midland, TX 79706	28.000	0.17500	Committed to Cimarex
Cimarex Energy Co. 6001 Deauville Blvd., Ste 300N Midland, TX 79706	22.000	0.13750	Committed to Cimarex
TRACT 5 TOTAL	160	.124785524	

TRACT 6 OWNERSHIP (NE4 of Section 9-T20S-R34E, being 160 acres)**Lease: USA NMLC-0064194**

Owner	Net Acres	Unit WI	Status
Lindy's Living Trust 4200 S. Hulen Street, Suite 302 Fort Worth, TX 76109	6.1000	0.038125	Committed to Cimarex
Javelina Partners 616 Texas St. Fort Worth, TX 76102	10.1667	0.063542	Committed to Cimarex
Zorro Partners, Ltd. 616 Texas St. Fort Worth, TX 76102	4.0667	0.025417	Committed to Cimarex
Josephine T. Hudson Trust 6001 Deauville Blvd., Ste 300N Midland, TX 79706	1.0167	0.006354	Committed to Cimarex
Ard Oil Ltd. P.O. Box 101027 Fort Worth, TX 76185	3.0501	0.019063	Committed to Permian
Moore and Shelton Inc. P.O. Box 3070 Galveston, TX 77552	3.6000	0.02250	Committed to Cimarex

HOG Partnership, LP 5950 Cedar Springs Rd., Ste. 242 Dallas, TX 75235	8.0000	0.05000	Uncommitted
Read and Stevens Inc. 300 N. Marienfeld St., Ste. 1000 Midland, TX 79701	53.9366	0.337104	Committed to Permian
First Century Oil 300 N. Marienfeld St., Ste. 1000 Midland, TX 79701	16.56336	0.103521	Committed to Permian
Magnum Hunter Production Inc. 6001 Deauville Blvd., Ste 300N Midland, TX 79706	28.000	0.17500	Committed to Cimarex
Cimarex Energy Co. 6001 Deauville Blvd., Ste 300N Midland, TX 79706	25.500	0.159375	Committed to Cimarex
TRACT 6 TOTAL	160	.124785524	

Complete List of Parties/Persons to be Pooled:

Working Interest Owners

Challenger Crude, Ltd.
HOG Partnership, LP
Permian Resources LLC
First Century Oil
Read and Stevens
Ard Oil, LTD
Foran Oil Company
Chase Oil Corporation

Record Title Owners

Read and Stevens Inc.

Delmar Hudson Lewis Living Trust

Lindy's Living Trust

Javelina Partners

Zorro Partners Ltd

UNIT RECAPITULATION:

E/2E/2 of Section 4 and E/2E/2 of Section 9; all in T20S-R34E; 320.89 acres

Delmar Hudson Trust- 6.115%
Lindy's Living Trust- 8.017%
Javelina Partners – 7.247%
Zorro Partners – 5.33447%
Josephine Hudson Trust – 1.3362%
Ard Oil – 4.0085%
Moore and Shelton – 3.103%
HOG Partnership LP – 6.8955%
Read and Stevens – 25.9484%
First Century Oil – 8.1451%
Foran Oil Company – 2.183%
Chase Oil Co. – 2.6065%
Magnum Hunter – 10.915%
Cimarex Energy – 7.4066%
Challenger Crude – 0.8009%

UNIT TOTAL: 100% WI