

STATE OF NEW MEXICO
ENERGY, MINERALS AND NATURAL RESOURCES DEPARTMENT
OIL CONSERVATION DIVISION

APPLICATION OF MEWBOURNE OIL
COMPANY FOR COMPILSORY POOLING,
LEA COUNTY, NEW MEXICO.

Case No. 23766

NOTICE OF FILING ADDITIONAL EXHIBITS

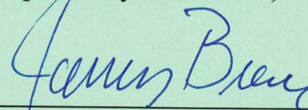
Mewbourne Oil Company submits for filing the following:

Exhibit 4-A, a recently received certified green card,

Exhibit 5, the certified notice spreadsheet.

Exhibit 7, the pooling checklist.

Respectfully submitted,



James Bruce
Post Office Box 1056
Santa Fe, New Mexico 87504
(505) 982-2043
jamesbruc@aol.com

Attorney for Mewbourne Oil Company


SENDER: COMPLETE THIS SECTION	COMPLETE THIS SECTION ON DELIVERY	
<ul style="list-style-type: none"> Complete items 1, 2, and 3. Print your name and address on the reverse so that we can return the card to you. Attach this card to the back of the mailpiece, or on the front if space permits. 	<p>A. Signature</p> <p>X <i>[Signature]</i> <input type="checkbox"/> Agent <input type="checkbox"/> Addressee</p>	
<p>1. Article Addressed to:</p> <p style="text-align: center;">Crescent Conventional, LLC 600 Travis Street, Suite 7200 Houston, Texas 77002 Attn: Permian Land Manager</p>  <p>9590 9402 7635 2122 6774 88</p>	<p>B. Received by (Printed Name) <i>M. Glasgow</i> C. Date of Delivery <i>AUG 29 2023</i></p>	
<p>2. Article Number (Transfer from service label)</p> <p><i>7020 0090 0000 0863 1301</i></p>	<p>D. Is delivery address different from item 1? <input type="checkbox"/> Yes <input type="checkbox"/> No If YES, enter delivery address below:</p>	
<p>PS Form 3811, July 2020 PSN 7530-02-000-9053</p>	<p>3. Service Type</p> <p><input type="checkbox"/> Adult Signature <input type="checkbox"/> Priority Mail Express®</p> <p><input type="checkbox"/> Adult Signature Restricted Delivery <input type="checkbox"/> Registered Mail™</p> <p><input checked="" type="checkbox"/> Certified Mail® <input type="checkbox"/> Registered Mail Restricted Delivery</p> <p><input type="checkbox"/> Certified Mail Restricted Delivery <input type="checkbox"/> Signature Confirmation™</p> <p><input type="checkbox"/> Collect on Delivery <input type="checkbox"/> Signature Confirmation Restricted Delivery</p> <p><input type="checkbox"/> Collect on Delivery Restricted Delivery</p> <p><i>M Lobo</i> icted Delivery</p> <p>Domestic Return Receipt</p>	

EXHIBIT *A A*

CASE NOS. 23765 - 23767

STATUS OF CERTIFIED NOTICE

<u>INTEREST OWNER</u>	<u>MAILING DATE</u>	<u>RECEIPT DATE</u>	<u>CARD RETURNED</u>
MRC Permian Company	8/16/23	Unknown	Yes
BP America Production Company	8/16/23	Not returned	No
OXY USA Inc.	8/16/23	8/21/23	Yes
Foran Oil Company	8/16/23	Unknown	Yes
Magnum Hunter Production Company	8/16/23	Unknown	Yes
Centennial Resource Production, LLC	8/16/23	8/21/23	Yes
Contange ERA II Sunrise WI LLC	8/16/23	8/22/23	Yes
Crescent Conventional, LLC	8/16/23	8/29/23	Yes


EXHIBIT 5

COMPULSORY POOLING APPLICATION CHECKLIST	
ALL INFORMATION IN THE APPLICATION MUST BE SUPPORTED BY SIGNED AFFIDAVITS	
Case: 23766	APPLICANT'S RESPONSE
Date: September 7, 2023	
Applicant	Mewbourne Oil Company
Designated Operator & OGRID (affiliation if applicable)	Mewbourne Oil Company/OGRID 14744
Applicant's Counsel:	James Bruce
Case Title:	Application of Mewbourne Oil Company for Compulsory Pooling, Lea County, New Mexico
Entries of Appearance/Intervenors:	
Well Family	Lobo Wolfcamp wells
Formation/Pool	
Formation Name(s) or Vertical Extent:	Wolfcamp
Primary Product (Oil or Gas):	Oil
Pooling this vertical extent:	Entire Wolfcamp formation
Pool Name and Pool Code:	WC-025 G-09 S213232A Upper Wolfcamp/Pool Code 98313
Well Location Setback Rules:	Statewide Rules for horizontal wells – 330' and 100' setbacks
Spacing Unit	
Type (Horizontal/Vertical)	Horizontal
Size (Acres)	320 acres
Building Blocks:	40 acres
Orientation:	South-North
Description: TRS/County	W/2E/2 §33 and W/2E/2 §28, Township 21 South, Range 32 East, NMPM, Lea County
Standard Horizontal Well Spacing Unit (Y/N), If No, describe <u>and is approval of non-standard unit requested in this application?</u>	Yes
Other Situations	
Depth Severance: Y/N. If yes, description	N
Proximity Tracts: If yes, description	N

EXHIBIT 7

Proximity Defining Well: if yes, description	
Applicant's Ownership in Each Tract	Exhibit 2-B
Well(s)	
Name & API (if assigned), surface and bottom hole location, footages, completion target, orientation, completion status (standard or non-standard)	Add wells as needed
Well #1	Lobo 33/28 Fed. Com. Well No. 715H API No. 30-025-Pending SHL: 150 FSL & 1810 FEL §33 BHL: 100 FNL & 1980 FEL §28 FTP: 100 FSL & 1980 FEL §33 LTP: 100 FNL & 1980 FEL §28 Upper Wolfcamp/TVD 12040 feet/MD 22320 feet
Well #2	
Horizontal Well First and Last Take Points	See above
Completion Target (Formation, TVD and MD)	See above
AFE Capex and Operating Costs	
Drilling Supervision/Month \$	\$8000
Production Supervision/Month \$	\$800
Justification for Supervision Costs	Exhibit 2, page 2
Requested Risk Charge	Cost plus 200%
Notice of Hearing	
Proposed Notice of Hearing	Exhibit 1
Proof of Mailed Notice of Hearing (20 days before hearing)	Exhibit 4
Proof of Published Notice of Hearing (10 days before hearing)	Exhibit 6
Ownership Determination	
Land Ownership Schematic of the Spacing Unit	Exhibit 2-B
Tract List (including lease numbers and owners)	Exhibit 2-B
If approval of Non-Standard Spacing Unit is requested, Tract List (including lease numbers and owners) of Tracts subject to	

notice requirements.	
Pooled Parties (including ownership type)	Exhibit 2-B; Working Interest Owners
Unlocatable Parties to be Pooled	Yes
Ownership Depth Severance (including percentage above & below)	No Depth Severance
Joinder	
Sample Copy of Proposal Letter	Exhibit 2-C
List of Interest Owners (i.e. Exhibit A of JOA)	Exhibit 2-B
Chronology of Contact with Non-Joined Working Interests	Exhibit 2-C
Overhead Rates In Proposal Letter	
Cost Estimate to Drill and Complete	Exhibit 2-D
Cost Estimate to Equip Well	Exhibit 2-D
Cost Estimate for Production Facilities	Exhibit 2-D
Geology	
Summary (including special considerations)	Exhibit 3
Spacing Unit Schematic	Exhibits 2-A and 3-A
Gunbarrel/Lateral Trajectory Schematic	Exhibit 3-B
Well Orientation (with rationale)	South-North; Exhibits 3, 3-A, and 3-C
Target Formation	Upper Wolfcamp
HSU Cross Section	Exhibit 3-B
Depth Severance Discussion	N/A
Forms, Figures and Tables	
C-102	Exhibit 2-A
Tracts	Exhibit 2-B
Summary of Interests, Unit Recapitulation (Tracts)	Exhibits 2-B
General Location Map (including basin)	Exhibit 3-A
Well Bore Location Map	Exhibit 2-A
Structure Contour Map - Subsea Depth	Exhibit 3-A

Cross Section Location Map (including wells)	Exhibit 3-A
Cross Section (including Landing Zone)	Exhibit 3-B
Additional Information	
Special Provisions/Stipulations	
CERTIFICATION: I hereby certify that the information provided in this checklist is complete and accurate.	
Printed Name (Attorney or Party Representative):	James Bruce
Signed Name (Attorney or Party Representative):	
Date:	September 7, 2023

Effective