

**STATE OF NEW MEXICO
ENERGY, MINERALS AND NATURAL RESOURCES DEPARTMENT
OIL CONSERVATION DIVISION**

**APPLICATION OF DEVON ENERGY PRODUCTION
COMPANY, L.P., FOR COMPULSORY POOLING,
EDDY COUNTY, NEW MEXICO**

Case No. 23911

NOTICE OF FILING EXHIBIT 2 (AMENDED HEARING PACKET)

Devon Energy Production Company, L.P., (“Devon”) through its undersigned attorneys, hereby submits for filing with the Oil Conservation Division the Amended Hearing Packet for the above-referenced case, attached hereto as Exhibit 2. In this Amended Hearing Packet, Devon has provided an Amended Exhibit A-2 in which it has listed Magnum Hunter Production, Inc. (“MHPI”) as committed and has removed it from the list of pooled parties in said Exhibit, because MHPI has entered into a JOA with Devon. Also, in Amended Exhibit A-2, Devon has removed XTO Holdings LLC from the list of pooled parties as it is no longer a party to be pooled.

Respectfully submitted,

ABADIE & SCHILL, PC

/s/ Darin C. Savage

Darin C. Savage

Andrew D. Schill
William E. Zimsky
214 McKenzie Street
Santa Fe, New Mexico 87501
Telephone: 970.385.4401
Facsimile: 970.385.4901
darin@abadieschill.com
andrew@abadieschill.com
bill@abadieschill.com

**Attorneys for Devon Energy Production
Company, L.P.**

CERTIFICATE OF SERVICE

I hereby certify that a true and correct copy of the foregoing was filed with the New Mexico Oil Conservation Division and was served on counsel of record via electronic mail on November 2, 2023:

Deana M. Bennett – deana.bennett@modrall.com
Earl E. DeBrine, Jr. – earl.debrine@modrall.com
Yarithza Peña – yarithza.pena@modrall.com

Attorneys for Magnum Hunter Production, Inc.

/s/ Darin C. Savage
Darin C. Savage

**BEFORE THE OIL CONSERVATION DIVISION
EXAMINER HEARING NOVEMBER 2, 2023**

**APPLICATION OF DEVON ENERGY PRODUCTION
COMPANY, L.P., FOR COMPULSORY POOLING,
EDDY COUNTY, NEW MEXICO**

Amended Hearing Packet for

Case No. 23911:

Burton Flat 3-1 Fed State Com 623H Well

Included Amended Exhibit A-2

DEVON ENERGY PRODUCTION COMPANY, L.P.

**EXHIBIT
2**

TABLE OF CONTENTS

TAB 1	Reference for Case No. 23911 Application Case No. 23911: Burton Flat 3-1 Fed State Com 623H Well NMOCD Checklist Case No. 23911
TAB 2	Exhibit A: Self-Affirmed Statement of Andy Bennett, Landman Exhibit A-1: C-102 Forms Amended Exhibit A-2: Ownership and Sectional Map Exhibit A-3: Well Proposal Letters and AFEs Exhibit A-4: Chronology of Contacts with Uncommitted Owners
TAB 3	Exhibit B: Self-Affirmed Statement of Joseph Dixon, Geologist Exhibit B-1: Structure Map Exhibit B-2: Gross Isochore Exhibit B-3: Cross-Section Exhibit B-4: Gun Barrel View Exhibit B-5: Generalized Cross-Section
TAB 4	Exhibit C: Self-Affirmed Statement of Notice, Darin C. Savage Exhibit C-1: Notice Letter Exhibit C-2: Mailing List Exhibit C-3: Affidavit of Publication

TAB 1

Reference for Case No. 23911
Application Case No. 23911:
NMOCD Checklist Case No. 23911

Burton Flat 3-1 Fed State Com 624H Well

**STATE OF NEW MEXICO
ENERGY, MINERALS AND NATURAL RESOURCES DEPARTMENT
OIL CONSERVATION DIVISION**

**APPLICATION OF DEVON ENERGY PRODUCTION
COMPANY, L.P., FOR COMPULSORY POOLING,
EDDY COUNTY, NEW MEXICO**

Case No. 23911

APPLICATION

Devon Energy Production Company, L.P., (“Devon”), OGRID No. 6137, through its undersigned attorneys, hereby files this Application with the Oil Conservation Division (“Division”) pursuant to the provisions of NMSA 1978, Section 70-2-17, seeking an order pooling all uncommitted mineral interests in the Wolfcamp formation, designated as an oil pool, underlying a standard 960-acre, more or less, spacing and proration unit comprised of Lots 9 through 16 of Sections 1, 2 and 3, Township 21 South, Range 27 East, NMPM, Eddy County, New Mexico. Sections 1, 2, and 3 are irregular sections containing correction lots.

In support of its Application, Devon states the following:

1. Devon is a working interest owner in the proposed horizontal spacing unit (“HSU”) and has a right to drill a well thereon.
2. Devon proposes and dedicates to the HSU the **Burton Flat 3-1 Fed State Com 623H Well**, as the initial well, to be drilled to a sufficient depth to test the Wolfcamp formation.
3. Devon proposes the **Burton Flat 3-1 Fed State Com 623H Well**, an oil well, to be horizontally drilled from a surface location in Lot 13 of Section 3, Township 21 South, Range 27 East to a bottom hole location in Lot 9 of Section 1, Township 21 South, Range 27 East. The **Burton Flat 3-1 Fed State Com 623H Well** is the proximity well, whose interval is positioned

within 330 feet of the north boundary line of Lots 13 through 16 so the unit can include proximity tracts (the proximity tracts are Lots 13 through 16 of Sections 1, 2, and 3).

4. The proposed well is orthodox in its location, and the take points and completed interval comply with setback requirements under statewide rules.

5. Devon has sought in good faith, but has been unable to obtain, voluntary agreement from all interest owners to participate in the drilling of the well or in the commitment of their interests to the well for their development within the proposed HSU.

6. The pooling of all interests in the Wolfcamp formation within the proposed HSU, and the establishment of the standard spacing unit, will avoid the drilling of unnecessary wells, prevent waste, and protect correlative rights.

7. In order to provide for its just and fair share of the oil and gas underlying the subject lands, Devon requests that all uncommitted interests in this HSU be pooled and that Devon be designated the operator of the proposed horizontal well and HSU.

WHEREFORE, Devon requests that this Application be set for hearing on November 2, 2023, before an Examiner of the Oil Conservation Division, and after notice and hearing as required by law, the Division enter an order:

A. Pooling all uncommitted mineral interests in the Wolfcamp formation, designated as an oil pool, underlying a standard 960-acre, more or less, spacing and proration unit comprised of Lots 9 through 16 of Sections 1, 2 and 3, Township 21 South, Range 27 East, NMPM, Eddy County, New Mexico;

B. Approving the **Burton Flat 3-1 Fed State Com 623H Well** as the well for the HSU.

- C. Designating Devon as operator of this HSU and the horizontal well to be drilled thereon;
- D. Authorizing Devon to recover its costs of drilling, equipping, and completing the well;
- E. Approving actual operating charges and costs of supervision, to the maximum extent allowable, while drilling and after completion, together with a provision adjusting the rates pursuant to the COPAS accounting procedures; and
- F. Setting a 200% charge for the risk assumed by Devon in drilling and completing the well in the event a working interest owner elects not to participate in the well.

Respectfully submitted,

ABADIE & SCHILL, PC

/s/ Darin C. Savage

Darin C. Savage

Andrew D. Schill
William E. Zimsky
214 McKenzie Street
Santa Fe, New Mexico 87501
Telephone: 970.385.4401
Facsimile: 970.385.4901
darin@abadieschill.com
andrew@abadieschill.com
bill@abadieschill.com

**Attorneys for Devon Energy Production
Company, L.P.**

Application of Devon Energy Production Company, L.P., for Compulsory Pooling, Eddy County, New Mexico. Applicant in the above-styled cause seeks an order from the Division pooling all uncommitted mineral interests in the Wolfcamp formation, designated as an oil pool, underlying a standard 960-acre, more or less, spacing and proration unit comprised of Lots 9 through 16 of Sections 1, 2 and 3, Township 21 South, Range 27 East, NMPM, Eddy County, New Mexico. Sections 1, 2, and 3 are irregular sections containing correction lots. The proposed well to be dedicated to the horizontal spacing unit is the **Burton Flat 3-1 Fed State Com 623H Well**, an oil well, to be horizontally drilled from a surface location in Lot 13 of Section 3 to a bottom hole location in Lot 9 of Section 1. The **623H Well** is also the proximity well, and proximity tracts will be utilized for the unit. The well will be orthodox in location, and the take points and completed interval will comply with the setback requirements under the statewide Rules. Also to be considered will be approval for the cost of drilling and completing the well and the allocation of the costs thereof; actual operating costs and charges for supervision; the designation of the Applicant as Operator of the well and unit; and a 200% charge for the risk involved in drilling and completing the well. The well and lands are located approximately 7 miles northeast of Carlsbad, New Mexico.

COMPULSORY POOLING APPLICATION CHECKLIST

ALL INFORMATION IN THE APPLICATION MUST BE SUPPORTED BY SIGNED AFFIDAVITS

Case: 23911	APPLICANT'S RESPONSE
Date	November 2, 2023
Applicant	Devon Energy Production Company, L.P.
Designated Operator & OGRID (affiliation if applicable)	6137
Applicant's Counsel:	Darin C. Savage, Abadie & Schill, P.C.
Case Title:	APPLICATION OF DEVON ENERGY PRODUCTION COMPANY, L.P., FOR COMPULSORY POOLING, EDDY COUNTY, NEW MEXICO
Entries of Appearance/Intervenors:	N/A
Well Family	Burton Flat 3-1 Fed State Com
Formation/Pool	
Formation Name(s) or Vertical Extent:	Wolfcamp formation
Primary Product (Oil or Gas):	Oil
Pooling this vertical extent:	Wolfcamp formation
Pool Name and Pool Code:	WC BURTON FLAT UPPER WC EAST; Pool Code: 98315
Well Location Setback Rules:	Statewide Rules
Spacing Unit	
Type (Horizontal/Vertical)	Horizontal
Size (Acres)	960
Building Blocks:	quarter-quarter sections
Orientation:	West to East
Description: TRS/County	Lots 9 through 16 of Sections 1, 2 and 3, Township 21 South, Range 27 East, NMPM, Eddy County, New Mexico
Standard Horizontal Well Spacing Unit (Y/N), If No, describe <u>and</u> is approval of non-standard unit requested in this application?	Yes
Other Situations	
Depth Severance: Y/N. If yes, description	No
Proximity Tracts: If yes, description	Yes; proximity tracts Lots 13 through 16
Proximity Defining Well: if yes, description	Burton Flat 3-1 Fed State Com 623H Well is the proximity well, whose interval is positioned within 330 feet of the north boundary line of Lots 13 through 16 so the unit can include proximity tracts (the proximity tracts are Lots 13 through 16 of Sections 1, 2, and 3).
Applicant's Ownership in Each Tract	See exhibit A-2

Name & API (if assigned), surface and bottom hole location, footages, completion target, orientation, completion status (standard or non-standard)	Add wells as needed
Well #1	Burton Flat 3-1 Fed State Com 623H Well (API No. Pending), SHL: Lot 13, 2988' FSL, 150' FWL, Section 3, T21S-R27E; BHL: Lot 9, 3400' FNL, 20' FEL, Section 1, T21S-R27E, laydown, standard location
Horizontal Well First and Last Take Points	Burton Flat 3-1 Fed State Com 623H Well: FTP 3400' FNL, 100' FWL, Section 3; LTP 3400' FNL, 100' FEL, Section 1
Completion Target (Formation, TVD and MD)	Burton Flat 3-1 Fed State Com 623H Well: Landing TVD approx. 8915', Bottom Hole TVD approx. 9,115'; TMD 24,395'; Wolfcamp formation, See Exhibit A & B-3
AFE Capex and Operating Costs	
Drilling Supervision/Month \$	\$8,000, Exhibit A
Production Supervision/Month \$	\$800, Exhibit A
Justification for Supervision Costs	Exhibit A
Requested Risk Charge	200%, Exhibit A
Notice of Hearing	
Proposed Notice of Hearing	Exhibit C, C-1
Proof of Mailed Notice of Hearing (20 days before hearing)	Exhibit C-2
Proof of Published Notice of Hearing (10 days before hearing)	Exhibit C-3
Ownership Determination	
Land Ownership Schematic of the Spacing Unit	Exhibit A-2
Tract List (including lease numbers and owners)	Exhibit A-2
If approval of Non-Standard Spacing Unit is requested, Tract List (including lease numbers and owners) of Tracts subject to notice requirements.	N/A
Pooled Parties (including ownership type)	Exhibit A-2, includes Working Interest owners; Record Title owners; and ORRI owners.
Unlocatable Parties to be Pooled	Exhibit A: Para. 13
Ownership Depth Severance (including percentage above & below)	N/A
Joinder	
Sample Copy of Proposal Letter	Exhibit A-3
List of Interest Owners (ie Exhibit A of JOA)	Exhibit A-2
Chronology of Contact with Non-Joined Working Interests	Exhibit A-4
Overhead Rates In Proposal Letter	Exhibit A-3
Cost Estimate to Drill and Complete	Exhibit A-3
Cost Estimate to Equip Well	Exhibit A-3

Cost Estimate for Production Facilities	Exhibit A-3
Geology	
Summary (including special considerations)	Exhibit B
Spacing Unit Schematic	Exhibits B-1, B-2
Gunbarrel/Lateral Trajectory Schematic	Exhibit B-4
Well Orientation (with rationale)	Exhibit B, B-1, B-2
Target Formation	Exhibit B-3
HSU Cross Section	Exhibits B-3, B-5
Depth Severance Discussion	N/A
Forms, Figures and Tables	
C-102	Exhibit A-1
Tracts	Exhibit A-2
Summary of Interests, Unit Recapitulation (Tracts)	Exhibit A-2
General Location Map (including basin)	Exhibit A-2
Well Bore Location Map	Exhibit A-1, B-1
Structure Contour Map - Subsea Depth	Exhibit B-1
Cross Section Location Map (including wells)	Exhibit B-3
Cross Section (including Landing Zone)	Exhibits B-3, B-5
Additional Information	
Special Provisions/Stipulations	
CERTIFICATION: I hereby certify that the information provided in this checklist is complete and accurate.	
Printed Name (Attorney or Party Representative):	Darin C. Savage
Signed Name (Attorney or Party Representative):	<i>Darin C. Savage</i>
Date:	10/31/23

TAB 2

Case No. 23911

- Exhibit A: Self-Affirmed Statement of Andy Bennett, Landman
- Exhibit A-1: C-102 Forms
- Amended Exhibit A-2: Ownership and Sectional Map
- Exhibit A-3: Well Proposal Letters and AFEs
- Exhibit A-4: Chronology of Contacts with Uncommitted Owners

**STATE OF NEW MEXICO
DEPARTMENT OF ENERGY, MINERALS AND NATURAL RESOURCES
OIL CONSERVATION DIVISION**

**APPLICATION OF DEVON ENERGY PRODUCTION
COMPANY, L.P., FOR COMPULSORY POOLING,
EDDY COUNTY, NEW MEXICO**

Case No. 23911

SELF-AFFIRMED STATEMENT OF ANDY BENNETT

I, being duly sworn on oath, state the following:

1. I am over the age of eighteen years and have the capacity to execute this Statement, which is based on my personal knowledge.

2. I am employed as a Landman with Devon Energy Production Company, L.P. (“Devon”), and I am familiar with the subject application and the lands involved.

3. I graduated from the University of Oklahoma with a Bachelor’s degree in Business (Energy Management) in 2008. I have worked at Devon for approximately 14 years, and I have been working in New Mexico for 5 years. My credentials as a petroleum landman have been accepted by the New Mexico Oil Conservation Division (“Division”) and made a matter of record.

4. This Statement is submitted in connection with the filing by Devon of the above-referenced spacing and compulsory pooling applications pursuant to 19.15.4.12.A(1).

5. Devon seeks an order pooling all uncommitted mineral interests in the Wolfcamp formation (specifically WC Burton Flat Upper Wolfcamp East [Pool Code: 98315]), designated as an oil pool, underlying a standard 960-acre, more or less, spacing and proration unit comprised of Lots 9 through 16 of Sections 1, 2 and 3, Township 21 South, Range 27 East, NMPM, Eddy County, New Mexico. Sections 1, 2, and 3 are irregular sections containing correction lots.

6. Under Case No. 23911, Devon seeks to dedicate to the HSU the **Burton Flat 3-1 Fed State Com 623H Well**, as the initial well, to be drilled to a sufficient depth to test the Wolfcamp formation.

7. The **Burton Flat 3-1 Fed State Com 623H Well**, an oil well (API No. pending), to be horizontally drilled from a surface location in in Lot 13 of Section 3, Township 21 South, Range 27 East to a bottom hole location in Lot 9 of Section 1, Township 21 South, Range 27 East. The **Burton Flat 3-1 Fed State Com 623H Well** is the proximity well, whose interval is positioned within 330 feet of the north boundary line of Lots 13 through 16 so the unit can include proximity tracts (the proximity tracts are Lots 13 through 16 of Sections 1, 2, and 3); approximate landing TVD of 8,915', bottom hole TVD of 9,115'; approximate TMD of 24,395'; FTP in Section 3: 3,400' FNL, 100' FWL; LTP in Section 1: 3,400' FNL, 100' FEL.

8. The proposed C-102 is attached as **Exhibit A-1**.

9. A general location plat and a plat outlining the unit being pooled is attached hereto as **Exhibit A-2**, which show the location of the proposed well within the unit. The well location is orthodox, and it meets the Division's setback requirements.

10. The parties being pooled, the nature of their interests, and their last known addresses are listed on **Exhibit A-2** attached hereto. **Exhibit A-2** includes information regarding the working interest owners, the overriding royalty interest owners, and the record title owners to be pooled.

11. There are no depth severances in the Wolfcamp formation in this acreage.

12. Our review of records did not reveal any overlapping units.

13. I provided the law firm of Abadie & Schill P.C. a list of names and addresses for the uncommitted interest owners shown on **Exhibit A-2**. In compiling these addresses, I

conducted a diligent search of the public records in Eddy County, New Mexico, where the well is located, and of phone directories and did computer searches to locate the contact information for parties entitled to notification. All Working Interest owners were locatable and received notice. Notice for one Record Title owner is listed as To be Returned, therefore a location has not been confirmed for: XTO Holdings LLC. Sixteen ORRI owners are listed as In-Transit, Forwarded or To Be Returned, as indicated in **Exhibit C-2**. Devon published notice in the Carlsbad Current-Argus, a newspaper of general circulation in Eddy County, New Mexico, to account for any unlocatable parties and cover any contingencies regarding notice.

14. Devon has made a good faith effort to negotiate with the interest owners, but has been unable to obtain, voluntary agreement from all interest owners to participate in the drilling of the well or in the commitment of their interests to the well for its development within the proposed horizontal spacing unit. **Exhibit A-4** provides a chronology and history of contacts with the owners.

15. The interest owners being pooled have been contacted regarding the proposed well but have failed or refused to voluntarily commit their interest in the well. However, Devon has been in ongoing discussions with some of the interest owners to voluntarily enter into a Joint Operating Agreement. If a mutually agreeable Joint Operating Agreement is reached between Devon and another interest owner or owners, Devon requests that the voluntary agreement become operative and supersede the Division's order for said parties, except to the extent the Division deems it necessary to maintain spacing criteria for the purpose of conservation, the prevention of waste, and protection of correlative rights.

16. **Exhibit A-3** is a sample proposal letter and the AFEs for the proposed well. The estimated cost of the well set forth in the AFEs is fair, reasonable, and comparable to the costs of other wells of similar depths and lengths drilled in this area of New Mexico.

17. Devon requests overhead and administrative rates of \$8,000/month for drilling each well and \$800/month for producing each well. These rates are fair and comparable to the rates charged by other operators for wells of this type in this area of southeastern New Mexico. Devon requests that these rates be adjusted periodically as provided in the COPAS Accounting Procedure.

18. Devon requests the maximum cost, plus 200% risk charge be assessed against non-consenting working interest owners to the extent needed.

19. Devon requests that it be designated operator of the unit and well.

20. The Exhibits to this Statement were prepared by me or compiled from Devon's company business records under my direct supervision.

21. The granting of this Application is in the best interests of conservation, the prevention of waste, and the protection of correlative rights, and will avoid the drilling of unnecessary wells.

22. The foregoing is correct and complete to the best of my knowledge and belief.

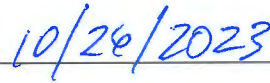
[Signature page follows]

Signature page of Self-Affirmed Statement of Andy Bennett:

I understand that this Self-Affirmed Statement will be used as written testimony before the Division in Case No. 23911 and affirm that my testimony herein is true and correct, to the best of my knowledge and belief and made under penalty of perjury under the laws of the State of New Mexico.



Andy Bennett



Date Signed

DISTRICT I
1625 N. FRENCH DR., HOBBS, NM 88240
Phone: (575) 393-6161 Fax: (575) 393-0720

DISTRICT II
811 S. FIRST ST., ARTESIA, NM 88210
Phone: (575) 748-1283 Fax: (575) 748-9720

DISTRICT III
1000 RIO BRAZOS RD., AZTEC, NM 87410
Phone: (505) 334-6178 Fax: (505) 334-6170

DISTRICT IV
1220 S. ST. FRANCIS DR., SANTA FE, NM 87505
Phone: (505) 476-3460 Fax: (505) 476-3462

State of New Mexico
Energy, Minerals & Natural Resources Department
OIL CONSERVATION DIVISION
1220 SOUTH ST. FRANCIS DR.
Santa Fe, New Mexico 87505

Form C-102
Revised August 1, 2011
Submit one copy to appropriate
District Office

AMENDED REPORT

WELL LOCATION AND ACREAGE DEDICATION PLAT

API Number	Pool Code	Pool Name
	98315	WC BURTON FLAT UPPER WC
Property Code	Property Name	
	BURTON FLAT 3-1 FED STATE COM	
OGRID No.	Operator Name	
6137	DEVON ENERGY PRODUCTION COMPANY, L.P.	
	Well Number	
	623H	
	Elevation	
	3195.9'	

Surface Location

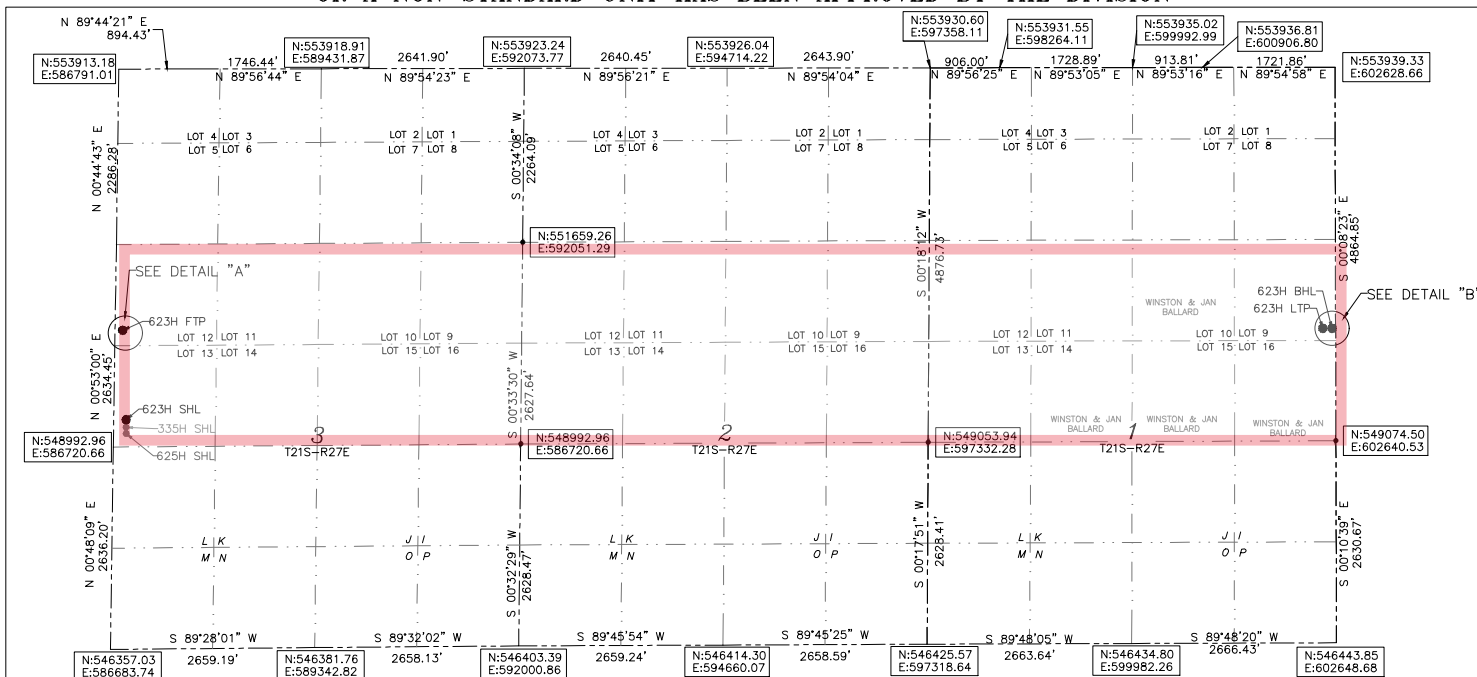
UL or lot No.	Section	Township	Range	Lot Idn	Feet from the	North/South line	Feet from the	East/West line	County
LOT 13	3	21-S	27-E		2988	SOUTH	150	WEST	EDDY

Bottom Hole Location If Different From Surface

UL or lot No.	Section	Township	Range	Lot Idn	Feet from the	North/South line	Feet from the	East/West line	County
LOT 9	1	21-S	27-E		3400	NORTH	20	EAST	EDDY

Dedicated Acres	Joint or Infill	Consolidation Code	Order No.
960			

NO ALLOWABLE WILL BE ASSIGNED TO THIS COMPLETION UNTIL ALL INTERESTS HAVE BEEN CONSOLIDATED
OR A NON-STANDARD UNIT HAS BEEN APPROVED BY THE DIVISION



**BURTON FLAT 3-1
FED STATE COM 623H**
LAT: 32.510128
LON: 104.185606
N: 549346.91
E: 586875.74

FIRST TAKE POINT
3400' FNL 100' FWL SEC. 3
LAT: 32.513335
LON: 104.185704
N: 550513.39
E: 586844.11

LAST TAKE POINT
3400' FNL 100' FEL SEC. 1
LAT: 32.513336
LON: 104.134794
N: 550539.20
E: 602536.95

BOTTOM OF HOLE
LAT: 32.513335
LON: 104.134535
N: 550539.31
E: 602616.95

are based on the New Mexico State Plane Coordinate System, NAD 83, New Mexico East Zone 3001, US Survey Feet, all distances are grid.

DETAIL "A" (N.T.S.)
LOT 12, LOT 13, 623H FTP, SOUTH LINE, SECTION LINE, 100', 204', 158', 80', 20'

DETAIL "B" (N.T.S.)
LOT 9, LOT 16, 623H BHL, SOUTH LINE, SECTION LINE, 158', 80', 20'

OPERATOR CERTIFICATION

I hereby certify that the information herein is true and complete to the best of my knowledge and belief, and that this organization either owns a working interest or unleased mineral interest in the land including the proposed bottom hole location or has a right to drill this well at this location pursuant to a contract with an owner of such mineral or working interest, or to a voluntary pooling agreement or a compulsory pooling order heretofore entered by the division.

Signature *Arianna Evans* Date 10/26/22

Signature
Arianna Evans
Printed Name
arianna.evans@dvn.com
E-mail Address

SURVEYOR CERTIFICATION

I hereby certify that the well location shown on this plat was plotted from field notes of actual surveys made by me or under my supervision, and that the same is true and correct to the best of my belief.

Signature & Seal of Professional Surveyor
B. L. ... 10/20/2022

Certificate No. 22404

EXHIBIT A-1

Intent As Drilled

API #		
Operator Name:	Property Name:	Well Number

Kick Off Point (KOP)

UL	Section	Township	Range	Lot	Feet	From N/S	Feet	From E/W	County
	3	21S	27E	13	3401	NORTH	52	WEST	EDDY
Latitude					Longitude				NAD
32.51323631					104.18594676				83

First Take Point (FTP)

UL	Section	Township	Range	Lot	Feet	From N/S	Feet	From E/W	County
Latitude					Longitude				NAD

Last Take Point (LTP)

UL	Section	Township	Range	Lot	Feet	From N/S	Feet	From E/W	County
Latitude					Longitude				NAD

Is this well the defining well for the Horizontal Spacing Unit? YES

Is this well an infill well? NO

If infill is yes please provide API if available, Operator Name and well number for Defining well for Horizontal Spacing Unit.

API #		
Operator Name:	Property Name:	Well Number

KZ 06/29/2018

Amended Exhibit "A-2"

Lots 9-16 of Sections 1, 2, and 3 of T21S-R27E, Eddy County, New Mexico, Wolfcamp Formation

L4	L3	L2	L1	L4	L3	L2	L1	L4	L3	L2	L1
L5	L6	L7	L8	L5	L6	L7	L8	L5	L6	L7	L8
L12	L11	L10	L9	L12	L11	L10	L9	L12	L11	L10	L9
L13	L14	L15	L16	L13	L14	L15	L16	L13	L14	L15	L16
Sec. 3				Sec. 2				Sec. 1			

Tract 1:
USA NMNM-0560290
(Lots 9, 10, 11, 15, 16)

USA NMNM-0560295
(Lot 12)

USA NMNM-0560289
(Lots 13 & 14)

(320 acres)



Tract 2:
ST of NM L0-2766
(Lots 9, 13, 14)

ST of NM L0-6523
(Lots 10, 11, 12, 15, 16)

(320 acres)



Tract 3:
USA NMNM-17095
(Lot 9)

Roy Renfroe et al (Fee Lease)
(Lots 10, 14, 15, 16)

USA NMNM-40256
(Lot 11)

USA NMNM-46275
(Lots 12 & 13)

(320 acres)



Burton Flat 3-1 Fed State Com 623H
SHL: Sec. 3-21S-27E; 2,988' FSL & 150' FWL
BHL: Sec. 1-21S-27E; 3,400' FNL & 20' FEL



**Amended
Exhibit "A-2"**
OWNERSHIP BREAKDOWN – Wolfcamp formation
**Lots 9-16 of Sections 1, 2, and 3 of Township 21 South, Range 27 East of Eddy
County, NM**
Burton Flat 3-1 Fed State Com 623H

TRACT 1 OWNERSHIP (encompassing Lots 9-16 of Section 3-T21S-R27E, being 320 acres)

Owner	Net Acres	Unit WI	Status
Devon Energy Production Company, L.P. 333 W. Sheridan Avenue Oklahoma City, OK 73102	291.93671	30.410074%	Committed
Claremont Corporation PO Box 3326 Tulsa, OK 74101	0.120048	0.012505%	Uncommitted
Davoil Inc. PO Box 122269 Fort Worth, TX 76121	0.852912	0.088845%	Committed
GW Holdings Inc. (dba Great Western Drilling Ltd.) PO Box 1659 Midland, TX 79702	1.5480384	0.161254%	Uncommitted
Javelina Partners 616 Texas Street Fort Worth, TX 76102	3.2012672	0.3334653%	Committed
Redfern Enterprises Inc. PO Box 2127 Midland, TX 79702	1.1235904	0.1170407%	Uncommitted
Sabinal Energy, LLC 1780 Hughes Landing Blvd., Suite 1200 The Woodlands, TX 77380	17.4375072	1.816407%	Committed
Sieb Resources PO Box 1107 Richmond, TX 77046	0.578656	0.0602767%	Uncommitted
Zorro Partners, Ltd. 616 Texas Street Fort Worth, TX 76102	3.2012704	0.3334657%	Committed
TRACT 1 TOTAL	320	33.333333%	

TRACT 2 OWNERSHIP (Lots 9-16 of Section 2-T21S-R27E, being 320 acres)

Owner	Net Acres	Unit WI	Status
Devon Energy Production Company, L.P. 333 W. Sheridan Avenue Oklahoma City, OK 73102	291.93671	30.410074%	Committed
Claremont Corporation PO Box 3326 Tulsa, OK 74101	0.120048	0.012505%	Uncommitted
Davoil Inc. PO Box 122269 Fort Worth, TX 76121	0.852912	0.088845%	Committed
GW Holdings Inc. (dba Great Western Drilling Ltd.) PO Box 1659 Midland, TX 79702	1.5480384	0.161254%	Uncommitted
Javelina Partners 616 Texas Street Fort Worth, TX 76102	3.2012672	0.3334653%	Committed
Redfern Enterprises Inc. PO Box 2127 Midland, TX 79702	1.1235904	0.1170407%	Uncommitted
Sabinal Energy, LLC 1780 Hughes Landing Blvd., Suite 1200 The Woodlands, TX 77380	17.4375072	1.816407%	Committed
Sieb Resources PO Box 1107 Richmond, TX 77046	0.578656	0.0602767%	Uncommitted
Zorro Partners, Ltd. 616 Texas Street Fort Worth, TX 76102	3.2012704	0.3334657%	Committed
TRACT 2 TOTAL	320	33.333333%	

TRACT 3 OWNERSHIP (Lots 9-16 of Section 1-T21S-R27E, being 320 acres)

Owner	Net Acres	Unit WI	Status
Devon Energy Production Company, L.P. 333 W. Sheridan Avenue Oklahoma City, OK 73102	240	25.00%	Committed
Magnum Hunter Production, Inc. 600 Marienfeld St., Suite 600 Midland, TX	80	8.33333%	Committed
TRACT 3 TOTAL	320	33.333333%	

UNIT RECAPITULATION:

Lots 9-16 of Sections 1, 2, and 3 of T21S-R27E; being 960 acres

Devon Energy Production Company, L.P.	85.820148%	WI
Magnum Hunter Production, Inc.	8.333333%	WI
Claremont Corporation	0.02501%	WI
Davoil Inc.	0.17769%	WI
GW Holdings Inc. (dba Great Western Drilling Ltd.)	0.322508%	WI
Javelina Partners	0.6669307%	WI
Redfern Enterprises Inc.	0.2340813%	WI
Sabinal Energy, LLC	3.632814%	WI
Sieb Resources	0.1205533%	WI
Zorro Partners, Ltd.	0.6669313%	WI

UNIT TOTAL: 100% WI

Overriding Royalty Owners

ANN T TOLLEFSON REV LVG TRUST DTD JUNE 7 2006 ANN TOLLEFSON TRUSTEE
JOHN W GATES LLC
BRITT TROWBRIDGE
PENASCO PETROLEUM LLC
TYLER TROWBRIDGE
Tomahawk I, LLC
PATRICIA BOYLE YOUNG
NORBERT M MCCAWE
BETH TROWBRIDGE CRAIG
HUDSON NEW MEXICO MIN TRUST
ARD OIL LTD
ROBERTA MCCAWE
TER-MACK LP
GENE EDWARD TROWBRIDGE III AKA TREY TROWBRIDGE
ROLLA R HINKLE III
SUDIE MARIE ADAMS
WILLIAM EDWARD STEINMANN JR & PATRICIA ANNE STEINMANN JOINT TENANTS
ESTATE OF GWENDOLYN P RUTLEDGE ALEXIS A SCOTT PERSONAL REP
COLGATE ROYALTIES LP
RONALD L MARCUM & SYLVIA G MARCUM
CRM 2018 LP
WINNIE HELEN HAYES
ESTATE OF HAZEL W. BROOKS KIRKPATRICK
CHESAPEAKE EXPLORATION, LLC
JANET LEWIS
ESTATE OF DEAN W. ROWELL
SILVERADO OIL & GAS, LLP
STARRETT ROYALTY, LLC
TAYBECS ROYALTIES, LLC
PEGASUS RESOURCES, LLC
MASON OAKS ENERGY HOLDINGS, LLC
KANE RESOURCES, LLC
SMP SIDECAR TITAN MINERAL HOLDINGS, LP
MSH FAMILY REAL ESTATE PARTNERSHIP II, LLC
SMP TITAN FLEX, LP
ANN STOTT, WIFE OF HARRY W. STOTT
ST. LUKE LUTHERAN CHURCH
AMERIPERMIAN HOLDINGS, LLC
PENNY MARIE PIEKARSKI
C. EUGENE CORRIHER
LIBERTY OIL AND GAS CORPORATION

Record Title Owners (Lessees of Record)

Magnum Hunter Production, Inc.
 Devon Energy Production Company, LP
 Sabinal Energy Operating, LLC
 Roy Renfroe et. al.

Pooling List Recapitulation: Full List of Uncommitted Parties/Persons to be Pooled:

CLAREMONT CORPORATION.	WI
GW HOLDINGS INC	WI
SIEB RESOURCES	WI
REDFERN ENTERPRISES INC	WI
ASPEN ENERGY PARTNERS, LTD	RT
STATE OF NEW MEXICO COMMISSION OF PUBLIC LANDS	RI
BUREAU OF LAND MANAGEMENT	RI
ONRR ROYALTY MANAGEMENT PROGRAM	RI
ANN T TOLLEFSON REV LVG TRUST DTD JUNE 7 2006, ANN TOLLEFSON TRUSTEE	ORRI
JOHN W GATES LLC	ORRI
BRITT TROWBRIDGE	ORRI
PENASCO PETROLEUM LLC	ORRI
TYLER TROWBRIDGE	ORRI
TOMAHAWK I, LLC	ORRI
PATRICIA BOYLE YOUNG	ORRI
NORBERT M MCCA W	ORRI
BETH TROWBRIDGE CRAIG	ORRI
HUDSON NEW MEXICO MIN TRUST	ORRI
ARD OIL LTD	ORRI
ROBERTA MCCA W	ORRI
TER-MACK LP	ORRI
GENE EDWARD TROWBRIDGE III AKA TREY TROWBRIDGE	ORRI
ROLLA R HINKLE III	ORRI
SUDIE MARIE ADAMS	ORRI
WILLIAM EDWARD STEINMANN JR & PATRICIA ANNE STEINMANN	ORRI
ESTATE OF GWENDOLYN P RUTLEDGE, ALEXIS A SCOTT PERSONAL REP	ORRI
COLGATE ROYALTIES LP	ORRI
RONALD L MARCUM & SYLVIA G MARCUM	ORRI
CRM 2018 LP	ORRI
WINNIE HELEN HAYES	ORRI
ESTATE OF HAZEL W. BROOKS KIRKPATRICK	ORRI
ESTATE OF HOWARD MORRIS KIRKPATRICK, SR	ORRI
ESTATE OF GEORGE ROBERT HUNTER	ORRI
ESTATE OF MAX HUNTER	ORRI
HOWARD MORRIS KIRKPATRICK, II	ORRI
ESTATE OF JAMES MARK KIRKPATRICK	ORRI
CHESAPEAKE EXPLORATION, LLC	ORRI
JANET LEWIS	ORRI
ESTATE OF DEAN W. ROWELL	ORRI
SILVERADO OIL & GAS, LLP	ORRI
STARRETT ROYALTY, LLC	ORRI
TAYBECS ROYALTIES, LLC	ORRI

PEGASUS RESOURCES, LLC	ORRI
MASON OAKS ENERGY HOLDINGS, LLC	ORRI
KANE RESOURCES, LLC	ORRI
SMP SIDECAR TITAN MINERAL HOLDINGS, LP	ORRI
MSH FAMILY REAL ESTATE PARTNERSHIP II, LLC	ORRI
SMP TITAN FLEX, LP	ORRI
ANN STOTT, WIFE OF HARRY W. STOTT	ORRI
ST. LUKE LUTHERAN CHURCH	ORRI
AMERIPERMIAN HOLDINGS, LLC	ORRI
PENNY MARIE PIEKARSKI	ORRI
C. EUGENE CORRIHER	ORRI
LIBERTY OIL AND GAS CORPORATION	ORRI



Devon Energy Production Company LP 405 552 8002 Phone
333 West Sheridan Avenue www.devonenergy.com
Oklahoma City, OK 73102

August 17, 2023

Sabinal Energy Operating
1780 Hughes Landing Blvd, Suite 1200
The Woodlands, TX 77380

RE: Well Proposals and AFE's
Burton Flat 3-1 Fed State Com 335H, 337H, 339H, 623H, 624H, 626H, 824H, 826H, and 827H
Located in Portions of Sections 1, 2, & 3, All in T21S-R27E
Eddy County, New Mexico

To whom it may concern:

Devon Energy Production Company, L.P. ("Devon"), as Operator, proposes to drill and complete the following nine (9) wells:

- Burton Flat 3-1 Fed State Com 335H as a horizontal well to an approximate landing TVD of 8,647', bottom hole TVD' of 8,852', and approximate TMD of 24,127' into the Bone Spring formation at an approximate SHL of 2,958' FSL and 150' FWL of Section 3-T21S-R27E and an approximate BHL of 3,346' FSL and 20' FEL of Section 1-T21S-R27E, Eddy County, New Mexico (collectively the "Wells"). Enclosed for your review is Devon's AFE.
- Burton Flat 3-1 Fed State Com 337H as a horizontal well to an approximate landing TVD of 8,722', bottom hole TVD' of 8,985', and approximate TMD of 24,202' into the Bone Spring formation at an approximate SHL of 2,156' FSL and 150' FWL of Section 3-T21S-R27E and an approximate BHL of 1,846' FSL and 20' FEL of Section 1-T21S-R27E, Eddy County, New Mexico (collectively the "Wells"). Enclosed for your review is Devon's AFE.
- Burton Flat 3-1 Fed State Com 339H as a horizontal well to an approximate landing TVD of 8,587', bottom hole TVD' of 8,907', and approximate TMD of 24,067' into the Bone Spring formation at an approximate SHL of 205' FSL and 205' FWL of Section 3-T21S-R27E and an approximate BHL of 346' FSL and 20' FEL of Section 1-T21S-R27E, Eddy County, New Mexico (collectively the "Wells"). Enclosed for your review is Devon's AFE.
- Burton Flat 3-1 Fed State Com 623H as a horizontal well to an approximate landing TVD of 8,915', bottom hole TVD' of 9,115', and approximate TMD of 24,395' into the Wolfcamp formation at an approximate SHL of 2,988' FSL and 150' FWL of Section 3-T21S-R27E and an approximate BHL of 3,400' FNL and 20' FEL of Section 1-T21S-R27E, Eddy County, New Mexico (collectively the "Wells"). Enclosed for your review is Devon's AFE.
- Burton Flat 3-1 Fed State Com 624H as a horizontal well to an approximate landing TVD of 8,915', bottom hole TVD' of 9,131', and approximate TMD of 24,395' into the Wolfcamp formation at an approximate SHL of 2,126' FSL and 150' FWL of Section 3-T21S-R27E and an approximate BHL of 2,596' FSL and 20' FEL of Section 1-T21S-R27E, Eddy County, New Mexico (collectively the "Wells"). Enclosed for your review is Devon's AFE.



Page 2

- Burton Flat 3-1 Fed State Com 626H as a horizontal well to an approximate landing TVD of 8,858', bottom hole TVD' of 9,179', and approximate TMD of 24,338' into the Wolfcamp formation at an approximate SHL of 235' FSL and 205' FWL of Section 3-T21S-R27E and an approximate BHL of 1,096' FSL and 20' FEL of Section 1-T21S-R27E, Eddy County, New Mexico (collectively the "Wells"). Enclosed for your review is Devon's AFE.
- Burton Flat 3-1 Fed State Com 824H as a horizontal well to an approximate landing TVD of 9,244', bottom hole TVD' of 9,508', and approximate TMD of 24,724' into the Wolfcamp formation at an approximate SHL of 2,186' FSL and 150' FWL of Section 3-T21S-R27E and an approximate BHL of 2,221' FSL and 20' FEL of Section 1-T21S-R27E, Eddy County, New Mexico (collectively the "Wells"). Enclosed for your review is Devon's AFE.
- Burton Flat 3-1 Fed State Com 826H as a horizontal well to an approximate landing TVD of 9,280', bottom hole TVD' of 9,572', and approximate TMD of 24,760' into the Wolfcamp formation at an approximate SHL of 175' FSL and 205' FWL of Section 3-T21S-R27E and an approximate BHL of 721' FSL and 20' FEL of Section 1-T21S-R27E, Eddy County, New Mexico (collectively the "Wells"). Enclosed for your review is Devon's AFE.
- Burton Flat 3-1 Fed State Com 827H as a horizontal well to an approximate landing TVD of 9,260', bottom hole TVD' of 9,550', and approximate TMD of 24,740' into the Wolfcamp formation at an approximate SHL of 2,928' FSL and 150' FWL of Section 3-T21S-R27E and an approximate BHL of 3,711' FSL and 20' FEL of Section 1-T21S-R27E, Eddy County, New Mexico (collectively the "Wells"). Enclosed for your review is Devon's AFE.

Devon reserves the right to modify the locations, drilling plans, and total number of wells drilled as described above in order to address surface and subsurface concerns. Devon will advise of any such modifications.

Devon is proposing to drill the Wells under the terms of the modified 2015 AAPL form of Operating Agreement ("JOA"). The JOA(s) will be supplied to those parties interested in participating, upon request.

The JOA will have the following general provisions:

- Devon Energy Production Company, L.P. named as Operator
- 100/300% Non-Consenting Penalty
- Overhead rates of \$8,000 DWR/\$800 PWR
- Contract Areas to match up with NMOCD approved Pooling/Spacing units within portions of Sections 1, 2, and 3 of 21S-27E, Eddy County, NM
- Bone Spring and Wolfcamp formations

Please indicate your election to participate in the drilling and completion of the Wells in the spaces provided below, within 30 days of receipt, by signing and returning one (1) copy of this letter and AFE, along with your well data requirements sheet. A Communization Agreement for said Wells will be supplied for your review and execution at a later date.

Page 3

If an agreement cannot be reached within 30 days of receipt of this letter by all parties, Devon will apply to the New Mexico Oil Conversation Division for compulsory pooling of your interest into a spacing unit for the Wells, if uncommitted at such time.

Please do not hesitate to contact me at (405) 552-8002 or via email at Andy.Bennett@dvn.com if you have any questions concerning this proposal.

Very truly yours,

Devon Energy Production Company, L.P.

A handwritten signature in blue ink, appearing to read "Andy Bennett".

Andy Bennett, CPL
Senior Staff Landman

Sabinal Energy Operating:

_____ **To Participate** in the proposal of the Burton Flat 3-1 Fed State Com 335H

_____ **Not To Participate** in the proposal of the Burton Flat 3-1 Fed State Com 335H

_____ **To Participate** in the proposal of the Burton Flat 3-1 Fed State Com 337H

_____ **Not To Participate** in the proposal of the Burton Flat 3-1 Fed State Com 337H

_____ **To Participate** in the proposal of the Burton Flat 3-1 Fed State Com 339H

_____ **Not To Participate** in the proposal of the Burton Flat 3-1 Fed State Com 339H

_____ **To Participate** in the proposal of the Burton Flat 3-1 Fed State Com 623H

_____ **Not To Participate** in the proposal of the Burton Flat 3-1 Fed State Com 623H

_____ **To Participate** in the proposal of the Burton Flat 3-1 Fed State Com 624H

_____ **Not To Participate** in the proposal of the Burton Flat 3-1 Fed State Com 624H

_____ **To Participate** in the proposal of the Burton Flat 3-1 Fed State Com 626H

_____ **Not To Participate** in the proposal of the Burton Flat 3-1 Fed State Com 626H

_____ **To Participate** in the proposal of the Burton Flat 3-1 Fed State Com 824H

_____ **Not To Participate** in the proposal of the Burton Flat 3-1 Fed State Com 824H

_____ **To Participate** in the proposal of the Burton Flat 3-1 Fed State Com 826H

_____ **Not To Participate** in the proposal of the Burton Flat 3-1 Fed State Com 826H

_____ **To Participate** in the proposal of the Burton Flat 3-1 Fed State Com 827H

_____ **Not To Participate** in the proposal of the Burton Flat 3-1 Fed State Com 827H

Page 5

Agreed to and Accepted this _____ day of _____, 2023.

Sabinal Energy Operating:

Signature: _____

Name: _____

Title: _____



Authorization for Expenditure

AFE # XX-139999.01

Well Name: BURTON FLAT 3-1 FED STATE COM 623H

AFE Date: 8/15/2023

Cost Center Number: 1094557901

State: NM

Legal Description: SEC 3-21S-27E

County/Parish: EDDY

Revision:

Explanation and Justification:

AFE TO DRILL & COMPLETE THE BURTON FLAT 3-1 FED STATE COM 623H

Code	Intangible Description	Drilling Costs	Completion Costs	Dry Hole Costs	Total Costs
6010130	COMPANY LABOR-ADJ	7,666.03	0.00	0.00	7,666.03
6040110	CHEMICALS - OTHER	0.00	211,542.00	0.00	211,542.00
6060100	DYED LIQUID FUELS	267,459.25	444,499.00	0.00	711,958.25
6060130	GASEOUS FUELS	0.00	138,647.00	0.00	138,647.00
6080100	DISPOSAL - SOLIDS	187,391.83	5,354.00	0.00	192,745.83
6080110	DISP-SALTWATER & OTH	0.00	13,650.00	0.00	13,650.00
6080115	DISP VIA PIPELINE SW	0.00	130,380.00	0.00	130,380.00
6090100	FLUIDS - WATER	39,465.85	603,404.00	0.00	642,869.85
6100100	PERMIT SURVEY&TITLE	10,000.00	0.00	0.00	10,000.00
6100110	RIGHT OF WAY	4,500.00	0.00	0.00	4,500.00
6110120	ROAD&SITE PREP M&S	31,166.67	0.00	0.00	31,166.67
6110130	ROAD&SITE PREP SVC	62,333.33	60,181.00	0.00	122,514.33
6120100	I & C SERVICES	0.00	124,162.75	0.00	124,162.75
6130170	COMM SVCS - WAN	5,678.54	0.00	0.00	5,678.54
6130360	RTOC - ENGINEERING	0.00	5,569.00	0.00	5,569.00
6130370	RTOC - GEOSTEERING	15,615.99	0.00	0.00	15,615.99
6140160	ENV-SERVICES	1,000.00	0.00	0.00	1,000.00
6150100	CH LOG PERFRTG&WL SV	0.00	359,318.00	0.00	359,318.00
6160100	MATERIALS & SUPPLIES	13,912.42	0.00	0.00	13,912.42
6170100	PULLING&SWABBING SVC	0.00	2,250.00	0.00	2,250.00
6170110	SNUBBG&COIL TUBG SVC	0.00	212,023.00	0.00	212,023.00
6190100	TRCKG&HL-SOLID&FLUID	141,111.73	0.00	0.00	141,111.73
6190110	TRUCKING&HAUL OF EQP	68,994.26	58,343.00	0.00	127,337.26
6200130	CONSLT & PROJECT SVC	186,823.97	107,732.00	0.00	294,555.97
6230120	SAFETY SERVICES	58,488.96	3,894.00	0.00	62,382.96
6300270	SOLIDS CONTROL SRVCS	109,595.83	0.00	0.00	109,595.83
6310120	STIMULATION SERVICES	0.00	1,595,093.00	0.00	1,595,093.00
6310190	PROPPANT PURCHASE	0.00	1,293,914.00	0.00	1,293,914.00
6310200	CASING & TUBULAR SVC	167,233.01	0.00	0.00	167,233.01
6310250	CEMENTING SERVICES	165,000.00	0.00	0.00	165,000.00
6310280	DAYWORK COSTS	1,007,787.88	0.00	0.00	1,007,787.88
6310300	DIRECTIONAL SERVICES	452,579.66	0.00	0.00	452,579.66
6310310	DRILL BITS	161,554.47	0.00	0.00	161,554.47
6310330	DRILL&COMP FLUID&SVC	415,101.29	44,546.00	0.00	459,647.29
6310370	MOB & DEMOBILIZATION	45,000.00	0.00	0.00	45,000.00
6310380	OPEN HOLE EVALUATION	36,910.51	0.00	0.00	36,910.51
6310480	TSTNG-WELL, PL & OTH	0.00	147,516.00	0.00	147,516.00
6310600	MISC PUMPING SERVICE	0.00	67,175.00	0.00	67,175.00
6320100	EQPMNT SVC-SRF RNTL	239,918.33	246,752.00	0.00	486,670.33
6320110	EQUIP SVC - DOWNHOLE	134,581.40	46,460.00	0.00	181,041.40
6320160	WELDING SERVICES	3,974.98	0.00	0.00	3,974.98
6320190	WATER TRANSFER	0.00	168,461.00	0.00	168,461.00
6350100	CONSTRUCTION SVC	0.00	294,817.71	0.00	294,817.71
6520100	LEGAL FEES	1,000.00	0.00	0.00	1,000.00

Costs on this form are estimates only. Working Interest Owners should not consider these estimates as establishing any limit on the monies which will be required to perform the proposed operation.



Authorization for Expenditure

AFE # XX-139999.01

Well Name: BURTON FLAT 3-1 FED STATE COM 623H

AFE Date: 8/15/2023

Cost Center Number: 1094557901

State: NM

Legal Description: SEC 3-21S-27E

County/Parish: EDDY

Revision:

Code	Intangible Description	Drilling Costs	Completion Costs	Dry Hole Costs	Total Costs
6550100	MISCS COSTS & SERVS	0.00	9,515.00	0.00	9,515.00
6550110	MISCELLANEOUS SVC	59,340.75	0.00	0.00	59,340.75
6550120	OTHER ROUSTABOUT SER	0.00	5,000.00	0.00	5,000.00
6630110	CAPITAL OVERHEAD	15,899.91	54,018.46	0.00	69,918.37
6740340	TAXES OTHER	0.00	33,052.92	0.00	33,052.92
	Total Intangibles	4,117,086.85	6,487,269.84	0.00	10,604,356.69

Code	Tangible Description	Drilling Costs	Completion Costs	Dry Hole Costs	Total Costs
6120110	I&C EQUIPMENT	0.00	135,891.34	0.00	135,891.34
6120120	MEASUREMENT EQUIP	0.00	41,815.54	0.00	41,815.54
6150110	LOG PERFORATG&WL EQP	0.00	11,250.00	0.00	11,250.00
6300150	SEPARATOR EQUIPMENT	0.00	391,228.06	0.00	391,228.06
6300220	STORAGE VESSEL&TANKS	0.00	96,915.00	0.00	96,915.00
6300230	PUMPS - SURFACE	0.00	24,711.63	0.00	24,711.63
6310130	ARTIFICIAL LIFT EQP	0.00	30,000.00	0.00	30,000.00
6310150	CASG-COND&DRIVE PIPE	25,000.00	0.00	0.00	25,000.00
6310420	TUBING & COMPONENTS	0.00	212,517.00	0.00	212,517.00
6310460	WELLHEAD EQUIPMENT	50,000.00	169,589.00	0.00	219,589.00
6310530	SURFACE CASING	19,215.00	0.00	0.00	19,215.00
6310540	INTERMEDIATE CASING	260,289.00	0.00	0.00	260,289.00
6310560	PROD LINERS&TIEBACKS	828,610.00	0.00	0.00	828,610.00
6310580	CASING COMPONENTS	49,403.30	0.00	0.00	49,403.30
6330100	PIPE,FIT,FLANG,CPLNG	0.00	489,818.75	0.00	489,818.75
	Total Tangibles	1,232,517.30	1,603,736.32	0.00	2,836,253.62

TOTAL ESTIMATED COST	5,349,604.15	8,091,006.16	0.00	13,440,610.31
-----------------------------	---------------------	---------------------	-------------	----------------------

WORKING INTEREST OWNER APPROVAL

Company Name:

Signature:

Print Name:

Title:

Date:

Email:

Note: Please include/attach well requirement data with ballot.

Costs on this form are estimates only. Working Interest Owners should not consider these estimates as establishing any limit on the monies which will be required to perform the proposed operation.

Exhibit A-4: Chronology of Contacts

All WI owners received the Well Proposals in August 2023

Owner	Timeline of Contacts/Discussion
Chevron USA, Inc.	Discussed Well Proposals and JOA with Chevron starting in mid-August all the way up through mid-September. Chevron advised that they would not sign Devon's proposed JOA form, which they have advised us many times in the past in other units--and that Devon should proceed to compulsory pool Chevron's interest, since we were unable to reach a mutually agreeable JOA form.
Javelina Partners	Devon and Javelina are committed to a JOA form that has written approval from both parties
Zorro Partners, LTD	Devon and Zorro are committed to a JOA form that has written approval from both parties
Sabinal Energy Operating, LLC	Devon and Sabinal are committed to a JOA form that has written approval from both parties
Magnum Hunter Production, Inc.	Discussed Well Proposals and JOA with Magnum Hunter starting in mid-August all the way up through mid-September, and a JOA was provided to them upon request. After the JOA was provided, I have not received any feedback from Magnum Hunter regarding our JOA form or any requested changes, nor have they indicated a desire to sign or not sign the Devon proposed JOA form.
GW Holdings, Inc. (Great Western Drilling Ltd)	Provided copy of JOA. GW indicated they would sign, but waiting on returned copy
Davoil Inc.	Provided copy of JOA. Davoil indicated they would sign, but waiting on returned copy
Claremont Corporation	Provided copy of JOA. Claremont indicated they would sign, but waiting on returned copy
MRC Permian Company	Discussed Well Proposals and JOA with MRC starting in mid-August all the way up through mid-September, and a JOA was provided to them upon request. After the JOA was provided, I have not received any feedback from MRC regarding our JOA form or any requested changes, nor have they indicated a desire to sign or not sign the Devon proposed JOA form.
*Additional Owners	*The other owners in these Cases have been largely non-responsive, likely due to the very small nature of their ownership.

**EXHIBIT
A-4**

TAB 3

Case No. 23911

Exhibit B: Self-Affirmed Statement of Joseph Dixon, Geologist
Exhibit B-1: Structure Map
Exhibit B-2: Gross Isochore
Exhibit B-3: Cross-Section
Exhibit B-4: Gun Barrel View
Exhibit B-5: Generalized Cross-Section

**STATE OF NEW MEXICO
ENERGY, MINERALS AND NATURAL RESOURCES DEPARTMENT
OIL CONSERVATION DIVISION**

**APPLICATIONS OF DEVON ENERGY
PRODUCTION COMPANY, L.P.
FOR COMPULSORY POOLING,
EDDY COUNTY, NEW MEXICO**

Case No. 23911

SELF-AFFIRMED STATEMENT OF JOSEPH DIXON

Joseph Dixon, of lawful age and being first duly sworn, declares as follows:

1. My name is Joseph Dixon, and I am employed by Devon Energy Production Company, L.P. (“Devon”) as a petroleum geologist.

2. I have testified previously by affidavit before the Oil Conservation Division (“Division”) as an expert witness in petroleum geology. I hold a Bachelor’s degree in Geology from Purdue University and a Master’s degree in Geology from Oklahoma State University. I have been employed as a petroleum geologist with Devon since June 2013.

3. I am familiar with the applications filed by Devon in these consolidated cases, and I have conducted a geologic study of the Bone Spring and Wolfcamp formations underlying the subject area.

4. The initial targets for Devon’s proposed Burton Flat 3-1 wells in the sections of 3, 2 and 1 of 21S-27E are Third Bone Spring Sandstone interval of the Bone Spring formation, and the Wolfcamp XY Sands, A and B intervals of the Wolfcamp formation.

5. **Devon Exhibit B-1** is structure map at the top of the Wolfcamp Formation, with subsea depths marked by contour intervals every 50 feet. I have outlined the proposed spacing units and identified the orientation of the initial wellbore. This exhibit shows that the top of the

Wolfcamp formation is gently dipping to the east in this area. I do not observe any faulting, pinch outs, or other geologic impediments to developing the targeted Bone Spring or Wolfcamp intervals with horizontal wells.

6. **Devon Exhibit B-2** is a gross isochore thickness map for the Wolfcamp XY, A & B members of the Wolfcamp Formation with 20' contour interval. This exhibit shows that the reservoir interval targeted by Devon's development plan is of consistent thickness across the proposed unit.

7. **Devon Exhibit B-3** is a cross section for the Bone Spring and Wolfcamp formations using the representative well depicted on Exhibit B-2. Each well log contains gamma ray, resistivity, and porosity logs. The target interval for the initial well is depicted on the exhibit. The cross-section demonstrates that the targeted interval is continuous across the proposed spacing units.

8. **Devon Exhibit B-4** is a gun barrel representation of the unit, and **Exhibit B-5** is a generalized structural cross section built along the wellbore trajectory.

9. In my opinion, the West-East orientation of the proposed wells is the preferred orientation for horizontal well development in the targeted intervals in this area. The preferred well orientation in this area is West-East so that the wells run sub-perpendicular to the inferred orientation of the maximum horizontal stress. This lay down orientation will efficiently and effectively develop the subject acreage.

10. In my opinion, the granting of Devon's applications is in the best interest of conservation, the prevention of waste, and protection of correlative rights.

11. **Devon Exhibits B-1 to B-5** were either prepared by me or compiled under my direction and supervision.

[Signature page follows]

Signature page of Self-Affirmed Statement of Joseph Dixon:

I understand that this Self-Affirmed Statement will be used as written testimony before the Division in Case No. 23911 and affirm that my testimony herein is true and correct, to the best of my knowledge and belief and made under penalty of perjury under the laws of the State of New Mexico.

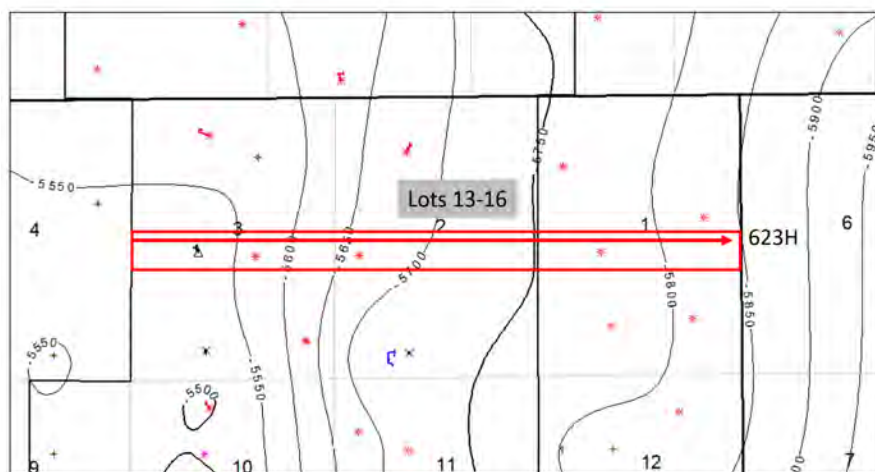


Joseph Dixon

10/26/2023

Date Signed

Exhibit B-1

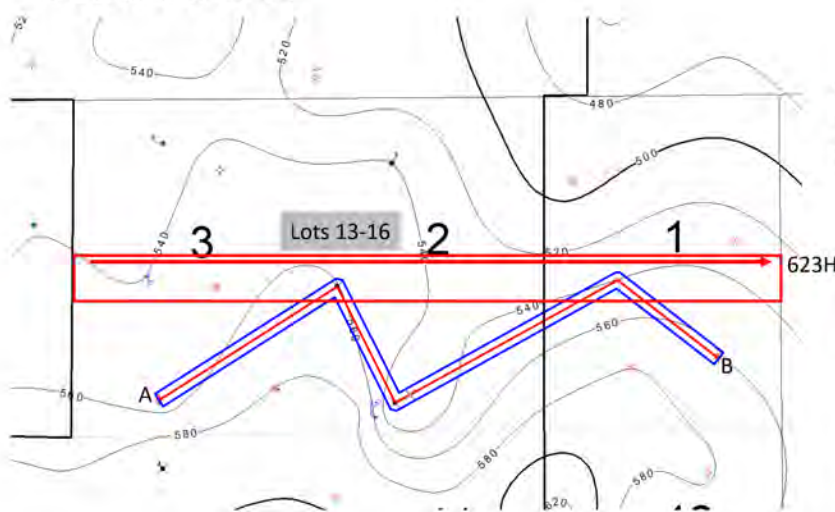


Top of Wolfcamp Formation
Structure Map
Contour Interval = 50'
North

Exhibit B-1 is a structure map showing the depth (subsea) to the top of the Wolfcamp formation, a marker that defines the top of the target interval for the proposed well.

**EXHIBIT
B-1**

Exhibit B-2



Wolfcamp XY, A and B Gross
Isochore
Contour Interval = 20'
North

Exhibit B-2 is a gross isochore of the Wolfcamp XY, A and B target members with a 20' contour interval. Map demonstrates continuity and consistent thickness of the target zone.

**EXHIBIT
B-2**

Exhibit B-3

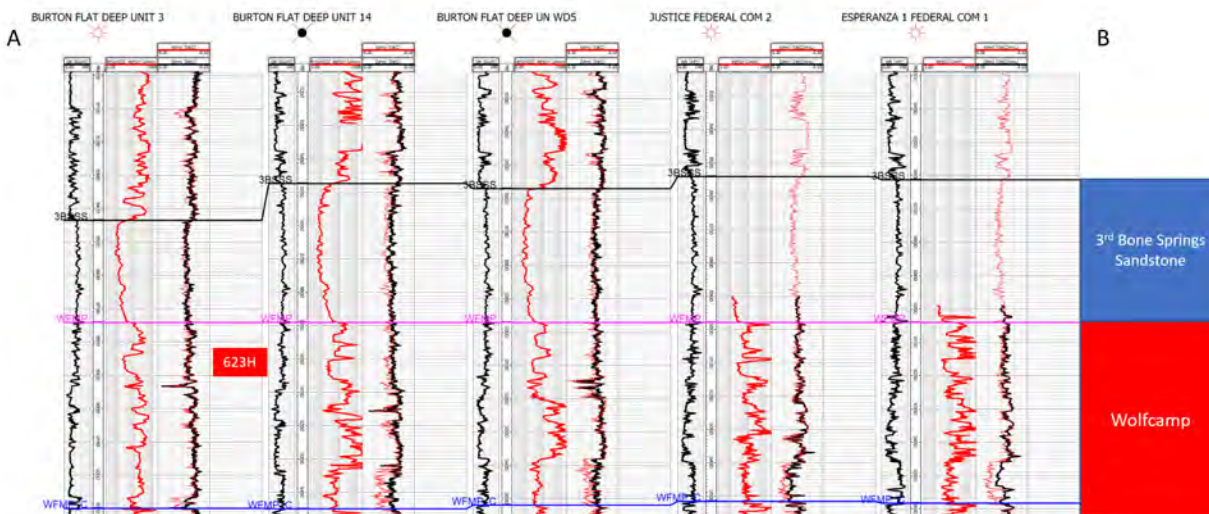


Exhibit B-3 Cross-section A to B. Stratigraphic cross-section hung on top of Wolfcamp. Target interval indicated by well number.

EXHIBIT B-3

Exhibit B-4

Exhibit B-4 is a gun barrel representation of the wells.

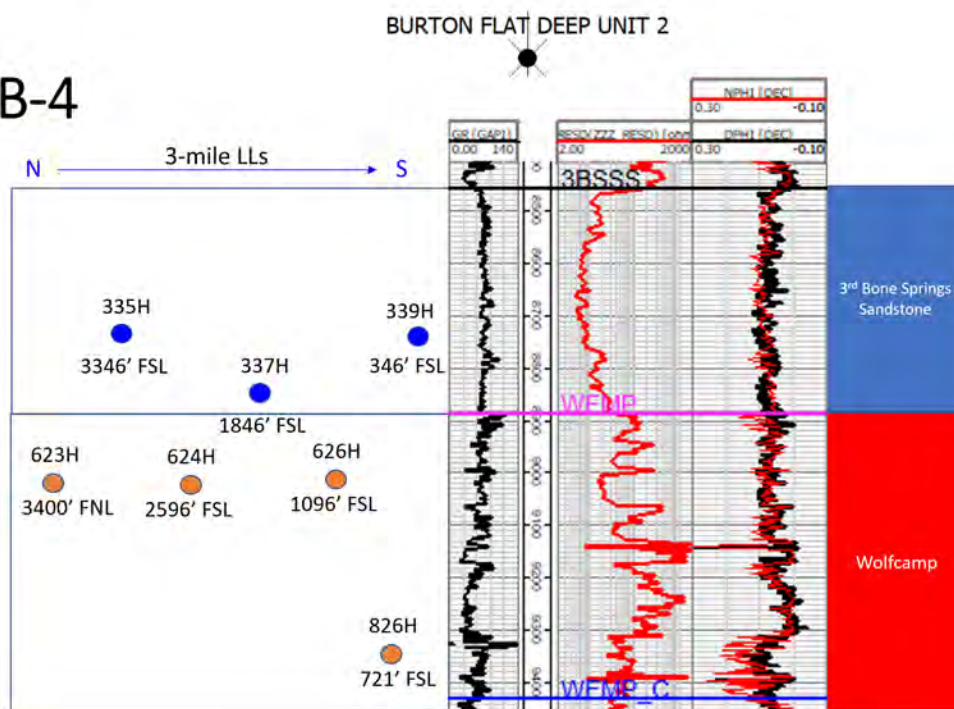
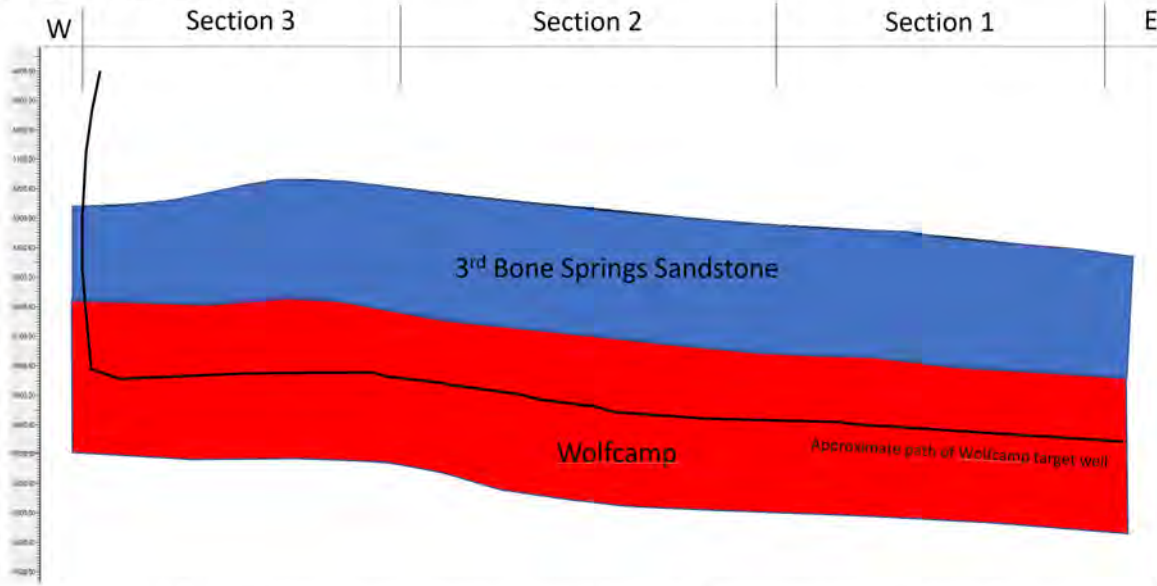


EXHIBIT B-4

Exhibit B-5



**EXHIBIT
B-5**

TAB 4

Case No. 23911

Exhibit C: Self-Affirmed Statement of Notice, Darin C. Savage
Exhibit C-1: Notice Letter
Exhibit C-2: Mailing List
Exhibit C-3: Affidavit of Publication

**STATE OF NEW MEXICO
ENERGY, MINERALS AND NATURAL RESOURCES DEPARTMENT
OIL CONSERVATION DIVISION**

**APPLICATION OF DEVON ENERGY PRODUCTION
COMPANY, L.P. FOR COMPULSORY POOLING,
EDDY COUNTY, NEW MEXICO**

Case No. 23911

SELF-AFFIRMED STATEMENT OF NOTICE

I, Darin C. Savage, attorney and authorized representative of Devon Energy Production Company, L.P. (“Devon”), the Applicant herein, being first duly sworn, upon oath, states the following:

1. Notice of the applications and hearing in the above-reference cases was timely sent by certified mail, return receipt requested, through the United States Postal Service on October 12, 2023, to all uncommitted mineral owners sought to be pooled in this proceeding. *See* Exhibit C-2, attached hereto. Copies of notice letters and evidence of mailing to parties are attached hereto as Exhibits C-1 and C-2.

2. Notice was sent to the Carlsbad Current Argus, a newspaper of general circulation in Eddy County, New Mexico, and timely published in said newspaper on October 18, 2023. *See* Exhibit C-3.

[Signature page follows]

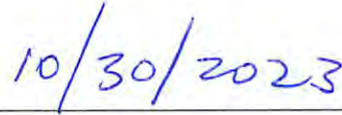


Signature page of Self-Affirmed Statement of Darin C. Savage:

I understand that this Self-Affirmed Statement will be used as written testimony before the Division in Case No. 23911 and affirm that my testimony herein is true and correct, to the best of my knowledge and belief and made under penalty of perjury under the laws of the State of New Mexico.



Darin Savage



Date Signed



For the Pursuit of Energy

ABADIE | SCHILL PC

Colorado	New Mexico
Louisiana	Texas
Nebraska	Kansas
Montana	Wyoming
Oklahoma	California
	North Dakota

October 12, 2023

VIA CERTIFIED MAIL
RETURN RECEIPT REQUESTED

TO: ALL INTEREST OWNERS SUBJECT TO POOLING PROCEEDINGS

Re: Application of Devon Energy Production Company, L.P., for a horizontal spacing unit and compulsory pooling, Eddy County, New Mexico
Burton Flat 3-1 Fed State Com 623H Well (Case No. 23911)

Case No. 23911:

Dear Interest Owners:

This letter is to advise you that Devon Energy Production Company, L.P. (“Devon”), has filed the enclosed application, Case No. 23911, with the New Mexico Oil Conservation Division (“Division”) for the compulsory pooling of units in the Wolfcamp formation.

In Case No. 23911, Devon seeks to pool the Wolfcamp formation underlying Lots 9 through 16 of Sections 1, 2 and 3, Township 21 South, Range 27 East, NMPM, Eddy County, New Mexico, a standard unit encompassing 960.00 acres, more or less, dedicated to the above-referenced 623H Well.

A hearing has been requested before a Division Examiner on November 2, 2023, and the status of the hearing can be monitored through the Division’s website. Division hearings will commence at 8:15 a.m., traditionally in Porter Hall at the Oil Conservation Division’s Santa Fe Offices located at 1220 South Saint Francis Drive, Santa Fe, New Mexico 87505. However, under current Division policies, the hearing will be conducted remotely online. For information about remote access and status of the case, you can visit the Division’s website at: <https://www.emnrd.nm.gov/ocd/hearing-info/> or call (505) 476-3441.

abadieschill.com

214 McKenzie Street, Santa Fe, New Mexico, 87501

O : 970.385.4401 • F : 970.385.4901

**EXHIBIT
C-1**

You are being notified as an interest owner (subject to title examination) and are not required to attend this hearing, but as an owner of an interest that may be affected by this application, you may appear and present testimony. Failure to appear at that time and become a party of record will preclude you from challenging the matter at a later date.

Parties appearing in cases are required by Division Rule 19.15.4.13.B NMAC to file a Pre-hearing Statement at least four business days in advance of a scheduled hearing, but in no event later than 5 p.m. mountain time on the Thursday preceding the scheduled hearing date. This statement must be filed at the Division's Santa Fe office at the above specified address and should include: The names of the parties and their attorneys; a concise statement of the case; the names of all witnesses the party will call to testify at the hearing; the approximate time the party will need to present its case; and identification of any procedural matters that are to be resolved prior to the hearing.

If you have any questions about this matter, please contact Andy Bennett at (405) 552-8002 or at Andy.Bennett@dvn.com.

Sincerely,

A handwritten signature in black ink, appearing to read 'Darin C. Savage', written over a horizontal line.

Darin C. Savage

Attorney for Devon Energy Production
Company, L.P.

Mail Activity Report - CertifiedPro.net
 Mailed from 10/9/2023 to 10/15/2023
 User Name: abadieschill
 Generated: 10/26/2023 1:58:12 PM

USPS Article Number	Ownership Type	Date Mailed	Name 1	Name 2	Address 1	City	State	Zip	Mailing Status	Service Options
9314869904300113118702	WI	10/12/2023	CLAREMONT CORPORATION		PO BOX 3226	TULSA	OK	74101-3226	Delivered	Return Receipt - Electronic, Certified Mail
9314869904300113118719	WI	10/12/2023	GW HOLDINGS INC		PO BOX 1659	MIDLAND	TX	79702-1659	Delivered	Return Receipt - Electronic, Certified Mail
9314869904300113118726	WI	10/12/2023	ZORRO PARTNERS LTD		616 TEXAS ST	FT WORTH	TX	76102-4612	Delivered	Return Receipt - Electronic, Certified Mail
9314869904300113118733	WI	10/12/2023	DAVOIL INC		PO BOX 122269	FORT WORTH	TX	76121-2269	Delivered	Return Receipt - Electronic, Certified Mail
9314869904300113118740	WI	10/12/2023	SIEB RESOURCES		PO BOX 1107	RICHMOND	TX	77406	Delivered	Return Receipt - Electronic, Certified Mail
9314869904300113118757	RT, WI	10/12/2023	SABINAL ENERGY LLC	DBA SABINAL ENERGY OPERATING LLC	1780 HUGES LANDING BLVD STE 1200	THE WOODLANDS	TX	77380	Delivered	Return Receipt - Electronic, Certified Mail
9314869904300113118764	WI	10/12/2023	JAVELINA PARTNERS		616 TEXAS ST	FT WORTH	TX	76102-4612	Delivered	Return Receipt - Electronic, Certified Mail
9314869904300113118771	WI	10/12/2023	REDFERN ENTERPRISES INC		PO BOX 2127	MIDLAND	TX	79702-2127	Delivered	Return Receipt - Electronic, Certified Mail
9314869904300113118788	RI	10/12/2023	STATE OF NEW MEXICO COMMISSION OF PUBLIC LANDS		PO BOX 1148	SANTA FE	NM	87504-1148	Delivered	Return Receipt - Electronic, Certified Mail
9314869904300113118795	RI	10/12/2023	ONRR ROYALTY MANAGEMENT PROGRAM		PO BOX 25627	DENVER	CO	80225-0627	Delivered	Return Receipt - Electronic, Certified Mail
9314869904300113118801	ORRI	10/12/2023	ANN T TOLLEFSON REV LVG TRUST DTD JUNE 7 2006	ANN TOLLEFSON TRUSTEE	PO BOX 639	STORY	WY	82842	Delivered	Return Receipt - Electronic, Certified Mail
9314869904300113118818	ORRI	10/12/2023	JOHN W GATES LLC		706 WEST GRAND STREET	ARTESIA	NM	88210	Delivered	Return Receipt - Electronic, Certified Mail
9314869904300113118825	ORRI	10/12/2023	BRITT TROWBRIDGE		2509 23RD AVE SE	ROCHESTER	MN	55904	Delivered	Return Receipt - Electronic, Certified Mail
9314869904300113118832	ORRI	10/12/2023	PENASCO PETROLEUM LLC		PO BOX 2292	ROSWELL	NM	88202-2292	To be Returned	Return Receipt - Electronic, Certified Mail
9314869904300113118849	ORRI	10/12/2023	TYLER TROWBRIDGE		9514 CIVIC WAY APT 301	PROSPECT	KY	40059-5100	Forwarded	Return Receipt - Electronic, Certified Mail
9314869904300113118856	ORRI	10/12/2023	Tomahawk I, LLC		3330 LEE PARKWAY, SUITE 210	DALLAS	TX	75219	In-Transit	Return Receipt - Electronic, Certified Mail
9314869904300113118863	ORRI	10/12/2023	PATRICIA BOYLE YOUNG		PO BOX 1639	SOLANA BEACH	CA	92075-7639	Delivered	Return Receipt - Electronic, Certified Mail
9314869904300113118870	ORRI	10/12/2023	NORBERT M MCCA		202 CROSSBOW RD	ARTESIA	NM	88210	Delivered	Return Receipt - Electronic, Certified Mail
9314869904300113118887	ORRI	10/12/2023	BETH TROWBRIDGE CRAIG		5115 KIMLN	CHEYENNE	WY	82009	In-Transit	Return Receipt - Electronic, Certified Mail
9314869904300113118894	ORRI	10/12/2023	HUDSON NEW MEXICO MIN TRUST		616 TEXAS ST	FORT WORTH	TX	76102-4612	Delivered	Return Receipt - Electronic, Certified Mail
9314869904300113118900	ORRI	10/12/2023	ARD OIL LTD		PO BOX 101027	FORT WORTH	TX	76185	Delivered	Return Receipt - Electronic, Certified Mail
9314869904300113118917	ORRI	10/12/2023	ROBERTA MCCA		202 CROSSBOW RD	ARTESIA	NM	88210	Delivered	Return Receipt - Electronic, Certified Mail
9314869904300113118924	ORRI	10/12/2023	TER-MACK LP		124 LARKSPUR LOOP	ALTO	NM	88312	Delivered	Return Receipt - Electronic, Certified Mail
9314869904300113118931	ORRI	10/12/2023	GENE EDWARD TROWBRIDGE III AKA TREY TROWBRIDGE		50000 215TH AVE	PLAINVIEW	MN	55964	Delivered	Return Receipt - Electronic, Certified Mail
9314869904300113118948	ORRI	10/12/2023	ROLLA R HINKLE III		PO BOX 2292	ROSWELL	NM	88202-2292	Delivered	Return Receipt - Electronic, Certified Mail
9314869904300113118955	ORRI	10/12/2023	SUDIE MARIE ADAMS		2351 WET PRONG RD	MULBERRY	TN	37359	Delivered	Return Receipt - Electronic, Certified Mail
9314869904300113118962	ORRI	10/12/2023	WILLIAM EDWARD STEINMANN JR	& PATRICIA ANNE STEINMANN	286 LINCOLN HILLS DR	ALTO	NM	88312	Delivered	Return Receipt - Electronic, Certified Mail
9314869904300113118979	ORRI	10/12/2023	ESTATE OF GWENDOLYN P RUTLEDGE	ALEXIS A SCOTT PERSONAL REP	28 SCOTT PL	SANTA FE	NM	87507-4396	Delivered	Return Receipt - Electronic, Certified Mail
9314869904300113118986	ORRI	10/12/2023	COLGATE ROYALTIES LP		300 N MARIENFIELD STE 1000	MIDLAND	TX	79701	Delivered	Return Receipt - Electronic, Certified Mail
9314869904300113118993	ORRI	10/12/2023	RONALD L MARCUM & SYLVIA G MARCUM		4574 WEEPING WILLOW DR	EL PASO	TX	79922	In-Transit	Return Receipt - Electronic, Certified Mail
9314869904300113119006	ORRI	10/12/2023	CRM 2018 LP		PO BOX 51933	MIDLAND	TX	79710	Delivered	Return Receipt - Electronic, Certified Mail
9314869904300113119013	ORRI	10/12/2023	WINNIE HELEN HAYES		107 JADE CIRCLC	KNIGHTDALE	NC	27545	In-Transit	Return Receipt - Electronic, Certified Mail
9314869904300113119037	RT, WI	10/12/2023	MAGNUM HUNTER PRODUCTION INC.,	c/o CIMAREX ENERGY CO.	600 MARIENFELD STREET, SUITE 600	MIDLAND	TX	79701	Delivered	Return Receipt - Electronic, Certified Mail
9314869904300113119082	ORRI	10/12/2023	ESTATE OF HAZEL W. BROOKS KIRKPATRICK		2131 Pacific Ave Apt 6	Long Beach	CA	90806	Delivered	Return Receipt - Electronic, Certified Mail
9314869904300113119099	ORRI	10/12/2023	ESTATE OF HOWARD MORRIS KIRKPATRICK, SR		2131 Pacific Ave Apt 6	Long Beach	CA	90806	Delivered	Return Receipt - Electronic, Certified Mail
9314869904300113119105	ORRI	10/12/2023	ESTATE OF GEORGE ROBERT HUNTER		401 S. Bell Drive	OKLAHOMA CITY	OK	73110	Forwarded	Return Receipt - Electronic, Certified Mail
9314869904300113119112	ORRI	10/12/2023	ESTATE OF MAX HUNTER		4490 Lubbock Dr, Apt D	Simi Valley	CA	93063	In-Transit	Return Receipt - Electronic, Certified Mail
9314869904300113119129	ORRI	10/12/2023	Howard Morris Kirkpatrick, II		2109 Terra Lane	High Ridge	MO	63049	Delivered	Return Receipt - Electronic, Certified Mail
9314869904300113119136	ORRI	10/12/2023	Estate of James Mark Kirkpatrick		219 Elm Street	Paw Paw	MI	49079	In-Transit	Return Receipt - Electronic, Certified Mail
9314869904300113119143	ORRI	10/12/2023	CHESAPEAKE EXPLORATION, LLC		6100 N. WESTERN AVE.	OKLAHOMA CITY	OK	73118	Delivered	Return Receipt - Electronic, Certified Mail
9314869904300113119150	ORRI	10/12/2023	JANET LEWIS		910 DONNER WAY, #701	SALT LAKE CITY	UT	84111	Forwarded	Return Receipt - Electronic, Certified Mail
9314869904300113119167	ORRI	10/12/2023	ESTATE OF DEAN W. ROWELL		PO Box 27156	Salt Lake City	UT	84127	Delivered	Return Receipt - Electronic, Certified Mail
9314869904300113119174	ORRI	10/12/2023	SILVERADO OIL & GAS, LLP		320 S. Boston Ave, Ste 1504	Tulsa	OK	74103	In-Transit	Return Receipt - Electronic, Certified Mail
9314869904300113119181	ORRI	10/12/2023	STARRETT ROYALTY, LLC		PO Box 52308	Tulsa	OK	74152	In-Transit	Return Receipt - Electronic, Certified Mail
9314869904300113119198	ORRI	10/12/2023	TAYBECS ROYALTIES, LLC		PO Box 220	Jenks	OK	74037	Delivered	Return Receipt - Electronic, Certified Mail
9314869904300113119204	ORRI	10/12/2023	PEGASUS RESOURCES, LLC		PO BOX 123610	FORT WORTH	TX	76121	In-Transit	Return Receipt - Electronic, Certified Mail
9314869904300113119211	ORRI	10/12/2023	MASON OAKS ENERGY HOLDINGS, LLC		6125 LUTHER LANE, #188	DALLAS	TX	75225	In-Transit	Return Receipt - Electronic, Certified Mail
9314869904300113119228	ORRI	10/12/2023	KANE RESOURCES, LLC		PO BOX 471096	FORT WORTH	TX	76147	Delivered	Return Receipt - Electronic, Certified Mail
9314869904300113119235	ORRI	10/12/2023	SMP SIDECAR TITAN MINERAL HOLDINGS, LP		4143 Maple Ave, Ste. 500	Dallas	TX	75219	In-Transit	Return Receipt - Electronic, Certified Mail
9314869904300113119242	ORRI	10/12/2023	MSH FAMILY REAL ESTATE PARTNERSHIP II, LLC		4143 Maple Ave, Ste. 500	Dallas	TX	75219	In-Transit	Return Receipt - Electronic, Certified Mail
9314869904300113119259	ORRI	10/12/2023	SMP TITAN FLEX, LP		4143 Maple Ave, Ste. 500	Dallas	TX	75219	In-Transit	Return Receipt - Electronic, Certified Mail
9314869904300113119266	ORRI	10/12/2023	ANN STOTT, WIFE OF HARRY W. STOTT		309 BRIDGEBORO ROAD	MOORESTOWN	NJ	08057	Delivered	Return Receipt - Electronic, Certified Mail
9314869904300113119273	ORRI	10/12/2023	ST. LUKE LUTHERAN CHURCH		2 REV DR. ML KING DRIVE	WILLINGBORO	NJ	08046	Delivered	Return Receipt - Electronic, Certified Mail
9314869904300113119280	ORRI	10/12/2023	AMERIPERMIAN HOLDINGS, LLC		1733 WOODSTEAD COURT	THE WOODLANDS	TX	77380	Delivered	Return Receipt - Electronic, Certified Mail
9314869904300113119297	ORRI	10/12/2023	PENNY MARIE PIEKARSKI		723 SADDLEWOOD CIRCLE	SHENANDOAH	TX	77381	Delivered	Return Receipt - Electronic, Certified Mail
9314869904300113119303	ORRI	10/12/2023	C. EUGENE CORRIHER		28875 PERIDO BEACH BLVD, I-1	ORANGE BEACH	FL	36561	To be Returned	Return Receipt - Electronic, Certified Mail
9314869904300113119310	ORRI	10/12/2023	LIBERTY OIL AND GAS CORPORATION		PO BOX 430	LIVONIA	LA	70755	In-Transit	Return Receipt - Electronic, Certified Mail
9314869904300113119327	RT, ORRI	10/12/2023	XTO HOLDINGS LLC		810 HOUSTON STREET	FORT WORTH	TX	76102	To be Returned	Return Receipt - Electronic, Certified Mail
9314869904300113119341	RT	10/12/2023	ASPEN ENERGY PARTNERS, LTD		1004 Collier Center Way, #200	Naples	FL	34110	Delivered	Return Receipt - Electronic, Certified Mail
9314869904300113119358	RI	10/12/2023	Bureau of Land Management		620 E. Greene Street	Carlsbad	NM	88220	Delivered	Return Receipt - Electronic, Certified Mail





October 17, 2023

Dear Covius Document Services:

The following is in response to your request for proof of delivery on your item with the tracking number: **9314 8699 0430 0113 1193 58.**


Item Details

Status:	Delivered to Agent for Final Delivery
Status Date / Time:	October 16, 2023, 02:27 p.m.
Location:	CARLSBAD, NM 88220
Postal Product:	First-Class Mail®
Extra Services:	Certified Mail™ Return Receipt Electronic
Recipient Name:	Bureau of Land Management

Shipment Details

Weight: 5.0oz

Recipient Signature

<p>Signature of Recipient: (Authorized Agent)</p>	 Rosella Rodriguez 620 E GREENE ST, CARLSBAD, NM 88220
<p>Address of Recipient:</p>	

Note: Scanned image may reflect a different destination address due to Intended Recipient's delivery instructions on file.

Thank you for selecting the United States Postal Service® for your mailing needs. If you require additional assistance, please contact your local Post Office™ or a Postal representative at 1-800-222-1811.

Sincerely,
United States Postal Service®
475 L'Enfant Plaza SW
Washington, D.C. 20260-0004

Information in this section provided by Covius Document Services, LLC.

Reference Number: 4188.54



October 17, 2023

Dear Covius Document Services:

The following is in response to your request for proof of delivery on your item with the tracking number: **9314 8699 0430 0113 1193 41.**

Item Details

Status:	Delivered, Front Desk/Reception/Mail Room
Status Date / Time:	October 16, 2023, 11:41 a.m.
Location:	NAPLES, FL 34110
Postal Product:	First-Class Mail®
Extra Services:	Certified Mail™ Return Receipt Electronic
Recipient Name:	ASPEN ENERGY PARTNERS LTD



Shipment Details

Weight: 3.0oz

Destination Delivery Address

Street Address:	1004 COLLIER CENTER WAY STE 200
City, State ZIP Code:	NAPLES, FL 34110-8469

Recipient Signature

Signature of Recipient:	
Address of Recipient:	

Note: Scanned image may reflect a different destination address due to Intended Recipient's delivery instructions on file.

Thank you for selecting the United States Postal Service® for your mailing needs. If you require additional assistance, please contact your local Post Office™ or a Postal representative at 1-800-222-1811.

Sincerely,
United States Postal Service®
475 L'Enfant Plaza SW
Washington, D.C. 20260-0004

Information in this section provided by Covius Document Services, LLC.

Reference Number: 4188.54



October 17, 2023

Dear Covius Document Services:

The following is in response to your request for proof of delivery on your item with the tracking number: **9314 8699 0430 0113 1193 34.**

Item Details

Status:	Delivered, Front Desk/Reception/Mail Room
Status Date / Time:	October 16, 2023, 11:41 a.m.
Location:	NAPLES, FL 34110
Postal Product:	First-Class Mail®
Extra Services:	Certified Mail™ Return Receipt Electronic
Recipient Name:	GAP EXPLORATION LTD



Shipment Details

Weight: 2.0oz

Destination Delivery Address

Street Address:	1004 COLLIER CENTER WAY STE 200
City, State ZIP Code:	NAPLES, FL 34110-8469

Recipient Signature

Signature of Recipient:	
Address of Recipient:	

Note: Scanned image may reflect a different destination address due to Intended Recipient's delivery instructions on file.

Thank you for selecting the United States Postal Service® for your mailing needs. If you require additional assistance, please contact your local Post Office™ or a Postal representative at 1-800-222-1811.

Sincerely,
United States Postal Service®
475 L'Enfant Plaza SW
Washington, D.C. 20260-0004

Information in this section provided by Covius Document Services, LLC.

Reference Number: 4188.54



October 17, 2023

Dear Covius Document Services:

The following is in response to your request for proof of delivery on your item with the tracking number: **9314 8699 0430 0113 1192 97**.

Item Details

Status: Delivered, Left with Individual
Status Date / Time: October 16, 2023, 02:30 p.m.
Location: SPRING, TX 77381
Postal Product: First-Class Mail®
Extra Services: Certified Mail™
 Return Receipt Electronic
Recipient Name: PENNY MARIE PIEKARSKI

Shipment Details

Weight: 4.0oz

Destination Delivery Address

Street Address: 723 SADDLEWOOD CIR
City, State ZIP Code: SPRING, TX 77381-1057

Recipient Signature

Signature of Recipient:	<i>Piekarski</i> <i>Piekarski</i>
Address of Recipient:	<i>723</i> <i>SADDLEWOOD</i>

Note: Scanned image may reflect a different destination address due to Intended Recipient's delivery instructions on file.

Thank you for selecting the United States Postal Service® for your mailing needs. If you require additional assistance, please contact your local Post Office™ or a Postal representative at 1-800-222-1811.

Sincerely,
 United States Postal Service®
 475 L'Enfant Plaza SW
 Washington, D.C. 20260-0004

Information in this section provided by Covius Document Services, LLC.

Reference Number: 4188.54



October 18, 2023

Dear Covius Document Services:

The following is in response to your request for proof of delivery on your item with the tracking number: **9314 8699 0430 0113 1192 80.**

Item Details

Status:	Delivered, Front Desk/Reception/Mail Room
Status Date / Time:	October 17, 2023, 11:13 a.m.
Location:	SPRING, TX 77380
Postal Product:	First-Class Mail®
Extra Services:	Certified Mail™ Return Receipt Electronic
Recipient Name:	AMERIPERMIAN HOLDINGS LLC



Shipment Details

Weight: 4.0oz

Destination Delivery Address

Street Address:	1733 WOODSTEAD CT
City, State ZIP Code:	SPRING, TX 77380-3401

Recipient Signature

Signature of Recipient:	
Address of Recipient:	

Note: Scanned image may reflect a different destination address due to Intended Recipient's delivery instructions on file.

Thank you for selecting the United States Postal Service® for your mailing needs. If you require additional assistance, please contact your local Post Office™ or a Postal representative at 1-800-222-1811.

Sincerely,
United States Postal Service®
475 L'Enfant Plaza SW
Washington, D.C. 20260-0004

Information in this section provided by Covius Document Services, LLC.

Reference Number: 4188.54



October 24, 2023

Dear Covius Document Services:

The following is in response to your request for proof of delivery on your item with the tracking number: **9314 8699 0430 0113 1192 66.**

Item Details

Status:	Delivered, Front Desk/Reception/Mail Room
Status Date / Time:	October 23, 2023, 01:45 p.m.
Location:	MOORESTOWN, NJ 08057
Postal Product:	First-Class Mail®
Extra Services:	Certified Mail™ Return Receipt Electronic
Recipient Name:	ANN STOTT WIFE OF HARRY W STOTT


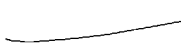
Shipment Details

Weight: 4.0oz

Destination Delivery Address

Street Address:	309 BRIDGEBORO RD
City, State ZIP Code:	MOORESTOWN, NJ 08057-1419

Recipient Signature

<p>Signature of Recipient: </p> <p>Address of Recipient: </p>

Note: Scanned image may reflect a different destination address due to Intended Recipient's delivery instructions on file.

Thank you for selecting the United States Postal Service® for your mailing needs. If you require additional assistance, please contact your local Post Office™ or a Postal representative at 1-800-222-1811.

Sincerely,
United States Postal Service®
475 L'Enfant Plaza SW
Washington, D.C. 20260-0004

Information in this section provided by Covius Document Services, LLC.

Reference Number: 4188.54



October 17, 2023

Dear Covius Document Services:

The following is in response to your request for proof of delivery on your item with the tracking number: **9314 8699 0430 0113 1192 28.**

Item Details

Status: Delivered
Status Date / Time: October 16, 2023, 09:04 a.m.
Location: FORT WORTH, TX 76147
Postal Product: First-Class Mail®
Extra Services: Certified Mail™
 Return Receipt Electronic
Recipient Name: KANE RESOURCES LLC

Shipment Details

Weight: 4.0oz

Destination Delivery Address

Street Address: PO BOX 471096
City, State ZIP Code: FORT WORTH, TX 76147-1096

Recipient Signature

<p>Signature of Recipient:</p> <p>Address of Recipient:</p>	
--	--

Note: Scanned image may reflect a different destination address due to Intended Recipient's delivery instructions on file.

Thank you for selecting the United States Postal Service® for your mailing needs. If you require additional assistance, please contact your local Post Office™ or a Postal representative at 1-800-222-1811.

Sincerely,
 United States Postal Service®
 475 L'Enfant Plaza SW
 Washington, D.C. 20260-0004

Information in this section provided by Covius Document Services, LLC.

Reference Number: 4188.54



October 17, 2023

Dear Covius Document Services:

The following is in response to your request for proof of delivery on your item with the tracking number: **9314 8699 0430 0113 1191 98.**

Item Details

Status: Delivered, PO Box
Status Date / Time: October 16, 2023, 12:38 p.m.
Location: JENKS, OK 74037
Postal Product: First-Class Mail®
Extra Services: Certified Mail™
 Return Receipt Electronic
Recipient Name: TAYBECS ROYALTIES LLC



Shipment Details

Weight: 4.0oz

Destination Delivery Address

Street Address: PO BOX 220
City, State ZIP Code: JENKS, OK 74037-0220

Recipient Signature

Signature of Recipient:	
Address of Recipient:	

Note: Scanned image may reflect a different destination address due to Intended Recipient's delivery instructions on file.

Thank you for selecting the United States Postal Service® for your mailing needs. If you require additional assistance, please contact your local Post Office™ or a Postal representative at 1-800-222-1811.

Sincerely,
 United States Postal Service®
 475 L'Enfant Plaza SW
 Washington, D.C. 20260-0004

Information in this section provided by Covius Document Services, LLC.

Reference Number: 4188.54



October 23, 2023

Dear Covius Document Services:

The following is in response to your request for proof of delivery on your item with the tracking number: **9314 8699 0430 0113 1191 67**.


Item Details

Status: Delivered, Individual Picked Up at Post Office
Status Date / Time: October 20, 2023, 09:52 a.m.
Location: SALT LAKE CITY, UT 84199
Postal Product: First-Class Mail®
Extra Services: Certified Mail™
 Return Receipt Electronic
Recipient Name: ESTATE OF DEAN W ROWELL

Shipment Details

Weight: 4.0oz

Recipient Signature

Signature of Recipient:	 Krystle Nelson
Address of Recipient:	PO BOX 27156 <small>SALT LAKE CITY, UT 84127-0156</small>

Note: Scanned image may reflect a different destination address due to Intended Recipient's delivery instructions on file.

Thank you for selecting the United States Postal Service® for your mailing needs. If you require additional assistance, please contact your local Post Office™ or a Postal representative at 1-800-222-1811.

Sincerely,
United States Postal Service®
475 L'Enfant Plaza SW
Washington, D.C. 20260-0004

Information in this section provided by Covius Document Services, LLC.

Reference Number: 4188.54



October 18, 2023

Dear Covius Document Services:

The following is in response to your request for proof of delivery on your item with the tracking number: **9314 8699 0430 0113 1191 29.**

Item Details

Status: Delivered, Left with Individual
Status Date / Time: October 17, 2023, 10:19 a.m.
Location: HIGH RIDGE, MO 63049
Postal Product: First-Class Mail®
Extra Services: Certified Mail™
 Return Receipt Electronic
Recipient Name: Howard Morris Kirkpatrick II


Shipment Details

Weight: 4.0oz

Destination Delivery Address

Street Address: 2109 TERRA LN
City, State ZIP Code: HIGH RIDGE, MO 63049-1828

Recipient Signature

Signature of Recipient:	 <hr/> Kim Kirkpatrick <hr/> 2109 Terra Ln <hr/> 2109 Terra Ln
Address of Recipient:	

Note: Scanned image may reflect a different destination address due to Intended Recipient's delivery instructions on file.

Thank you for selecting the United States Postal Service® for your mailing needs. If you require additional assistance, please contact your local Post Office™ or a Postal representative at 1-800-222-1811.

Sincerely,
 United States Postal Service®
 475 L'Enfant Plaza SW
 Washington, D.C. 20260-0004

Information in this section provided by Covius Document Services, LLC.

Reference Number: 4188.54



October 17, 2023

Dear Covius Document Services:

The following is in response to your request for proof of delivery on your item with the tracking number: **9314 8699 0430 0113 1190 99.**

Item Details

Status:	Delivered, Left with Individual
Status Date / Time:	October 16, 2023, 10:26 a.m.
Location:	LONG BEACH, CA 90806
Postal Product:	First-Class Mail®
Extra Services:	Certified Mail™ Return Receipt Electronic
Recipient Name:	ESTATE OF HOWARD MORRIS KIRKPATRICK SR

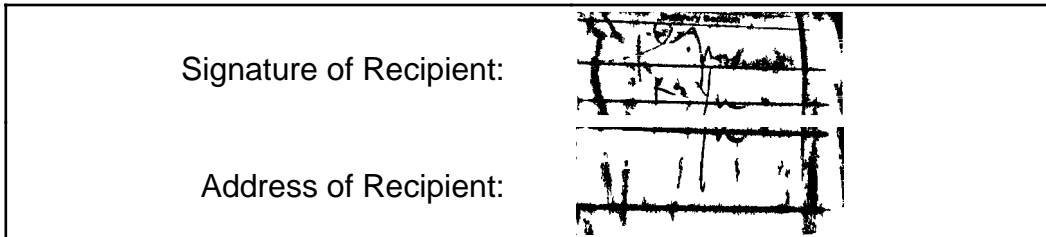
Shipment Details

Weight: 4.0oz

Destination Delivery Address

Street Address:	2131 PACIFIC AVE
City, State ZIP Code:	LONG BEACH, CA 90806-4513

Recipient Signature



Note: Scanned image may reflect a different destination address due to Intended Recipient's delivery instructions on file.

Thank you for selecting the United States Postal Service® for your mailing needs. If you require additional assistance, please contact your local Post Office™ or a Postal representative at 1-800-222-1811.

Sincerely,
United States Postal Service®
475 L'Enfant Plaza SW
Washington, D.C. 20260-0004

Information in this section provided by Covius Document Services, LLC.

Reference Number: 4188.54



October 17, 2023

Dear Covius Document Services:

The following is in response to your request for proof of delivery on your item with the tracking number: **9314 8699 0430 0113 1190 82.**

Item Details

Status:	Delivered, Left with Individual
Status Date / Time:	October 16, 2023, 10:26 a.m.
Location:	LONG BEACH, CA 90806
Postal Product:	First-Class Mail®
Extra Services:	Certified Mail™ Return Receipt Electronic
Recipient Name:	ESTATE OF HAZEL W BROOKS KIRKPATRICK

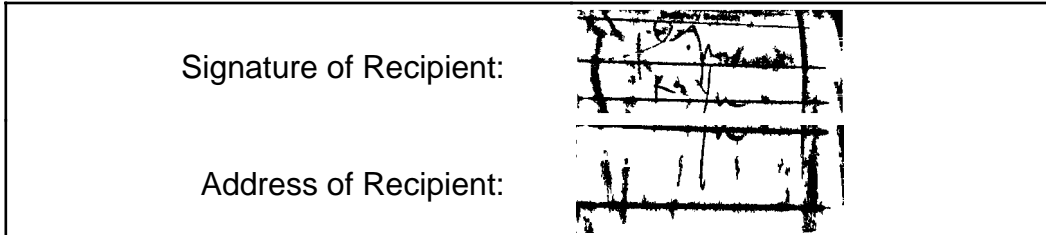
Shipment Details

Weight: 4.0oz

Destination Delivery Address

Street Address:	2131 PACIFIC AVE
City, State ZIP Code:	LONG BEACH, CA 90806-4513

Recipient Signature



Note: Scanned image may reflect a different destination address due to Intended Recipient's delivery instructions on file.

Thank you for selecting the United States Postal Service® for your mailing needs. If you require additional assistance, please contact your local Post Office™ or a Postal representative at 1-800-222-1811.

Sincerely,
United States Postal Service®
475 L'Enfant Plaza SW
Washington, D.C. 20260-0004

Information in this section provided by Covius Document Services, LLC.

Reference Number: 4188.54



October 20, 2023

Dear Covius Document Services:

The following is in response to your request for proof of delivery on your item with the tracking number: **9314 8699 0430 0113 1190 51**.



Item Details

Status: Delivered
Status Date / Time: October 19, 2023, 12:52 p.m.
Location: MIDLAND, TX 79705
Postal Product: First-Class Mail®
Extra Services: Certified Mail™
 Return Receipt Electronic
Recipient Name: G4 RESOURCES LP

Shipment Details

Weight: 3.0oz

Recipient Signature

Signature of Recipient:	
Address of Recipient:	

Note: Scanned image may reflect a different destination address due to Intended Recipient's delivery instructions on file.

Thank you for selecting the United States Postal Service® for your mailing needs. If you require additional assistance, please contact your local Post Office™ or a Postal representative at 1-800-222-1811.

Sincerely,
 United States Postal Service®
 475 L'Enfant Plaza SW
 Washington, D.C. 20260-0004

Information in this section provided by Covius Document Services, LLC.

Reference Number: 4188.54



October 19, 2023

Dear Covius Document Services:

The following is in response to your request for proof of delivery on your item with the tracking number: **9314 8699 0430 0113 1190 37**.



Item Details

Status:	Delivered, Left with Individual
Status Date / Time:	October 18, 2023, 10:36 a.m.
Location:	MIDLAND, TX 79706
Postal Product:	First-Class Mail®
Extra Services:	Certified Mail™ Return Receipt Electronic
Recipient Name:	MAGNUM HUNTER PRODUCTION INC c o CIMAREX ENER

Shipment Details

Weight: 5.0oz

Recipient Signature

Signature of Recipient:	
Address of Recipient:	

Note: Scanned image may reflect a different destination address due to Intended Recipient's delivery instructions on file.

Thank you for selecting the United States Postal Service® for your mailing needs. If you require additional assistance, please contact your local Post Office™ or a Postal representative at 1-800-222-1811.

Sincerely,
United States Postal Service®
475 L'Enfant Plaza SW
Washington, D.C. 20260-0004

Information in this section provided by Covius Document Services, LLC.

Reference Number: 4188.54



October 18, 2023

Dear Covius Document Services:

The following is in response to your request for proof of delivery on your item with the tracking number: **9314 8699 0430 0113 1190 20.**

Item Details

Status:	Delivered, Left with Individual
Status Date / Time:	October 17, 2023, 10:05 a.m.
Location:	MIDLAND, TX 79706
Postal Product:	First-Class Mail®
Extra Services:	Certified Mail™ Return Receipt Electronic
Recipient Name:	CHEVRON USA INC



Shipment Details

Weight: 3.0oz

Destination Delivery Address

Street Address:	6301 DEAUVILLE
City, State ZIP Code:	MIDLAND, TX 79706-2964

Recipient Signature

Signature of Recipient:	
Address of Recipient:	

Note: Scanned image may reflect a different destination address due to Intended Recipient's delivery instructions on file.

Thank you for selecting the United States Postal Service® for your mailing needs. If you require additional assistance, please contact your local Post Office™ or a Postal representative at 1-800-222-1811.

Sincerely,
United States Postal Service®
475 L'Enfant Plaza SW
Washington, D.C. 20260-0004

Information in this section provided by Covius Document Services, LLC.

Reference Number: 4188.54



October 27, 2023

Dear Covius Document Services:

The following is in response to your request for proof of delivery on your item with the tracking number: **9314 8699 0430 0113 1190 13.**

Item Details

Status:	Delivered, Individual Picked Up at Post Office
Status Date / Time:	October 26, 2023, 04:13 p.m.
Location:	KNIGHTDALE, NC 27545
Postal Product:	First-Class Mail®
Extra Services:	Certified Mail™ Return Receipt Electronic
Recipient Name:	WINNIE HELEN HAYES

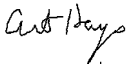
Shipment Details

Weight:	5.0oz
----------------	-------

Destination Delivery Address

Street Address:	107 JADE CIR
City, State ZIP Code:	KNIGHTDALE, NC 27545-7252

Recipient Signature

Signature of Recipient:	 WINNIE HELEN HAYES
Address of Recipient:	107 JADE CIR <small>KNIGHTDALE, NC 27545-7252</small>

Note: Scanned image may reflect a different destination address due to Intended Recipient's delivery instructions on file.

Thank you for selecting the United States Postal Service® for your mailing needs. If you require additional assistance, please contact your local Post Office™ or a Postal representative at 1-800-222-1811.

Sincerely,
United States Postal Service®
475 L'Enfant Plaza SW
Washington, D.C. 20260-0004

Information in this section provided by Covius Document Services, LLC.

Reference Number: 4188.54



October 17, 2023

Dear Covius Document Services:

The following is in response to your request for proof of delivery on your item with the tracking number: **9314 8699 0430 0113 1190 06.**

Item Details

Status: Delivered
Status Date / Time: October 16, 2023, 12:20 p.m.
Location: MIDLAND, TX 79705
Postal Product: First-Class Mail®
Extra Services: Certified Mail™
 Return Receipt Electronic
Recipient Name: CRM 2018 LP

Shipment Details

Weight: 5.0oz

Recipient Signature

Signature of Recipient:	<table border="1"> <tr><td colspan="2">Delivery Section</td></tr> <tr><td>Signature</td><td><i>Ellenie Richardson</i></td></tr> <tr><td>Printed Name</td><td>Ellenie Richardson</td></tr> </table>	Delivery Section		Signature	<i>Ellenie Richardson</i>	Printed Name	Ellenie Richardson
	Delivery Section						
Signature	<i>Ellenie Richardson</i>						
Printed Name	Ellenie Richardson						
Address of Recipient:	<table border="1"> <tr><td>Delivery Address</td><td>50035, 51433, 52141, 52147, 52262</td></tr> </table>	Delivery Address	50035, 51433, 52141, 52147, 52262				
Delivery Address	50035, 51433, 52141, 52147, 52262						

Note: Scanned image may reflect a different destination address due to Intended Recipient's delivery instructions on file.

Thank you for selecting the United States Postal Service® for your mailing needs. If you require additional assistance, please contact your local Post Office™ or a Postal representative at 1-800-222-1811.

Sincerely,
United States Postal Service®
475 L'Enfant Plaza SW
Washington, D.C. 20260-0004

Information in this section provided by Covius Document Services, LLC.

Reference Number: 4188.54



October 17, 2023

Dear Covius Document Services:

The following is in response to your request for proof of delivery on your item with the tracking number: **9314 8699 0430 0113 1189 86.**

Item Details

Status:	Delivered, Left with Individual
Status Date / Time:	October 16, 2023, 12:57 p.m.
Location:	MIDLAND, TX 79701
Postal Product:	First-Class Mail®
Extra Services:	Certified Mail™ Return Receipt Electronic
Recipient Name:	COLGATE ROYALTIES LP



Shipment Details

Weight: 5.0oz

Destination Delivery Address

Street Address:	300 N MARIENFELD ST STE 1000
City, State ZIP Code:	MIDLAND, TX 79701-4688

Recipient Signature

Signature of Recipient:	
Address of Recipient:	

Note: Scanned image may reflect a different destination address due to Intended Recipient's delivery instructions on file.

Thank you for selecting the United States Postal Service® for your mailing needs. If you require additional assistance, please contact your local Post Office™ or a Postal representative at 1-800-222-1811.

Sincerely,
United States Postal Service®
475 L'Enfant Plaza SW
Washington, D.C. 20260-0004

Information in this section provided by Covius Document Services, LLC.

Reference Number: 4188.54



October 18, 2023

Dear Covius Document Services:

The following is in response to your request for proof of delivery on your item with the tracking number: **9314 8699 0430 0113 1189 62.**

Item Details

Status:	Delivered, Individual Picked Up at Post Office
Status Date / Time:	October 17, 2023, 12:02 p.m.
Location:	ALTO, NM 88312
Postal Product:	First-Class Mail®
Extra Services:	Certified Mail™ Return Receipt Electronic
Recipient Name:	WILLIAM EDWARD STEINMANN JR PATRICIA ANNE STEI


Shipment Details

Weight: 5.0oz

Destination Delivery Address

Street Address:	286 LINCOLN HILLS DR
City, State ZIP Code:	ALTO, NM 88312-8137

Recipient Signature

Signature of Recipient:	 P. Steinmann <small>286 LINCOLN HILLS DR ALTO, NM 88312-8137</small>
Address of Recipient:	

Note: Scanned image may reflect a different destination address due to Intended Recipient's delivery instructions on file.

Thank you for selecting the United States Postal Service® for your mailing needs. If you require additional assistance, please contact your local Post Office™ or a Postal representative at 1-800-222-1811.

Sincerely,
United States Postal Service®
475 L'Enfant Plaza SW
Washington, D.C. 20260-0004

Information in this section provided by Covius Document Services, LLC.

Reference Number: 4188.54



October 20, 2023

Dear Covius Document Services:

The following is in response to your request for proof of delivery on your item with the tracking number: **9314 8699 0430 0113 1189 55.**

Item Details

Status: Delivered, Left with Individual
Status Date / Time: October 19, 2023, 12:53 p.m.
Location: MULBERRY, TN 37359
Postal Product: First-Class Mail®
Extra Services: Certified Mail™
 Return Receipt Electronic
Recipient Name: SUDIE MARIE ADAMS

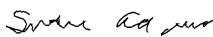
Shipment Details

Weight: 5.0oz

Destination Delivery Address

Street Address: 2351 WET PRONG RD
City, State ZIP Code: MULBERRY, TN 37359-5850

Recipient Signature

Signature of Recipient:	 Sudie Adams
Address of Recipient:	2351 WET PRONG RD, MULBERRY, TN 37359

Note: Scanned image may reflect a different destination address due to Intended Recipient's delivery instructions on file.

Thank you for selecting the United States Postal Service® for your mailing needs. If you require additional assistance, please contact your local Post Office™ or a Postal representative at 1-800-222-1811.

Sincerely,
 United States Postal Service®
 475 L'Enfant Plaza SW
 Washington, D.C. 20260-0004

Information in this section provided by Covius Document Services, LLC.

Reference Number: 4188.54



October 18, 2023

Dear Covius Document Services:

The following is in response to your request for proof of delivery on your item with the tracking number: **9314 8699 0430 0113 1189 48.**


Item Details

Status:	Delivered, Individual Picked Up at Post Office
Status Date / Time:	October 17, 2023, 10:31 a.m.
Location:	ROSWELL, NM 88201
Postal Product:	First-Class Mail®
Extra Services:	Certified Mail™ Return Receipt Electronic
Recipient Name:	ROLLA R HINKLE III

Shipment Details

Weight: 5.0oz

Recipient Signature

<p>Signature of Recipient:</p> <p>Address of Recipient:</p>	 <p>PO BOX 2292 ROSWELL, NM 88202-2292</p>
--	--

Note: Scanned image may reflect a different destination address due to Intended Recipient's delivery instructions on file.

Thank you for selecting the United States Postal Service® for your mailing needs. If you require additional assistance, please contact your local Post Office™ or a Postal representative at 1-800-222-1811.

Sincerely,
United States Postal Service®
475 L'Enfant Plaza SW
Washington, D.C. 20260-0004

Information in this section provided by Covius Document Services, LLC.

Reference Number: 4188.54



October 18, 2023

Dear Covius Document Services:

The following is in response to your request for proof of delivery on your item with the tracking number: **9314 8699 0430 0113 1189 31**.

Item Details

Status:	Delivered, Left with Individual
Status Date / Time:	October 17, 2023, 01:24 p.m.
Location:	PLAINVIEW, MN 55964
Postal Product:	First-Class Mail®
Extra Services:	Certified Mail™ Return Receipt Electronic
Recipient Name:	GENE EDWARD TROWBRIDGE III AKA TREY TROWBRIDGE



Shipment Details

Weight: 5.0oz

Destination Delivery Address

Street Address:	50000 215TH AVE
City, State ZIP Code:	PLAINVIEW, MN 55964-1902

Recipient Signature

<p>Signature of Recipient: </p> <p>Address of Recipient: </p>

Note: Scanned image may reflect a different destination address due to Intended Recipient's delivery instructions on file.

Thank you for selecting the United States Postal Service® for your mailing needs. If you require additional assistance, please contact your local Post Office™ or a Postal representative at 1-800-222-1811.

Sincerely,
United States Postal Service®
475 L'Enfant Plaza SW
Washington, D.C. 20260-0004

Information in this section provided by Covius Document Services, LLC.

Reference Number: 4188.54



October 18, 2023

Dear Covius Document Services:

The following is in response to your request for proof of delivery on your item with the tracking number: **9314 8699 0430 0113 1189 17**.

Item Details

Status: Delivered, Left with Individual
Status Date / Time: October 17, 2023, 01:55 p.m.
Location: ARTESIA, NM 88210
Postal Product: First-Class Mail®
Extra Services: Certified Mail™
 Return Receipt Electronic
Recipient Name: ROBERTA MCCAWE



Shipment Details

Weight: 5.0oz

Destination Delivery Address

Street Address: 202 CROSSBOW RD
City, State ZIP Code: ARTESIA, NM 88210-9506

Recipient Signature

Signature of Recipient:	
Address of Recipient:	

Note: Scanned image may reflect a different destination address due to Intended Recipient's delivery instructions on file.

Thank you for selecting the United States Postal Service® for your mailing needs. If you require additional assistance, please contact your local Post Office™ or a Postal representative at 1-800-222-1811.

Sincerely,
 United States Postal Service®
 475 L'Enfant Plaza SW
 Washington, D.C. 20260-0004

Information in this section provided by Covius Document Services, LLC.

Reference Number: 4188.54



October 17, 2023

Dear Covius Document Services:

The following is in response to your request for proof of delivery on your item with the tracking number: **9314 8699 0430 0113 1189 00.**

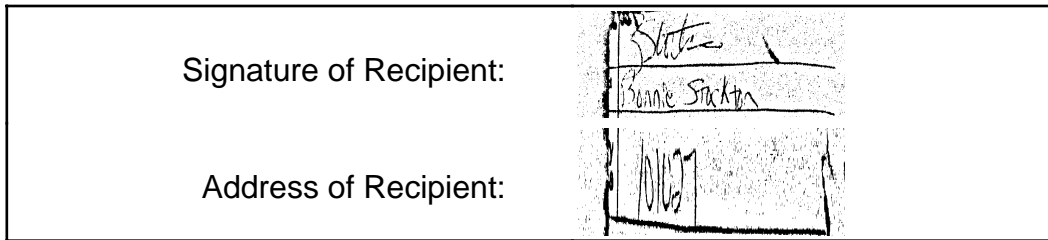
Item Details

Status:	Delivered
Status Date / Time:	October 16, 2023, 11:56 a.m.
Location:	FORT WORTH, TX 76109
Postal Product:	First-Class Mail®
Extra Services:	Certified Mail™ Return Receipt Electronic
Recipient Name:	ARD OIL LTD

Shipment Details

Weight: 5.0oz

Recipient Signature



Note: Scanned image may reflect a different destination address due to Intended Recipient's delivery instructions on file.

Thank you for selecting the United States Postal Service® for your mailing needs. If you require additional assistance, please contact your local Post Office™ or a Postal representative at 1-800-222-1811.

Sincerely,
United States Postal Service®
475 L'Enfant Plaza SW
Washington, D.C. 20260-0004

Information in this section provided by Covius Document Services, LLC.

Reference Number: 4188.54



October 17, 2023

Dear Covius Document Services:

The following is in response to your request for proof of delivery on your item with the tracking number: **9314 8699 0430 0113 1188 94**.

Item Details

Status:	Delivered, Front Desk/Reception/Mail Room
Status Date / Time:	October 16, 2023, 01:33 p.m.
Location:	FORT WORTH, TX 76102
Postal Product:	First-Class Mail®
Extra Services:	Certified Mail™ Return Receipt Electronic
Recipient Name:	HUDSON NEW MEXICO MIN TRUST



Shipment Details

Weight: 5.0oz

Destination Delivery Address

Street Address:	616 TEXAS ST
City, State ZIP Code:	FORT WORTH, TX 76102-4612

Recipient Signature

Signature of Recipient:	
Address of Recipient:	

Note: Scanned image may reflect a different destination address due to Intended Recipient's delivery instructions on file.

Thank you for selecting the United States Postal Service® for your mailing needs. If you require additional assistance, please contact your local Post Office™ or a Postal representative at 1-800-222-1811.

Sincerely,
United States Postal Service®
475 L'Enfant Plaza SW
Washington, D.C. 20260-0004

Information in this section provided by Covius Document Services, LLC.

Reference Number: 4188.54



October 18, 2023

Dear Covius Document Services:

The following is in response to your request for proof of delivery on your item with the tracking number: **9314 8699 0430 0113 1188 70.**

Item Details

Status:	Delivered, Left with Individual
Status Date / Time:	October 17, 2023, 01:55 p.m.
Location:	ARTESIA, NM 88210
Postal Product:	First-Class Mail®
Extra Services:	Certified Mail™ Return Receipt Electronic
Recipient Name:	NORBERT M MCCA W



Shipment Details

Weight: 5.0oz

Destination Delivery Address

Street Address:	202 CROSSBOW RD
City, State ZIP Code:	ARTESIA, NM 88210-9506

Recipient Signature

Signature of Recipient:	
Address of Recipient:	

Note: Scanned image may reflect a different destination address due to Intended Recipient's delivery instructions on file.

Thank you for selecting the United States Postal Service® for your mailing needs. If you require additional assistance, please contact your local Post Office™ or a Postal representative at 1-800-222-1811.

Sincerely,
United States Postal Service®
475 L'Enfant Plaza SW
Washington, D.C. 20260-0004

Information in this section provided by Covius Document Services, LLC.

Reference Number: 4188.54



October 20, 2023

Dear Covius Document Services:

The following is in response to your request for proof of delivery on your item with the tracking number: **9314 8699 0430 0113 1188 63.**

Item Details

Status: Delivered
Status Date / Time: October 19, 2023, 10:34 a.m.
Location: SOLANA BEACH, CA 92075
Postal Product: First-Class Mail®
Extra Services: Certified Mail™
 Return Receipt Electronic
Recipient Name: PATRICIA BOYLE YOUNG

Shipment Details

Weight: 5.0oz

Destination Delivery Address

Street Address: PO BOX 1639
City, State ZIP Code: SOLANA BEACH, CA 92075-7639

Recipient Signature

Signature of Recipient:	<table border="1"> <tr><td colspan="2">Delivery Section</td></tr> <tr><td>Signature</td><td></td></tr> <tr><td>Printed Name</td><td></td></tr> </table>	Delivery Section		Signature		Printed Name	
	Delivery Section						
Signature							
Printed Name							
Address of Recipient:	<table border="1"> <tr><td>Delivery Address</td><td></td></tr> </table>	Delivery Address					
Delivery Address							

Note: Scanned image may reflect a different destination address due to Intended Recipient's delivery instructions on file.

Thank you for selecting the United States Postal Service® for your mailing needs. If you require additional assistance, please contact your local Post Office™ or a Postal representative at 1-800-222-1811.

Sincerely,
 United States Postal Service®
 475 L'Enfant Plaza SW
 Washington, D.C. 20260-0004

Information in this section provided by Covius Document Services, LLC.

Reference Number: 4188.54



October 18, 2023

Dear Covius Document Services:

The following is in response to your request for proof of delivery on your item with the tracking number: **9314 8699 0430 0113 1188 25.**

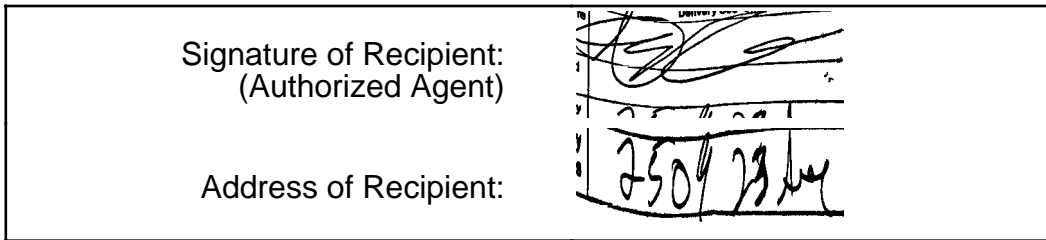
Item Details

Status:	Delivered to Agent for Final Delivery
Status Date / Time:	October 17, 2023, 12:50 p.m.
Location:	ROCHESTER, MN 55904
Postal Product:	First-Class Mail®
Extra Services:	Certified Mail™ Return Receipt Electronic
Recipient Name:	BRITT TROWBRIDGE

Shipment Details

Weight: 5.0oz

Recipient Signature



Note: Scanned image may reflect a different destination address due to Intended Recipient's delivery instructions on file.

Thank you for selecting the United States Postal Service® for your mailing needs. If you require additional assistance, please contact your local Post Office™ or a Postal representative at 1-800-222-1811.

Sincerely,
United States Postal Service®
475 L'Enfant Plaza SW
Washington, D.C. 20260-0004

Information in this section provided by Covius Document Services, LLC.

Reference Number: 4188.54



October 18, 2023

Dear Covius Document Services:

The following is in response to your request for proof of delivery on your item with the tracking number: **9314 8699 0430 0113 1188 01**.

Item Details

Status:	Delivered, Individual Picked Up at Post Office
Status Date / Time:	October 17, 2023, 11:59 a.m.
Location:	STORY, WY 82842
Postal Product:	First-Class Mail®
Extra Services:	Certified Mail™ Return Receipt Electronic
Recipient Name:	ANN T TOLLEFSON REV LVG TRUST DTD JUNE 7 2006 AN


Shipment Details

Weight: 5.0oz

Destination Delivery Address

Street Address:	PO BOX 639
City, State ZIP Code:	STORY, WY 82842-0639

Recipient Signature

Signature of Recipient:	 Ann Tollefson PO BOX 639
Address of Recipient:	STORY, WY 82842-0639

Note: Scanned image may reflect a different destination address due to Intended Recipient's delivery instructions on file.

Thank you for selecting the United States Postal Service® for your mailing needs. If you require additional assistance, please contact your local Post Office™ or a Postal representative at 1-800-222-1811.

Sincerely,
United States Postal Service®
475 L'Enfant Plaza SW
Washington, D.C. 20260-0004

Information in this section provided by Covius Document Services, LLC.

Reference Number: 4188.54



October 19, 2023

Dear Covius Document Services:

The following is in response to your request for proof of delivery on your item with the tracking number: **9314 8699 0430 0113 1187 71.**


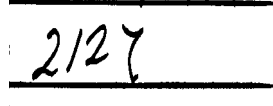
Item Details

Status:	Delivered, Front Desk/Reception/Mail Room
Status Date / Time:	October 18, 2023, 11:17 a.m.
Location:	MIDLAND, TX 79701
Postal Product:	First-Class Mail®
Extra Services:	Certified Mail™ Return Receipt Electronic
Recipient Name:	REDFERN ENTERPRISES INC

Shipment Details

Weight:	5.0oz
----------------	-------

Recipient Signature

Signature of Recipient:	
Address of Recipient:	

Note: Scanned image may reflect a different destination address due to Intended Recipient's delivery instructions on file.

Thank you for selecting the United States Postal Service® for your mailing needs. If you require additional assistance, please contact your local Post Office™ or a Postal representative at 1-800-222-1811.

Sincerely,
United States Postal Service®
475 L'Enfant Plaza SW
Washington, D.C. 20260-0004

Information in this section provided by Covius Document Services, LLC.

Reference Number: 4188.54



October 17, 2023

Dear Covius Document Services:

The following is in response to your request for proof of delivery on your item with the tracking number: **9314 8699 0430 0113 1187 64.**

Item Details

Status: Delivered, Front Desk/Reception/Mail Room
Status Date / Time: October 16, 2023, 01:33 p.m.
Location: FORT WORTH, TX 76102
Postal Product: First-Class Mail®
Extra Services: Certified Mail™
 Return Receipt Electronic
Recipient Name: JAVELINA PARTNERS



Shipment Details

Weight: 5.0oz

Destination Delivery Address

Street Address: 616 TEXAS ST
City, State ZIP Code: FORT WORTH, TX 76102-4612

Recipient Signature

Signature of Recipient:	
Address of Recipient:	

Note: Scanned image may reflect a different destination address due to Intended Recipient's delivery instructions on file.

Thank you for selecting the United States Postal Service® for your mailing needs. If you require additional assistance, please contact your local Post Office™ or a Postal representative at 1-800-222-1811.

Sincerely,
 United States Postal Service®
 475 L'Enfant Plaza SW
 Washington, D.C. 20260-0004

Information in this section provided by Covius Document Services, LLC.

Reference Number: 4188.54



October 19, 2023

Dear Covius Document Services:

The following is in response to your request for proof of delivery on your item with the tracking number: **9314 8699 0430 0113 1187 40.**

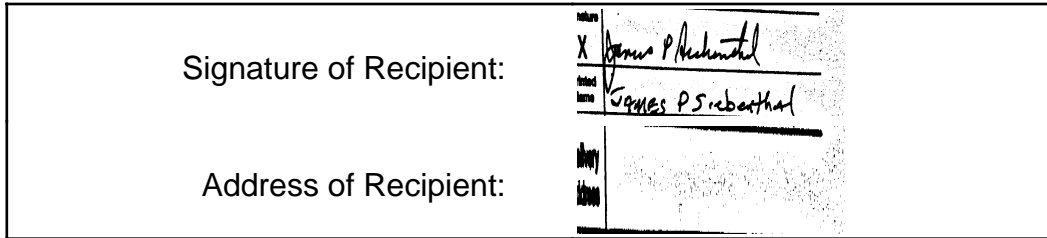
Item Details

Status:	Delivered
Status Date / Time:	October 18, 2023, 09:30 a.m.
Location:	RICHMOND, TX 77469
Postal Product:	First-Class Mail®
Extra Services:	Certified Mail™ Return Receipt Electronic
Recipient Name:	SIEB RESOURCES

Shipment Details

Weight: 5.0oz

Recipient Signature



Note: Scanned image may reflect a different destination address due to Intended Recipient's delivery instructions on file.

Thank you for selecting the United States Postal Service® for your mailing needs. If you require additional assistance, please contact your local Post Office™ or a Postal representative at 1-800-222-1811.

Sincerely,
United States Postal Service®
475 L'Enfant Plaza SW
Washington, D.C. 20260-0004

Information in this section provided by Covius Document Services, LLC.

Reference Number: 4188.54



October 20, 2023

Dear Covius Document Services:

The following is in response to your request for proof of delivery on your item with the tracking number: **9314 8699 0430 0113 1187 33.**

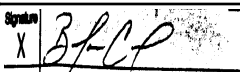

Item Details

Status:	Delivered
Status Date / Time:	October 19, 2023, 09:36 a.m.
Location:	FORT WORTH, TX 76116
Postal Product:	First-Class Mail®
Extra Services:	Certified Mail™ Return Receipt Electronic
Recipient Name:	DAVOIL INC

Shipment Details

Weight: 5.0oz

Recipient Signature

Signature of Recipient:	
Address of Recipient:	

Note: Scanned image may reflect a different destination address due to Intended Recipient's delivery instructions on file.

Thank you for selecting the United States Postal Service® for your mailing needs. If you require additional assistance, please contact your local Post Office™ or a Postal representative at 1-800-222-1811.

Sincerely,
United States Postal Service®
475 L'Enfant Plaza SW
Washington, D.C. 20260-0004

Information in this section provided by Covius Document Services, LLC.

Reference Number: 4188.54



October 17, 2023

Dear Covius Document Services:

The following is in response to your request for proof of delivery on your item with the tracking number: **9314 8699 0430 0113 1187 26.**

Item Details

Status:	Delivered, Front Desk/Reception/Mail Room
Status Date / Time:	October 16, 2023, 01:33 p.m.
Location:	FORT WORTH, TX 76102
Postal Product:	First-Class Mail®
Extra Services:	Certified Mail™ Return Receipt Electronic
Recipient Name:	ZORRO PARTNERS LTD



Shipment Details

Weight: 5.0oz

Destination Delivery Address

Street Address:	616 TEXAS ST
City, State ZIP Code:	FORT WORTH, TX 76102-4612

Recipient Signature

Signature of Recipient:	
Address of Recipient:	

Note: Scanned image may reflect a different destination address due to Intended Recipient's delivery instructions on file.

Thank you for selecting the United States Postal Service® for your mailing needs. If you require additional assistance, please contact your local Post Office™ or a Postal representative at 1-800-222-1811.

Sincerely,
United States Postal Service®
475 L'Enfant Plaza SW
Washington, D.C. 20260-0004

Information in this section provided by Covius Document Services, LLC.

Reference Number: 4188.54



October 20, 2023

Dear Covius Document Services:

The following is in response to your request for proof of delivery on your item with the tracking number: **9314 8699 0430 0113 1187 19.**

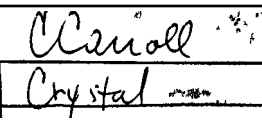

Item Details

Status:	Delivered, Front Desk/Reception/Mail Room
Status Date / Time:	October 19, 2023, 11:01 a.m.
Location:	MIDLAND, TX 79701
Postal Product:	First-Class Mail®
Extra Services:	Certified Mail™ Return Receipt Electronic
Recipient Name:	GW HOLDINGS INC

Shipment Details

Weight: 5.0oz

Recipient Signature

Signature of Recipient:	
Address of Recipient:	

Note: Scanned image may reflect a different destination address due to Intended Recipient's delivery instructions on file.

Thank you for selecting the United States Postal Service® for your mailing needs. If you require additional assistance, please contact your local Post Office™ or a Postal representative at 1-800-222-1811.

Sincerely,
United States Postal Service®
475 L'Enfant Plaza SW
Washington, D.C. 20260-0004

Information in this section provided by Covius Document Services, LLC.

Reference Number: 4188.54



October 18, 2023

Dear Covius Document Services:

The following is in response to your request for proof of delivery on your item with the tracking number: **9314 8699 0430 0113 1187 02.**

Item Details

Status:	Delivered, Individual Picked Up at Post Office
Status Date / Time:	October 17, 2023, 10:35 a.m.
Location:	TULSA, OK 74103
Postal Product:	First-Class Mail®
Extra Services:	Certified Mail™ Return Receipt Electronic
Recipient Name:	CLAREMONT CORPORATION

Shipment Details

Weight: 5.0oz

Recipient Signature

<p>Signature of Recipient: <i>W. Miller</i> <i>W Miller</i></p> <p>Address of Recipient: <i>3166</i></p>
--

Note: Scanned image may reflect a different destination address due to Intended Recipient's delivery instructions on file.

Thank you for selecting the United States Postal Service® for your mailing needs. If you require additional assistance, please contact your local Post Office™ or a Postal representative at 1-800-222-1811.

Sincerely,
United States Postal Service®
475 L'Enfant Plaza SW
Washington, D.C. 20260-0004

Information in this section provided by Covius Document Services, LLC.

Reference Number: 4188.54

Carlsbad Current Argus.

PART OF THE USA TODAY NETWORK

Affidavit of Publication

Ad # 0005845913

This is not an invoice

ABADIE SCHILL P.C.
555 RIVERGATE # B 4-180

DURANGO, CO 81301-7485

I, a legal clerk of the **Carlsbad Current Argus**, a newspaper published daily at the City of Carlsbad, in said county of Eddy, state of New Mexico and of general paid circulation in said county; that the same is a duly qualified newspaper under the laws of the State wherein legal notices and advertisements may be published; that the printed notice attached hereto was published in the regular and entire edition of said newspaper and not in supplement thereof in editions dated as follows:

10/18/2023

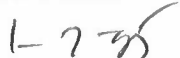


Legal Clerk

Subscribed and sworn before me this October 18, 2023:



State of WI, County of Brown
NOTARY PUBLIC



My commission expires

KATHLEEN ALLEN
Notary Public
State of Wisconsin

Ad # 0005845913
PO #:
of Affidavits 1

This is not an invoice

CASE No. 23911: Notice -- to all parties and persons having any right, title, interest or claim in this case, including owners of working interest, overriding royalty interest, and record title, among others, whether such parties or persons are listed herein or not, as well as notice to all known and unknown heirs, devisees, assigns and successors of such affected parties and persons, which based on reasonable diligence include CLAREMONT CORPORATION; GW HOLDINGS INC GREAT WESTERN DRILLING LTD DBA GREAT WESTERN DRILLING COMPANY; ZORRO PARTNERS LTD; DAVOIL INC; SIEB RESOURCES; SABINAL ENERGY LLC DBA SABINAL ENERGY OPERATING LLC; JAVELINA PARTNERS; REDFERN ENTERPRISES INC; ONRR ROYALTY MANAGEMENT PROGRAM; ANN T TOLLEFSON REV LVG TRUST DTD JUNE 7 2006 ANN TOLLEFSON TRUSTEE; JOHN W GATES LLC; BRITT TROWBRIDGE; PENASCO PETROLEUM LLC; TYLER TROWBRIDGE; TOMAHAWK I, LLC; PATRICIA BOYLE YOUNG; NORBERT M MCCAW; BETH TROWBRIDGE CRAIG; HUDSON NEW MEXICO MIN TRUST; ARD OIL LTD; ROBERTA MCCAW; TER-MACK LP; GENE EDWARD TROWBRIDGE III AKA TREY TROWBRIDGE; ROLLA R HINKLE III; SUDIE MARIE ADAMS; WILLIAM EDWARD STEINMANN JR & PATRICIA ANNE STEINMANN JOINT TENANTS; ESTATE OF GWENDOLYN P RUTLEDGE ALEXIS A SCOTT PERSONAL REP; COLGATE ROYALTIES LP; RONALD L MARCUM & SYLVIA G MARCUM; CRM 2018 LP; WINNIE HELEN HAYES; MAGNUM HUNTER PRODUCTION INC., C/O CIMAREX ENERGY CO.; ESTATE OF HAZEL W. BROOKS KIRKPATRICK; ESTATE OF HOWARD MORRIS KIRKPATRICK, SR; ESTATE OF GEORGE ROBERT HUNTER; ESTATE OF MAX HUNTER; HOWARD MORRIS KIRKPATRICK, II; ESTATE OF JAMES MARK KIRKPATRICK; CHESAPEAKE EXPLORATION, LLC; JANET LEWIS; ESTATE OF DEAN W. ROWELL; SILVERADO OIL & GAS, LLP; STARRETT ROYALTY, LLC; TAYBEC ROYALTIES, LLC; PEGASUS RESOURCES, LLC; MASON OAKS ENERGY HOLDINGS, LLC; KANE RESOURCES, LLC; SMP SIDECAR TITAN MINERAL HOLDINGS, LP; MSH FAMILY REAL ESTATE PARTNERSHIP II, LLC; SMP TITAN FLEX, LP; XTO HOLDINGS; XTO HOLDINGS LLC; ANN STOTT, WIFE OF HARRY W. STOTT; ST. LUKE LUTHERAN CHURCH; AMERIPERMIAN HOLDINGS, LLC; PENNY MARIE PIEKARSKI; C. EUGENE CORRIHER and LIBERTY OIL AND GAS CORPORATION -- of Devon Energy Production Company, L.P.'s application for approval of a spacing unit and compulsory pooling, Eddy County, New Mexico. The State of New Mexico, through its Oil Conservation Division, hereby gives notice that the Division Examiner will conduct a public hearing at 8:15 a.m. on November 2, 2023, traditionally held at 1220 S. St. Francis, Santa Fe, New Mexico, 87505. However, under current Division policies, the hearing will be conducted remotely online. For information about remote access and the status of the case, you can visit the Division's website at: <https://www.emnrd.nm.gov/ocd/hearing-info/> or call (505) 476-3441. Devon Energy Production Company, L.P., at 333 W. Sheridan Ave, Oklahoma City, OK 73102, seeks an order from the Division pooling all uncommitted mineral interests in the Wolfcamp formation, designated as an oil pool, underlying a standard 960-acre, more or less, spacing and proration unit comprised of Lots 9 through 16 of Sections 1, 2 and 3, Township 21 South, Range 27 East, NMPM, Eddy County, New Mexico. Sections 1, 2, and 3 are irregular sections containing correction lots. The proposed well to be dedicated to the horizontal spacing unit is the Burton Flat 3-1 Fed State Com 623H Well, an oil well, to be horizontally drilled from a surface location in Lot 13 of Section 3 to a bottom hole location in Lot 9 of Section 1. The 623H Well is also the proximity well, and proximity tracts will be utilized for the unit. The well will be orthodox in location, and the take points and completed interval will comply with the setback requirements under the statewide Rules. Also to be considered will be approval for the cost of drilling and completing the well and the allocation of the costs thereof; actual operating costs and charges for supervision; the designation of the Applicant as Operator of the well and unit; and a 200% charge for the risk involved in drilling and completing the well. The well and lands are located approximately 7 miles northeast of Carlsbad, New Mexico.
10/18/23 Current Argus
#5845913

EXHIBIT
C-3