

STATE OF NEW MEXICO
ENERGY, MINERALS AND NATURAL RESOURCES DEPARTMENT
OIL CONSERVATION DIVISION

APPLICATION OF MEWBOURNE OIL
COMPANY FOR COMPULSORY POOLING,
EDDY COUNTY, NEW MEXICO.

Case No. 23756
Order No. R-22903

MOTION TO CORRECT ORDER *NUNC PRO TUNC*

Mewbourne Oil Company (“Mewbourne”) moves the Division to correct Order No. R-22903, and in support thereof, states:


1. Case No. 23756 sought to pool the Bone Spring formation underlying a horizontal spacing unit comprised of the N/2S/2 of Section 2 and the N/2S/2 of Section 1, Township 20 South, Range 27 East, NMPM, for the purpose of drilling the Dama Dorado 2/1 B3LI Fed. Com. Well No. 1H. No pooled person entered an appearance in this case.

2. Order No. R-22903, issued in Case No. 23756 on October 6, 2023, is attached hereto as Exhibit A. The Pooling Checklist attached to the order, however, is for Case No. 23754, which is for a Marathon case for its Pierogi wells.

3. The Pooling Checklist submitted by Mewbourne in Case No. 23756, as Exhibit 8-A, is attached hereto. Obviously this is just a clerical mishap.

WHEREFORE, Mewbourne requests that Order No. R-22903 be corrected *nunc pro tunc* to include the correct Pooling Checklist (Exhibit 8-A at the hearing).

Respectfully submitted,



James Bruce
Post Office Box 1056
Santa Fe, New Mexico 87504
(505) 982-2043
jamesbruc@aol.com

Attorney for Mewbourne Oil Company

STATE OF NEW MEXICO
ENERGY, MINERALS AND NATURAL RESOURCES DEPARTMENT
OIL CONSERVATION DIVISION

IN THE MATTER OF APPLICATION FOR
COMPULSORY POOLING SUBMITTED BY
MEWBOURNE OIL COMPANY


CASE NO. 23756
ORDER NO. R-22903

ORDER

The Director of the New Mexico Oil Conservation Division (“OCD”), having heard this matter through a Hearing Examiner on September 7, 2023, and after considering the testimony, evidence, and recommendation of the Hearing Examiner, issues the following Order.

FINDINGS OF FACT

1. Mewbourne Oil Company (“Operator”) submitted an application (“Application”) to compulsory pool the uncommitted oil and gas interests within the spacing unit (“Unit”) described in Exhibit A. Operator seeks to be designated the operator of the Unit.
2. Operator will dedicate the well(s) described in Exhibit A (“Well(s)”) to the Unit.
3. Operator proposes the supervision and risk charges for the Well(s) described in Exhibit A.
4. Operator identified the owners of uncommitted interests in oil and gas minerals in the Unit and provided evidence that notice was given.
5. The Application was heard by the Hearing Examiner on the date specified above, during which Operator presented evidence through affidavits in support of the Application. No other party presented evidence at the hearing.



CONCLUSIONS OF LAW

6. OCD has jurisdiction to issue this Order pursuant to NMSA 1978, Section 70-2-17.
7. Operator is the owner of an oil and gas working interest within the Unit.
8. Operator satisfied the notice requirements for the Application and the hearing as required by 19.15.4.12 NMAC.
9. OCD satisfied the notice requirements for the hearing as required by 19.15.4.9 NMAC.
10. Operator has the right to drill the Well(s) to a common source of supply at the depth(s) and location(s) in the Unit described in Exhibit A.

11. The Unit contains separately owned uncommitted interests in oil and gas minerals.
12. Some of the owners of the uncommitted interests have not agreed to commit their interests to the Unit.
13. The pooling of uncommitted interests in the Unit will prevent waste and protect correlative rights, including the drilling of unnecessary wells.
14. This Order affords to the owner of an uncommitted interest the opportunity to produce his just and equitable share of the oil or gas in the pool.

ORDER

15. The uncommitted interests in the Unit are pooled as set forth in Exhibit A.
16. The Unit shall be dedicated to the Well(s) set forth in Exhibit A.
17. Operator is designated as operator of the Unit and the Well(s).
18. If the location of a well will be unorthodox under the spacing rules in effect at the time of completion, Operator shall obtain the OCD's approval for a non-standard location in accordance with 19.15.16.15(C) NMAC.
19. If the Unit is a non-standard horizontal spacing unit which has not been approved under this Order, Operator shall obtain the OCD's approval for a non-standard horizontal spacing unit in accordance with 19.15.16.15(B)(5) NMAC.
20. The Operator shall commence drilling the Well(s) within one year after the date of this Order, and complete each Well no later than one (1) year after the commencement of drilling the Well.
21. This Order shall terminate automatically if Operator fails to comply with Paragraph 20 unless Operator obtains an extension by amending this Order for good cause shown.
22. The infill well requirements in 19.15.13.9 NMAC through 19.15.13.12 NMAC shall be applicable.
23. Operator shall submit each owner of an uncommitted working interest in the pool ("Pooled Working Interest") an itemized schedule of estimated costs to drill, complete, and equip the well ("Estimated Well Costs").
24. No later than thirty (30) days after Operator submits the Estimated Well Costs, the owner of a Pooled Working Interest shall elect whether to pay its share of the Estimated Well Costs or its share of the actual costs to drill, complete and equip the well ("Actual Well Costs") out of production from the well. An owner of a Pooled

CASE NO. 23756
ORDER NO. R-22903

Page 2 of 7

Working Interest who elects to pay its share of the Estimated Well Costs shall render payment to Operator no later than thirty (30) days after the expiration of the election period, and shall be liable for operating costs, but not risk charges, for the well. An owner of a Pooled Working Interest who fails to pay its share of the Estimated Well Costs or who elects to pay its share of the Actual Well Costs out of production from the well shall be considered to be a "Non-Consenting Pooled Working Interest."

25. No later than one hundred eighty (180) days after Operator submits a Form C-105 for a well, Operator shall submit to each owner of a Pooled Working Interest an itemized schedule of the Actual Well Costs. The Actual Well Costs shall be considered to be the Reasonable Well Costs unless an owner of a Pooled Working Interest files a written objection no later than forty-five (45) days after receipt of the schedule. If an owner of a Pooled Working Interest files a timely written objection, OCD shall determine the Reasonable Well Costs after public notice and hearing.
26. No later than sixty (60) days after the expiration of the period to file a written objection to the Actual Well Costs or OCD's order determining the Reasonable Well Costs, whichever is later, each owner of a Pooled Working Interest who paid its share of the Estimated Well Costs shall pay to Operator its share of the Reasonable Well Costs that exceed the Estimated Well Costs, or Operator shall pay to each owner of a Pooled Working Interest who paid its share of the Estimated Well Costs its share of the Estimated Well Costs that exceed the Reasonable Well Costs.
27. The reasonable charges for supervision to drill and produce a well ("Supervision Charges") shall not exceed the rates specified in Exhibit A, provided however that the rates shall be adjusted annually pursuant to the COPAS form entitled "Accounting Procedure-Joint Operations."
28. No later than within ninety (90) days after Operator submits a Form C-105 for a well, Operator shall submit to each owner of a Pooled Working Interest an itemized schedule of the reasonable charges for operating and maintaining the well ("Operating Charges"), provided however that Operating Charges shall not include the Reasonable Well Costs or Supervision Charges. The Operating Charges shall be considered final unless an owner of a Pooled Working Interest files a written objection no later than forty-five (45) days after receipt of the schedule. If an owner of a Pooled Working Interest files a timely written objection, OCD shall determine the Operating Charges after public notice and hearing.
29. Operator may withhold the following costs and charges from the share of production due to each owner of a Pooled Working Interest who paid its share of the Estimated Well Costs: (a) the proportionate share of the Supervision Charges; and (b) the proportionate share of the Operating Charges.

30. Operator may withhold the following costs and charges from the share of production due to each owner of a Non-Consenting Pooled Working Interest: (a) the proportionate share of the Reasonable Well Costs; (b) the proportionate share of the Supervision and Operating Charges; and (c) the percentage of the Reasonable Well Costs specified as the charge for risk described in Exhibit A.
31. Operator shall distribute a proportionate share of the costs and charges withheld pursuant to paragraph 29 to each Pooled Working Interest that paid its share of the Estimated Well Costs.
32. Each year on the anniversary of this Order, and no later than ninety (90) days after each payout, Operator shall provide to each owner of a Non-Consenting Pooled Working Interest a schedule of the revenue attributable to a well and the Supervision and Operating Costs charged against that revenue.
33. Any cost or charge that is paid out of production shall be withheld only from the share due to an owner of a Pooled Working Interest. No cost or charge shall be withheld from the share due to an owner of a royalty interests. For the purpose of this Order, an unleased mineral interest shall consist of a seven-eighths (7/8) working interest and a one-eighth (1/8) royalty interest.
34. Except as provided above, Operator shall hold the revenue attributable to a well that is not disbursed for any reason for the account of the person(s) entitled to the revenue as provided in the Oil and Gas Proceeds Payment Act, NMSA 1978, Sections 70-10-1 *et seq.*, and relinquish such revenue as provided in the Uniform Unclaimed Property Act, NMSA 1978, Sections 7-8A-1 *et seq.*
35. The Unit shall terminate if (a) the owners of all Pooled Working Interests reach a voluntary agreement; or (b) the well(s) drilled on the Unit are plugged and abandoned in accordance with the applicable rules. Operator shall inform OCD no later than thirty (30) days after such occurrence.
36. OCD retains jurisdiction of this matter for the entry of such orders as may be deemed necessary.

**STATE OF NEW MEXICO
OIL CONSERVATION DIVISION**



DYLAN M FUGE
DIRECTOR
DMF/hat

Date: 10/6/23

CASE NO. 23756
ORDER NO. R-22903

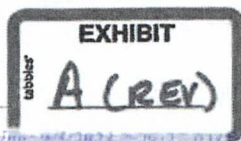
Page 4 of 7

Exhibit A

Received by DC D: 9/5/2023 2:26:57 PM

Page 3 of 5

| COMPULSORY POOLING APPLICATION CHECKLIST | |
|--|---|
| ALL INFORMATION IN THE APPLICATION MUST BE SUPPORTED BY SIGNED AFFIDAVITS | |
| Case: 23754 | APPLICANT'S RESPONSE |
| Date: September 7, 2023 | |
| Applicant | Marathon Oil Permian LLC |
| Designated Operator & OGRID (affiliation if applicable) | Marathon Oil Permian LLC OGRID 372098 |
| Applicant's Counsel: | Modrall Sperling |
| Case Title: | APPLICATION OF MARATHON OIL PERMIAN LLC FOR COMPULSORY POOLING, EDDY COUNTY, NEW MEXICO. |
| Entries of Appearance/Intervenors: | Fasken Oil & Ranch (Holland & Hart); S.K. Warren (Montgomery & Andrews); Coterra/Cimarex (Abadie & Schill); MRC Permian and Foran Oil Company (Holland & Hart) |
| Well Family | Pierogi |
| Formation/Pool | |
| Formation Name(s) or Vertical Extent: | Bone Spring |
| Primary Product (Oil or Gas): | Oil |
| Pooling this vertical extent: | Bone Spring |
| Pool Name and Pool Code: | Willow Lake; Bone Spring, Pool Code 64450 |
| Well Location Setback Rules: | Statewide Rules |
| Spacing Unit | |
| Type (Horizontal/Vertical) | Horizontal |
| Size (Acres) | 960 |
| Building Blocks: | 40 |
| Orientation: | North South |
| Description: TRS/County | E/2 of Sections 22, 27, and 34, Township 24 South, Range 28 East, NMPM, Eddy County, New Mexico |
| Standard Horizontal Well Spacing Unit (Y/N), If No, describe and is approval of non-standard unit requested in this application? | Y. |
| Other Situations | |
| Depth Severance: Y/N. If yes, description | N |
| Proximity Tracts: If yes, description | Y. The completed intervals for Pierogi BS Federal Com 301H and the Pierogi BS Federal Com 502H are each expected to be less than 330 feet from the adjoining tracts. |
| Proximity Defining Well: if yes, description | The completed intervals for Pierogi BS Federal Com 301H and the Pierogi BS Federal Com 502H are each expected to be less than 330 feet from the adjoining tracts. See Exhibit B-2 (C-102s) |
| Applicant's Ownership in Each Tract | See Exhibit B-3. |
| Well(s) | |
| Name & API (if assigned), surface and bottom hole location, footages, completion target, orientation, completion status (standard or non-standard) | Add wells as needed |
| Well #1: Pierogi BS Federal Com 301H | FTP: 100' FSL & 1620' FEL Section 34, T-24-S R-28-E BHL/LTP: 100' FNL & 1620' FEL Section 22, T-24-S R-28-E Orientation: North South Completion Target: Bone Spring Completion Status: Standard TVD: 7,450', MVD: 22,700' |



Released to Imaging: 12/19/2023 4:26:17 PM


CASE NO. 23756
ORDER NO. R-22903

| | | |
|--|---|--|
| <i>Received by OCD: 9/5/2023 2:26:57 PM</i> | | <i>Page 4 of 5</i> |
| Well #2: Pierogi BS Federal Com 502H | FTP: 100' FSL & 330' FEL Section 34, T-24-S R-28-E 330' FEL Section 22, T-24-S R-28-E Orientation: North South Completion Status: Standard | BHL/LTP: 100' FNL & 330' FEL Section 22, T-24-S R-28-E Completion Target: Bone Spring TVD: 7,450', MVD: 22,700' |
| Well #3: Pierogi BS Federal Com 501H | FTP: 100' FSL & 2310' FEL Section 34, T-24-S R-28-E 2310' FEL Section 22, T-24-S R-28-E Orientation: North South Completion Status: Standard | BHL/LTP: 100' FNL & 2310' FEL Section 22, T-24-S R-28-E Completion Target: Bone Spring TVD: 8,235', MVD: 23,485' |
| Well #4: Pierogi BS Federal Com 502H | FTP: 100' FSL & 1020' FEL Section 34, T-24-S R-28-E 1020' FEL Section 22, T-24-S R-28-E Orientation: North South Completion Status: Standard | BHL/LTP: 100' FNL & 1020' FEL Section 22, T-24-S R-28-E Completion Target: Bone Spring TVD: 8,235', MVD: 23,485' |
| Well #5: Pierogi BS Federal Com 551H | FTP: 100' FSL & 1980' FEL Section 34, T-24-S R-28-E 1980' FEL Section 22, T-24-S R-28-E Orientation: North South Completion Status: Standard | BHL/LTP: 100' FNL & 1980' FEL Section 22, T-24-S R-28-E Completion Target: Bone Spring TVD: 9,040', MVD: 24,290' |
| Well #6: Pierogi BS Federal Com 552H | FTP: 100' FSL & 660' FEL Section 34, T-24-S R-28-E 660' FEL Section 22, T-24-S R-28-E Orientation: North South Completion Status: Standard | BHL/LTP: 100' FNL & 660' FEL Section 22, T-24-S R-28-E Completion Target: Bone Spring TVD: 9,040', MVD: 24,290' |
| Horizontal Well First and Last Take Points | See above cells and Exhibit B-2 (C-102s) | |
| Completion Target (Formation, TVD and MD) | See above cells and Exhibit B-5 (proposal letter) | |
| AFE Capex and Operating Costs | | |
| Drilling Supervision/Month \$ | \$10,000 | |
| Production Supervision/Month \$ | \$1,000 | |
| Justification for Supervision Costs | See Exhibit B Paragraph 25 | |
| Requested Risk Charge | 200% | |
| Notice of Hearing | | |
| Proposed Notice of Hearing | Exhibit B-7 | |
| Proof of Mailed Notice of Hearing (20 days before hearing) | Exhibit B-7 | |
| Proof of Published Notice of Hearing (10 days before hearing) | Exhibit B-7 | |
| Ownership Determination | | |
| Land Ownership Schematic of the Spacing Unit | Exhibit B-3 | |
| Tract List (including lease numbers and owners) | Exhibit B-3 | |
| If approval of Non-Standard Spacing Unit is requested, Tract List (including lease numbers and owners) of Tracts subject to notice requirements. | N/A | |
| Pooled Parties (including ownership type) | Exhibit B-3 | |
| Unlocatable Parties to be Pooled | Exhibit B-3 | |
| Ownership Depth Severance (including percentage above & below) | NA | |
| Joinder | | |
| Sample Copy of Proposal Letter | Exhibit B-5 | |
| List of Interest Owners (ie Exhibit A of JOA) | Exhibit B-3 | |
| <i>Released to Imaging: 9/5/2023 2:29:27 PM</i> | | |

CASE NO. 23756
ORDER NO. R-22903

Received by OCD: 9/5/2023 2:26:57 PM

Page 5 of 5

| | |
|--|---|
| Chronology of Contact with Non-Joined Working Interests | Exhibit B-4 |
| Overhead Rates In Proposal Letter | Exhibit B-5 |
| Cost Estimate to Drill and Complete | Exhibit B-6 |
| Cost Estimate to Equip Well | Exhibit B-6 |
| Cost Estimate for Production Facilities | Exhibit B-6 |
| Geology | |
| Summary (including special considerations) | Exhibit C |
| Spacing Unit Schematic | Exhibit C-2 |
| Gunbarrel/Lateral Trajectory Schematic | Exhibit C-2 |
| Well Orientation (with rationale) | Exhibit C-15 |
| Target Formation | Exhibits C-3 to C-14 |
| HSU Cross Section | Exhibit C-5; C-9; C-13 |
| Depth Severance Discussion | NA |
| Forms, Figures and Tables | |
| C-102 | Exhibit B-2 |
| Tracts | Exhibit B-3 |
| Summary of Interests, Unit Recapitulation (Tracts) | Exhibit B-3 |
| General Location Map (including basin) | Exhibit C-1 |
| Well Bore Location Map | Exhibit C-2 |
| Structure Contour Map - Subsea Depth | Exhibit C-3; C-7; C-11 |
| Cross Section Location Map (including wells) | Exhibit C-4; C-8; C-12 |
| Cross Section (including Landing Zone) | Exhibit C-5; C-9; C-13 |
| Additional Information | |
| Special Provisions/Stipulations | NA |
| CERTIFICATION: I hereby certify that the information provided in this checklist is complete and accurate. | |
| Printed Name (Attorney or Party Representative): | Dean M. Bennett |
| Signed Name (Attorney or Party Representative): |  |
| Date: | 7-Sep-23 |


Released to Imaging: 9/5/2023 2:29:27 PM

CASE NO. 23756
ORDER NO. R-22903

| | |
|--|--|
| COMPULSORY POOLING APPLICATION CHECKLIST | |
| ALL INFORMATION IN THE APPLICATION MUST BE SUPPORTED BY SIGNED AFFIDAVITS | |
| Case: 23756 | APPLICANT'S RESPONSE |
| Date: September 7, 2023 | |
| Applicant | Mewbourne Oil Company |
| Designated Operator & OGRID (affiliation if applicable) | Mewbourne Oil Company/OGRID 14744 |
| Applicant's Counsel: | James Bruce |
| Case Title: | Application of Mewbourne Oil Company for Compulsory Pooling, Eddy County, New Mexico |
| Entries of Appearance/Intervenors: | |
| Well Family | Dama Dorado Bone Spring wells |
| Formation/Pool | |
| Formation Name(s) or Vertical Extent: | Bone Spring |
| Primary Product (Oil or Gas): | Oil |
| Pooling this vertical extent: | Entire Bone Spring formation |
| Pool Name and Pool Code: | Old Millman Ranch; Bone Spring/Pool Code 48035 |
| Well Location Setback Rules: | Statewide Rules for horizontal wells – 330' and 100' setbacks |
| Spacing Unit | |
| Type (Horizontal/Vertical) | Horizontal |
| Size (Acres) | 320 acres |
| Building Blocks: | 40 acres |
| Orientation: | East-West |
| Description: TRS/County | N/2S/2 §2 and N/2S/2 §1, Township 20 South, Range 27 East, NMPM, Eddy County |
| Standard Horizontal Well Spacing Unit (Y/N), If No, describe and is approval of non-standard unit requested in this application? | Yes |
| | EXHIBIT 8.A |
| Other Situations | |
| Depth Severance: Y/N. If yes, description | N |
| Proximity Tracts: If yes, description | N |

| | |
|--|--|
| Proximity Defining Well: if yes, description | |
| Applicant's Ownership in Each Tract | Exhibit 3-B |
| Well(s) | |
| Name & API (if assigned), surface and bottom hole location, footages, completion target, orientation, completion status (standard or non-standard) | Add wells as needed |
| Well #1 | Dama Dorado 2/1 B3LI Federal Com. Well No. 1H API No. 30-015-Pending SHL: 1500 FSL & 205 FWL §2 BHL: 1980 FSL & 100 FEL §1 FTP: 1980 FSL & 100 FWL §2 LTP: 1980 FSL & 100 FEL §1 Third Bone Spring/TVD 8348 feet/MD 18096 feet |
| Well #2 | |
| Horizontal Well First and Last Take Points | See above |
| Completion Target (Formation, TVD and MD) | See above |
| AFE Capex and Operating Costs | |
| Drilling Supervision/Month \$ | \$8000 |
| Production Supervision/Month \$ | \$800 |
| Justification for Supervision Costs | Exhibit 3, page 2 |
| Requested Risk Charge | Cost plus 200% |
| Notice of Hearing | |
| Proposed Notice of Hearing | Exhibit 1 |
| Proof of Mailed Notice of Hearing (20 days before hearing) | Exhibit 5 |
| Proof of Published Notice of Hearing (10 days before hearing) | Exhibit 6 |
| Ownership Determination | |
| Land Ownership Schematic of the Spacing Unit | Exhibit 3-B |
| Tract List (including lease numbers and owners) | Exhibit 3-B |
| If approval of Non-Standard Spacing Unit is requested, Tract List (including lease numbers and owners) of Tracts subject to | |

| | |
|--|--------------------------------------|
| notice requirements. | |
| Pooled Parties (including ownership type) | Exhibit 3-B; Working Interest Owners |
| Unlocatable Parties to be Pooled | Yes |
| Ownership Depth Severance (including percentage above & below) | No Depth Severance |
| Joinder | |
| Sample Copy of Proposal Letter | Exhibit 3-C |
| List of Interest Owners (i.e. Exhibit A of JOA) | Exhibit 3-B |
| Chronology of Contact with Non-Joined Working Interests | Exhibit 3-C |
| Overhead Rates In Proposal Letter | |
| Cost Estimate to Drill and Complete | Exhibit 3-D |
| Cost Estimate to Equip Well | Exhibit 3-D |
| Cost Estimate for Production Facilities | Exhibit 3-D |
| Geology | |
| Summary (including special considerations) | Exhibit 4 |
| Spacing Unit Schematic | Exhibits 3-A and 4-A |
| Gunbarrel/Lateral Trajectory Schematic | Exhibit 4-B |
| Well Orientation (with rationale) | West-east; Exhibits 4 and 4-A |
| Target Formation | Third Bone Spring Sand |
| HSU Cross Section | Exhibit 4-B |
| Depth Severance Discussion | N/A |
| Forms, Figures and Tables | |
| C-102 | Exhibit 3-A |
| Tracts | Exhibit 3-B |
| Summary of Interests, Unit Recapitulation (Tracts) | Exhibits 3-B |
| General Location Map (including basin) | Exhibit 4-A |
| Well Bore Location Map | Exhibit 3-A |
| Structure Contour Map - Subsea Depth | Exhibit 4-A |

| | |
|--|--|
| Cross Section Location Map (including wells) | Exhibit 4-B |
| Cross Section (including Landing Zone) | Exhibit 4-C |
| Additional Information | |
| Special Provisions/Stipulations | |
| CERTIFICATION: I hereby certify that the information provided in this checklist is complete and accurate. | |
| Printed Name (Attorney or Party Representative): | James Bruce |
| Signed Name (Attorney or Party Representative): |  |
| Date: | September 7, 2023 |

attest

|