



Extension Request-Case No. 24228
Jet Fed Com 401H, 501H, and 601H wells

**STATE OF NEW MEXICO
ENERGY, MINERALS AND NATURAL RESOURCES DEPARTMENT
OIL CONSERVATION DIVISION**

**APPLICATION OF AVANT OPERATING, LLC
TO AMEND ORDER NO. R-22676
EDDY COUNTY, NEW MEXICO.**

**CASE NO. 24228
ORDER NO. R-22676
(Amend)**

TABLE OF CONTENTS

Tab A: Affidavit of Sophia Guerra, Land Professional

- Exhibit A.1: Extension Application
- Exhibit A.2: Original Pooling Application
- Exhibit A.3: Sophia Guerra Resume

Tab B: Declaration of Deana M. Bennett

- Exhibit B.1: Sample Notice Letter
- Exhibit B.2: Mailing List of Interested Parties
- Exhibit B.3: Certified Mailing Tracking List
- Exhibit B.4: Affidavit of Publication

**STATE OF NEW MEXICO
ENERGY, MINERALS AND NATURAL RESOURCES DEPARTMENT
OIL CONSERVATION DIVISION**

**APPLICATION OF AVANT OPERATING, LLC
TO AMEND ORDER NO. R-22676
EDDY COUNTY, NEW MEXICO.**

**CASE NO. 24228
ORDER NO. R-22676
(Amend)**

STATE OF COLORADO)
) ss.
COUNTY OF DENVER)

AFFIDAVIT OF SOPHIA GUERRA

Sophia Guerra hereby states and declares as follows:

1. I am over the age of 18, I am a landman Avant Operating, LLC (“Avant”), and I have personal knowledge of the matters stated herein. I have not previously testified before the Oil Conservation Division (“Division”) and I have attached a resume summarizing my credentials as an expert petroleum land professional.

2. I received a Bachelor of Science in Business Administration degree from the Leeds School of Business at the University of Colorado.

3. Since receiving my degree, I have worked for Encana Oil & Gas (USA) Inc. as a Land Analyst, for Centennial Resource Production, LLC as a Landman and Avant as a Landman. I have worked at Avant since November 2022. I am a member of the following professional landman groups: American Association of Professional Landmen, Women in Minerals.

4. My area of responsibility at Avant includes the area of Lea County in New Mexico.

5. I am familiar with the application Avant filed in this case, which is attached as

Exhibit A.1.



6. I am familiar with the status of the lands that are subject to the application.

7. I submit the following information pursuant to NMAC 19.15.4.12.A(1) in support of the above referenced application.

8. The purpose of the application is to re-open Order No. R-22676, attached as **Exhibit A.2**, to amend it to allow for a one-year extension of time to commence drilling the initial well under the Order.

9. Order No. R-22676, issued in Case No. 23403, pooled uncommitted interest owners in a 240-acre, more or less, standard Bone Spring horizontal spacing unit comprised of the W/2E/2 of Section 33, Township 18 South, Range 31 East, and the W/2 NE/4 of Section 4, Township 19 South, Range 31 East, N.M.P.M., Eddy County, New Mexico (the "Unit").

10. The Order further pooled all uncommitted interests within the Bone Spring formation and dedicated the Unit to the Jet Fed Com 401H, Jet Fed Com 501H, and Jet Fed Com 601H wells (collectively "Wells") and designated Legacy Reserves Operating LP ("Legacy") (OGRID No. 294281) as Operator of the Unit and Wells.

11. Paragraph 20 of the Order states: "The Operator shall commence drilling the Well(s) within one year after the date of this Order, and complete each Well no later than one (1) year after the commencement of drilling the Well."

12. Further, Paragraph 21 of the Order states: "This Order shall terminate automatically if Operator fails to comply with Paragraph 20 unless Operator obtains an extension by amending this Order for good cause shown."

13. Under the Order, the deadline to commence drilling the initial well is May 7, 2024.

14. Avant is the successor in interest to Legacy, is a working interest owner in the Unit, and has the right to drill thereon.

15. Good cause exists for Avant's request for an extension of time due to Avant's recent acquisition of the acreage at issue in the Unit.

16. The transaction between Avant and Legacy closed in November 2023.

17. Avant has been evaluating its development of this acreage since that time.

18. Avant is reviewing its drilling schedule and evaluating where these wells will fit into that schedule.

19. As a new operator of the Unit, Avant is also finalizing midstream dedications to acquire right-of-way and build infrastructure to this acreage in order to avoid unnecessary flaring once production is obtained.

20. For these reasons, Avant requires additional time to commence drilling given its acquisition of this acreage.

21. The attachments to this affidavit were prepared by me, or compiled from company business records, or were prepared at my direction.

22. In my opinion, the granting of this application is in the interests of conservation and the prevention of waste.

[Signature page follows]

Dated: March 19, 2024



Sophia Guerra


State of Colorado

County of Denver

This record was acknowledged before me on March 19, 2024, by Sophia Guerra.

[Stamp]

KATELYN DICK
Notary Public
State of Colorado
Notary ID # 20214034126
My Commission Expires 08-26-2026



Notary Public in and for the
State of Colorado
Commission Number: 20214034126

My Commission Expires: 8/26/2026

**STATE OF NEW MEXICO
ENERGY, MINERALS AND NATURAL RESOURCES DEPARTMENT
OIL CONSERVATION DIVISION**

**APPLICATION OF AVANT OPERATING, LLC
TO AMEND ORDER NO. R-22676
EDDY COUNTY, NEW MEXICO.**

CASE NO. 24228

ORDER NO. R-22676

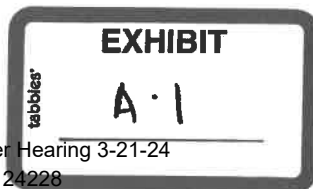
APPLICATION

Avant Operating, LLC (“Avant”), OGRID Number 330396, through its undersigned attorneys, hereby files this application with the Oil Conservation Division (“Division”) for the limited purpose of amending Order No. R-22676 (the “Order”) to allow for a one-year extension of time to commence drilling the initial well authorized by the Order until May 7, 2025 and to substitute Avant Operating, LLC as the operator under the Order. In support of this application, Avant states as follows:

1. The Division issued the Order in Case No. 23403 on May 7, 2023, approving a 240-acre, more or less, standard horizontal spacing unit comprised of the W/2E/2 of Section 33, Township 18 South, Range 31 East, and the W/2 NE/4 of Section 4, Township 19 South, Range 31 East, N.M.P.M., Eddy County, New Mexico (“Unit”).

2. The Order further pooled all uncommitted interests within the Bone Spring formation and dedicated the Unit to the Jet Fed Com 401H, Jet Fed Com 501H, and Jet Fed Com 601H wells (collectively “Wells”) and designated Legacy Reserves Operating LP (“Legacy”) (OGRID No. 294281) as Operator of the Unit and Wells.

3. The Order required Legacy to commence drilling the initial well within one (1) year of the date of the Order unless Legacy obtained a time extension from the Division for good cause



shown. Order, ¶¶ 20-21. Under the Order, the deadline to commence drilling the initial well is May 7, 2024.

4. Avant is the successor in interest to Legacy, is a working interest owner in the Unit, and has the right to drill thereon.

5. Paragraph 20 of the Order states: “The Operator shall commence drilling the Well(s) within one year after the date of this Order, and complete each Well no later than one (1) year after the commencement of drilling the Well.”

6. Further, Paragraph 21 of the Order states: “This Order shall terminate automatically if Operator fails to comply with Paragraph 20 unless Operator obtains an extension by amending this Order for good cause shown.”

7. Good cause exists for Avant’s request for an extension of time due to Avant’s recent acquisition of the acreage at issue in the Units. Avant requires additional time to commence drilling given its recent acquisition of this acreage.

8. Accordingly, Avant requests that the Division extend the deadline to commence drilling the Wells to May 7, 2025. Avant also requests that it be substituted as operator under the Order.

WHEREFORE, Avant requests this application be set for hearing before an Examiner of the Oil Conservation Division on March 7, 2024, and after notice and hearing, the Division as required by law, the Division amend Order No. R-22676 as requested herein.

Respectfully submitted,

MODRALL, SPERLING, ROEHL, HARRIS
& SISK, P.A.

By: /s/ Deana M. Bennett
Earl E. DeBrine, Jr.
Deana M. Bennett

Yarithza Peña
Post Office Box 2168
500 Fourth Street NW, Suite 1000
Albuquerque, New Mexico 87103-2168
Telephone: 505.848.1800
edebrine@modrall.com
deana.bennett@modrall.com
yarithza.pena@modrall.com
Attorneys for Avant Operating, LLC

Application of Avant Operating, LLC to Amend Order No. R-22676 Eddy County, New Mexico. Avant Operating, LLC (“Applicant”), successor in interest to Legacy Reserves Operating, LP, seeks an order amending Order No. R-22676 to extend the deadline to commence drilling the initial well under the Order and to substitute Applicant as operator under the Order. Order R-22676 pooled uncommitted interest owners in a 240-acre, more or less, standard Bone Spring horizontal spacing unit comprised of the W/2E/2 of Section 33, Township 18 South, Range 31 East, and the W/2 NE/4 of Section 4, Township 19 South, Range 31 East, Eddy County, New Mexico. Said area is located approximately 28 miles northeast of Carlsbad, New Mexico.

**STATE OF NEW MEXICO
ENERGY, MINERALS AND NATURAL RESOURCES DEPARTMENT
OIL CONSERVATION DIVISION**

**IN THE MATTER OF APPLICATION FOR
COMPULSORY POOLING SUBMITTED BY
LEGACY RESOURVES OPERATING, LP**

**CASE NO. 23403
ORDER NO. R-22676**

ORDER

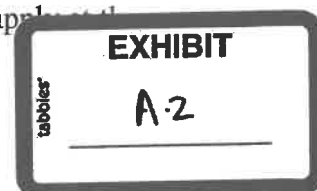
The Director of the New Mexico Oil Conservation Division (“OCD”), having heard this matter through a Hearing Examiner on April 06, 2023, and after considering the testimony, evidence, and recommendation of the Hearing Examiner, issues the following Order.

FINDINGS OF FACT

1. Legacy Reserves Operating, LP (“Operator”) submitted an application (“Application”) to compulsory pool the uncommitted oil and gas interests within the spacing unit (“Unit”) described in Exhibit A. Operator seeks to be designated the operator of the Unit.
2. Operator will dedicate the well(s) described in Exhibit A (“Well(s)”) to the Unit.
3. Operator proposes the supervision and risk charges for the Well(s) described in Exhibit A.
4. Operator identified the owners of uncommitted interests in oil and gas minerals in the Unit and provided evidence that notice was given.
5. The Application was heard by the Hearing Examiner on the date specified above, during which Operator presented evidence through affidavits in support of the Application. No other party presented evidence at the hearing.

CONCLUSIONS OF LAW

6. OCD has jurisdiction to issue this Order pursuant to NMSA 1978, Section 70-2-17.
7. Operator is the owner of an oil and gas working interest within the Unit.
8. Operator satisfied the notice requirements for the Application and the hearing as required by 19.15.4.12 NMAC.
9. OCD satisfied the notice requirements for the hearing as required by 19.15.4.9 NMAC.
10. Operator has the right to drill the Well(s) to a common source of supply at the depth(s) and location(s) in the Unit described in Exhibit A.



11. The Unit contains separately owned uncommitted interests in oil and gas minerals.
12. Some of the owners of the uncommitted interests have not agreed to commit their interests to the Unit.
13. The pooling of uncommitted interests in the Unit will prevent waste and protect correlative rights, including the drilling of unnecessary wells.
14. This Order affords to the owner of an uncommitted interest the opportunity to produce his just and equitable share of the oil or gas in the pool.

ORDER

15. The uncommitted interests in the Unit are pooled as set forth in Exhibit A.
16. The Unit shall be dedicated to the Well(s) set forth in Exhibit A.
17. Operator is designated as operator of the Unit and the Well(s).
18. If the location of a well will be unorthodox under the spacing rules in effect at the time of completion, Operator shall obtain the OCD's approval for a non-standard location in accordance with 19.15.16.15(C) NMAC.
19. If the Unit is a non-standard horizontal spacing unit which has not been approved under this Order, Operator shall obtain the OCD's approval for a non-standard horizontal spacing unit in accordance with 19.15.16.15(B)(5) NMAC.
20. The Operator shall commence drilling the Well(s) within one year after the date of this Order, and complete each Well no later than one (1) year after the commencement of drilling the Well.
21. This Order shall terminate automatically if Operator fails to comply with Paragraph 20 unless Operator obtains an extension by amending this Order for good cause shown.
22. The infill well requirements in 19.15.13.9 NMAC through 19.15.13.12 NMAC shall be applicable.
23. Operator shall submit each owner of an uncommitted working interest in the pool ("Pooled Working Interest") an itemized schedule of estimated costs to drill, complete, and equip the well ("Estimated Well Costs").
24. No later than thirty (30) days after Operator submits the Estimated Well Costs, the owner of a Pooled Working Interest shall elect whether to pay its share of the Estimated Well Costs or its share of the actual costs to drill, complete and equip the well ("Actual Well Costs") out of production from the well. An owner of a Pooled

CASE NO. 23403
ORDER NO. R-22676

Page 2 of 8

Working Interest who elects to pay its share of the Estimated Well Costs shall render payment to Operator no later than thirty (30) days after the expiration of the election period, and shall be liable for operating costs, but not risk charges, for the well. An owner of a Pooled Working Interest who fails to pay its share of the Estimated Well Costs or who elects to pay its share of the Actual Well Costs out of production from the well shall be considered to be a "Non-Consenting Pooled Working Interest."

25. No later than one hundred eighty (180) days after Operator submits a Form C-105 for a well, Operator shall submit to each owner of a Pooled Working Interest an itemized schedule of the Actual Well Costs. The Actual Well Costs shall be considered to be the Reasonable Well Costs unless an owner of a Pooled Working Interest files a written objection no later than forty-five (45) days after receipt of the schedule. If an owner of a Pooled Working Interest files a timely written objection, OCD shall determine the Reasonable Well Costs after public notice and hearing.
26. No later than sixty (60) days after the expiration of the period to file a written objection to the Actual Well Costs or OCD's order determining the Reasonable Well Costs, whichever is later, each owner of a Pooled Working Interest who paid its share of the Estimated Well Costs shall pay to Operator its share of the Reasonable Well Costs that exceed the Estimated Well Costs, or Operator shall pay to each owner of a Pooled Working Interest who paid its share of the Estimated Well Costs its share of the Estimated Well Costs that exceed the Reasonable Well Costs.
27. The reasonable charges for supervision to drill and produce a well ("Supervision Charges") shall not exceed the rates specified in Exhibit A, provided however that the rates shall be adjusted annually pursuant to the COPAS form entitled "Accounting Procedure-Joint Operations."
28. No later than within ninety (90) days after Operator submits a Form C-105 for a well, Operator shall submit to each owner of a Pooled Working Interest an itemized schedule of the reasonable charges for operating and maintaining the well ("Operating Charges"), provided however that Operating Charges shall not include the Reasonable Well Costs or Supervision Charges. The Operating Charges shall be considered final unless an owner of a Pooled Working Interest files a written objection no later than forty-five (45) days after receipt of the schedule. If an owner of a Pooled Working Interest files a timely written objection, OCD shall determine the Operating Charges after public notice and hearing.
29. Operator may withhold the following costs and charges from the share of production due to each owner of a Pooled Working Interest who paid its share of the Estimated Well Costs: (a) the proportionate share of the Supervision Charges; and (b) the proportionate share of the Operating Charges.

30. Operator may withhold the following costs and charges from the share of production due to each owner of a Non-Consenting Pooled Working Interest: (a) the proportionate share of the Reasonable Well Costs; (b) the proportionate share of the Supervision and Operating Charges; and (c) the percentage of the Reasonable Well Costs specified as the charge for risk described in Exhibit A.
31. Operator shall distribute a proportionate share of the costs and charges withheld pursuant to paragraph 29 to each Pooled Working Interest that paid its share of the Estimated Well Costs.
32. Each year on the anniversary of this Order, and no later than ninety (90) days after each payout, Operator shall provide to each owner of a Non-Consenting Pooled Working Interest a schedule of the revenue attributable to a well and the Supervision and Operating Costs charged against that revenue.
33. Any cost or charge that is paid out of production shall be withheld only from the share due to an owner of a Pooled Working Interest. No cost or charge shall be withheld from the share due to an owner of a royalty interests. For the purpose of this Order, an unleased mineral interest shall consist of a seven-eighths (7/8) working interest and a one-eighth (1/8) royalty interest.
34. Except as provided above, Operator shall hold the revenue attributable to a well that is not disbursed for any reason for the account of the person(s) entitled to the revenue as provided in the Oil and Gas Proceeds Payment Act, NMSA 1978, Sections 70-10-1 *et seq.*, and relinquish such revenue as provided in the Uniform Unclaimed Property Act, NMSA 1978, Sections 7-8A-1 *et seq.*
35. The Unit shall terminate if (a) the owners of all Pooled Working Interests reach a voluntary agreement; or (b) the well(s) drilled on the Unit are plugged and abandoned in accordance with the applicable rules. Operator shall inform OCD no later than thirty (30) days after such occurrence.
36. OCD retains jurisdiction of this matter for the entry of such orders as may be deemed necessary.

**STATE OF NEW MEXICO
OIL CONSERVATION DIVISION**



DYLAN M FUGE
DIRECTOR (ACTING)
DMF/hat

Date: 5/07/2023

CASE NO. 23403
ORDER NO. R-22676

Page 4 of 8

Exhibit A

Received by OCD: 4/4/2023 3:01:38 PM

Page 3 of 76

COMPULSORY POOLING APPLICATION CHECKLIST	
ALL INFORMATION IN THE APPLICATION MUST BE SUPPORTED BY SIGNED AFFIDAVITS	
Case:	APPLICANT'S RESPONSE
Date	March 30, 2023
Applicant	Legacy Reserves Operating LP
Designated Operator & OGRID (affiliation if applicable)	294281
Applicant's Counsel:	James Parrot, Beatty & Wozniak, P.C.
Case Title:	Application of Legacy Reserves Operating LP for a Horizontal Spacing Unit and Compulsory Pooling, Eddy County, New Mexico
Entries of Appearance/Intervenors:	N/A
Well Family	Jet
Formation/Pool	
Formation Name(s) or Vertical Extent:	Bone Spring
Primary Product (Oil or Gas):	Oil
Pooling this vertical extent:	Entire Formation
Pool Name and Pool Code:	Bone Spring [pending]
Well Location Setback Rules:	Statewide Rules
Spacing Unit	
Type (Horizontal/Vertical)	Horizontal
Size (Acres)	240, more or less
Building Blocks:	Quarter-Quarter sections
Orientation:	North-South
Description: TRS/County	W/2E/2 of Section 33, T-18-S, R-31-E, Eddy County and W/2NE/4 of Section 4, T-19-S, R-31-E, Eddy County
Standard Horizontal Well Spacing Unit (Y/N), If No, describe and is approval of non-standard unit requested in this application?	Yes
Other Situations	
Depth Severance: Y/N. If yes, description	N
Proximity Tracts: If yes, description	No
Proximity Defining Well: if yes, description	N/A
Applicant's Ownership in Each Tract	Exhibit C

Oil Conservation Division Hearing
 Case No. 23403
 Legacy Reserves Operating LP - Exhibit A

Released to Imaging: 4/4/2023 3:08:36 PM

CASE NO. 23403
 ORDER NO. R-22676

Page 5 of 8

Well(s)	
Well #1	<p>Jet Fed Com 401 H Well (API No. Pending) SHL: NE/4NE/4 (Lot A) of Section 33, Township 18 South, Range 31 East, N.M.P.M. BHL: SW/4NE/4 (Lot G) of Section 4, Township 19 South, Range 31 East, N.M.P.M.</p> <p>Completion Target: Bone Spring Formation Well Orientation: North to South Completion Location: Standard</p>
Well #2	<p>Jet Fed Com 501 H Well (API No. Pending) SHL: NE/4NE/4 (Lot A) of Section 33, Township 18 South, Range 31 East, N.M.P.M. BHL: SW/4NE/4 (Lot G) of Section 4, Township 19 South, Range 31 East, N.M.P.M.</p> <p>Completion Target: Bone Spring Formation Well Orientation: North to South Completion Location: Standard</p>
Well #3	<p>Jet Fed Com 601 H Well (API No. Pending) SHL: NE/4NE/4 (Lot A) of Section 33, Township 18 South, Range 31 East, N.M.P.M. BHL: SW/4NE/4 (Lot G) of Section 4, Township 19 South, Range 31 East, N.M.P.M.</p> <p>Completion Target: Bone Spring Formation Well Orientation: North to South Completion Location: Standard</p>
Horizontal Well First and Last Take Points	Exhibit C-2
Completion Target (Formation, TVD and MD)	Exhibit D-2
AFE Capex and Operating Costs	
Drilling Supervision/Month \$	N/A
Production Supervision/Month \$	N/A
Justification for Supervision Costs	N/A
Requested Risk Charge	N/A
Notice of Hearing	
Proposed Notice of Hearing	Exhibits B and E
Proof of Mailed Notice of Hearing (20 days before hearing)	Exhibit E

Oil Conservation Division Hearing
 Case No. 23403
 Legacy Reserves Operating LP - Exhibit A

Received by OCD: 4/4/2023 3:01:38 PM

Page 5 of 6

Proof of Published Notice of Hearing (10 days before hearing)	Exhibit F
Ownership Determination	
Land Ownership Schematic of the Spacing Unit	Exhibits C-3 and C-4
Tract List (including lease numbers and owners)	Exhibits C-3 and C-4
If approval of Non-Standard Spacing Unit is requested, Tract List (including lease numbers and owners) of Tracts subject to notice requirements.	N/A
Pooled Parties (including ownership type)	Exhibits C-4 and C-5
Unlocatable Parties to be Pooled	N/A
Ownership Depth Severance (including percentage above & below)	None
Joinder	
Sample Copy of Proposal Letter	N/A
List of Interest Owners (ie Exhibit A of JOA)	Exhibits C-4 and C-5
Chronology of Contact with Non-Joined Working Interests	N/A
Overhead Rates In Proposal Letter	N/A
Cost Estimate to Drill and Complete	N/A
Cost Estimate to Equip Well	N/A
Cost Estimate for Production Facilities	N/A
Geology	
Summary (including special considerations)	Exhibit D
Spacing Unit Schematic	Exhibits C-2, C-3, D-1, D-4, and D-7
Gunbarrel/Lateral Trajectory Schematic	Exhibits C-3, D-1, D-2, D-4, D-5, D-7, and D-8
Well Orientation (with rationale)	Exhibit D
Target Formation	Exhibit D
HSU Cross Section	Exhibit D-2, D-5, and D-8
Depth Severance Discussion	N/A
Forms, Figures and Tables	
C-102	Exhibit C-2
Tracts	Exhibit C-3
Summary of Interests, Unit Recapitulation (Tracts)	Exhibits C-4
General Location Map (including basin)	Exhibit C-1
Well Bore Location Map	Exhibit C-2, D-1, D-2, D-4, D-5, D-7, and D-8
Structure Contour Map - Subsea Depth	Exhibit D-2, D-5, and D-8
Cross Section Location Map (including wells)	Exhibit D-1, D-4, and D-7
Cross Section (including Landing Zone)	Exhibit D-3, D-6, and D-9

Oil Conservation Division Hearing
Case No. 23403
Legacy Reserves Operating LP - Exhibit A


Released to Imaging: 4/4/2023 3:08:36 PM

CASE NO. 23403
ORDER NO. R-22676

Page 7 of 8

Received by OCD: 4/4/2023 3:01:38 PM

Page 6 of 76

Additional Information	
Special Provisions/Stipulations	
CERTIFICATION: I hereby certify that the information provided in this checklist is complete and accurate.	
Printed Name (Attorney or Party Representative):	James P. Parrot
Signed Name (Attorney or Party Representative):	
Date:	March 30, 2023

Oil Conservation Division Hearing
Case No 23403
Legacy Reserves Operating LP - Exhibit A

Released to Imaging: 4/4/2023 3:08:56 PM

CASE NO. 23403
ORDER NO. R-22676

Page 8 of 8

SOPHIA E. GUERRA

3780 Independence Street, Wheat Ridge, CO 8003
sophia@avantnr.com, (303) 519-2870

EDUCATION

University of Colorado at Boulder – Leeds School of Business

May 2013

Bachelor of Science in Business Administration with an emphasis in accounting.

EXPERIENCE

Avant Natural Resources, LLC, Denver, CO

Senior Landman

November 2022 – Present

- Prepare New Mexico acreage position to be ready for near-term development. Review title reports provided by brokers, prepare well proposals and communicate with all working interest and mineral interest owners within proposed units. When necessary, initiate compulsory pooling procedures and work closely with legal counsel to provide exhibit information and other tasks necessary to submit applications. Work closely with development and technical teams to stay ahead of drill schedule and provide any land support needed. Communicate closely with regulatory team to ensure proposed unit and well locations follow New Mexico state and federal regulations.
- Negotiate lease agreements, acquisitions, divestitures and trades with partners in the Permian basin to ensure land position is suitable for large-scale development. Identify deal opportunities within each upcoming unit to bolster working interest and ensure operatorship. Work closely with partners to negotiate joint operating agreements and any other agreements necessary prior to development.
- Provide surface landman support for all drill-ready units, including negotiating surface use agreements, issuing surface damage payments, providing surface owners with all necessary development plans and acting as liaison between surface owners and development team.
- Maintain strong, professional working relationships with the federal and state land offices to ensure all operations are conducted properly, as well as maintaining an open line of communication should any issues arise. Provide the federal and state land offices with all requested information or documentation to resolve any inquiries.

Centennial Resource Production, LLC, Denver, CO

Landman

November 2020 – October 2022

- Complete necessary tasks to maintain leasehold for acreage position in Reeves County, Texas. Work with development team to ensure critical land dates are met with drilling rig, review leases for cessation provisions, complete rental calendar reviews to make timely rental payments and other tasks necessary to maintain leasehold.
- Prepare wells to be drilled in my area of responsibility. Tasks include working with brokers and title attorneys to obtain updated title opinions and mineral ownership reports, reviewing title opinions to cure outstanding requirements, working with regulatory and development teams to ensure well plats and surveys are accurate, and completing lease reviews to ensure proposed development plans are acceptable.
- Negotiate lease offers as well as any acquisitions or divestitures with partners. Research chain of title to ensure accurate mineral ownership, draft necessary lease or conveyance documents, and work with attorneys to ensure all legal paperwork is sufficient.

Land Coordinator

October 2018 – November 2020

- Assist landmen with various tasks associated with acquisitions and divestitures, preparing wells to drill, maintaining positive relationships with mineral owners and various other special projects. Responsibilities include preparing assignment exhibits, curing title requirements, sending well proposals to partners and calculating working interest.
- Monitor and research wells with cessation of production to determine solution and maintain leasehold acreage. Review leases associated with shut-in wells and work closely with lease brokers, production engineers, development and legal teams to ensure acreage is maintained when wells are temporarily shut in.
- Maintain non-operated acreage and associated wells that fall within my area of responsibility. Negotiate and draft joint operating agreements, calculate division of interest for yearly reserves, and work closely with accounting and land administration teams to mitigate any non-operated inquiries.



Gary Permian, LLC, Denver CO

Lease Analyst

October 2017 – October 2018

- Maintain accurate lease records for total company acreage position in Pecos County, Texas. Responsibilities include updating land system with lease information, running mineral acreage reports, creating physical lease files and other tasks to confirm leasehold is reported accurately to all departments.
- Assist land managers with new lease negotiations and acquisitions. Responsibilities include chaining title from patent to present to ensure accurate mineral interest, mailing new leases and offer letters, drafting conveyance documents and sending bonus payments to owners.

Encana Oil & Gas (USA) Inc., Denver, CO

Land Coordinator and Land Analyst

August 2012-September 2017

- Completed new graduate rotation for both lease records analyst and division orders analyst. Responsibilities include maintaining lease records and division orders records for various geographical areas in Texas, New Mexico and Wyoming. Review lease provisions and title opinions, update records in Quorum Land Systems and calculate mineral interests for a high volume of producing wells. Experienced all aspects of the Land Administration department through my rotations.
- Assist the landmen as a coordinator for the Permian land team. Responsibilities include working closely with title attorneys to cure requirements, reviewing chain of title documents and preparing wells to be drilled through the distribution of well proposals and joint operating agreements.

PROFESSIONAL ORGANIZATIONS

- American Association of Professional Landmen
- Women in Minerals

**STATE OF NEW MEXICO
ENERGY, MINERALS AND NATURAL RESOURCES DEPARTMENT
OIL CONSERVATION DIVISION**

**APPLICATION OF AVANT OPERATING, LLC
TO AMEND ORDER NO. R-22676
EDDY COUNTY, NEW MEXICO.**

**CASE NO. 24228
ORDER NO. R-22676**

SELF-AFFIRMED DECLARATION OF DEANA M. BENNETT

Deana M. Bennett, attorney in fact and authorized representative of Avant Operating, LLC, the Applicant herein, declares as follows:

- 1) The above-referenced Application was provided under notice letter, dated March 1, 2024, attached hereto, as Exhibit B.1.
- 2) Exhibit B.2 is the mailing list, which show the notice letters were delivered to the USPS for mailing on March 1, 2024.
- 3) Exhibit B.3 is the certified mailing tracking information, which is automatically compiled by CertifiedPro, the software Modrall uses to track the mailings. This spreadsheet shows the names and addresses of the parties to whom notice was sent and the status of the mailing.
- 4) Exhibit B.4 is the Affidavit of Publication from the Carlsbad Current Argus confirming that notice of the March 21, 2024 hearing was published on March 7, 2023.
- 5) I attest under penalty of perjury under the laws of the State of New Mexico that the information provided herein is correct and complete to the best of my knowledge and belief.

Dated: March 18, 2024



Deana M Bennett

Deana M. Bennett



MODRALL SPERLING
LAWYERS

March 1, 2024

Deana M. Bennett
505.848.1834
dmb@modrall.com

VIA CERTIFIED MAIL
RETURN RECEIPT REQUESTED

**Re: APPLICATION OF AVANT OPERATING, LLC TO AMEND
ORDER NO. R-22676, EDDY COUNTY, NEW MEXICO.**

CASE NO. 24228

**APPLICATION OF AVANT OPERATING, LLC TO AMEND
ORDER NO. R-22677, EDDY COUNTY, NEW MEXICO.**

CASE NO. 24229

TO: AFFECTED PARTIES

This letter is to advise you that Avant Operating, LLC (“Avant”) has filed the enclosed applications.

In Case No. 24228, Avant, successor in interest to Legacy Reserves Operating, LP, seeks an order amending Order No. R-22676 to extend the deadline to commence drilling the initial well under the Order and to substitute Applicant as operator under the Order. Order R-22676 pooled uncommitted interest owners in a 240-acre, more or less, standard Bone Spring horizontal spacing unit comprised of the W/2E/2 of Section 33, Township 18 South, Range 31 East, and the W/2 NE/4 of Section 4, Township 19 South, Range 31 East, Eddy County, New Mexico. Said area is located approximately 28 miles northeast of Carlsbad, New Mexico.

In Case No. 24229, Avant successor in interest to Legacy Reserves Operating, LP, seeks an order amending Order No. R-22677 to extend the deadline to commence drilling the initial well under the Order and to substitute Applicant as operator under the Order. Order R-22677 pooled uncommitted interest owners in a 240-acre, more or less, standard Bone Spring horizontal spacing unit comprised of the E/2E/2 of Section 33, Township 18 South, Range 31 East, and the E/2 NE/4 of Section 4, Township 19 South, Range 31 East, Eddy County, New Mexico. Said area is located approximately 28 miles northeast of Carlsbad, New Mexico.

Modrall Spierling
Roehl Harris & Sisk P.A.
500 Fourth Street NW
Suite 1000
Albuquerque,
New Mexico 87102

PO Box 2168
Albuquerque,
New Mexico 87103-2168

Tel: 505.848.1800
www.modrall.com



OCD Examiner Hearing 3-21-24

No. 24228

Page 2

The hearing will be conducted in a hybrid fashion, both in-person at the Energy, Minerals, Natural Resources Department, Wendell Chino Building, Pecos Hall, 1220 South St. Francis Drive, 1st Floor, Santa Fe, NM 87505 and via the WebEx virtual meeting platform on March 21, 2024 beginning at 8:15 a.m. To participate in the electronic hearing, see the instructions posted on the docket for the hearing date: <https://www.emnrd.nm.gov/ocd/hearing-info/>.

As a party who may be affected by these applications, we are notifying you of your right to appear at the hearing and participate in these cases, including the right to present evidence either in support of or in opposition to the applications. Failure to appear at the hearing may preclude you from any involvement in these cases at a later date.

You are further notified that if you desire to appear in these cases, then you are requested to file a Pre-Hearing Statement with the Division at least four business days in advance of a scheduled hearing before the Division or the Commission, but in no event later than 5:00 p.m. mountain time, on the Thursday preceding the scheduled hearing date, with a copy delivered to the undersigned.

Sincerely,



Deana M. Bennett

Attorney for Applicant

**STATE OF NEW MEXICO
ENERGY, MINERALS AND NATURAL RESOURCES DEPARTMENT
OIL CONSERVATION DIVISION**

**APPLICATION OF AVANT OPERATING, LLC
TO AMEND ORDER NO. R-22676
EDDY COUNTY, NEW MEXICO.**

CASE NO. 24228

ORDER NO. R-22676

APPLICATION

Avant Operating, LLC (“Avant”), OGRID Number 330396, through its undersigned attorneys, hereby files this application with the Oil Conservation Division (“Division”) for the limited purpose of amending Order No. R-22676 (the “Order”) to allow for a one-year extension of time to commence drilling the initial well authorized by the Order until May 7, 2025 and to substitute Avant Operating, LLC as the operator under the Order. In support of this application, Avant states as follows:

1. The Division issued the Order in Case No. 23403 on May 7, 2023, approving a 240-acre, more or less, standard horizontal spacing unit comprised of the W/2E/2 of Section 33, Township 18 South, Range 31 East, and the W/2 NE/4 of Section 4, Township 19 South, Range 31 East, N.M.P.M., Eddy County, New Mexico (“Unit”).

2. The Order further pooled all uncommitted interests within the Bone Spring formation and dedicated the Unit to the Jet Fed Com 401H, Jet Fed Com 501H, and Jet Fed Com 601H wells (collectively “Wells”) and designated Legacy Reserves Operating LP (“Legacy”) (OGRID No. 294281) as Operator of the Unit and Wells.

3. The Order required Legacy to commence drilling the initial well within one (1) year of the date of the Order unless Legacy obtained a time extension from the Division for good cause

shown. Order, ¶¶ 20-21. Under the Order, the deadline to commence drilling the initial well is May 7, 2024.

4. Avant is the successor in interest to Legacy, is a working interest owner in the Unit, and has the right to drill thereon.

5. Paragraph 20 of the Order states: “The Operator shall commence drilling the Well(s) within one year after the date of this Order, and complete each Well no later than one (1) year after the commencement of drilling the Well.”

6. Further, Paragraph 21 of the Order states: “This Order shall terminate automatically if Operator fails to comply with Paragraph 20 unless Operator obtains an extension by amending this Order for good cause shown.”

7. Good cause exists for Avant’s request for an extension of time due to Avant’s recent acquisition of the acreage at issue in the Units. Avant requires additional time to commence drilling given its recent acquisition of this acreage.

8. Accordingly, Avant requests that the Division extend the deadline to commence drilling the Wells to May 7, 2025. Avant also requests that it be substituted as operator under the Order.

WHEREFORE, Avant requests this application be set for hearing before an Examiner of the Oil Conservation Division on March 7, 2024, and after notice and hearing, the Division as required by law, the Division amend Order No. R-22676 as requested herein.

Respectfully submitted,

MODRALL, SPERLING, ROEHL, HARRIS
& SISK, P.A.

By: /s/ Deana M. Bennett
Earl E. DeBrine, Jr.
Deana M. Bennett

Yarithza Peña
Post Office Box 2168
500 Fourth Street NW, Suite 1000
Albuquerque, New Mexico 87103-2168
Telephone: 505.848.1800
edebrine@modrall.com
deana.bennett@modrall.com
yarithza.pena@modrall.com
Attorneys for Avant Operating, LLC

Application of Avant Operating, LLC to Amend Order No. R-22676 Eddy County, New Mexico. Avant Operating, LLC (“Applicant”), successor in interest to Legacy Reserves Operating, LP, seeks an order amending Order No. R-22676 to extend the deadline to commence drilling the initial well under the Order and to substitute Applicant as operator under the Order. Order R-22676 pooled uncommitted interest owners in a 240-acre, more or less, standard Bone Spring horizontal spacing unit comprised of the W/2E/2 of Section 33, Township 18 South, Range 31 East, and the W/2 NE/4 of Section 4, Township 19 South, Range 31 East, Eddy County, New Mexico. Said area is located approximately 28 miles northeast of Carlsbad, New Mexico.

**STATE OF NEW MEXICO
ENERGY, MINERALS AND NATURAL RESOURCES DEPARTMENT
OIL CONSERVATION DIVISION**

**APPLICATION OF AVANT OPERATING, LLC
TO AMEND ORDER NO. R-22677
EDDY COUNTY, NEW MEXICO.**

CASE NO. 24229

ORDER NO. R-22677

APPLICATION

Avant Operating, LLC (“Avant”), OGRID Number 330396, through its undersigned attorneys, hereby files this application with the Oil Conservation Division (“Division”) for the limited purpose of amending Order No. R-22677 (the “Order”) to allow for a one-year extension of time to commence drilling the initial well authorized by the Order until May 7, 2025 and to substitute Avant Operating, LLC as the operator under the Order. In support of this application, Avant states as follows:

1. The Division issued the Order in Case No. 23404 on May 7, 2023, approving a 240-acre, more or less, standard horizontal spacing unit comprised of the E/2E/2 of Section 33, Township 18 South, Range 31 East, and the E/2 NE/4 of Section 4, Township 19 South, Range 31 East, N.M.P.M., Eddy County, New Mexico (“Unit”).

2. The Order further pooled all uncommitted interests within the Bone Spring formation and dedicated the Unit to the Jet Fed Com 402H, Jet Fed Com 502H, and Jet Fed Com 602H wells (collectively “Wells”) and designated Legacy Reserves Operating LP (“Legacy”) (OGRID No. 294281) as Operator of the Unit and Wells.

3. The Order required Legacy to commence drilling the initial well within one (1) year of the date of the Order unless Legacy obtained a time extension from the Division for good cause

shown. Order, ¶¶ 20-21. Under the Order, the deadline to commence drilling the initial well is May 7, 2024.

4. Avant is the successor in interest to Legacy, is a working interest owner in the Unit, and has the right to drill thereon.

5. Paragraph 20 of the Order states: “The Operator shall commence drilling the Well(s) within one year after the date of this Order, and complete each Well no later than one (1) year after the commencement of drilling the Well.”

6. Further, Paragraph 21 of the Order states: “This Order shall terminate automatically if Operator fails to comply with Paragraph 20 unless Operator obtains an extension by amending this Order for good cause shown.”

7. Good cause exists for Avant’s request for an extension of time due to Avant’s recent acquisition of the acreage at issue in the Units. Avant requires additional time to commence drilling given its recent acquisition of this acreage.

8. Accordingly, Avant requests that the Division extend the deadline to commence drilling the Wells to May 7, 2025. Avant also requests that it be substituted as operator under the Order.

WHEREFORE, Avant requests this application be set for hearing before an Examiner of the Oil Conservation Division on March 7, 2024, and after notice and hearing, the Division as required by law, the Division amend Order No. R-22677 as requested herein.

Respectfully submitted,

MODRALL, SPERLING, ROEHL, HARRIS
& SISK, P.A.

By: /s/ Deana M. Bennett
Earl E. DeBrine, Jr.
Deana M. Bennett

Yarithza Peña
Post Office Box 2168
500 Fourth Street NW, Suite 1000
Albuquerque, New Mexico 87103-2168
Telephone: 505.848.1800
edebrine@modrall.com
deana.bennett@modrall.com
yarithza.pena@modrall.com
Attorneys for Avant Operating, LLC


Application of Avant Operating, LLC to Amend Order No. R-22677 Eddy County, New Mexico. Avant Operating, LLC (“Applicant”), successor in interest to Legacy Reserves Operating, LP, seeks an order amending Order No. R-22677 to extend the deadline to commence drilling the initial well under the Order and to substitute Applicant as operator under the Order. Order R-22677 pooled uncommitted interest owners in a 240-acre, more or less, standard Bone Spring horizontal spacing unit comprised of the E/2E/2 of Section 33, Township 18 South, Range 31 East, and the E/2 NE/4 of Section 4, Township 19 South, Range 31 East, Eddy County, New Mexico. Said area is located approximately 28 miles northeast of Carlsbad, New Mexico.

Released to Imaging: 3/20/2024 8:29:13 AM

Marlene Schuman
Modrall Sperlberg Roehl Harris & Sisk P.A.
100 Fourth Street, Suite 1000
Albuquerque NM 87102

PS Form 3877

Type of Mailing: CERTIFIED MAIL
03/01/2024




10375.0002

Firm Mailing Book ID: 261408

Received by OCD: 3/19/2024 3:36:52 PM

Line	USPS Article Number	Name, Street, City, State, Zip	Postage	Service Fee	RR Fee	Rest.Del.Fee	Reference Contents
1	9314 8699 0430 0118 0060 73	COG Operating, LLC 6760 Portwest Drive Houston TX 77024	\$1.63	\$4.40	\$2.32	\$0.00	10375.Jet Fed Notice
2	9314 8699 0430 0118 0060 80	Concho Oil & Gas LLC 6760 Portwest Houston TX 77024	\$1.63	\$4.40	\$2.32	\$0.00	10375.Jet Fed Notice
3	9314 8699 0430 0118 0060 97	18-31 Inc PO Box 1120 Roswell NM 88202	\$1.63	\$4.40	\$2.32	\$0.00	10375.Jet Fed Notice
4	9314 8699 0430 0118 0061 03	Baish Limited Partnership c/o Cavin & Ingram PA PO Box 1216 Albuquerque NM 87103	\$1.63	\$4.40	\$2.32	\$0.00	10375.Jet Fed Notice
5	9314 8699 0430 0118 0061 10	Becky Rankin 2263 N. Trezell Road Lot 27 Casa Grande AZ 85122	\$1.63	\$4.40	\$2.32	\$0.00	10375.Jet Fed Notice
6	9314 8699 0430 0118 0061 27	Bryan W Welch 1764 S. Paige Creek Place Tucson AZ 85748	\$1.63	\$4.40	\$2.32	\$0.00	10375.Jet Fed Notice
7	9314 8699 0430 0118 0061 34	Claire Iverson 9101 N 100TH EAST AVE OWASSO OK OWASSO OK 74055	\$1.63	\$4.40	\$2.32	\$0.00	10375.Jet Fed Notice
8	9314 8699 0430 0118 0061 41	Donald S Iverson 3454 S ZUNIS AVE TULSA OK 74105	\$1.63	\$4.40	\$2.32	\$0.00	10375.Jet Fed Notice
9	9314 8699 0430 0118 0061 58	Eric S Strohmeier 1525 N ALAMO PL TUSCON AZ 85712	\$1.63	\$4.40	\$2.32	\$0.00	10375.Jet Fed Notice
10	9314 8699 0430 0118 0061 65	Estate of Van Philip Welch Jr 839 S. Sunset Canyon Drive Burbank CA 91501	\$1.63	\$4.40	\$2.32	\$0.00	10375.Jet Fed Notice
11	9314 8699 0430 0118 0061 72	George Westall PO Box 70 Ruidoso Downs NM 88346	\$1.63	\$4.40	\$2.32	\$0.00	10375.Jet Fed Notice
	9314 8699 0430 0118 0061 89	Graham Family Investments LLC PO Box 1835 Roswell NM 88202	\$1.63	\$4.40	\$2.32	\$0.00	10375.Jet Fed Notice
	9314 8699 0430 0118 0061 96	HTI Resources Inc PO Box 10690 Savannah GA 31412	\$1.63	\$4.40	\$2.32	\$0.00	10375.Jet Fed Notice
	9314 8699 0430 0118 0062 02	Iverson Family Oil & Gas LLC 3530 East 31 St., Suite B Tulsa OK 74135	\$1.63	\$4.40	\$2.32	\$0.00	10375.Jet Fed Notice

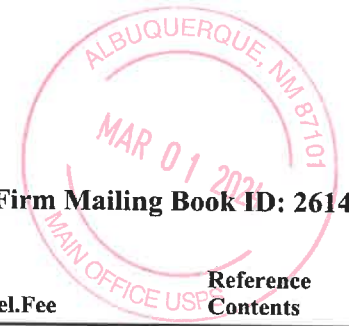


Released to Imaging: 3/20/2024 8:29:13 AM

Carlene Schuman
Modrall Sperlberg Roehl Harris & Sisk P.A.
100 Fourth Street, Suite 1000
Albuquerque NM 87102

PS Form 3877

Type of Mailing: CERTIFIED MAIL
03/01/2024



Firm Mailing Book ID: 261408

Received by OCD: 3/19/2024 3:36:52 PM

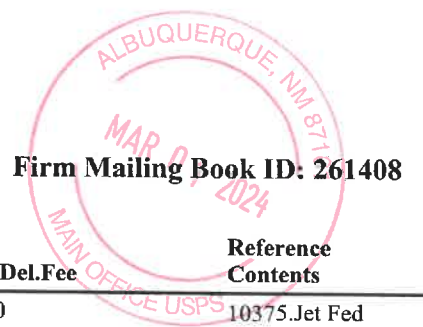
Line	USPS Article Number	Name, Street, City, State, Zip	Postage	Service Fee	RR Fee	Rest.Del.Fee	Reference Contents
15	9314 8699 0430 0118 0062 19	Iverson III Inc 3454 S. Zunis Ave. Tulsa OK 74105	\$1.63	\$4.40	\$2.32	\$0.00	10375.Jet Fed Notice
16	9314 8699 0430 0118 0062 26	James Gary Welch 9307 Sam Rayburn Court Cypress TX 77433	\$1.63	\$4.40	\$2.32	\$0.00	10375.Jet Fed Notice
17	9314 8699 0430 0118 0062 33	James S Strohmeier 10180 E. Sweetleaf Dr. Tucson AZ 85748	\$1.63	\$4.40	\$2.32	\$0.00	10375.Jet Fed Notice
18	9314 8699 0430 0118 0062 40	Jeanette Y Glaze 4414 82nd St. Ste 212 PMB 137 Lubbock TX 79424	\$1.63	\$4.40	\$2.32	\$0.00	10375.Jet Fed Notice
19	9314 8699 0430 0118 0062 57	John Michael Frost PO Box 1120 Roswell NM 88202	\$1.63	\$4.40	\$2.32	\$0.00	10375.Jet Fed Notice
20	9314 8699 0430 0118 0062 64	Katelyn M Means 13728 W. 2nd Ave. Orofino ID 83544	\$1.63	\$4.40	\$2.32	\$0.00	10375.Jet Fed Notice
21	9314 8699 0430 0118 0062 71	Katherine Mary Scott 809 Sheridan St. Altoona PA 16602	\$1.63	\$4.40	\$2.32	\$0.00	10375.Jet Fed Notice
22	9314 8699 0430 0118 0062 88	Kristy Strohmeier 999 E. Madera Estates LN Sahuarita AZ 85629	\$1.63	\$4.40	\$2.32	\$0.00	10375.Jet Fed Notice
23	9314 8699 0430 0118 0062 95	Marian Welch Pendergrass 2705 Gaye Drive Roswell NM 88201	\$1.63	\$4.40	\$2.32	\$0.00	10375.Jet Fed Notice
24	9314 8699 0430 0118 0063 01	Marianna Keohane Frost PO Box 1120 Roswell NM 88202	\$1.63	\$4.40	\$2.32	\$0.00	10375.Jet Fed Notice
25	9314 8699 0430 0118 0063 18	Marjorie Welch Weisner 43 Camino Arroyo Place Palm Desert CA 92260	\$1.63	\$4.40	\$2.32	\$0.00	10375.Jet Fed Notice
26	9314 8699 0430 0118 0063 25	Mary Elizabeth Baish-Westin 220 Fran St. Lilly PA 15938	\$1.63	\$4.40	\$2.32	\$0.00	10375.Jet Fed Notice
27	9314 8699 0430 0118 0063 32	Mary Ellen Johnston 2715 North Kentucky #16 Roswell NM 88201	\$1.63	\$4.40	\$2.32	\$0.00	10375.Jet Fed Notice
28	9314 8699 0430 0118 0063 49	Mary Marie Eaves 1812 Park Ave SW Albuquerque NM 87104	\$1.63	\$4.40	\$2.32	\$0.00	10375.Jet Fed Notice
29	9314 8699 0430 0118 0063 56	Maurice M Pippin PO Box 5486 Midland TX 79704	\$1.63	\$4.40	\$2.32	\$0.00	10375.Jet Fed Notice

Released to Imaging: 3/20/2024 8:29:13 AM

Karlene Schuman
Modrall Sperlberg Roehl Harris & Sisk P.A.
100 Fourth Street, Suite 1000
Albuquerque NM 87102

PS Form 3877

Type of Mailing: CERTIFIED MAIL
03/01/2024



Firm Mailing Book ID: 261408

Received by OCD: 3/19/2024 3:36:52 PM


Line	USPS Article Number	Name, Street, City, State, Zip	Postage	Service Fee	RR Fee	Rest.Del.Fee	Reference Contents
30	9314 8699 0430 0118 0063 63	Michael Irwin Welch 5317 County Rd Unit 7675 Lubbock TX 79424	\$1.63	\$4.40	\$2.32	\$0.00	10375.Jet Fed Notice
31	9314 8699 0430 0118 0063 70	Michael J Strohmeyer 150 Piedra Loop Los Alamos NM 87544	\$1.63	\$4.40	\$2.32	\$0.00	10375.Jet Fed Notice
32	9314 8699 0430 0118 0063 87	Michael R Mcguire 8815 Mendocino Ct. NE, Apt. M Albuquerque NM 87122	\$1.63	\$4.40	\$2.32	\$0.00	10375.Jet Fed Notice
33	9314 8699 0430 0118 0063 94	Morgan F Pearsall 59 Main St., Unit 11-2 Dennis MA 02638	\$1.63	\$4.40	\$2.32	\$0.00	10375.Jet Fed Notice
34	9314 8699 0430 0118 0064 00	Pai Incorporated 3530 E. 31st Street, Ste B Tulsa OK 74135	\$1.63	\$4.40	\$2.32	\$0.00	10375.Jet Fed Notice
35	9314 8699 0430 0118 0064 17	Paula J Strohmeyer 1525 N. Alamo Place Tucson AZ 85712	\$1.63	\$4.40	\$2.32	\$0.00	10375.Jet Fed Notice
36	9314 8699 0430 0118 0064 24	Phoebe Jane Welch IV 505 E 3rd Ave, Apt D8 Truth or Consequences NM 87901	\$1.63	\$4.40	\$2.32	\$0.00	10375.Jet Fed Notice
37	9314 8699 0430 0118 0064 31	Phoebe Welch 20350 Marsh Creek Rd Brentwood CA 94513	\$1.63	\$4.40	\$2.32	\$0.00	10375.Jet Fed Notice
38	9314 8699 0430 0118 0064 48	Ralph A Shugart Tr Elizabeth Duncan special ttee 501 S. Cherry St., Suite 570 Denver CO 80246	\$1.63	\$4.40	\$2.32	\$0.00	10375.Jet Fed Notice
39	9314 8699 0430 0118 0064 55	Rebecca R Cutright 10180 E. Sweetleaf Dr. Tucson AZ 85748	\$1.63	\$4.40	\$2.32	\$0.00	10375.Jet Fed Notice
40	9314 8699 0430 0118 0064 62	Robert Welch Gillespie 1250 E. Walnut St., Ste 160 Pasadena CA 91106	\$1.63	\$4.40	\$2.32	\$0.00	10375.Jet Fed Notice
41	9314 8699 0430 0118 0064 79	Rojo Inc PO Box 429 Roswell NM 88202	\$1.63	\$4.40	\$2.32	\$0.00	10375.Jet Fed Notice
42	9314 8699 0430 0118 0064 86	Sanders Thomas Welch 49730 Baun Dr. Kenai AK 99611	\$1.63	\$4.40	\$2.32	\$0.00	10375.Jet Fed Notice
43	9314 8699 0430 0118 0064 93	Sandra W Shank 1208 Karabella Way Roswell NM 88201	\$1.63	\$4.40	\$2.32	\$0.00	10375.Jet Fed Notice
44	9314 8699 0430 0118 0065 09	SJ Iverson III 113 Windridge Cir Midland TX 79705	\$1.63	\$4.40	\$2.32	\$0.00	10375.Jet Fed Notice

Released to Imaging: 3/20/2024 8:29:13 AM

Carlene Schuman
Modrall Sperlberg Roehl Harris & Sisk P.A.
100 Fourth Street, Suite 1000
Albuquerque NM 87102

PS Form 3877

Type of Mailing: CERTIFIED MAIL
03/01/2024



Firm Mailing Book ID: 261408

Received by OCD: 3/19/2024 3:36:52 PM

Line	USPS Article Number	Name, Street, City, State, Zip	Postage	Service Fee	RR Fee	Rest.Del.Fee	Reference Contents
45	9314 8699 0430 0118 0065 16	Stacy Welch Green 9 Pinto Trail PO Box 164 Sonoita AZ 85637	\$1.63	\$4.40	\$2.32	\$0.00	10375.Jet Fed Notice
46	9314 8699 0430 0118 0065 23	Suzanne M Harrington 261 River Birch Circle Moorestville NC 28115	\$1.63	\$4.40	\$2.32	\$0.00	10375.Jet Fed Notice
47	9314 8699 0430 0118 0065 30	The Toles Company Ltd PO Box 1300 Roswell NM 88201	\$1.63	\$4.40	\$2.32	\$0.00	10375.Jet Fed Notice
48	9314 8699 0430 0118 0065 47	Theresa Ann Frost PO Box 1120 Roswell NM 88202	\$1.63	\$4.40	\$2.32	\$0.00	10375.Jet Fed Notice
49	9314 8699 0430 0118 0065 54	TIG Properties LP PO Box 10508 Midland TX 79702	\$1.63	\$4.40	\$2.32	\$0.00	10375.Jet Fed Notice
50	9314 8699 0430 0118 0065 61	Van S Welch II 2207 Fairway Dr. Duncan OK 73533	\$1.63	\$4.40	\$2.32	\$0.00	10375.Jet Fed Notice
51	9314 8699 0430 0118 0065 78	Wendell Terry Welch 412 W. Washington Ave. Artesia NM 88201	\$1.63	\$4.40	\$2.32	\$0.00	10375.Jet Fed Notice
52	9314 8699 0430 0118 0065 85	Becky Cooper c/o Edward Jones Acct No. 600-1436-1-8 PO Box 1482 Sonoita AZ 85637	\$1.63	\$4.40	\$2.32	\$0.00	10375.Jet Fed Notice
53	9314 8699 0430 0118 0065 92	Claire Ann Iverson Revoc Living Trust, Wendell W Iverson Trustee PO Box 10508 Midland TX 79702	\$1.63	\$4.40	\$2.32	\$0.00	10375.Jet Fed Notice
54	9314 8699 0430 0118 0066 08	Elyse S Patterson Trust Farmers National Co Agent #61214801 Oil/Gsd Mgmt PO Box 3480 Omaha NE 68103	\$1.63	\$4.40	\$2.32	\$0.00	10375.Jet Fed Notice
55	9314 8699 0430 0118 0066 15	Jewell D Iverson Rev Interviv, Jewell Iverson Rev Intervivos, Tr Dtd 9/22/81 4870 South Lewis Ste 200 Tulsa OK 74105	\$1.63	\$4.40	\$2.32	\$0.00	10375.Jet Fed Notice
56	9314 8699 0430 0118 0066 22	Mark & Nancy Frost Family Trust Agreement, Mark Frost & Nancy Frost, Trustee 2251 Hillsborough Street Reno NV 89523	\$1.63	\$4.40	\$2.32	\$0.00	10375.Jet Fed Notice
57	9314 8699 0430 0118 0066 39	Siegfried James Iverson III Rev Lg Trust, Wendell W. Iverson Trustee PO Box 10508 Midland TX 79702	\$1.63	\$4.40	\$2.32	\$0.00	10375.Jet Fed Notice

Released to Imaging: 3/20/2024 8:29:13 AM

Karlene Schuman
Modrall Sperling Roehl Harris & Sisk P.A.
100 Fourth Street, Suite 1000
Albuquerque NM 87102

PS Form 3877

Type of Mailing: CERTIFIED MAIL
03/01/2024

Firm Mailing Book ID: 261408

Line	USPS Article Number	Name, Street, City, State, Zip	Postage	Service Fee	RR Fee	Rest.Del.Fee	Reference Contents
58	9314 8699 0430 0118 0066 46	The Alvin M Iverson Jr, Peter M Iverson, Trustee 5073-D S. 76 E. Ave Tulsa Oklahoma City OK 74145	\$1.63	\$4.40	\$2.32	\$0.00	10375.Jet Fed Notice
59	9314 8699 0430 0118 0066 53	The PIP 1990 Trust Wendell W Iverson Trustee PO Box 10508 Midland TX 79702	\$1.63	\$4.40	\$2.32	\$0.00	10375.Jet Fed Notice
60	9314 8699 0430 0118 0066 60	United States of America Bureau of Land Management 301 Dinosaur Trail Santa Fe NM 87508	\$1.63	\$4.40	\$2.32	\$0.00	10375.Jet Fed Notice
Totals:			\$97.80	\$264.00	\$139.20	\$0.00	
Grand Total:						\$501.00	

List Number of Pieces Listed by Sender	Total Number of Pieces Received at Post Office	Postmaster: Name of receiving employee	Dated:
60			



Received by OCD: 3/19/2024 3:36:52 PM

Page 36 of 39

Transaction Report Details - CertifiedPro.net
 Firm Mail Book ID= 261408
 Generated: 3/18/2024 8:56:58 AM

USPS Article Number	Date Created	Reference Number	Name 1	Name 2	City	State	Zip	Mailing Status	Service Options	Mail Delivery Date
9314869904300118006660	2024-03-01 10:59 AM	10375.Jet Fed	United States of America	Bureau of Land Management	Santa Fe	NM	87508	Delivered	Return Receipt - Electronic, Certified Mail	2024-03-04 11:05 AM
9314869904300118006653	2024-03-01 10:59 AM	10375.Jet Fed	The PIP 1990 Trust Wendell W Iverson Trustee		Midland	TX	79702	Delivered	Return Receipt - Electronic, Certified Mail	2024-03-06 3:35 PM
9314869904300118006646	2024-03-01 10:59 AM	10375.Jet Fed	The Alvin M Iverson Jr, Peter M Iverson, Trustee	5073-D S. 76 E. Ave	Oklahoma City	OK	74145	Undelivered - To Be Returned	Return Receipt - Electronic, Certified Mail	
9314869904300118006639	2024-03-01 10:59 AM	10375.Jet Fed	Siegfried James Iverson III Rev Lg Trust,	Wendell W. Iverson Trustee	Midland	TX	79702	Delivered	Return Receipt - Electronic, Certified Mail	2024-03-06 3:35 PM
9314869904300118006622	2024-03-01 10:59 AM	10375.Jet Fed	Mark & Nancy Frost Family Trust Agreement,	Mark Frost & Nancy Frost, Trustee	Reno	NV	89523	Undelivered	Return Receipt - Electronic, Certified Mail	
9314869904300118006615	2024-03-01 10:59 AM	10375.Jet Fed	Jewell D Iverson Rev Interviv, Jewell Iverson	Rev Intervivos, Tr Dtd 9/22/81	Tulsa	OK	74105	Undelivered - To Be Returned	Return Receipt - Electronic, Certified Mail	
9314869904300118006608	2024-03-01 10:59 AM	10375.Jet Fed	Elyse S Patterson Trust Farmers National Co	Agent #61214801 Oil/Gsd Mgmnt	Omaha	NE	68103	Delivered	Return Receipt - Electronic, Certified Mail	2024-03-05 8:09 AM
9314869904300118006592	2024-03-01 10:59 AM	10375.Jet Fed	Claire Ann Iverson Revoc Living Trust,	Wendell W Iverson Trustee	Midland	TX	79702	Delivered	Return Receipt - Electronic, Certified Mail	2024-03-06 3:35 PM
9314869904300118006585	2024-03-01 10:59 AM	10375.Jet Fed	Becky Cooper c/o Edward Jones	Acct No. 600-1436-1-8	Sonoma	AZ	85637	Delivered	Return Receipt - Electronic, Certified Mail	2024-03-04 1:49 PM
9314869904300118006578	2024-03-01 10:59 AM	10375.Jet Fed	Wendell Terry Welch		Artesia	NM	88201	Undelivered - To Be Returned	Return Receipt - Electronic, Certified Mail	
9314869904300118006561	2024-03-01 10:59 AM	10375.Jet Fed	Van S Welch II		Duncan	OK	73533	Delivered	Return Receipt - Electronic, Certified Mail	2024-03-04 11:18 AM
9314869904300118006554	2024-03-01 10:59 AM	10375.Jet Fed	TIG Properties LP		Midland	TX	79702	Delivered	Return Receipt - Electronic, Certified Mail	2024-03-06 3:35 PM
9314869904300118006547	2024-03-01 10:59 AM	10375.Jet Fed	Theresa Ann Frost		Roswell	NM	88202	Delivered	Return Receipt - Electronic, Certified Mail	2024-03-06 3:35 PM
9314869904300118006530	2024-03-01 10:59 AM	10375.Jet Fed	The Toles Company Ltd		Roswell	NM	88201	Delivered	Return Receipt - Electronic, Certified Mail	2024-03-06 11:06 AM
9314869904300118006523	2024-03-01 10:59 AM	10375.Jet Fed	Suzanne M Harrington		Mooresville	NC	28115	Delivered	Return Receipt - Electronic, Certified Mail	2024-03-07 2:42 PM
9314869904300118006516	2024-03-01 10:59 AM	10375.Jet Fed	Stacy Welch Green	9 Pinto Trail	Sonoma	AZ	85637	Delivered	Return Receipt - Electronic, Certified Mail	2024-03-04 10:07 AM
9314869904300118006509	2024-03-01 10:59 AM	10375.Jet Fed	SJ Iverson III		Midland	TX	79705	Undelivered	Return Receipt - Electronic, Certified Mail	
9314869904300118006493	2024-03-01 10:59 AM	10375.Jet Fed	Sandra W Shank		Roswell	NM	88201	Delivered	Return Receipt - Electronic, Certified Mail	2024-03-06 9:36 AM
9314869904300118006486	2024-03-01 10:59 AM	10375.Jet Fed	Sanders Thomas Welch		Kenai	AK	99611	Undelivered - To Be Returned	Return Receipt - Electronic, Certified Mail	
9314869904300118006479	2024-03-01 10:59 AM	10375.Jet Fed	Rojo Inc		Roswell	NM	88202	Undelivered	Return Receipt - Electronic, Certified Mail	
9314869904300118006462	2024-03-01 10:59 AM	10375.Jet Fed	Robert Welch Gillespie		Pasadena	CA	91106	Delivered	Return Receipt - Electronic, Certified Mail	2024-03-07 11:22 AM
9314869904300118006455	2024-03-01 10:59 AM	10375.Jet Fed	Rebecca R Cultrigh		Tucson	AZ	85748	Delivered	Return Receipt - Electronic, Certified Mail	2024-03-04 12:44 PM
9314869904300118006448	2024-03-01 10:59 AM	10375.Jet Fed	Ralph A Shugart	Elizabeth Duncan special ttee	Denver	CO	80246	Delivered	Return Receipt - Electronic, Certified Mail	2024-03-08 11:29 AM
9314869904300118006431	2024-03-01 10:59 AM	10375.Jet Fed	Phoebe Welch		Brentwood	CA	94513	Undelivered - To Be Returned	Return Receipt - Electronic, Certified Mail	
9314869904300118006424	2024-03-01 10:59 AM	10375.Jet Fed	Phoebe Jane Welch IV		Truth or Consequences	NM	87901	Undelivered	Return Receipt - Electronic, Certified Mail	
9314869904300118006417	2024-03-01 10:59 AM	10375.Jet Fed	Paula J Strohmeier		Tucson	AZ	85712	Delivered	Return Receipt - Electronic, Certified Mail	2024-03-04 5:42 PM
9314869904300118006400	2024-03-01 10:59 AM	10375.Jet Fed	Pal Incorporated		Tulsa	OK	74135	Delivered	Return Receipt - Electronic, Certified Mail	2024-03-05 11:28 AM
9314869904300118006394	2024-03-01 10:59 AM	10375.Jet Fed	Morgan F Pearsall		Dennis	MA	02638	Undelivered	Return Receipt - Electronic, Certified Mail	
9314869904300118006387	2024-03-01 10:59 AM	10375.Jet Fed	Michael R Mcguire		Albuquerque	NM	87122	Undelivered - Forwarded	Return Receipt - Electronic, Certified Mail	
9314869904300118006370	2024-03-01 10:59 AM	10375.Jet Fed	Michael J Strohmeier		Los Alamos	NM	87544	Undelivered	Return Receipt - Electronic, Certified Mail	
9314869904300118006363	2024-03-01 10:59 AM	10375.Jet Fed	Michael Irwin Welch		Lubbock	TX	79424	Undelivered	Return Receipt - Electronic, Certified Mail	
9314869904300118006356	2024-03-01 10:59 AM	10375.Jet Fed	Maurice M Pippin		Midland	TX	79704	Delivered	Return Receipt - Electronic, Certified Mail	2024-03-07 10:52 AM
9314869904300118006349	2024-03-01 10:59 AM	10375.Jet Fed	Mary Marie Eaves		Albuquerque	NM	87104	Delivered	Return Receipt - Electronic, Certified Mail	2024-03-07 2:12 PM
9314869904300118006332	2024-03-01 10:59 AM	10375.Jet Fed	Mary Ellen Johnston		Roswell	NM	88201	Delivered	Return Receipt - Electronic, Certified Mail	2024-03-05 11:57 AM
9314869904300118006325	2024-03-01 10:59 AM	10375.Jet Fed	Mary Elizabeth Baish-Westin		Lilly	PA	15938	Delivered	Return Receipt - Electronic, Certified Mail	2024-03-11 9:37 AM
9314869904300118006318	2024-03-01 10:59 AM	10375.Jet Fed	Marjorie Welch Welsner		Palm Desert	CA	92260	Undelivered	Return Receipt - Electronic, Certified Mail	
9314869904300118006301	2024-03-01 10:59 AM	10375.Jet Fed	Marianna Keohane Frost		Roswell	NM	88202	Undelivered	Return Receipt - Electronic, Certified Mail	
9314869904300118006295	2024-03-01 10:59 AM	10375.Jet Fed	Marian Welch Pendergrass		Roswell	NM	88201	Undelivered - To Be Returned	Return Receipt - Electronic, Certified Mail	
9314869904300118006288	2024-03-01 10:59 AM	10375.Jet Fed	Kristy Strohmeier		Sahuarita	AZ	85629	Undelivered - To Be Returned	Return Receipt - Electronic, Certified Mail	
9314869904300118006271	2024-03-01 10:59 AM	10375.Jet Fed	Katherine Mary Scott		Altoona	PA	16602	Undelivered	Return Receipt - Electronic, Certified Mail	
9314869904300118006264	2024-03-01 10:59 AM	10375.Jet Fed	Katelyn M Means		Orofino	ID	83544	Undelivered - To Be Returned	Return Receipt - Electronic, Certified Mail	
9314869904300118006257	2024-03-01 10:59 AM	10375.Jet Fed	John Michael Frost		Roswell	NM	88202	Delivered	Return Receipt - Electronic, Certified Mail	2024-03-06 3:33 PM
9314869904300118006240	2024-03-01 10:59 AM	10375.Jet Fed	Jeanette Y Glaze	4414 82nd St. Ste 212	Lubbock	TX	79424	Delivered	Return Receipt - Electronic, Certified Mail	
9314869904300118006233	2024-03-01 10:59 AM	10375.Jet Fed	James S Strohmeier		Tucson	AZ	85748	Delivered	Return Receipt - Electronic, Certified Mail	2024-03-04 12:44 PM
9314869904300118006226	2024-03-01 10:59 AM	10375.Jet Fed	James Gary Welch		Cypress	TX	77433	Undelivered	Return Receipt - Electronic, Certified Mail	
9314869904300118006219	2024-03-01 10:59 AM	10375.Jet Fed	Iverson III Inc		Tulsa	OK	74105	Delivered	Return Receipt - Electronic, Certified Mail	2024-03-06 3:07 PM
9314869904300118006202	2024-03-01 10:59 AM	10375.Jet Fed	Iverson Family Oil & Gas LLC		Tulsa	OK	74135	Delivered	Return Receipt - Electronic, Certified Mail	2024-03-04 12:10 PM
9314869904300118006196	2024-03-01 10:59 AM	10375.Jet Fed	HTI Resources Inc		Savannah	GA	31412	Delivered	Return Receipt - Electronic, Certified Mail	2024-03-07 2:12 PM
9314869904300118006189	2024-03-01 10:59 AM	10375.Jet Fed	Graham Family Investments LLC		Roswell	NM	88202	Delivered	Return Receipt - Electronic, Certified Mail	2024-03-05 3:52 PM
9314869904300118006172	2024-03-01 10:59 AM	10375.Jet Fed	George Westall		Ruidoso Downs	NM	88346	Delivered	Return Receipt - Electronic, Certified Mail	2024-03-13 10:04 AM
9314869904300118006165	2024-03-01 10:59 AM	10375.Jet Fed	Estate of Van Philip Welch Jr		Burbank	CA	91501	Delivered	Return Receipt - Electronic, Certified Mail	2024-03-05 9:37 AM
9314869904300118006158	2024-03-01 10:59 AM	10375.Jet Fed	Eric S Strohmeier		TUSCON	AZ	85712	Undelivered	Return Receipt - Electronic, Certified Mail	
9314869904300118006141	2024-03-01 10:59 AM	10375.Jet Fed	Donald S Iverson		TULSA	OK	74105	Delivered	Return Receipt - Electronic, Certified Mail	2024-03-04 3:09 PM
9314869904300118006134	2024-03-01 10:59 AM	10375.Jet Fed	Claire Iverson		OWASSO	OK	74055	Delivered	Return Receipt - Electronic, Certified Mail	2024-03-04 4:40 PM
9314869904300118006127	2024-03-01 10:59 AM	10375.Jet Fed	Bryan W Welch		Tucson	AZ	85748	Delivered	Return Receipt - Electronic, Certified Mail	2024-03-04 12:48 PM
9314869904300118006110	2024-03-01 10:59 AM	10375.Jet Fed	Becky Rankin		Casa Grande	AZ	85122	Delivered	Return Receipt - Electronic, Certified Mail	2024-03-04 5:11 PM
9314869904300118006103	2024-03-01 10:59 AM	10375.Jet Fed	Baish Limited Partnership	c/o Cavin & Ingram PA	Albuquerque	NM	87103	Delivered	Return Receipt - Electronic, Certified Mail	2024-03-04 6:35 AM
9314869904300118006097	2024-03-01 10:59 AM	10375.Jet Fed	18-31 Inc		Roswell	NM	88202	Undelivered	Return Receipt - Electronic, Certified Mail	
9314869904300118006080	2024-03-01 10:59 AM	10375.Jet Fed	Concho Oil & Gas LLC		Houston	TX	77024	Undelivered	Return Receipt - Electronic, Certified Mail	
9314869904300118006073	2024-03-01 10:59 AM	10375.Jet Fed	COG Operating, LLC		Houston	TX	77024	Undelivered	Return Receipt - Electronic, Certified Mail	





PO Box 631667 Cincinnati, OH 45263-1667

PROOF OF PUBLICATION

Modrall Sperling
Pobox 2168
Albuquerque NM 87103

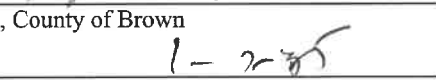
STATE OF WISCONSIN, COUNTY OF BROWN

The Carlsbad Current Argus, a newspaper published in the city of Carlsbad, Eddy County, State of New Mexico, and personal knowledge of the facts herein state and that the notice hereto annexed was Published in said newspapers in the issue:

03/07/2024

and that the fees charged are legal.
Sworn to and subscribed before on 03/07/2024

Legal Clerk 

Notary, State of WI, County of Brown 

My commission expires

Publication Cost: \$325.92
Order No: 9926802 # of Copies:
Customer No: 1360600 0
PO #:

THIS IS NOT AN INVOICE!

Please do not use this form for payment remittance.

KATHLEEN ALLEN
Notary Public
State of Wisconsin

EXHIBIT
tabbles®
B-4

CASE NO. 24228: Notice to all affected parties, as well as heirs and devisees of: 18-31 Inc.; Baish Limited Partnership; Becky Rankin; Bryan W. Welch; Claire Iverson; Donald S. Iverson; Eric S. Strohmeyer; Estate of Van Philip Welch Jr.; George Westall; Graham Family Investments LLC; HTI Resources Inc.; Iverson Family Oil & Gas LLC; Iverson III Inc.; James Gary Welch; James S. Strohmeyer; Jeanette Y. Glaze; John Michael Frost; Katelyn M. Means; Katherine Mary Scott; Kristy Strohmeyer; Marian Welch Pendergrass; Marianna Keohane Frost; Marjorie Welch Weisner; Mary Elizabeth Baish-Westin; Mary Ellen Johnston; Mary Marie Eaves; Maurice M. Pippin; Michael Irwin Welch; Michael J. Strohmeyer; Michael R. McGuire; Morgan F. Pearsall; PAI Incorporated; Paula J. Strohmeyer; Phoebe Jane Welch IV; Phoebe Welch; Ralph A. Shugart Tr., Elizabeth Duncan special trustee; Rebecca R. Cutright; Robert Welch Gillespie; Rojo Inc.; Sanders Thomas Welch; Sandra W. Shank; SJ Iverson III; Stacy Welch Green; Suzanne M. Harrington; The Toles Company Ltd; Theresa Ann Frost; TIG Properties LP; Van S Welch II; Wendell Terry Welch; Becky Cooper c/o Edward Jones Account No. 600-1436-1-8; Claire Ann Iverson Revocable Living Trust Wendell W. Iverson Trustee; Elyse S. Patterson Trust Farmers National Co. Agent #61214801 Oil/Gsd Management; Jewell D. Iverson Rev. Interviv, Jewell Iverson Rev Intervivos, Trust dated 9-22-81; Mark & Nancy Frost Family Trust Agreement, Mark Frost and Nancy Frost, Trustee; Siegfried James Iverson III Rev Lg Trust, Wendell W. Iverson Trustee; The Alvin M. Iverson Jr., Peter M. Iverson, Trustee; The PIP 1990 Trust Wendell W. Iverson Trustee; United States of America Bureau of Land Management of the Application of Avant Operating, LLC to Amend Order No. R-22676 Eddy County, New Mexico. The State of New Mexico through its Oil Conservation Division hereby gives notice that the Division will conduct a public hearing at 8:15 a.m. on March 21, 2024 to consider this application. The hearing will be conducted in a hybrid fashion, both in-person at the Energy, Minerals, Natural Resources Department, Wendell Chino Building, Pecos Hall, 1220 South St. Francis Drive, 1st Floor, Santa Fe, NM 87505 and via the WebEx virtual meeting platform. To participate in the electronic hearing, see the instructions posted on the docket for the hearing date: <https://www.emnrd.nm.gov/ocd/hearing-info/>. Avant Operating, LLC ("Applicant"), successor in interest to Legacy Reserves Operating, LP, seeks an order amending Order No. R-22676 to extend the deadline to commence drilling the initial well under the Order and to substitute Applicant as operator under the Order. Order R-22676 pooled uncommitted interest owners in a 240-acre, more or less, standard Bone Spring horizontal spacing unit comprised of the W/2E/2 of Section 33, Township 18 South, Range 31 East, and the W/2 NE/4 of Section 4, Township 19 South, Range 31 East, Eddy County, New Mexico. Said area is located approximately 28 miles northeast of Carlsbad, New Mexico.

CASE NO. 24229: Notice to all affected parties, as well as heirs and devisees of: 18-31 Inc.; Baish Limited Partnership; Becky Rankin; Bryan W. Welch; Claire Iverson; Donald S. Iverson; Eric S. Strohmeyer; Estate of Van Philip Welch Jr.; George Westall; Graham Family Investments LLC; HTI Resources Inc.; Iverson Family Oil & Gas LLC; Iverson III Inc.; James Gary Welch; James S. Strohmeyer; Jeanette Y. Glaze; John Michael Frost; Katelyn M. Means; Katherine Mary Scott; Kristy Strohmeyer; Marian Welch Pendergrass; Marianna Keohane Frost; Marjorie Welch Weisner; Mary Elizabeth Baish-Westin; Mary Ellen Johnston; Mary Marie Eaves; Maurice M. Pippin; Michael Irwin Welch; Michael J. Strohmeyer; Michael R. McGuire; Morgan F. Pearsall; PAI Incorporated; Paula J. Strohmeyer; Phoebe Jane Welch IV; Phoebe Welch; Ralph A. Shugart Tr., Elizabeth Duncan special trustee; Rebecca R. Cutright; Robert Welch Gillespie; Rojo Inc.; Sanders Thomas Welch; Sandra W. Shank; SJ Iverson III; Stacy Welch Green; Suzanne M. Harrington; The Toles Company Ltd; Theresa Ann Frost; TIG Properties LP; Van S Welch II; Wendell Terry Welch; Becky Cooper c/o Edward Jones Account No. 600-1436-1-8; Claire Ann Iverson Revocable Living Trust Wendell W. Iverson Trustee; Elyse S. Patterson Trust Farmers National Co. Agent #61214801 Oil/Gsd Management; Jewell D. Iverson Rev. Interviv, Jewell Iverson Rev Intervivos, Trust dated 9-22-81; Mark & Nancy Frost Family Trust Agreement, Mark Frost and Nancy Frost, Trustee; Siegfried James Iverson III Rev Lg Trust, Wendell W. Iverson Trustee; The Alvin M. Iverson Jr., Peter M. Iverson, Trustee; The PIP 1990 Trust Wendell W. Iverson Trustee; United States of America Bureau of Land Management of the Application of Avant Operating, LLC to Amend Order No. R-22677 Eddy County, New Mexico. The State of New Mexico through its Oil Conservation Division hereby gives notice that the Division will conduct a public hearing at 8:15 a.m. on March 21, 2024 to consider this application. The hearing will be conducted in a hybrid fashion, both in-person at the Energy, Minerals, Natural Resources Department, Wendell Chino Building, Pecos Hall, 1220 South St. Francis Drive, 1st Floor, Santa Fe, NM 87505 and via the WebEx virtual meeting platform. To participate in the electronic hearing, see the instructions posted on the docket for the hearing date: <https://www.emnrd.nm.gov/ocd/hearing-info/>. Avant Operating, LLC ("Applicant"), successor in interest to Legacy Reserves Operating, LP, seeks an order amending Order No. R-22677 to extend the deadline to commence drilling the initial well under the Order and to substitute Applicant as operator under the Order. Order R-22677 pooled uncommitted interest owners in a 240-acre, more or less, standard Bone Spring horizontal spacing unit comprised of the E/2E/2 of Section 33, Township 18 South, Range 31 East, and the E/2 NE/4 of Section 4, Township 19 South, Range 31 East, Eddy County, New Mexico. Said area is located approximately 28 miles northeast of Carlsbad, New Mexico.

March 7, 2024, 9926802 No. 24228