

**STATE OF NEW MEXICO
ENERGY, MINERALS, AND NATURAL RESOURCES DEPARTMENT
OIL CONSERVATION DIVISION**

**APPLICATION OF RILEY PERMIAN
OPERATING COMPANY, LLC TO
AUTHORIZE POOL AND LEASE
COMMINGLING AND TO AMEND EXISTING
COMMINGLING ORDER, ORDER NO. R-
10759-A, EDDY COUNTY, NEW MEXICO**

CASE NO.

APPLICATION

Riley Permian Operating Company, LLC (“Riley” or “Applicant”) (OGRID No. 372290), the Applicant in the above-referenced case, by and through its undersigned attorneys of Beatty & Wozniak, P.C., filed this application with the Oil Conservation Division (“Division”) for an order adding additional leases and pools to the surface and pool commingling order approved by Order R-10759-A for the Eagle “34” Tank Battery located in the NE $\frac{1}{4}$ SW $\frac{1}{4}$ (Unit K) of Section 34, Township 17 South, Range 27 East, N.M.P.M., Eddy County, New Mexico. In support of this application, Riley states:

1. As authorized by Order No. R-10759-A, Applicant seeks continued approval to commingle Northeast Red Lake Glorieta-Yeso Pool and Red Lake Queen-Grayburg-San Andres Pool production from its wells located on the leases and to authorize the allocation of production from these diversely owned wells on the basis of periodic well tests. All production from these wells is to be stored at the Eagle 34 Tank Battery.
2. The Application includes a completed Form C-107-B Application for Surface Commingling (Diverse Ownership) to add two additional wells and an additional lease to the surface and pool commingling order approved by Order R-10759-A.

3. Applicant is the operator of the Northeast Red Lake Glorieta-Yeso Pool and the Red Lake Queen-Grayburg-San Andres Pool underlying United States Oil and Gas Leases NM 056122, LC 026874-B, NM 025528, NM 0557370, LC 064050-A, LC 067849, NM 033865, and NM 29270, which comprise all or parts of Sections 33, 34 and 35, Township 17 South, Range 27 East, N.M.P.M., Eddy County, New Mexico.

4. Applicant seeks to include those portions of United States Oil and Gas Lease NM 0557370, lying outside the existing order and comprising the S/2S/2 of Section 27, Township 17 South, Range 27 East, N.M.P.M., Eddy County, New Mexico.

5. In addition to the lease, Riley requests approval to add two new wells, the Eagle 27 Federal #02 and the Eagle 27 Federal #08, for surface commingling.

6. Royalty interest ownership under the subject leases is common but overriding royalty interest and/or working interest ownership varies.

7. The Application indicates notice was provided as required by Rules 19.15.12.10(C)(4) and 19.15.4.12 NMAC.


8. In accordance with Rule 19.15.12.10(C)(4)(g) NMAC, Riley requests authorization to include additional pools, leases, or spacing units, within the defined parameters set forth in the Order for future additions.

9. Approval of the Application will result in efficient production, storage, and measurement operations for the subject leases; lessens the impact on the surface estate; and is otherwise in the best interest of conservation, the prevention of waste, and the protection of correlative rights.

10. Riley requests this matter be set for hearing before a Division Examiner. Notice of the filing of this application and the administrative application has been provided to the interested parties by certified mail through its counsel of record.

WHEREFORE, Riley requests the Division set this matter for hearing before an Examiner of the Oil Conservation Division on June 13, 2024, and that after notice and hearing the Division enter an order amending Order R-10759-A to include the additional lease and wells identified in the Application for surface and pool commingling at the Eagle "34" tank battery.

Respectfully submitted,

By: 
James P. Parrot
Miguel A. Suazo
Sophia A. Graham
500 Don Gaspar Ave.,
Santa Fe, NM 87505
(505) 946-2090
jparrot@bwenergylaw.com
msuazo@bwenergylaw.com
sgraham@bwenergylaw.com

*Attorneys for Riley Permian Operating
Company, LLC*

Application of Riley Permian Operating Company, LLC to authorize pool and lease commingling and to amend existing commingling order, Order No. R-10759-A, Eddy County, New Mexico. Applicant in the above-styled cause seeks an order from the Division adding two additional wells and an additional lease to the surface and pool commingling order approved by Order R-10759-A for the Eagle "34" Tank Battery located in the NE $\frac{1}{4}$ SW $\frac{1}{4}$ (Unit K) of Section 34, Township 17 South, Range 27 East, N.M.P.M., Eddy County, New Mexico. Applicant seeks to include those portions of United States Oil and Gas Lease NM 0557370, lying outside the existing order and comprising the S/2S/2 of Section 27, Township 17 South, Range 27 East, N.M.P.M., Eddy County, New Mexico. Applicant further requests approval to add two new wells, the Eagle 27 Federal #02 and the Eagle 27 Federal #08, for surface commingling. Allocation of production from these diversely owned wells will continue to be on the basis of periodic well tests. Riley requests authorization to include additional pools, leases, or spacing units, within the defined parameters set forth in the Order for future additions. The facility is located approximately 8 miles East-Northeast from Atoka, New Mexico. IN THE ABSENCE OF OBJECTION, THIS MATTER WILL BE TAKEN UNDER ADVISEMENT.

District I
1625 N. French Drive, Hobbs, NM 88240
District II
811 S. First St., Artesia, NM 88210
District III
1000 Rio Brazos Road, Aztec, NM 87410
District IV
1220 S. St Francis Dr, Santa Fe, NM
87505

State of New Mexico
Energy, Minerals and Natural Resources Department

Form C-107-B
Revised August 1, 2011

OIL CONSERVATION DIVISION
1220 S. St Francis Drive
Santa Fe, New Mexico 87505

Submit the original
application to the Santa Fe
office with one copy to the
appropriate District Office.

APPLICATION FOR SURFACE COMMINGLING (DIVERSE OWNERSHIP)

OPERATOR NAME: Riley Permian Operating Company, LLC
OPERATOR ADDRESS: 29 E Reno Avenue, Suite 500, Oklahoma City, Oklahoma 73104
APPLICATION TYPE:

Pool Commingling Lease Commingling Pool and Lease Commingling Off-Lease Storage and Measurement (Only if not Surface Commingled)

LEASE TYPE: Fee State Federal

Is this an Amendment to existing Order? Yes No If "Yes", please include the appropriate Order No. R-10759-A
Have the Bureau of Land Management (BLM) and State Land office (SLO) been notified in writing of the proposed commingling
Yes No

(A) POOL COMMINGLING
Please attach sheets with the following information

Table with 5 columns: (1) Pool Names and Codes, Gravities / BTU of Non-Commingled Production, Calculated Gravities / BTU of Commingled Production, Calculated Value of Commingled Production, Volumes. Rows include Northeast Red Lake-Glorieta Yeso (96836) and Lake-Queen Grayburg San Andres (51300).

(2) Are any wells producing at top allowables? Yes No
(3) Has all interest owners been notified by certified mail of the proposed commingling? Yes No
(4) Measurement type: Metering Other (Specify) PERIODIC WELL TESTING (MONTHLY)
(5) Will commingling decrease the value of production? Yes No If "yes", describe why commingling should be approved

(B) LEASE COMMINGLING
Please attach sheets with the following information

(1) Pool Name and Code.
(2) Is all production from same source of supply? Yes No
(3) Has all interest owners been notified by certified mail of the proposed commingling? Yes No
(4) Measurement type: Metering Other (Specify) PERIODIC WELL TESTING (MONTHLY)

(C) POOL and LEASE COMMINGLING
Please attach sheets with the following information

(1) Complete Sections A and E.

(D) OFF-LEASE STORAGE and MEASUREMENT
Please attached sheets with the following information

(1) Is all production from same source of supply? Yes No
(2) Include proof of notice to all interest owners.

(E) ADDITIONAL INFORMATION (for all application types)
Please attach sheets with the following information

(1) A schematic diagram of facility, including legal location.
(2) A plat with lease boundaries showing all well and facility locations. Include lease numbers if Federal or State lands are involved.
(3) Lease Names, Lease and Well Numbers, and API Numbers.

I hereby certify that the information above is true and complete to the best of my knowledge and belief.

SIGNATURE: /s/ James P. Parrot TITLE: Shareholder at Beatty & Wozniak, P.C. DATE: May 1, 2024
TYPE OR PRINT NAME James P. Parrot TELEPHONE NO.: 303-407-4458
E-MAIL ADDRESS: jparrot@bwenergyllaw.com

RECEIVED:	REVIEWER:	TYPE:	APP NO:
-----------	-----------	-------	---------

ABOVE THIS TABLE FOR OCD DIVISION USE ONLY

NEW MEXICO OIL CONSERVATION DIVISION
 - Geological & Engineering Bureau -
 1220 South St. Francis Drive, Santa Fe, NM 87505



ADMINISTRATIVE APPLICATION CHECKLIST

THIS CHECKLIST IS MANDATORY FOR ALL ADMINISTRATIVE APPLICATIONS FOR EXCEPTIONS TO DIVISION RULES AND REGULATIONS WHICH REQUIRE PROCESSING AT THE DIVISION LEVEL IN SANTA FE

Applicant: _____ OGRID Number: _____
 Well Name: _____ API: _____
 Pool: _____ Pool Code: _____

SUBMIT ACCURATE AND COMPLETE INFORMATION REQUIRED TO PROCESS THE TYPE OF APPLICATION INDICATED BELOW

- 1) **TYPE OF APPLICATION:** Check those which apply for [A]
- A. Location – Spacing Unit – Simultaneous Dedication
 NSL NSP (PROJECT AREA) NSP (PRORATION UNIT) SD
- B. Check one only for [I] or [II]
- [I] Commingling – Storage – Measurement
 DHC CTB PLC PC OLS OLM
- [II] Injection – Disposal – Pressure Increase – Enhanced Oil Recovery
 WFX PMX SWD IPI EOR PPR

- 2) **NOTIFICATION REQUIRED TO:** Check those which apply.
- A. Offset operators or lease holders
 B. Royalty, overriding royalty owners, revenue owners
 C. Application requires published notice
 D. Notification and/or concurrent approval by SLO
 E. Notification and/or concurrent approval by BLM
 F. Surface owner
 G. For all of the above, proof of notification or publication is attached, and/or,
 H. No notice required

<u>FOR OCD ONLY</u>	
<input type="checkbox"/>	Notice Complete
<input type="checkbox"/>	Application Content Complete

3) **CERTIFICATION:** I hereby certify that the information submitted with this application for administrative approval is **accurate** and **complete** to the best of my knowledge. I also understand that **no action** will be taken on this application until the required information and notifications are submitted to the Division.

Note: Statement must be completed by an individual with managerial and/or supervisory capacity.

 Print or Type Name

Date

 Signature

Phone Number

e-mail Address



May 1, 2024

State of New Mexico
Oil Conservation Division
1220 S. St. Francis Drive
Santa Fe, New Mexico 87505

RE: Commingling Application/Amendment
 Eagle 34 Facility
 Eddy County, New Mexico

Ladies and Gentlemen:

As stated in the Application, Riley Permian Operating Company, LLC ("Riley") requests approval to expand authority granted in Order No. R-10759-A, to include those portions of United States Oil and Gas Lease NM 0557370 ("Lease NM 0557370"), lying outside the existing order and comprising the S/2S/2 of Section 27, Township 17 South, Range 27 East, N.M.P.M., Eddy County, New Mexico. Portions of Lease NM 0557370 are already included in the existing commingling order. The underlying Order No. R-10759-A is attached for your convenience as Exhibit 1.

Riley further requests approval to add two new wells, the Eagle 27 Federal #02 and the Eagle 27 Federal #08, for surface commingling, which are located on Lease NM 0557370.

The Application includes a lease and well data spreadsheet, Exhibit 2, detailing the existing and proposed leases and wells, along with pool codes and current production data.

Exhibit 3 is a detailed schematic, which shows the tank battery as it currently exists along with the equipment that we expect to utilize to determine well production from each lease.

A plat is also enclosed as Exhibit 4, showing the lease numbers and location of all leases and wells that will contribute production to the proposed commingled facility. The Eagle "34" Tank Battery is located on Federal Lease #NMLC67849 in the NE¼SW¼ (Unit K) of Section 34, Township 17 South, Range 27 East, N.M.P.M., Eddy County, New Mexico.

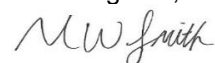
Process and Flow Description: The common gas sales meter will be located at the Eagle "34" Tank Battery. Gas from these wells will be flowed up the casing and measured at each well location with a portable trailer mounted gas meter. Oil and water will be produced via the tubing and go to a header system at the tank battery. Individual wells will be periodically switched into the test treater. From there, oil will go to a test tank where it can be measured, and water production will be metered. All oil will then be sold and trucked from the location.

Production Allocation: Production allocation will be based on the periodic well tests, as described above. Gas allocation will be based on the portable meter tests, oil allocation will be based on the treater test.

The proposed commingling of production is to reduce operating expense on the referenced wells. This will result in increased economic life on each well. This commingling will not result in reduced royalty or improper measurement of production and will not decrease the value of production.

All working interest and overriding royalty owners, including BLM, have been notified in writing of this Application. Through our counsel, Riley has sent the owners Notice Letters dated May 1, 2024, along with the Application and the corresponding attachments via U.S. Postal Service Certified Mail. In the Notice Letters, Riley advised the interest owners on how they may file an objection with the New Mexico Oil Conservation Division. A sample Notice Letter, along with the owners and their addresses, have been included for your convenience, labeled Exhibit 5.

Best Regards,



Mark W. Smith
Sr. Landman

EXHIBIT 1

STATE OF NEW MEXICO
ENERGY, MINERALS AND NATURAL RESOURCES DEPARTMENT
OIL CONSERVATION DIVISION

IN THE MATTER OF THE HEARING
CALLED BY THE OIL CONSERVATION
DIVISION FOR THE PURPOSE OF
CONSIDERING:

CASE NO. 13630
ORDER NO. R-10759-A

APPLICATION OF DEVON ENERGY PRODUCTION COMPANY, L.P. FOR
LEASE COMMINGLING, EDDY COUNTY, NEW MEXICO.

ORDER OF THE DIVISION

BY THE DIVISION:

This case came on for hearing on March 2, 2006 at 8:15 a.m. at Santa Fe, New Mexico, before Examiner Richard I. Ezcanyim.

NOW, on this 21st day of March, 2006, the Division Director, having considered the testimony, the record, and the recommendations of the Examiner,

FINDS THAT:

(1) Due public notice has been given, and the Division has jurisdiction of this case and of the subject matter.

(2) By Order No. R-10759 issued in Case No. 11693 on February 3, 1997, the Division approved the application of Devon Energy Corporation (Nevada), to commingle production from the Red Lake Queen-Grayburg-San Andres Pool from six Federal Leases namely: NM 025528, NM 056122, LC 026874-B, NM 0557370, LC 067849, and LC 064050-A into a common tank battery located in the NE/4 SW/4 (Unit K) of Section 34 (the Eagle "34" Tank Battery), allocating production to each well and to each lease on the basis of monthly well tests.

(3) The applicant, Devon Energy Production Company, L.P. ("Devon" or "Applicant"), now seeks to expand the authority granted by Order No. R-10759 to add two new Federal leases to the existing six Federal leases, and to permit the commingling of production from the Red Lake-Queen-Grayburg-San Andres Pool and the Northeast Red Lake-Glorieta-Yeso Pool from the eight federal leases described below into the Eagle "34" Tank Battery located in the NE/4 SW/4 (Unit K) of Section 34, Township 17 South, Range 27 East, NMPM, Eddy County, New Mexico.

Case No. 13630
Order No. R-10759-A
Page 2

Leases to be added:

- (a) Federal Lease NM 033865 comprising the N/2 SE/4 of Section 33;
- (b) Federal Lease NM 29270 comprising the SE/4 SE/4 of Section 34.

Existing Leases:

- (c) Federal Lease NM 025528 comprising the N/2 NE/4, SW/4 NE/4, and S/2 SE/4 of Section 33;
- (d) Federal Lease NM 056122 comprising the SE/4 NE/4 of Section 33;
- (e) Federal Lease LC 026874-B comprising the SE/4 SW/4 of Section 33;
- (f) Federal Lease NM 0557370 comprising the NE/4 and NW/4 SE/4 of Section 34;
- (g) Federal Lease NM LC 064050-A comprising the E/2 NW/4 and NE/4 SE/4 of Section 34 and NW/4 SW/4 of Section 35;
- (h) Federal Lease LC 067849 comprising the W/2 NW/4 and SW/4 of Section 34; and

The expanded area will cover approximately 1000 acres, more or less, and the expanded authority will apply to 58 existing and planned wells.

(4) The royalty interest on all leases is 1/8, and belongs to the United States of America. Applicant is the largest working interest owner in all of the leases. Occidental Permian Ltd. owns working interests as to certain depths in all leases except Federal Leases NM 033865 and LC 026874-B; Chesapeake Energy Corporation owns working interests as to certain depths in Federal Leases NM 025528 and NM 033865; and Yates Petroleum Corporation owns a working interest in Federal Lease NM 033865. Overriding royalty ownership is diverse in some of the leases.

Case No. 13630
Order No. R-10759-A
Page 3

(5) Applicant testified that production would be allocated to each well and to each lease on the basis of monthly well tests. In addition, production shall be allocated to each well based on the number of days each month a well produces.

(8) Production from the Red Lake-Queen-Grayburg-San Andres Pool and the Northeast Red Lake-Glorieta-Yeso Pool will be downhole commingled in certain wells. Downhole commingling in those pools is pre-approved by Division Rule 303.C.

(7) Division Rule 303.B.4(a) contains provisions that require the separate metering of production from each lease when leases of diverse ownership are to be commingled.

(8) Each mineral interest owner (working, royalty, and overriding royalty) within the 1000-acre area was provided notice of the application. Only Occidental Permian Ltd. entered an appearance in this matter, and did not object to the application. In addition, the United States Bureau of Land Management has approved the lease commingling.

(9) Approval of this application will result in economic savings to the operator, is in the best interests of conservation, exhibits sound engineering principles, and will serve to prevent waste and protect correlative rights.

(10) The commingling facilities should be operated in accordance with the applicable provisions of Division Rule 303.

IT IS THEREFORE ORDERED THAT:

(1) The Applicant, Devon Energy Production Company, L.P., is hereby authorized to surface commingle Red Lake-Queen-Grayburg-San Andres Pool and the Northeast Red Lake-Glorieta-Yeso Pool production from the following leases described below in Township 17 South, Range 27 East, N.M.P.M., Eddy County, New Mexico in a common, existing tank battery located in the NE/4 SW/4 (Unit K) of Section 34, Township 17 South, Range 27 East, N.M.P.M.

Leases to be added:

(a) Federal Lease NM 033865 comprising the N/2 SE/4 of Section 33;

(b) Federal Lease NM 29270 comprising the SE/4 SE/4 of Section 34;

Case No. 13630
Order No. R-10759-A
Page 4

Existing Leases:

(c) Federal Lease NM 025528 comprising the N/2 NE/4, SW/4 NE/4, and S/2 SE/4 of Section 33;

(d) Federal Lease NM 056122 comprising the SE/4 NE/4 of Section 33;

(e) Federal Lease LC 026874-B comprising the SE/4 SW/4 of Section 33;

(t) Federal Lease NM 0557370 comprising the NE/4 and NW/4 SE/4 of Section 34;

(g) Federal Lease NM LC 064050-A comprising the E/2 NW/4 and NE/4 SE/4 of Section 34 and NW/4 SW/4 of Section 35; and

(h) Federal Lease LC 067849 comprising the W/2 NW/4 and SW/4 of Section 34; and

PROVIDED HOWEVER THAT: The facilities for said commingling of production shall be installed and maintained in a manner that will permit a determination of the production capacity of each of the wells on the subject leases at least once a month.

PROVIDED FURTHER THAT: The commingling facilities shall be installed and operated in accordance with the applicable provisions of Division Rule 303.

PROVIDED FURTHER THAT: Applicant shall conduct monthly productivity tests on each of the wells on the subject leases and shall file the results of said tests with the Division on Division Form C-115 each month.

PROVIDED FURTHER THAT: Applicant shall allocate production to each well based on the number of days each month a well produces.

(2) The operator shall notify the supervisor of the Artesia District Office of the Division prior to implementation of the commingling process, and at such time as wells are completed and production from said wells is included to the facility.

(3) It will be the responsibility of the operator to notify the transporter of this commingling authority.

(4) This Order No. R-10759-A supersedes Order No. R-10759.

Case No. 13630
Order No. R-10759-A
Page 5

(5) Jurisdiction of this case is retained for the entry of such further orders as the Division may deem necessary.

DONE at Santa Fe, New Mexico, on the day and year hereinabove designated.



SEAL

STATE OF NEW MEXICO
OIL CONSERVATION DIVISION

Handwritten signature of Mark E. Fesmire, P.E.

MARK E. FESMIRE, P.E.
Director

EXHIBIT 2

							CURRENT PRODUCTION DATA				
Additional Leases	Lease Name	Legal Description	Additional Wells	API Numbers	Location	Pool Code/Name	Oil (BOD)	Gas (MCF)	BWPD	Gravity	BTU/cf
NMNM0557370		S/2S/2 of Section 27	Eagle 27 O Federal 2	30-015-43186	M-S27-T17S-R27E	Red Lake; Glorieta - Yeso Northeast	0	0	0	0	0
			Eagle 27 M Federal 8	30-015-43768	O-S27-T17S-R27E	Red Lake; Glorieta - Yeso Northeast	0	0	0	0	0
Existing Leases											
Existing Leases	Lease Name	Legal Description	Existing Wells	API Numbers	Surface Location	Pool Code/Name	Oil (BOD)	Gas (MCF)	BWPD	Gravity	BTU/cf
NMNM033865	Eagle 33 Federal	N/2SE/4 of Section 33	Eagle 33 I Federal 17	30-015-34191	I-S33-T17S-R27E	Red Lake-Queen Grayburg San Andres and/or Northeast Red Lake-Glorieta Yeso		14.53			1.3174
			Eagle 33 I Federal 18C	30-015-33830	I-S33-T17S-R27E	Red Lake-Queen Grayburg San Andres and/or Northeast Red Lake-Glorieta Yeso					
			Eagle 33 J Federal 21E	30-015-33835	J-S33-T17S-R27E	Red Lake-Queen Grayburg San Andres and/or Northeast Red Lake-Glorieta Yeso					
NMNM29270	Eagle 34 Federal	SE/4SE/4 of Section 34	Eagle 34 Federal 37	30-015-32871	P-S34-T17S-R27E	Red Lake-Queen Grayburg San Andres and/or Northeast Red Lake-Glorieta Yeso					
			Eagle 34 Federal 38	30-015-32871	P-S34-T17S-R27E	Red Lake-Queen Grayburg San Andres and/or Northeast Red Lake-Glorieta Yeso	0	15.07	0	0	1.3174
			Eagle 34 P Federal 59	30-015-39767	P-S34-T17S-R27E	Red Lake-Queen Grayburg San Andres and/or Northeast Red Lake-Glorieta Yeso	2.3	9.69	0	40.59	1.3174
NMNM056122	Eagle 33 Federal	SE/4NE/4 of Section 33	Eagle 33 H Federal 8	30-015-29596	H-S33-T17S-R27E	Red Lake-Queen Grayburg San Andres	0	23.14	0	0	1.3174
			Eagle 33 H Federal 23	30-015-34008	H-S33-T17S-R27E	Red Lake-Queen Grayburg San Andres and/or Northeast Red Lake-Glorieta Yeso	0	0	0	0	0
NMLC026874-B	Eagle 33 Federal	SE/4SW/4 of Section 33	Eagle 33 N Federal 10	30-015-29597	N-S33-T17S-R27E	Red Lake-Queen Grayburg San Andres	0	7.53	0	0	1.3174
NMNM025528	Eagle 33 Federal	N/2NE/4, SW/4NE/4, and S/2SE/4 of Section 33	Eagle 33 A Federal 2	30-015-29593	A-S33-T17S-R27E	Red Lake-Queen Grayburg San Andres					
			Eagle 33 B Federal 4	30-015-29594	B-S33-T17S-R27E	Red Lake-Queen Grayburg San Andres	0	2.69	0	0	1.3174
			Eagle 33 G Federal 6	30-015-29595	G-S33-T17S-R27E	Red Lake-Queen Grayburg San Andres	0	0	0	0	0
			Eagle 33 O Federal 12	30-015-29598	O-S33-T17S-R27E	Red Lake-Queen Grayburg San Andres	0	9.15	0	0	1.3174
			Eagle 33 O Federal 19C	30-015-33831	O-S33-T17S-R27E	Red Lake-Queen Grayburg San Andres and/or Northeast Red Lake-Glorieta Yeso					
			Eagle 33 O Federal 20	30-015-33832	O-S33-T17S-R27E	Red Lake-Queen Grayburg San Andres and/or Northeast Red Lake-Glorieta Yeso	0	0	0	0	0
			Eagle 33 P Federal 14	30-015-29599	P-S33-T17S-R27E	Red Lake-Queen Grayburg San Andres	0	5.38	0	0	1.3174
			Eagle 33 P Federal 15	30-015-33829	P-S33-T17S-R27E	Red Lake-Queen Grayburg San Andres and/or Northeast Red Lake-Glorieta Yeso	0	0	0	0	0
			Eagle 33 P Federal 16	30-015-34103	O-S33-T17S-R27E	Red Lake-Queen Grayburg San Andres and/or Northeast Red Lake-Glorieta Yeso	0	0	0	0	0

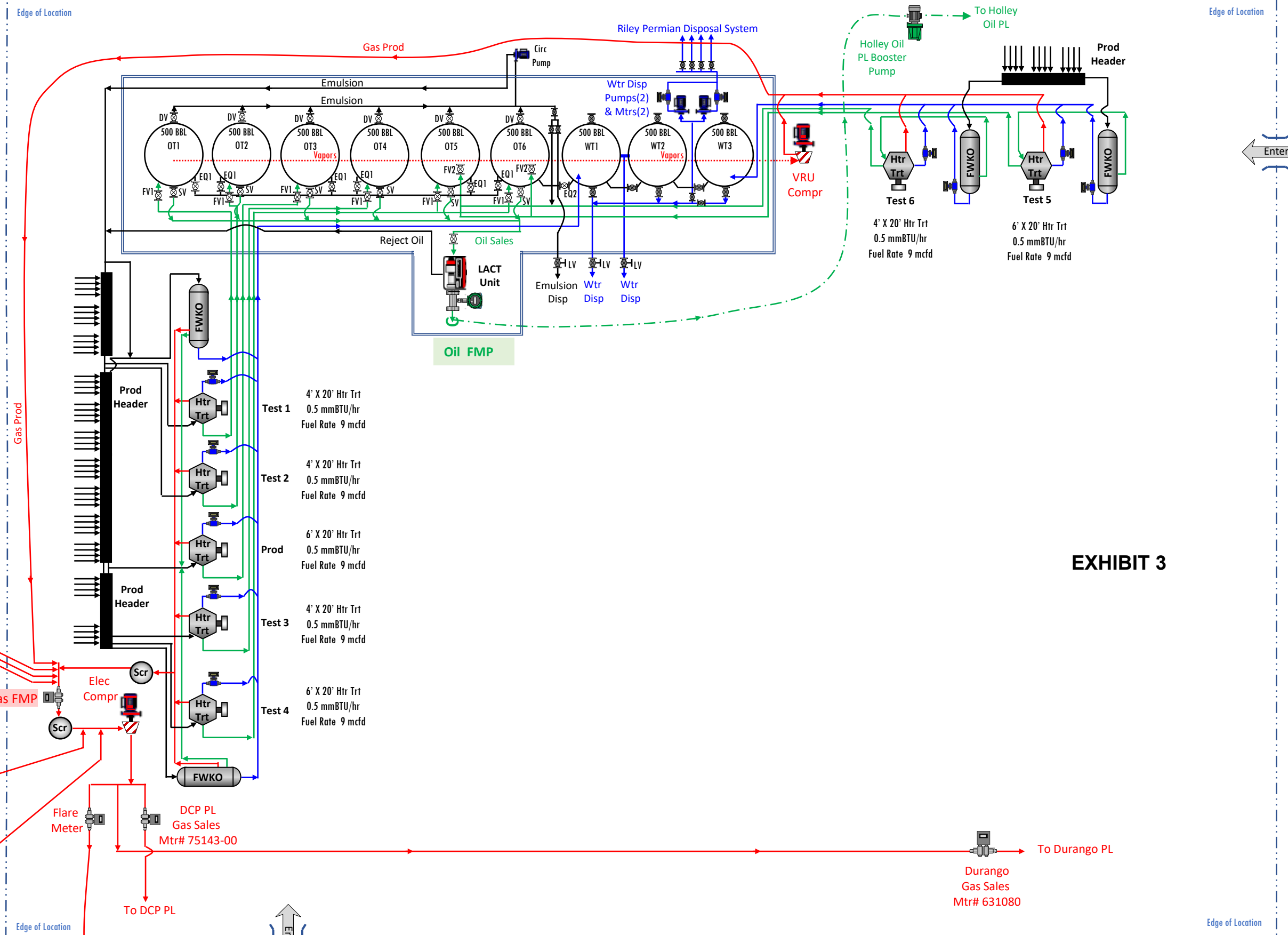
NMNM0557370	Eagle 34 Federal	NE/4 and NW/4SE/4 of Section 34	Eagle 34 A Federal 39	30-015-33195	A-S34-T17S-R27E	Red Lake-Queen Grayburg San Andres and/or Northeast Red Lake-Glorieta Yeso	0	8.07	0	0	1.3174
			Eagle 34 A Federal 49	30-015-33624	A-S34-T17S-R27E	Red Lake-Queen Grayburg San Andres and/or Northeast Red Lake-Glorieta Yeso	2.3	9.69	1.61	40.59	1.3174
			Eagle 34 B Federal 48	30-015-33273	B-S34-T17S-R27E	Red Lake-Queen Grayburg San Andres and/or Northeast Red Lake-Glorieta Yeso					
			Eagle 34 B Federal 52	30-015-33274	B-S34-T17S-R27E	Red Lake-Queen Grayburg San Andres and/or Northeast Red Lake-Glorieta Yeso					
			Eagle 34 G Federal 14	30-015-29636	G-S34-T17S-R27E	Red Lake-Queen Grayburg San Andres and/or Northeast Red Lake-Glorieta Yeso					
			Eagle 34 G Federal 41	30-015-33182	G-S34-T17S-R27E	Red Lake-Queen Grayburg San Andres and/or Northeast Red Lake-Glorieta Yeso	0	11.3	0	0	1.3174
			Eagle 34 G Federal 54	30-015-33261	G-S34-T17S-R27E	Red Lake-Queen Grayburg San Andres and/or Northeast Red Lake-Glorieta Yeso	2.3	11.84	1.61	40.59	1.3174
			Eagle 34 H Federal 16	30-015-29654	H-S34-T17S-R27E	Red Lake-Queen Grayburg San Andres					
			Eagle 34 H Federal 42	30-015-33191	H-S34-T17S-R27E	Red Lake-Queen Grayburg San Andres and/or Northeast Red Lake-Glorieta Yeso	0	8.07	0	0	1.3174
			Eagle 34 H Federal 55	30-015-33265	H-S34-T17S-R27E	Red Lake-Queen Grayburg San Andres and/or Northeast Red Lake-Glorieta Yeso	0	5.38	0	0	1.3174
			Eagle 34 J Federal 20	30-015-29641	J-S34-T17S-R27E	Red Lake-Queen Grayburg San Andres and/or Northeast Red Lake-Glorieta Yeso	0	4.84	0	0	1.3174
			Eagle 34 J Federal 29	30-015-31734	J-S34-T17S-R27E	Red Lake-Queen Grayburg San Andres and/or Northeast Red Lake-Glorieta Yeso					
			Eagle 34 Federal 31	30-015-31736	J-S34-T17S-R27E	Red Lake-Queen Grayburg San Andres and/or Northeast Red Lake-Glorieta Yeso	0	10.22	0	0	1.3174
NMLC064050-A	Eagle 34 Federal	E/2NW/4 and NE/4SE/4 of Section 34, and	Eagle 34 C Federal 51	30-015-33272	C-S34-T17S-R27E	Red Lake-Queen Grayburg San Andres and/or Northeast Red Lake-Glorieta Yeso					
			Eagle 34 C Federal 47	30-015-33275	C-S34-T17S-R27E	Red Lake-Queen Grayburg San Andres and/or Northeast Red Lake-Glorieta Yeso	0	21.52	0	0	1.3174
			Eagle 34 F Federal 12	30-015-29635	F-S34-T17S-R27E	Red Lake-Queen Grayburg San Andres					
			Eagle 34 F Federal 40	30-015-33236	F-S34-T17S-R27E	Red Lake-Queen Grayburg San Andres and/or Northeast Red Lake-Glorieta Yeso	0	6.46	0	0	1.3174
			Eagle 34 F Federal 57	30-015-33535	F-S34-T17S-R27E	Red Lake-Queen Grayburg San Andres and/or Northeast Red Lake-Glorieta Yeso	2.3	25.83	1.61	40.59	1.3174
			Eagle 34 I Federal 18	30-015-29655	I-S34-T17S-R27E	Red Lake-Queen Grayburg San Andres					

			Eagle 34 Federal 30	30-015-31735	I-S34-T17S-R27E	Red Lake-Queen Grayburg San Andres and/or Northeast Red Lake-Glorieta Yeso							
			Eagle 34 I Federal 32	30-015-31747	I-S34-T17S-R27E	Red Lake-Queen Grayburg San Andres and/or Northeast Red Lake-Glorieta Yeso	0	10.22	0	0	1.3174		
	Eagle 35 Federal	NW/4SW/4 of Section 35											
			Eagle 35 L Federal 2	30-015-29633	L-S35-T17S-R27E	Red Lake-Queen Grayburg San Andres							
			Eagle 35 Federal 3	30-015-31761	L-S35-T17S-R27E	Red Lake-Queen Grayburg San Andres and/or Northeast Red Lake-Glorieta Yeso	0	31.75	0	0	1.3174		
			Eagle 35 L Federal 4C	30-015-32836	L-S35-T17S-R27E	Red Lake-Queen Grayburg San Andres and/or Northeast Red Lake-Glorieta Yeso							
NMLC067849	Eagle 34 Federal	W/2NW/4 and SW/4 of Section 34	Eagle 34 D Federal 46C	30-015-33264	D-S34-T17S-G59	Red Lake-Queen Grayburg San Andres and/or Northeast Red Lake-Glorieta Yeso							
			Eagle 34 D Federal 50	30-015-33262	D-S34-T17S-G59	Red Lake-Queen Grayburg San Andres and/or Northeast Red Lake-Glorieta Yeso	0	5.92	0	0	1.3174		
			Eagle 34 E Federal 10	30-015-29632	E-S34-T17S-R27E	Red Lake-Queen Grayburg San Andres	0	4.3	0	0	1.3174		
			Eagle 34 E Federal 53	30-015-33463	E-S34-T17S-R27E	Red Lake-Queen Grayburg San Andres and/or Northeast Red Lake-Glorieta Yeso							
			Eagle 34 E Federal 56	30-015-33263	E-S34-T17S-R27E	Red Lake-Queen Grayburg San Andres and/or Northeast Red Lake-Glorieta Yeso	0	0	0	0	0		
			Eagle 34 K Federal 22	30-015-29642	K-S34-T17S-R27E	Red Lake-Queen Grayburg San Andres							
			Eagle 34 K Federal 43	30-015-33192	K-S34-T17S-R27E	Red Lake-Queen Grayburg San Andres and/or Northeast Red Lake-Glorieta Yeso							
			Eagle 34 K Federal 44	30-015-33194	K-S34-T17S-R27E	Red Lake-Queen Grayburg San Andres and/or Northeast Red Lake-Glorieta Yeso							
			Eagle 34 L Federal 24	30-015-29643	L-S34-T17S-R27E	Red Lake-Queen Grayburg San Andres	0	0	0	0	0		
			Eagle 34 L Federal 45	30-015-33237	L-S34-T17S-R27E	Red Lake-Queen Grayburg San Andres and/or Northeast Red Lake-Glorieta Yeso	0	8.07	0	0	1.3174		
			Eagle 34 L Federal 58	30-015-33353	L-S34-T17S-R27E	Red Lake-Queen Grayburg San Andres and/or Northeast Red Lake-Glorieta Yeso							
			Eagle 34 M Federal 26	30-015-29644	M-S34-T17S-R27E	Red Lake-Queen Grayburg San Andres	0	8.61	0	0	1.3174		
			Eagle 34 Federal 33	30-015-31763	M-S34-T17S-R27E	Red Lake-Queen Grayburg San Andres and/or Northeast Red Lake-Glorieta Yeso							
			Eagle 34 Federal 35Q	30-015-32841	M-S34-T17S-R27E	Red Lake-Queen Grayburg San Andres and/or Northeast Red Lake-Glorieta Yeso	0	8.07	0	0	1.3174		
			Eagle 34 N Federal 28	30-015-29645	N-S34-T17S-R27E	Red Lake-Queen Grayburg San Andres	0	3.23	0	0	1.3174		
			Eagle 34 Federal 34Q	30-015-32840	N-S34-T17S-R27E	Red Lake-Queen Grayburg San Andres and/or Northeast Red Lake-Glorieta Yeso							

SITE FACILITY DIAGRAM
EAGLE 34 FEDERAL CTB FACILITY
 Legal: NESW, SEC 34, T17S, R27E
 Desc: 32.78926N 104.26964W
 Lease #: NMLC0067849
 CA #: 13630
 ORDER #: R-10759-A
 County: Eddy, New Mexico

All Wells Accessing Location:
 (See Attached List of Wells)

Mixed Line	→
Gas Line	→
Oil Line	→
Water Line	→
Berm	—
Fill Valve	FV
Drain Valve	DV
Equalize Valve	EQ
Sales Valve	SV
Sealed Load Line	LV
Non-Sealed Load Line	LV
Sealed Valve	Non-Sealed Valve
Oil Meter	Water Meter
Gas Meter	
Printed Name:	David Harsell
Signature:	<i>DC Harsell</i>
Date:	01/10/2024



Eagle 34 Casinghead Gas Gathering System

Riley Permian Operated Eagle 34 Facility Gas Sales Mtr

Co-Located Facility:
 Gas Sales From Eagle 27 Federal Facility
 Legal: NESW, SEC 33, T27S, R27E
 Desc: 32.807873N 104.269592W
 Fed Lse #: NMLC049649

Co-Located Facility:
 Gas Sales From Compton 33 Federal Facility
 Legal: NESW, SEC 33, T17S, R27E
 Desc: 32.788048N 104.284347W
 Fed Lse #: NMLC049648B

DART Consulting
 DART.Consulting@yahoo.com
 Spring, TX 713-416-3651

EXHIBIT 3

List of Wells Accessing Eagle 34 Facility

SITE FACILITY DIAGRAM
 EAGLE 34 FEDERAL CTB FACILITY
 Legal: NESW, SEC 34, T17S, R27E
 Desc: 32.78926N 104.26964W
 Lease #: NMLC0067849
 CA #: 13630
 ORDER #: R-10759-A
 County: Eddy, New Mexico
 All Wells Accessing Location:

CompletionName	API#	UL*	Sec	Twn	Rng	Fed Lse#	CA#	Prop Code#
Eagle 33 N Federal 10	3001529597	N	33	17S	27E	NMLC026874B	13630	334359
Eagle 33 N Federal 31	3001542263	N	33	17S	27E	NMLC026874B	13630	334359
Eagle 34 C Federal 47	3001533275	C	34	17S	27E	NMLC064050A	13630	334363
Eagle 34 C Federal 71	3001541218	C	34	17S	27E	NMLC064050A	13630	334363
Eagle 34 C Federal 85	3001543813	C	34	17S	27E	NMLC064050A	13630	334363
Eagle 34 F Federal 40	3001533236	F	34	17S	27E	NMLC064050A	13630	334366
Eagle 34 F Federal 57	3001533535	F	34	17S	27E	NMLC064050A	13630	334366
Eagle 34 F Federal 69	3001541287	F	34	17S	27E	NMLC064050A	13630	334366
Eagle 34 I Federal 62	3001541285	I	34	17S	27E	NMLC064050A	13630	334370
Eagle 35 Federal 03	3001531761	L	35	17S	27E	NMLC064050A	13630	334382
Eagle 35 L Federal 23	3001541441	L	35	17S	27E	NMLC064050A	13630	334384
Eagle 34 D Federal 07	3001529095	D	34	17S	27E	NMLC067849	13630	334364
Eagle 34 D Federal 50	3001533262	D	34	17S	27E	NMLC067849	13630	334364
Eagle 34 D Federal 72	3001541216	D	34	17S	27E	NMLC067849	13630	334364
Eagle 34 E Federal 10	3001529632	E	34	17S	27E	NMLC067849	13630	334365
Eagle 34 E Federal 56	3001533263	E	34	17S	27E	NMLC067849	13630	334365
Eagle 34 E Federal 70	3001541217	E	34	17S	27E	NMLC067849	13630	334365
Eagle 34 Federal 35Q	3001532841	M	34	17S	27E	NMLC067849	13630	334367
Eagle 34 K Federal 44	3001533194	K	34	17S	27E	NMLC067849	13630	334372
Eagle 34 K Federal 65	3001541433	K	34	17S	27E	NMLC067849	13630	334372
Eagle 34 K Federal 77	3001543886	K	34	17S	27E	NMLC067849	13630	334372
Eagle 34 K Federal 86	3001543863	K	34	17S	27E	NMLC067849	13630	334372
Eagle 34 L Federal 23	3001529113	L	34	17S	27E	NMLC067849	13630	334373
Eagle 34 L Federal 24	3001529643	L	34	17S	27E	NMLC067849	13630	334373
Eagle 34 L Federal 45	3001533237	L	34	17S	27E	NMLC067849	13630	334373
Eagle 34 L Federal 79	3001542522	L	34	17S	27E	NMLC067849	13630	334373
Eagle 34 M Federal 26	3001529644	M	34	17S	27E	NMLC067849	13630	334374
Eagle 34 M Federal 74	3001542640	M	34	17S	27E	NMLC067849	13630	334374
Eagle 34 N Federal 28	3001529645	N	34	17S	27E	NMLC067849	13630	334375
Eagle 34 N Federal 64	3001541213	N	34	17S	27E	NMLC067849	13630	334375
Eagle 33 A Federal 01	3001529106	A	33	17S	27E	NMN025528	13630	334352
Eagle 33 B Federal 04	3001529594	B	33	17S	27E	NMN025528	13630	334353
Eagle 33 G Federal 05	3001529107	G	33	17S	27E	NMN025528	13630	334355
Eagle 33 G Federal 06	3001529595	G	33	17S	27E	NMN025528	13630	334355
Eagle 33 G Federal 27	3001541226	G	33	17S	27E	NMN025528	13630	334355
Eagle 33 O Federal 11	3001529081	O	33	17S	27E	NMN025528	13630	334178
Eagle 33 O Federal 12	3001529598	O	33	17S	27E	NMN025528	13630	334178
Eagle 33 P Federal 13	3001529082	P	33	17S	27E	NMN025528	13630	334176
Eagle 33 P Federal 14	3001529599	P	33	17S	27E	NMN025528	13630	334176
Eagle 33 P Federal 16	3001534103	P	33	17S	27E	NMN025528	13630	334176
Federal Z Com 02	3001532494	O	33	17S	27E	NMN025528	13630	334406
Eagle 33 I Federal 17	3001540446	I	33	17S	27E	NMN033865	13630	334357

CompletionName	API#	UL*	Sec	Twn	Rng	Fed Lse#	CA#	Prop Code#
Eagle 34 A Federal 39	3001533195	A	34	17S	27E	NMN0557370	13630	334361
Eagle 34 A Federal 49	3001533624	A	34	17S	27E	NMN0557370	13630	334361
Eagle 34 A Federal 82	3001543887	A	34	17S	27E	NMN0557370	13630	334361
Eagle 34 B Federal 03	3001529109	B	34	17S	27E	NMN0557370	13630	334362
Eagle 34 B Federal 73	3001543279	B	34	17S	27E	NMN0557370	13630	334362
Eagle 34 Federal 31	3001531736	J	34	17S	27E	NMN0557370	13630	334367
Eagle 34 G Federal 13	3001529085	G	34	17S	27E	NMN0557370	13630	334368
Eagle 34 G Federal 41	3001533182	G	34	17S	27E	NMN0557370	13630	334368
Eagle 34 G Federal 54	3001533261	G	34	17S	27E	NMN0557370	13630	334368
Eagle 34 G Federal 67	3001541432	G	34	17S	27E	NMN0557370	13630	334368
Eagle 34 G Federal 87	3001543770	G	34	17S	27E	NMN0557370	13630	334368
Eagle 34 G Federal 88	3001544021	G	34	17S	27E	NMN0557370	13630	334368
Eagle 34 H Federal 15	3001529110	H	34	17S	27E	NMN0557370	13630	334369
Eagle 34 H Federal 42	3001533191	H	34	17S	27E	NMN0557370	13630	334369
Eagle 34 H Federal 55	3001533265	H	34	17S	27E	NMN0557370	13630	334369
Eagle 34 J Federal 19	3001529111	J	34	17S	27E	NMN0557370	13630	334371
Eagle 34 J Federal 20	3001529641	J	34	17S	27E	NMN0557370	13630	334371
Eagle 34 J Federal 63	3001541446	J	34	17S	27E	NMN0557370	13630	334371
Eagle 34 J Federal 81	3001543772	J	34	17S	27E	NMN0557370	13630	334371
Eagle 34 J Federal 89	3001544018	J	34	17S	27E	NMN0557370	13630	334371
Eagle 33 H Federal 07	3001529094	H	33	17S	27E	NMN056122	13630	334356
Eagle 33 H Federal 08	3001529596	H	33	17S	27E	NMN056122	13630	334356
Eagle 33 H Federal 23	3001534008	H	33	17S	27E	NMN056122	13630	334356
Eagle 34 Federal 38	3001532871	P	34	17S	27E	NMN29270	13630	334367
Eagle 34 P Federal 59	3001539767	P	34	17S	27E	NMN29270	13630	334376

DART Consulting
 DART.Consulting@yahoo.com
 Spring, TX 713-416-3651

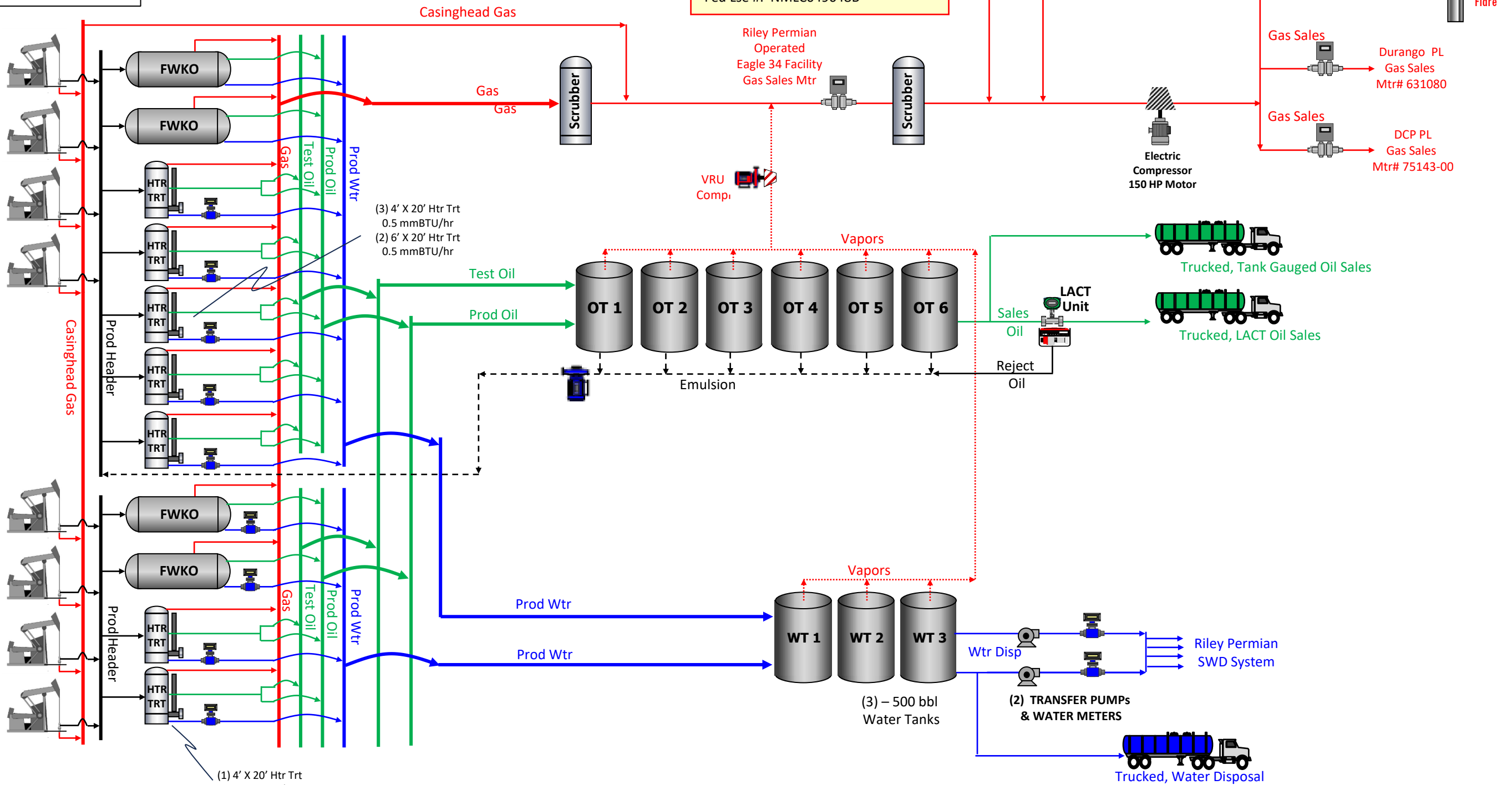
SITE FACILITY DIAGRAM
EAGLE 34 FEDERAL CTB FACILITY
 Legal: NESW, SEC 34, T17S, R27E
 Desc: 32.78926N 104.26964W
 Lease #: NMLC0067849
 CA #: 13630
 ORDER #: R-10759-A
 County: Eddy, New Mexico

All Wells Accessing Location:
 (See Attached List of Wells)

Co-located Facility:
 Gas Sales From
 Eagle 27 Federal Facility
 Legal: NESW, SEC 33, T27S, R27E
 Desc: 32.807873N 104.269592W
 Fed Lse #: NMLC049649

Co-located Facility:
 Gas Sales From
 Compton 33 Federal Facility
 Legal: NESW, SEC 33, T17S, R27E
 Desc: 32.788048N 104.284347W
 Fed Lse #: NMLC049648B

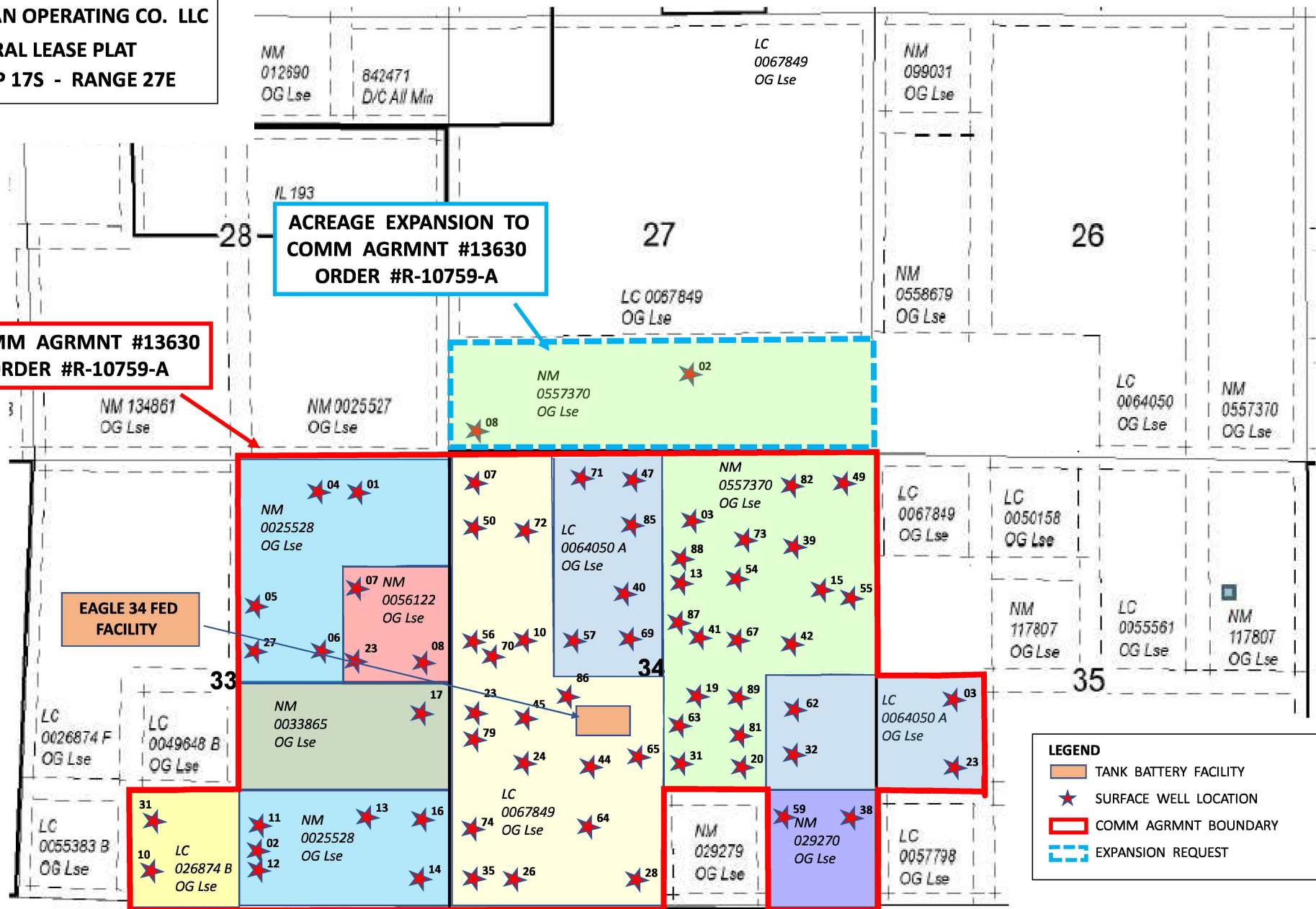
FLOW DIAGRAM



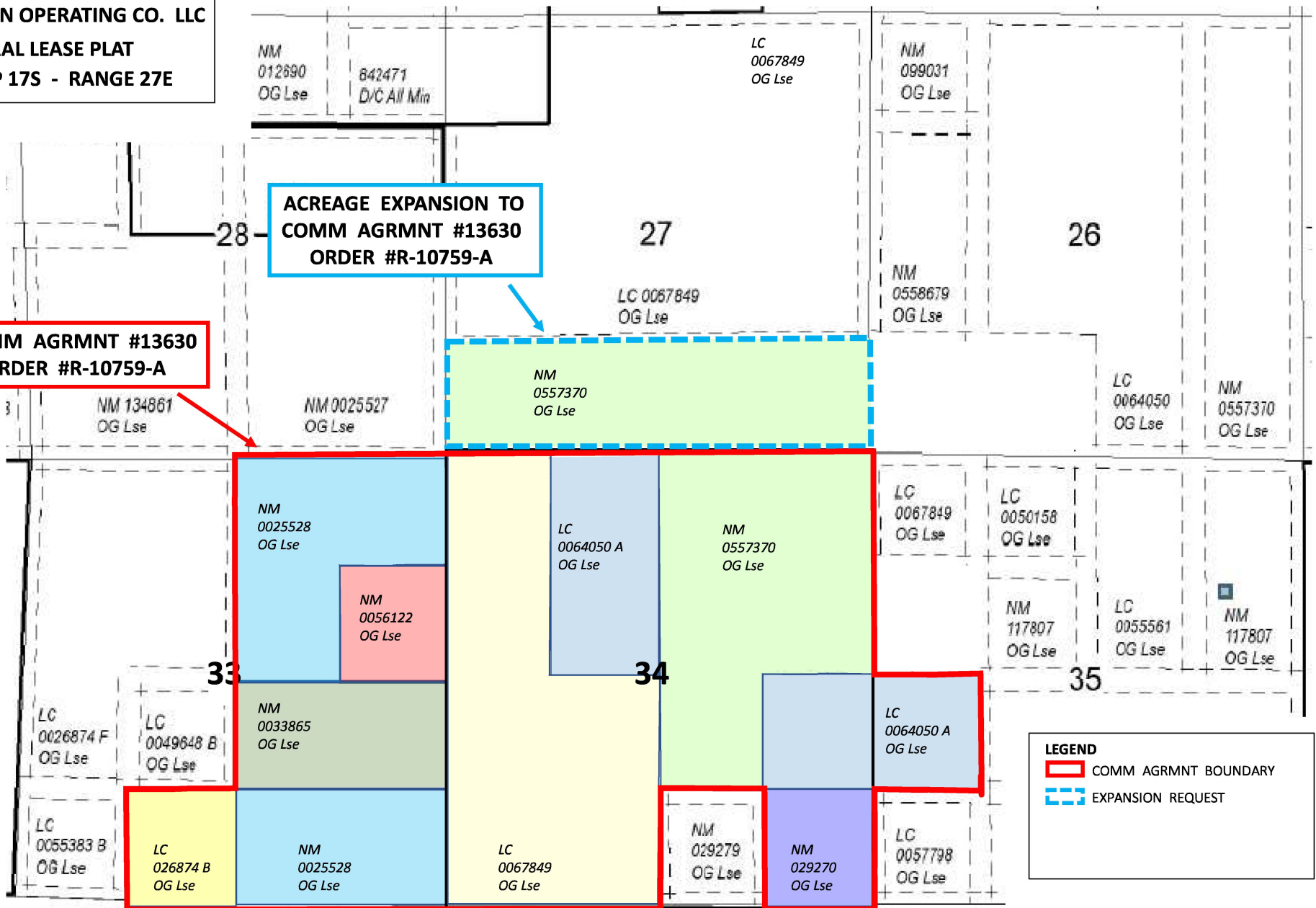
DART Consulting
 DART.Consulting@yahoo.com
 Spring, TX 713-416-3651

EXHIBIT 4

RILEY PERMIAN OPERATING CO. LLC
FEDERAL LEASE PLAT
TOWNSHIP 17S - RANGE 27E



RILEY PERMIAN OPERATING CO. LLC
FEDERAL LEASE PLAT
TOWNSHIP 17S - RANGE 27E



LEGEND

- COMM AGRMNT BOUNDARY
- EXPANSION REQUEST

EXHIBIT 5

BEATTY & WOZNAK, P.C.

ATTORNEYS AT LAW
500 DON GASPAR AVENUE
SANTA FE, NEW MEXICO 87505
TELEPHONE 505-983-8545
FAX 1-800-886-6566
www.bwenergylaw.com

OFFICE LOCATIONS
COLORADO
NEW MEXICO
WYOMING

MIGUEL SUAZO

(505) 946-2090
MSUAZO@BWENERGYLAW.COM

May 1, 2023

VIA CERTIFIED MAIL
RETURN RECEIPT REQUESTED

TO: ALL INTEREST OWNERS SUBJECT TO SPACING AND POOLING PROCEEDINGS

Re: Application of Riley Permian Operating Company, LLC to authorize pool and lease commingling and to amend existing commingling order, Order No. R-10759-A, Eddy County, New Mexico

Dear Interest Owners:

This letter is to advise you that Riley Permian Operating Company, LLC (“Riley”) has filed the enclosed application on this day with the New Mexico Oil Conservation Division. The application seeks to authorize pool and lease commingling and to amend existing commingling order, Order No. R-10759-A.

You are being notified as an interest owner. Any objection to this application must be filed in writing within twenty days from this date at the Division’s Santa Fe office located at 1220 South St. Francis Drive, Santa Fe, New Mexico, 87505. If no objection is received within this twenty-day period, the Division may approve this application administratively.

This notice is to advise you that the enclosed application for surface commingling is for the wells referenced in the enclosed application. In accordance with Rule 19.15.12.10(C)(4)(g) NMAC, Riley requests the authorization to include additional pools or spacing units, within the defined parameters set forth in the Order for future additions.

If you have any questions about this matter, please contact Mark Smith at (405) 415-8925 or at marksmith@rileypermian.com.

Sincerely,



Miguel Suazo
Attorney for Riley Permin Operating Company, LLC

OWNER	ADDRESS1	ADDRESS2	CITY	STATE	ZIP	TYPE_INT
ANN R ALLEN	6283 OLD CLOVIS HIGHWAY		ROSWELL	NM	88201	OR
APOLLO PERMIAN, LLC	PO BOX 14779		OKLAHOMA CITY	OK	73113	OR
AUSTIN WRIGHT	113 METCALFE		HOPKINSVILLE	KY	42240	OR
BECKY COOPER	PO BOX 1482		SONOITA	AZ	85637	OR
BRIAN DAVID ARNESON	P.O. BOX 914		HOPLAND	CA	95449	OR
BRITT ALLEN BAILY	170 BUCKNER RIDGE LANE		MADISONVILLE	KY	42431	OR
BRYAN W WELCH	1764 S PAIGE CREEK PLACE		TUCSON	AZ	85764	OR
CLAIRE ANN IVERSON REV LIV TRS	C/O PAMELA J. BURKE, TRUSTEE	P O BOX 10508	MIDLAND	TX	79702	OR
CLAIRE IVERSON	9101 N. 100TH EAST AVE		OWASSO	OK	74055	OR
COKE FAMILY TRUST	GLORIA MEFFORD, TRUSTEE	17158 HWY 5	ELDORADO	OK	73537	OR
EDWARD J BOLLIG JR	PO BOX 995		UKIAH	CA	95482	OR
EGP REVOCABLE LIVING TRUST	PAMELA J. BURKE, TRUSTEE	PO BOX 10508	MIDLAND	TX	79702	OR
ERIN COFRIN REVOCABLE TRUST	43 CAMINO ARROYO PLACE		PALM DESERT	CA	92260	OR
HILLMAN ROYALTIES, LP	1415 S VOSS, SUITE 110-105		HOUSTON	TX	77057	OR
HW LAND COMPANY, LLC	3711 N. CLASSEN BLVD		OKLAHOMA CITY	OK	73118	OR
JAMES GARY WELCH	9307 SAM RAYBURN CT		CYPRESS	TX	77433	OR
JAMES S EVARTS	2301 REESE DR		CLOVIS	NM	88101	OR
JANE ANN HUDSON DAVIS	6770 WOLF CREEK COURT		RIO RANCHO	NM	87144	OR
JEAN SEYBERT	14618 TYLER FOOTE ROAD #92		NEVADA CITY	CA	95959	OR
JOAN A HUDSON	660 CAMINO DE LOS MARES	APT 337	SAN CLEMENTE	CA	92673	OR
JOE LAMAR GUY	6104 BANDERA AVE NO. D		DALLAS	TX	75225	OR
JOHN C EVARTS	704 PENSACOLA AVE		ATMORE	AL	36502	OR
JOHNNY DOYAL GILBERT	1719 HOLLY LANE		PAMPA	TX	79065	OR
JONEL SUSAN GRASSO	11 OCEAN RIDGE		LAGUNA NIGUEL	CA	92677	OR
JULIA MAY LUTZ	2618 MARLBORO STREET		LUBBOCK	TX	79415	OR
JULIA TERRI WELCH	AS HER SOLE AND SEPARATE PROPERTY	11525 LINDSEY GARD TYLER	TX	75709	OR	
KAREN SCHROEDER	2139 SPRING CREEK ROAD		LEBANON	TN	37087	OR
KATHY GAIL BRAWLEY	PO BOX 121		MACK	CO	81525	OR
KIP REVOCABLE LIVING TRUST	PAMELA J. BURKE, TRUSTEE	PO BOX 10508	MIDLAND	TX	79702	OR
LIDA ROSE, LLC	3016 N COUNTRY CLUB ROAD		DUNCAN	OK	73533	OR
MARIAN WELCH PENDERGRASS	2705 GAYE DRIVE		ROSWELL	NM	88201	OR
MELISSA BAILEY GOBIN	1799 PROVIDENCE RD		PROVIDENCE	KY	42450	OR
MICHAEL IRWIN WELCH	AS HIS SOLE AND SEPARATE PROPERTY	5317 CR 7675	LUBBOCK	TX	79424	OR
MONTE J MONTGOMERY	208 HOBBS STREET		SAN ANGELO	TX	76903	OR
OCCIDENTAL PERMIAN LTD	PO BOX 841803		DALLAS	TX	75284	OR
OFFICE OF NATURAL RESOURCES REVENUE	P.O. Box 25627		Denver	CO	80225	FED
PATRICIA B SCHENK	14615 CRESCENT VALLEY DR. N.W.		GIG HARBOR	WA	98332	OR
PECOS ROYALTY, LLC	1455 WEST LOOP SOUTH, SUITE 230		HOUSTON	TX	77027	OR
PHOEBE WELCH	20350 MARSH CREEK ROAD		BRENTWOOD	CA	94513	OR
REBECCA WILD, A MARRIED WOMAN	12620 DOYLE RD		KRUM	TX	76249	OR
RICHARD S EVARTS	2108 W BULLOCK AVE		ARTESIA	NM	88210	OR
ROBERT EVARTS	P O BOX 873		CARLSBAD	NM	882210873	OR
ROBERT WELCH	839 S. SUNSET CYN. DRIVE		BURBANK	CA	91501	OR
ROBERT WELCH GILLESPIE	186 SIERRA VIEW		PASADENA	CA	91105	OR
RUSSELL EDWARD GUY	101 W MAIN ST		ARTESIA	NM	88210	OR
S J IVERSON III	PO BOX 4095		MIDLAND	TX	79704	OR
SANDRA LEIGH TERRY	PO BOX 222010		EL PASO	TX	79913	OR
SANDRA SCHALLER REVOCABLE TRUST	1721 ANTLER LANE		FINKSBURG	MD	21048	OR
SIEGFRIED IVERSON III RV LV TR	C/O PAMELA J. BURKE, TRUSTEE	P O BOX 10508	MIDLAND	TX	79702	OR
SILVERBACK O-1, LLC	19707 WEST IH 10	STE. 201	SAN ANTONIO	TX	78257	WI
STACY WELCH GREEN	PO BOX 164		SONOITA	AZ	85637	OR
STAFFORD BAILEY	809 E WALNUT ST		DAWSON SPRINGS	KY	42408	OR
SUMMIT OVERSEAS EXPLORATION	PO BOX 271127		LITTLETON	CO	80127-1127	OR
SUSAN LYNN TERRY REVOCABLE TRUST	SUSAN LYNN TERRY, TRUSTEE	PO BOX 90370	ALBUQUERQUE	NM	87199	OR
TIG PROPERTIES LP	PARTNER ANDREW S IVERSON PRES	PO BOX 10508	MIDLAND	TX	79702-0000	OR
TLW INVESTMENTS LLC	P O BOX 301535		DALLAS	TX	75303-1535	WI
TONI ANNE WOLCOTT	204 153RD PLACE SE		BELLEVUE	WA	98007	OR
TRIGG OIL & GAS LIMITED PSH	18291 N. PIMA ROAD, STE. 110	BOX 410	SCOTTSDALE	AZ	85255	OR
XTO HOLDINGS LLC	PO BOX 840780		DALLAS	TX	75284-0780	OR
YATES BROTHERS	PO BOX 1394		ARTESIA	NM	88211-1394	OR
YOLANDA JUANITA BURKEHOLDER	613 141ST COURT SE	APT. D107	BELLEVUE	WA	98007	OR
ZPZ DELAWARE I LLC	PO BOX 840133		DALLAS	TX	75284-0133	OR
Bureau of Land Management	Attn: Kyle Paradis	301 Dinosaur Trail	Santa Fe	NM		87508