

**STATE OF NEW MEXICO
DEPARTMENT OF ENERGY, MINERALS AND NATURAL RESOURCES
OIL CONSERVATION DIVISION**

**APPLICATION OF APACHE CORPORATION
FOR APPROVAL OF A NON-STANDARD
HORIZONTAL WELL SPACING UNIT AND
COMPULSORY POOLING,
LEA COUNTY, NEW MEXICO**

Case No. 24141

**APPLICATION OF AVANT OPERATING, LLC
FOR COMPULSORY POOLING AND APPROVAL
OF NON-STANDARD SPACING UNIT,
LEA COUNTY, NEW MEXICO**

Case No. 24254

AVANT OPERATING, LLC'S NOTICE OF AMENDED EXHIBIT

Avant Operating, LLC ("Avant") is submitting the attached amended exhibit packet, which includes the following amended exhibit: Exhibit A-23, which is amended to include a table of communications with pooled parties.

Respectfully submitted,

HINKLE SHANOR LLP

/s/ Dana S. Hardy

Dana S. Hardy

Jaclyn McLean

P.O. Box 2068

Santa Fe, NM 87504-2068

Phone: (505) 982-4554

Facsimile: (505) 982-8623

dhardy@hinklelawfirm.com

jmclean@hinklelawfirm.com

Counsel for Avant Operating, LLC

CERTIFICATE OF SERVICE

I hereby certify that on June 3, 2024, I have caused a true and correct copy of the foregoing notice to be sent to the following counsel by electronic means:

Michael H. Feldewert
Adam G. Rankin
Paula M. Vance
Post Office Box 2208
Santa Fe, New Mexico 87504-2208
(505) 988-4421
(505) 983-6043 Facsimile
mfeldewert@hollandhart.com
agrarkin@hollandhart.com
pmvance@hollandhart.com
Attorneys for Apache Corporation

Blake C. Jones
1780 Hughes Landing Blvd., Suite 750
The Woodlands, TX 77380
TEL: (281) 203-5700
FAX: (281) 203-5701
Blake.jones@steptoe-johnson.com
Attorney for Northern Oil and Gas, Inc.

/s/ Dana S. Hardy

**STATE OF NEW MEXICO
DEPARTMENT OF ENERGY, MINERALS AND NATURAL RESOURCES
OIL CONSERVATION DIVISION**

**APPLICATION OF APACHE CORPORATION
FOR APPROVAL OF A NON-STANDARD
HORIZONTAL WELL SPACING UNIT AND
COMPULSORY POOLING,
LEA COUNTY, NEW MEXICO**

Case No. 24141

**APPLICATION OF AVANT OPERATING, LLC
FOR COMPULSORY POOLING AND APPROVAL
OF NON-STANDARD SPACING UNIT,
LEA COUNTY, NEW MEXICO**

Case No. 24254

EXHIBIT INDEX

Compulsory Pooling Checklist

Exhibit A	Self-Affirmed Statement of Shelly Albrecht
A-1	Resume of Shelly Albrecht
A-2	Application and Proposed Notice of Hearing
A-3	Executive Summary of Avant's Background and Operations
A-4	Avant Management Team
A-5	Avant Team Highlights
A-6	Overview of Avant Operational Performance
A-7	Current Active Horizontal Rig Count by Operator
A-8	Horizontal Wells Drilled in New Mexico Permian Basin by Operator Since 2021
A-9	General Location Map
A-10	C-102s
A-11	Division Pooling Factors
A-12	Avant Activity Surrounding Grayling Unit
A-13	Grayling Unit Development Schedule and Permitting Status

A-14	Lease Tract Ownership Map
A-15	Lease Tract Map
A-16	Lease Tract Well Placement Map by Bench
A-17	Lease Tract Ownership – Committed Working Interest Owners
A-18	Lease Tract Ownership – Uncommitted Working Interest Owners to be Pooled
A-19	Overriding Royalty Interest Owners to be Pooled
A-20	Comparison of Surface Facilities for Standard Versus Non-Standard Unit Development
A-21	Non-Standard Spacing Unit Offset Ownership
A-22	Timeline on Development of Grayling Unit
A-23	Summary of Contacts with Interest Owners
A-24	Sample Well Proposal Letter and Authorizations for Expenditures
A-25	Summary of Avant Contacts with Apache Corporation
A-26	Surface Ownership Information
Exhibit B	Self-Affirmed Statement of John Harper
B-1	Resume of John Harper
B-2	Regional Locator Map
B-3	Stress Orientation Map
B-4	Gun Barrel Development Plan of Avant Grayling Unit
B-5	Gun Barrel Development Plan of Apache Dustbowl Unit
B-6	First Bone Spring Stratigraphic Cross Section
B-7	First Bone Spring Offset Activity
B-8	First Bone Spring Subsea Structure Map
B-9	First Bone Spring Gross Isopach and Pay Maps
B-10	Second Bone Spring Stratigraphic Cross Section

B-11	Second Bone Spring Offset Activity
B-12	Second Bone Spring Subsea Structure Map
B-13	Second Bone Spring Gross Isopach and Pay Maps
B-14	Third Bone Spring Stratigraphic Cross Section
B-15	Third Bone Spring Offset Activity
B-16	Base of Bone Spring Subsea Structure Map
B-17	Third Bone Spring Gross Isopach and Pay Maps
Exhibit C	Self-Affirmed Statement of Shane Kelly
C-1	Resume of Shane Kelly
C-2	Avant Production Results in Area Surrounding Grayling Unit
C-3	Comparison of Avant Grayling Development Plan with Apache Dustbowl Development Plan
C-4	Graph Comparing Avant Production with Lower Density Developments in the Area Surrounding Grayling Unit
C-5	Graph Depicting Avant's Proven Third Bone Spring Development Recovery
C-6	Impact of Frac Hits on Offset Depletion
C-7	Comparison of Avant and Apache Drilling, Completion and Facilities Costs
C-8	Avant's Experience with Cutbow Development
C-9	Avant's Dedicated Gas Takeaway
C-10	Avant's Produced Water Infrastructure
C-11	Avant's Oil Takeaway
C-12	Two-Mile Type Curve for First Bone Spring Wells
C-13	Avant Cutbow Well Performance
C-14	Two-Mile Type Curve for Second Bone Spring Wells
C-15	Two-Mile Type Curve for Third Bone Spring Wells

Exhibit D	Self-Affirmed Statement of Dana S. Hardy
D-1	Notice Letters to All Interested Parties
D-2	Chart of Notice to All Interested Parties
D-3	Copies of Certified Mail Receipts and Returns
D-4	Affidavit of Publication for March 5, 2024

COMPULSORY POOLING APPLICATION CHECKLIST**ALL INFORMATION IN THE APPLICATION MUST BE SUPPORTED BY SIGNED AFFIDAVITS**

Case: 24254	APPLICANT'S RESPONSE
Date	May 29, 2024
Applicant	Avant Operating, LLC
Designated Operator & OGRID (affiliation if applicable)	330396
Applicant's Counsel:	Hinkle Shanor LLP
Case Title:	Application of Avant Operating, LLC for Compulsory Pooling and Approval of Non-Standard Spacing Unit, Lea County, New Mexico.
Entries of Appearance/Intervenors:	Apache Corporation; Northern Oil & Gas
Well Family	Grayling 14 Fed Com
Formation/Pool	
Formation Name(s) or Vertical Extent:	Bone Spring
Primary Product (Oil or Gas):	Oil
Pooling this vertical extent:	Bone Spring Formation
Pool Name and Pool Code (Only if NSP is requested):	Lusk; Bone Spring, East (Code 41442)
Well Location Setback Rules (Only if NSP is Requested):	Statewide
Spacing Unit	
Type (Horizontal/Vertical)	Horizontal
Size (Acres)	1,280 acres
Building Blocks:	quarter-quarter
Orientation:	South to North
Description: TRS/County	Sections 11 and 14, Township 19 South, Range 32 East, Lea County
Standard Horizontal Well Spacing Unit (Y/N), If No, describe and is approval of non-standard unit requested in this application?	No, Avant requests approval of a non-standard spacing unit in this application.
Other Situations	
Depth Severance: Y/N. If yes, description	No.
Proximity Tracts: If yes, description	No.
Proximity Defining Well: if yes, description	N/A
Applicant's Ownership in Each Tract	Exhibits A-14, A-15
Well(s)	
Name & API (if assigned), surface and bottom hole location, footages, completion target, orientation, completion status (standard or non-standard)	Add wells as needed
Well #1	Grayling 14 Fed Com #301H (API # pending) SHL: 466' FSL & 320' FWL (Unit M), Section 14, T19S-R32E BHL: 100' FNL & 330' FWL (Unit D), Section 11, T19S-R32E Completion Target: Bone Spring (Approx. 8,550' TVD)
Well #2	Grayling 14 Fed Com #302H (API # pending) SHL: 985' FSL & 2080' FWL (Unit N), Section 14, T19S-R32E BHL: 100' FNL & 1254' FWL (Unit D), Section 11, T19S-R32E Completion Target: Bone Spring (Approx. 8,550' TVD)
Well #3	Grayling 14 Fed Com #303H (API # pending) SHL: 985' FSL & 2100' FWL (Unit N), Section 14, T19S-R32E BHL: 100' FNL & 2178' FWL (Unit C), Section 11, T19S-R32E Completion Target: Bone Spring (Approx. 8,550' TVD)
Well #4	Grayling 14 Fed Com #304H (API # pending) SHL: 1025' FSL & 1359' FEL (Unit O), Section 14, T19S-R32E BHL: 100' FNL & 2178' FEL (Unit B), Section 11, T19S-R32E Completion Target: Bone Spring (Approx. 8,550' TVD)

Well #5	Grayling 14 Fed Com #305H (API # pending) SHL: 1009' FSL & 1347' FEL (Unit O), Section 14, T19S-R32E BHL: 100' FNL & 1254' FEL (Unit A), Section 11, T19S-R32E Completion Target: Bone Spring (Approx. 8,550' TVD)
Well #6	Grayling 14 Fed Com #306H (API # pending) SHL: 994' FSL & 1334' FEL (Unit O), Section 14, T19S-R32E BHL: 100' FNL & 330' FEL (Unit A), Section 11, T19S-R32E Completion Target: Bone Spring (Approx. 8,550' TVD)
Well #7	Grayling 14 Fed Com #501H (API # pending) SHL: 466' FSL & 340' FWL (Unit M), Section 14, T19S-R32E BHL: 100' FNL & 330' FWL (Unit D), Section 11, T19S-R32E Completion Target: Bone Spring (Approx. 9,500' TVD)
Well #8	Grayling 14 Fed Com #502H (API # pending) SHL: 835' FSL & 2079' FWL (Unit N), Section 14, T19S-R32E BHL: 100' FNL & 1254' FWL (Unit D), Section 11, T19S-R32E Completion Target: Bone Spring (Approx. 9,500' TVD)
Well #9	Grayling 14 Fed Com #503H (API # pending) SHL: 835' FSL & 2099' FWL (Unit N), Section 14, T19S-R32E BHL: 100' FNL & 2178' FWL (Unit C), Section 11, T19S-R32E Completion Target: Bone Spring (Approx. 9,500' TVD)
Well #10	Grayling 14 Fed Com #504H (API # pending) SHL: 929' FSL & 1476' FEL (Unit O), Section 14, T19S-R32E BHL: 100' FNL & 2178' FEL (Unit B), Section 11, T19S-R32E Completion Target: Bone Spring (Approx. 9,500' TVD)
Well #11	Grayling 14 Fed Com #505H (API # pending) SHL: 914' FSL & 1463' FEL (Unit O), Section 14, T19S-R32E BHL: 100' FNL & 1254' FEL (Unit A), Section 11, T19S-R32E Completion Target: Bone Spring (Approx. 9,500' TVD)
Well #12	Grayling 14 Fed Com #506H (API # pending) SHL: 898' FSL & 1450' FEL (Unit O), Section 14, T19S-R32E BHL: 100' FNL & 330' FEL (Unit A), Section 11, T19S-R32E Completion Target: Bone Spring (Approx. 9,500' TVD)
Well #13	Grayling 14 Fed Com #601H (API # pending) SHL: 466' FSL & 360' FWL (Unit M), Section 14, T19S-R32E BHL: 100' FNL & 330' FWL (Unit D), Section 11, T19S-R32E Completion Target: Bone Spring (Approx. 10,450' TVD)
Well #14	Grayling 14 Fed Com #602H (API # pending) SHL: 685' FSL & 2078' FWL (Unit N), Section 14, T19S-R32E BHL: 100' FNL & 1254' FWL (Unit D), Section 11, T19S-R32E Completion Target: Bone Spring (Approx. 10,450' TVD)
Well #15	Grayling 14 Fed Com #603H (API # pending) SHL: 685' FSL & 2098' FWL (Unit N), Section 14, T19S-R32E BHL: 100' FNL & 2178' FWL (Unit C), Section 11, T19S-R32E Completion Target: Bone Spring (Approx. 10,450' TVD)
Well #16	Grayling 14 Fed Com #604H (API # pending) SHL: 833' FSL & 1592' FEL (Unit O), Section 14, T19S-R32E BHL: 100' FNL & 2178' FEL (Unit B), Section 11, T19S-R32E Completion Target: Bone Spring (Approx. 10,450' TVD)
Well #17	Grayling 14 Fed Com #605H (API # pending) SHL: 818' FSL & 1579' FEL (Unit O), Section 14, T19S-R32E BHL: 100' FNL & 1254' FEL (Unit A), Section 11, T19S-R32E Completion Target: Bone Spring (Approx. 10,450' TVD)
Well #18	Grayling 14 Fed Com #606H (API # pending) SHL: 803' FSL & 1567' FEL (Unit O), Section 14, T19S-R32E BHL: 100' FNL & 330' FEL (Unit A), Section 11, T19S-R32E Completion Target: Bone Spring (Approx. 10,450' TVD)

AFE Capex and Operating Costs	
Drilling Supervision/Month \$	\$10,000
Production Supervision/Month \$	\$1,000
Justification for Supervision Costs	Exhibit A-24
Requested Risk Charge	200%
Notice of Hearing	
Proposed Notice of Hearing	Exhibit A-2
Proof of Mailed Notice of Hearing (20 days before hearing)	Exhibits D-1, D-2, D-3
Proof of Published Notice of Hearing (10 days before hearing)	Exhibit D-4
Ownership Determination	
Land Ownership Schematic of the Spacing Unit	Exhibits A-17, A-18
Tract List (including lease numbers and owners)	Exhibits A-17, A-18
If approval of Non-Standard Spacing Unit is requested, Tract List (including lease numbers and owners) of Tracts subject to notice requirements.	Exhibit A-21
Pooled Parties (including ownership type)	Exhibits A-18, A-19
Unlocatable Parties to be Pooled	N/A
Ownership Depth Severance (including percentage above & below)	N/A
Joinder	
Sample Copy of Proposal Letter	Exhibit A-24
List of Interest Owners (ie Exhibit A of JOA)	Exhibits A-17, A-18, A-19
Chronology of Contact with Non-Joined Working Interests	Exhibits A-23, A-25
Overhead Rates In Proposal Letter	Exhibit A-24
Cost Estimate to Drill and Complete	Exhibit A-24
Cost Estimate to Equip Well	Exhibit A-24
Cost Estimate for Production Facilities	Exhibit A-24
Geology	
Summary (including special considerations)	Exhibit C
Spacing Unit Schematic	Exhibit B-2
Gunbarrel/Lateral Trajectory Schematic	Exhibit B-4
Well Orientation (with rationale)	Exhibit B
Target Formation	Exhibit B
HSU Cross Section	Exhibits B-6, B-10, B-14
Depth Severance Discussion	N/A
Forms, Figures and Tables	
C-102	Exhibit A-10
Tracts	Exhibits A-14, A-15
Summary of Interests, Unit Recapitulation (Tracts)	Exhibits A-17, A-18
General Location Map (including basin)	Exhibit B-2
Well Bore Location Map	Exhibits B-8, B-12, B-16
Structure Contour Map - Subsea Depth	Exhibits B-8, B-12, B-16
Cross Section Location Map (including wells)	Exhibit B-4
Cross Section (including Landing Zone)	Exhibits B-6, B-10, B-14
Additional Information	
Special Provisions/Stipulations	N/A
CERTIFICATION: I hereby certify that the information provided in this checklist is complete and accurate.	
Printed Name (Attorney or Party Representative):	Dana S. Hardy
Signed Name (Attorney or Party Representative):	/s/ Dana S. Hardy
Date:	5/22/2024

EXHIBIT A and Sub-Exhibits



LAND



STATE OF NEW MEXICO
DEPARTMENT OF ENERGY, MINERALS AND NATURAL RESOURCES
OIL CONSERVATION DIVISION

APPLICATION OF APACHE CORPORATION
FOR APPROVAL OF A NON-STANDARD
HORIZONTAL WELL SPACING UNIT AND
COMPULSORY POOLING,
LEA COUNTY, NEW MEXICO

Case No. 24141

APPLICATION OF AVANT OPERATING, LLC
FOR COMPULSORY POOLING AND APPROVAL
OF NON-STANDARD SPACING UNIT,
LEA COUNTY, NEW MEXICO

Case No. 24254

SELF-AFFIRMED STATEMENT
OF SHELLY ALBRECHT

1. I am employed by Avant Operating, LLC (“Avant”) as Vice President of Land and Business Development. I am over 18 years of age, have personal knowledge of the matters addressed herein, and am competent to provide this Self-Affirmed Statement. I have previously testified before the New Mexico Oil Conservation Division (“Division”) and my credentials as an expert in petroleum land matters were accepted and made a matter of record. A copy of my resume is attached as **Exhibit A-1**.

2. I have been directly involved in development of the horizontal spacing unit that is the subject of Avant’s application, and I am familiar with the objection filed by Apache Corporation (“Apache”). Apache has filed a competing pooling application and proposed its own development plan for the acreage included in Avant’s proposed horizontal spacing unit. Copies of Avant’s application and proposed notice are attached as **Exhibit A-2**.

Avant Operating, LLC
Case No. 24254
Exhibit A

A. Overview of Avant

3. Avant was founded in 2018 and has made extensive investment in its New Mexico operations. Avant has drilled over 45 horizontal wells in the New Mexico Delaware Basin since 2021 and holds over 16,000 net acres, primarily within Lea and Eddy Counties. Avant is actively operating two rigs in Lea and Eddy counties and intends to add a third rig in 2024. An executive summary of Avant's background and operation is attached as **Exhibit A-3**.

4. Avant's management team has decades of experience in the petroleum industry and includes individuals who were previously employed by Centennial, EOG Resources, Advance Energy Partners and Franklin Mountain Energy, all of which are experienced operations in New Mexico. **Exhibit A-4** identifies the team members and summarizes their credentials.

5. A summary of the team's accomplishments is attached as **Exhibit A-5**. As shown on the exhibit, the team has decades of experience and successfully developed acreage across the Permian Basin.

6. **Exhibit A-6** includes a graph that shows Avant's average spud to TVD timing in 2023-2024 and summarizes Avant's drilling program. As shown on the exhibit, Avant is a consistent, active, and capital efficient operator.

7. As shown by the graph attached as **Exhibit A-7**, Avant is a highly active operator in New Mexico and is currently running two rigs. Apache currently has no rigs running in New Mexico.

8. **Exhibit A-8** is a graph that shows horizontal drilling activity in the Permian Basin by operator since 2021. As shown on the graph, Avant has drilled 47 wells since 2021 while Apache has drilled 17. Avant has been a consistently active operator in New Mexico since 2021, while Apache has not been active since January 2023.

B. Overview of Competing Proposals

9. A general location map that depicts the Grayling Unit is attached as **Exhibit A-9**.

10. Avant seeks an order: (1) establishing a 1,280-acre, more or less, non-standard horizontal spacing unit comprised of Sections 11 and 14, Township 19 South, Range 32 East, Lea County, New Mexico (“Grayling Unit”); and (2) pooling all uncommitted interests in the Bone Spring formation underlying the Unit. The Unit will be dedicated to the following initial wells (“Grayling Wells”):

- **Grayling 14 Fed Com #305H, Grayling 14 Fed Com #306H, Grayling 14 Fed Com #505H, Grayling 14 Fed Com #506H, Grayling 14 Fed Com #605H, and Grayling 14 Fed Com #606H**, which will be drilled from surface hole locations in the SW/4 SE/4 (Unit O) of Section 14 to bottom hole locations in the NE/4 NE/4 (Unit A) of Section 11;
- **Grayling 14 Fed Com # 304H, Grayling 14 Fed Com #504H, and Grayling 14 Fed Com #604H**, which will be drilled from surface hole locations in the SW/4 SE/4 (Unit O) of Section 14 to bottom hole locations in the NW/4 NE/4 (Unit B) of Section 11;
- **Grayling 14 Fed Com #301H, Grayling 14 Fed Com #501H, Grayling 14 Fed Com #601H**, which will be drilled from surface hole locations in the SW/4 SW/4 (Unit M) of Section 14 to bottom hole locations in the NW/4 NW/4 (Unit D) of Section 11;
- **Grayling 14 Fed Com # 302H, Grayling 14 Fed Com #502H, and Grayling 14 Fed Com #602H**, which will be drilled from surface hole locations in the SE/4 SW/4 (Unit N) of Section 14 to bottom hole locations in the NW/4 NW/4 (Unit D) of Section 11; and
- **Grayling 14 Fed Com # 303H, Grayling 14 Fed Com #503H, and Grayling 14 Fed Com #603H**, which will be drilled from surface hole locations in the SE/4 SW/4 (Unit N) of Section 14 to bottom hole locations in the NE/4 NW/4 (Unit C) of Section 11.

11. Avant proposes to complete six wells each in the First, Second, and Third Bone Spring intervals of the Bone Spring Formation. The proposed Wells will be completed from South to North, and the completed intervals of the Wells will be orthodox.

12. The Wells are located in the Lusk; Bone Spring, East Pool (Code 41442). With respect to well setback requirements, this pool is subject to the statewide horizontal well rules set out in Rule 19.15.16.15 NMAC. Spacing in this pool is based on quarter-quarter sections.

13. The C-102s for the Grayling Wells are attached as **Exhibit A-10**.

14. Apache similarly proposes to pool the Bone Spring Formation underlying a 1,280-acre, more or less, non-standard horizontal spacing unit comprised of Sections 11 and 14, Township 19 South, Range 32 East, Lea County. However, in contrast to Avant's 18 well development, Apache proposes an 8-well development project whereby the acreage would be developed with four wells per section in the First and Second Bone Spring and does not propose any wells in the Third Bone Spring.

15. **Exhibit A-11** identifies the seven factors considered by the Division in evaluating competing development proposals and summarizes the information that demonstrates the factors weigh in Avant's favor.

C. Avant is an active driller and operator in this area.

16. An activity map that shows Avant's existing and proposed development in the area surrounding the Unit is attached as **Exhibit A-12**. As demonstrated by the exhibit, Avant has significant acreage and operations surrounding the Unit with 86 active permits. Apache has no operations or active permits within a 10-mile radius.

17. **Exhibit A-13** depicts Avant's existing and proposed development in the immediate vicinity of the Unit and describes Avant's Grayling development schedule. Avant currently has a frac crew on-site at its producing Cutbow unit in Section 36. As shown on the exhibit, Avant proposes to drill and complete 18 wells within the Unit from three well pads. Avant estimates that it will receive approved APDs from the Bureau of Land Management ("BLM") by December of 2024 and plans to commence drilling in the Unit in February 2025 or sooner, pending permit and pooling order approvals.

D. Lease Tract Maps and Interests

18. A lease tract ownership map that shows Avant's significant working interest control in the Grayling Unit is attached as **Exhibit A-14**. As shown on the exhibit, 49.78% of the working interests are committed to the unit.

19. A lease tract map that shows Avant's interest across the entire Unit is attached as **Exhibit A-15**. Avant holds an interest in 6 of the 7 tracts.

20. A lease tract-well locator map is attached as **Exhibit A-16**. As shown on the exhibit, Avant proposes to fully develop all tracts and prospective zones within the Unit. Specifically, Avant proposes in this application to drill and complete six wells each in the First, Second, and Third Bone Spring intervals. The map also shows the BLM-approved locations of Avant's well pads and tank batteries.

21. A map and chart that identify the working interests and tracts committed to the Unit is attached as **Exhibit A-17**. As the exhibit demonstrates, approximately 49.78% of the working interests – or 637.1766 acres – are committed to the Unit.

22. **Exhibit A-18** includes a map and chart that identify the uncommitted working interests that Avant seeks to pool. These uncommitted working interests comprise approximately 50.22% of the Unit, of which 48.84% is held by Apache and ZPZ Delaware I LLC, an Apache entity.

23. **Exhibit A-19** includes a map and chart that identify the overriding royalty interests ("ORRIs") to be pooled.

E. Request for Approval of Non-Standard Spacing Unit

24. A map that compares surface facilities for Avant's proposed non-standard spacing unit with the surface facilities that would be required for standard spacing units is attached as

Exhibit A-20. Avant's proposal to utilize a non-standard spacing unit reduces surface facilities and impacts because it only requires two central tank batteries, while developing the acreage with standard spacing units would require four central tank batteries. As a result, Avant's request for approval of a non-standard spacing unit is necessary to prevent surface, environmental, and economic waste.

25. **Exhibit A-21** identifies the interest owners in the tracts surrounding Avant's proposed non-standard spacing unit, who were provided notice of Avant's application.

F. Avant has diligently pursued its development plan and engaged in good faith negotiations.

26. A timeline that demonstrates Avant's diligence in developing the Unit is attached as **Exhibit A-22**. Since Avant acquired its interest in the Unit in May 2023, it has consistently pursued its development plans. In contrast, Apache allowed its original drilling permits to expire in 2021 and did not re-propose wells until September 2023 after it received Avant's proposals.

27. A summary of Avant's contacts with the interest owners in the Unit is attached as **Exhibit A-23**. Avant conducted extensive research and performed a diligent search of public records, including phone directories, LexisNexis, and other internet sources, to locate the interest owners. Avant began sending well proposals in June of 2023 and has had multiple communications with the interest owners since that time.

28. **Exhibit A-24** is a sample well proposal letter and AFEs sent to working interest owners in the Wells. The estimated cost of the Wells is fair and reasonable and is comparable to the cost of other wells of similar depth and length drilled in Lea County.

29. A summary of Avant's communications with Apache is attached as **Exhibit A-25**. As shown by the exhibit, Avant has engaged in extensive negotiations with Apache since June 1, 2023, but the negotiations have been unsuccessful.

30. Avant made multiple attempts to engage in trade discussions with Apache, but Apache would not consider any of Avant's proposals and countered with inequitable trades. Additionally, Avant proposed splitting the Unit into two [standard] 640-acre units, with Apache operating one and Avant operating the other. This proposal to split the Unit was quickly rejected by Apache. It is my opinion that Apache's failure to meaningfully engage with Avant demonstrates a lack of good faith negotiation.

31. Avant has an established relationship with all grazing rights owners and has a surface use agreement in place. **Exhibit A-26** is a map that depicts the grazing allotment in the area.

32. Avant requests overhead and administrative rates of \$10,000 per month while the Wells are being drilled and \$1,000 per month while the Wells are producing. These rates are fair and are comparable to the rates charged by Avant and by other operators in the vicinity. They are also the rates set forth in the Joint Operating Agreement for the Unit. Avant further requests that the rates be adjusted periodically in accordance with the COPAS Accounting Procedure.


33. Avant requests that a 200% risk charge be assessed against the uncommitted interests if they are non-consenting working interest owners.

G. Conclusion

34. For the reasons set out above, it is my opinion that granting Avant's application would best prevent waste, protect correlative rights, and allow for prudent and timely development of wells in the Unit. Avant should be permitted to proceed with its development plan, and Apache's application should be denied.

35. The attached exhibits attached were either prepared by me or under my supervision or were compiled from company business records.

36. I understand this Self-Affirmed Statement will be used as written testimony in the subject cases. I affirm that my testimony above is true and correct and is made under penalty of perjury under the laws of the State of New Mexico. My testimony is made as of the date next to my signature below.



Shelly Albrecht

5/21/2024

Date

Shelly S. Albrecht, CPL

Mobile: 720.630.0544 • Email: Shelly@avantnr.com

EXECUTIVE SUMMARY

Trusted and seasoned leader with 19 years of diverse Land and Business Development experience derived from multiple basins, markets and regulatory environments. Proven performer with a laser focus on exceeding company goals and objectives in a highly ethical manner. Excellent negotiator and communicator with a strong track record of building rapport in and outside organizations.

QUALIFICATION HIGHLIGHTS

- Successfully closed hundreds of deals
- Decisive, persuasive leader with strong track record
- Strategic thinker able to address short-term goals while building solid, adaptive strategies for long-term company growth
- Creative problem solver and energetic team-builder
- Worked with leading companies in the Oil & Gas industry
- Readily inspire the confidence and trust of others
- Proven ability to increase productivity of staff through leadership and coaching

LAND NEGOTIATIONS • LEADERSHIP • STRATEGY • MANAGEMENT • EXECUTION EXCELLENCE

Vice President of Land & Business Development (November 2021 - Present) • **Avant Natural Resources and Avant Royalties**, Denver, Colorado • *New Mexico and Texas, Delaware and Midland Basins*

- Spearhead operation optimization across all Land, Land Administration and Business Development functions for four current Avant entities.
- Key contributor in building a ~17k net acre Delaware Basin position, strategically positioning the company with a robust inventory of 400+ horizontal well locations.
- Direct comprehensive deal flow processes, including due diligence efforts and regulatory compliance, ensuring seamless transactions, and mitigating potential risks.
- Expertly negotiate and review a diverse array of contracts including Purchase and Sale Agreements, trade agreements, Operating Agreements to foster beneficial partnerships and safeguard the company's interests.
- Cultivate and maintain robust relationships with industry peers, government agencies and stakeholders, facilitating collaborative communication and enhancing the company's reputation.
- Nurture positive rapport with investors, delivering regular progress updates and ensuring transparency, resulting in sustained investor confidence and support.
- Provide mentorship and guidance to a dedicated team of Land and Land Administration professionals, fostering a culture of excellence and professional development within the organization.
- Completed ~4k NRA asset aggregation and successful divesture in the Midland Basin totaling \$132.5MM for Avant Royalties.

Director of Land (February 2019 – October 2021) • **Franklin Mountain Energy, LLC**, Denver, Colorado • *New Mexico, Delaware Basin*

- Responsible for all land and land administration functions for five Franklin Mountain entities since inception.
- Completed ~125 leasehold, mineral and ORRI acquisitions totaling \$73MM, lowering acreage cost basis by 20 percent.
- Optimized company's operated footprint and enhanced overall net revenue interest through multiple trades with major Delaware Basin operators.
- Prepared ~70 operated drill-ready locations across core horizons with an additional ~120 locations awaiting approval.
- Efficiently manage our due diligence efforts, spacing/pooling, title work, curative efforts, lease obligations, record maintenance, BLM and state processes and owner relations ahead of drill schedules.
- Negotiated a wide range of contracts such as PSAs, trade agreements, Operating Agreements, etc.
- Collaborate with the team to manage cash flow expectations by understanding company non-op activity and continual communication with Franklin Mountain's senior leadership team.
- Maintain relationships with competitors, offset operators, government agencies and owners to foster smooth communication and a favorable company reputation.

Avant Operating, LLC
Case No. 24254
Exhibit A-1

Land Manager (April 2014 – February 2019) • **Liberty Resources II, LLC**, Denver, Colorado • *North Dakota, Williston Basin and Wyoming, Powder River Basin*

- Led a fleet of in-house and field Landmen along with a land administration team to prepare over 400 drill-ready locations in the Williston and Powder River Basins.
- Instrumental in tripling Liberty's Williston position to >100k net acres through hundreds of deals; building inventory of >75 drilled & completed wells with ~10MBOE/D.
- Key contributor in acquiring a ~15k net acre Powder River Basin leasehold position, grew position by over 25% via acquisitions and successfully formed a 19.4k-acre federal unit.
- Part of the core team to market and sell Liberty's Powder River Basin assets for a 1.6x multiple.
- Provided quarterly and periodic land position updates to Liberty's equity providers and other stakeholders.
- Co-created appraisal and development programs with multi-disciplinary teams in both ND and WY, advancing lateral length extents in operated areas.

DRILL SITE PREPARATION • RELATIONSHIPS • REGULATORY COMPLIANCE

Sr. Landman (July 2012 - March 2014) • **Newfield Exploration Company**, Denver, Colorado • *North Dakota, Williston Basin*

- Responsible for full scope land work in Sheridan and Richland Counties in MT and Divide, Williams and McKenzie Counties, ND supporting a 3-rig development program across >80k net acres.
- Negotiated Oil and Gas Leases, Trades, Wellbore deals, Surface/Road Access Agreements and Data trades.
- Testified before the NDIC on routine and non-routine matters.

District Landman (February 2008 - July 2012) • **Samson Resources Company**, Denver, Colorado • *North Dakota, Williston Basin and Wyoming, Green River and Powder River Basins*

- Responsible for all aspects of land in Williams, Mountrail, Burke and Divide Counties, ND and Sweetwater, Carbon and Converse Counties, WY relative to appraisal and development drilling programs.
- Key contributor in building and marketing our >400k net acre Williston Basin position for a highly profitable exit.
- Negotiated Oil and Gas Leases, JOA's, Land Service Agreements, Confidentiality Agreements, Farmouts, Acreage Trade Agreements, Land Service Agreements and Seismic Permits.
- Managed title attorneys, teams of field landmen and internal budget considerations to ensure the company was flush with compliant drilling locations.
- Successfully formed a federal exploratory unit in Sweetwater County, Wyoming comprised of ~25k acres.

PROFESSIONAL ADDENDUM

- **Land Negotiator** (January 2007 - February 2008) • **BP America Production Company**, Houston, Texas • *Oklahoma, Anadarko Basin and Texas, Gulf Coast Basin*
- **Land Negotiator Intern** (May 2006 - August 2006) • **BP America Production Company**, Houston, Texas • *Wyoming, Green River Basin and Oklahoma, Arkoma Basin*
- **Land Intern** (May 2005 - August 2005) • **Chesapeake Energy Corporation**, Oklahoma City, Oklahoma • *Oklahoma, Ardmore/Marietta Basins*
- **Brokerage Land Assistant** (May 2004 - April 2005 & December 2005 - March 2006) • **Hal Smith & Associates, Inc.**, Norman, Oklahoma

CERTIFICATIONS, RECOGNITIONS, & AFFILIATIONS

Certified Professional Landman (CPL), March 2012 - Present
 Nominee for the Denver Business Journal's Top Women in Energy (2016)
 DAPL Board of Directors- Vice President 2019-2020, Director 2021-2022
 AAPL Board of Directors- Director for DAPL 2018-2019
 DAPL- Bash Committee 2014-2017
 Hart Energy 40 Under 40 Honoree 2023
 AAPL Committees 2023-2024

EDUCATION

University of Oklahoma, Norman, Oklahoma
 Bachelor of Business Administration, **Energy Management**, 2006, *Magna Cum Laude*

STATE OF NEW MEXICO
DEPARTMENT OF ENERGY, MINERALS AND NATURAL RESOURCES
OIL CONSERVATION DIVISION

APPLICATION OF AVANT OPERATING, LLC
FOR COMPULSORY POOLING AND APPROVAL
OF NON-STANDARD SPACING UNIT,
LEA COUNTY, NEW MEXICO

Case No. 24254

APPLICATION

Pursuant to NMSA § 70-2-17 and 19.15.16.15(B)(5) NMAC, Avant Operating, LLC (“Applicant” or “Avant”) applies for an order: (1) establishing a 1,280-acre, more or less, non-standard horizontal spacing unit comprised of Sections 11 and 14, Township 19 South, Range 32 East, Lea County, New Mexico (“Unit”); and (2) pooling all uncommitted interests in the Bone Spring formation underlying the Unit. In support of its application, Applicant states:

1. Applicant (OGRID No. 330396) is a working interest owner in the Unit and has the right to drill wells thereon.
2. The Unit will be dedicated to the following wells (“Wells”):
 - a. **Grayling 14 Fed Com #305H, Grayling 14 Fed Com #306H, Grayling 14 Fed Com #505H, Grayling 14 Fed Com #506H, Grayling 14 Fed Com #605H, and Grayling 14 Fed Com #606H**, which will be drilled from surface hole locations in the SW/4 SE/4 (Unit O) of Section 14 to bottom hole locations in the NE/4 NE/4 (Unit A) of Section 11;
 - b. **Grayling 14 Fed Com # 304H, Grayling 14 Fed Com #504H, and Grayling 14 Fed Com #604H**, which will be drilled from surface hole locations in the SW/4 SE/4 (Unit O) of Section 14 to bottom hole locations in the NW/4 NE/4 (Unit B) of Section 11;
 - c. **Grayling 14 Fed Com #301H, Grayling 14 Fed Com #501H, Grayling**

Avant Operating, LLC
Case No. 24254
Exhibit A-2

14 Fed Com #601H, which will be drilled from surface hole locations in the SW/4 SW/4 (Unit M) of Section 14 to bottom hole locations in the NW/4 NW/4 (Unit D) of Section 11;

d. **Grayling 14 Fed Com # 302H, Grayling 14 Fed Com #502H, and Grayling 14 Fed Com #602H**, which will be drilled from surface hole locations in the SE/4 SW/4 (Unit N) of Section 14 to bottom hole locations in the NW/4 NW/4 (Unit D) of Section 11; and

e. **Grayling 14 Fed Com # 303H, Grayling 14 Fed Com #503H, and Grayling 14 Fed Com #603H**, which will be drilled from surface hole locations in the SE/4 SW/4 (Unit N) of Section 14 to bottom hole locations in the NE/4 NW/4 (Unit C) of Section 11.

3. The completed intervals of the Wells will be orthodox.

5. Applicant has undertaken diligent, good-faith efforts to obtain voluntary agreements from all mineral interest owners to participate in the drilling of the Wells but has been unable to obtain voluntary agreements from all of the mineral interest owners.

6. The pooling of uncommitted mineral interests will avoid the drilling of unnecessary wells, prevent waste, and protect correlative rights.

7. Approval of a non-standard horizontal spacing unit is necessary to prevent waste and protect correlative rights.

8. In order to allow Applicant to obtain its just and fair share of the oil and gas underlying the subject lands, all uncommitted mineral interests in the Unit should be pooled and Applicant should be designated the operator of the Wells and Unit.

WHEREFORE, Applicant requests this application be set for hearing on March 7, 2024 and that, after notice and hearing, the Division enter an order:

- A. Pooling all uncommitted interests in the Unit;
- B. Approving a non-standard horizontal spacing unit pursuant to 19.15.16.15(B)(5) NMAC;
- C. Approving the Wells in the Unit;
- D. Designating Applicant as operator of the Unit and the Wells to be drilled thereon;
- E. Authorizing Applicant to recover its costs of drilling, equipping and completing the Wells;
- F. Approving the actual operating charges and costs of supervision while drilling and after completion, together with a provision adjusting the rates pursuant to the COPAS accounting procedures; and
- G. Imposing a 200% penalty for the risk assumed by Applicant in drilling and completing the Wells against any working interest owner who does not voluntarily participate in the drilling of the Wells.

Respectfully submitted,

HINKLE SHANOR LLP

/s/ Dana S. Hardy

Dana S. Hardy

Jaelyn M. McLean

P.O. Box 2068

Santa Fe, NM 87504-2068

Phone: (505) 982-4554

Facsimile: (505) 982-8623

dhardy@hinklelawfirm.com

jmclean@hinklelawfirm.com

Counsel for Avant Operating, LLC

Application of Avant Operating, LLC for Compulsory Pooling and Approval of Non-Standard Spacing Unit, Lea County, New Mexico. Avant Operating, LLC (“Applicant”) applies for an order: (1) establishing a 1,280-acre, more or less, non-standard horizontal spacing unit comprised of Sections 11 and 14, Township 19 South, Range 32 East, Lea County, New Mexico (“Unit”); and (2) pooling all uncommitted interests in the Bone Spring formation underlying the Unit. The Unit will be dedicated to the following wells (“Wells”): **Grayling 14 Fed Com #305H, Grayling 14 Fed Com #306H, Grayling 14 Fed Com #505H, Grayling 14 Fed Com #506H, Grayling 14 Fed Com #605H, and Grayling 14 Fed Com #606H**, which will be drilled from surface hole locations in the SW/4 SE/4 (Unit O) of Section 14 to bottom hole locations in the NE/4 NE/4 (Unit A) of Section 11; **Grayling 14 Fed Com # 304H, Grayling 14 Fed Com #504H, and Grayling 14 Fed Com #604H**, which will be drilled from surface hole locations in the SW/4 SE/4 (Unit O) of Section 14 to bottom hole locations in the NW/4 NE/4 (Unit B) of Section 11; **Grayling 14 Fed Com #301H, Grayling 14 Fed Com #501H, Grayling 14 Fed Com #601H**, which will be drilled from surface hole locations in the SW/4 SW/4 (Unit M) of Section 14 to bottom hole locations in the NW/4 NW/4 (Unit D) of Section 11; **Grayling 14 Fed Com # 302H, Grayling 14 Fed Com #502H, and Grayling 14 Fed Com #602H**, which will be drilled from surface hole locations in the SE/4 SW/4 (Unit N) of Section 14 to bottom hole locations in the NW/4 NW/4 (Unit D) of Section 11; and **Grayling 14 Fed Com # 303H, Grayling 14 Fed Com #503H, and Grayling 14 Fed Com #603H**, which will be drilled from surface hole locations in the SE/4 SW/4 (Unit N) of Section 14 to bottom hole locations in the NE/4 NW/4 (Unit C) of Section 11. The completed intervals of the Wells will be orthodox. Also to be considered will be the cost of drilling and completing the Wells and the allocation of the cost, the designation of Applicant as the operator of the Wells, and a 200% charge for the risk involved in drilling and completing the Wells. The Wells are located approximately 33 miles west of Hobbs, New Mexico.

EXECUTIVE SUMMARY

- **Avant Natural Resources was founded in late 2018 and has since deployed over several hundred million dollars of equity capital in the Permian Basin**
 - Built and exited prolific Midland Basin royalty position between 2019 – 2022
 - Investor base comprised of sophisticated family offices and institutions with a strong knowledge of oil and gas
 - Established initial operated position in New Mexico in late 2020
 - Assembled top-tier team with >100 years of industry experience across 650+ horizontal wells in the Permian
 - 100+ successfully executed acquisitions since inception, ranging from ~\$50,000 to nearly \$200 million
 - 45+ horizontal wells drilled by Avant since late 2021, all located in the New Mexico Delaware Basin
- **Today, Avant holds >16,000 net acres, largely concentrated within core fairways of Lea and Eddy Counties, New Mexico**
 - Actively operating two rigs across Lea and Eddy Counties, with plans to add a third rig in 4Q24
 - Avant has developed or is actively developing wells across >6 zones across the Avalon, Bone Spring and Wolfcamp
 - Superior operational execution, with record drilling and completion timing has driven responsible development of our assets
 - Top-tier well results across multiple zones further validates Avant’s development approach and asset quality
 - Midstream infrastructure in place for oil, gas and water to support optimal development of the Grayling unit
 - Avant has been among the most active operators in the area proximal to its Grayling unit in the last 2+ years
- **Based on its extensive operating experience to-date, in-depth knowledge of the area and secured midstream takeaway, Avant is the ideal operator for its Grayling unit**



HIGH QUALITY MANAGEMENT TEAM

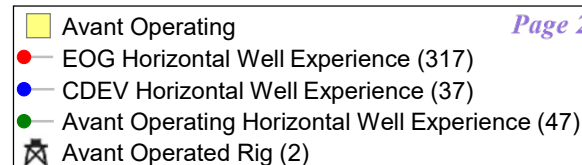
	Jacob Nagy	Co-CEO	16 years experience	<ul style="list-style-type: none"> Co-founder of Avant Operating and Avant Royalties Previously Partner and Managing Director at Petrie Partners, an energy investment bank 	B.A. Rice University
	Skyler Gary	Co-CEO	13 years experience	<ul style="list-style-type: none"> Co-founder of Avant Operating and Avant Royalties Previously Director of Land and BD for Hat Creek Energy with multiple assets across several states 	B.A. University of San Diego
	Pete Williams	CFO	12 years experience	<ul style="list-style-type: none"> Previously investment banker with Petrie Partners Over \$25 billion of completed asset transactions, company mergers and capital raises 	B.A. University of Colorado
	Braden Harris	SVP Operations	21 years experience	<ul style="list-style-type: none"> Previously Vice President of Drilling and Completions at Advance Energy Partners Previously worked at Centennial and EOG 	B.S. Montana State University
	John Harper	SVP Assets and Exploration	10 years experience	<ul style="list-style-type: none"> Previously worked at Centennial and EOG 350+ wells drilled across multiple geologic targets in the Permian, set multiple records 	B.S. University of Georgia M.S. Colorado School of Mines
	Shelly Albrecht	VP Land & Business Development	18 years experience	<ul style="list-style-type: none"> Previously the Director of Land and Business Development at Franklin Mountain Assembled >400,000 acres across multiple states 	B.A. University of Oklahoma
	Shane Kelly	VP Engineering	11 years experience	<ul style="list-style-type: none"> Previously worked at Centennial and EOG Managed an annual budget of >\$1 billion with responsibility over rigs, production and capital 	B.S. and B.A. Texas Tech University
	Sam Arneson	VP of Midstream and Marketing	19 years experience	<ul style="list-style-type: none"> Multiple prior roles with Permian midstream companies Developed >1 MMBbl / 7 Bcf of gathering infrastructure 	B.S. St. Cloud State University



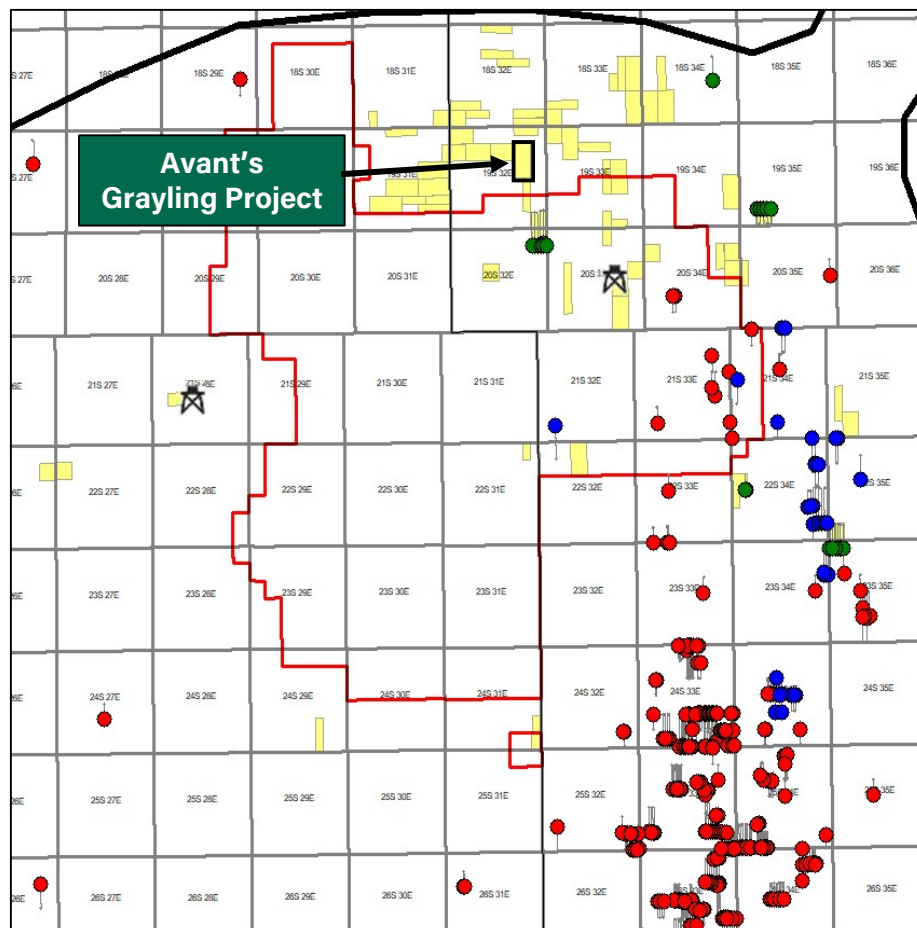
AVANT TEAM BY THE NUMBERS

Team Highlights*

- >100 years of combined industry experience
- Drilled 650+ horizontal wells in the Permian
- Perforated 3+ million lateral feet
- Produced over 85+ million barrels of oil
- Over \$4 billion of capex deployed
- Successfully closed \$50+ billion of transactions
- 250+ acquisitions, divestitures and trades
- 600,000+ acres assembled in multiple states
- \$200+ million of managed principal investments



New Mexico Experience Map



Avant New Mexico Permian Position Overview

- >16,000 net acres
- 2 active rigs
- >15,000 Boepd operated production
- 47 wells drilled since 2021

* Operating highlights based on Avant and prior employers' activities.

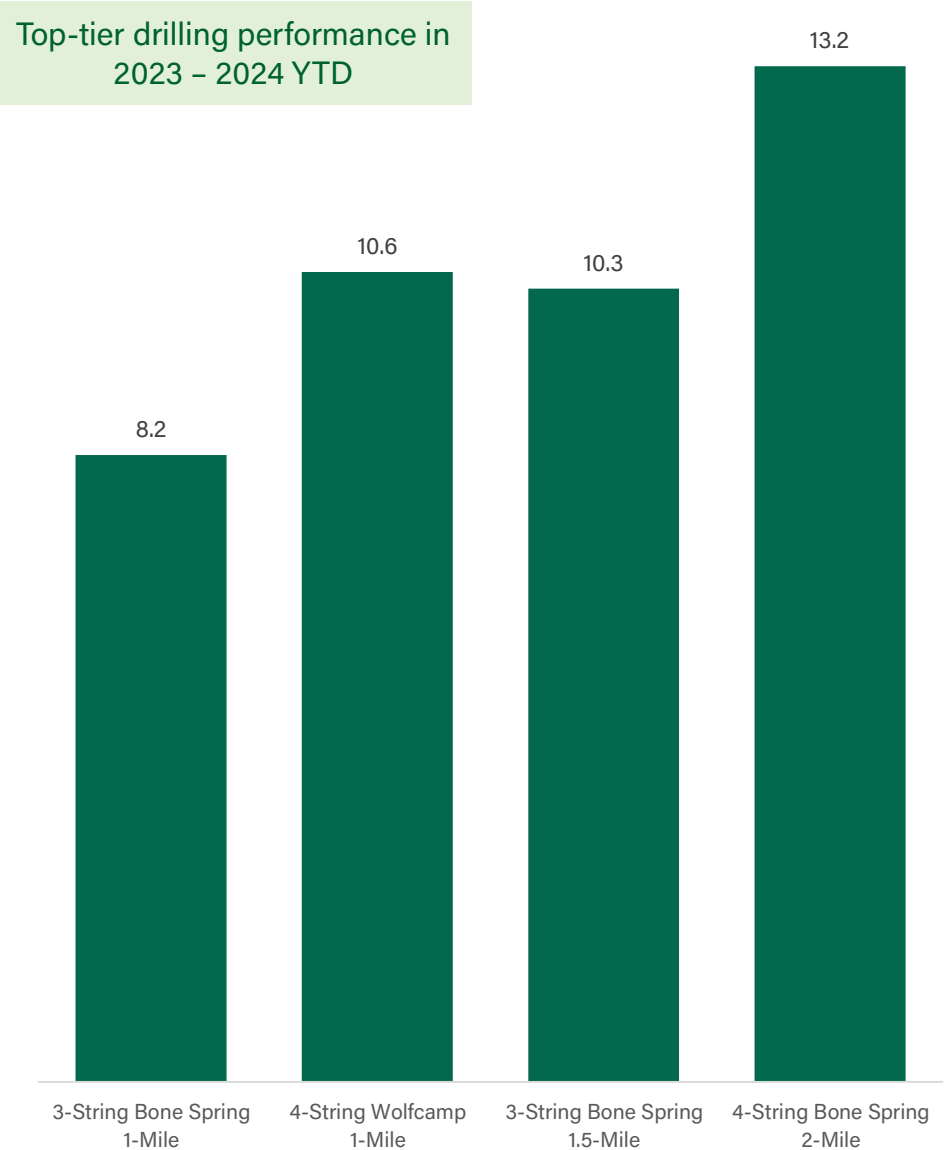


OPERATIONAL EXCELLENCE TO-DATE

Overview

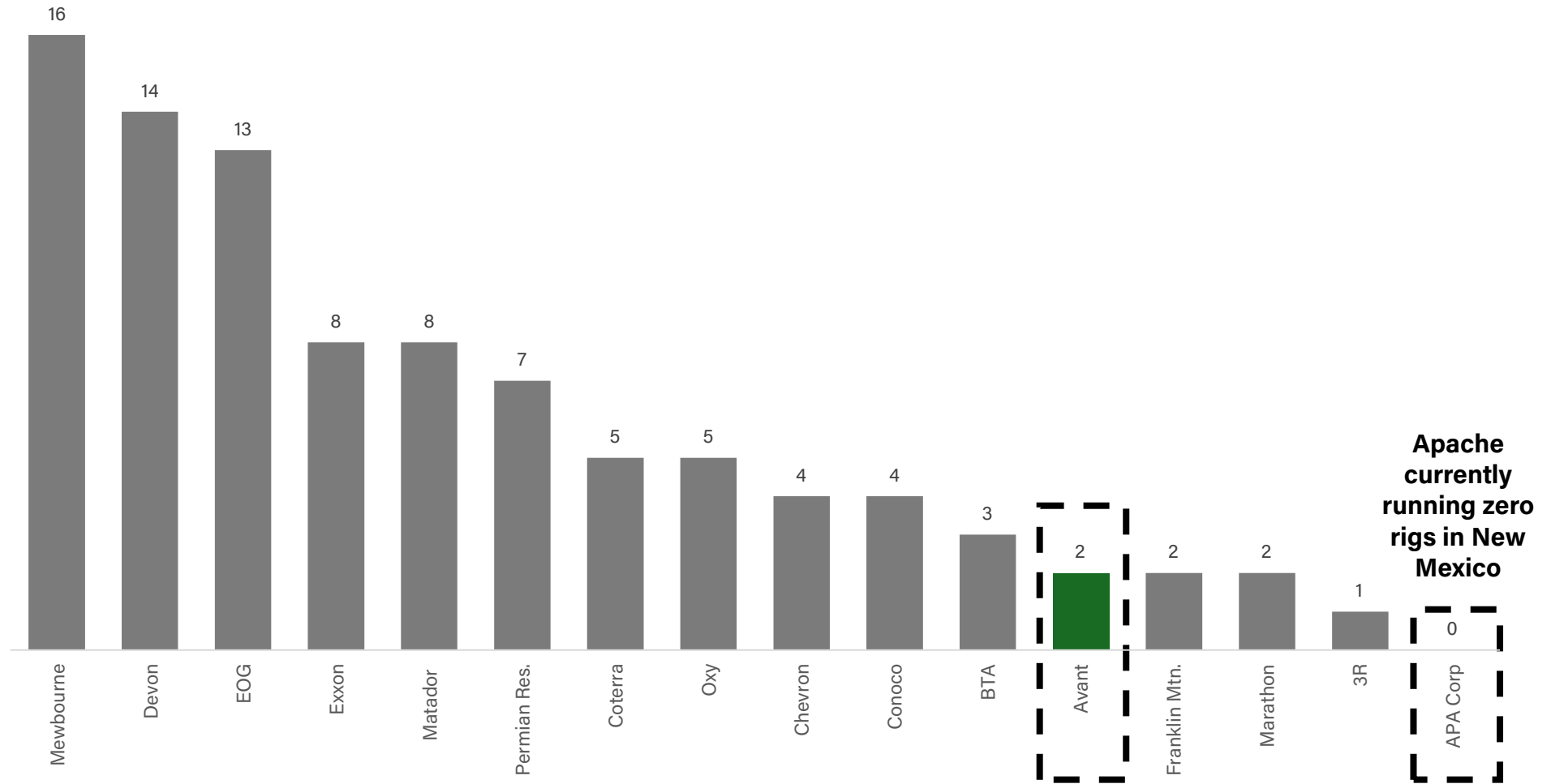
- Avant began to assemble its operating team in late 2019
- Majority of team came from EOG and/or Centennial, Advance Energy Partners
- Drilled/completed/operated 400+ horizontal wells in the Delaware Basin prior to Avant
- Avant team successfully managed a continuous drilling program over 2023 and into 2024
- Drilled >45 Avant-operated horizontal wells to-date
- Records include 1mi lateral (3-string) in 7 days and 2mi lateral (4-string) in 11 days
- Average pump time for completions is 20+ hours
- Consistently delivered well costs 5-10% under budget in 2023

Average Spud to TD for 2023 / 2024 Wells (Days)



AVANT - HIGHLY ACTIVE NEW MEXICO OPERATOR

Current Active New Mexico Horizontal Rig Count by Operator



Avant is currently executing a 2-rig development program in New Mexico, and has had at least one rig operating constantly since January 2023

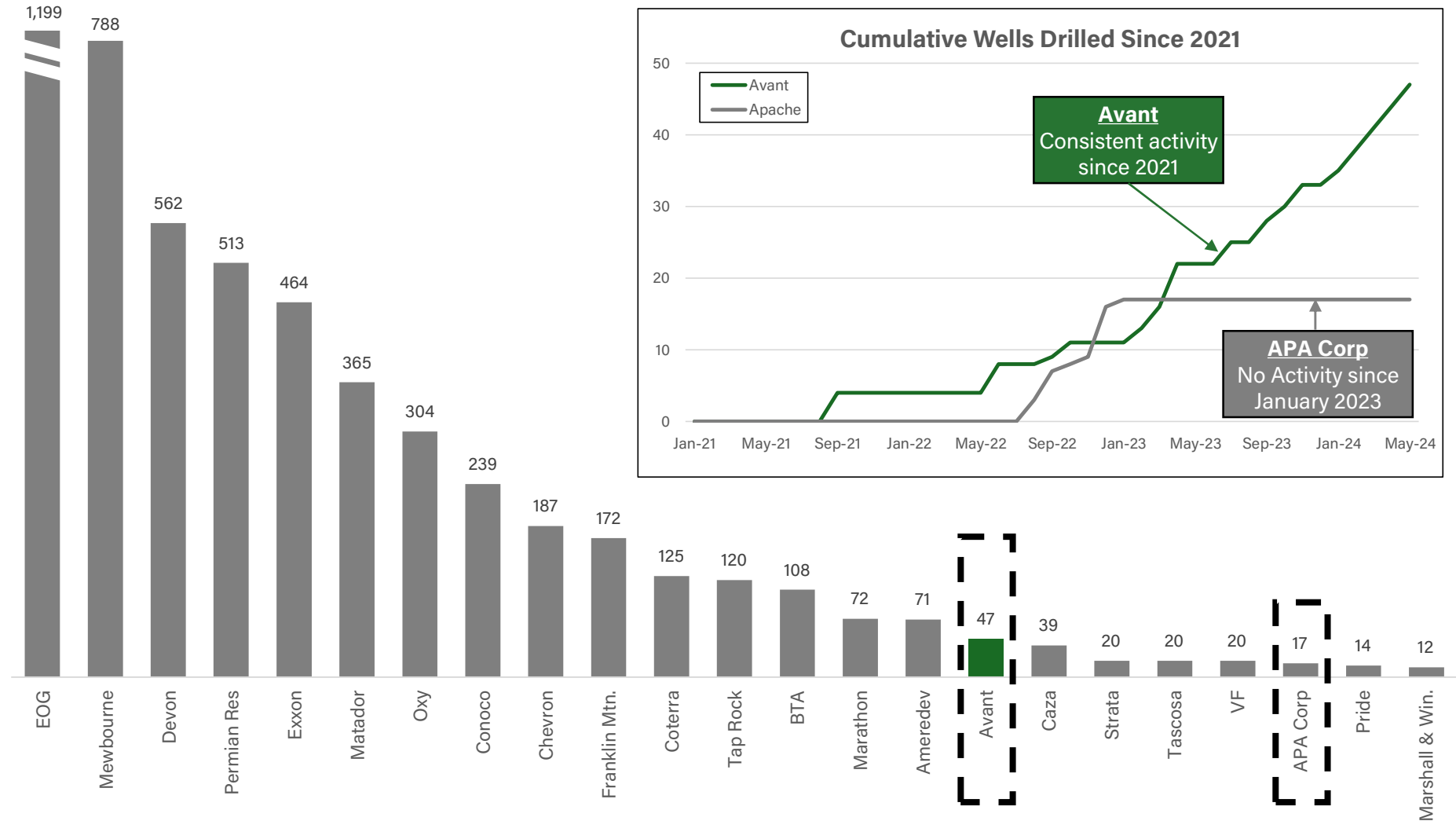


Source: Enverus.

Avant Operating, LLC
Case No. 24254
Exhibit A-7

AVANT RELATIVE ACTIVITY SINCE 2021

Horizontal Wells Drilled in the New Mexico Permian Basin by Operator Since 2021



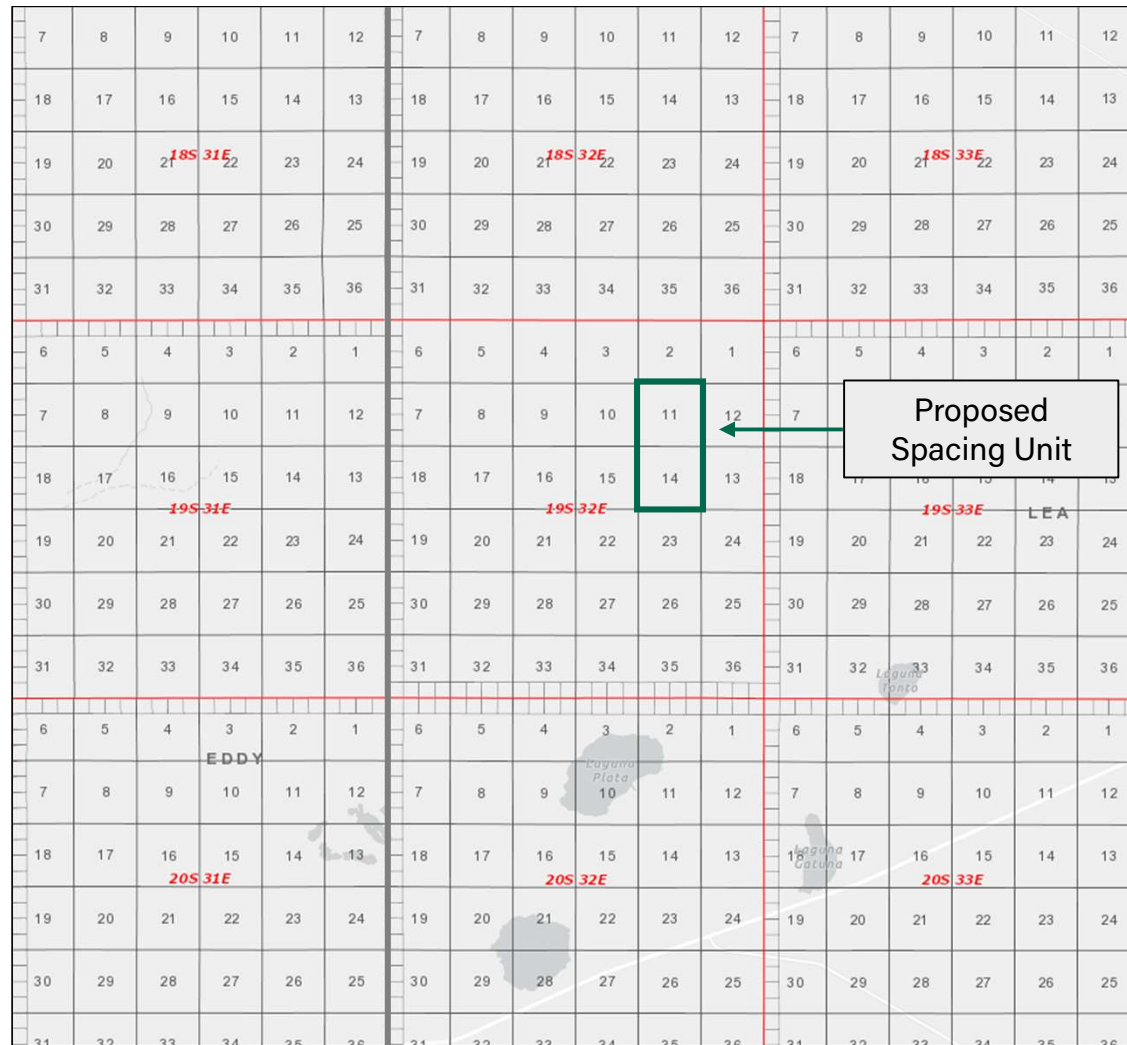
Avant has been a consistently active operator in New Mexico dating back to 2021, drilling nearly 3x as many wells as APA Corp during that timeframe



Source: Enverus.

GENERAL LOCATION MAP

General Location Map: ALL of Sections 11 & 14, Township 19 South, Range 32 East, N.M.P.M, Lea County, New Mexico



District I
1625 N. French Dr., Hobbs, NM 88240
Phone: (575) 393-6161 Fax: (575) 393-0720
District II
811 S. First St., Artesia, NM 88210
Phone: (575) 748-1283 Fax: (575) 748-9720
District III
1000 Rio Brazos Road, Aztec, NM 87410
Phone: (505) 334-6178 Fax: (505) 334-6170
District IV
1220 S. St. Francis Dr., Santa Fe, NM 87505
Phone: (505) 476-3460 Fax: (505) 476-3462

State of New Mexico
Energy, Minerals & Natural Resources Department
OIL CONSERVATION DIVISION
1220 South St. Francis Dr.
Santa Fe, NM 87505

Form C-102
Revised August 1, 2011
Submit one copy to appropriate
District Office

AMENDED REPORT

WELL LOCATION AND ACREAGE DEDICATION PLAT

API Number	Pool Code 41442	Pool Name LUSK;BONE SPRING, EAST
Property Code	Property Name GRAYLING 14 FED COM	Well Number #301H
OGRID No. 330396	Operator Name AVANT OPERATING, LLC	Elevation 3620'

Surface Location

UL or lot no.	Section	Township	Range	Lot Idn	Feet from the	North/South line	Feet from the	East/West line	County
M	14	19 S	32 E		466	SOUTH	320	WEST	LEA

Bottom Hole Location If Different From Surface

UL or lot no.	Section	Township	Range	Lot Idn	Feet from the	North/South line	Feet from the	East/West line	County
D	11	19 S	32 E		100	NORTH	330	WEST	LEA

Dedicated Acres 1280.00	Joint or Infill	Consolidation Code	Order No.
----------------------------	-----------------	--------------------	-----------

No allowable will be assigned to this completion until all interests have been consolidated or a non-standard unit has been approved by the division.

APPROXIMATE WELL BORE DISTANCE FROM FTP TO LTP	
NM0025497	5180.18'
NM092771	3963.06'
NM138871	1222.94'
TOTAL	10366.18'

DETAIL "A"
N.T.S.

OPERATOR CERTIFICATION

I hereby certify that the information contained herein is true and complete to the best of my knowledge and belief, and that this organization either owns a working interest or unleased mineral interest in the land including the proposed bottom hole location or has a right to drill this well at this location pursuant to a contract with an owner of such a mineral or working interest, or to a voluntary pooling agreement or a compulsory pooling order heretofore entered by the division.

Signature _____ Date _____

Printed Name _____

E-mail Address _____

SURVEYOR CERTIFICATION

I hereby certify that the well location shown on this plat was plotted from field notes of actual surveys made by me or under my supervision, and that the same is true and correct to the best of my belief.

DECEMBER 15, 2023
Date of Survey

Signature and Seal of Professional Surveyor:

MATTHEW B. TOMERLIN, N.M.P.L.S.
 Certificate Number 23203

Job No.: 23-10-3591

NAD 83 (SHL) 466' FSL & 330' FWL	NAD 83 (FTP/PPP#1) 100' FSL & 330' FWL
LATITUDE = 32.654422°	LATITUDE = 32.653415°
LONGITUDE = -103.744405°	LONGITUDE = -103.744369°
NAD 27 (SURFACE HOLE LOCATION)	NAD 27 (FTP/PPP#1)
LATITUDE = 32.654301°	LATITUDE = 32.653294°
LONGITUDE = -103.743905°	LONGITUDE = -103.743869°
STATE PLANE NAD 83 (N.M. EAST)	STATE PLANE NAD 83 (N.M. EAST)
N: 602312.17' E: 722591.10'	N: 601946.03' E: 722604.12'
STATE PLANE NAD 27 (N.M. EAST)	STATE PLANE NAD 27 (N.M. EAST)
N: 602249.24' E: 681411.56'	N: 601883.11' E: 681424.57'

NAD 83 (PPP#2) 330' FWL	NAD 83 (LTP/BHL) 100' FNL & 330' FWL
LATITUDE = 32.667653°	LATITUDE = 32.681907°
LONGITUDE = -103.744415°	LONGITUDE = -103.744464°
NAD 27 (PPP#2)	NAD 27 (LTP/BHL)
LATITUDE = 32.667532°	LATITUDE = 32.681786°
LONGITUDE = -103.743915°	LONGITUDE = -103.743963°
STATE PLANE NAD 83 (N.M. EAST)	STATE PLANE NAD 83 (N.M. EAST)
N: 607126.03' E: 722561.39'	N: 612311.84' E: 722517.30'
STATE PLANE NAD 27 (N.M. EAST)	STATE PLANE NAD 27 (N.M. EAST)
N: 607062.98' E: 681381.98'	N: 612248.66' E: 681338.04'

NOTES

- ALL COORDINATES, BEARINGS, AND DISTANCES CONTAINED HEREIN ARE GRID, BASED UPON THE NEW MEXICO STATE PLANE COORDINATES SYSTEM, NORTH AMERICAN DATUM 83, NEW MEXICO EAST (3001), NAVD 88.
- THIS DOCUMENT IS BASED UPON AN ON THE GROUND SURVEY PERFORMED DURING NOVEMBER, 2023. CERTIFICATION OF THIS DOCUMENT IS ONLY TO THE LOCATION OF THIS EASEMENT IN RELATION TO RECORDED MONUMENT OF DEEDS PROVIDED BY THE CLIENT.
- ELEVATIONS MSL, DERIVED FROM G.N.S.S. OBSERVATION AND DERIVED FROM SAID ON-THE-GROUND SURVEY.

FND. U.S.G.L.O. MON. UNLESS OTHERWISE NOTED
 CALC. CORNER
 SHL/ KOP/ FTP / PPP/ LTP / BHL
 STATE OIL & GAS LEASE
 BLM OIL & GAS LEASE
 HORIZONTAL SPACING UNIT

0' 2500' 5000'

SCALE: 1" = 2500'

Avant Operating, LLC
Case No. 24254
Exhibit A-10

District I
1625 N. French Dr., Hobbs, NM 88240
Phone: (575) 393-6161 Fax: (575) 393-0720
District II
811 S. First St., Artesia, NM 88210
Phone: (575) 748-1283 Fax: (575) 748-9720
District III
1000 Rio Brazos Road, Aztec, NM 87410
Phone: (505) 334-6178 Fax: (505) 334-6170
District IV
1220 S. St. Francis Dr., Santa Fe, NM 87505
Phone: (505) 476-3460 Fax: (505) 476-3462

State of New Mexico
Energy, Minerals & Natural Resources Department
OIL CONSERVATION DIVISION
1220 South St. Francis Dr.
Santa Fe, NM 87505

Form C-102
Revised August 1, 2011
Submit one copy to appropriate
District Office

AMENDED REPORT

WELL LOCATION AND ACREAGE DEDICATION PLAT

API Number		Pool Code	Pool Name	
		41442	LUSK;BONE SPRING, EAST	
Property Code	Property Name		Well Number	
	GRAYLING 14 FED COM		#302H	
OGRID No.	Operator Name		Elevation	
330396	AVANT OPERATING, LLC		3623'	

Surface Location

UL or lot no.	Section	Township	Range	Lot Idn	Feet from the	North/South line	Feet from the	East/West line	County
N	14	19 S	32 E		985	SOUTH	2080	WEST	LEA

Bottom Hole Location If Different From Surface

UL or lot no.	Section	Township	Range	Lot Idn	Feet from the	North/South line	Feet from the	East/West line	County
D	11	19 S	32 E		100	NORTH	1254	WEST	LEA

Dedicated Acres	Joint or Infill	Consolidation Code	Order No.
1280.00			

No allowable will be assigned to this completion until all interests have been consolidated or a non-standard unit has been approved by the division.

APPROXIMATE WELL BORE DISTANCE FROM FTP TO LTP	
NM0025497	5184.94'
NM092771	3957.64'
NM138871	1221.61'
TOTAL	10364.19'

DETAIL "A"
N.T.S.

OPERATOR CERTIFICATION

I hereby certify that the information contained herein is true and complete to the best of my knowledge and belief, and that this organization either owns a working interest or unleased mineral interest in the land including the proposed bottom hole location or has a right to drill this well at this location pursuant to a contract with an owner of such a mineral or working interest, or to a voluntary pooling agreement or a compulsory pooling order heretofore entered by the division.

Signature _____ Date _____

Printed Name _____

E-mail Address _____

SURVEYOR CERTIFICATION

I hereby certify that the well location shown on this plat was plotted from field notes of actual surveys made by me or under my supervision, and that the same is true and correct to the best of my belief.

DECEMBER 15, 2023
Date of Survey

Signature and Seal of Professional Surveyor:

 MATTHEW B. TOMERLIN, N.M.P.L.S.
 Certificate Number 23203

Job No.: 23-10-3591

NOTES

- ALL COORDINATES, BEARINGS, AND DISTANCES CONTAINED HEREIN ARE GRID, BASED UPON THE NEW MEXICO STATE PLANE COORDINATES SYSTEM, NORTH AMERICAN DATUM 83, NEW MEXICO EAST (3001), NAVD 88.
- THIS DOCUMENT IS BASED UPON AN ON THE GROUND SURVEY PERFORMED DURING NOVEMBER, 2023. CERTIFICATION OF THIS DOCUMENT IS ONLY TO THE LOCATION OF THIS EASEMENT IN RELATION TO RECORDED MONUMENT OF DEEDS PROVIDED BY THE CLIENT.
- ELEVATIONS MSL, DERIVED FROM G.N.S.S. OBSERVATION AND DERIVED FROM SAID ON-THE-GROUND SURVEY.

NAD 83 (SHL) 985' FSL & 2080' FWL
LATITUDE = 32.655828°
LONGITUDE = -103.738690°
NAD 27 (SURFACE HOLE LOCATION)
LATITUDE = 32.655707°
LONGITUDE = -103.738190°
STATE PLANE NAD 83 (N.M. EAST)
N: 602833.71' E: 724347.09'
STATE PLANE NAD 27 (N.M. EAST)
N: 602770.75' E: 683167.55'

NAD 83 (FTP/PPP#1) 100' FSL & 1254' FWL
LATITUDE = 32.653405°
LONGITUDE = -103.741367°
NAD 27 (FTP/PPP#1)
LATITUDE = 32.653284°
LONGITUDE = -103.740867°
STATE PLANE NAD 83 (N.M. EAST)
N: 601947.50' E: 723528.14'
STATE PLANE NAD 27 (N.M. EAST)
N: 601884.57' E: 682348.58'

NAD 83 (PPP#2) 1254' FWL
LATITUDE = 32.667656°
LONGITUDE = -103.741412°
NAD 27 (PPP#2)
LATITUDE = 32.667535°
LONGITUDE = -103.740912°
STATE PLANE NAD 83 (N.M. EAST)
N: 607132.26' E: 723485.37'
STATE PLANE NAD 27 (N.M. EAST)
N: 607069.20' E: 682305.95'

NAD 83 (LTP/BHL) 100' FNL & 1254' FWL
LATITUDE = 32.681892°
LONGITUDE = -103.741461°
NAD 27 (LTP/BHL)
LATITUDE = 32.681771°
LONGITUDE = -103.740960°
STATE PLANE NAD 83 (N.M. EAST)
N: 612311.32' E: 723441.36'
STATE PLANE NAD 27 (N.M. EAST)
N: 612248.13' E: 682262.09'

© FND, U.S.G.L.O. MON. UNLESS OTHERWISE NOTED

☒ CALC. CORNER

○ SHL/ KOP/ FTP / PPP/ LTP / BHL

▬ STATE OIL & GAS LEASE

▬ BLM OIL & GAS LEASE

▬ HORIZONTAL SPACING UNIT

0' 2500' 5000'

SCALE: 1" = 2500'

District I
1625 N. French Dr., Hobbs, NM 88240
Phone: (575) 393-6161 Fax: (575) 393-0720
District II
811 S. First St., Artesia, NM 88210
Phone: (575) 748-1283 Fax: (575) 748-9720
District III
1000 Rio Brazos Road, Aztec, NM 87410
Phone: (505) 334-6178 Fax: (505) 334-6170
District IV
1220 S. St. Francis Dr., Santa Fe, NM 87505
Phone: (505) 476-3460 Fax: (505) 476-3462

State of New Mexico
Energy, Minerals & Natural Resources Department
OIL CONSERVATION DIVISION
1220 South St. Francis Dr.
Santa Fe, NM 87505

Form C-102
Revised August 1, 2011
Submit one copy to appropriate
District Office

AMENDED REPORT

WELL LOCATION AND ACREAGE DEDICATION PLAT

API Number	Pool Code	Pool Name
	41442	LUSK;BONE SPRING, EAST
Property Code	Property Name	Well Number
	GRAYLING 14 FED COM	#303H
OGRID No.	Operator Name	Elevation
330396	AVANT OPERATING, LLC	3625'

Surface Location

UL or lot no.	Section	Township	Range	Lot Idn	Feet from the	North/South line	Feet from the	East/West line	County
N	14	19 S	32 E		985	SOUTH	2100	WEST	LEA

Bottom Hole Location If Different From Surface

UL or lot no.	Section	Township	Range	Lot Idn	Feet from the	North/South line	Feet from the	East/West line	County
C	11	19 S	32 E		100	NORTH	2178	WEST	LEA

Dedicated Acres	Joint or Infill	Consolidation Code	Order No.
1280.00			

No allowable will be assigned to this completion until all interests have been consolidated or a non-standard unit has been approved by the division.

NM105821018	1219.82'
NM0063530	3969.87'
NM092771	3952.21'
NM138871	1220.28'
TOTAL	10362.18'

OPERATOR CERTIFICATION

I hereby certify that the information contained herein is true and complete to the best of my knowledge and belief, and that this organization either owns a working interest or unleased mineral interest in the land including the proposed bottom hole location or has a right to drill this well at this location pursuant to a contract with an owner of such a mineral or working interest, or to a voluntary pooling agreement or a compulsory pooling order heretofore entered by the division.

Signature _____ Date _____

Printed Name _____

E-mail Address _____

SURVEYOR CERTIFICATION

I hereby certify that the well location shown on this plat was plotted from field notes of actual surveys made by me or under my supervision, and that the same is true and correct to the best of my belief.

DECEMBER 15, 2023

Date of Survey _____

Signature and Seal of Professional Surveyor:

Job No.: 23-10-3591
MATTHEW B. TOMERLIN, N.M.P.L.S.
Certificate Number 23203

NAD 83 (SHL) 985' FSL & 2100' FWL	NAD 83 (FTP/PPP#1) 100' FSL & 2178' FWL	NAD 83 (PPP#2) 1320' FSL & 2178' FWL
LATITUDE = 32.655828°	LATITUDE = 32.653395°	LATITUDE = 32.656748°
LONGITUDE = -103.738625°	LONGITUDE = -103.738365°	LONGITUDE = -103.738375°
NAD 27 (SURFACE HOLE LOCATION)	NAD 27 (FTP/PPP#1)	NAD 27 (PPP#2)
LATITUDE = 32.655707°	LATITUDE = 32.653274°	LATITUDE = 32.656627°
LONGITUDE = -103.738125°	LONGITUDE = -103.737866°	LONGITUDE = -103.737875°
STATE PLANE NAD 83 (N.M. EAST)	STATE PLANE NAD 83 (N.M. EAST)	STATE PLANE NAD 83 (N.M. EAST)
N: 602833.74' E: 724367.09'	N: 601948.97' E: 724452.16'	N: 603168.75' E: 724442.10'
STATE PLANE NAD 27 (N.M. EAST)	STATE PLANE NAD 27 (N.M. EAST)	STATE PLANE NAD 27 (N.M. EAST)
N: 602770.78' E: 683187.55'	N: 601886.03' E: 683272.59'	N: 603105.78' E: 683262.56'

NAD 83 (PPP#3) 2178' FWL	NAD 83 (LTP/BHL) 100' FNL & 2178' FWL
LATITUDE = 32.667659°	LATITUDE = 32.681876°
LONGITUDE = -103.738409°	LONGITUDE = -103.738458°
NAD 27 (PPP#3)	NAD 27 (LTP/BHL)
LATITUDE = 32.667538°	LATITUDE = 32.681755°
LONGITUDE = -103.737909°	LONGITUDE = -103.737957°
STATE PLANE NAD 83 (N.M. EAST)	STATE PLANE NAD 83 (N.M. EAST)
N: 607138.49' E: 724409.35'	N: 612310.80' E: 724365.41'
STATE PLANE NAD 27 (N.M. EAST)	STATE PLANE NAD 27 (N.M. EAST)
N: 607075.42' E: 683229.92'	N: 612247.60' E: 683186.13'

NOTES

- ALL COORDINATES, BEARINGS, AND DISTANCES CONTAINED HEREIN ARE GRID, BASED UPON THE NEW MEXICO STATE PLANE COORDINATES SYSTEM, NORTH AMERICAN DATUM 83, NEW MEXICO EAST (3001), NAVD 88.
- THIS DOCUMENT IS BASED UPON AN ON THE GROUND SURVEY PERFORMED DURING NOVEMBER, 2023. CERTIFICATION OF THIS DOCUMENT IS ONLY TO THE LOCATION OF THIS EASEMENT IN RELATION TO RECORDED MONUMENT OF DEEDS PROVIDED BY THE CLIENT.
- ELEVATIONS MSL, DERIVED FROM G.N.S.S. OBSERVATION AND DERIVED FROM SAID ON-THE-GROUND SURVEY.

FND. U.S.G.L.O. MON. UNLESS OTHERWISE NOTED
 CALC. CORNER
 SHL/ KOP/ FTP / PPP/ LTP / BHL
— STATE OIL & GAS LEASE
 BLM OIL & GAS LEASE
 HORIZONTAL SPACING UNIT

0' 2500' 5000'

SCALE: 1" = 2500'

District I
1625 N. French Dr., Hobbs, NM 88240
Phone: (575) 393-6161 Fax: (575) 393-0720
District II
811 S. First St., Artesia, NM 88210
Phone: (575) 748-1283 Fax: (575) 748-9720
District III
1000 Rio Brazos Road, Aztec, NM 87410
Phone: (505) 334-6178 Fax: (505) 334-6170
District IV
1220 S. St. Francis Dr., Santa Fe, NM 87505
Phone: (505) 476-3460 Fax: (505) 476-3462

State of New Mexico
Energy, Minerals & Natural Resources Department
OIL CONSERVATION DIVISION
1220 South St. Francis Dr.
Santa Fe, NM 87505

Form C-102
Revised August 1, 2011
Submit one copy to appropriate
District Office

AMENDED REPORT

WELL LOCATION AND ACREAGE DEDICATION PLAT

API Number	Pool Code 41442	Pool Name LUSK;BONE SPRING, EAST
Property Code	Property Name GRAYLING 14 FED COM	Well Number #304H
OGRID No. 330396	Operator Name AVANT OPERATING, LLC	Elevation 3624'

Surface Location

UL or lot no.	Section	Township	Range	Lot Idn	Feet from the	North/South line	Feet from the	East/West line	County
O	14	19 S	32 E		1025	SOUTH	1359	EAST	LEA

Bottom Hole Location If Different From Surface

UL or lot no.	Section	Township	Range	Lot Idn	Feet from the	North/South line	Feet from the	East/West line	County
B	11	19 S	32 E		100	NORTH	2178	EAST	LEA

Dedicated Acres 1280.00	Joint or Infill	Consolidation Code	Order No.
----------------------------	-----------------	--------------------	-----------

No allowable will be assigned to this completion until all interests have been consolidated or a non-standard unit has been approved by the division.

APPROXIMATE WELL BORE DISTANCE FROM FTP TO LTP	
NM0025497	5190.51'
NM092771	2631.99'
NM138871	2539.60'
TOTAL	10362.10'

DETAIL "A"
N.T.S.

OPERATOR CERTIFICATION

I hereby certify that the information contained herein is true and complete to the best of my knowledge and belief, and that this organization either owns a working interest or unleased mineral interest in the land including the proposed bottom hole location or has a right to drill this well at this location pursuant to a contract with an owner of such a mineral or working interest, or to a voluntary pooling agreement or a compulsory pooling order heretofore entered by the division.

Signature _____ Date _____

Printed Name _____

E-mail Address _____

SURVEYOR CERTIFICATION

I hereby certify that the well location shown on this plat was plotted from field notes of actual surveys made by me or under my supervision, and that the same is true and correct to the best of my belief.

DECEMBER 15, 2023
Date of Survey

Signature and Seal of Professional Surveyor:

 MATTHEW B. TOMERLIN, N.M.P.L.S.
 Certificate Number 23203

Job No.: 23-10-3591

NAD 83 (SHL) 1025' FSL & 1359' FEL	NAD 83 (FTP/PPP#1) 100' FSL & 2178' FEL
LATITUDE = 32.655915°	LATITUDE = 32.653384°
LONGITUDE = -103.732721°	LONGITUDE = -103.735374°
NAD 27 (SURFACE HOLE LOCATION)	NAD 27 (FTP/PPP#1)
LATITUDE = 32.655794°	LATITUDE = 32.653263°
LONGITUDE = -103.732222°	LONGITUDE = -103.734875°
STATE PLANE NAD 83 (N.M. EAST)	STATE PLANE NAD 83 (N.M. EAST)
N: 602875.75' E: 726184.10'	N: 601950.20' E: 725372.60'
STATE PLANE NAD 27 (N.M. EAST)	STATE PLANE NAD 27 (N.M. EAST)
N: 602812.77' E: 685004.54'	N: 601887.25' E: 684193.02'

NAD 83 (PPP#2) 2178' FEL	NAD 83 (LTP/BHL) 100' FNL & 2178' FEL
LATITUDE = 32.667651°	LATITUDE = 32.681865°
LONGITUDE = -103.735408°	LONGITUDE = -103.735437°
NAD 27 (PPP#2)	NAD 27 (LTP/BHL)
LATITUDE = 32.667530°	LATITUDE = 32.681744°
LONGITUDE = -103.734908°	LONGITUDE = -103.734937°
STATE PLANE NAD 83 (N.M. EAST)	STATE PLANE NAD 83 (N.M. EAST)
N: 607140.56' E: 725332.96'	N: 612312.00' E: 725294.79'
STATE PLANE NAD 27 (N.M. EAST)	STATE PLANE NAD 27 (N.M. EAST)
N: 607077.48' E: 684153.52'	N: 612248.79' E: 684115.50'

NOTES

- ALL COORDINATES, BEARINGS, AND DISTANCES CONTAINED HEREIN ARE GRID, BASED UPON THE NEW MEXICO STATE PLANE COORDINATES SYSTEM, NORTH AMERICAN DATUM 83, NEW MEXICO EAST (3001), NAVD 88.
- THIS DOCUMENT IS BASED UPON AN ON THE GROUND SURVEY PERFORMED DURING NOVEMBER, 2023. CERTIFICATION OF THIS DOCUMENT IS ONLY TO THE LOCATION OF THIS EASEMENT IN RELATION TO RECORDED MONUMENT OF DEEDS PROVIDED BY THE CLIENT.
- ELEVATIONS MSL, DERIVED FROM G.N.S.S. OBSERVATION AND DERIVED FROM SAID ON-THE-GROUND SURVEY.

FND. U.S.G.L.O. MON. UNLESS OTHERWISE NOTED
 CALC. CORNER
 SHL/ KOP/ FTP / PPP/ LTP / BHL
— STATE OIL & GAS LEASE
— BLM OIL & GAS LEASE
— HORIZONTAL SPACING UNIT

0' 2500' 5000'

SCALE: 1" = 2500'

District I
1625 N. French Dr., Hobbs, NM 88240
Phone: (575) 393-6161 Fax: (575) 393-0720
District II
811 S. First St., Artesia, NM 88210
Phone: (575) 748-1283 Fax: (575) 748-9720
District III
1000 Rio Brazos Road, Aztec, NM 87410
Phone: (505) 334-6178 Fax: (505) 334-6170
District IV
1220 S. St. Francis Dr., Santa Fe, NM 87505
Phone: (505) 476-3460 Fax: (505) 476-3462

State of New Mexico
Energy, Minerals & Natural Resources Department
OIL CONSERVATION DIVISION
1220 South St. Francis Dr.
Santa Fe, NM 87505

Form C-102
Revised August 1, 2011
Submit one copy to appropriate
District Office

AMENDED REPORT

WELL LOCATION AND ACREAGE DEDICATION PLAT

API Number	Pool Code	Pool Name
	41442	LUSK;BONE SPRING, EAST
Property Code	Property Name	Well Number
	GRAYLING 14 FED COM	#305H
OGRID No.	Operator Name	Elevation
330396	AVANT OPERATING, LLC	3623'

Surface Location

UL or lot no.	Section	Township	Range	Lot Idn	Feet from the	North/South line	Feet from the	East/West line	County
O	14	19 S	32 E		1009	SOUTH	1347	EAST	LEA

Bottom Hole Location If Different From Surface

UL or lot no.	Section	Township	Range	Lot Idn	Feet from the	North/South line	Feet from the	East/West line	County
A	11	19 S	32 E		100	NORTH	1254	EAST	LEA

Dedicated Acres	Joint or Infill	Consolidation Code	Order No.
1280.00			

No allowable will be assigned to this completion until all interests have been consolidated or a non-standard unit has been approved by the division.

NM0025497	3864.05'
NM105821017	1323.35'
NM0063530	5176.64'
TOTAL	10364.04'

OPERATOR CERTIFICATION

I hereby certify that the information contained herein is true and complete to the best of my knowledge and belief, and that this organization either owns a working interest or unleased mineral interest in the land including the proposed bottom hole location or has a right to drill this well at this location pursuant to a contract with an owner of such a mineral or working interest, or to a voluntary pooling agreement or a compulsory pooling order heretofore entered by the division.

Signature _____ Date _____

Printed Name _____

E-mail Address _____

DETAIL "A" N.T.S.

SURVEYOR CERTIFICATION

I hereby certify that the well location shown on this plat was plotted from field notes of actual surveys made by me or under my supervision, and that the same is true and correct to the best of my belief.

DECEMBER 15, 2023
Date of Survey

Signature and Seal of Professional Surveyor:

 MATTHEW B. TOMERLIN, N.M.P.L.S.
 Certificate Number 23203

NOTES

- ALL COORDINATES, BEARINGS, AND DISTANCES CONTAINED HEREIN ARE GRID, BASED UPON THE NEW MEXICO STATE PLANE COORDINATES SYSTEM, NORTH AMERICAN DATUM 83, NEW MEXICO EAST (3001), NAVD 88.
- THIS DOCUMENT IS BASED UPON AN ON THE GROUND SURVEY PERFORMED DURING NOVEMBER, 2023. CERTIFICATION OF THIS DOCUMENT IS ONLY TO THE LOCATION OF THIS EASEMENT IN RELATION TO RECORDED MONUMENT OF DEEDS PROVIDED BY THE CLIENT.
- ELEVATIONS MSL, DERIVED FROM G.N.S.S. OBSERVATION AND DERIVED FROM SAID ON-THE-GROUND SURVEY.

NAD 83 (SHL) 1009' FSL & 1347' FEL	NAD 83 (FTP/PPP#1) 100' FSL & 1254' FEL
LATITUDE = 32.655873°	LATITUDE = 32.653372°
LONGITUDE = -103.732679°	LONGITUDE = -103.732372°
NAD 27 (SURFACE HOLE LOCATION)	NAD 27 (FTP/PPP#1)
LATITUDE = 32.655752°	LATITUDE = 32.653251°
LONGITUDE = -103.732180°	LONGITUDE = -103.731873°
STATE PLANE NAD 83 (N.M. EAST)	STATE PLANE NAD 83 (N.M. EAST)
N: 602860.35' E: 726196.87'	N: 601951.19' E: 726296.62'
STATE PLANE NAD 27 (N.M. EAST)	STATE PLANE NAD 27 (N.M. EAST)
N: 602797.37' E: 685017.31'	N: 601888.23' E: 685117.03'

NAD 83 (PPP#2) 1323' FNL & 1254' FEL	NAD 83 (LTP/BHL) 100' FNL & 1254' FEL
LATITUDE = 32.663993°	LATITUDE = 32.681859°
LONGITUDE = -103.732397°	LONGITUDE = -103.732434°
NAD 27 (PPP#2)	NAD 27 (LTP/BHL)
LATITUDE = 32.663872°	LATITUDE = 32.681738°
LONGITUDE = -103.731897°	LONGITUDE = -103.731934°
STATE PLANE NAD 83 (N.M. EAST)	STATE PLANE NAD 83 (N.M. EAST)
N: 605815.13' E: 726267.08'	N: 612314.94' E: 726218.79'
STATE PLANE NAD 27 (N.M. EAST)	STATE PLANE NAD 27 (N.M. EAST)
N: 605752.07' E: 685087.60'	N: 612251.72' E: 685039.49'

© FND. U.S.G.L.O. MON. UNLESS OTHERWISE NOTED

☒ CALC. CORNER

○ SHL/ KOP/ FTP / PPP/ LTP / BHL

▬ STATE OIL & GAS LEASE

▬ BLM OIL & GAS LEASE

▬ HORIZONTAL SPACING UNIT

0' 2500' 5000'

SCALE: 1" = 2500'

District I
1625 N. French Dr., Hobbs, NM 88240
Phone: (575) 393-6161 Fax: (575) 393-0720
District II
811 S. First St., Artesia, NM 88210
Phone: (575) 748-1283 Fax: (575) 748-9720
District III
1000 Rio Brazos Road, Aztec, NM 87410
Phone: (505) 334-6178 Fax: (505) 334-6170
District IV
1220 S. St. Francis Dr., Santa Fe, NM 87505
Phone: (505) 476-3460 Fax: (505) 476-3462

State of New Mexico
Energy, Minerals & Natural Resources Department
OIL CONSERVATION DIVISION
1220 South St. Francis Dr.
Santa Fe, NM 87505

Form C-102
Revised August 1, 2011
Submit one copy to appropriate
District Office

AMENDED REPORT

WELL LOCATION AND ACREAGE DEDICATION PLAT

API Number	Pool Code 41442	Pool Name LUSK;BONE SPRING, EAST
Property Code	Property Name GRAYLING 14 FED COM	Well Number #306H
OGRID No. 330396	Operator Name AVANT OPERATING, LLC	Elevation 3623'

Surface Location

UL or lot no.	Section	Township	Range	Lot Idn	Feet from the	North/South line	Feet from the	East/West line	County
O	14	19 S	32 E		994	SOUTH	1334	EAST	LEA

Bottom Hole Location If Different From Surface

UL or lot no.	Section	Township	Range	Lot Idn	Feet from the	North/South line	Feet from the	East/West line	County
A	11	19 S	32 E		100	NORTH	330	EAST	LEA

Dedicated Acres 1280.00	Joint or Infill	Consolidation Code	Order No.
----------------------------	-----------------	--------------------	-----------

No allowable will be assigned to this completion until all interests have been consolidated or a non-standard unit has been approved by the division.

NM0025497	3862.83'
NM105821017	1321.47'
NM0063530	5181.70'
TOTAL	10366.00'

OPERATOR CERTIFICATION

I hereby certify that the information contained herein is true and complete to the best of my knowledge and belief, and that this organization either owns a working interest or unleased mineral interest in the land including the proposed bottom hole location or has a right to drill this well at this location pursuant to a contract with an owner of such a mineral or working interest, or to a voluntary pooling agreement or a compulsory pooling order heretofore entered by the division.

Signature _____ Date _____

Printed Name _____

E-mail Address _____

DETAIL "A" N.T.S.

SURVEYOR CERTIFICATION

I hereby certify that the well location shown on this plat was plotted from field notes of actual surveys made by me or under my supervision, and that the same is true and correct to the best of my belief.

DECEMBER 15, 2023
Date of Survey

Signature and Seal of Professional Surveyor:

Job No.: 23-10-3591
 MATTHEW B. TOMERLIN, N.M.P.L.S.
 Certificate Number 23203

NAD 83 (SHL) 994' FSL & 1334' FEL

LATITUDE = 32.655830°
 LONGITUDE = -103.732638°

NAD 27 (SURFACE HOLE LOCATION)

LATITUDE = 32.655709°
 LONGITUDE = -103.732139°

STATE PLANE NAD 83 (N.M. EAST)
 N: 602844.96' E: 726209.63'

STATE PLANE NAD 27 (N.M. EAST)
 N: 602781.98' E: 685030.07'

NAD 83 (FTP/PPP#1) 100' FSL & 330' FEL

LATITUDE = 32.653361°
 LONGITUDE = -103.729370°

NAD 27 (FTP/PPP#1)

LATITUDE = 32.653240°
 LONGITUDE = -103.728871°

STATE PLANE NAD 83 (N.M. EAST)
 N: 601952.19' E: 727220.64'

STATE PLANE NAD 27 (N.M. EAST)
 N: 601889.22' E: 686041.04'

NAD 83 (PPP#2) 1321' FNL & 330' FEL

LATITUDE = 32.663978°
 LONGITUDE = -103.729395°

NAD 27 (PPP#2)

LATITUDE = 32.663857°
 LONGITUDE = -103.728895°

STATE PLANE NAD 83 (N.M. EAST)
 N: 605814.90' E: 727191.07'

STATE PLANE NAD 27 (N.M. EAST)
 N: 605751.83' E: 686011.58'

NAD 83 (LTP/BHL) 100' FNL & 330' FEL

LATITUDE = 32.681853°
 LONGITUDE = -103.729431°

NAD 27 (LTP/BHL)

LATITUDE = 32.681732°
 LONGITUDE = -103.728931°

STATE PLANE NAD 83 (N.M. EAST)
 N: 612317.88' E: 727142.80'

STATE PLANE NAD 27 (N.M. EAST)
 N: 612254.65' E: 685963.49'

NOTES

- ALL COORDINATES, BEARINGS, AND DISTANCES CONTAINED HEREIN ARE GRID, BASED UPON THE NEW MEXICO STATE PLANE COORDINATES SYSTEM, NORTH AMERICAN DATUM 83, NEW MEXICO EAST (3001), NAVD 88.
- THIS DOCUMENT IS BASED UPON AN ON THE GROUND SURVEY PERFORMED DURING NOVEMBER, 2023. CERTIFICATION OF THIS DOCUMENT IS ONLY TO THE LOCATION OF THIS EASEMENT IN RELATION TO RECORDED MONUMENT OF DEEDS PROVIDED BY THE CLIENT.
- ELEVATIONS MSL, DERIVED FROM G.N.S.S. OBSERVATION AND DERIVED FROM SAID ON-THE-GROUND SURVEY.

FND. U.S.G.L.O. MON. UNLESS OTHERWISE NOTED
 CALC. CORNER
 SHL/ KOP/ FTP / PPP/ LTP / BHL
 STATE OIL & GAS LEASE
 BLM OIL & GAS LEASE
 HORIZONTAL SPACING UNIT

SCALE: 1" = 2500'

District I
1625 N. French Dr., Hobbs, NM 88240
Phone: (575) 393-6161 Fax: (575) 393-0720
District II
811 S. First St., Artesia, NM 88210
Phone: (575) 748-1283 Fax: (575) 748-9720
District III
1000 Rio Brazos Road, Aztec, NM 87410
Phone: (505) 334-6178 Fax: (505) 334-6170
District IV
1220 S. St. Francis Dr., Santa Fe, NM 87505
Phone: (505) 476-3460 Fax: (505) 476-3462

State of New Mexico
Energy, Minerals & Natural Resources Department
OIL CONSERVATION DIVISION
1220 South St. Francis Dr.
Santa Fe, NM 87505

Form C-102
Revised August 1, 2011
Submit one copy to appropriate
District Office

AMENDED REPORT

WELL LOCATION AND ACREAGE DEDICATION PLAT

API Number	Pool Code 41442	Pool Name LUSK;BONE SPRING, EAST
Property Code	Property Name GRAYLING 14 FED COM	Well Number #501H
OGRID No. 330396	Operator Name AVANT OPERATING, LLC	Elevation 3621'

Surface Location

UL or lot no.	Section	Township	Range	Lot Idn	Feet from the	North/South line	Feet from the	East/West line	County
M	14	19 S	32 E		466	SOUTH	340	WEST	LEA

Bottom Hole Location If Different From Surface

UL or lot no.	Section	Township	Range	Lot Idn	Feet from the	North/South line	Feet from the	East/West line	County
D	11	19 S	32 E		100	NORTH	330	WEST	LEA

Dedicated Acres 1280.00	Joint or Infill	Consolidation Code	Order No.
----------------------------	-----------------	--------------------	-----------

No allowable will be assigned to this completion until all interests have been consolidated or a non-standard unit has been approved by the division.

APPROXIMATE WELL BORE DISTANCE FROM FTP TO LTP	
NM0025497	5180.18'
NM092771	3963.06'
NM138871	1222.94'
TOTAL	10366.18'

DETAIL "A"
N.T.S.

OPERATOR CERTIFICATION

I hereby certify that the information contained herein is true and complete to the best of my knowledge and belief, and that this organization either owns a working interest or unleased mineral interest in the land including the proposed bottom hole location or has a right to drill this well at this location pursuant to a contract with an owner of such a mineral or working interest, or to a voluntary pooling agreement or a compulsory pooling order heretofore entered by the division.

Signature _____ Date _____

Printed Name _____

E-mail Address _____

SURVEYOR CERTIFICATION

I hereby certify that the well location shown on this plat was plotted from field notes of actual surveys made by me or under my supervision, and that the same is true and correct to the best of my belief.

DECEMBER 15, 2023
Date of Survey

Signature and Seal of Professional Surveyor:

MATTHEW B. TOMERLIN, N.M.P.L.S.
 Certificate Number 23203

Job No.: 23-10-3591

NOTES

- ALL COORDINATES, BEARINGS, AND DISTANCES CONTAINED HEREIN ARE GRID, BASED UPON THE NEW MEXICO STATE PLANE COORDINATES SYSTEM, NORTH AMERICAN DATUM 83, NEW MEXICO EAST (3001), NAVD 88.
- THIS DOCUMENT IS BASED UPON AN ON THE GROUND SURVEY PERFORMED DURING NOVEMBER, 2023. CERTIFICATION OF THIS DOCUMENT IS ONLY TO THE LOCATION OF THIS EASEMENT IN RELATION TO RECORDED MONUMENT OF DEEDS PROVIDED BY THE CLIENT.
- ELEVATIONS MSL, DERIVED FROM G.N.S.S. OBSERVATION AND DERIVED FROM SAID ON-THE-GROUND SURVEY.

NAD 83 (SHL) 466' FSL & 340' FWL	
LATITUDE = 32.654421°	LONGITUDE = -103.744340°
NAD 27 (SURFACE HOLE LOCATION)	
LATITUDE = 32.654300°	LONGITUDE = -103.743840°
STATE PLANE NAD 83 (N.M. EAST)	
N: 602312.20° E: 722611.10°	
STATE PLANE NAD 27 (N.M. EAST)	
N: 602249.27° E: 681431.56°	

NAD 83 (FTP/PPP#1) 100' FSL & 330' FWL	
LATITUDE = 32.653415°	LONGITUDE = -103.744369°
NAD 27 (FTP/PPP#1)	
LATITUDE = 32.653294°	LONGITUDE = -103.743869°
STATE PLANE NAD 83 (N.M. EAST)	
N: 601946.03° E: 722604.12°	
STATE PLANE NAD 27 (N.M. EAST)	
N: 601883.11° E: 681424.57°	

NAD 83 (PPP#2) 330' FWL	
LATITUDE = 32.667653°	LONGITUDE = -103.744415°
NAD 27 (PPP#2)	
LATITUDE = 32.667532°	LONGITUDE = -103.743915°
STATE PLANE NAD 83 (N.M. EAST)	
N: 607126.03° E: 722561.39°	
STATE PLANE NAD 27 (N.M. EAST)	
N: 607062.98° E: 681381.98°	

NAD 83 (LTP/BHL) 100' FNL & 330' FWL	
LATITUDE = 32.681907°	LONGITUDE = -103.744464°
NAD 27 (LTP/BHL)	
LATITUDE = 32.681786°	LONGITUDE = -103.743963°
STATE PLANE NAD 83 (N.M. EAST)	
N: 612311.84° E: 722517.30°	
STATE PLANE NAD 27 (N.M. EAST)	
N: 612248.66° E: 681338.04°	

© FND. U.S.G.L.O. MON. UNLESS OTHERWISE NOTED

☒ CALC. CORNER

○ SHL / KOP / FTP / PPP / LTP / BHL

▬ STATE OIL & GAS LEASE

▬ BLM OIL & GAS LEASE

▬ HORIZONTAL SPACING UNIT

0' 2500' 5000'

SCALE: 1" = 2500'

District I
1625 N. French Dr., Hobbs, NM 88240
Phone: (575) 393-6161 Fax: (575) 393-0720
District II
811 S. First St., Artesia, NM 88210
Phone: (575) 748-1283 Fax: (575) 748-9720
District III
1000 Rio Brazos Road, Aztec, NM 87410
Phone: (505) 334-6178 Fax: (505) 334-6170
District IV
1220 S. St. Francis Dr., Santa Fe, NM 87505
Phone: (505) 476-3460 Fax: (505) 476-3462

State of New Mexico
Energy, Minerals & Natural Resources Department
OIL CONSERVATION DIVISION
1220 South St. Francis Dr.
Santa Fe, NM 87505

Form C-102
Revised August 1, 2011
Submit one copy to appropriate
District Office

AMENDED REPORT

WELL LOCATION AND ACREAGE DEDICATION PLAT

API Number	Pool Code 41442	Pool Name LUSK;BONE SPRING, EAST
Property Code	Property Name GRAYLING 14 FED COM	Well Number #502H
OGRID No. 330396	Operator Name AVANT OPERATING, LLC	Elevation 3624'

Surface Location

UL or lot no.	Section	Township	Range	Lot Idn	Feet from the	North/South line	Feet from the	East/West line	County
N	14	19 S	32 E		835	SOUTH	2079	WEST	LEA

Bottom Hole Location If Different From Surface

UL or lot no.	Section	Township	Range	Lot Idn	Feet from the	North/South line	Feet from the	East/West line	County
D	11	19 S	32 E		100	NORTH	1254	WEST	LEA

Dedicated Acres 1280.00	Joint or Infill	Consolidation Code	Order No.
----------------------------	-----------------	--------------------	-----------

No allowable will be assigned to this completion until all interests have been consolidated or a non-standard unit has been approved by the division.

APPROXIMATE WELL BORE DISTANCE FROM FTP TO LTP	
NM0025497	5184.94'
NM092771	3957.64'
NM138871	1221.61'
TOTAL	10364.19'

DETAIL "A"
N.T.S.

OPERATOR CERTIFICATION

I hereby certify that the information contained herein is true and complete to the best of my knowledge and belief, and that this organization either owns a working interest or unleased mineral interest in the land including the proposed bottom hole location or has a right to drill this well at this location pursuant to a contract with an owner of such a mineral or working interest, or to a voluntary pooling agreement or a compulsory pooling order heretofore entered by the division.

Signature _____ Date _____

Printed Name _____

E-mail Address _____

SURVEYOR CERTIFICATION

I hereby certify that the well location shown on this plat was plotted from field notes of actual surveys made by me or under my supervision, and that the same is true and correct to the best of my belief.

DECEMBER 15, 2023
Date of Survey

Signature and Seal of Professional Surveyor:

 MATTHEW B. TOMERLIN, N.M.P.L.S.
 Certificate Number 23203

Job No.: 23-10-3591

NAD 83 (SHL) 835' FSL & 2079' FWL	NAD 83 (FTP/PPP#1) 100' FSL & 1254' FWL
LATITUDE = 32.655416°	LATITUDE = 32.653405°
LONGITUDE = -103.738692°	LONGITUDE = -103.741367°
NAD 27 (SURFACE HOLE LOCATION)	NAD 27 (FTP/PPP#1)
LATITUDE = 32.655295°	LATITUDE = 32.653284°
LONGITUDE = -103.738192°	LONGITUDE = -103.740867°
STATE PLANE NAD 83 (N.M. EAST)	STATE PLANE NAD 83 (N.M. EAST)
N: 602683.71' E: 724347.33'	N: 601947.50' E: 723528.14'
STATE PLANE NAD 27 (N.M. EAST)	STATE PLANE NAD 27 (N.M. EAST)
N: 602620.75' E: 683167.78'	N: 601884.57' E: 682348.58'

NAD 83 (PPP#2) 1254' FWL	NAD 83 (LTP/BHL) 100' FNL & 1254' FWL
LATITUDE = 32.667656°	LATITUDE = 32.681892°
LONGITUDE = -103.741412°	LONGITUDE = -103.741461°
NAD 27 (PPP#2)	NAD 27 (LTP/BHL)
LATITUDE = 32.667535°	LATITUDE = 32.681771°
LONGITUDE = -103.740912°	LONGITUDE = -103.740960°
STATE PLANE NAD 83 (N.M. EAST)	STATE PLANE NAD 83 (N.M. EAST)
N: 607132.26' E: 723485.37'	N: 612311.32' E: 723441.36'
STATE PLANE NAD 27 (N.M. EAST)	STATE PLANE NAD 27 (N.M. EAST)
N: 607069.20' E: 682305.95'	N: 612248.13' E: 682262.09'

NOTES

- ALL COORDINATES, BEARINGS, AND DISTANCES CONTAINED HEREIN ARE GRID, BASED UPON THE NEW MEXICO STATE PLANE COORDINATES SYSTEM, NORTH AMERICAN DATUM 83, NEW MEXICO EAST (3001), NAVD 88.
- THIS DOCUMENT IS BASED UPON AN ON THE GROUND SURVEY PERFORMED DURING NOVEMBER, 2023. CERTIFICATION OF THIS DOCUMENT IS ONLY TO THE LOCATION OF THIS EASEMENT IN RELATION TO RECORDED MONUMENT OF DEEDS PROVIDED BY THE CLIENT.
- ELEVATIONS MSL, DERIVED FROM G.N.S.S. OBSERVATION AND DERIVED FROM SAID ON-THE-GROUND SURVEY.

FND. U.S.G.L.O. MON. UNLESS OTHERWISE NOTED
 CALC. CORNER
 SHL/ KOP/ FTP / PPP/ LTP / BHL
 STATE OIL & GAS LEASE
 BLM OIL & GAS LEASE
 HORIZONTAL SPACING UNIT

0' 2500' 5000'

SCALE: 1" = 2500'

District I
1625 N. French Dr., Hobbs, NM 88240
Phone: (575) 393-6161 Fax: (575) 393-0720
District II
811 S. First St., Artesia, NM 88210
Phone: (575) 748-1283 Fax: (575) 748-9720
District III
1000 Rio Brazos Road, Aztec, NM 87410
Phone: (505) 334-6178 Fax: (505) 334-6170
District IV
1220 S. St. Francis Dr., Santa Fe, NM 87505
Phone: (505) 476-3460 Fax: (505) 476-3462

State of New Mexico
Energy, Minerals & Natural Resources Department
OIL CONSERVATION DIVISION
1220 South St. Francis Dr.
Santa Fe, NM 87505

Form C-102
Revised August 1, 2011
Submit one copy to appropriate
District Office

AMENDED REPORT

WELL LOCATION AND ACREAGE DEDICATION PLAT

API Number	Pool Code	Pool Name
	41442	LUSK;BONE SPRING, EAST
Property Code	Property Name	Well Number
	GRAYLING 14 FED COM	#503H
OGRID No.	Operator Name	Elevation
330396	AVANT OPERATING, LLC	3623'

Surface Location

UL or lot no.	Section	Township	Range	Lot Idn	Feet from the	North/South line	Feet from the	East/West line	County
N	14	19 S	32 E		835	SOUTH	2099	WEST	LEA

Bottom Hole Location If Different From Surface

UL or lot no.	Section	Township	Range	Lot Idn	Feet from the	North/South line	Feet from the	East/West line	County
C	11	19 S	32 E		100	NORTH	2178	WEST	LEA

Dedicated Acres	Joint or Infill	Consolidation Code	Order No.
1280.00			

No allowable will be assigned to this completion until all interests have been consolidated or a non-standard unit has been approved by the division.

NM105821018	1219.82'
NM0063530	3969.87'
NM092771	3952.21'
NM138871	1220.28'
TOTAL	10362.18'

OPERATOR CERTIFICATION

I hereby certify that the information contained herein is true and complete to the best of my knowledge and belief, and that this organization either owns a working interest or unleased mineral interest in the land including the proposed bottom hole location or has a right to drill this well at this location pursuant to a contract with an owner of such a mineral or working interest, or to a voluntary pooling agreement or a compulsory pooling order heretofore entered by the division.

Signature _____ Date _____

Printed Name _____

E-mail Address _____

DETAIL "A" N.T.S.

SURVEYOR CERTIFICATION

I hereby certify that the well location shown on this plat was plotted from field notes of actual surveys made by me or under my supervision, and that the same is true and correct to the best of my belief.

DECEMBER 15, 2023

Date of Survey _____

Signature and Seal of Professional Surveyor:

Job No.: 23-10-3591
MATTHEW B. TOMERLIN, N.M.P.L.S.
Certificate Number 23203

NAD 83 (SHL) 835' FSL & 2099' FWL	NAD 83 (FTP/PPP#1) 100' FSL & 2178' FWL	NAD 83 (PPP#2) 1320' FSL & 2178' FWL
LATITUDE = 32.655416° LONGITUDE = -103.738627°	LATITUDE = 32.653395° LONGITUDE = -103.738365°	LATITUDE = 32.656748° LONGITUDE = -103.738375°
NAD 27 (SURFACE HOLE LOCATION)	NAD 27 (FTP/PPP#1)	NAD 27 (PPP#2)
LATITUDE = 32.655295° LONGITUDE = -103.738128°	LATITUDE = 32.653274° LONGITUDE = -103.737866°	LATITUDE = 32.656627° LONGITUDE = -103.737875°
STATE PLANE NAD 83 (N.M. EAST)	STATE PLANE NAD 83 (N.M. EAST)	STATE PLANE NAD 83 (N.M. EAST)
N: 602683.74' E: 724367.33'	N: 601948.97' E: 724452.16'	N: 603168.75' E: 724442.10'
STATE PLANE NAD 27 (N.M. EAST)	STATE PLANE NAD 27 (N.M. EAST)	STATE PLANE NAD 27 (N.M. EAST)
N: 602620.78' E: 683187.78'	N: 601886.03' E: 683272.59'	N: 603105.78' E: 683262.56'

NOTES

- ALL COORDINATES, BEARINGS, AND DISTANCES CONTAINED HEREIN ARE GRID, BASED UPON THE NEW MEXICO STATE PLANE COORDINATES SYSTEM, NORTH AMERICAN DATUM 83, NEW MEXICO EAST (3001), NAVD 88.
- THIS DOCUMENT IS BASED UPON AN ON THE GROUND SURVEY PERFORMED DURING NOVEMBER, 2023. CERTIFICATION OF THIS DOCUMENT IS ONLY TO THE LOCATION OF THIS EASEMENT IN RELATION TO RECORDED MONUMENT OF DEEDS PROVIDED BY THE CLIENT.
- ELEVATIONS MSL, DERIVED FROM G.N.S.S. OBSERVATION AND DERIVED FROM SAID ON-THE-GROUND SURVEY.

NAD 83 (PPP#3) 2178' FWL	NAD 83 (LTP/BHL) 100' FNL & 2178' FWL
LATITUDE = 32.667659° LONGITUDE = -103.738409°	LATITUDE = 32.681876° LONGITUDE = -103.738458°
NAD 27 (PPP#3)	NAD 27 (LTP/BHL)
LATITUDE = 32.667538° LONGITUDE = -103.737909°	LATITUDE = 32.681755° LONGITUDE = -103.737957°
STATE PLANE NAD 83 (N.M. EAST)	STATE PLANE NAD 83 (N.M. EAST)
N: 607138.49' E: 724409.35'	N: 612310.80' E: 724365.41'
STATE PLANE NAD 27 (N.M. EAST)	STATE PLANE NAD 27 (N.M. EAST)
N: 607075.42' E: 683229.92'	N: 612247.60' E: 683186.13'

© FND, U.S.G.L.O. MON. UNLESS OTHERWISE NOTED

☒ CALC. CORNER

○ SHL/ KOP/ FTP / PPP/ LTP / BHL

▬ STATE OIL & GAS LEASE

▬ BLM OIL & GAS LEASE

▬ HORIZONTAL SPACING UNIT

0' 2500' 5000'

SCALE: 1" = 2500'

District I
1625 N. French Dr., Hobbs, NM 88240
Phone: (575) 393-6161 Fax: (575) 393-0720
District II
811 S. First St., Artesia, NM 88210
Phone: (575) 748-1283 Fax: (575) 748-9720
District III
1000 Rio Brazos Road, Aztec, NM 87410
Phone: (505) 334-6178 Fax: (505) 334-6170
District IV
1220 S. St. Francis Dr., Santa Fe, NM 87505
Phone: (505) 476-3460 Fax: (505) 476-3462

State of New Mexico
Energy, Minerals & Natural Resources Department
OIL CONSERVATION DIVISION
1220 South St. Francis Dr.
Santa Fe, NM 87505

Form C-102
Revised August 1, 2011
Submit one copy to appropriate
District Office

AMENDED REPORT

WELL LOCATION AND ACREAGE DEDICATION PLAT

API Number	Pool Code 41442	Pool Name LUSK;BONE SPRING, EAST
Property Code	Property Name GRAYLING 14 FED COM	Well Number #504H
OGRID No. 330396	Operator Name AVANT OPERATING, LLC	Elevation 3624'

Surface Location

UL or lot no.	Section	Township	Range	Lot Idn	Feet from the	North/South line	Feet from the	East/West line	County
O	14	19 S	32 E		929	SOUTH	1476	EAST	LEA

Bottom Hole Location If Different From Surface

UL or lot no.	Section	Township	Range	Lot Idn	Feet from the	North/South line	Feet from the	East/West line	County
B	11	19 S	32 E		100	NORTH	2178	EAST	LEA

Dedicated Acres 1280.00	Joint or Infill	Consolidation Code	Order No.
----------------------------	-----------------	--------------------	-----------

No allowable will be assigned to this completion until all interests have been consolidated or a non-standard unit has been approved by the division.

APPROXIMATE WELL BORE DISTANCE FROM FTP TO LTP	
NM0025497	5190.51'
NM092771	2631.99'
NM138871	2539.60'
TOTAL	10362.10'

DETAIL "A"
N.T.S.

OPERATOR CERTIFICATION

I hereby certify that the information contained herein is true and complete to the best of my knowledge and belief, and that this organization either owns a working interest or unleased mineral interest in the land including the proposed bottom hole location or has a right to drill this well at this location pursuant to a contract with an owner of such a mineral or working interest, or to a voluntary pooling agreement or a compulsory pooling order heretofore entered by the division.

Signature _____ Date _____

Printed Name _____

E-mail Address _____

SURVEYOR CERTIFICATION

I hereby certify that the well location shown on this plat was plotted from field notes of actual surveys made by me or under my supervision, and that the same is true and correct to the best of my belief.

DECEMBER 15, 2023
Date of Survey

Signature and Seal of Professional Surveyor:

 MATTHEW B. TOMERLIN, N.M.P.L.S.
 Certificate Number 23203

Job No.: 23-10-3591

NAD 83 (SHL) 929' FSL & 1476' FEL	NAD 83 (FTP/PPP#1) 100' FSL & 2178' FEL
LATITUDE = 32.65654° LONGITUDE = -103.733098°	LATITUDE = 32.653384° LONGITUDE = -103.735374°
NAD 27 (SURFACE HOLE LOCATION)	NAD 27 (FTP/PPP#1)
LATITUDE = 32.655533° LONGITUDE = -103.732599°	LATITUDE = 32.653263° LONGITUDE = -103.734875°
STATE PLANE NAD 83 (N.M. EAST)	STATE PLANE NAD 83 (N.M. EAST)
N: 602779.99' E: 726068.64'	N: 601950.20' E: 725372.60'
STATE PLANE NAD 27 (N.M. EAST)	STATE PLANE NAD 27 (N.M. EAST)
N: 602717.01' E: 684889.08'	N: 601887.25' E: 684193.02'

NAD 83 (PPP#2) 2178' FEL	NAD 83 (LTP/BHL) 100' FNL & 2178' FEL
LATITUDE = 32.667651° LONGITUDE = -103.735408°	LATITUDE = 32.681865° LONGITUDE = -103.735437°
NAD 27 (PPP#2)	NAD 27 (LTP/BHL)
LATITUDE = 32.667530° LONGITUDE = -103.734908°	LATITUDE = 32.681744° LONGITUDE = -103.734937°
STATE PLANE NAD 83 (N.M. EAST)	STATE PLANE NAD 83 (N.M. EAST)
N: 607140.56' E: 725332.96'	N: 612312.00' E: 725294.79'
STATE PLANE NAD 27 (N.M. EAST)	STATE PLANE NAD 27 (N.M. EAST)
N: 607077.48' E: 684153.52'	N: 612248.79' E: 684115.50'

NOTES

- ALL COORDINATES, BEARINGS, AND DISTANCES CONTAINED HEREIN ARE GRID, BASED UPON THE NEW MEXICO STATE PLANE COORDINATES SYSTEM, NORTH AMERICAN DATUM 83, NEW MEXICO EAST (3001), NAVD 88.
- THIS DOCUMENT IS BASED UPON AN ON THE GROUND SURVEY PERFORMED DURING NOVEMBER, 2023. CERTIFICATION OF THIS DOCUMENT IS ONLY TO THE LOCATION OF THIS EASEMENT IN RELATION TO RECORDED MONUMENT OF DEEDS PROVIDED BY THE CLIENT.
- ELEVATIONS MSL, DERIVED FROM G.N.S.S. OBSERVATION AND DERIVED FROM SAID ON-THE-GROUND SURVEY.

FND. U.S.G.L.O. MON. UNLESS OTHERWISE NOTED
 CALC. CORNER
 SHL/ KOP/ FTP / PPP/ LTP / BHL
 STATE OIL & GAS LEASE
 BLM OIL & GAS LEASE
 HORIZONTAL SPACING UNIT

0' 2500' 5000'

SCALE: 1" = 2500'

District I
1625 N. French Dr., Hobbs, NM 88240
Phone: (575) 393-6161 Fax: (575) 393-0720
District II
811 S. First St., Artesia, NM 88210
Phone: (575) 748-1283 Fax: (575) 748-9720
District III
1000 Rio Brazos Road, Aztec, NM 87410
Phone: (505) 334-6178 Fax: (505) 334-6170
District IV
1220 S. St. Francis Dr., Santa Fe, NM 87505
Phone: (505) 476-3460 Fax: (505) 476-3462

State of New Mexico
Energy, Minerals & Natural Resources Department
OIL CONSERVATION DIVISION
1220 South St. Francis Dr.
Santa Fe, NM 87505

Form C-102
Revised August 1, 2011
Submit one copy to appropriate
District Office

AMENDED REPORT

WELL LOCATION AND ACREAGE DEDICATION PLAT

API Number	Pool Code 41442	Pool Name LUSK;BONE SPRING, EAST
Property Code	Property Name GRAYLING 14 FED COM	Well Number #505H
OGRID No. 330396	Operator Name AVANT OPERATING, LLC	Elevation 3624'

Surface Location

UL or lot no.	Section	Township	Range	Lot Idn	Feet from the	North/South line	Feet from the	East/West line	County
O	14	19 S	32 E		914	SOUTH	1463	EAST	LEA

Bottom Hole Location If Different From Surface

UL or lot no.	Section	Township	Range	Lot Idn	Feet from the	North/South line	Feet from the	East/West line	County
A	11	19 S	32 E		100	NORTH	1254	EAST	LEA

Dedicated Acres 1280.00	Joint or Infill	Consolidation Code	Order No.
----------------------------	-----------------	--------------------	-----------

No allowable will be assigned to this completion until all interests have been consolidated or a non-standard unit has been approved by the division.

APPROXIMATE WELL BORE DISTANCE FROM FTP TO LTP	
NM0025497	3864.05'
NM105821017	1323.35'
NM0063530	5176.64'
TOTAL	10364.04'

OPERATOR CERTIFICATION

I hereby certify that the information contained herein is true and complete to the best of my knowledge and belief, and that this organization either owns a working interest or unleased mineral interest in the land including the proposed bottom hole location or has a right to drill this well at this location pursuant to a contract with an owner of such a mineral or working interest, or to a voluntary pooling agreement or a compulsory pooling order heretofore entered by the division.

Signature _____ Date _____

Printed Name _____

E-mail Address _____

DETAIL "A" N.T.S.

SURVEYOR CERTIFICATION

I hereby certify that the well location shown on this plat was plotted from field notes of actual surveys made by me or under my supervision, and that the same is true and correct to the best of my belief.

DECEMBER 15, 2023
Date of Survey

Signature and Seal of Professional Surveyor:

 MATTHEW B. TOMERLIN, N.M.P.L.S.
 Certificate Number 23203

NOTES

- ALL COORDINATES, BEARINGS, AND DISTANCES CONTAINED HEREIN ARE GRID, BASED UPON THE NEW MEXICO STATE PLANE COORDINATES SYSTEM, NORTH AMERICAN DATUM 83, NEW MEXICO EAST (3001), NAVD 88.
- THIS DOCUMENT IS BASED UPON AN ON THE GROUND SURVEY PERFORMED DURING NOVEMBER, 2023. CERTIFICATION OF THIS DOCUMENT IS ONLY TO THE LOCATION OF THIS EASEMENT IN RELATION TO RECORDED MONUMENT OF DEEDS PROVIDED BY THE CLIENT.
- ELEVATIONS MSL, DERIVED FROM G.N.S.S. OBSERVATION AND DERIVED FROM SAID ON-THE-GROUND SURVEY.

NAD 83 (SHL) 914' FSL & 1463' FEL
LATITUDE = 32.655611°
LONGITUDE = -103.733056°
NAD 27 (SURFACE HOLE LOCATION)
LATITUDE = 32.655490°
LONGITUDE = -103.732557°
STATE PLANE NAD 83 (N.M. EAST)
N: 602764.60' E: 726081.41'
STATE PLANE NAD 27 (N.M. EAST)
N: 602701.62' E: 684901.85'

NAD 83 (FTP/PPP#1) 100' FSL & 1254' FEL
LATITUDE = 32.653372°
LONGITUDE = -103.732372°
NAD 27 (FTP/PPP#1)
LATITUDE = 32.653251°
LONGITUDE = -103.731873°
STATE PLANE NAD 83 (N.M. EAST)
N: 601951.19' E: 726296.62'
STATE PLANE NAD 27 (N.M. EAST)
N: 601888.23' E: 685117.03'

NAD 83 (PPP#2) 1323' FNL & 1254' FEL
LATITUDE = 32.663993°
LONGITUDE = -103.732397°
NAD 27 (PPP#2)
LATITUDE = 32.663872°
LONGITUDE = -103.731897°
STATE PLANE NAD 83 (N.M. EAST)
N: 605815.13' E: 726267.08'
STATE PLANE NAD 27 (N.M. EAST)
N: 605752.07' E: 685087.60'

NAD 83 (LTP/BHL) 100' FNL & 1254' FEL
LATITUDE = 32.681859°
LONGITUDE = -103.732434°
NAD 27 (LTP/BHL)
LATITUDE = 32.681738°
LONGITUDE = -103.731934°
STATE PLANE NAD 83 (N.M. EAST)
N: 612314.94' E: 726218.79'
STATE PLANE NAD 27 (N.M. EAST)
N: 612251.72' E: 685039.49'

© FND. U.S.G.L.O. MON. UNLESS OTHERWISE NOTED

☒ CALC. CORNER

○ SHL/ KOP/ FTP / PPP/ LTP / BHL

▬ STATE OIL & GAS LEASE

▬ BLM OIL & GAS LEASE

▬ HORIZONTAL SPACING UNIT

0' 2500' 5000'

SCALE: 1" = 2500'

District I
1625 N. French Dr., Hobbs, NM 88240
Phone: (575) 393-6161 Fax: (575) 393-0720
District II
811 S. First St., Artesia, NM 88210
Phone: (575) 748-1283 Fax: (575) 748-9720
District III
1000 Rio Brazos Road, Aztec, NM 87410
Phone: (505) 334-6178 Fax: (505) 334-6170
District IV
1220 S. St. Francis Dr., Santa Fe, NM 87505
Phone: (505) 476-3460 Fax: (505) 476-3462

State of New Mexico
Energy, Minerals & Natural Resources Department
OIL CONSERVATION DIVISION
1220 South St. Francis Dr.
Santa Fe, NM 87505

Form C-102
Revised August 1, 2011
Submit one copy to appropriate
District Office

AMENDED REPORT

WELL LOCATION AND ACREAGE DEDICATION PLAT

API Number	Pool Code 41442	Pool Name LUSK;BONE SPRING, EAST
Property Code	Property Name GRAYLING 14 FED COM	Well Number #601H
OGRID No. 330396	Operator Name AVANT OPERATING, LLC	Elevation 3622'

Surface Location

UL or lot no.	Section	Township	Range	Lot Idn	Feet from the	North/South line	Feet from the	East/West line	County
M	14	19 S	32 E		466	SOUTH	360	WEST	LEA

Bottom Hole Location If Different From Surface

UL or lot no.	Section	Township	Range	Lot Idn	Feet from the	North/South line	Feet from the	East/West line	County
D	11	19 S	32 E		100	NORTH	330	WEST	LEA

Dedicated Acres 1280.00	Joint or Infill	Consolidation Code	Order No.
----------------------------	-----------------	--------------------	-----------

No allowable will be assigned to this completion until all interests have been consolidated or a non-standard unit has been approved by the division.

APPROXIMATE WELL BORE DISTANCE FROM FTP TO LTP	
NM0025497	5180.18'
NM092771	3963.06'
NM138871	1222.94'
TOTAL	10366.18'

DETAIL "A"
N.T.S.

OPERATOR CERTIFICATION

I hereby certify that the information contained herein is true and complete to the best of my knowledge and belief, and that this organization either owns a working interest or unleased mineral interest in the land including the proposed bottom hole location or has a right to drill this well at this location pursuant to a contract with an owner of such a mineral or working interest, or to a voluntary pooling agreement or a compulsory pooling order heretofore entered by the division.

Signature _____ Date _____

Printed Name _____

E-mail Address _____

SURVEYOR CERTIFICATION

I hereby certify that the well location shown on this plat was plotted from field notes of actual surveys made by me or under my supervision, and that the same is true and correct to the best of my belief.

DECEMBER 15, 2023
Date of Survey

Signature and Seal of Professional Surveyor:

Job No.: 23-10-3591
 MATTHEW B. TOMERLIN, N.M.P.L.S.
 Certificate Number 23203

NOTES

- ALL COORDINATES, BEARINGS, AND DISTANCES CONTAINED HEREIN ARE GRID, BASED UPON THE NEW MEXICO STATE PLANE COORDINATES SYSTEM, NORTH AMERICAN DATUM 83, NEW MEXICO EAST (3001), NAVD 88.
- THIS DOCUMENT IS BASED UPON AN ON THE GROUND SURVEY PERFORMED DURING NOVEMBER, 2023. CERTIFICATION OF THIS DOCUMENT IS ONLY TO THE LOCATION OF THIS EASEMENT IN RELATION TO RECORDED MONUMENT OF DEEDS PROVIDED BY THE CLIENT.
- ELEVATIONS MSL, DERIVED FROM G.N.S.S. OBSERVATION AND DERIVED FROM SAID ON-THE-GROUND SURVEY.

NAD 83 (SHL) 466' FSL & 360' FWL
LATITUDE = 32.654421°
LONGITUDE = -103.744275°
NAD 27 (SURFACE HOLE LOCATION)
LATITUDE = 32.654300°
LONGITUDE = -103.743775°
STATE PLANE NAD 83 (N.M. EAST)
N: 602312.23° E: 722631.10'
STATE PLANE NAD 27 (N.M. EAST)
N: 602249.30° E: 681451.56'

NAD 83 (FTP/PPP#1) 100' FSL & 330' FWL
LATITUDE = 32.653415°
LONGITUDE = -103.744369°
NAD 27 (FTP/PPP#1)
LATITUDE = 32.653294°
LONGITUDE = -103.743869°
STATE PLANE NAD 83 (N.M. EAST)
N: 601946.03° E: 722604.12'
STATE PLANE NAD 27 (N.M. EAST)
N: 601883.11° E: 681424.57'

NAD 83 (PPP#2) 330' FWL
LATITUDE = 32.667653°
LONGITUDE = -103.744415°
NAD 27 (PPP#2)
LATITUDE = 32.667532°
LONGITUDE = -103.743915°
STATE PLANE NAD 83 (N.M. EAST)
N: 607126.03° E: 722561.39'
STATE PLANE NAD 27 (N.M. EAST)
N: 607062.98° E: 681381.98'

NAD 83 (LTP/BHL) 100' FNL & 330' FWL
LATITUDE = 32.681907°
LONGITUDE = -103.744464°
NAD 27 (LTP/BHL)
LATITUDE = 32.681786°
LONGITUDE = -103.743963°
STATE PLANE NAD 83 (N.M. EAST)
N: 612311.84° E: 722517.30'
STATE PLANE NAD 27 (N.M. EAST)
N: 612248.66° E: 681338.04'

© FND. U.S.G.L.O. MON. UNLESS OTHERWISE NOTED

☒ CALC. CORNER

○ SHL / KOP / FTP / PPP / LTP / BHL

▬ STATE OIL & GAS LEASE

▬ BLM OIL & GAS LEASE

▬ HORIZONTAL SPACING UNIT

0' 2500' 5000'

SCALE: 1" = 2500'

District I
1625 N. French Dr., Hobbs, NM 88240
Phone: (575) 393-6161 Fax: (575) 393-0720
District II
811 S. First St., Artesia, NM 88210
Phone: (575) 748-1283 Fax: (575) 748-9720
District III
1000 Rio Brazos Road, Aztec, NM 87410
Phone: (505) 334-6178 Fax: (505) 334-6170
District IV
1220 S. St. Francis Dr., Santa Fe, NM 87505
Phone: (505) 476-3460 Fax: (505) 476-3462

State of New Mexico
Energy, Minerals & Natural Resources Department
OIL CONSERVATION DIVISION
1220 South St. Francis Dr.
Santa Fe, NM 87505

Form C-102
Revised August 1, 2011
Submit one copy to appropriate
District Office

AMENDED REPORT

WELL LOCATION AND ACREAGE DEDICATION PLAT

API Number		Pool Code 41442	Pool Name LUSK;BONE SPRING, EAST
Property Code	Property Name GRAYLING 14 FED COM		Well Number #602H
OGRID No. 330396	Operator Name AVANT OPERATING, LLC		Elevation 3623'

Surface Location

UL or lot no.	Section	Township	Range	Lot Idn	Feet from the	North/South line	Feet from the	East/West line	County
N	14	19 S	32 E		685	SOUTH	2078	WEST	LEA

Bottom Hole Location If Different From Surface

UL or lot no.	Section	Township	Range	Lot Idn	Feet from the	North/South line	Feet from the	East/West line	County
D	11	19 S	32 E		100	NORTH	1254	WEST	LEA

Dedicated Acres 1280.00	Joint or Infill	Consolidation Code	Order No.
----------------------------	-----------------	--------------------	-----------

No allowable will be assigned to this completion until all interests have been consolidated or a non-standard unit has been approved by the division.

APPROXIMATE WELL BORE DISTANCE FROM FTP TO LTP	
NM0025497	5184.94'
NM092771	3957.64'
NM138871	1221.61'
TOTAL	10364.19'

DETAIL "A"
N.T.S.

OPERATOR CERTIFICATION

I hereby certify that the information contained herein is true and complete to the best of my knowledge and belief, and that this organization either owns a working interest or unleased mineral interest in the land including the proposed bottom hole location or has a right to drill this well at this location pursuant to a contract with an owner of such a mineral or working interest, or to a voluntary pooling agreement or a compulsory pooling order heretofore entered by the division.

Signature _____ Date _____

Printed Name _____

E-mail Address _____

SURVEYOR CERTIFICATION

I hereby certify that the well location shown on this plat was plotted from field notes of actual surveys made by me or under my supervision, and that the same is true and correct to the best of my belief.

DECEMBER 15, 2023
Date of Survey

Signature and Seal of Professional Surveyor:

Job No.: 23-10-3591
 MATTHEW B. TOMERLIN, N.M.P.L.S.
 Certificate Number 23203

NOTES

- ALL COORDINATES, BEARINGS, AND DISTANCES CONTAINED HEREIN ARE GRID, BASED UPON THE NEW MEXICO STATE PLANE COORDINATES SYSTEM, NORTH AMERICAN DATUM 83, NEW MEXICO EAST (3001), NAVD 88.
- THIS DOCUMENT IS BASED UPON AN ON THE GROUND SURVEY PERFORMED DURING NOVEMBER, 2023. CERTIFICATION OF THIS DOCUMENT IS ONLY TO THE LOCATION OF THIS EASEMENT IN RELATION TO RECORDED MONUMENT OF DEEDS PROVIDED BY THE CLIENT.
- ELEVATIONS MSL, DERIVED FROM G.N.S.S. OBSERVATION AND DERIVED FROM SAID ON-THE-GROUND SURVEY.

NAD 83 (SHL) 685' FSL & 2078' FWL
LATITUDE = 32.655004°
LONGITUDE = -103.738694°
NAD 27 (SURFACE HOLE LOCATION)
LATITUDE = 32.654883°
LONGITUDE = -103.738195°
STATE PLANE NAD 83 (N.M. EAST)
N: 602533.71' E: 724347.57'
STATE PLANE NAD 27 (N.M. EAST)
N: 602470.76' E: 683168.02'

NAD 83 (FTP/PPP#1) 100' FSL & 1254' FWL
LATITUDE = 32.653405°
LONGITUDE = -103.741367°
NAD 27 (FTP/PPP#1)
LATITUDE = 32.653284°
LONGITUDE = -103.740867°
STATE PLANE NAD 83 (N.M. EAST)
N: 601947.50' E: 723528.14'
STATE PLANE NAD 27 (N.M. EAST)
N: 601884.57' E: 682348.58'

NAD 83 (PPP#2) 1254' FWL
LATITUDE = 32.667656°
LONGITUDE = -103.741412°
NAD 27 (PPP#2)
LATITUDE = 32.667535°
LONGITUDE = -103.740912°
STATE PLANE NAD 83 (N.M. EAST)
N: 607132.26' E: 723485.37'
STATE PLANE NAD 27 (N.M. EAST)
N: 607069.20' E: 682305.95'

NAD 83 (LTP/BHL) 100' FNL & 1254' FWL
LATITUDE = 32.681892°
LONGITUDE = -103.741461°
NAD 27 (LTP/BHL)
LATITUDE = 32.681771°
LONGITUDE = -103.740960°
STATE PLANE NAD 83 (N.M. EAST)
N: 612311.32' E: 723441.36'
STATE PLANE NAD 27 (N.M. EAST)
N: 612248.13' E: 682262.09'

© FND. U.S.G.L.O. MON. UNLESS OTHERWISE NOTED

☒ CALC. CORNER

○ SHL / KOP / FTP / PPP / LTP / BHL

▬ STATE OIL & GAS LEASE

▬ BLM OIL & GAS LEASE

▬ HORIZONTAL SPACING UNIT

SCALE: 1" = 2500'

District I
1625 N. French Dr., Hobbs, NM 88240
Phone: (575) 393-6161 Fax: (575) 393-0720
District II
811 S. First St., Artesia, NM 88210
Phone: (575) 748-1283 Fax: (575) 748-9720
District III
1000 Rio Brazos Road, Aztec, NM 87410
Phone: (505) 334-6178 Fax: (505) 334-6170
District IV
1220 S. St. Francis Dr., Santa Fe, NM 87505
Phone: (505) 476-3460 Fax: (505) 476-3462

State of New Mexico
Energy, Minerals & Natural Resources Department
OIL CONSERVATION DIVISION
1220 South St. Francis Dr.
Santa Fe, NM 87505

Form C-102
Revised August 1, 2011
Submit one copy to appropriate
District Office

AMENDED REPORT

WELL LOCATION AND ACREAGE DEDICATION PLAT

Table with 3 columns: API Number, Pool Code, Pool Name, Property Code, Property Name, Well Number, OGRID No., Operator Name, Elevation.

Surface Location

Table with 10 columns: UL or lot no., Section, Township, Range, Lot Idn, Feet from the, North/South line, Feet from the, East/West line, County.

Bottom Hole Location If Different From Surface

Table with 10 columns: UL or lot no., Section, Township, Range, Lot Idn, Feet from the, North/South line, Feet from the, East/West line, County.

Table with 4 columns: Dedicated Acres, Joint or Infill, Consolidation Code, Order No.

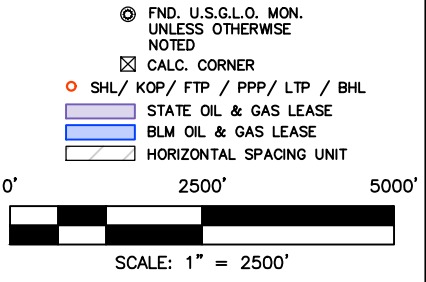
No allowable will be assigned to this completion until all interests have been consolidated or a non-standard unit has been approved by the division.

Main survey plat area containing: OPERATOR CERTIFICATION, SURVEYOR CERTIFICATION, DETAIL 'A' N.T.S., and a grid-based well location diagram with various coordinates and well identifiers.

Table with 3 columns of well location data: NAD 83 (SHL) 685' FSL & 2098' FWL, NAD 83 (FTP/PPP#1) 100' FSL & 2178' FWL, NAD 83 (PPP#2) 1320' FSL & 2178' FWL.

Table with 2 columns of well location data: NAD 83 (PPP#3) 2178' FWL, NAD 83 (LTP/BHL) 100' FNL & 2178' FWL.

NOTES
1. ALL COORDINATES, BEARINGS, AND DISTANCES CONTAINED HEREIN ARE GRID, BASED UPON THE NEW MEXICO STATE PLANE COORDINATES SYSTEM, NORTH AMERICAN DATUM 83, NEW MEXICO EAST (3001), NAVD 88.
2. THIS DOCUMENT IS BASED UPON AN ON THE GROUND SURVEY PERFORMED DURING NOVEMBER, 2023. CERTIFICATION OF THIS DOCUMENT IS ONLY TO THE LOCATION OF THIS EASEMENT IN RELATION TO RECORDED MONUMENT OF DEEDS PROVIDED BY THE CLIENT.
3. ELEVATIONS MSL, DERIVED FROM G.N.S.S. OBSERVATION AND DERIVED FROM SAID ON-THE-GROUND SURVEY.



District I
1625 N. French Dr., Hobbs, NM 88240
Phone: (575) 393-6161 Fax: (575) 393-0720
District II
811 S. First St., Artesia, NM 88210
Phone: (575) 748-1283 Fax: (575) 748-9720
District III
1000 Rio Brazos Road, Aztec, NM 87410
Phone: (505) 334-6178 Fax: (505) 334-6170
District IV
1220 S. St. Francis Dr., Santa Fe, NM 87505
Phone: (505) 476-3460 Fax: (505) 476-3462

State of New Mexico
Energy, Minerals & Natural Resources Department
OIL CONSERVATION DIVISION
1220 South St. Francis Dr.
Santa Fe, NM 87505

Form C-102
Revised August 1, 2011
Submit one copy to appropriate
District Office

AMENDED REPORT

WELL LOCATION AND ACREAGE DEDICATION PLAT

API Number	Pool Code 41442	Pool Name LUSK;BONE SPRING, EAST
Property Code	Property Name GRAYLING 14 FED COM	Well Number #604H
OGRID No. 330396	Operator Name AVANT OPERATING, LLC	Elevation 3628'

Surface Location

UL or lot no.	Section	Township	Range	Lot Idn	Feet from the	North/South line	Feet from the	East/West line	County
O	14	19 S	32 E		833	SOUTH	1592	EAST	LEA

Bottom Hole Location If Different From Surface

UL or lot no.	Section	Township	Range	Lot Idn	Feet from the	North/South line	Feet from the	East/West line	County
B	11	19 S	32 E		100	NORTH	2178	EAST	LEA

Dedicated Acres 1280.00	Joint or Infill	Consolidation Code	Order No.
----------------------------	-----------------	--------------------	-----------

No allowable will be assigned to this completion until all interests have been consolidated or a non-standard unit has been approved by the division.

APPROXIMATE WELL BORE DISTANCE FROM FTP TO LTP	
NM0025497	5190.51'
NM092771	2631.99'
NM138871	2539.60'
TOTAL	10362.10'

DETAIL "A"
N.T.S.

OPERATOR CERTIFICATION

I hereby certify that the information contained herein is true and complete to the best of my knowledge and belief, and that this organization either owns a working interest or unleased mineral interest in the land including the proposed bottom hole location or has a right to drill this well at this location pursuant to a contract with an owner of such a mineral or working interest, or to a voluntary pooling agreement or a compulsory pooling order heretofore entered by the division.

Signature _____ Date _____

Printed Name _____

E-mail Address _____

SURVEYOR CERTIFICATION

I hereby certify that the well location shown on this plat was plotted from field notes of actual surveys made by me or under my supervision, and that the same is true and correct to the best of my belief.

DECEMBER 15, 2023
Date of Survey

Signature and Seal of Professional Surveyor:

MATTHEW B. TOMERLIN
 NEW MEXICO
 23203
 PROFESSIONAL SURVEYOR

Job No.: 23-10-3591
MATTHEW B. TOMERLIN, N.M.P.L.S.
 Certificate Number 23203

NOTES

- ALL COORDINATES, BEARINGS, AND DISTANCES CONTAINED HEREIN ARE GRID, BASED UPON THE NEW MEXICO STATE PLANE COORDINATES SYSTEM, NORTH AMERICAN DATUM 83, NEW MEXICO EAST (3001), NAVD 88.
- THIS DOCUMENT IS BASED UPON AN ON THE GROUND SURVEY PERFORMED DURING NOVEMBER, 2023. CERTIFICATION OF THIS DOCUMENT IS ONLY TO THE LOCATION OF THIS EASEMENT IN RELATION TO RECORDED MONUMENT OF DEEDS PROVIDED BY THE CLIENT.
- ELEVATIONS MSL, DERIVED FROM G.N.S.S. OBSERVATION AND DERIVED FROM SAID ON-THE-GROUND SURVEY.

NAD 83 (SHL) 833' FSL & 1592' FEL
LATITUDE = 32.653392°
LONGITUDE = -103.733474°
NAD 27 (SURFACE HOLE LOCATION)
LATITUDE = 32.655271°
LONGITUDE = -103.732975°
STATE PLANE NAD 83 (N.M. EAST)
N: 602684.24' E: 725953.18'
STATE PLANE NAD 27 (N.M. EAST)
N: 602621.27' E: 684773.62'

NAD 83 (FTP/PPP#1) 100' FSL & 2178' FEL
LATITUDE = 32.653384°
LONGITUDE = -103.735374°
NAD 27 (FTP/PPP#1)
LATITUDE = 32.653263°
LONGITUDE = -103.734875°
STATE PLANE NAD 83 (N.M. EAST)
N: 601950.20' E: 725372.60'
STATE PLANE NAD 27 (N.M. EAST)
N: 601887.25' E: 684193.02'

NAD 83 (PPP#2) 2178' FEL
LATITUDE = 32.667651°
LONGITUDE = -103.735408°
NAD 27 (PPP#2)
LATITUDE = 32.667530°
LONGITUDE = -103.734908°
STATE PLANE NAD 83 (N.M. EAST)
N: 607140.56' E: 725332.96'
STATE PLANE NAD 27 (N.M. EAST)
N: 607077.48' E: 684153.52'

NAD 83 (LTP/BHL) 100' FNL & 2178' FEL
LATITUDE = 32.681865°
LONGITUDE = -103.735437°
NAD 27 (LTP/BHL)
LATITUDE = 32.681744°
LONGITUDE = -103.734937°
STATE PLANE NAD 83 (N.M. EAST)
N: 612312.00' E: 725294.79'
STATE PLANE NAD 27 (N.M. EAST)
N: 612248.79' E: 684115.50'

© FND, U.S.G.L.O. MON. UNLESS OTHERWISE NOTED

☒ CALC. CORNER

○ SHL/ KOP/ FTP / PPP/ LTP / BHL

▬ STATE OIL & GAS LEASE

▬ BLM OIL & GAS LEASE

▬ HORIZONTAL SPACING UNIT

0' 2500' 5000'

SCALE: 1" = 2500'

District I
1625 N. French Dr., Hobbs, NM 88240
Phone: (575) 393-6161 Fax: (575) 393-0720
District II
811 S. First St., Artesia, NM 88210
Phone: (575) 748-1283 Fax: (575) 748-9720
District III
1000 Rio Brazos Road, Aztec, NM 87410
Phone: (505) 334-6178 Fax: (505) 334-6170
District IV
1220 S. St. Francis Dr., Santa Fe, NM 87505
Phone: (505) 476-3460 Fax: (505) 476-3462

State of New Mexico
Energy, Minerals & Natural Resources Department
OIL CONSERVATION DIVISION
1220 South St. Francis Dr.
Santa Fe, NM 87505

Form C-102
Revised August 1, 2011
Submit one copy to appropriate
District Office

AMENDED REPORT

WELL LOCATION AND ACREAGE DEDICATION PLAT

API Number	Pool Code	Pool Name
	41442	LUSK;BONE SPRING, EAST
Property Code	Property Name	Well Number
	GRAYLING 14 FED COM	#605H
OGRID No.	Operator Name	Elevation
330396	AVANT OPERATING, LLC	3626'

Surface Location

UL or lot no.	Section	Township	Range	Lot Idn	Feet from the	North/South line	Feet from the	East/West line	County
O	14	19 S	32 E		818	SOUTH	1579	EAST	LEA

Bottom Hole Location If Different From Surface

UL or lot no.	Section	Township	Range	Lot Idn	Feet from the	North/South line	Feet from the	East/West line	County
A	11	19 S	32 E		100	NORTH	1254	EAST	LEA

Dedicated Acres	Joint or Infill	Consolidation Code	Order No.
1280.00			

No allowable will be assigned to this completion until all interests have been consolidated or a non-standard unit has been approved by the division.

APPROXIMATE WELL BORE DISTANCE FROM FTP TO LTP	
NM0025497	3864.05'
NM105821017	1323.35'
NM0063530	5176.64'
TOTAL	10364.04'

DETAIL "A"
N.T.S.

OPERATOR CERTIFICATION

I hereby certify that the information contained herein is true and complete to the best of my knowledge and belief, and that this organization either owns a working interest or unleased mineral interest in the land including the proposed bottom hole location or has a right to drill this well at this location pursuant to a contract with an owner of such a mineral or working interest, or to a voluntary pooling agreement or a compulsory pooling order heretofore entered by the division.

Signature _____ Date _____

Printed Name _____

E-mail Address _____

SURVEYOR CERTIFICATION

I hereby certify that the well location shown on this plat was plotted from field notes of actual surveys made by me or under my supervision, and that the same is true and correct to the best of my belief.

DECEMBER 15, 2023
Date of Survey

Signature and Seal of Professional Surveyor:

Job No.: 23-10-3591
 MATTHEW B. TOMERLIN, N.M.P.L.S.
 Certificate Number 23203

NAD 83 (SHL) 818' FSL & 1579' FEL	NAD 83 (FTP/PPP#1) 100' FSL & 1254' FEL
LATITUDE = 32.655350° LONGITUDE = -103.733433°	LATITUDE = 32.653372° LONGITUDE = -103.732372°
NAD 27 (SURFACE HOLE LOCATION)	NAD 27 (FTP/PPP#1)
LATITUDE = 32.655229° LONGITUDE = -103.732934°	LATITUDE = 32.653251° LONGITUDE = -103.731873°
STATE PLANE NAD 83 (N.M. EAST)	STATE PLANE NAD 83 (N.M. EAST)
N: 602668.85' E: 725965.94'	N: 601951.19' E: 726296.62'
STATE PLANE NAD 27 (N.M. EAST)	STATE PLANE NAD 27 (N.M. EAST)
N: 602605.88' E: 684786.37'	N: 601888.23' E: 685117.03'

NAD 83 (PPP#2) 1323' FNL & 1254' FEL	NAD 83 (LTP/BHL) 100' FNL & 1254' FEL
LATITUDE = 32.663993° LONGITUDE = -103.732397°	LATITUDE = 32.681859° LONGITUDE = -103.732434°
NAD 27 (PPP#2)	NAD 27 (LTP/BHL)
LATITUDE = 32.663872° LONGITUDE = -103.731897°	LATITUDE = 32.681738° LONGITUDE = -103.731934°
STATE PLANE NAD 83 (N.M. EAST)	STATE PLANE NAD 83 (N.M. EAST)
N: 605815.13' E: 726267.08'	N: 612314.94' E: 726218.79'
STATE PLANE NAD 27 (N.M. EAST)	STATE PLANE NAD 27 (N.M. EAST)
N: 605752.07' E: 685087.60'	N: 612251.72' E: 685039.49'

NOTES

- ALL COORDINATES, BEARINGS, AND DISTANCES CONTAINED HEREIN ARE GRID, BASED UPON THE NEW MEXICO STATE PLANE COORDINATES SYSTEM, NORTH AMERICAN DATUM 83, NEW MEXICO EAST (3001), NAVD 88.
- THIS DOCUMENT IS BASED UPON AN ON THE GROUND SURVEY PERFORMED DURING NOVEMBER, 2023. CERTIFICATION OF THIS DOCUMENT IS ONLY TO THE LOCATION OF THIS EASEMENT IN RELATION TO RECORDED MONUMENT OF DEEDS PROVIDED BY THE CLIENT.
- ELEVATIONS MSL, DERIVED FROM G.N.S.S. OBSERVATION AND DERIVED FROM SAID ON-THE-GROUND SURVEY.

FND. U.S.G.L.O. MON. UNLESS OTHERWISE NOTED
 CALC. CORNER
 SHL/ KOP/ FTP / PPP/ LTP / BHL
— STATE OIL & GAS LEASE
— BLM OIL & GAS LEASE
— HORIZONTAL SPACING UNIT

0' 2500' 5000'

SCALE: 1" = 2500'

District I
1625 N. French Dr., Hobbs, NM 88240
Phone: (575) 393-6161 Fax: (575) 393-0720
District II
811 S. First St., Artesia, NM 88210
Phone: (575) 748-1283 Fax: (575) 748-9720
District III
1000 Rio Brazos Road, Aztec, NM 87410
Phone: (505) 334-6178 Fax: (505) 334-6170
District IV
1220 S. St. Francis Dr., Santa Fe, NM 87505
Phone: (505) 476-3460 Fax: (505) 476-3462

State of New Mexico
Energy, Minerals & Natural Resources Department
OIL CONSERVATION DIVISION
1220 South St. Francis Dr.
Santa Fe, NM 87505

Form C-102
Revised August 1, 2011
Submit one copy to appropriate
District Office

AMENDED REPORT

WELL LOCATION AND ACREAGE DEDICATION PLAT

API Number	Pool Code	Pool Name
	41442	LUSK;BONE SPRING, EAST
Property Code	Property Name	Well Number
	GRAYLING 14 FED COM	#606H
OGRID No.	Operator Name	Elevation
330396	AVANT OPERATING, LLC	3627'

Surface Location

UL or lot no.	Section	Township	Range	Lot Idn	Feet from the	North/South line	Feet from the	East/West line	County
O	14	19 S	32 E		803	SOUTH	1567	EAST	LEA

Bottom Hole Location If Different From Surface

UL or lot no.	Section	Township	Range	Lot Idn	Feet from the	North/South line	Feet from the	East/West line	County
A	11	19 S	32 E		100	NORTH	330	EAST	LEA

Dedicated Acres	Joint or Infill	Consolidation Code	Order No.
1280.00			

No allowable will be assigned to this completion until all interests have been consolidated or a non-standard unit has been approved by the division.

NM0025497	3862.83'
NM105821017	1321.47'
NM0063530	5181.70'
TOTAL	10366.00'

OPERATOR CERTIFICATION

I hereby certify that the information contained herein is true and complete to the best of my knowledge and belief, and that this organization either owns a working interest or unleased mineral interest in the land including the proposed bottom hole location or has a right to drill this well at this location pursuant to a contract with an owner of such a mineral or working interest, or to a voluntary pooling agreement or a compulsory pooling order heretofore entered by the division.

Signature _____ Date _____

Printed Name _____

E-mail Address _____

DETAIL "A" N.T.S.

SURVEYOR CERTIFICATION

I hereby certify that the well location shown on this plat was plotted from field notes of actual surveys made by me or under my supervision, and that the same is true and correct to the best of my belief.

DECEMBER 15, 2023
Date of Survey

Signature and Seal of Professional Surveyor:

Job No.: 23-10-3591
 MATTHEW B. TOMERLIN, N.M.P.L.S.
 Certificate Number 23203

NOTES

- ALL COORDINATES, BEARINGS, AND DISTANCES CONTAINED HEREIN ARE GRID, BASED UPON THE NEW MEXICO STATE PLANE COORDINATES SYSTEM, NORTH AMERICAN DATUM 83, NEW MEXICO EAST (3001), NAVD 88.
- THIS DOCUMENT IS BASED UPON AN ON THE GROUND SURVEY PERFORMED DURING NOVEMBER, 2023. CERTIFICATION OF THIS DOCUMENT IS ONLY TO THE LOCATION OF THIS EASEMENT IN RELATION TO RECORDED MONUMENT OF DEEDS PROVIDED BY THE CLIENT.
- ELEVATIONS MSL, DERIVED FROM G.N.S.S. OBSERVATION AND DERIVED FROM SAID ON-THE-GROUND SURVEY.

NAD 83 (SHL) 803' FSL & 1567' FEL
LATITUDE = 32.655307°
LONGITUDE = -103.733392°
NAD 27 (SURFACE HOLE LOCATION)
LATITUDE = 32.655186°
LONGITUDE = -103.732893°
STATE PLANE NAD 83 (N.M. EAST)
N: 602653.45' E: 725978.71'
STATE PLANE NAD 27 (N.M. EAST)
N: 602590.48' E: 684799.14'

NAD 83 (FTP/PPP#1) 100' FSL & 330' FEL
LATITUDE = 32.653361°
LONGITUDE = -103.729370°
NAD 27 (FTP/PPP#1)
LATITUDE = 32.653240°
LONGITUDE = -103.728871°
STATE PLANE NAD 83 (N.M. EAST)
N: 601952.19' E: 727220.64'
STATE PLANE NAD 27 (N.M. EAST)
N: 601889.22' E: 686041.04'

NAD 83 (PPP#2) 1321' FNL & 330' FEL
LATITUDE = 32.663978°
LONGITUDE = -103.729395°
NAD 27 (PPP#2)
LATITUDE = 32.663857°
LONGITUDE = -103.728895°
STATE PLANE NAD 83 (N.M. EAST)
N: 605814.90' E: 727191.07'
STATE PLANE NAD 27 (N.M. EAST)
N: 605751.83' E: 686011.58'

NAD 83 (LTP/BHL) 100' FNL & 330' FEL
LATITUDE = 32.681853°
LONGITUDE = -103.729431°
NAD 27 (LTP/BHL)
LATITUDE = 32.681732°
LONGITUDE = -103.728931°
STATE PLANE NAD 83 (N.M. EAST)
N: 612317.88' E: 727142.80'
STATE PLANE NAD 27 (N.M. EAST)
N: 612254.65' E: 685963.49'

© FND. U.S.G.L.O. MON. UNLESS OTHERWISE NOTED

☒ CALC. CORNER

○ SHL/ KOP/ FTP / PPP/ LTP / BHL

▬ STATE OIL & GAS LEASE

▬ BLM OIL & GAS LEASE

▬ HORIZONTAL SPACING UNIT

SCALE: 1" = 2500'

THE DIVISION'S FACTORS WEIGH IN AVANT'S FAVOR

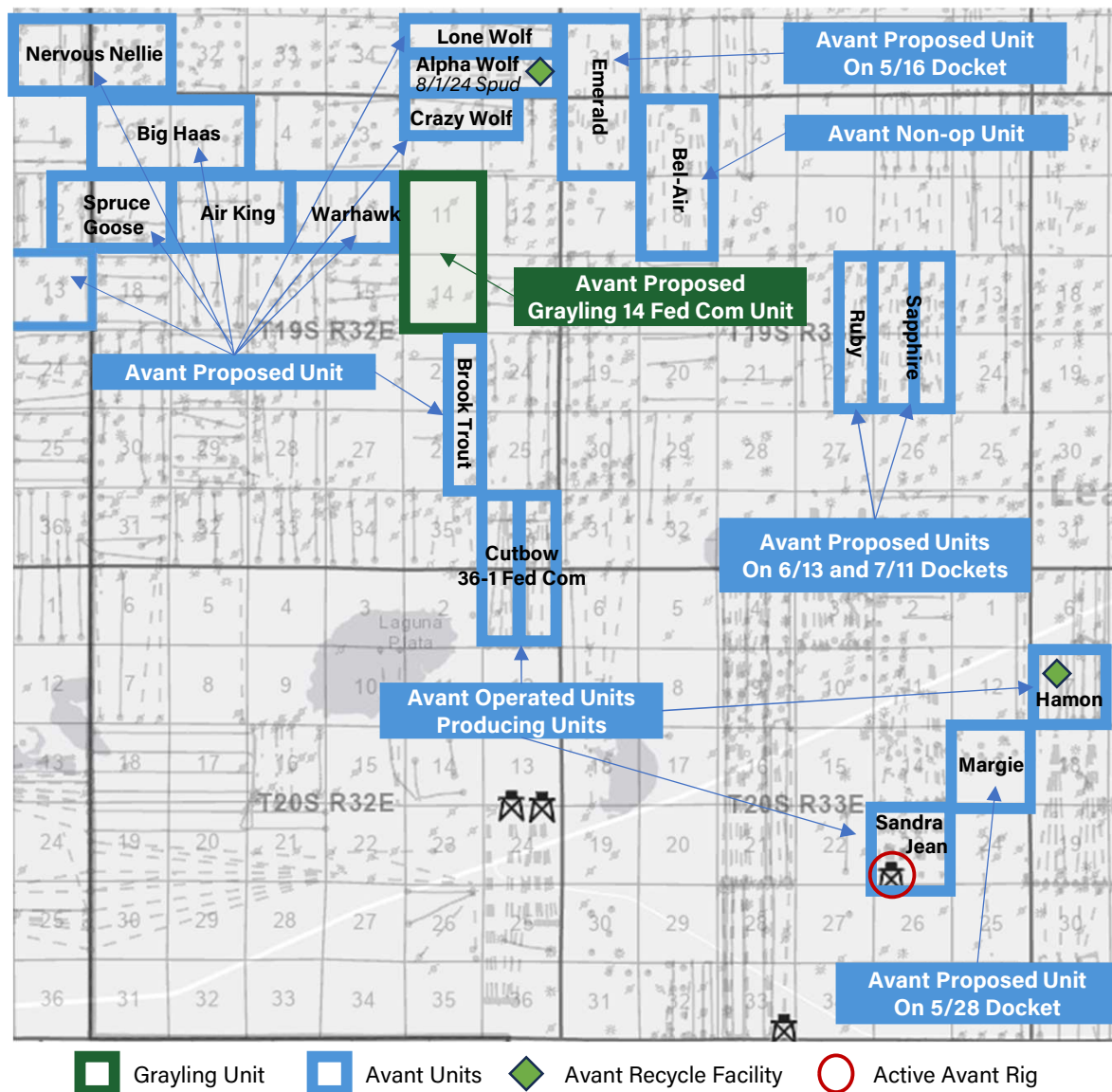
Factor	Avant	APA Corp	Comment
Geologic Evidence	✓	✗	<ul style="list-style-type: none"> Third Bone Spring: proven productive formation (Avant's Cutbow unit due south) that APA is excluding 4 wells per section development leaves economic reserves behind
Risk	✓	✗	<ul style="list-style-type: none"> APA hasn't drilled a well within a 10-mile radius of Grayling Unit Avant has recently developed the First, Second and Third Bone Spring 2 miles to the south at Avant's Cutbow Unit
Negotiations	✓	✗	<ul style="list-style-type: none"> Avant made multiple attempts to engage in trade discussions with APA APA never truly engaged – would counter Avant's proposals with inequitable trades Avant proposed splitting the unit with APA, which APA immediately rejected
Prudent Operator and Prevent Waste	✓	✗	<ul style="list-style-type: none"> Avant has successful First and Third Bone Spring wells as 6 wells/sec spacing located 2mi south; APA only planning 4 wells/sec (0 wells in the Third Bone Spring) Avant's plan captures 126% more reserves than APA
Cost Estimates	✓	✗	<ul style="list-style-type: none"> Avant has a dedicated two rig program in the area, creating capital efficiencies and reducing costs, as well as a nearby water recycling facility for frac Avant has infrastructure for gas, oil and water takeaway, reducing operational costs
Ownership Interest	✓	✗	<ul style="list-style-type: none"> 50% of the working interest in the unit owned by Avant or committed to Avant APA owns 49% of the working interest in the unit
Surface Factor	✓	✗	<ul style="list-style-type: none"> Avant has significant development activity within a 5-mile radius of Grayling Unit Avant has existing gas, oil and water takeaway reducing costs and demonstrating development readiness, including water recycling facilities for frac



AVANT IS VERY ACTIVE IN THIS AREA

Avant has significant acreage and operations surrounding its proposed Grayling Unit

- Avant is extremely active in the 10-mile radius of the proposed Grayling unit
 - Avant has turned 40 wells to production between February 2022 and April 2024
 - Avant has 4 wells actively being completed as of May 19
- APA's last well drilled and completed was in January 2023
- Avant has been able to obtain 86 permits in this area. ***APA Corp has no active permits in this 10 mile radius***



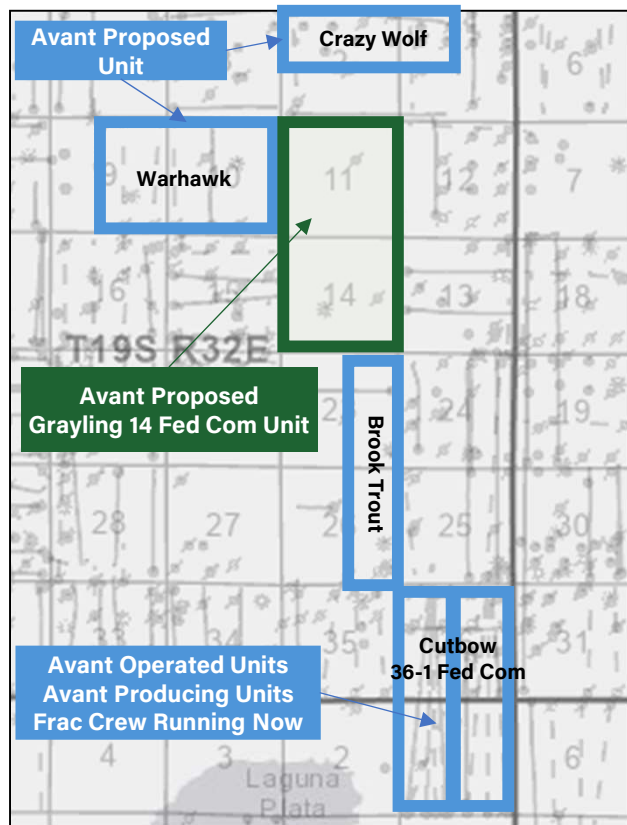
Activity within a 10mi Radius of Grayling		
	Active Permits	Active Rigs
Permian Resources	91	2
Avant	86	1
Matador	34	1
Mewbourne	34	--
Coterra	7	--
Devon	4	--
Exxon	4	--
Marathon	2	--
V-F PETROLEUM INC.	1	--
APA Corp	--	--

Source: Enverus.

Avant Operating, LLC
Case No. 24254
Exhibit A-12

DEVELOPMENT SCHEDULE AND PERMITTING STATUS

Near-term permit approval and development timing with Avant Development Plan



Pad	Well Name	Permit Submitted	Permit Approved	Spud Date
1	Grayling 14 Fed Com #301H	Mar-24	Estimated 12/1/24	Jul-25
2	Grayling 14 Fed Com #302H	Apr-24	Estimated 12/1/24	Jul-25
2	Grayling 14 Fed Com #303H	Apr-24	Estimated 12/1/24	Jul-25
3	Grayling 14 Fed Com #304H	Feb-24	Estimated 12/1/24	Jul-25
3	Grayling 14 Fed Com #305H	Feb-24	Estimated 12/1/24	Jul-25
3	Grayling 14 Fed Com #306H	Feb-24	Estimated 12/1/24	Jul-25
1	Grayling 14 Fed Com #501H	Mar-24	Estimated 12/1/24	May-25
2	Grayling 14 Fed Com #502H	Apr-24	Estimated 12/1/24	May-25
2	Grayling 14 Fed Com #503H	Apr-24	Estimated 12/1/24	May-25
3	Grayling 14 Fed Com #504H	Feb-24	Estimated 12/1/24	May-25
3	Grayling 14 Fed Com #505H	Feb-24	Estimated 12/1/24	May-25
3	Grayling 14 Fed Com #506H	Feb-24	Estimated 12/1/24	May-25
1	Grayling 14 Fed Com #601H	Mar-24	Estimated 12/1/24	Feb-25
2	Grayling 14 Fed Com #602H	Apr-24	Estimated 12/1/24	Feb-25
2	Grayling 14 Fed Com #603H	Apr-24	Estimated 12/1/24	Feb-25
3	Grayling 14 Fed Com #604H	Feb-24	Estimated 12/1/24	Feb-25
3	Grayling 14 Fed Com #605H	Feb-24	Estimated 12/1/24	Feb-25
3	Grayling 14 Fed Com #606H	Feb-24	Estimated 12/1/24	Feb-25

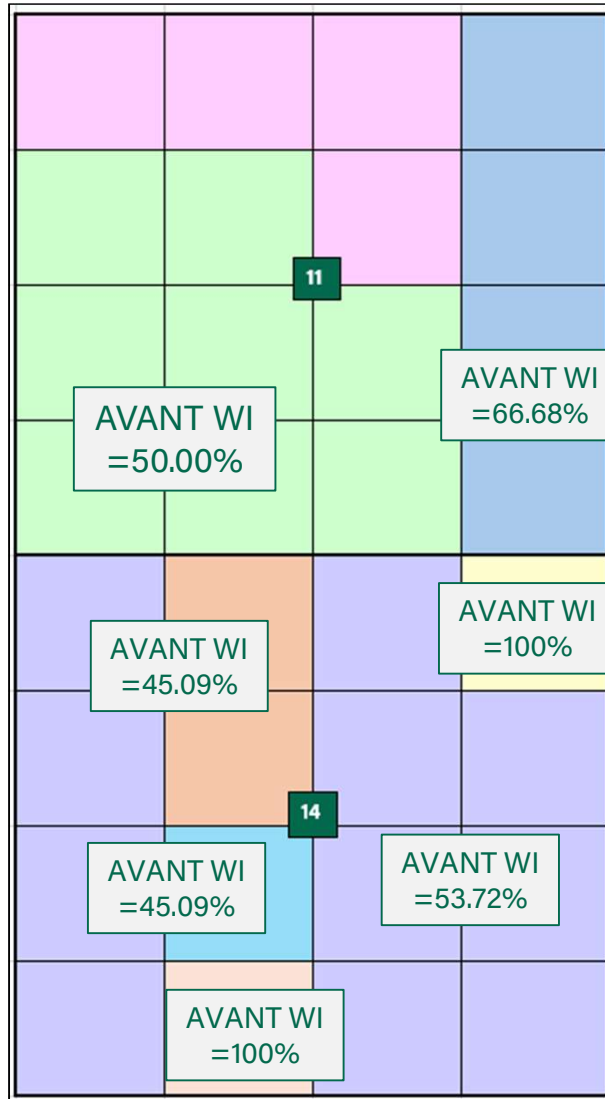
Target spud date of 1Q25, or earlier depending on receipt of pooling order

- Avant is currently running 2 rigs in NM (picking up a 3rd in September 2024) and plans for full development to be completed very shortly after Compulsory Pooling signature date, estimated to be 1/1/2025. If the pooling order is received sooner, Avant will accelerate development into 4Q24
- Grayling APD's are on "High Priority List" as communicated with the BLM NRA Agent on a weekly basis by Avant's Director of Regulatory



LEASE TRACT OWNERSHIP MAP

Avant has significant working interests committed to the Grayling Unit

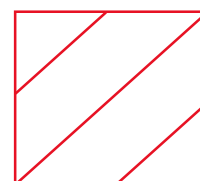
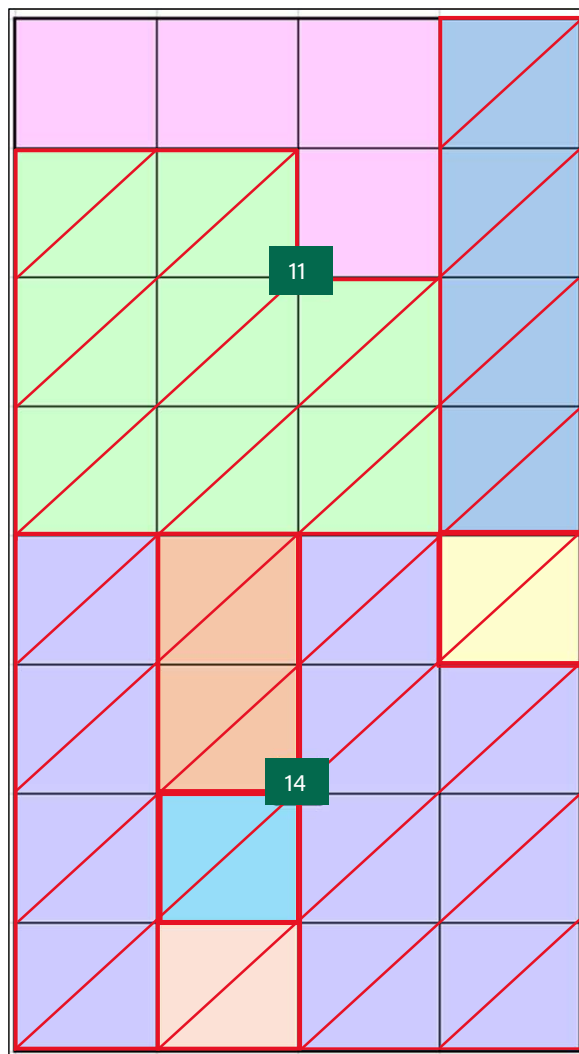


COMMITTED WORKING INTEREST CONTROL ACRES				
		Lease No	Acres	WI
Tract 1	Light Green	NMNM 092771	160.00	50.00%
Tract 2	Pink	NMNM 138871	0.00	0.00%
Tract 3	Yellow	NMNM 105821017	40.00	100.00%
Tract 4	Orange	NMNM 105821018	40.00	100.00%
Tract 5	Light Blue	NMNM 063530	106.68	66.68%
Tract 6	Orange	NMNM 063530	36.07	45.09%
Tract 7	Light Blue	NMNM 063530	18.04	45.09%
Tract 8	Light Purple	NMNM 025497	236.39	53.72%
TOTAL:			637.18	49.78%



LEASE TRACT MAP

Avant owns an interest across the entire proposed Grayling Unit



Tracts to which Avant owns an interest and has non-op WI Owners under JOA

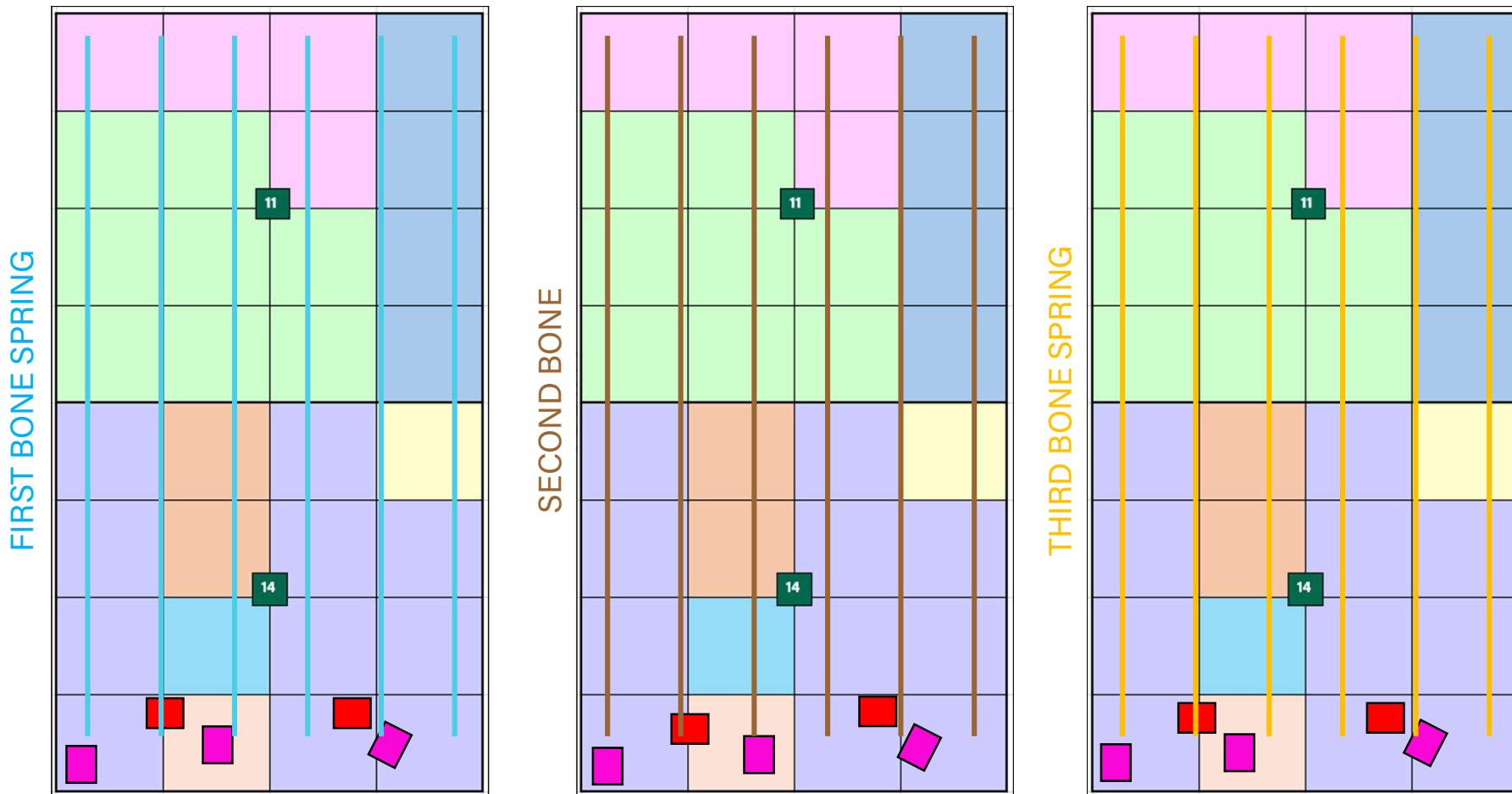
Tract 1		NMNM 092771
Tract 2		NMNM 138871
Tract 3		NMNM 105821017
Tract 4		NMNM 105821018
Tract 5		NMNM 063530
Tract 6		NMNM 063530
Tract 7		NMNM 063530
Tract 8		NMNM 025497



LEASE TRACT WELL PLACEMENT MAP BY BENCH

Avant to fully develop all tracts and prospective zones

Tract Map with Approximate Well Locations



 AVANT PAD

 AVANT CTB

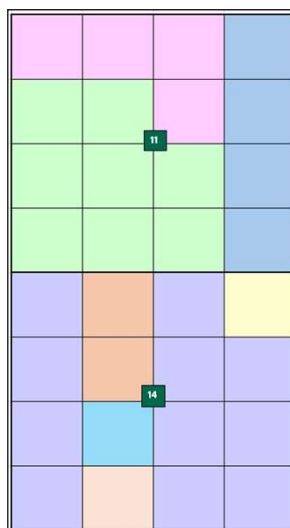


LEASE TRACT OWNERSHIP - COMMITTED OWNERS

ALL of Sections 11 & 14, Township 19 South, Range 32 East, N.M.P.M., Lea County, New Mexico

Summary of Committed Working Interest Owners:

WI OWNER	Net Acres	Working Interest	Tract Number
Avant Operating, LLC, et al *	494.3689	38.6225%	1, 3, 4, 5, 6, 7, 8
Southwest Royalties, Inc.	2.6640	0.2081%	5
Wadi Petroleum, Inc.	18.2866	1.4286%	5
Red Bird Ventures, Inc.	17.5695	1.3726%	5
Ellipsis Oil and Gas Inc.	2.4984	0.1952%	6, 7, 8
Compass Oil & Gas, LP	18.0000	1.4063%	6, 7
Osprey Oil & Gas	2.1737	0.1698%	6, 7, 8
CXA Oil & Gas Holdings, LP	81.6156	6.3762%	8
TOTAL:	637.1766	49.7794%	



Tract 1	NMNM 092771
Tract 2	NMNM 138871
Tract 3	NMNM 105821017
Tract 4	NMNM 105821018
Tract 5	NMNM 063530
Tract 6	NMNM 063530
Tract 7	NMNM 063530
Tract 8	NMNM 025497

**Includes Avant Operating, LLC, Legion Production Partners, LLC and Double Cabin Minerals, LLC (all Avant-controlled affiliate entities)*

Working Interest shown has been adjusted for pending trade with Northern Oil & Gas



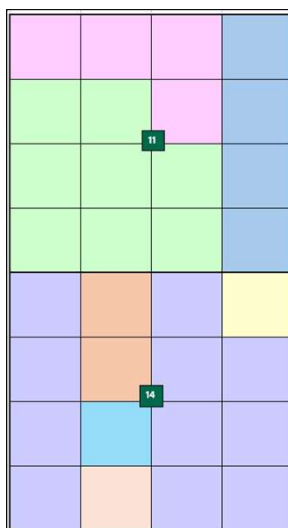
LEASE TRACT OWNERSHIP - UNCOMMITTED OWNERS

ALL of Sections 11 & 14, Township 19 South, Range 32 East, N.M.P.M., Lea County, New Mexico

Summary of Uncommitted Working Interest Owners to be Pooled:

UNCOMMITTED INTEREST

WI OWNER	Net Acres	Working Interest	Tract Number
Apache Corporation	465.1035	36.3362%	2, 5, 6, 7, 8
ZPZ Delaware I, LLC	160.0000	12.5000%	1
Minoco 1980 III Oil and Gas Program	13.3200	1.0406%	5
Roy Edward Guinnup	4.4000	0.3438%	8
TOTAL:	642.8234	50.2206%	



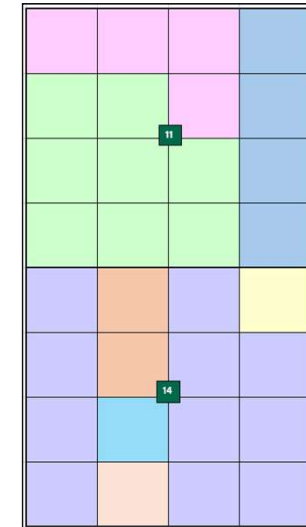
Tract 1	NMNM 092771
Tract 2	NMNM 138871
Tract 3	NMNM 105821017
Tract 4	NMNM 105821018
Tract 5	NMNM 063530
Tract 6	NMNM 063530
Tract 7	NMNM 063530
Tract 8	NMNM 025497



SUMMARY OF ORRI OWNERS TO BE POOLED

ORRI Owner	Tract No.
Ray and Karen Westall	1
Apache Corporation	5, 6, 7, 8
Avant Natural Resources, LLC	5
Beverly Jean Renfro Barr, Trustee of Family Trust uwo Richard K. Barr	5, 6, 7, 8
BR2 Holdings, LLC	5, 6, 7, 8
Canyon Capital Holdings, LLC	8
Cayuga Royalties, LLC	5, 6, 7, 8
Cibolo Oil & Gs, LLC	5
Cibolo Royalties I, LLC	5
Colgate Energy Management, LLC	5, 6, 7, 8
Colgate Opportunistic Investments I, LLC	5, 6, 7, 8
Compass Oil & Gas, LP	6, 7, 8
Crystal Van Lom	5, 6, 7
G.P.C. Oil & Gas Corporation	6, 7, 8
Gary W. Sweaney	5, 6, 7
Geronimo Holding Corporation	5, 6, 7, 8
Guard Income Fund, LP	5
James G. Smith and Alyssa C. Smith, as Co-Trustees of the Smith Family Irrevocable Trust U/A/D 2/20/2018	5, 6, 7, 8
Jamie E. Jennings and George J. Lee, Trustees of the Jennings-Lee Trust, dated 9/18/2017	8
Jetstream Royalty Partners, LP	8
Kay Sweaney Sorvillo	5, 6, 7
Legion Production Partners, LLC	6

ORRI Owner	Tract No.
LNV Corporation	8
LOSB, Inc.	5, 6, 7
Marathon Oil Permian, LLC	6, 7
Marke Exploration, Inc.	8
McCombs Energy, Ltd.	5, 6, 7, 8
Monticello Minerals, LLC	5, 6, 7, 8
Nadel & Gussman Permian, LLC	8
Osprey Oil & Gas	6, 7, 8
Pegasus Resources II, LLC	8
Prevail Energy, LLC	5, 6, 7, 8
Richard H. Sweaney, III	5, 6, 7
Richard W. Schmidt	5
Roy L. McKay and Charlotte M. McKay, Trustees of the McKay Living Trust dated 7/2/1982	5
Roger John Allen and Nancy Edge Jennings Allen, Trustees of The Allen Family Revocable Trust, dated 5/19/2000	8
Sam H. Jolliffe, IV	5, 6, 7, 8
Sandia Minerals, LLC	5, 6, 7, 8
Skyline Minerals, LLC	5
Susannah D. Adelson, Trustee of the James Adelson & Family 2015 Trusts	5, 6, 7
Susan Jennings Croft, Katie Elizabeth Croft, and Justin Jennings Croft, Co-Trustees of the Croft Family Living Trust, dated 9/5/2020	8
Sydhan, LP	5, 6, 7
Teresa H. Jolliffe	5, 6, 7, 8
TWR IV, LLC	5, 6, 7, 8
Wilma Donohue Moleen Foundation	5, 6, 7
Zunis Energy, LLC	5, 6, 7



Tract 1	NMNM 092771
Tract 2	NMNM 138871
Tract 3	NMNM 105821017
Tract 4	NMNM 105821018
Tract 5	NMNM 063530
Tract 6	NMNM 063530
Tract 7	NMNM 063530
Tract 8	NMNM 025497

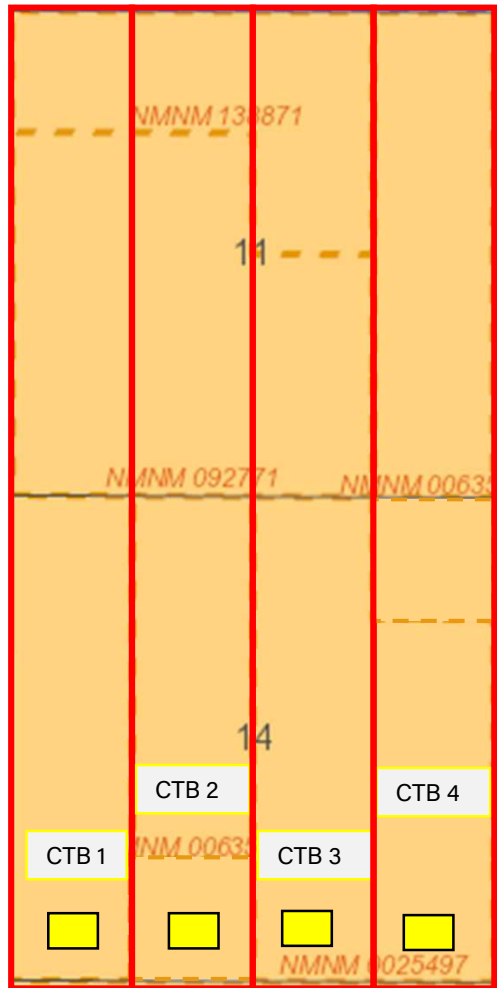


CTB PLATS

NSSU reduces surface facilities and surface impacts

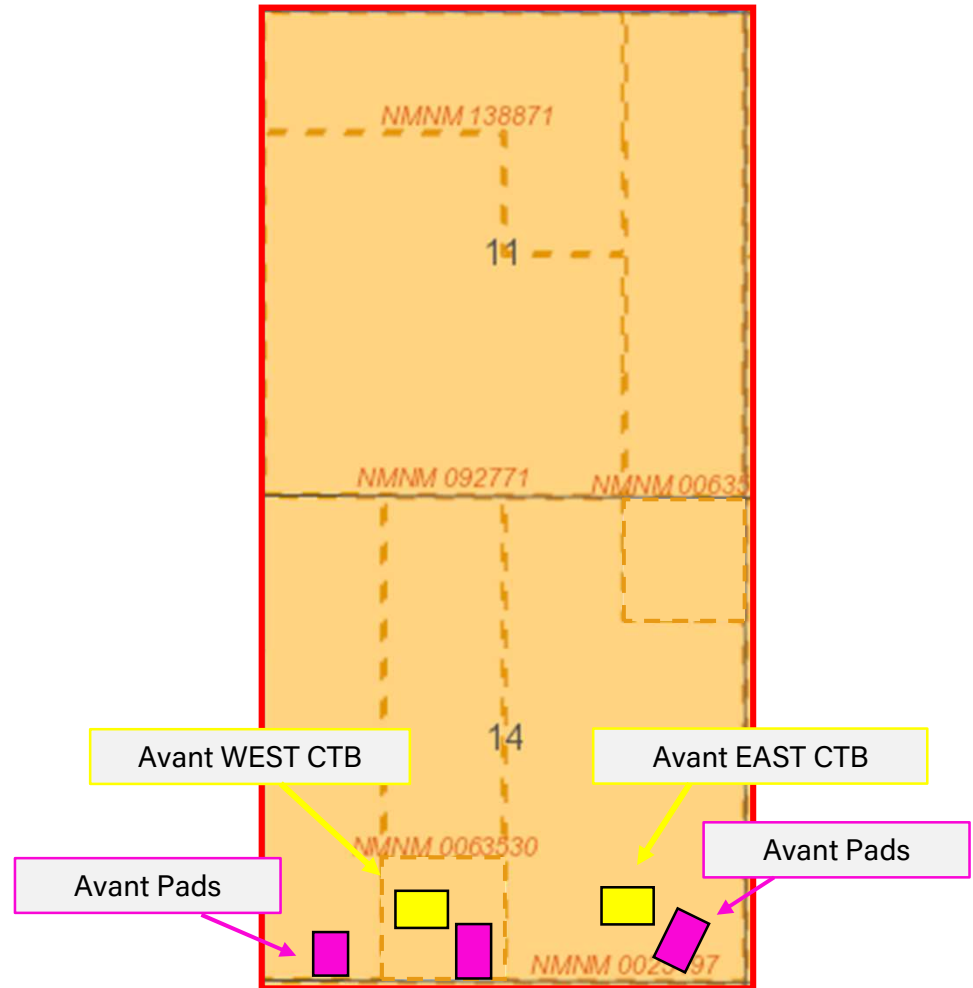
STANDARD UNIT DEVELOPMENT

4 CTBs

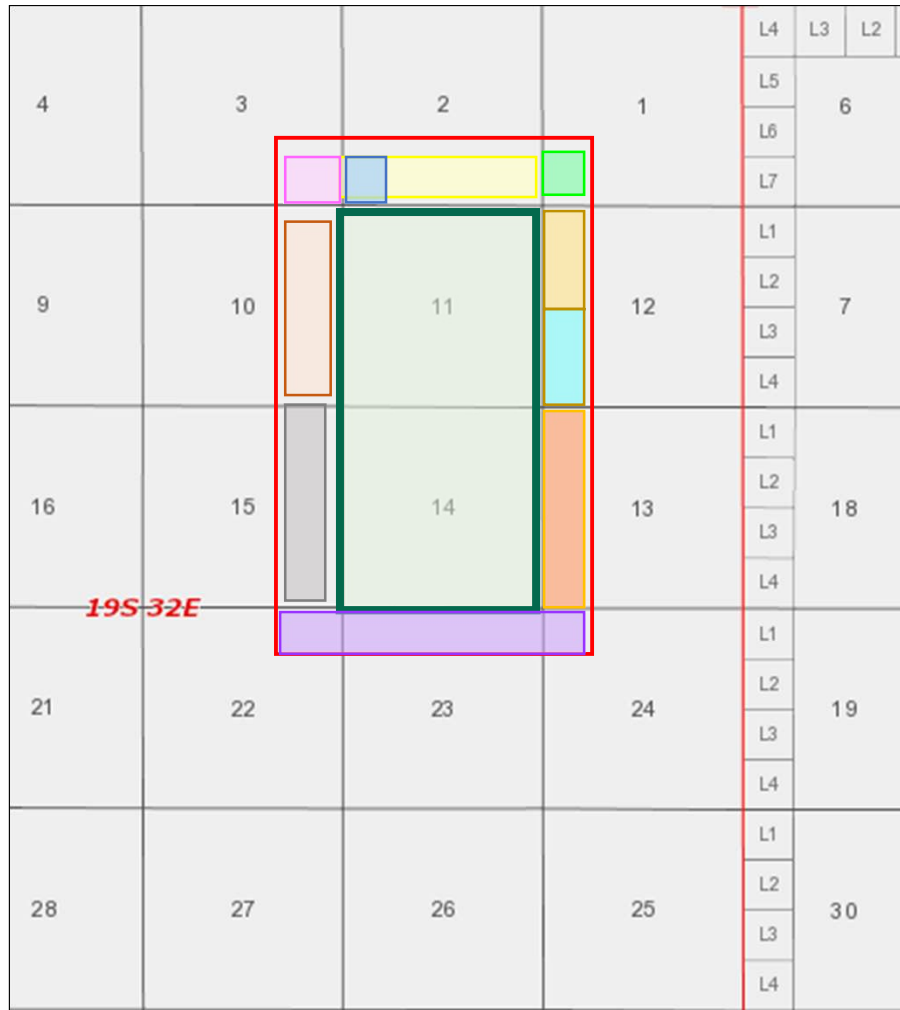


NON-STANDARD UNIT DEVELOPMENT

2 CTBs



NSU NOTICE LIST OUTLINE

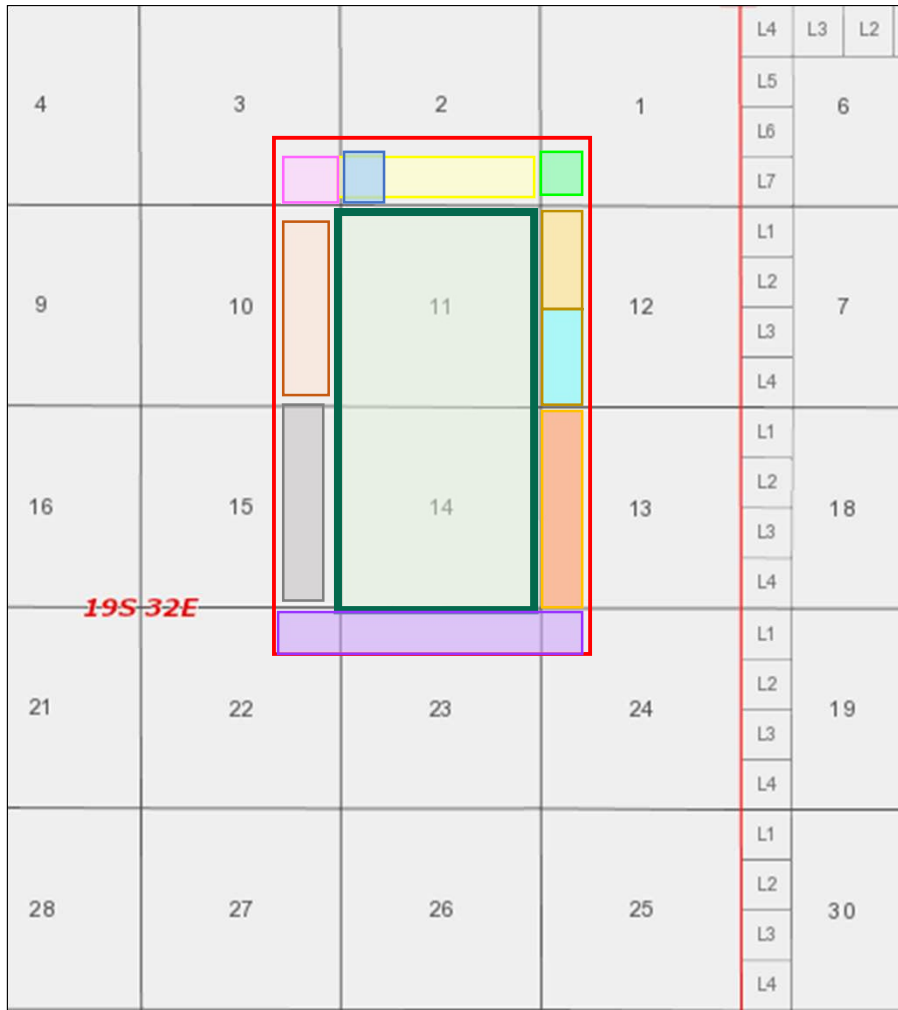


NSU Notice Outline

OPERATOR NAME	LANDS
WALSH & WATTS INC.	T19S-R32E Sec 2: S2S2
PERMIAN RESOURCES	T19S-R32E Sec 2: SWSW
MEWBOURNE OIL	T19S-R32E Sec 2: W2W2
MARSHALL & WINSTON INC	T19S-R32E Sec 3: SESE
TJG ENERGY LLC	T19S-R32E Sec 3: SESE
GREENVILLE PARTNERS	T19S-R32E Sec 3: SESE
MORIAH OIL AND GAS LLC	T19S-R32E Sec 3: SESE
RICE BROTHERS	T19S-R32E Sec 3: SESE
BARSTOW ENERGY LLC	T19S-R32E Sec 3: SESE
ACACIA RESOURCES LLC	T19S-R32E Sec 3: SESE
ARROWHEAD OIL CORP	T19S-R32E Sec 3: SESE
BP AMERICA PRODUCTION CO	T19S-R32E Sec 3: SESE
CENTENNIAL	T19S-R32E Sec 3: SESE
CHASE MACK C TRUSTEE	T19S-R32E Sec 3: SESE
CHASE OIL CORP	T19S-R32E Sec 3: SESE
CODY ENERGY INC	T19S-R32E Sec 3: SESE
COG OPERATING LLC	T19S-R32E Sec 3: SESE
NORTEX CORP	T19S-R32E Sec 3: SESE
RAY WESTALL OPERATING INC	T19S-R32E Sec 3: SESE
S & C CONSTR INC	T19S-R32E Sec 3: SESE
TANDEM ENERGY CORP	T19S-R32E Sec 3: SESE
Marshall & Winston	T19S-R32E Sec 3: S2S2



NSU NOTICE LIST OUTLINE

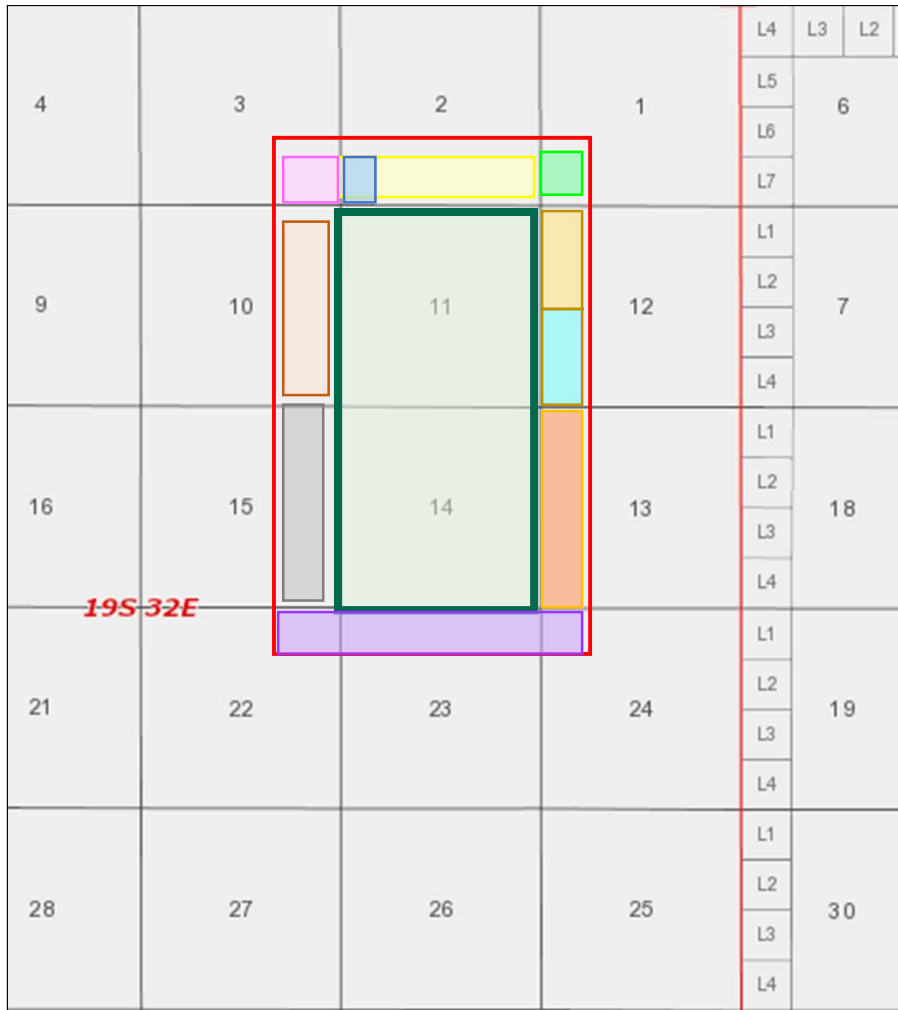


NSU Notice Outline

OPERATOR NAME	LANDS
LYNX PETRO CONSULTANTS INC	T19S-R32E Sec 10
CODY ENERGY INC	T19S-R32E Sec 10
COYOTE OIL & GAS LLC	T19S-R32E Sec 10
DELMAR HOLDINGS LP	T19S-R32E Sec 10
HUNT OIL CO	T19S-R32E Sec 10
L T LEWIS ESTATE	T19S-R32E Sec 10
LYNX PETRO CONSULTANTS INC	T19S-R32E Sec 10
MARATHON OIL PERMIAN LLC	T19S-R32E Sec 10
MARBOB ENERGY CORP	T19S-R32E Sec 10
MCKAY PETROLEUM CORP	T19S-R32E Sec 10
WADI PETROLEUM INC	T19S-R32E Sec 10
MARATHON OIL PERMIAN LLC	T19S-R32E Sec 10
COTERRA ENERGY	T19S-R32E Sec 15: E2E2
APACHE CORPORATION	T19S-R32E Sec 15: E2E2
APACHE CORPORATION	T19S-R32E Sec 15: E2E2
COMPASS OIL & GAS LP	T19S-R32E Sec 15: E2E2
CYNTHIA MAE WILSON TRUSTEE	T19S-R32E Sec 15: E2E2
JOHN H HENDRIX CORP	T19S-R32E Sec 15: E2E2
MARATHON OIL PERMIAN LLC	T19S-R32E Sec 15: E2E2
MCCOMBS ENERGY LTD	T19S-R32E Sec 15: E2E2
PERMIAN RESOURCES OPERATING LLC	T19S-R32E Sec 15: E2E2
ROCK PRODUCTS INC	T19S-R32E Sec 15: E2E2
SOLIS PARTNERS LLC	T19S-R32E Sec 15: E2E2



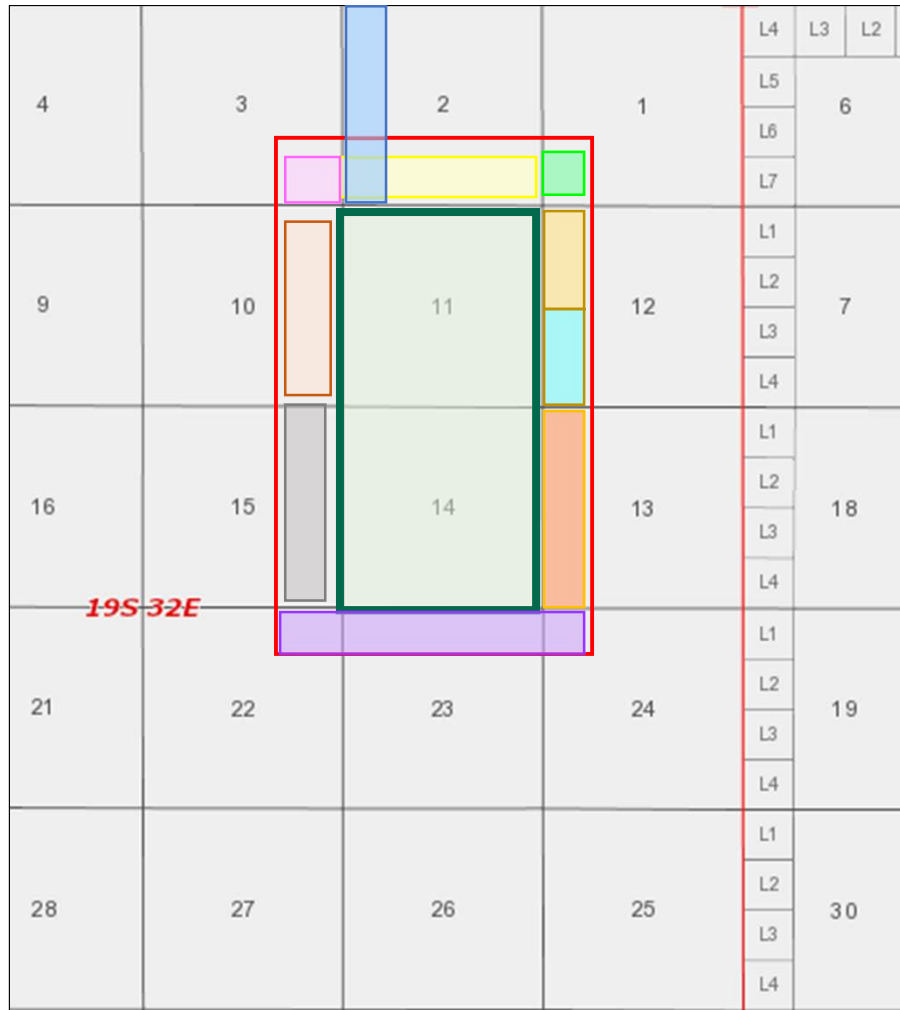
NSU NOTICE LIST OUTLINE




OPERATOR NAME	LANDS
EOG RESOURCES	T19S-R32E Sec 22: NENE
DIXIE LAKE OPERATING LLC	T19S-R32E Sec 22: NENE, Sec 23: N2N2
H AND S DRILLING CO	T19S-R32E Sec 22: NENE, Sec 23: N2N2
HEADINGTON ROYALTY INC	T19S-R32E Sec 22: NENE, Sec 23: N2N2
LEAN DOG LIMITED PARTNERSHIP NO 1	T19S-R32E Sec 22: NENE, Sec 23: N2N2
SABINE HOLDINGS LP	T19S-R32E Sec 22: NENE, Sec 23: N2N2
WHITE ROCK ROYALTY PARTNERS NO 1	T19S-R32E Sec 22: NENE, Sec 23: N2N2
APACHE 1996 A TRUST	T19S-R32E Sec 22: NENE, Sec 23: N2N2
BP AMERICA PRODUCTION CO	T19S-R32E Sec 22: NENE, Sec 23: N2N2
BURLINGTON RESOURCES OIL & GAS COMPANY LP	T19S-R32E Sec 22: NENE, Sec 23: N2N2
CHISOS LTD	T19S-R32E Sec 22: NENE, Sec 23: N2N2
COG OPERATING LLC	T19S-R32E Sec 22: NENE, Sec 23: N2N2
CROSS BORDER RESOURCES INC	T19S-R32E Sec 22: NENE, Sec 23: N2N2
ENDEAVOR ENERGY RESOURCES LP	T19S-R32E Sec 22: NENE, Sec 23: N2N2
ENDURANCE PROPERTIES INC	T19S-R32E Sec 22: NENE, Sec 23: N2N2
EOG RESOURCES INC	T19S-R32E Sec 22: NENE, Sec 23: N2N2



NSU NOTICE LIST OUTLINE

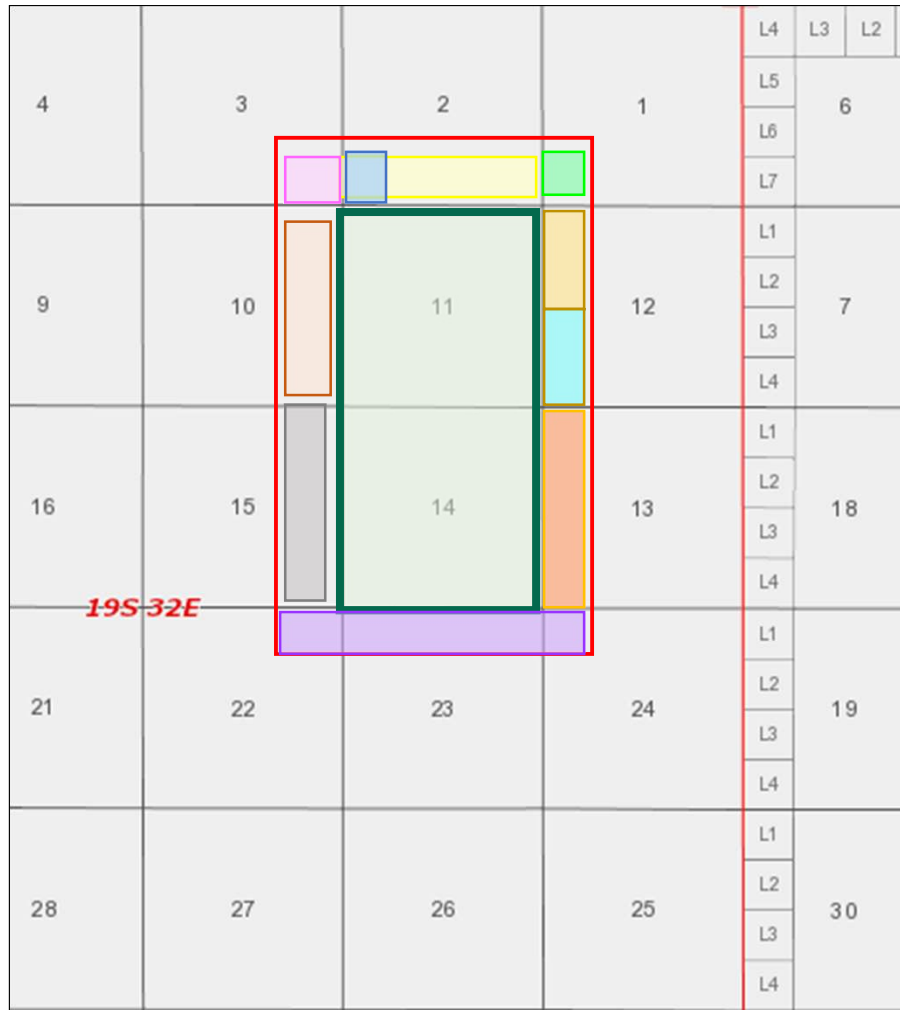


 NSU Notice Outline

OPERATOR NAME	LANDS
H AND S DRILLING CO	T19S-R32E Sec 22: NENE, Sec 23: N2N2
HANESCO INC	T19S-R32E Sec 22: NENE, Sec 23: N2N2
HEADINGTON ROYALTY INC	T19S-R32E Sec 22: NENE, Sec 23: N2N2
LANEXCO INC	T19S-R32E Sec 22: NENE, Sec 23: N2N2
LEAN DOG LIMITED PARTNERSHIP NO 1	T19S-R32E Sec 22: NENE, Sec 23: N2N2
MANZANO LLC	T19S-R32E Sec 22: NENE, Sec 23: N2N2
NUEVO SEIS INC	T19S-R32E Sec 22: NENE, Sec 23: N2N2
PAPER TIME INC	T19S-R32E Sec 22: NENE, Sec 23: N2N2
THREE LAIN CORP	T19S-R32E Sec 22: NENE, Sec 23: N2N2
TRITEX ENERGY A LP	T19S-R32E Sec 22: NENE, Sec 23: N2N2
EOG Resources	T19S-R32E Sec 23: N2N2
Coterra Energy	T19S-R32E Sec 24: NWNW
Coterra Energy	T19S-R32E Sec 24: NWNW
Mewbourne Oil	T19S-R32E Sec 13: W2W2
XTO Holdings LLC	T19S-R32E Sec 13: W2W2



NSU NOTICE LIST OUTLINE

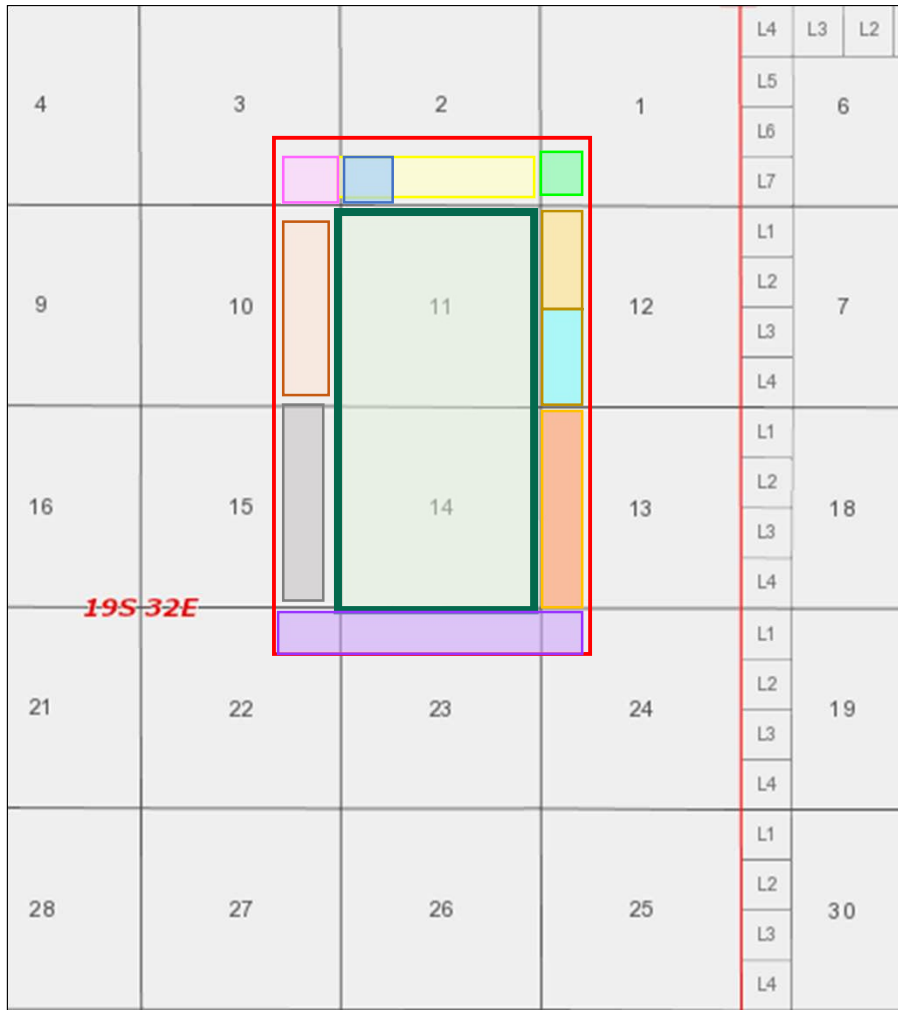



NSU Notice Outline

OPERATOR NAME	LANDS
BP AMERICA PRODUCTION CO	T19S-R32E Sec 13: W2W2
CHASE MACK C TRUSTEE	T19S-R32E Sec 13: W2W2
ENDURANCE PROPERTIES INC	T19S-R32E Sec 13: W2W2
G & C SERVICE	T19S-R32E Sec 13: W2W2
HOPPER-BARNETT INC	T19S-R32E Sec 13: W2W2
LOTHIAN OIL INC	T19S-R32E Sec 13: W2W2
MACK ENERGY CORP	T19S-R32E Sec 13: W2W2
TRITEX ENERGY A LP	T19S-R32E Sec 13: W2W2
XTO HOLDINGS LLC	T19S-R32E Sec 13: W2W2
Permian Resources	T19S-R32E Sec 13: W2W2
UPLAND PRODUCTION CO	T19S-R32E Sec 12: W2NW
BETTIS BROTHERS INC	T19S-R32E Sec 12: W2NW
BP AMERICA PRODUCTION CO	T19S-R32E Sec 12: W2NW
CALLAWAY PROD CO INC	T19S-R32E Sec 12: W2NW
COG OPERATING LLC	T19S-R32E Sec 12: W2NW
DOMINION OKLAHOMA TEXAS EXPL & PROD INC	T19S-R32E Sec 12: W2NW
ENDURANCE PROPERTIES INC	T19S-R32E Sec 12: W2NW
H M BETTIS INC	T19S-R32E Sec 12: W2NW
PRIDE ENERGY COMPANY	T19S-R32E Sec 12: W2NW
SONIC OIL & GAS INC	T19S-R32E Sec 12: W2NW
TAYLOR NEAL A ESTATE	T19S-R32E Sec 12: W2NW
TRITEX ENERGY A LP	T19S-R32E Sec 12: W2NW
WPX ENERGY PERMIAN LLC	T19S-R32E Sec 12: W2NW



NSU NOTICE LIST OUTLINE



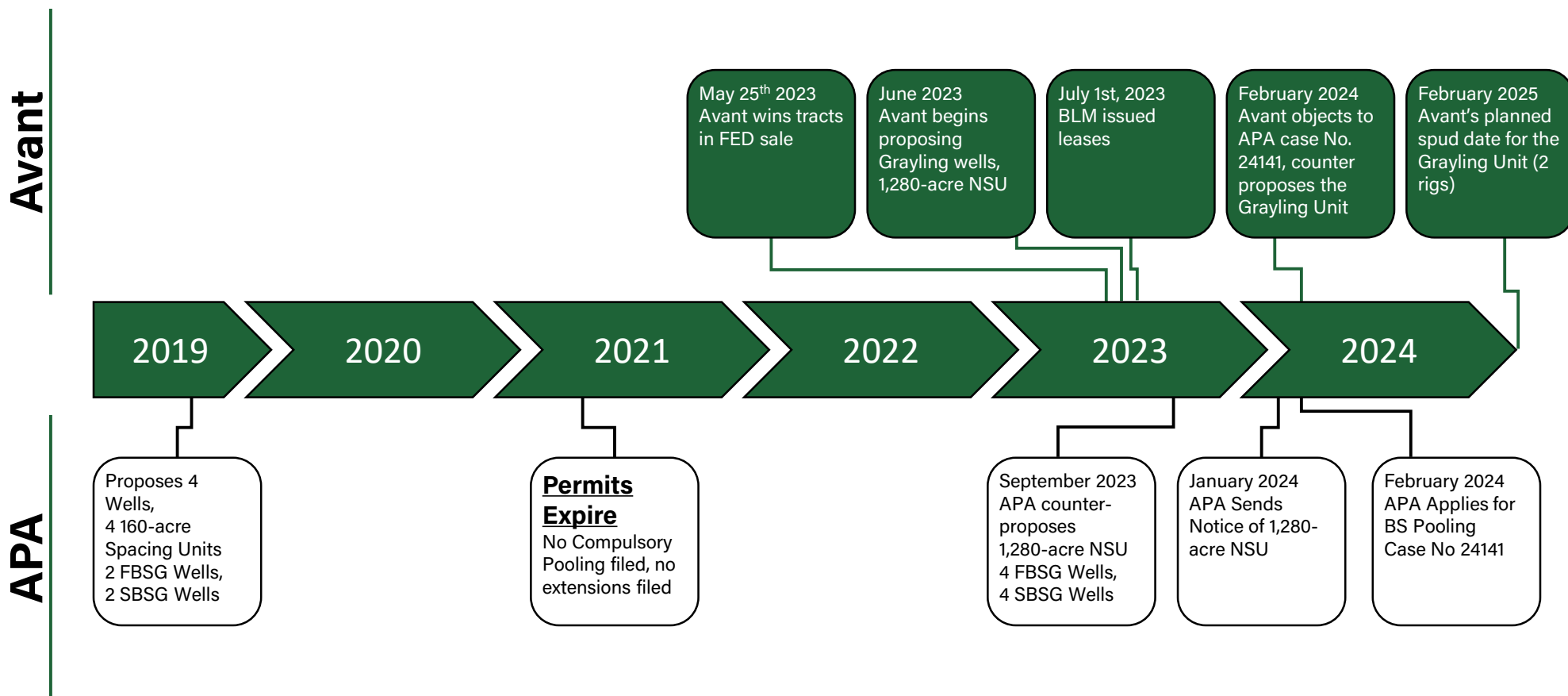
 NSU Notice Outline

OPERATOR NAME	LANDS
COG OPERATING LLC	T19S-R32E Sec 12: W2SW
BETTIS BROTHERS INC	T19S-R32E Sec 12: W2SW
BP AMERICA PRODUCTION CO	T19S-R32E Sec 12: W2SW
DOMINION OKLAHO	T19S-R32E Sec 12: W2SW
SONIC OIL & GAS INC	T19S-R32E Sec 12: W2SW
TURNCO INC	T19S-R32E Sec 12: W2SW
Permian Resources	T19S-R33E Sec 01: SWSW
WALSH & WATTS INC	T19S-R33E Sec 01: SWSW
MEC DEVELOPMENT LTD	T19S-R33E Sec 01: SWSW
SABER OIL & GAS VENTURES LLC	T19S-R33E Sec 01: SWSW
WALSH & WATTS INC	T19S-R33E Sec 01: SWSW



TIMELINE OF EVENTS

Avant has diligently prosecuted plans for development while APA has been reactive



- APA has been reactionary to Avant as it relates to well proposals and development timing
- APA had previously proposed wells on this unit and let permits expire, without making any attempts to extend
- Avant has Grayling Unit on Drill Schedule for 1Q 2025, or sooner based on order signature date
- Avant intends to drill up to 18 horizontal wells while APA Corp. plans to drill only 8 horizontal wells



SUMMARY OF AVANT CONTACTS

- Avant retained a broker who conducted extensive title work to determine the working interest and other interest owners
- Avant searched public records, phone directory, LexisNexis subscription, and various other internet sources to locate owners
- Avant began sending well proposals starting on or around June 1, 2023
- Avant sent all the working interest owners a JOA
- Avant had multiple communications with the uncommitted working interest owners, outlined in the chart on the following slide
- Avant's counsel sent notices of the forced pooling applications to the addresses of record for uncommitted interest owners and overriding royalty owners
- Avant published notice in a newspaper of general circulation in the county where the wells will be located



SUMMARY OF CONTACTS

Owner Name	Sent Proposal	Tracking	Follow-up / Comments
Apache Corporation	6/30/23	9405503699300569796825	SEE "SUMMARY OF AVANT CONTACT WITH APA" Exhibit
ZPZ Delaware I, LLC	6/30/23	9405503699300569796665	SEE "SUMMARY OF AVANT CONTACT WITH APA" Exhibit
Minoco 1980 III Oil and Gas Program	N/A – Company Terminated	Company Terminated	California Secretary of State shows this company terminated in 1984. No longer exists.
Roy Edward Guinnup	9/1/23	9405503699300597868563 (1 st attempt) 7734 9834 0658 (2 nd attempt)	1 st attempt to send well proposals returned w/no forwarding information. 2 nd attempt made - sent to 3467 Pinto Trail Fort Worth, TX 76116 on 9/21; 301 Commerce Street Suite #1830, Fort Worth, TX 76102 (address pulled from 2019 county document); Well proposal package received, No response to proposal/further inquiries.





September 1, 2023

Sent Via USPS Overnight Mail

Roy Edward Guinnup
301 Commerce St., Suite #1830
Fort Worth, TX 76102-4189

RE: Grayling 11 Fed Com 301H, 302H, 303H, 304H, 305H, 306H
501H, 502H, 503H, 504H 505H, 506H,
601H, 602H, 603H, 604H, 605H, 606H
Sections 11 & 14, Township 19 South, Range 32 East
Lea County, New Mexico

Ladies and Gentlemen:

Avant Operating, LLC ("Avant") hereby proposes to drill and complete the Grayling 11 Fed Com 301H, 302H, 303H, 304H, 305H, 306H, 501H, 502H, 503H, 504H 505H, 506H, 601H, 602H, 603H, 604H, 605H wells in Sections 11 and 14, Township 19 South, Range 32 East, Lea County, New Mexico. Avant is finalizing reports and preliminary title shows you *may* have an interest in the referenced lands.

In connection with the above, please note the following:

- The estimated cost of drilling, testing, completing, and equipping of each proposed well is itemized on the enclosed Authority for Expenditures ("AFE").
- **Grayling 11 Fed Com #301H:** to be drilled from a legal location of Section 11-19S-32E. The Well will have a targeted interval within the Bone Spring formation at a depth of approximately 8,550' TVD and will be drilled horizontally to a Measured Depth of approximately 18,873'.
- **Grayling 11 Fed Com #302H:** to be drilled from a legal location of Section 11-19S-32E. The Well will have a targeted interval within the Bone Spring formation at a depth of approximately 8,550' TVD and will be drilled horizontally to a Measured Depth of approximately 18,873'.
- **Grayling 11 Fed Com #303H:** to be drilled from a legal location of Section 11-19S-32E. The Well will have a targeted interval within the Bone Spring formation at a depth of approximately 8,550' TVD and will be drilled horizontally to a Measured Depth of approximately 18,873'.
- **Grayling 11 Fed Com #304H:** to be drilled from a legal location of Section 11-19S-32E. The Well will have a targeted interval within the Bone Spring formation at a depth of approximately 8,550' TVD and will be drilled horizontally to a Measured Depth of approximately 18,873'.
- **Grayling 11 Fed Com #305H:** to be drilled from a legal location of Section 11-19S-32E. The Well will have a targeted interval within the Bone Spring formation at a depth of approximately 8,550' TVD and will be drilled horizontally to a Measured Depth of approximately 18,873'.

Avant Operating, LLC
Case No. 24254
Exhibit A-24



- **Grayling 11 Fed Com #306H:** to be drilled from a legal location of Section 11-19S-32E. The Well will have a targeted interval within the Bone Spring formation at a depth of approximately 8,550' TVD and will be drilled horizontally to a Measured Depth of approximately 18,873'.
- **Grayling 11 Fed Com #501H:** to be drilled from a legal location of Section 11-19S-32E. The Well will have a targeted interval within the Bone Spring formation at a depth of approximately 9,500' TVD and will be drilled horizontally to a Measured Depth of approximately 19,823.
- **Grayling 11 Fed Com #502H:** to be drilled from a legal location of Section 11-19S-32E. The Well will have a targeted interval within the Bone Spring formation at a depth of approximately 9,500' TVD and will be drilled horizontally to a Measured Depth of approximately 19,823.
- **Grayling 11 Fed Com #503H:** to be drilled from a legal location of Section 11-19S-32E. The Well will have a targeted interval within the Bone Spring formation at a depth of approximately 9,500' TVD and will be drilled horizontally to a Measured Depth of approximately 19,823.
- **Grayling 11 Fed Com #504H:** to be drilled from a legal location of Section 11-19S-32E. The Well will have a targeted interval within the Bone Spring formation at a depth of approximately 9,500' TVD and will be drilled horizontally to a Measured Depth of approximately 19,823.
- **Grayling 11 Fed Com #505H:** to be drilled from a legal location of Section 11-19S-32E. The Well will have a targeted interval within the Bone Spring formation at a depth of approximately 9,500' TVD and will be drilled horizontally to a Measured Depth of approximately 19,823.
- **Grayling 11 Fed Com #506H:** to be drilled from a legal location of Section 11-19S-32E. The Well will have a targeted interval within the Bone Spring formation at a depth of approximately 9,500' TVD and will be drilled horizontally to a Measured Depth of approximately 19,823.
- **Grayling 11 Fed Com #601H:** to be drilled from a legal location of Section 11-19S-32E. The Well will have a targeted interval within the Bone Spring formation at a depth of approximately 10,450' TVD and will be drilled horizontally to a Measured Depth of approximately 20,773'.
- **Grayling 11 Fed Com #602H:** to be drilled from a legal location of Section 11-19S-32E. The Well will have a targeted interval within the Bone Spring formation at a depth of approximately 10,450' TVD and will be drilled horizontally to a Measured Depth of approximately 20,773'.
- **Grayling 11 Fed Com #603H:** to be drilled from a legal location of Section 11-19S-32E. The Well will have a targeted interval within the Bone Spring formation at a depth of approximately 10,450' TVD and will be drilled horizontally to a Measured Depth of approximately 20,773'.
- **Grayling 11 Fed Com #604H:** to be drilled from a legal location of Section 11-19S-32E. The Well will have a targeted interval within the Bone Spring formation at a depth of approximately 10,450' TVD and will be drilled horizontally to a Measured Depth of approximately 20,773'.



- **Grayling 11 Fed Com #605H:** to be drilled from a legal location of Section 11-19S-32E. The Well will have a targeted interval within the Bone Spring formation at a depth of approximately 10,450' TVD and will be drilled horizontally to a Measured Depth of approximately 20,773'.
- **Grayling 11 Fed Com #606H:** to be drilled from a legal location of Section 11-19S-32E. The Well will have a targeted interval within the Bone Spring formation at a depth of approximately 10,450' TVD and will be drilled horizontally to a Measured Depth of approximately 20,773'.

Avant reserves the right to modify the locations and drilling plans described above to address topography, cultural or environmental concerns, among other reasons.

Avant is proposing to drill the proposed wells under the terms of two modified 1989 AAPL form of Operating Agreements ("JOAs"). The JOAs will be sent to you following this proposal with the following general provisions:

- 100%/300%/300% non-consent penalty
- \$10,000/\$1000 drilling and producing monthly overhead rates
- Contract Area of W2 of Section 11-T19S-R32E and W2 of Section 14-T19S-R32E
- Contract Area of E2 of Section 11-T19S-R32E and E2 of Section 14-T19S-R32E
- This proposed Operating Agreements will supersede any and all existing Operating Agreements as to all depths on all horizontal wells drilled after the effective date of the JOA.

If we do not reach an agreement within thirty (30) days of receipt of these well proposals, Avant will file an application(s) with the New Mexico Oil Conservation Division to compulsory pool your interest into a spacing unit(s) for the proposed wells to promote the development of these lands.

Please indicate your elections in the spaces provided on the following pages. If you elect to participate in the drilling and completion of the wells proposed herein, please sign, and return a copy of this letter along with the enclosed AFEs within thirty (30) days of receipt of this proposal.

Avant respectfully requests your elections as soon as possible. Please indicate your elections in the spaces provided on the following pages. In the event you elect to participate in the drilling and completion of the wells proposed herein, please sign and return a copy of this letter along with the enclosed AFEs.

In the event you do not wish to participate in this proposed development and would be interested in selling your interest, please let us know. Avant would be pleased to work up a competitive offer. Should you have any questions, please contact the undersigned at tiffany@avantnr.com or (720) 746-5048.

Sincerely,

A handwritten signature in blue ink that reads "Tiffany Sarantinos". The signature is written in a cursive, flowing style.

Tiffany Sarantinos
Senior Landman
Enclosures



I, Roy Edward Guinnup, elects as follows:

Grayling 11 Fed Com #301H:

_____ I/We hereby elect to participate in the **Grayling 11 Fed Com #301H** well.
_____ I/We hereby elect **NOT** to participate in the **Grayling 11 Fed Com #301H** well.

Grayling 11 Fed Com #302H:

_____ I/We hereby elect to participate in the **Grayling 11 Fed Com #302H** well.
_____ I/We hereby elect **NOT** to participate in the **Grayling 11 Fed Com #302H** well.

Grayling 11 Fed Com #303H:

_____ I/We hereby elect to participate in the **Grayling 11 Fed Com #303H** well.
_____ I/We hereby elect **NOT** to participate in the **Grayling 11 Fed Com #303H** well.

Grayling 11 Fed Com #304H:

_____ I/We hereby elect to participate in the **Grayling 11 Fed Com #304H** well.
_____ I/We hereby elect **NOT** to participate in the **Grayling 11 Fed Com #304H** well.

Grayling 11 Fed Com #305H:

_____ I/We hereby elect to participate in the **Grayling 11 Fed Com #305H** well.
_____ I/We hereby elect **NOT** to participate in the **Grayling 11 Fed Com #305H** well.

Grayling 11 Fed Com #306H:

_____ I/We hereby elect to participate in the **Grayling 11 Fed Com #306H** well.
_____ I/We hereby elect **NOT** to participate in the **Grayling 11 Fed Com #306H** well.

Grayling 11 Fed Com #501H:

_____ I/We hereby elect to participate in the **Grayling 11 Fed Com #501H** well.
_____ I/We hereby elect **NOT** to participate in the **Grayling 11 Fed Com #501H** well.

Grayling 11 Fed Com #502H:

_____ I/We hereby elect to participate in the **Grayling 11 Fed Com #502H** well.
_____ I/We hereby elect **NOT** to participate in the **Grayling 11 Fed Com #502H** well.

Grayling 11 Fed Com #503H:

_____ I/We hereby elect to participate in the **Grayling 11 Fed Com #503H** well.
_____ I/We hereby elect **NOT** to participate in the **Grayling 11 Fed Com #503H** well.

Grayling 11 Fed Com #504H:

_____ I/We hereby elect to participate in the **Grayling 11 Fed Com #504H** well.
_____ I/We hereby elect **NOT** to participate in **Grayling 11 Fed Com #504H** well.

Grayling 11 Fed Com #505H:

_____ I/We hereby elect to participate in the **Grayling 11 Fed Com #505H** well.
_____ I/We hereby elect **NOT** to participate in **Grayling 11 Fed Com #505H** well.



Grayling 11 Fed Com #506H:

_____ I/We hereby elect to participate in the **Grayling 11 Fed Com #506H** well.
 _____ I/We hereby elect **NOT** to participate in **Grayling 11 Fed Com #506H** well.

Grayling 11 Fed Com #601H:

_____ I/We hereby elect to participate in the **Grayling 11 Fed Com #601H** well.
 _____ I/We hereby elect **NOT** to participate in the **Grayling 11 Fed Com #601H** well.

Grayling 11 Fed Com #602H:

_____ I/We hereby elect to participate in the **Grayling 11 Fed Com #602H** well.
 _____ I/We hereby elect **NOT** to participate in the **Grayling 11 Fed Com #602H** well.

Grayling 11 Fed Com #603H:

_____ I/We hereby elect to participate in the **Grayling 11 Fed Com #603H** well.
 _____ I/We hereby elect **NOT** to participate in the **Grayling 11 Fed Com #603H** well.

Grayling 11 Fed Com #604H:

_____ I/We hereby elect to participate in the **Grayling 11 Fed Com #604H** well.
 _____ I/We hereby elect **NOT** to participate in the **Grayling 11 Fed Com #604H** well.

Grayling 11 Fed Com #605H:

_____ I/We hereby elect to participate in the **Grayling 11 Fed Com #605H** well.
 _____ I/We hereby elect **NOT** to participate in the **Grayling 11 Fed Com #605H** well.

Grayling 11 Fed Com #606H:

_____ I/We hereby elect to participate in the **Grayling 11 Fed Com #606H** well.
 _____ I/We hereby elect **NOT** to participate in the **Grayling 11 Fed Com #606H** well.

Roy Edward Guinnup

By: _____

Printed Name: _____

Title: _____

Date: _____



Authority for Expenditure

AFE: NM0216

Date: June 28, 2023

Well Name: Grayling 11 Fed Com #301H
Target: Bone Springs
County: Lea
State: NM
SHL: Sec: 11, T-19S, R-32E; FNL, FWL
BHL: Sec: 14, T-19S, R-32E; FSL, 330 FEL

Projected MD/TVD: 18873 / 8550
Spud to TD: 12.6 days
Lateral Length: 10,000
Stages: 64
Total Proppant (ppf): 2,500
Total Fluid (gal/ft): 3,000

PROJECT DESCRIPTION:

The proposed AFE is for the Grayling 11 Fed Com #301H, a 2 section Bone Springs horizontal well to be drilled in Lea County, NM. The well is a 3 string casing design consisting of the following: 17.5" surface hole drilled on Fresh to 1250' and 13.375" 54.5# J-55 BTC casing will be set and cemented in place; 12.25" hole will then be drilled on Brine to 5600' and a split string of 9.625" 40# J-55 BTC and 9.625" 40# L-80 HC BTC casing will be set and cemented in place; 8.75" production hole will then be drilled on OBM to 18873' and a string of 5.5" 20# P-110 HC GBCD casing will be set and cemented in place. There will be 10000' of treatable lateral and the completions design will consist of +/-64 stages at 2500 lbs/ft & 3000 gals/ft. AFE includes associated costs for initial gas lift installation.

Table with 2 columns: Category and Amount. Rows include DRILLING (\$3,676,102), COMPLETIONS (\$5,836,220), FACILITIES (\$1,508,788), and COMPLETED WELL COST (\$11,021,110).

OPERATOR APPROVAL:

Signature: _____
Name: Jacob Nagy

Date: _____
Title: Co-C.E.O.

Signature: _____
Name: Skyler Gary

Date: _____
Title: Co-C.E.O.

Signature: _____
Name: Pete Williams

Date: _____
Title: C.F.O.

Signature: _____
Name: Braden Harris

Date: _____
Title: S.V.P. Operations

AFE # NM0216 - Grayling 11 Fed Com #301H

TANGIBLE COSTS			Drilling	Completion	Facilities	Total
Tangible Drilling			\$ 944,363	\$ -	\$ -	\$ 944,363
8400.301	Surface Casing:		\$ 64,871	\$ -	\$ -	\$ 64,871
8400.302	Intermediate1 Casing:		\$ 244,681	\$ -	\$ -	\$ 244,681
8400.302	Intermediate2 Casing:		\$ -	\$ -	\$ -	\$ -
8400.303	Production Casing:		\$ 577,908	\$ -	\$ -	\$ 577,908
8400.340	Wellhead Equipment:		\$ 56,903	\$ -	\$ -	\$ 56,903
			\$ -	\$ -	\$ -	\$ -
Tangible Completion			\$ -	\$ 272,460	\$ -	\$ 272,460
8400.308	Tubing:		\$ -	\$ 123,523	\$ -	\$ 123,523
8400.340	Wellhead Equip:		\$ -	\$ 107,841	\$ -	\$ 107,841
8400.312	Artificial Lift: Gas Lift		\$ -	\$ 41,096	\$ -	\$ 41,096
			\$ -	\$ -	\$ -	\$ -
Tangible Facility			\$ -	\$ -	\$ 1,155,505	\$ 1,155,505
8400.341	Vessels:		\$ -	\$ -	\$ 220,123	\$ 220,123
8400.342	Tanks:		\$ -	\$ -	\$ 101,017	\$ 101,017
8400.343	Flare:		\$ -	\$ -	\$ 28,281	\$ 28,281
8400.344	Compressors:		\$ -	\$ -	\$ 19,708	\$ 19,708
8400.316	Pipe/Valves/Fittings:		\$ -	\$ -	\$ 166,483	\$ 166,483
8400.328	Instrumentation/Meters:		\$ -	\$ -	\$ 51,285	\$ 51,285
8400.345	LACT Unit:		\$ -	\$ -	\$ -	\$ -
8400.346	Electrical Facility:		\$ -	\$ -	\$ -	\$ -
8400.347	Containment:		\$ -	\$ -	\$ 27,245	\$ 27,245
8400.348	Pump/Supplies:		\$ -	\$ -	\$ 41,433	\$ 41,433
8400.349	Pipelines:		\$ -	\$ -	\$ -	\$ -
8400.315	Flowlines:		\$ -	\$ -	\$ -	\$ -
8400.350	Instrument/Electrical Panel:		\$ -	\$ -	\$ 499,929	\$ 499,929
			\$ -	\$ -	\$ -	\$ -
TOTAL TANGIBLE COSTS >>>			\$ 944,363	\$ 272,460	\$ 1,155,505	\$ 2,372,328

INTANGIBLE COSTS			Drilling	Completion	Facilities	Total
Intangible Drilling			\$ 2,731,740	\$ -	\$ -	\$ 2,731,740
8200.111	Survey, Stake/Permit:		\$ 5,269	\$ -	\$ -	\$ 5,269
8200.113	Damages/ROW:		\$ 7,903	\$ -	\$ -	\$ 7,903
8200.149	Legal, Title, Etc.		\$ 10,538	\$ -	\$ -	\$ 10,538
8200.152	Well Control Insurance:		\$ 7,903	\$ -	\$ -	\$ 7,903
8200.112	Location:		\$ 102,606	\$ -	\$ -	\$ 102,606
8200.103	Rig Move:		\$ 71,655	\$ -	\$ -	\$ 71,655
8200.102	Drilling Daywork:		\$ 679,370	\$ -	\$ -	\$ 679,370
8200.104	Fuel/Power:		\$ 141,102	\$ -	\$ -	\$ 141,102
8200.116	Bits & BHA:		\$ 67,057	\$ -	\$ -	\$ 67,057
8200.128	Directional:		\$ 211,092	\$ -	\$ -	\$ 211,092
8200.117	Mud & Chemicals:		\$ 164,926	\$ -	\$ -	\$ 164,926
8200.115	Mud - Drill Water:		\$ 4,807	\$ -	\$ -	\$ 4,807
8200.169	Mud Brine:		\$ 23,458	\$ -	\$ -	\$ 23,458
8200.170	Mud - Diesel:		\$ 107,021	\$ -	\$ -	\$ 107,021
8200.119	Mud - Auxiliary:		\$ 29,065	\$ -	\$ -	\$ 29,065
8200.164	Solids Control/Closed Loop:		\$ 95,241	\$ -	\$ -	\$ 95,241
8200.158	Disposal:		\$ 182,055	\$ -	\$ -	\$ 182,055
8200.124	Equipment Rental:		\$ 98,314	\$ -	\$ -	\$ 98,314
8200.146	Mancamp:		\$ 41,233	\$ -	\$ -	\$ 41,233
8200.137	Casing Services:		\$ 71,630	\$ -	\$ -	\$ 71,630
8200.138	Cementing:		\$ 200,213	\$ -	\$ -	\$ 200,213
8200.106	Transportation:		\$ 100,495	\$ -	\$ -	\$ 100,495
8200.125	Inspection/Testing:		\$ 45,311	\$ -	\$ -	\$ 45,311
8200.144	Company Supervision:		\$ 2,400	\$ -	\$ -	\$ 2,400
8200.107	Consulting Services:		\$ 217,679	\$ -	\$ -	\$ 217,679
8200.127	Contract Labor:		\$ 27,283	\$ -	\$ -	\$ 27,283
8200.168	Roustabout Services:		\$ 2,132	\$ -	\$ -	\$ 2,132
8200.136	Mudlogging:		\$ -	\$ -	\$ -	\$ -
8200.143	Geo-Steering:		\$ 7,447	\$ -	\$ -	\$ 7,447
8200.134	Open Hole Logging:		\$ -	\$ -	\$ -	\$ -
8200.135	Coring & Analysis:		\$ -	\$ -	\$ -	\$ -
8200.165	Safety & Environmental:		\$ 2,175	\$ -	\$ -	\$ 2,175
8200.147	Drilling Overhead:		\$ 4,361	\$ -	\$ -	\$ 4,361
8200.148	Miscellaneous:		\$ -	\$ -	\$ -	\$ -
8200.153	Contingency:		\$ -	\$ -	\$ -	\$ -

AFE # NM0216 - Grayling 11 Fed Com #301H

Intangible Completion			\$ -	\$ 5,563,760	\$ -	\$ 5,563,760
8300.205	Location & Roads:		\$ -	\$ 5,294	\$ -	\$ 5,294
8300.216	Cased Hole Logs & Surveys		\$ -	\$ -	\$ -	\$ -
8300.243	Analysis		\$ -	\$ 12,645	\$ -	\$ 12,645
8300.270	Stimulation:		\$ -	\$ 1,406,608	\$ -	\$ 1,406,608
8300.275	Proppant:		\$ -	\$ 932,358	\$ -	\$ 932,358
8300.207	Water:		\$ -	\$ 540,768	\$ -	\$ 540,768
8300.274	Water Transfer:		\$ -	\$ 82,673	\$ -	\$ 82,673
8300.266	Chemicals:		\$ -	\$ 443,277	\$ -	\$ 443,277
8300.209	Pump Down Services:		\$ -	\$ 110,117	\$ -	\$ 110,117
8300.214	Wireline/Perforating:		\$ -	\$ 399,556	\$ -	\$ 399,556
8300.203	Fuel, Power:		\$ -	\$ 700,280	\$ -	\$ 700,280
8300.210	Rental Equipment (Surface):		\$ -	\$ 371,475	\$ -	\$ 371,475
8300.277	Mancamp:		\$ -	\$ 18,815	\$ -	\$ 18,815
8300.250	Rental Equipment (Downhole):		\$ -	\$ 43,431	\$ -	\$ 43,431
8300.232	Disposal:		\$ -	\$ 28,704	\$ -	\$ 28,704
8300.276	Safety & Environmental:		\$ -	\$ 6,876	\$ -	\$ 6,876
8300.277	Consulting Services:		\$ -	\$ 200,739	\$ -	\$ 200,739
8300.212	Contract Labor:		\$ -	\$ 30,506	\$ -	\$ 30,506
8300.278	Roustabout Services:		\$ -	\$ 1,581	\$ -	\$ 1,581
8300.220	Company Supervision:		\$ -	\$ 5,058	\$ -	\$ 5,058
8300.230	Completions Rig:		\$ -	\$ 39,516	\$ -	\$ 39,516
8300.271	Coil Tubing Unit		\$ -	\$ 110,642	\$ -	\$ 110,642
8300.273	Flowback:		\$ -	\$ 59,201	\$ -	\$ 59,201
8300.229	Transportation:		\$ -	\$ 13,642	\$ -	\$ 13,642
8300.225	Contingency:		\$ -	\$ -	\$ -	\$ -
Intangible Facilities			\$ -	\$ -	\$ 353,282	\$ 353,282
8350.401	Title Work/Permit Fees:		\$ -	\$ -	\$ -	\$ -
8350.402	Damages/ROW:		\$ -	\$ -	\$ -	\$ -
8350.403	Location, Roads:		\$ -	\$ -	\$ 708	\$ 708
8350.405	Pipeline/Flowline Labor:		\$ -	\$ -	\$ -	\$ -
8350.406	Automation/Electrical Labor:		\$ -	\$ -	\$ -	\$ -
8350.407	Engineering/Technical Labor:		\$ -	\$ -	\$ 80,500	\$ 80,500
8350.408	Civil/Mechanical Labor:		\$ -	\$ -	\$ 163,933	\$ 163,933
8350.409	Commissioning Labor:		\$ -	\$ -	\$ -	\$ -
8350.410	Transportation:		\$ -	\$ -	\$ 22,154	\$ 22,154
8350.404	Equipment Rentals:		\$ -	\$ -	\$ 14,141	\$ 14,141
8350.411	Safety & Environmental:		\$ -	\$ -	\$ -	\$ -
8350.413	Contingency:		\$ -	\$ -	\$ 71,847	\$ 71,847
TOTAL INTANGIBLE COSTS >>>			\$ 2,731,740	\$ 5,563,760	\$ 353,282	\$ 8,648,782

TOTAL D&C&F COSTS >>>	\$ 3,676,102	\$ 5,836,220	\$ 1,508,788	\$ 11,021,110
	Drilling	Completion	Facilities	Total

This Authority For Expenditure is based on cost estimates only. Billing will reflect your proportionate share of the actual invoice costs.

JOINT INTEREST APPROVAL:

Company: _____ Working Interest: _____

Signature: _____ Date: _____

By: _____



Authority for Expenditure

AFE: NM0217

Date: June 28, 2023

Well Name: Grayling 11 Fed Com #302H
Target: Bone Springs
County: Lea
State: NM

SHL: Sec: 11, T-19S, R-32E; FNL, FWL
BHL: Sec: 14, T-19S, R-32E; FSL, 1254 FEL

Projected MD/TVD: 18873 / 8550
Spud to TD: 12.6 days
Lateral Length: 10,000
Stages: 64
Total Proppant (ppf): 2,500
Total Fluid (gal/ft): 3,000

PROJECT DESCRIPTION:

The proposed AFE is for the Grayling 11 Fed Com #302H, a 2 section Bone Springs horizontal well to be drilled in Lea County, NM. The well is a 3 string casing design consisting of the following: 17.5" surface hole drilled on Fresh to 1250' and 13.375" 54.5# J-55 BTC casing will be set and cemented in place; 12.25" hole will then be drilled on Brine to 5600' and a split string of 9.625" 40# J-55 BTC and 9.625" 40# L-80 HC BTC casing will be set and cemented in place; 8.75" production hole will then be drilled on OBM to 18873' and a string of 5.5" 20# P-110 HC GBCD casing will be set and cemented in place. There will be 10000' of treatable lateral and the completions design will consist of +/-64 stages at 2500 lbs/ft & 3000 gals/ft. AFE includes associated costs for initial gas lift installation.

Table with 2 columns: Category and Amount. Rows include DRILLING (\$3,676,102), COMPLETIONS (\$5,836,220), FACILITIES (\$1,508,788), and COMPLETED WELL COST (\$11,021,110).

OPERATOR APPROVAL:

Signature: _____
Name: Jacob Nagy

Date: _____
Title: Co-C.E.O.

Signature: _____
Name: Skyler Gary

Date: _____
Title: Co-C.E.O.

Signature: _____
Name: Pete Williams

Date: _____
Title: C.F.O.

Signature: _____
Name: Braden Harris

Date: _____
Title: S.V.P. Operations

AFE # NM0217 - Grayling 11 Fed Com #302H

TANGIBLE COSTS			Drilling	Completion	Facilities	Total
Tangible Drilling			\$ 944,363	\$ -	\$ -	\$ 944,363
8400.301	Surface Casing:		\$ 64,871	\$ -	\$ -	\$ 64,871
8400.302	Intermediate1 Casing:		\$ 244,681	\$ -	\$ -	\$ 244,681
8400.302	Intermediate2 Casing:		\$ -	\$ -	\$ -	\$ -
8400.303	Production Casing:		\$ 577,908	\$ -	\$ -	\$ 577,908
8400.340	Wellhead Equipment:		\$ 56,903	\$ -	\$ -	\$ 56,903
			\$ -	\$ -	\$ -	\$ -
Tangible Completion			\$ -	\$ 272,460	\$ -	\$ 272,460
8400.308	Tubing:		\$ -	\$ 123,523	\$ -	\$ 123,523
8400.340	Wellhead Equip:		\$ -	\$ 107,841	\$ -	\$ 107,841
8400.312	Artificial Lift: Gas Lift		\$ -	\$ 41,096	\$ -	\$ 41,096
			\$ -	\$ -	\$ -	\$ -
Tangible Facility			\$ -	\$ -	\$ 1,155,505	\$ 1,155,505
8400.341	Vessels:		\$ -	\$ -	\$ 220,123	\$ 220,123
8400.342	Tanks:		\$ -	\$ -	\$ 101,017	\$ 101,017
8400.343	Flare:		\$ -	\$ -	\$ 28,281	\$ 28,281
8400.344	Compressors:		\$ -	\$ -	\$ 19,708	\$ 19,708
8400.316	Pipe/Valves/Fittings:		\$ -	\$ -	\$ 166,483	\$ 166,483
8400.328	Instrumentation/Meters:		\$ -	\$ -	\$ 51,285	\$ 51,285
8400.345	LACT Unit:		\$ -	\$ -	\$ -	\$ -
8400.346	Electrical Facility:		\$ -	\$ -	\$ -	\$ -
8400.347	Containment:		\$ -	\$ -	\$ 27,245	\$ 27,245
8400.348	Pump/Supplies:		\$ -	\$ -	\$ 41,433	\$ 41,433
8400.349	Pipelines:		\$ -	\$ -	\$ -	\$ -
8400.315	Flowlines:		\$ -	\$ -	\$ -	\$ -
8400.350	Instrument/Electrical Panel:		\$ -	\$ -	\$ 499,929	\$ 499,929
			\$ -	\$ -	\$ -	\$ -
TOTAL TANGIBLE COSTS >>>			\$ 944,363	\$ 272,460	\$ 1,155,505	\$ 2,372,328

INTANGIBLE COSTS			Drilling	Completion	Facilities	Total
Intangible Drilling			\$ 2,731,740	\$ -	\$ -	\$ 2,731,740
8200.111	Survey, Stake/Permit:		\$ 5,269	\$ -	\$ -	\$ 5,269
8200.113	Damages/ROW:		\$ 7,903	\$ -	\$ -	\$ 7,903
8200.149	Legal, Title, Etc.		\$ 10,538	\$ -	\$ -	\$ 10,538
8200.152	Well Control Insurance:		\$ 7,903	\$ -	\$ -	\$ 7,903
8200.112	Location:		\$ 102,606	\$ -	\$ -	\$ 102,606
8200.103	Rig Move:		\$ 71,655	\$ -	\$ -	\$ 71,655
8200.102	Drilling Daywork:		\$ 679,370	\$ -	\$ -	\$ 679,370
8200.104	Fuel/Power:		\$ 141,102	\$ -	\$ -	\$ 141,102
8200.116	Bits & BHA:		\$ 67,057	\$ -	\$ -	\$ 67,057
8200.128	Directional:		\$ 211,092	\$ -	\$ -	\$ 211,092
8200.117	Mud & Chemicals:		\$ 164,926	\$ -	\$ -	\$ 164,926
8200.115	Mud - Drill Water:		\$ 4,807	\$ -	\$ -	\$ 4,807
8200.169	Mud Brine:		\$ 23,458	\$ -	\$ -	\$ 23,458
8200.170	Mud - Diesel:		\$ 107,021	\$ -	\$ -	\$ 107,021
8200.119	Mud - Auxiliary:		\$ 29,065	\$ -	\$ -	\$ 29,065
8200.164	Solids Control/Closed Loop:		\$ 95,241	\$ -	\$ -	\$ 95,241
8200.158	Disposal:		\$ 182,055	\$ -	\$ -	\$ 182,055
8200.124	Equipment Rental:		\$ 98,314	\$ -	\$ -	\$ 98,314
8200.146	Mancamp:		\$ 41,233	\$ -	\$ -	\$ 41,233
8200.137	Casing Services:		\$ 71,630	\$ -	\$ -	\$ 71,630
8200.138	Cementing:		\$ 200,213	\$ -	\$ -	\$ 200,213
8200.106	Transportation:		\$ 100,495	\$ -	\$ -	\$ 100,495
8200.125	Inspection/Testing:		\$ 45,311	\$ -	\$ -	\$ 45,311
8200.144	Company Supervision:		\$ 2,400	\$ -	\$ -	\$ 2,400
8200.107	Consulting Services:		\$ 217,679	\$ -	\$ -	\$ 217,679
8200.127	Contract Labor:		\$ 27,283	\$ -	\$ -	\$ 27,283
8200.168	Roustabout Services:		\$ 2,132	\$ -	\$ -	\$ 2,132
8200.136	Mudlogging:		\$ -	\$ -	\$ -	\$ -
8200.143	Geo-Steering:		\$ 7,447	\$ -	\$ -	\$ 7,447
8200.134	Open Hole Logging:		\$ -	\$ -	\$ -	\$ -
8200.135	Coring & Analysis:		\$ -	\$ -	\$ -	\$ -
8200.165	Safety & Environmental:		\$ 2,175	\$ -	\$ -	\$ 2,175
8200.147	Drilling Overhead:		\$ 4,361	\$ -	\$ -	\$ 4,361
8200.148	Miscellaneous:		\$ -	\$ -	\$ -	\$ -
8200.153	Contingency:		\$ -	\$ -	\$ -	\$ -

AFE # NM0217 - Grayling 11 Fed Com #302H

Intangible Completion			\$ -	\$ 5,563,760	\$ -	\$ 5,563,760
8300.205	Location & Roads:		\$ -	\$ 5,294	\$ -	\$ 5,294
8300.216	Cased Hole Logs & Surveys		\$ -	\$ -	\$ -	\$ -
8300.243	Analysis		\$ -	\$ 12,645	\$ -	\$ 12,645
8300.270	Stimulation:		\$ -	\$ 1,406,608	\$ -	\$ 1,406,608
8300.275	Proppant:		\$ -	\$ 932,358	\$ -	\$ 932,358
8300.207	Water:		\$ -	\$ 540,768	\$ -	\$ 540,768
8300.274	Water Transfer:		\$ -	\$ 82,673	\$ -	\$ 82,673
8300.266	Chemicals:		\$ -	\$ 443,277	\$ -	\$ 443,277
8300.209	Pump Down Services:		\$ -	\$ 110,117	\$ -	\$ 110,117
8300.214	Wireline/Perforating:		\$ -	\$ 399,556	\$ -	\$ 399,556
8300.203	Fuel, Power:		\$ -	\$ 700,280	\$ -	\$ 700,280
8300.210	Rental Equipment (Surface):		\$ -	\$ 371,475	\$ -	\$ 371,475
8300.277	Mancamp:		\$ -	\$ 18,815	\$ -	\$ 18,815
8300.250	Rental Equipment (Downhole):		\$ -	\$ 43,431	\$ -	\$ 43,431
8300.232	Disposal:		\$ -	\$ 28,704	\$ -	\$ 28,704
8300.276	Safety & Environmental:		\$ -	\$ 6,876	\$ -	\$ 6,876
8300.277	Consulting Services:		\$ -	\$ 200,739	\$ -	\$ 200,739
8300.212	Contract Labor:		\$ -	\$ 30,506	\$ -	\$ 30,506
8300.278	Roustabout Services:		\$ -	\$ 1,581	\$ -	\$ 1,581
8300.220	Company Supervision:		\$ -	\$ 5,058	\$ -	\$ 5,058
8300.230	Completions Rig:		\$ -	\$ 39,516	\$ -	\$ 39,516
8300.271	Coil Tubing Unit		\$ -	\$ 110,642	\$ -	\$ 110,642
8300.273	Flowback:		\$ -	\$ 59,201	\$ -	\$ 59,201
8300.229	Transportation:		\$ -	\$ 13,642	\$ -	\$ 13,642
8300.225	Contingency:		\$ -	\$ -	\$ -	\$ -
Intangible Facilities			\$ -	\$ -	\$ 353,282	\$ 353,282
8350.401	Title Work/Permit Fees:		\$ -	\$ -	\$ -	\$ -
8350.402	Damages/ROW:		\$ -	\$ -	\$ -	\$ -
8350.403	Location, Roads:		\$ -	\$ -	\$ 708	\$ 708
8350.405	Pipeline/Flowline Labor:		\$ -	\$ -	\$ -	\$ -
8350.406	Automation/Electrical Labor:		\$ -	\$ -	\$ -	\$ -
8350.407	Engineering/Technical Labor:		\$ -	\$ -	\$ 80,500	\$ 80,500
8350.408	Civil/Mechanical Labor:		\$ -	\$ -	\$ 163,933	\$ 163,933
8350.409	Commissioning Labor:		\$ -	\$ -	\$ -	\$ -
8350.410	Transportation:		\$ -	\$ -	\$ 22,154	\$ 22,154
8350.404	Equipment Rentals:		\$ -	\$ -	\$ 14,141	\$ 14,141
8350.411	Safety & Environmental:		\$ -	\$ -	\$ -	\$ -
8350.413	Contingency:		\$ -	\$ -	\$ 71,847	\$ 71,847
TOTAL INTANGIBLE COSTS >>>			\$ 2,731,740	\$ 5,563,760	\$ 353,282	\$ 8,648,782

TOTAL D&C&F COSTS >>>	\$ 3,676,102	\$ 5,836,220	\$ 1,508,788	\$ 11,021,110
	Drilling	Completion	Facilities	Total

This Authority For Expenditure is based on cost estimates only. Billing will reflect your proportionate share of the actual invoice costs.

JOINT INTEREST APPROVAL:

Company: _____ Working Interest: _____

Signature: _____ Date: _____

By: _____



Authority for Expenditure

AFE: NM0218

Date: June 28, 2023

Well Name: Grayling 11 Fed Com #303H
Target: Bone Springs
County: Lea
State: NM

Projected MD/TVD: 18873 / 8550
Spud to TD: 12.6 days
Lateral Length: 10,000
Stages: 64
Total Proppant (ppf): 2,500
Total Fluid (gal/ft): 3,000

SHL: Sec: 11, T-19S, R-32E; FNL, FWL
BHL: Sec: 14, T-19S, R-32E; FSL, 2178 FEL

PROJECT DESCRIPTION:

The proposed AFE is for the Grayling 11 Fed Com #303H, a 2 section Bone Springs horizontal well to be drilled in Lea County, NM. The well is a 3 string casing design consisting of the following: 17.5" surface hole drilled on Fresh to 1250' and 13.375" 54.5# J-55 BTC casing will be set and cemented in place; 12.25" hole will then be drilled on Brine to 5600' and a split string of 9.625" 40# J-55 BTC and 9.625" 40# L-80 HC BTC casing will be set and cemented in place; 8.75" production hole will then be drilled on OBM to 18873' and a string of 5.5" 20# P-110 HC GBCD casing will be set and cemented in place. There will be 10000' of treatable lateral and the completions design will consist of +/-64 stages at 2500 lbs/ft & 3000 gals/ft. AFE includes associated costs for initial gas lift installation.

Table with 2 columns: Category and Amount. Rows include DRILLING (\$3,676,102), COMPLETIONS (\$5,836,220), FACILITIES (\$1,508,788), and COMPLETED WELL COST (\$11,021,110).

OPERATOR APPROVAL:

Signature: _____
Name: Jacob Nagy

Date: _____
Title: Co-C.E.O.

Signature: _____
Name: Skyler Gary

Date: _____
Title: Co-C.E.O.

Signature: _____
Name: Pete Williams

Date: _____
Title: C.F.O.

Signature: _____
Name: Braden Harris

Date: _____
Title: S.V.P. Operations

AFE # NM0218 - Grayling 11 Fed Com #303H

TANGIBLE COSTS			Drilling	Completion	Facilities	Total
Tangible Drilling			\$ 944,363	\$ -	\$ -	\$ 944,363
8400.301	Surface Casing:		\$ 64,871	\$ -	\$ -	\$ 64,871
8400.302	Intermediate1 Casing:		\$ 244,681	\$ -	\$ -	\$ 244,681
8400.302	Intermediate2 Casing:		\$ -	\$ -	\$ -	\$ -
8400.303	Production Casing:		\$ 577,908	\$ -	\$ -	\$ 577,908
8400.340	Wellhead Equipment:		\$ 56,903	\$ -	\$ -	\$ 56,903
			\$ -	\$ -	\$ -	\$ -
Tangible Completion			\$ -	\$ 272,460	\$ -	\$ 272,460
8400.308	Tubing:		\$ -	\$ 123,523	\$ -	\$ 123,523
8400.340	Wellhead Equip:		\$ -	\$ 107,841	\$ -	\$ 107,841
8400.312	Artificial Lift: Gas Lift		\$ -	\$ 41,096	\$ -	\$ 41,096
			\$ -	\$ -	\$ -	\$ -
Tangible Facility			\$ -	\$ -	\$ 1,155,505	\$ 1,155,505
8400.341	Vessels:		\$ -	\$ -	\$ 220,123	\$ 220,123
8400.342	Tanks:		\$ -	\$ -	\$ 101,017	\$ 101,017
8400.343	Flare:		\$ -	\$ -	\$ 28,281	\$ 28,281
8400.344	Compressors:		\$ -	\$ -	\$ 19,708	\$ 19,708
8400.316	Pipe/Valves/Fittings:		\$ -	\$ -	\$ 166,483	\$ 166,483
8400.328	Instrumentation/Meters:		\$ -	\$ -	\$ 51,285	\$ 51,285
8400.345	LACT Unit:		\$ -	\$ -	\$ -	\$ -
8400.346	Electrical Facility:		\$ -	\$ -	\$ -	\$ -
8400.347	Containment:		\$ -	\$ -	\$ 27,245	\$ 27,245
8400.348	Pump/Supplies:		\$ -	\$ -	\$ 41,433	\$ 41,433
8400.349	Pipelines:		\$ -	\$ -	\$ -	\$ -
8400.315	Flowlines:		\$ -	\$ -	\$ -	\$ -
8400.350	Instrument/Electrical Panel:		\$ -	\$ -	\$ 499,929	\$ 499,929
			\$ -	\$ -	\$ -	\$ -
TOTAL TANGIBLE COSTS >>>			\$ 944,363	\$ 272,460	\$ 1,155,505	\$ 2,372,328

INTANGIBLE COSTS			Drilling	Completion	Facilities	Total
Intangible Drilling			\$ 2,731,740	\$ -	\$ -	\$ 2,731,740
8200.111	Survey, Stake/Permit:		\$ 5,269	\$ -	\$ -	\$ 5,269
8200.113	Damages/ROW:		\$ 7,903	\$ -	\$ -	\$ 7,903
8200.149	Legal, Title, Etc.		\$ 10,538	\$ -	\$ -	\$ 10,538
8200.152	Well Control Insurance:		\$ 7,903	\$ -	\$ -	\$ 7,903
8200.112	Location:		\$ 102,606	\$ -	\$ -	\$ 102,606
8200.103	Rig Move:		\$ 71,655	\$ -	\$ -	\$ 71,655
8200.102	Drilling Daywork:		\$ 679,370	\$ -	\$ -	\$ 679,370
8200.104	Fuel/Power:		\$ 141,102	\$ -	\$ -	\$ 141,102
8200.116	Bits & BHA:		\$ 67,057	\$ -	\$ -	\$ 67,057
8200.128	Directional:		\$ 211,092	\$ -	\$ -	\$ 211,092
8200.117	Mud & Chemicals:		\$ 164,926	\$ -	\$ -	\$ 164,926
8200.115	Mud - Drill Water:		\$ 4,807	\$ -	\$ -	\$ 4,807
8200.169	Mud Brine:		\$ 23,458	\$ -	\$ -	\$ 23,458
8200.170	Mud - Diesel:		\$ 107,021	\$ -	\$ -	\$ 107,021
8200.119	Mud - Auxiliary:		\$ 29,065	\$ -	\$ -	\$ 29,065
8200.164	Solids Control/Closed Loop:		\$ 95,241	\$ -	\$ -	\$ 95,241
8200.158	Disposal:		\$ 182,055	\$ -	\$ -	\$ 182,055
8200.124	Equipment Rental:		\$ 98,314	\$ -	\$ -	\$ 98,314
8200.146	Mancamp:		\$ 41,233	\$ -	\$ -	\$ 41,233
8200.137	Casing Services:		\$ 71,630	\$ -	\$ -	\$ 71,630
8200.138	Cementing:		\$ 200,213	\$ -	\$ -	\$ 200,213
8200.106	Transportation:		\$ 100,495	\$ -	\$ -	\$ 100,495
8200.125	Inspection/Testing:		\$ 45,311	\$ -	\$ -	\$ 45,311
8200.144	Company Supervision:		\$ 2,400	\$ -	\$ -	\$ 2,400
8200.107	Consulting Services:		\$ 217,679	\$ -	\$ -	\$ 217,679
8200.127	Contract Labor:		\$ 27,283	\$ -	\$ -	\$ 27,283
8200.168	Roustabout Services:		\$ 2,132	\$ -	\$ -	\$ 2,132
8200.136	Mudlogging:		\$ -	\$ -	\$ -	\$ -
8200.143	Geo-Steering:		\$ 7,447	\$ -	\$ -	\$ 7,447
8200.134	Open Hole Logging:		\$ -	\$ -	\$ -	\$ -
8200.135	Coring & Analysis:		\$ -	\$ -	\$ -	\$ -
8200.165	Safety & Environmental:		\$ 2,175	\$ -	\$ -	\$ 2,175
8200.147	Drilling Overhead:		\$ 4,361	\$ -	\$ -	\$ 4,361
8200.148	Miscellaneous:		\$ -	\$ -	\$ -	\$ -
8200.153	Contingency:		\$ -	\$ -	\$ -	\$ -

AFE # NM0218 - Grayling 11 Fed Com #303H

Intangible Completion			\$ -	\$ 5,563,760	\$ -	\$ 5,563,760
8300.205	Location & Roads:	\$ -	\$ 5,294	\$ -	\$ 5,294	
8300.216	Cased Hole Logs & Surveys	\$ -	\$ -	\$ -	\$ -	
8300.243	Analysis	\$ -	\$ 12,645	\$ -	\$ 12,645	
8300.270	Stimulation:	\$ -	\$ 1,406,608	\$ -	\$ 1,406,608	
8300.275	Proppant:	\$ -	\$ 932,358	\$ -	\$ 932,358	
8300.207	Water:	\$ -	\$ 540,768	\$ -	\$ 540,768	
8300.274	Water Transfer:	\$ -	\$ 82,673	\$ -	\$ 82,673	
8300.266	Chemicals:	\$ -	\$ 443,277	\$ -	\$ 443,277	
8300.209	Pump Down Services:	\$ -	\$ 110,117	\$ -	\$ 110,117	
8300.214	Wireline/Perforating:	\$ -	\$ 399,556	\$ -	\$ 399,556	
8300.203	Fuel, Power:	\$ -	\$ 700,280	\$ -	\$ 700,280	
8300.210	Rental Equipment (Surface):	\$ -	\$ 371,475	\$ -	\$ 371,475	
8300.277	Mancamp:	\$ -	\$ 18,815	\$ -	\$ 18,815	
8300.250	Rental Equipment (Downhole):	\$ -	\$ 43,431	\$ -	\$ 43,431	
8300.232	Disposal:	\$ -	\$ 28,704	\$ -	\$ 28,704	
8300.276	Safety & Environmental:	\$ -	\$ 6,876	\$ -	\$ 6,876	
8300.277	Consulting Services:	\$ -	\$ 200,739	\$ -	\$ 200,739	
8300.212	Contract Labor:	\$ -	\$ 30,506	\$ -	\$ 30,506	
8300.278	Roustabout Services:	\$ -	\$ 1,581	\$ -	\$ 1,581	
8300.220	Company Supervision:	\$ -	\$ 5,058	\$ -	\$ 5,058	
8300.230	Completions Rig:	\$ -	\$ 39,516	\$ -	\$ 39,516	
8300.271	Coil Tubing Unit	\$ -	\$ 110,642	\$ -	\$ 110,642	
8300.273	Flowback:	\$ -	\$ 59,201	\$ -	\$ 59,201	
8300.229	Transportation:	\$ -	\$ 13,642	\$ -	\$ 13,642	
8300.225	Contingency:	\$ -	\$ -	\$ -	\$ -	
Intangible Facilities			\$ -	\$ -	\$ 353,282	\$ 353,282
8350.401	Title Work/Permit Fees:	\$ -	\$ -	\$ -	\$ -	
8350.402	Damages/ROW:	\$ -	\$ -	\$ -	\$ -	
8350.403	Location, Roads:	\$ -	\$ -	\$ 708	\$ 708	
8350.405	Pipeline/Flowline Labor:	\$ -	\$ -	\$ -	\$ -	
8350.406	Automation/Electrical Labor:	\$ -	\$ -	\$ -	\$ -	
8350.407	Engineering/Technical Labor:	\$ -	\$ -	\$ 80,500	\$ 80,500	
8350.408	Civil/Mechanical Labor:	\$ -	\$ -	\$ 163,933	\$ 163,933	
8350.409	Commissioning Labor:	\$ -	\$ -	\$ -	\$ -	
8350.410	Transportation:	\$ -	\$ -	\$ 22,154	\$ 22,154	
8350.404	Equipment Rentals:	\$ -	\$ -	\$ 14,141	\$ 14,141	
8350.411	Safety & Environmental:	\$ -	\$ -	\$ -	\$ -	
8350.413	Contingency:	\$ -	\$ -	\$ 71,847	\$ 71,847	
TOTAL INTANGIBLE COSTS >>>			\$ 2,731,740	\$ 5,563,760	\$ 353,282	\$ 8,648,782

TOTAL D&C&F COSTS >>>	\$ 3,676,102	\$ 5,836,220	\$ 1,508,788	\$ 11,021,110
	Drilling	Completion	Facilities	Total

This Authority For Expenditure is based on cost estimates only. Billing will reflect your proportionate share of the actual invoice costs.

JOINT INTEREST APPROVAL:

Company: _____ Working Interest: _____

Signature: _____ Date: _____

By: _____



Authority for Expenditure

AFE: NM0219

Date: June 28, 2023

Well Name: Grayling 11 Fed Com #304H

Target: Bone Springs

County: Lea

State: NM

SHL: Sec: 11, T-19S, R-32E; FNL, FWL

BHL: Sec: 14, T-19S, R-32E; FSL, 2178 FWL

Projected MD/TVD: 18873 / 8550

Spud to TD: 12.6 days

Lateral Length: 10,000

Stages: 64

Total Proppant (ppf): 2,500

Total Fluid (gal/ft): 3,000

PROJECT DESCRIPTION:

The proposed AFE is for the Grayling 11 Fed Com #304H, a 2 section Bone Springs horizontal well to be drilled in Lea County, NM. The well is a 3 string casing design consisting of the following: 17.5" surface hole drilled on Fresh to 1250' and 13.375" 54.5# J-55 BTC casing will be set and cemented in place; 12.25" hole will then be drilled on Brine to 5600' and a split string of 9.625" 40# J-55 BTC and 9.625" 40# L-80 HC BTC casing will be set and cemented in place; 8.75" production hole will then be drilled on OBM to 18873' and a string of 5.5" 20# P-110 HC GBCD casing will be set and cemented in place. There will be 10000' of treatable lateral and the completions design will consist of +/-64 stages at 2500 lbs/ft & 3000 gals/ft. AFE includes associated costs for initial gas lift installation.

Table with 2 columns: Category and Amount. Categories include DRILLING, COMPLETIONS, FACILITIES, and COMPLETED WELL COST. Total amount is \$11,021,110.

OPERATOR APPROVAL:

Signature: _____
Name: Jacob Nagy

Date: _____
Title: Co-C.E.O.

Signature: _____
Name: Skyler Gary

Date: _____
Title: Co-C.E.O.

Signature: _____
Name: Pete Williams

Date: _____
Title: C.F.O.

Signature: _____
Name: Braden Harris

Date: _____
Title: S.V.P. Operations

AFE # NM0219 - Grayling 11 Fed Com #304H

TANGIBLE COSTS			Drilling	Completion	Facilities	Total
Tangible Drilling			\$ 944,363	\$ -	\$ -	\$ 944,363
8400.301	Surface Casing:		\$ 64,871	\$ -	\$ -	\$ 64,871
8400.302	Intermediate1 Casing:		\$ 244,681	\$ -	\$ -	\$ 244,681
8400.302	Intermediate2 Casing:		\$ -	\$ -	\$ -	\$ -
8400.303	Production Casing:		\$ 577,908	\$ -	\$ -	\$ 577,908
8400.340	Wellhead Equipment:		\$ 56,903	\$ -	\$ -	\$ 56,903
			\$ -	\$ -	\$ -	\$ -
Tangible Completion			\$ -	\$ 272,460	\$ -	\$ 272,460
8400.308	Tubing:		\$ -	\$ 123,523	\$ -	\$ 123,523
8400.340	Wellhead Equip:		\$ -	\$ 107,841	\$ -	\$ 107,841
8400.312	Artificial Lift: Gas Lift		\$ -	\$ 41,096	\$ -	\$ 41,096
			\$ -	\$ -	\$ -	\$ -
Tangible Facility			\$ -	\$ -	\$ 1,155,505	\$ 1,155,505
8400.341	Vessels:		\$ -	\$ -	\$ 220,123	\$ 220,123
8400.342	Tanks:		\$ -	\$ -	\$ 101,017	\$ 101,017
8400.343	Flare:		\$ -	\$ -	\$ 28,281	\$ 28,281
8400.344	Compressors:		\$ -	\$ -	\$ 19,708	\$ 19,708
8400.316	Pipe/Valves/Fittings:		\$ -	\$ -	\$ 166,483	\$ 166,483
8400.328	Instrumentation/Meters:		\$ -	\$ -	\$ 51,285	\$ 51,285
8400.345	LACT Unit:		\$ -	\$ -	\$ -	\$ -
8400.346	Electrical Facility:		\$ -	\$ -	\$ -	\$ -
8400.347	Containment:		\$ -	\$ -	\$ 27,245	\$ 27,245
8400.348	Pump/Supplies:		\$ -	\$ -	\$ 41,433	\$ 41,433
8400.349	Pipelines:		\$ -	\$ -	\$ -	\$ -
8400.315	Flowlines:		\$ -	\$ -	\$ -	\$ -
8400.350	Instrument/Electrical Panel:		\$ -	\$ -	\$ 499,929	\$ 499,929
			\$ -	\$ -	\$ -	\$ -
TOTAL TANGIBLE COSTS >>>			\$ 944,363	\$ 272,460	\$ 1,155,505	\$ 2,372,328

INTANGIBLE COSTS			Drilling	Completion	Facilities	Total
Intangible Drilling			\$ 2,731,740	\$ -	\$ -	\$ 2,731,740
8200.111	Survey, Stake/Permit:		\$ 5,269	\$ -	\$ -	\$ 5,269
8200.113	Damages/ROW:		\$ 7,903	\$ -	\$ -	\$ 7,903
8200.149	Legal, Title, Etc.		\$ 10,538	\$ -	\$ -	\$ 10,538
8200.152	Well Control Insurance:		\$ 7,903	\$ -	\$ -	\$ 7,903
8200.112	Location:		\$ 102,606	\$ -	\$ -	\$ 102,606
8200.103	Rig Move:		\$ 71,655	\$ -	\$ -	\$ 71,655
8200.102	Drilling Daywork:		\$ 679,370	\$ -	\$ -	\$ 679,370
8200.104	Fuel/Power:		\$ 141,102	\$ -	\$ -	\$ 141,102
8200.116	Bits & BHA:		\$ 67,057	\$ -	\$ -	\$ 67,057
8200.128	Directional:		\$ 211,092	\$ -	\$ -	\$ 211,092
8200.117	Mud & Chemicals:		\$ 164,926	\$ -	\$ -	\$ 164,926
8200.115	Mud - Drill Water:		\$ 4,807	\$ -	\$ -	\$ 4,807
8200.169	Mud Brine:		\$ 23,458	\$ -	\$ -	\$ 23,458
8200.170	Mud - Diesel:		\$ 107,021	\$ -	\$ -	\$ 107,021
8200.119	Mud - Auxiliary:		\$ 29,065	\$ -	\$ -	\$ 29,065
8200.164	Solids Control/Closed Loop:		\$ 95,241	\$ -	\$ -	\$ 95,241
8200.158	Disposal:		\$ 182,055	\$ -	\$ -	\$ 182,055
8200.124	Equipment Rental:		\$ 98,314	\$ -	\$ -	\$ 98,314
8200.146	Mancamp:		\$ 41,233	\$ -	\$ -	\$ 41,233
8200.137	Casing Services:		\$ 71,630	\$ -	\$ -	\$ 71,630
8200.138	Cementing:		\$ 200,213	\$ -	\$ -	\$ 200,213
8200.106	Transportation:		\$ 100,495	\$ -	\$ -	\$ 100,495
8200.125	Inspection/Testing:		\$ 45,311	\$ -	\$ -	\$ 45,311
8200.144	Company Supervision:		\$ 2,400	\$ -	\$ -	\$ 2,400
8200.107	Consulting Services:		\$ 217,679	\$ -	\$ -	\$ 217,679
8200.127	Contract Labor:		\$ 27,283	\$ -	\$ -	\$ 27,283
8200.168	Roustabout Services:		\$ 2,132	\$ -	\$ -	\$ 2,132
8200.136	Mudlogging:		\$ -	\$ -	\$ -	\$ -
8200.143	Geo-Steering:		\$ 7,447	\$ -	\$ -	\$ 7,447
8200.134	Open Hole Logging:		\$ -	\$ -	\$ -	\$ -
8200.135	Coring & Analysis:		\$ -	\$ -	\$ -	\$ -
8200.165	Safety & Environmental:		\$ 2,175	\$ -	\$ -	\$ 2,175
8200.147	Drilling Overhead:		\$ 4,361	\$ -	\$ -	\$ 4,361
8200.148	Miscellaneous:		\$ -	\$ -	\$ -	\$ -
8200.153	Contingency:		\$ -	\$ -	\$ -	\$ -

AFE # NM0219 - Grayling 11 Fed Com #304H

Intangible Completion			\$ -	\$ 5,563,760	\$ -	\$ 5,563,760
8300.205	Location & Roads:		\$ -	\$ 5,294	\$ -	\$ 5,294
8300.216	Cased Hole Logs & Surveys		\$ -	\$ -	\$ -	\$ -
8300.243	Analysis		\$ -	\$ 12,645	\$ -	\$ 12,645
8300.270	Stimulation:		\$ -	\$ 1,406,608	\$ -	\$ 1,406,608
8300.275	Proppant:		\$ -	\$ 932,358	\$ -	\$ 932,358
8300.207	Water:		\$ -	\$ 540,768	\$ -	\$ 540,768
8300.274	Water Transfer:		\$ -	\$ 82,673	\$ -	\$ 82,673
8300.266	Chemicals:		\$ -	\$ 443,277	\$ -	\$ 443,277
8300.209	Pump Down Services:		\$ -	\$ 110,117	\$ -	\$ 110,117
8300.214	Wireline/Perforating:		\$ -	\$ 399,556	\$ -	\$ 399,556
8300.203	Fuel, Power:		\$ -	\$ 700,280	\$ -	\$ 700,280
8300.210	Rental Equipment (Surface):		\$ -	\$ 371,475	\$ -	\$ 371,475
8300.277	Mancamp:		\$ -	\$ 18,815	\$ -	\$ 18,815
8300.250	Rental Equipment (Downhole):		\$ -	\$ 43,431	\$ -	\$ 43,431
8300.232	Disposal:		\$ -	\$ 28,704	\$ -	\$ 28,704
8300.276	Safety & Environmental:		\$ -	\$ 6,876	\$ -	\$ 6,876
8300.277	Consulting Services:		\$ -	\$ 200,739	\$ -	\$ 200,739
8300.212	Contract Labor:		\$ -	\$ 30,506	\$ -	\$ 30,506
8300.278	Roustabout Services:		\$ -	\$ 1,581	\$ -	\$ 1,581
8300.220	Company Supervision:		\$ -	\$ 5,058	\$ -	\$ 5,058
8300.230	Completions Rig:		\$ -	\$ 39,516	\$ -	\$ 39,516
8300.271	Coil Tubing Unit		\$ -	\$ 110,642	\$ -	\$ 110,642
8300.273	Flowback:		\$ -	\$ 59,201	\$ -	\$ 59,201
8300.229	Transportation:		\$ -	\$ 13,642	\$ -	\$ 13,642
8300.225	Contingency:		\$ -	\$ -	\$ -	\$ -
Intangible Facilities			\$ -	\$ -	\$ 353,282	\$ 353,282
8350.401	Title Work/Permit Fees:		\$ -	\$ -	\$ -	\$ -
8350.402	Damages/ROW:		\$ -	\$ -	\$ -	\$ -
8350.403	Location, Roads:		\$ -	\$ -	\$ 708	\$ 708
8350.405	Pipeline/Flowline Labor:		\$ -	\$ -	\$ -	\$ -
8350.406	Automation/Electrical Labor:		\$ -	\$ -	\$ -	\$ -
8350.407	Engineering/Technical Labor:		\$ -	\$ -	\$ 80,500	\$ 80,500
8350.408	Civil/Mechanical Labor:		\$ -	\$ -	\$ 163,933	\$ 163,933
8350.409	Commissioning Labor:		\$ -	\$ -	\$ -	\$ -
8350.410	Transportation:		\$ -	\$ -	\$ 22,154	\$ 22,154
8350.404	Equipment Rentals:		\$ -	\$ -	\$ 14,141	\$ 14,141
8350.411	Safety & Environmental:		\$ -	\$ -	\$ -	\$ -
8350.413	Contingency:		\$ -	\$ -	\$ 71,847	\$ 71,847
TOTAL INTANGIBLE COSTS >>>			\$ 2,731,740	\$ 5,563,760	\$ 353,282	\$ 8,648,782

TOTAL D&C&F COSTS >>>	\$ 3,676,102	\$ 5,836,220	\$ 1,508,788	\$ 11,021,110
	Drilling	Completion	Facilities	Total

This Authority For Expenditure is based on cost estimates only. Billing will reflect your proportionate share of the actual invoice costs.

JOINT INTEREST APPROVAL:

Company: _____ Working Interest: _____

Signature: _____ Date: _____

By: _____



Authority for Expenditure

AFE: NM0220

Date: June 28, 2023

Well Name: Grayling 11 Fed Com #305H
Target: Bone Springs
County: Lea
State: NM
SHL: Sec: 11, T-19S, R-32E; FNL, FWL
BHL: Sec: 14, T-19S, R-32E; FSL, 1254 FWL

Projected MD/TVD: 18873 / 8550
Spud to TD: 12.6 days
Lateral Length: 10,000
Stages: 64
Total Proppant (ppf): 2,500
Total Fluid (gal/ft): 3,000

PROJECT DESCRIPTION:

The proposed AFE is for the Grayling 11 Fed Com #305H, a 2 section Bone Springs horizontal well to be drilled in Lea County, NM. The well is a 3 string casing design consisting of the following: 17.5" surface hole drilled on Fresh to 1250' and 13.375" 54.5# J-55 BTC casing will be set and cemented in place; 12.25" hole will then be drilled on Brine to 5600' and a split string of 9.625" 40# J-55 BTC and 9.625" 40# L-80 HC BTC casing will be set and cemented in place; 8.75" production hole will then be drilled on OBM to 18873' and a string of 5.5" 20# P-110 HC GBCD casing will be set and cemented in place. There will be 10000' of treatable lateral and the completions design will consist of +/-64 stages at 2500 lbs/ft & 3000 gals/ft. AFE includes associated costs for initial gas lift installation.

Table with 2 columns: Category and Amount. Categories include DRILLING, COMPLETIONS, FACILITIES, and COMPLETED WELL COST. Amounts range from \$1,508,788 to \$11,021,110.

OPERATOR APPROVAL:

Signature: _____
Name: Jacob Nagy

Date: _____
Title: Co-C.E.O.

Signature: _____
Name: Skyler Gary

Date: _____
Title: Co-C.E.O.

Signature: _____
Name: Pete Williams

Date: _____
Title: C.F.O.

Signature: _____
Name: Braden Harris

Date: _____
Title: S.V.P. Operations

AFE # NM0220 - Grayling 11 Fed Com #305H

TANGIBLE COSTS			Drilling	Completion	Facilities	Total
Tangible Drilling			\$ 944,363	\$ -	\$ -	\$ 944,363
8400.301	Surface Casing:		\$ 64,871	\$ -	\$ -	\$ 64,871
8400.302	Intermediate1 Casing:		\$ 244,681	\$ -	\$ -	\$ 244,681
8400.302	Intermediate2 Casing:		\$ -	\$ -	\$ -	\$ -
8400.303	Production Casing:		\$ 577,908	\$ -	\$ -	\$ 577,908
8400.340	Wellhead Equipment:		\$ 56,903	\$ -	\$ -	\$ 56,903
			\$ -	\$ -	\$ -	\$ -
Tangible Completion			\$ -	\$ 272,460	\$ -	\$ 272,460
8400.308	Tubing:		\$ -	\$ 123,523	\$ -	\$ 123,523
8400.340	Wellhead Equip:		\$ -	\$ 107,841	\$ -	\$ 107,841
8400.312	Artificial Lift: Gas Lift		\$ -	\$ 41,096	\$ -	\$ 41,096
			\$ -	\$ -	\$ -	\$ -
Tangible Facility			\$ -	\$ -	\$ 1,155,505	\$ 1,155,505
8400.341	Vessels:		\$ -	\$ -	\$ 220,123	\$ 220,123
8400.342	Tanks:		\$ -	\$ -	\$ 101,017	\$ 101,017
8400.343	Flare:		\$ -	\$ -	\$ 28,281	\$ 28,281
8400.344	Compressors:		\$ -	\$ -	\$ 19,708	\$ 19,708
8400.316	Pipe/Valves/Fittings:		\$ -	\$ -	\$ 166,483	\$ 166,483
8400.328	Instrumentation/Meters:		\$ -	\$ -	\$ 51,285	\$ 51,285
8400.345	LACT Unit:		\$ -	\$ -	\$ -	\$ -
8400.346	Electrical Facility:		\$ -	\$ -	\$ -	\$ -
8400.347	Containment:		\$ -	\$ -	\$ 27,245	\$ 27,245
8400.348	Pump/Supplies:		\$ -	\$ -	\$ 41,433	\$ 41,433
8400.349	Pipelines:		\$ -	\$ -	\$ -	\$ -
8400.315	Flowlines:		\$ -	\$ -	\$ -	\$ -
8400.350	Instrument/Electrical Panel:		\$ -	\$ -	\$ 499,929	\$ 499,929
			\$ -	\$ -	\$ -	\$ -
TOTAL TANGIBLE COSTS >>>			\$ 944,363	\$ 272,460	\$ 1,155,505	\$ 2,372,328

INTANGIBLE COSTS			Drilling	Completion	Facilities	Total
Intangible Drilling			\$ 2,731,740	\$ -	\$ -	\$ 2,731,740
8200.111	Survey, Stake/Permit:		\$ 5,269	\$ -	\$ -	\$ 5,269
8200.113	Damages/ROW:		\$ 7,903	\$ -	\$ -	\$ 7,903
8200.149	Legal, Title, Etc.		\$ 10,538	\$ -	\$ -	\$ 10,538
8200.152	Well Control Insurance:		\$ 7,903	\$ -	\$ -	\$ 7,903
8200.112	Location:		\$ 102,606	\$ -	\$ -	\$ 102,606
8200.103	Rig Move:		\$ 71,655	\$ -	\$ -	\$ 71,655
8200.102	Drilling Daywork:		\$ 679,370	\$ -	\$ -	\$ 679,370
8200.104	Fuel/Power:		\$ 141,102	\$ -	\$ -	\$ 141,102
8200.116	Bits & BHA:		\$ 67,057	\$ -	\$ -	\$ 67,057
8200.128	Directional:		\$ 211,092	\$ -	\$ -	\$ 211,092
8200.117	Mud & Chemicals:		\$ 164,926	\$ -	\$ -	\$ 164,926
8200.115	Mud - Drill Water:		\$ 4,807	\$ -	\$ -	\$ 4,807
8200.169	Mud Brine:		\$ 23,458	\$ -	\$ -	\$ 23,458
8200.170	Mud - Diesel:		\$ 107,021	\$ -	\$ -	\$ 107,021
8200.119	Mud - Auxiliary:		\$ 29,065	\$ -	\$ -	\$ 29,065
8200.164	Solids Control/Closed Loop:		\$ 95,241	\$ -	\$ -	\$ 95,241
8200.158	Disposal:		\$ 182,055	\$ -	\$ -	\$ 182,055
8200.124	Equipment Rental:		\$ 98,314	\$ -	\$ -	\$ 98,314
8200.146	Mancamp:		\$ 41,233	\$ -	\$ -	\$ 41,233
8200.137	Casing Services:		\$ 71,630	\$ -	\$ -	\$ 71,630
8200.138	Cementing:		\$ 200,213	\$ -	\$ -	\$ 200,213
8200.106	Transportation:		\$ 100,495	\$ -	\$ -	\$ 100,495
8200.125	Inspection/Testing:		\$ 45,311	\$ -	\$ -	\$ 45,311
8200.144	Company Supervision:		\$ 2,400	\$ -	\$ -	\$ 2,400
8200.107	Consulting Services:		\$ 217,679	\$ -	\$ -	\$ 217,679
8200.127	Contract Labor:		\$ 27,283	\$ -	\$ -	\$ 27,283
8200.168	Roustabout Services:		\$ 2,132	\$ -	\$ -	\$ 2,132
8200.136	Mudlogging:		\$ -	\$ -	\$ -	\$ -
8200.143	Geo-Steering:		\$ 7,447	\$ -	\$ -	\$ 7,447
8200.134	Open Hole Logging:		\$ -	\$ -	\$ -	\$ -
8200.135	Coring & Analysis:		\$ -	\$ -	\$ -	\$ -
8200.165	Safety & Environmental:		\$ 2,175	\$ -	\$ -	\$ 2,175
8200.147	Drilling Overhead:		\$ 4,361	\$ -	\$ -	\$ 4,361
8200.148	Miscellaneous:		\$ -	\$ -	\$ -	\$ -
8200.153	Contingency:		\$ -	\$ -	\$ -	\$ -

AFE # NM0220 - Grayling 11 Fed Com #305H

Intangible Completion			\$ -	\$ 5,563,760	\$ -	\$ 5,563,760
8300.205	Location & Roads:	\$ -	\$ 5,294	\$ -	\$ 5,294	
8300.216	Cased Hole Logs & Surveys	\$ -	\$ -	\$ -	\$ -	
8300.243	Analysis	\$ -	\$ 12,645	\$ -	\$ 12,645	
8300.270	Stimulation:	\$ -	\$ 1,406,608	\$ -	\$ 1,406,608	
8300.275	Proppant:	\$ -	\$ 932,358	\$ -	\$ 932,358	
8300.207	Water:	\$ -	\$ 540,768	\$ -	\$ 540,768	
8300.274	Water Transfer:	\$ -	\$ 82,673	\$ -	\$ 82,673	
8300.266	Chemicals:	\$ -	\$ 443,277	\$ -	\$ 443,277	
8300.209	Pump Down Services:	\$ -	\$ 110,117	\$ -	\$ 110,117	
8300.214	Wireline/Perforating:	\$ -	\$ 399,556	\$ -	\$ 399,556	
8300.203	Fuel, Power:	\$ -	\$ 700,280	\$ -	\$ 700,280	
8300.210	Rental Equipment (Surface):	\$ -	\$ 371,475	\$ -	\$ 371,475	
8300.277	Mancamp:	\$ -	\$ 18,815	\$ -	\$ 18,815	
8300.250	Rental Equipment (Downhole):	\$ -	\$ 43,431	\$ -	\$ 43,431	
8300.232	Disposal:	\$ -	\$ 28,704	\$ -	\$ 28,704	
8300.276	Safety & Environmental:	\$ -	\$ 6,876	\$ -	\$ 6,876	
8300.277	Consulting Services:	\$ -	\$ 200,739	\$ -	\$ 200,739	
8300.212	Contract Labor:	\$ -	\$ 30,506	\$ -	\$ 30,506	
8300.278	Roustabout Services:	\$ -	\$ 1,581	\$ -	\$ 1,581	
8300.220	Company Supervision:	\$ -	\$ 5,058	\$ -	\$ 5,058	
8300.230	Completions Rig:	\$ -	\$ 39,516	\$ -	\$ 39,516	
8300.271	Coil Tubing Unit	\$ -	\$ 110,642	\$ -	\$ 110,642	
8300.273	Flowback:	\$ -	\$ 59,201	\$ -	\$ 59,201	
8300.229	Transportation:	\$ -	\$ 13,642	\$ -	\$ 13,642	
8300.225	Contingency:	\$ -	\$ -	\$ -	\$ -	
Intangible Facilities			\$ -	\$ -	\$ 353,282	\$ 353,282
8350.401	Title Work/Permit Fees:	\$ -	\$ -	\$ -	\$ -	
8350.402	Damages/ROW:	\$ -	\$ -	\$ -	\$ -	
8350.403	Location, Roads:	\$ -	\$ -	\$ 708	\$ 708	
8350.405	Pipeline/Flowline Labor:	\$ -	\$ -	\$ -	\$ -	
8350.406	Automation/Electrical Labor:	\$ -	\$ -	\$ -	\$ -	
8350.407	Engineering/Technical Labor:	\$ -	\$ -	\$ 80,500	\$ 80,500	
8350.408	Civil/Mechanical Labor:	\$ -	\$ -	\$ 163,933	\$ 163,933	
8350.409	Commissioning Labor:	\$ -	\$ -	\$ -	\$ -	
8350.410	Transportation:	\$ -	\$ -	\$ 22,154	\$ 22,154	
8350.404	Equipment Rentals:	\$ -	\$ -	\$ 14,141	\$ 14,141	
8350.411	Safety & Environmental:	\$ -	\$ -	\$ -	\$ -	
8350.413	Contingency:	\$ -	\$ -	\$ 71,847	\$ 71,847	
TOTAL INTANGIBLE COSTS >>>			\$ 2,731,740	\$ 5,563,760	\$ 353,282	\$ 8,648,782

TOTAL D&C&F COSTS >>>	\$ 3,676,102	\$ 5,836,220	\$ 1,508,788	\$ 11,021,110
	Drilling	Completion	Facilities	Total

This Authority For Expenditure is based on cost estimates only. Billing will reflect your proportionate share of the actual invoice costs.

JOINT INTEREST APPROVAL:

Company: _____ Working Interest: _____

Signature: _____ Date: _____

By: _____



Authority for Expenditure

AFE: NM0221

Date: June 28, 2023

Well Name: Grayling 11 Fed Com #306H
 Target: Bone Springs
 County: Lea
 State: NM
 SHL: Sec: 11, T-19S, R-32E; FNL, FWL
 BHL: Sec: 14, T-19S, R-32E; FSL, 330 FWL

Projected MD/TVD: 18873 / 8550
 Spud to TD: 12.6 days
 Lateral Length: 10,000
 Stages: 64
 Total Proppant (ppf): 2,500
 Total Fluid (gal/ft): 3,000

PROJECT DESCRIPTION:

The proposed AFE is for the Grayling 11 Fed Com #306H, a 2 section Bone Springs horizontal well to be drilled in Lea County, NM. The well is a 3 string casing design consisting of the following: 17.5" surface hole drilled on Fresh to 1250' and 13.375" 54.5# J-55 BTC casing will be set and cemented in place; 12.25" hole will then be drilled on Brine to 5600' and a split string of 9.625" 40# J-55 BTC and 9.625" 40# L-80 HC BTC casing will be set and cemented in place; 8.75" production hole will then be drilled on OBM to 18873' and a string of 5.5" 20# P-110 HC GBCD casing will be set and cemented in place. There will be 10000' of treatable lateral and the completions design will consist of +/-64 stages at 2500 lbs/ft & 3000 gals/ft. AFE includes associated costs for initial gas lift installation.

	<u>TOTAL</u>
DRILLING:	\$3,676,102
COMPLETIONS:	\$5,836,220
FACILITIES:	\$1,508,788
COMPLETED WELL COST:	\$11,021,110

OPERATOR APPROVAL:

Signature: _____
 Name: Jacob Nagy

Date: _____
 Title: Co-C.E.O.

Signature: _____
 Name: Skyler Gary

Date: _____
 Title: Co-C.E.O.

Signature: _____
 Name: Pete Williams

Date: _____
 Title: C.F.O.

Signature: _____
 Name: Braden Harris

Date: _____
 Title: S.V.P. Operations

AFE # NM0221 - Grayling 11 Fed Com #306H

TANGIBLE COSTS			Drilling	Completion	Facilities	Total
Tangible Drilling			\$ 944,363	\$ -	\$ -	\$ 944,363
8400.301	Surface Casing:		\$ 64,871	\$ -	\$ -	\$ 64,871
8400.302	Intermediate1 Casing:		\$ 244,681	\$ -	\$ -	\$ 244,681
8400.302	Intermediate2 Casing:		\$ -	\$ -	\$ -	\$ -
8400.303	Production Casing:		\$ 577,908	\$ -	\$ -	\$ 577,908
8400.340	Wellhead Equipment:		\$ 56,903	\$ -	\$ -	\$ 56,903
			\$ -	\$ -	\$ -	\$ -
Tangible Completion			\$ -	\$ 272,460	\$ -	\$ 272,460
8400.308	Tubing:		\$ -	\$ 123,523	\$ -	\$ 123,523
8400.340	Wellhead Equip:		\$ -	\$ 107,841	\$ -	\$ 107,841
8400.312	Artificial Lift: Gas Lift		\$ -	\$ 41,096	\$ -	\$ 41,096
			\$ -	\$ -	\$ -	\$ -
Tangible Facility			\$ -	\$ -	\$ 1,155,505	\$ 1,155,505
8400.341	Vessels:		\$ -	\$ -	\$ 220,123	\$ 220,123
8400.342	Tanks:		\$ -	\$ -	\$ 101,017	\$ 101,017
8400.343	Flare:		\$ -	\$ -	\$ 28,281	\$ 28,281
8400.344	Compressors:		\$ -	\$ -	\$ 19,708	\$ 19,708
8400.316	Pipe/Valves/Fittings:		\$ -	\$ -	\$ 166,483	\$ 166,483
8400.328	Instrumentation/Meters:		\$ -	\$ -	\$ 51,285	\$ 51,285
8400.345	LACT Unit:		\$ -	\$ -	\$ -	\$ -
8400.346	Electrical Facility:		\$ -	\$ -	\$ -	\$ -
8400.347	Containment:		\$ -	\$ -	\$ 27,245	\$ 27,245
8400.348	Pump/Supplies:		\$ -	\$ -	\$ 41,433	\$ 41,433
8400.349	Pipelines:		\$ -	\$ -	\$ -	\$ -
8400.315	Flowlines:		\$ -	\$ -	\$ -	\$ -
8400.350	Instrument/Electrical Panel:		\$ -	\$ -	\$ 499,929	\$ 499,929
			\$ -	\$ -	\$ -	\$ -
TOTAL TANGIBLE COSTS >>>			\$ 944,363	\$ 272,460	\$ 1,155,505	\$ 2,372,328

INTANGIBLE COSTS			Drilling	Completion	Facilities	Total
Intangible Drilling			\$ 2,731,740	\$ -	\$ -	\$ 2,731,740
8200.111	Survey, Stake/Permit:		\$ 5,269	\$ -	\$ -	\$ 5,269
8200.113	Damages/ROW:		\$ 7,903	\$ -	\$ -	\$ 7,903
8200.149	Legal, Title, Etc.		\$ 10,538	\$ -	\$ -	\$ 10,538
8200.152	Well Control Insurance:		\$ 7,903	\$ -	\$ -	\$ 7,903
8200.112	Location:		\$ 102,606	\$ -	\$ -	\$ 102,606
8200.103	Rig Move:		\$ 71,655	\$ -	\$ -	\$ 71,655
8200.102	Drilling Daywork:		\$ 679,370	\$ -	\$ -	\$ 679,370
8200.104	Fuel/Power:		\$ 141,102	\$ -	\$ -	\$ 141,102
8200.116	Bits & BHA:		\$ 67,057	\$ -	\$ -	\$ 67,057
8200.128	Directional:		\$ 211,092	\$ -	\$ -	\$ 211,092
8200.117	Mud & Chemicals:		\$ 164,926	\$ -	\$ -	\$ 164,926
8200.115	Mud - Drill Water:		\$ 4,807	\$ -	\$ -	\$ 4,807
8200.169	Mud Brine:		\$ 23,458	\$ -	\$ -	\$ 23,458
8200.170	Mud - Diesel:		\$ 107,021	\$ -	\$ -	\$ 107,021
8200.119	Mud - Auxiliary:		\$ 29,065	\$ -	\$ -	\$ 29,065
8200.164	Solids Control/Closed Loop:		\$ 95,241	\$ -	\$ -	\$ 95,241
8200.158	Disposal:		\$ 182,055	\$ -	\$ -	\$ 182,055
8200.124	Equipment Rental:		\$ 98,314	\$ -	\$ -	\$ 98,314
8200.146	Mancamp:		\$ 41,233	\$ -	\$ -	\$ 41,233
8200.137	Casing Services:		\$ 71,630	\$ -	\$ -	\$ 71,630
8200.138	Cementing:		\$ 200,213	\$ -	\$ -	\$ 200,213
8200.106	Transportation:		\$ 100,495	\$ -	\$ -	\$ 100,495
8200.125	Inspection/Testing:		\$ 45,311	\$ -	\$ -	\$ 45,311
8200.144	Company Supervision:		\$ 2,400	\$ -	\$ -	\$ 2,400
8200.107	Consulting Services:		\$ 217,679	\$ -	\$ -	\$ 217,679
8200.127	Contract Labor:		\$ 27,283	\$ -	\$ -	\$ 27,283
8200.168	Roustabout Services:		\$ 2,132	\$ -	\$ -	\$ 2,132
8200.136	Mudlogging:		\$ -	\$ -	\$ -	\$ -
8200.143	Geo-Steering:		\$ 7,447	\$ -	\$ -	\$ 7,447
8200.134	Open Hole Logging:		\$ -	\$ -	\$ -	\$ -
8200.135	Coring & Analysis:		\$ -	\$ -	\$ -	\$ -
8200.165	Safety & Environmental:		\$ 2,175	\$ -	\$ -	\$ 2,175
8200.147	Drilling Overhead:		\$ 4,361	\$ -	\$ -	\$ 4,361
8200.148	Miscellaneous:		\$ -	\$ -	\$ -	\$ -
8200.153	Contingency:		\$ -	\$ -	\$ -	\$ -

AFE # NM0221 - Grayling 11 Fed Com #306H

Intangible Completion			\$ -	\$ 5,563,760	\$ -	\$ 5,563,760
8300.205	Location & Roads:		\$ -	\$ 5,294	\$ -	\$ 5,294
8300.216	Cased Hole Logs & Surveys		\$ -	\$ -	\$ -	\$ -
8300.243	Analysis		\$ -	\$ 12,645	\$ -	\$ 12,645
8300.270	Stimulation:		\$ -	\$ 1,406,608	\$ -	\$ 1,406,608
8300.275	Proppant:		\$ -	\$ 932,358	\$ -	\$ 932,358
8300.207	Water:		\$ -	\$ 540,768	\$ -	\$ 540,768
8300.274	Water Transfer:		\$ -	\$ 82,673	\$ -	\$ 82,673
8300.266	Chemicals:		\$ -	\$ 443,277	\$ -	\$ 443,277
8300.209	Pump Down Services:		\$ -	\$ 110,117	\$ -	\$ 110,117
8300.214	Wireline/Perforating:		\$ -	\$ 399,556	\$ -	\$ 399,556
8300.203	Fuel, Power:		\$ -	\$ 700,280	\$ -	\$ 700,280
8300.210	Rental Equipment (Surface):		\$ -	\$ 371,475	\$ -	\$ 371,475
8300.277	Mancamp:		\$ -	\$ 18,815	\$ -	\$ 18,815
8300.250	Rental Equipment (Downhole):		\$ -	\$ 43,431	\$ -	\$ 43,431
8300.232	Disposal:		\$ -	\$ 28,704	\$ -	\$ 28,704
8300.276	Safety & Environmental:		\$ -	\$ 6,876	\$ -	\$ 6,876
8300.277	Consulting Services:		\$ -	\$ 200,739	\$ -	\$ 200,739
8300.212	Contract Labor:		\$ -	\$ 30,506	\$ -	\$ 30,506
8300.278	Roustabout Services:		\$ -	\$ 1,581	\$ -	\$ 1,581
8300.220	Company Supervision:		\$ -	\$ 5,058	\$ -	\$ 5,058
8300.230	Completions Rig:		\$ -	\$ 39,516	\$ -	\$ 39,516
8300.271	Coil Tubing Unit		\$ -	\$ 110,642	\$ -	\$ 110,642
8300.273	Flowback:		\$ -	\$ 59,201	\$ -	\$ 59,201
8300.229	Transportation:		\$ -	\$ 13,642	\$ -	\$ 13,642
8300.225	Contingency:		\$ -	\$ -	\$ -	\$ -
Intangible Facilities			\$ -	\$ -	\$ 353,282	\$ 353,282
8350.401	Title Work/Permit Fees:		\$ -	\$ -	\$ -	\$ -
8350.402	Damages/ROW:		\$ -	\$ -	\$ -	\$ -
8350.403	Location, Roads:		\$ -	\$ -	\$ 708	\$ 708
8350.405	Pipeline/Flowline Labor:		\$ -	\$ -	\$ -	\$ -
8350.406	Automation/Electrical Labor:		\$ -	\$ -	\$ -	\$ -
8350.407	Engineering/Technical Labor:		\$ -	\$ -	\$ 80,500	\$ 80,500
8350.408	Civil/Mechanical Labor:		\$ -	\$ -	\$ 163,933	\$ 163,933
8350.409	Commissioning Labor:		\$ -	\$ -	\$ -	\$ -
8350.410	Transportation:		\$ -	\$ -	\$ 22,154	\$ 22,154
8350.404	Equipment Rentals:		\$ -	\$ -	\$ 14,141	\$ 14,141
8350.411	Safety & Environmental:		\$ -	\$ -	\$ -	\$ -
8350.413	Contingency:		\$ -	\$ -	\$ 71,847	\$ 71,847
TOTAL INTANGIBLE COSTS >>>			\$ 2,731,740	\$ 5,563,760	\$ 353,282	\$ 8,648,782

TOTAL D&C&F COSTS >>>	\$ 3,676,102	\$ 5,836,220	\$ 1,508,788	\$ 11,021,110
	Drilling	Completion	Facilities	Total

This Authority For Expenditure is based on cost estimates only. Billing will reflect your proportionate share of the actual invoice costs.

JOINT INTEREST APPROVAL:

Company: _____ Working Interest: _____

Signature: _____ Date: _____

By: _____



Authority for Expenditure

AFE: NM0222

Date: June 28, 2023

Well Name: Grayling 11 Fed Com #501H
Target: Bone Springs
County: Lea
State: NM
SHL: Sec: 11, T-19S, R-32E; FNL, FWL
BHL: Sec: 14, T-19S, R-32E; FSL, 330 FEL

Projected MD/TVD: 19823 / 9500
Spud to TD: 13.1 days
Lateral Length: 10,000
Stages: 64
Total Proppant (ppf): 2,500
Total Fluid (gal/ft): 3,000

PROJECT DESCRIPTION:

The proposed AFE is for the Grayling 11 Fed Com #501H, a 2 section Bone Springs horizontal well to be drilled in Lea County, NM. The well is a 3 string casing design consisting of the following: 17.5" surface hole drilled on Fresh to 1250' and 13.375" 54.5# J-55 BTC casing will be set and cemented in place; 12.25" hole will then be drilled on Brine to 5600' and a split string of 9.625" 40# J-55 BTC and 9.625" 40# L-80 HC BTC casing will be set and cemented in place; 8.75" production hole will then be drilled on OBM to 19823' and a string of 5.5" 20# P-110 HC GBCD casing will be set and cemented in place. There will be 10000' of treatable lateral and the completions design will consist of +/-64 stages at 2500 lbs/ft & 3000 gals/ft. AFE includes associated costs for initial gas lift installation.

Table with 2 columns: Category and Amount. Categories include DRILLING, COMPLETIONS, FACILITIES, and COMPLETED WELL COST. Amounts range from \$1,508,788 to \$11,118,667.

OPERATOR APPROVAL:

Signature: _____
Name: Jacob Nagy

Date: _____
Title: Co-C.E.O.

Signature: _____
Name: Skyler Gary

Date: _____
Title: Co-C.E.O.

Signature: _____
Name: Pete Williams

Date: _____
Title: C.F.O.

Signature: _____
Name: Braden Harris

Date: _____
Title: S.V.P. Operations

AFE # NM0222 - Grayling 11 Fed Com #501H

TANGIBLE COSTS			Drilling	Completion	Facilities	Total
Tangible Drilling			\$ 973,293	\$ -	\$ -	\$ 973,293
8400.301	Surface Casing:		\$ 64,871	\$ -	\$ -	\$ 64,871
8400.302	Intermediate1 Casing:		\$ 244,681	\$ -	\$ -	\$ 244,681
8400.302	Intermediate2 Casing:		\$ -	\$ -	\$ -	\$ -
8400.303	Production Casing:		\$ 606,839	\$ -	\$ -	\$ 606,839
8400.340	Wellhead Equipment:		\$ 56,903	\$ -	\$ -	\$ 56,903
			\$ -	\$ -	\$ -	\$ -
Tangible Completion			\$ -	\$ 286,475	\$ -	\$ 286,475
8400.308	Tubing:		\$ -	\$ 137,538	\$ -	\$ 137,538
8400.340	Wellhead Equip:		\$ -	\$ 107,841	\$ -	\$ 107,841
8400.312	Artificial Lift: Gas Lift		\$ -	\$ 41,096	\$ -	\$ 41,096
			\$ -	\$ -	\$ -	\$ -
Tangible Facility			\$ -	\$ -	\$ 1,155,505	\$ 1,155,505
8400.341	Vessels:		\$ -	\$ -	\$ 220,123	\$ 220,123
8400.342	Tanks:		\$ -	\$ -	\$ 101,017	\$ 101,017
8400.343	Flare:		\$ -	\$ -	\$ 28,281	\$ 28,281
8400.344	Compressors:		\$ -	\$ -	\$ 19,708	\$ 19,708
8400.316	Pipe/Valves/Fittings:		\$ -	\$ -	\$ 166,483	\$ 166,483
8400.328	Instrumentation/Meters:		\$ -	\$ -	\$ 51,285	\$ 51,285
8400.345	LACT Unit:		\$ -	\$ -	\$ -	\$ -
8400.346	Electrical Facility:		\$ -	\$ -	\$ -	\$ -
8400.347	Containment:		\$ -	\$ -	\$ 27,245	\$ 27,245
8400.348	Pump/Supplies:		\$ -	\$ -	\$ 41,433	\$ 41,433
8400.349	Pipelines:		\$ -	\$ -	\$ -	\$ -
8400.315	Flowlines:		\$ -	\$ -	\$ -	\$ -
8400.350	Instrument/Electrical Panel:		\$ -	\$ -	\$ 499,929	\$ 499,929
			\$ -	\$ -	\$ -	\$ -
TOTAL TANGIBLE COSTS >>>			\$ 973,293	\$ 286,475	\$ 1,155,505	\$ 2,415,273

INTANGIBLE COSTS			Drilling	Completion	Facilities	Total
Intangible Drilling			\$ 2,784,801	\$ -	\$ -	\$ 2,784,801
8200.111	Survey, Stake/Permit:		\$ 5,269	\$ -	\$ -	\$ 5,269
8200.113	Damages/ROW:		\$ 7,903	\$ -	\$ -	\$ 7,903
8200.149	Legal, Title, Etc.		\$ 10,538	\$ -	\$ -	\$ 10,538
8200.152	Well Control Insurance:		\$ 7,903	\$ -	\$ -	\$ 7,903
8200.112	Location:		\$ 102,606	\$ -	\$ -	\$ 102,606
8200.103	Rig Move:		\$ 71,655	\$ -	\$ -	\$ 71,655
8200.102	Drilling Daywork:		\$ 700,583	\$ -	\$ -	\$ 700,583
8200.104	Fuel/Power:		\$ 146,389	\$ -	\$ -	\$ 146,389
8200.116	Bits & BHA:		\$ 67,314	\$ -	\$ -	\$ 67,314
8200.128	Directional:		\$ 216,434	\$ -	\$ -	\$ 216,434
8200.117	Mud & Chemicals:		\$ 166,629	\$ -	\$ -	\$ 166,629
8200.115	Mud - Drill Water:		\$ 4,896	\$ -	\$ -	\$ 4,896
8200.169	Mud Brine:		\$ 23,458	\$ -	\$ -	\$ 23,458
8200.170	Mud - Diesel:		\$ 107,021	\$ -	\$ -	\$ 107,021
8200.119	Mud - Auxiliary:		\$ 29,407	\$ -	\$ -	\$ 29,407
8200.164	Solids Control/Closed Loop:		\$ 97,988	\$ -	\$ -	\$ 97,988
8200.158	Disposal:		\$ 183,314	\$ -	\$ -	\$ 183,314
8200.124	Equipment Rental:		\$ 100,704	\$ -	\$ -	\$ 100,704
8200.146	Mancamp:		\$ 42,504	\$ -	\$ -	\$ 42,504
8200.137	Casing Services:		\$ 71,851	\$ -	\$ -	\$ 71,851
8200.138	Cementing:		\$ 200,213	\$ -	\$ -	\$ 200,213
8200.106	Transportation:		\$ 103,498	\$ -	\$ -	\$ 103,498
8200.125	Inspection/Testing:		\$ 45,311	\$ -	\$ -	\$ 45,311
8200.144	Company Supervision:		\$ 2,400	\$ -	\$ -	\$ 2,400
8200.107	Consulting Services:		\$ 225,322	\$ -	\$ -	\$ 225,322
8200.127	Contract Labor:		\$ 27,283	\$ -	\$ -	\$ 27,283
8200.168	Roustabout Services:		\$ 2,145	\$ -	\$ -	\$ 2,145
8200.136	Mudlogging:		\$ -	\$ -	\$ -	\$ -
8200.143	Geo-Steering:		\$ 7,531	\$ -	\$ -	\$ 7,531
8200.134	Open Hole Logging:		\$ -	\$ -	\$ -	\$ -
8200.135	Coring & Analysis:		\$ -	\$ -	\$ -	\$ -
8200.165	Safety & Environmental:		\$ 2,232	\$ -	\$ -	\$ 2,232
8200.147	Drilling Overhead:		\$ 4,501	\$ -	\$ -	\$ 4,501
8200.148	Miscellaneous:		\$ -	\$ -	\$ -	\$ -
8200.153	Contingency:		\$ -	\$ -	\$ -	\$ -

AFE # NM0222 - Grayling 11 Fed Com #501H

Intangible Completion			\$ -	\$ 5,565,310	\$ -	\$ 5,565,310
8300.205	Location & Roads:		\$ -	\$ 5,294	\$ -	\$ 5,294
8300.216	Cased Hole Logs & Surveys		\$ -	\$ -	\$ -	\$ -
8300.243	Analysis		\$ -	\$ 12,645	\$ -	\$ 12,645
8300.270	Stimulation:		\$ -	\$ 1,406,608	\$ -	\$ 1,406,608
8300.275	Proppant:		\$ -	\$ 932,358	\$ -	\$ 932,358
8300.207	Water:		\$ -	\$ 540,768	\$ -	\$ 540,768
8300.274	Water Transfer:		\$ -	\$ 82,673	\$ -	\$ 82,673
8300.266	Chemicals:		\$ -	\$ 443,277	\$ -	\$ 443,277
8300.209	Pump Down Services:		\$ -	\$ 110,117	\$ -	\$ 110,117
8300.214	Wireline/Perforating:		\$ -	\$ 399,556	\$ -	\$ 399,556
8300.203	Fuel, Power:		\$ -	\$ 700,280	\$ -	\$ 700,280
8300.210	Rental Equipment (Surface):		\$ -	\$ 371,475	\$ -	\$ 371,475
8300.277	Mancamp:		\$ -	\$ 18,815	\$ -	\$ 18,815
8300.250	Rental Equipment (Downhole):		\$ -	\$ 43,431	\$ -	\$ 43,431
8300.232	Disposal:		\$ -	\$ 28,704	\$ -	\$ 28,704
8300.276	Safety & Environmental:		\$ -	\$ 6,876	\$ -	\$ 6,876
8300.277	Consulting Services:		\$ -	\$ 200,739	\$ -	\$ 200,739
8300.212	Contract Labor:		\$ -	\$ 30,506	\$ -	\$ 30,506
8300.278	Roustabout Services:		\$ -	\$ 1,581	\$ -	\$ 1,581
8300.220	Company Supervision:		\$ -	\$ 5,058	\$ -	\$ 5,058
8300.230	Completions Rig:		\$ -	\$ 39,516	\$ -	\$ 39,516
8300.271	Coil Tubing Unit		\$ -	\$ 111,243	\$ -	\$ 111,243
8300.273	Flowback:		\$ -	\$ 59,201	\$ -	\$ 59,201
8300.229	Transportation:		\$ -	\$ 14,592	\$ -	\$ 14,592
8300.225	Contingency:		\$ -	\$ -	\$ -	\$ -
Intangible Facilities			\$ -	\$ -	\$ 353,282	\$ 353,282
8350.401	Title Work/Permit Fees:		\$ -	\$ -	\$ -	\$ -
8350.402	Damages/ROW:		\$ -	\$ -	\$ -	\$ -
8350.403	Location, Roads:		\$ -	\$ -	\$ 708	\$ 708
8350.405	Pipeline/Flowline Labor:		\$ -	\$ -	\$ -	\$ -
8350.406	Automation/Electrical Labor:		\$ -	\$ -	\$ -	\$ -
8350.407	Engineering/Technical Labor:		\$ -	\$ -	\$ 80,500	\$ 80,500
8350.408	Civil/Mechanical Labor:		\$ -	\$ -	\$ 163,933	\$ 163,933
8350.409	Commissioning Labor:		\$ -	\$ -	\$ -	\$ -
8350.410	Transportation:		\$ -	\$ -	\$ 22,154	\$ 22,154
8350.404	Equipment Rentals:		\$ -	\$ -	\$ 14,141	\$ 14,141
8350.411	Safety & Environmental:		\$ -	\$ -	\$ -	\$ -
8350.413	Contingency:		\$ -	\$ -	\$ 71,847	\$ 71,847
TOTAL INTANGIBLE COSTS >>>			\$ 2,784,801	\$ 5,565,310	\$ 353,282	\$ 8,703,394

TOTAL D&C&F COSTS >>>	\$ 3,758,094	\$ 5,851,785	\$ 1,508,788	\$ 11,118,667
	Drilling	Completion	Facilities	Total

This Authority For Expenditure is based on cost estimates only. Billing will reflect your proportionate share of the actual invoice costs.

JOINT INTEREST APPROVAL:

Company: _____ Working Interest: _____

Signature: _____ Date: _____

By: _____



Authority for Expenditure

AFE: NM0223

Date: June 28, 2023

Well Name: Grayling 11 Fed Com #502H
Target: Bone Springs
County: Lea
State: NM

Projected MD/TVD: 19823 / 9500
Spud to TD: 13.1 days
Lateral Length: 10,000
Stages: 64
Total Proppant (ppf): 2,500
Total Fluid (gal/ft): 3,000

SHL: Sec: 11, T-19S, R-32E; FNL, FWL
BHL: Sec: 14, T-19S, R-32E; FSL, 1254 FEL

PROJECT DESCRIPTION:

The proposed AFE is for the Grayling 11 Fed Com #502H, a 2 section Bone Springs horizontal well to be drilled in Lea County, NM. The well is a 3 string casing design consisting of the following: 17.5" surface hole drilled on Fresh to 1250' and 13.375" 54.5# J-55 BTC casing will be set and cemented in place; 12.25" hole will then be drilled on Brine to 5600' and a split string of 9.625" 40# J-55 BTC and 9.625" 40# L-80 HC BTC casing will be set and cemented in place; 8.75" production hole will then be drilled on OBM to 19823' and a string of 5.5" 20# P-110 HC GBCD casing will be set and cemented in place. There will be 10000' of treatable lateral and the completions design will consist of +/-64 stages at 2500 lbs/ft & 3000 gals/ft. AFE includes associated costs for initial gas lift installation.

Table with 2 columns: Category and Amount. Categories include DRILLING, COMPLETIONS, FACILITIES, and COMPLETED WELL COST. Amounts range from \$1,508,788 to \$11,118,667.

OPERATOR APPROVAL:

Signature: _____
Name: Jacob Nagy

Date: _____
Title: Co-C.E.O.

Signature: _____
Name: Skyler Gary

Date: _____
Title: Co-C.E.O.

Signature: _____
Name: Pete Williams

Date: _____
Title: C.F.O.

Signature: _____
Name: Braden Harris

Date: _____
Title: S.V.P. Operations

AFE # NM0223 - Grayling 11 Fed Com #502H

TANGIBLE COSTS			Drilling	Completion	Facilities	Total
Tangible Drilling			\$ 973,293	\$ -	\$ -	\$ 973,293
8400.301	Surface Casing:		\$ 64,871	\$ -	\$ -	\$ 64,871
8400.302	Intermediate1 Casing:		\$ 244,681	\$ -	\$ -	\$ 244,681
8400.302	Intermediate2 Casing:		\$ -	\$ -	\$ -	\$ -
8400.303	Production Casing:		\$ 606,839	\$ -	\$ -	\$ 606,839
8400.340	Wellhead Equipment:		\$ 56,903	\$ -	\$ -	\$ 56,903
			\$ -	\$ -	\$ -	\$ -
Tangible Completion			\$ -	\$ 286,475	\$ -	\$ 286,475
8400.308	Tubing:		\$ -	\$ 137,538	\$ -	\$ 137,538
8400.340	Wellhead Equip:		\$ -	\$ 107,841	\$ -	\$ 107,841
8400.312	Artificial Lift: Gas Lift		\$ -	\$ 41,096	\$ -	\$ 41,096
			\$ -	\$ -	\$ -	\$ -
Tangible Facility			\$ -	\$ -	\$ 1,155,505	\$ 1,155,505
8400.341	Vessels:		\$ -	\$ -	\$ 220,123	\$ 220,123
8400.342	Tanks:		\$ -	\$ -	\$ 101,017	\$ 101,017
8400.343	Flare:		\$ -	\$ -	\$ 28,281	\$ 28,281
8400.344	Compressors:		\$ -	\$ -	\$ 19,708	\$ 19,708
8400.316	Pipe/Valves/Fittings:		\$ -	\$ -	\$ 166,483	\$ 166,483
8400.328	Instrumentation/Meters:		\$ -	\$ -	\$ 51,285	\$ 51,285
8400.345	LACT Unit:		\$ -	\$ -	\$ -	\$ -
8400.346	Electrical Facility:		\$ -	\$ -	\$ -	\$ -
8400.347	Containment:		\$ -	\$ -	\$ 27,245	\$ 27,245
8400.348	Pump/Supplies:		\$ -	\$ -	\$ 41,433	\$ 41,433
8400.349	Pipelines:		\$ -	\$ -	\$ -	\$ -
8400.315	Flowlines:		\$ -	\$ -	\$ -	\$ -
8400.350	Instrument/Electrical Panel:		\$ -	\$ -	\$ 499,929	\$ 499,929
			\$ -	\$ -	\$ -	\$ -
TOTAL TANGIBLE COSTS >>>			\$ 973,293	\$ 286,475	\$ 1,155,505	\$ 2,415,273

INTANGIBLE COSTS			Drilling	Completion	Facilities	Total
Intangible Drilling			\$ 2,784,801	\$ -	\$ -	\$ 2,784,801
8200.111	Survey, Stake/Permit:		\$ 5,269	\$ -	\$ -	\$ 5,269
8200.113	Damages/ROW:		\$ 7,903	\$ -	\$ -	\$ 7,903
8200.149	Legal, Title, Etc.		\$ 10,538	\$ -	\$ -	\$ 10,538
8200.152	Well Control Insurance:		\$ 7,903	\$ -	\$ -	\$ 7,903
8200.112	Location:		\$ 102,606	\$ -	\$ -	\$ 102,606
8200.103	Rig Move:		\$ 71,655	\$ -	\$ -	\$ 71,655
8200.102	Drilling Daywork:		\$ 700,583	\$ -	\$ -	\$ 700,583
8200.104	Fuel/Power:		\$ 146,389	\$ -	\$ -	\$ 146,389
8200.116	Bits & BHA:		\$ 67,314	\$ -	\$ -	\$ 67,314
8200.128	Directional:		\$ 216,434	\$ -	\$ -	\$ 216,434
8200.117	Mud & Chemicals:		\$ 166,629	\$ -	\$ -	\$ 166,629
8200.115	Mud - Drill Water:		\$ 4,896	\$ -	\$ -	\$ 4,896
8200.169	Mud Brine:		\$ 23,458	\$ -	\$ -	\$ 23,458
8200.170	Mud - Diesel:		\$ 107,021	\$ -	\$ -	\$ 107,021
8200.119	Mud - Auxiliary:		\$ 29,407	\$ -	\$ -	\$ 29,407
8200.164	Solids Control/Closed Loop:		\$ 97,988	\$ -	\$ -	\$ 97,988
8200.158	Disposal:		\$ 183,314	\$ -	\$ -	\$ 183,314
8200.124	Equipment Rental:		\$ 100,704	\$ -	\$ -	\$ 100,704
8200.146	Mancamp:		\$ 42,504	\$ -	\$ -	\$ 42,504
8200.137	Casing Services:		\$ 71,851	\$ -	\$ -	\$ 71,851
8200.138	Cementing:		\$ 200,213	\$ -	\$ -	\$ 200,213
8200.106	Transportation:		\$ 103,498	\$ -	\$ -	\$ 103,498
8200.125	Inspection/Testing:		\$ 45,311	\$ -	\$ -	\$ 45,311
8200.144	Company Supervision:		\$ 2,400	\$ -	\$ -	\$ 2,400
8200.107	Consulting Services:		\$ 225,322	\$ -	\$ -	\$ 225,322
8200.127	Contract Labor:		\$ 27,283	\$ -	\$ -	\$ 27,283
8200.168	Roustabout Services:		\$ 2,145	\$ -	\$ -	\$ 2,145
8200.136	Mudlogging:		\$ -	\$ -	\$ -	\$ -
8200.143	Geo-Steering:		\$ 7,531	\$ -	\$ -	\$ 7,531
8200.134	Open Hole Logging:		\$ -	\$ -	\$ -	\$ -
8200.135	Coring & Analysis:		\$ -	\$ -	\$ -	\$ -
8200.165	Safety & Environmental:		\$ 2,232	\$ -	\$ -	\$ 2,232
8200.147	Drilling Overhead:		\$ 4,501	\$ -	\$ -	\$ 4,501
8200.148	Miscellaneous:		\$ -	\$ -	\$ -	\$ -
8200.153	Contingency:		\$ -	\$ -	\$ -	\$ -

AFE # NM0223 - Grayling 11 Fed Com #502H

Intangible Completion			\$ -	\$ 5,565,310	\$ -	\$ 5,565,310
8300.205	Location & Roads:	\$ -	\$ 5,294	\$ -	\$ 5,294	
8300.216	Cased Hole Logs & Surveys	\$ -	\$ -	\$ -	\$ -	
8300.243	Analysis	\$ -	\$ 12,645	\$ -	\$ 12,645	
8300.270	Stimulation:	\$ -	\$ 1,406,608	\$ -	\$ 1,406,608	
8300.275	Proppant:	\$ -	\$ 932,358	\$ -	\$ 932,358	
8300.207	Water:	\$ -	\$ 540,768	\$ -	\$ 540,768	
8300.274	Water Transfer:	\$ -	\$ 82,673	\$ -	\$ 82,673	
8300.266	Chemicals:	\$ -	\$ 443,277	\$ -	\$ 443,277	
8300.209	Pump Down Services:	\$ -	\$ 110,117	\$ -	\$ 110,117	
8300.214	Wireline/Perforating:	\$ -	\$ 399,556	\$ -	\$ 399,556	
8300.203	Fuel, Power:	\$ -	\$ 700,280	\$ -	\$ 700,280	
8300.210	Rental Equipment (Surface):	\$ -	\$ 371,475	\$ -	\$ 371,475	
8300.277	Mancamp:	\$ -	\$ 18,815	\$ -	\$ 18,815	
8300.250	Rental Equipment (Downhole):	\$ -	\$ 43,431	\$ -	\$ 43,431	
8300.232	Disposal:	\$ -	\$ 28,704	\$ -	\$ 28,704	
8300.276	Safety & Environmental:	\$ -	\$ 6,876	\$ -	\$ 6,876	
8300.277	Consulting Services:	\$ -	\$ 200,739	\$ -	\$ 200,739	
8300.212	Contract Labor:	\$ -	\$ 30,506	\$ -	\$ 30,506	
8300.278	Roustabout Services:	\$ -	\$ 1,581	\$ -	\$ 1,581	
8300.220	Company Supervision:	\$ -	\$ 5,058	\$ -	\$ 5,058	
8300.230	Completions Rig:	\$ -	\$ 39,516	\$ -	\$ 39,516	
8300.271	Coil Tubing Unit	\$ -	\$ 111,243	\$ -	\$ 111,243	
8300.273	Flowback:	\$ -	\$ 59,201	\$ -	\$ 59,201	
8300.229	Transportation:	\$ -	\$ 14,592	\$ -	\$ 14,592	
8300.225	Contingency:	\$ -	\$ -	\$ -	\$ -	
Intangible Facilities			\$ -	\$ -	\$ 353,282	\$ 353,282
8350.401	Title Work/Permit Fees:	\$ -	\$ -	\$ -	\$ -	
8350.402	Damages/ROW:	\$ -	\$ -	\$ -	\$ -	
8350.403	Location, Roads:	\$ -	\$ -	\$ 708	\$ 708	
8350.405	Pipeline/Flowline Labor:	\$ -	\$ -	\$ -	\$ -	
8350.406	Automation/Electrical Labor:	\$ -	\$ -	\$ -	\$ -	
8350.407	Engineering/Technical Labor:	\$ -	\$ -	\$ 80,500	\$ 80,500	
8350.408	Civil/Mechanical Labor:	\$ -	\$ -	\$ 163,933	\$ 163,933	
8350.409	Commissioning Labor:	\$ -	\$ -	\$ -	\$ -	
8350.410	Transportation:	\$ -	\$ -	\$ 22,154	\$ 22,154	
8350.404	Equipment Rentals:	\$ -	\$ -	\$ 14,141	\$ 14,141	
8350.411	Safety & Environmental:	\$ -	\$ -	\$ -	\$ -	
8350.413	Contingency:	\$ -	\$ -	\$ 71,847	\$ 71,847	
TOTAL INTANGIBLE COSTS >>>			\$ 2,784,801	\$ 5,565,310	\$ 353,282	\$ 8,703,394

TOTAL D&C&F COSTS >>>	\$ 3,758,094	\$ 5,851,785	\$ 1,508,788	\$ 11,118,667
	Drilling	Completion	Facilities	Total

This Authority For Expenditure is based on cost estimates only. Billing will reflect your proportionate share of the actual invoice costs.

JOINT INTEREST APPROVAL:

Company: _____ Working Interest: _____

Signature: _____ Date: _____

By: _____



Authority for Expenditure

AFE: NM0224

Date: June 28, 2023

Well Name: Grayling 11 Fed Com #503H
Target: Bone Springs
County: Lea
State: NM

Projected MD/TVD: 19823 / 9500
Spud to TD: 13.1 days
Lateral Length: 10,000
Stages: 64
Total Proppant (ppf): 2,500
Total Fluid (gal/ft): 3,000

SHL: Sec: 11, T-19S, R-32E; FNL, FWL
BHL: Sec: 14, T-19S, R-32E; FSL, 2178 FEL

PROJECT DESCRIPTION:

The proposed AFE is for the Grayling 11 Fed Com #503H, a 2 section Bone Springs horizontal well to be drilled in Lea County, NM. The well is a 3 string casing design consisting of the following: 17.5" surface hole drilled on Fresh to 1250' and 13.375" 54.5# J-55 BTC casing will be set and cemented in place; 12.25" hole will then be drilled on Brine to 5600' and a split string of 9.625" 40# J-55 BTC and 9.625" 40# L-80 HC BTC casing will be set and cemented in place; 8.75" production hole will then be drilled on OBM to 19823' and a string of 5.5" 20# P-110 HC GBCD casing will be set and cemented in place. There will be 10000' of treatable lateral and the completions design will consist of +/-64 stages at 2500 lbs/ft & 3000 gals/ft. AFE includes associated costs for initial gas lift installation.

Table with 2 columns: Category and Amount. Categories include DRILLING, COMPLETIONS, FACILITIES, and COMPLETED WELL COST. Amounts range from \$1,508,788 to \$11,118,667.

OPERATOR APPROVAL:

Signature: _____
Name: Jacob Nagy

Date: _____
Title: Co-C.E.O.

Signature: _____
Name: Skyler Gary

Date: _____
Title: Co-C.E.O.

Signature: _____
Name: Pete Williams

Date: _____
Title: C.F.O.

Signature: _____
Name: Braden Harris

Date: _____
Title: S.V.P. Operations

AFE # NM0224 - Grayling 11 Fed Com #503H

TANGIBLE COSTS			Drilling	Completion	Facilities	Total
Tangible Drilling			\$ 973,293	\$ -	\$ -	\$ 973,293
8400.301	Surface Casing:		\$ 64,871	\$ -	\$ -	\$ 64,871
8400.302	Intermediate1 Casing:		\$ 244,681	\$ -	\$ -	\$ 244,681
8400.302	Intermediate2 Casing:		\$ -	\$ -	\$ -	\$ -
8400.303	Production Casing:		\$ 606,839	\$ -	\$ -	\$ 606,839
8400.340	Wellhead Equipment:		\$ 56,903	\$ -	\$ -	\$ 56,903
			\$ -	\$ -	\$ -	\$ -
Tangible Completion			\$ -	\$ 286,475	\$ -	\$ 286,475
8400.308	Tubing:		\$ -	\$ 137,538	\$ -	\$ 137,538
8400.340	Wellhead Equip:		\$ -	\$ 107,841	\$ -	\$ 107,841
8400.312	Artificial Lift: Gas Lift		\$ -	\$ 41,096	\$ -	\$ 41,096
			\$ -	\$ -	\$ -	\$ -
Tangible Facility			\$ -	\$ -	\$ 1,155,505	\$ 1,155,505
8400.341	Vessels:		\$ -	\$ -	\$ 220,123	\$ 220,123
8400.342	Tanks:		\$ -	\$ -	\$ 101,017	\$ 101,017
8400.343	Flare:		\$ -	\$ -	\$ 28,281	\$ 28,281
8400.344	Compressors:		\$ -	\$ -	\$ 19,708	\$ 19,708
8400.316	Pipe/Valves/Fittings:		\$ -	\$ -	\$ 166,483	\$ 166,483
8400.328	Instrumentation/Meters:		\$ -	\$ -	\$ 51,285	\$ 51,285
8400.345	LACT Unit:		\$ -	\$ -	\$ -	\$ -
8400.346	Electrical Facility:		\$ -	\$ -	\$ -	\$ -
8400.347	Containment:		\$ -	\$ -	\$ 27,245	\$ 27,245
8400.348	Pump/Supplies:		\$ -	\$ -	\$ 41,433	\$ 41,433
8400.349	Pipelines:		\$ -	\$ -	\$ -	\$ -
8400.315	Flowlines:		\$ -	\$ -	\$ -	\$ -
8400.350	Instrument/Electrical Panel:		\$ -	\$ -	\$ 499,929	\$ 499,929
			\$ -	\$ -	\$ -	\$ -
TOTAL TANGIBLE COSTS >>>			\$ 973,293	\$ 286,475	\$ 1,155,505	\$ 2,415,273

INTANGIBLE COSTS			Drilling	Completion	Facilities	Total
Intangible Drilling			\$ 2,784,801	\$ -	\$ -	\$ 2,784,801
8200.111	Survey, Stake/Permit:		\$ 5,269	\$ -	\$ -	\$ 5,269
8200.113	Damages/ROW:		\$ 7,903	\$ -	\$ -	\$ 7,903
8200.149	Legal, Title, Etc.		\$ 10,538	\$ -	\$ -	\$ 10,538
8200.152	Well Control Insurance:		\$ 7,903	\$ -	\$ -	\$ 7,903
8200.112	Location:		\$ 102,606	\$ -	\$ -	\$ 102,606
8200.103	Rig Move:		\$ 71,655	\$ -	\$ -	\$ 71,655
8200.102	Drilling Daywork:		\$ 700,583	\$ -	\$ -	\$ 700,583
8200.104	Fuel/Power:		\$ 146,389	\$ -	\$ -	\$ 146,389
8200.116	Bits & BHA:		\$ 67,314	\$ -	\$ -	\$ 67,314
8200.128	Directional:		\$ 216,434	\$ -	\$ -	\$ 216,434
8200.117	Mud & Chemicals:		\$ 166,629	\$ -	\$ -	\$ 166,629
8200.115	Mud - Drill Water:		\$ 4,896	\$ -	\$ -	\$ 4,896
8200.169	Mud Brine:		\$ 23,458	\$ -	\$ -	\$ 23,458
8200.170	Mud - Diesel:		\$ 107,021	\$ -	\$ -	\$ 107,021
8200.119	Mud - Auxiliary:		\$ 29,407	\$ -	\$ -	\$ 29,407
8200.164	Solids Control/Closed Loop:		\$ 97,988	\$ -	\$ -	\$ 97,988
8200.158	Disposal:		\$ 183,314	\$ -	\$ -	\$ 183,314
8200.124	Equipment Rental:		\$ 100,704	\$ -	\$ -	\$ 100,704
8200.146	Mancamp:		\$ 42,504	\$ -	\$ -	\$ 42,504
8200.137	Casing Services:		\$ 71,851	\$ -	\$ -	\$ 71,851
8200.138	Cementing:		\$ 200,213	\$ -	\$ -	\$ 200,213
8200.106	Transportation:		\$ 103,498	\$ -	\$ -	\$ 103,498
8200.125	Inspection/Testing:		\$ 45,311	\$ -	\$ -	\$ 45,311
8200.144	Company Supervision:		\$ 2,400	\$ -	\$ -	\$ 2,400
8200.107	Consulting Services:		\$ 225,322	\$ -	\$ -	\$ 225,322
8200.127	Contract Labor:		\$ 27,283	\$ -	\$ -	\$ 27,283
8200.168	Roustabout Services:		\$ 2,145	\$ -	\$ -	\$ 2,145
8200.136	Mudlogging:		\$ -	\$ -	\$ -	\$ -
8200.143	Geo-Steering:		\$ 7,531	\$ -	\$ -	\$ 7,531
8200.134	Open Hole Logging:		\$ -	\$ -	\$ -	\$ -
8200.135	Coring & Analysis:		\$ -	\$ -	\$ -	\$ -
8200.165	Safety & Environmental:		\$ 2,232	\$ -	\$ -	\$ 2,232
8200.147	Drilling Overhead:		\$ 4,501	\$ -	\$ -	\$ 4,501
8200.148	Miscellaneous:		\$ -	\$ -	\$ -	\$ -
8200.153	Contingency:		\$ -	\$ -	\$ -	\$ -

AFE # NM0224 - Grayling 11 Fed Com #503H

Intangible Completion			\$ -	\$ 5,565,310	\$ -	\$ 5,565,310
8300.205	Location & Roads:	\$ -	\$ 5,294	\$ -	\$ 5,294	
8300.216	Cased Hole Logs & Surveys	\$ -	\$ -	\$ -	\$ -	
8300.243	Analysis	\$ -	\$ 12,645	\$ -	\$ 12,645	
8300.270	Stimulation:	\$ -	\$ 1,406,608	\$ -	\$ 1,406,608	
8300.275	Proppant:	\$ -	\$ 932,358	\$ -	\$ 932,358	
8300.207	Water:	\$ -	\$ 540,768	\$ -	\$ 540,768	
8300.274	Water Transfer:	\$ -	\$ 82,673	\$ -	\$ 82,673	
8300.266	Chemicals:	\$ -	\$ 443,277	\$ -	\$ 443,277	
8300.209	Pump Down Services:	\$ -	\$ 110,117	\$ -	\$ 110,117	
8300.214	Wireline/Perforating:	\$ -	\$ 399,556	\$ -	\$ 399,556	
8300.203	Fuel, Power:	\$ -	\$ 700,280	\$ -	\$ 700,280	
8300.210	Rental Equipment (Surface):	\$ -	\$ 371,475	\$ -	\$ 371,475	
8300.277	Mancamp:	\$ -	\$ 18,815	\$ -	\$ 18,815	
8300.250	Rental Equipment (Downhole):	\$ -	\$ 43,431	\$ -	\$ 43,431	
8300.232	Disposal:	\$ -	\$ 28,704	\$ -	\$ 28,704	
8300.276	Safety & Environmental:	\$ -	\$ 6,876	\$ -	\$ 6,876	
8300.277	Consulting Services:	\$ -	\$ 200,739	\$ -	\$ 200,739	
8300.212	Contract Labor:	\$ -	\$ 30,506	\$ -	\$ 30,506	
8300.278	Roustabout Services:	\$ -	\$ 1,581	\$ -	\$ 1,581	
8300.220	Company Supervision:	\$ -	\$ 5,058	\$ -	\$ 5,058	
8300.230	Completions Rig:	\$ -	\$ 39,516	\$ -	\$ 39,516	
8300.271	Coil Tubing Unit	\$ -	\$ 111,243	\$ -	\$ 111,243	
8300.273	Flowback:	\$ -	\$ 59,201	\$ -	\$ 59,201	
8300.229	Transportation:	\$ -	\$ 14,592	\$ -	\$ 14,592	
8300.225	Contingency:	\$ -	\$ -	\$ -	\$ -	
Intangible Facilities			\$ -	\$ -	\$ 353,282	\$ 353,282
8350.401	Title Work/Permit Fees:	\$ -	\$ -	\$ -	\$ -	
8350.402	Damages/ROW:	\$ -	\$ -	\$ -	\$ -	
8350.403	Location, Roads:	\$ -	\$ -	\$ 708	\$ 708	
8350.405	Pipeline/Flowline Labor:	\$ -	\$ -	\$ -	\$ -	
8350.406	Automation/Electrical Labor:	\$ -	\$ -	\$ -	\$ -	
8350.407	Engineering/Technical Labor:	\$ -	\$ -	\$ 80,500	\$ 80,500	
8350.408	Civil/Mechanical Labor:	\$ -	\$ -	\$ 163,933	\$ 163,933	
8350.409	Commissioning Labor:	\$ -	\$ -	\$ -	\$ -	
8350.410	Transportation:	\$ -	\$ -	\$ 22,154	\$ 22,154	
8350.404	Equipment Rentals:	\$ -	\$ -	\$ 14,141	\$ 14,141	
8350.411	Safety & Environmental:	\$ -	\$ -	\$ -	\$ -	
8350.413	Contingency:	\$ -	\$ -	\$ 71,847	\$ 71,847	
TOTAL INTANGIBLE COSTS >>>			\$ 2,784,801	\$ 5,565,310	\$ 353,282	\$ 8,703,394

TOTAL D&C&F COSTS >>>	\$ 3,758,094	\$ 5,851,785	\$ 1,508,788	\$ 11,118,667
	Drilling	Completion	Facilities	Total

This Authority For Expenditure is based on cost estimates only. Billing will reflect your proportionate share of the actual invoice costs.

JOINT INTEREST APPROVAL:

Company: _____ Working Interest: _____

Signature: _____ Date: _____

By: _____



Authority for Expenditure

AFE: NM0225

Date: June 28, 2023

Well Name: Grayling 11 Fed Com #504H
Target: Bone Springs
County: Lea
State: NM
SHL: Sec: 11, T-19S, R-32E; FNL, FWL
BHL: Sec: 14, T-19S, R-32E; FSL, 2178 FWL

Projected MD/TVD: 19823 / 9500
Spud to TD: 13.1 days
Lateral Length: 10,000
Stages: 64
Total Proppant (ppf): 2,500
Total Fluid (gal/ft): 3,000

PROJECT DESCRIPTION:

The proposed AFE is for the Grayling 11 Fed Com #504H, a 2 section Bone Springs horizontal well to be drilled in Lea County, NM. The well is a 3 string casing design consisting of the following: 17.5" surface hole drilled on Fresh to 1250' and 13.375" 54.5# J-55 BTC casing will be set and cemented in place; 12.25" hole will then be drilled on Brine to 5600' and a split string of 9.625" 40# J-55 BTC and 9.625" 40# L-80 HC BTC casing will be set and cemented in place; 8.75" production hole will then be drilled on OBM to 19823' and a string of 5.5" 20# P-110 HC GBCD casing will be set and cemented in place. There will be 10000' of treatable lateral and the completions design will consist of +/-64 stages at 2500 lbs/ft & 3000 gals/ft. AFE includes associated costs for initial gas lift installation.

Table with 2 columns: Category and Amount. Categories include DRILLING, COMPLETIONS, FACILITIES, and COMPLETED WELL COST. Amounts range from \$1,508,788 to \$11,118,667.

OPERATOR APPROVAL:

Signature: _____
Name: Jacob Nagy

Date: _____
Title: Co-C.E.O.

Signature: _____
Name: Skyler Gary

Date: _____
Title: Co-C.E.O.

Signature: _____
Name: Pete Williams

Date: _____
Title: C.F.O.

Signature: _____
Name: Braden Harris

Date: _____
Title: S.V.P. Operations

AFE # NM0225 - Grayling 11 Fed Com #504H

TANGIBLE COSTS			Drilling	Completion	Facilities	Total
Tangible Drilling			\$ 973,293	\$ -	\$ -	\$ 973,293
8400.301	Surface Casing:		\$ 64,871	\$ -	\$ -	\$ 64,871
8400.302	Intermediate1 Casing:		\$ 244,681	\$ -	\$ -	\$ 244,681
8400.302	Intermediate2 Casing:		\$ -	\$ -	\$ -	\$ -
8400.303	Production Casing:		\$ 606,839	\$ -	\$ -	\$ 606,839
8400.340	Wellhead Equipment:		\$ 56,903	\$ -	\$ -	\$ 56,903
			\$ -	\$ -	\$ -	\$ -
Tangible Completion			\$ -	\$ 286,475	\$ -	\$ 286,475
8400.308	Tubing:		\$ -	\$ 137,538	\$ -	\$ 137,538
8400.340	Wellhead Equip:		\$ -	\$ 107,841	\$ -	\$ 107,841
8400.312	Artificial Lift: Gas Lift		\$ -	\$ 41,096	\$ -	\$ 41,096
			\$ -	\$ -	\$ -	\$ -
Tangible Facility			\$ -	\$ -	\$ 1,155,505	\$ 1,155,505
8400.341	Vessels:		\$ -	\$ -	\$ 220,123	\$ 220,123
8400.342	Tanks:		\$ -	\$ -	\$ 101,017	\$ 101,017
8400.343	Flare:		\$ -	\$ -	\$ 28,281	\$ 28,281
8400.344	Compressors:		\$ -	\$ -	\$ 19,708	\$ 19,708
8400.316	Pipe/Valves/Fittings:		\$ -	\$ -	\$ 166,483	\$ 166,483
8400.328	Instrumentation/Meters:		\$ -	\$ -	\$ 51,285	\$ 51,285
8400.345	LACT Unit:		\$ -	\$ -	\$ -	\$ -
8400.346	Electrical Facility:		\$ -	\$ -	\$ -	\$ -
8400.347	Containment:		\$ -	\$ -	\$ 27,245	\$ 27,245
8400.348	Pump/Supplies:		\$ -	\$ -	\$ 41,433	\$ 41,433
8400.349	Pipelines:		\$ -	\$ -	\$ -	\$ -
8400.315	Flowlines:		\$ -	\$ -	\$ -	\$ -
8400.350	Instrument/Electrical Panel:		\$ -	\$ -	\$ 499,929	\$ 499,929
			\$ -	\$ -	\$ -	\$ -
TOTAL TANGIBLE COSTS >>>			\$ 973,293	\$ 286,475	\$ 1,155,505	\$ 2,415,273

INTANGIBLE COSTS			Drilling	Completion	Facilities	Total
Intangible Drilling			\$ 2,784,801	\$ -	\$ -	\$ 2,784,801
8200.111	Survey, Stake/Permit:		\$ 5,269	\$ -	\$ -	\$ 5,269
8200.113	Damages/ROW:		\$ 7,903	\$ -	\$ -	\$ 7,903
8200.149	Legal, Title, Etc.		\$ 10,538	\$ -	\$ -	\$ 10,538
8200.152	Well Control Insurance:		\$ 7,903	\$ -	\$ -	\$ 7,903
8200.112	Location:		\$ 102,606	\$ -	\$ -	\$ 102,606
8200.103	Rig Move:		\$ 71,655	\$ -	\$ -	\$ 71,655
8200.102	Drilling Daywork:		\$ 700,583	\$ -	\$ -	\$ 700,583
8200.104	Fuel/Power:		\$ 146,389	\$ -	\$ -	\$ 146,389
8200.116	Bits & BHA:		\$ 67,314	\$ -	\$ -	\$ 67,314
8200.128	Directional:		\$ 216,434	\$ -	\$ -	\$ 216,434
8200.117	Mud & Chemicals:		\$ 166,629	\$ -	\$ -	\$ 166,629
8200.115	Mud - Drill Water:		\$ 4,896	\$ -	\$ -	\$ 4,896
8200.169	Mud Brine:		\$ 23,458	\$ -	\$ -	\$ 23,458
8200.170	Mud - Diesel:		\$ 107,021	\$ -	\$ -	\$ 107,021
8200.119	Mud - Auxiliary:		\$ 29,407	\$ -	\$ -	\$ 29,407
8200.164	Solids Control/Closed Loop:		\$ 97,988	\$ -	\$ -	\$ 97,988
8200.158	Disposal:		\$ 183,314	\$ -	\$ -	\$ 183,314
8200.124	Equipment Rental:		\$ 100,704	\$ -	\$ -	\$ 100,704
8200.146	Mancamp:		\$ 42,504	\$ -	\$ -	\$ 42,504
8200.137	Casing Services:		\$ 71,851	\$ -	\$ -	\$ 71,851
8200.138	Cementing:		\$ 200,213	\$ -	\$ -	\$ 200,213
8200.106	Transportation:		\$ 103,498	\$ -	\$ -	\$ 103,498
8200.125	Inspection/Testing:		\$ 45,311	\$ -	\$ -	\$ 45,311
8200.144	Company Supervision:		\$ 2,400	\$ -	\$ -	\$ 2,400
8200.107	Consulting Services:		\$ 225,322	\$ -	\$ -	\$ 225,322
8200.127	Contract Labor:		\$ 27,283	\$ -	\$ -	\$ 27,283
8200.168	Roustabout Services:		\$ 2,145	\$ -	\$ -	\$ 2,145
8200.136	Mudlogging:		\$ -	\$ -	\$ -	\$ -
8200.143	Geo-Steering:		\$ 7,531	\$ -	\$ -	\$ 7,531
8200.134	Open Hole Logging:		\$ -	\$ -	\$ -	\$ -
8200.135	Coring & Analysis:		\$ -	\$ -	\$ -	\$ -
8200.165	Safety & Environmental:		\$ 2,232	\$ -	\$ -	\$ 2,232
8200.147	Drilling Overhead:		\$ 4,501	\$ -	\$ -	\$ 4,501
8200.148	Miscellaneous:		\$ -	\$ -	\$ -	\$ -
8200.153	Contingency:		\$ -	\$ -	\$ -	\$ -

AFE # NM0225 - Grayling 11 Fed Com #504H

Intangible Completion			\$ -	\$ 5,565,310	\$ -	\$ 5,565,310
8300.205	Location & Roads:	\$ -	\$ 5,294	\$ -	\$ 5,294	
8300.216	Cased Hole Logs & Surveys	\$ -	\$ -	\$ -	\$ -	
8300.243	Analysis	\$ -	\$ 12,645	\$ -	\$ 12,645	
8300.270	Stimulation:	\$ -	\$ 1,406,608	\$ -	\$ 1,406,608	
8300.275	Proppant:	\$ -	\$ 932,358	\$ -	\$ 932,358	
8300.207	Water:	\$ -	\$ 540,768	\$ -	\$ 540,768	
8300.274	Water Transfer:	\$ -	\$ 82,673	\$ -	\$ 82,673	
8300.266	Chemicals:	\$ -	\$ 443,277	\$ -	\$ 443,277	
8300.209	Pump Down Services:	\$ -	\$ 110,117	\$ -	\$ 110,117	
8300.214	Wireline/Perforating:	\$ -	\$ 399,556	\$ -	\$ 399,556	
8300.203	Fuel, Power:	\$ -	\$ 700,280	\$ -	\$ 700,280	
8300.210	Rental Equipment (Surface):	\$ -	\$ 371,475	\$ -	\$ 371,475	
8300.277	Mancamp:	\$ -	\$ 18,815	\$ -	\$ 18,815	
8300.250	Rental Equipment (Downhole):	\$ -	\$ 43,431	\$ -	\$ 43,431	
8300.232	Disposal:	\$ -	\$ 28,704	\$ -	\$ 28,704	
8300.276	Safety & Environmental:	\$ -	\$ 6,876	\$ -	\$ 6,876	
8300.277	Consulting Services:	\$ -	\$ 200,739	\$ -	\$ 200,739	
8300.212	Contract Labor:	\$ -	\$ 30,506	\$ -	\$ 30,506	
8300.278	Roustabout Services:	\$ -	\$ 1,581	\$ -	\$ 1,581	
8300.220	Company Supervision:	\$ -	\$ 5,058	\$ -	\$ 5,058	
8300.230	Completions Rig:	\$ -	\$ 39,516	\$ -	\$ 39,516	
8300.271	Coil Tubing Unit	\$ -	\$ 111,243	\$ -	\$ 111,243	
8300.273	Flowback:	\$ -	\$ 59,201	\$ -	\$ 59,201	
8300.229	Transportation:	\$ -	\$ 14,592	\$ -	\$ 14,592	
8300.225	Contingency:	\$ -	\$ -	\$ -	\$ -	
Intangible Facilities			\$ -	\$ -	\$ 353,282	\$ 353,282
8350.401	Title Work/Permit Fees:	\$ -	\$ -	\$ -	\$ -	
8350.402	Damages/ROW:	\$ -	\$ -	\$ -	\$ -	
8350.403	Location, Roads:	\$ -	\$ -	\$ 708	\$ 708	
8350.405	Pipeline/Flowline Labor:	\$ -	\$ -	\$ -	\$ -	
8350.406	Automation/Electrical Labor:	\$ -	\$ -	\$ -	\$ -	
8350.407	Engineering/Technical Labor:	\$ -	\$ -	\$ 80,500	\$ 80,500	
8350.408	Civil/Mechanical Labor:	\$ -	\$ -	\$ 163,933	\$ 163,933	
8350.409	Commissioning Labor:	\$ -	\$ -	\$ -	\$ -	
8350.410	Transportation:	\$ -	\$ -	\$ 22,154	\$ 22,154	
8350.404	Equipment Rentals:	\$ -	\$ -	\$ 14,141	\$ 14,141	
8350.411	Safety & Environmental:	\$ -	\$ -	\$ -	\$ -	
8350.413	Contingency:	\$ -	\$ -	\$ 71,847	\$ 71,847	
TOTAL INTANGIBLE COSTS >>>			\$ 2,784,801	\$ 5,565,310	\$ 353,282	\$ 8,703,394

TOTAL D&C&F COSTS >>>	\$ 3,758,094	\$ 5,851,785	\$ 1,508,788	\$ 11,118,667
	Drilling	Completion	Facilities	Total

This Authority For Expenditure is based on cost estimates only. Billing will reflect your proportionate share of the actual invoice costs.

JOINT INTEREST APPROVAL:

Company: _____ Working Interest: _____

Signature: _____ Date: _____

By: _____



Authority for Expenditure

AFE: NM0226

Date: June 28, 2023

Well Name: Grayling 11 Fed Com #505H
Target: Bone Springs
County: Lea
State: NM
SHL: Sec: 11, T-19S, R-32E; FNL, FWL
BHL: Sec: 14, T-19S, R-32E; FSL, 1254 FWL

Projected MD/TVD: 19823 / 9500
Spud to TD: 13.1 days
Lateral Length: 10,000
Stages: 64
Total Proppant (ppf): 2,500
Total Fluid (gal/ft): 3,000

PROJECT DESCRIPTION:

The proposed AFE is for the Grayling 11 Fed Com #505H, a 2 section Bone Springs horizontal well to be drilled in Lea County, NM. The well is a 3 string casing design consisting of the following: 17.5" surface hole drilled on Fresh to 1250' and 13.375" 54.5# J-55 BTC casing will be set and cemented in place; 12.25" hole will then be drilled on Brine to 5600' and a split string of 9.625" 40# J-55 BTC and 9.625" 40# L-80 HC BTC casing will be set and cemented in place; 8.75" production hole will then be drilled on OBM to 19823' and a string of 5.5" 20# P-110 HC GBCD casing will be set and cemented in place. There will be 10000' of treatable lateral and the completions design will consist of +/-64 stages at 2500 lbs/ft & 3000 gals/ft. AFE includes associated costs for initial gas lift installation.

Table with 2 columns: Category and Amount. Categories include DRILLING, COMPLETIONS, FACILITIES, and COMPLETED WELL COST. Amounts range from \$1,508,788 to \$11,118,667.

OPERATOR APPROVAL:

Signature: _____
Name: Jacob Nagy

Date: _____
Title: Co-C.E.O.

Signature: _____
Name: Skyler Gary

Date: _____
Title: Co-C.E.O.

Signature: _____
Name: Pete Williams

Date: _____
Title: C.F.O.

Signature: _____
Name: Braden Harris

Date: _____
Title: S.V.P. Operations

AFE # NM0226 - Grayling 11 Fed Com #505H

TANGIBLE COSTS			Drilling	Completion	Facilities	Total
Tangible Drilling			\$ 973,293	\$ -	\$ -	\$ 973,293
8400.301	Surface Casing:		\$ 64,871	\$ -	\$ -	\$ 64,871
8400.302	Intermediate1 Casing:		\$ 244,681	\$ -	\$ -	\$ 244,681
8400.302	Intermediate2 Casing:		\$ -	\$ -	\$ -	\$ -
8400.303	Production Casing:		\$ 606,839	\$ -	\$ -	\$ 606,839
8400.340	Wellhead Equipment:		\$ 56,903	\$ -	\$ -	\$ 56,903
			\$ -	\$ -	\$ -	\$ -
Tangible Completion			\$ -	\$ 286,475	\$ -	\$ 286,475
8400.308	Tubing:		\$ -	\$ 137,538	\$ -	\$ 137,538
8400.340	Wellhead Equip:		\$ -	\$ 107,841	\$ -	\$ 107,841
8400.312	Artificial Lift: Gas Lift		\$ -	\$ 41,096	\$ -	\$ 41,096
			\$ -	\$ -	\$ -	\$ -
Tangible Facility			\$ -	\$ -	\$ 1,155,505	\$ 1,155,505
8400.341	Vessels:		\$ -	\$ -	\$ 220,123	\$ 220,123
8400.342	Tanks:		\$ -	\$ -	\$ 101,017	\$ 101,017
8400.343	Flare:		\$ -	\$ -	\$ 28,281	\$ 28,281
8400.344	Compressors:		\$ -	\$ -	\$ 19,708	\$ 19,708
8400.316	Pipe/Valves/Fittings:		\$ -	\$ -	\$ 166,483	\$ 166,483
8400.328	Instrumentation/Meters:		\$ -	\$ -	\$ 51,285	\$ 51,285
8400.345	LACT Unit:		\$ -	\$ -	\$ -	\$ -
8400.346	Electrical Facility:		\$ -	\$ -	\$ -	\$ -
8400.347	Containment:		\$ -	\$ -	\$ 27,245	\$ 27,245
8400.348	Pump/Supplies:		\$ -	\$ -	\$ 41,433	\$ 41,433
8400.349	Pipelines:		\$ -	\$ -	\$ -	\$ -
8400.315	Flowlines:		\$ -	\$ -	\$ -	\$ -
8400.350	Instrument/Electrical Panel:		\$ -	\$ -	\$ 499,929	\$ 499,929
			\$ -	\$ -	\$ -	\$ -
TOTAL TANGIBLE COSTS >>>			\$ 973,293	\$ 286,475	\$ 1,155,505	\$ 2,415,273

INTANGIBLE COSTS			Drilling	Completion	Facilities	Total
Intangible Drilling			\$ 2,784,801	\$ -	\$ -	\$ 2,784,801
8200.111	Survey, Stake/Permit:		\$ 5,269	\$ -	\$ -	\$ 5,269
8200.113	Damages/ROW:		\$ 7,903	\$ -	\$ -	\$ 7,903
8200.149	Legal, Title, Etc.		\$ 10,538	\$ -	\$ -	\$ 10,538
8200.152	Well Control Insurance:		\$ 7,903	\$ -	\$ -	\$ 7,903
8200.112	Location:		\$ 102,606	\$ -	\$ -	\$ 102,606
8200.103	Rig Move:		\$ 71,655	\$ -	\$ -	\$ 71,655
8200.102	Drilling Daywork:		\$ 700,583	\$ -	\$ -	\$ 700,583
8200.104	Fuel/Power:		\$ 146,389	\$ -	\$ -	\$ 146,389
8200.116	Bits & BHA:		\$ 67,314	\$ -	\$ -	\$ 67,314
8200.128	Directional:		\$ 216,434	\$ -	\$ -	\$ 216,434
8200.117	Mud & Chemicals:		\$ 166,629	\$ -	\$ -	\$ 166,629
8200.115	Mud - Drill Water:		\$ 4,896	\$ -	\$ -	\$ 4,896
8200.169	Mud Brine:		\$ 23,458	\$ -	\$ -	\$ 23,458
8200.170	Mud - Diesel:		\$ 107,021	\$ -	\$ -	\$ 107,021
8200.119	Mud - Auxiliary:		\$ 29,407	\$ -	\$ -	\$ 29,407
8200.164	Solids Control/Closed Loop:		\$ 97,988	\$ -	\$ -	\$ 97,988
8200.158	Disposal:		\$ 183,314	\$ -	\$ -	\$ 183,314
8200.124	Equipment Rental:		\$ 100,704	\$ -	\$ -	\$ 100,704
8200.146	Mancamp:		\$ 42,504	\$ -	\$ -	\$ 42,504
8200.137	Casing Services:		\$ 71,851	\$ -	\$ -	\$ 71,851
8200.138	Cementing:		\$ 200,213	\$ -	\$ -	\$ 200,213
8200.106	Transportation:		\$ 103,498	\$ -	\$ -	\$ 103,498
8200.125	Inspection/Testing:		\$ 45,311	\$ -	\$ -	\$ 45,311
8200.144	Company Supervision:		\$ 2,400	\$ -	\$ -	\$ 2,400
8200.107	Consulting Services:		\$ 225,322	\$ -	\$ -	\$ 225,322
8200.127	Contract Labor:		\$ 27,283	\$ -	\$ -	\$ 27,283
8200.168	Roustabout Services:		\$ 2,145	\$ -	\$ -	\$ 2,145
8200.136	Mudlogging:		\$ -	\$ -	\$ -	\$ -
8200.143	Geo-Steering:		\$ 7,531	\$ -	\$ -	\$ 7,531
8200.134	Open Hole Logging:		\$ -	\$ -	\$ -	\$ -
8200.135	Coring & Analysis:		\$ -	\$ -	\$ -	\$ -
8200.165	Safety & Environmental:		\$ 2,232	\$ -	\$ -	\$ 2,232
8200.147	Drilling Overhead:		\$ 4,501	\$ -	\$ -	\$ 4,501
8200.148	Miscellaneous:		\$ -	\$ -	\$ -	\$ -
8200.153	Contingency:		\$ -	\$ -	\$ -	\$ -

AFE # NM0226 - Grayling 11 Fed Com #505H

Intangible Completion			\$ -	\$ 5,565,310	\$ -	\$ 5,565,310
8300.205	Location & Roads:	\$ -	\$ 5,294	\$ -	\$ 5,294	
8300.216	Cased Hole Logs & Surveys	\$ -	\$ -	\$ -	\$ -	
8300.243	Analysis	\$ -	\$ 12,645	\$ -	\$ 12,645	
8300.270	Stimulation:	\$ -	\$ 1,406,608	\$ -	\$ 1,406,608	
8300.275	Proppant:	\$ -	\$ 932,358	\$ -	\$ 932,358	
8300.207	Water:	\$ -	\$ 540,768	\$ -	\$ 540,768	
8300.274	Water Transfer:	\$ -	\$ 82,673	\$ -	\$ 82,673	
8300.266	Chemicals:	\$ -	\$ 443,277	\$ -	\$ 443,277	
8300.209	Pump Down Services:	\$ -	\$ 110,117	\$ -	\$ 110,117	
8300.214	Wireline/Perforating:	\$ -	\$ 399,556	\$ -	\$ 399,556	
8300.203	Fuel, Power:	\$ -	\$ 700,280	\$ -	\$ 700,280	
8300.210	Rental Equipment (Surface):	\$ -	\$ 371,475	\$ -	\$ 371,475	
8300.277	Mancamp:	\$ -	\$ 18,815	\$ -	\$ 18,815	
8300.250	Rental Equipment (Downhole):	\$ -	\$ 43,431	\$ -	\$ 43,431	
8300.232	Disposal:	\$ -	\$ 28,704	\$ -	\$ 28,704	
8300.276	Safety & Environmental:	\$ -	\$ 6,876	\$ -	\$ 6,876	
8300.277	Consulting Services:	\$ -	\$ 200,739	\$ -	\$ 200,739	
8300.212	Contract Labor:	\$ -	\$ 30,506	\$ -	\$ 30,506	
8300.278	Roustabout Services:	\$ -	\$ 1,581	\$ -	\$ 1,581	
8300.220	Company Supervision:	\$ -	\$ 5,058	\$ -	\$ 5,058	
8300.230	Completions Rig:	\$ -	\$ 39,516	\$ -	\$ 39,516	
8300.271	Coil Tubing Unit	\$ -	\$ 111,243	\$ -	\$ 111,243	
8300.273	Flowback:	\$ -	\$ 59,201	\$ -	\$ 59,201	
8300.229	Transportation:	\$ -	\$ 14,592	\$ -	\$ 14,592	
8300.225	Contingency:	\$ -	\$ -	\$ -	\$ -	
Intangible Facilities			\$ -	\$ -	\$ 353,282	\$ 353,282
8350.401	Title Work/Permit Fees:	\$ -	\$ -	\$ -	\$ -	
8350.402	Damages/ROW:	\$ -	\$ -	\$ -	\$ -	
8350.403	Location, Roads:	\$ -	\$ -	\$ 708	\$ 708	
8350.405	Pipeline/Flowline Labor:	\$ -	\$ -	\$ -	\$ -	
8350.406	Automation/Electrical Labor:	\$ -	\$ -	\$ -	\$ -	
8350.407	Engineering/Technical Labor:	\$ -	\$ -	\$ 80,500	\$ 80,500	
8350.408	Civil/Mechanical Labor:	\$ -	\$ -	\$ 163,933	\$ 163,933	
8350.409	Commissioning Labor:	\$ -	\$ -	\$ -	\$ -	
8350.410	Transportation:	\$ -	\$ -	\$ 22,154	\$ 22,154	
8350.404	Equipment Rentals:	\$ -	\$ -	\$ 14,141	\$ 14,141	
8350.411	Safety & Environmental:	\$ -	\$ -	\$ -	\$ -	
8350.413	Contingency:	\$ -	\$ -	\$ 71,847	\$ 71,847	
TOTAL INTANGIBLE COSTS >>>			\$ 2,784,801	\$ 5,565,310	\$ 353,282	\$ 8,703,394

TOTAL D&C&F COSTS >>>	\$ 3,758,094	\$ 5,851,785	\$ 1,508,788	\$ 11,118,667
	Drilling	Completion	Facilities	Total

This Authority For Expenditure is based on cost estimates only. Billing will reflect your proportionate share of the actual invoice costs.

JOINT INTEREST APPROVAL:

Company: _____ Working Interest: _____

Signature: _____ Date: _____

By: _____



Authority for Expenditure

AFE: NM0227

Date: June 28, 2023

Well Name: Grayling 11 Fed Com #506H
Target: Bone Springs
County: Lea
State: NM
SHL: Sec: 11, T-19S, R-32E; FNL, FWL
BHL: Sec: 14, T-19S, R-32E; FSL, 330 FWL

Projected MD/TVD: 19823 / 9500
Spud to TD: 13.1 days
Lateral Length: 10,000
Stages: 64
Total Proppant (ppf): 2,500
Total Fluid (gal/ft): 3,000

PROJECT DESCRIPTION:

The proposed AFE is for the Grayling 11 Fed Com #506H, a 2 section Bone Springs horizontal well to be drilled in Lea County, NM. The well is a 3 string casing design consisting of the following: 17.5" surface hole drilled on Fresh to 1250' and 13.375" 54.5# J-55 BTC casing will be set and cemented in place; 12.25" hole will then be drilled on Brine to 5600' and a split string of 9.625" 40# J-55 BTC and 9.625" 40# L-80 HC BTC casing will be set and cemented in place; 8.75" production hole will then be drilled on OBM to 19823' and a string of 5.5" 20# P-110 HC GBCD casing will be set and cemented in place. There will be 10000' of treatable lateral and the completions design will consist of +/-64 stages at 2500 lbs/ft & 3000 gals/ft. AFE includes associated costs for initial gas lift installation.

Table with 2 columns: Category and Amount. Rows include DRILLING (\$3,758,094), COMPLETIONS (\$5,851,785), FACILITIES (\$1,508,788), and COMPLETED WELL COST (\$11,118,667).

OPERATOR APPROVAL:

Signature: _____
Name: Jacob Nagy

Date: _____
Title: Co-C.E.O.

Signature: _____
Name: Skyler Gary

Date: _____
Title: Co-C.E.O.

Signature: _____
Name: Pete Williams

Date: _____
Title: C.F.O.

Signature: _____
Name: Braden Harris

Date: _____
Title: S.V.P. Operations

AFE # NM0227 - Grayling 11 Fed Com #506H

TANGIBLE COSTS			Drilling	Completion	Facilities	Total
Tangible Drilling			\$ 973,293	\$ -	\$ -	\$ 973,293
8400.301	Surface Casing:		\$ 64,871	\$ -	\$ -	\$ 64,871
8400.302	Intermediate1 Casing:		\$ 244,681	\$ -	\$ -	\$ 244,681
8400.302	Intermediate2 Casing:		\$ -	\$ -	\$ -	\$ -
8400.303	Production Casing:		\$ 606,839	\$ -	\$ -	\$ 606,839
8400.340	Wellhead Equipment:		\$ 56,903	\$ -	\$ -	\$ 56,903
			\$ -	\$ -	\$ -	\$ -
Tangible Completion			\$ -	\$ 286,475	\$ -	\$ 286,475
8400.308	Tubing:		\$ -	\$ 137,538	\$ -	\$ 137,538
8400.340	Wellhead Equip:		\$ -	\$ 107,841	\$ -	\$ 107,841
8400.312	Artificial Lift: Gas Lift		\$ -	\$ 41,096	\$ -	\$ 41,096
			\$ -	\$ -	\$ -	\$ -
Tangible Facility			\$ -	\$ -	\$ 1,155,505	\$ 1,155,505
8400.341	Vessels:		\$ -	\$ -	\$ 220,123	\$ 220,123
8400.342	Tanks:		\$ -	\$ -	\$ 101,017	\$ 101,017
8400.343	Flare:		\$ -	\$ -	\$ 28,281	\$ 28,281
8400.344	Compressors:		\$ -	\$ -	\$ 19,708	\$ 19,708
8400.316	Pipe/Valves/Fittings:		\$ -	\$ -	\$ 166,483	\$ 166,483
8400.328	Instrumentation/Meters:		\$ -	\$ -	\$ 51,285	\$ 51,285
8400.345	LACT Unit:		\$ -	\$ -	\$ -	\$ -
8400.346	Electrical Facility:		\$ -	\$ -	\$ -	\$ -
8400.347	Containment:		\$ -	\$ -	\$ 27,245	\$ 27,245
8400.348	Pump/Supplies:		\$ -	\$ -	\$ 41,433	\$ 41,433
8400.349	Pipelines:		\$ -	\$ -	\$ -	\$ -
8400.315	Flowlines:		\$ -	\$ -	\$ -	\$ -
8400.350	Instrument/Electrical Panel:		\$ -	\$ -	\$ 499,929	\$ 499,929
			\$ -	\$ -	\$ -	\$ -
TOTAL TANGIBLE COSTS >>>			\$ 973,293	\$ 286,475	\$ 1,155,505	\$ 2,415,273

INTANGIBLE COSTS			Drilling	Completion	Facilities	Total
Intangible Drilling			\$ 2,784,801	\$ -	\$ -	\$ 2,784,801
8200.111	Survey, Stake/Permit:		\$ 5,269	\$ -	\$ -	\$ 5,269
8200.113	Damages/ROW:		\$ 7,903	\$ -	\$ -	\$ 7,903
8200.149	Legal, Title, Etc.		\$ 10,538	\$ -	\$ -	\$ 10,538
8200.152	Well Control Insurance:		\$ 7,903	\$ -	\$ -	\$ 7,903
8200.112	Location:		\$ 102,606	\$ -	\$ -	\$ 102,606
8200.103	Rig Move:		\$ 71,655	\$ -	\$ -	\$ 71,655
8200.102	Drilling Daywork:		\$ 700,583	\$ -	\$ -	\$ 700,583
8200.104	Fuel/Power:		\$ 146,389	\$ -	\$ -	\$ 146,389
8200.116	Bits & BHA:		\$ 67,314	\$ -	\$ -	\$ 67,314
8200.128	Directional:		\$ 216,434	\$ -	\$ -	\$ 216,434
8200.117	Mud & Chemicals:		\$ 166,629	\$ -	\$ -	\$ 166,629
8200.115	Mud - Drill Water:		\$ 4,896	\$ -	\$ -	\$ 4,896
8200.169	Mud Brine:		\$ 23,458	\$ -	\$ -	\$ 23,458
8200.170	Mud - Diesel:		\$ 107,021	\$ -	\$ -	\$ 107,021
8200.119	Mud - Auxiliary:		\$ 29,407	\$ -	\$ -	\$ 29,407
8200.164	Solids Control/Closed Loop:		\$ 97,988	\$ -	\$ -	\$ 97,988
8200.158	Disposal:		\$ 183,314	\$ -	\$ -	\$ 183,314
8200.124	Equipment Rental:		\$ 100,704	\$ -	\$ -	\$ 100,704
8200.146	Mancamp:		\$ 42,504	\$ -	\$ -	\$ 42,504
8200.137	Casing Services:		\$ 71,851	\$ -	\$ -	\$ 71,851
8200.138	Cementing:		\$ 200,213	\$ -	\$ -	\$ 200,213
8200.106	Transportation:		\$ 103,498	\$ -	\$ -	\$ 103,498
8200.125	Inspection/Testing:		\$ 45,311	\$ -	\$ -	\$ 45,311
8200.144	Company Supervision:		\$ 2,400	\$ -	\$ -	\$ 2,400
8200.107	Consulting Services:		\$ 225,322	\$ -	\$ -	\$ 225,322
8200.127	Contract Labor:		\$ 27,283	\$ -	\$ -	\$ 27,283
8200.168	Roustabout Services:		\$ 2,145	\$ -	\$ -	\$ 2,145
8200.136	Mudlogging:		\$ -	\$ -	\$ -	\$ -
8200.143	Geo-Steering:		\$ 7,531	\$ -	\$ -	\$ 7,531
8200.134	Open Hole Logging:		\$ -	\$ -	\$ -	\$ -
8200.135	Coring & Analysis:		\$ -	\$ -	\$ -	\$ -
8200.165	Safety & Environmental:		\$ 2,232	\$ -	\$ -	\$ 2,232
8200.147	Drilling Overhead:		\$ 4,501	\$ -	\$ -	\$ 4,501
8200.148	Miscellaneous:		\$ -	\$ -	\$ -	\$ -
8200.153	Contingency:		\$ -	\$ -	\$ -	\$ -

AFE # NM0227 - Grayling 11 Fed Com #506H

Intangible Completion			\$ -	\$ 5,565,310	\$ -	\$ 5,565,310
8300.205	Location & Roads:	\$ -	\$ 5,294	\$ -	\$ 5,294	
8300.216	Cased Hole Logs & Surveys	\$ -	\$ -	\$ -	\$ -	
8300.243	Analysis	\$ -	\$ 12,645	\$ -	\$ 12,645	
8300.270	Stimulation:	\$ -	\$ 1,406,608	\$ -	\$ 1,406,608	
8300.275	Proppant:	\$ -	\$ 932,358	\$ -	\$ 932,358	
8300.207	Water:	\$ -	\$ 540,768	\$ -	\$ 540,768	
8300.274	Water Transfer:	\$ -	\$ 82,673	\$ -	\$ 82,673	
8300.266	Chemicals:	\$ -	\$ 443,277	\$ -	\$ 443,277	
8300.209	Pump Down Services:	\$ -	\$ 110,117	\$ -	\$ 110,117	
8300.214	Wireline/Perforating:	\$ -	\$ 399,556	\$ -	\$ 399,556	
8300.203	Fuel, Power:	\$ -	\$ 700,280	\$ -	\$ 700,280	
8300.210	Rental Equipment (Surface):	\$ -	\$ 371,475	\$ -	\$ 371,475	
8300.277	Mancamp:	\$ -	\$ 18,815	\$ -	\$ 18,815	
8300.250	Rental Equipment (Downhole):	\$ -	\$ 43,431	\$ -	\$ 43,431	
8300.232	Disposal:	\$ -	\$ 28,704	\$ -	\$ 28,704	
8300.276	Safety & Environmental:	\$ -	\$ 6,876	\$ -	\$ 6,876	
8300.277	Consulting Services:	\$ -	\$ 200,739	\$ -	\$ 200,739	
8300.212	Contract Labor:	\$ -	\$ 30,506	\$ -	\$ 30,506	
8300.278	Roustabout Services:	\$ -	\$ 1,581	\$ -	\$ 1,581	
8300.220	Company Supervision:	\$ -	\$ 5,058	\$ -	\$ 5,058	
8300.230	Completions Rig:	\$ -	\$ 39,516	\$ -	\$ 39,516	
8300.271	Coil Tubing Unit	\$ -	\$ 111,243	\$ -	\$ 111,243	
8300.273	Flowback:	\$ -	\$ 59,201	\$ -	\$ 59,201	
8300.229	Transportation:	\$ -	\$ 14,592	\$ -	\$ 14,592	
8300.225	Contingency:	\$ -	\$ -	\$ -	\$ -	
Intangible Facilities			\$ -	\$ -	\$ 353,282	\$ 353,282
8350.401	Title Work/Permit Fees:	\$ -	\$ -	\$ -	\$ -	
8350.402	Damages/ROW:	\$ -	\$ -	\$ -	\$ -	
8350.403	Location, Roads:	\$ -	\$ -	\$ 708	\$ 708	
8350.405	Pipeline/Flowline Labor:	\$ -	\$ -	\$ -	\$ -	
8350.406	Automation/Electrical Labor:	\$ -	\$ -	\$ -	\$ -	
8350.407	Engineering/Technical Labor:	\$ -	\$ -	\$ 80,500	\$ 80,500	
8350.408	Civil/Mechanical Labor:	\$ -	\$ -	\$ 163,933	\$ 163,933	
8350.409	Commissioning Labor:	\$ -	\$ -	\$ -	\$ -	
8350.410	Transportation:	\$ -	\$ -	\$ 22,154	\$ 22,154	
8350.404	Equipment Rentals:	\$ -	\$ -	\$ 14,141	\$ 14,141	
8350.411	Safety & Environmental:	\$ -	\$ -	\$ -	\$ -	
8350.413	Contingency:	\$ -	\$ -	\$ 71,847	\$ 71,847	
TOTAL INTANGIBLE COSTS >>>			\$ 2,784,801	\$ 5,565,310	\$ 353,282	\$ 8,703,394

TOTAL D&C&F COSTS >>>	\$ 3,758,094	\$ 5,851,785	\$ 1,508,788	\$ 11,118,667
	Drilling	Completion	Facilities	Total

This Authority For Expenditure is based on cost estimates only. Billing will reflect your proportionate share of the actual invoice costs.

JOINT INTEREST APPROVAL:

Company: _____ Working Interest: _____

Signature: _____ Date: _____

By: _____



Authority for Expenditure

AFE: NM0228

Date: June 28, 2023

Well Name: Grayling 11 Fed Com #601H

Target: Bone Springs

County: Lea

State: NM

SHL: Sec: 11, T-19S, R-32E; FNL, FWL

BHL: Sec: 14, T-19S, R-32E; FSL, 330 FEL

Projected MD/TVD: 20773 / 10450

Spud to TD: 13.5 days

Lateral Length: 10,000

Stages: 64

Total Proppant (ppf): 2,500

Total Fluid (gal/ft): 3,000

PROJECT DESCRIPTION:

The proposed AFE is for the Grayling 11 Fed Com #601H, a 2 section Bone Springs horizontal well to be drilled in Lea County, NM. The well is a 3 string casing design consisting of the following: 17.5" surface hole drilled on Fresh to 1250' and 13.375" 54.5# J-55 BTC casing will be set and cemented in place; 12.25" hole will then be drilled on Brine to 5600' and a split string of 9.625" 40# J-55 BTC and 9.625" 40# L-80 HC BTC casing will be set and cemented in place; 8.75" production hole will then be drilled on OBM to 20773' and a string of 5.5" 20# P-110 HC GBCD casing will be set and cemented in place. There will be 10000' of treatable lateral and the completions design will consist of +/-64 stages at 2500 lbs/ft & 3000 gals/ft. AFE includes associated costs for initial gas lift installation.

	<u>TOTAL</u>
DRILLING:	\$3,839,091
COMPLETIONS:	\$5,867,351
FACILITIES:	\$1,508,788
COMPLETED WELL COST:	\$11,215,229

OPERATOR APPROVAL:

Signature: _____
Name: Jacob Nagy

Date: _____
Title: Co-C.E.O.

Signature: _____
Name: Skyler Gary

Date: _____
Title: Co-C.E.O.

Signature: _____
Name: Pete Williams

Date: _____
Title: C.F.O.

Signature: _____
Name: Braden Harris

Date: _____
Title: S.V.P. Operations

AFE # NM0228 - Grayling 11 Fed Com #601H

TANGIBLE COSTS			Drilling	Completion	Facilities	Total
Tangible Drilling			\$ 1,002,224	\$ -	\$ -	\$ 1,002,224
8400.301	Surface Casing:		\$ 64,871	\$ -	\$ -	\$ 64,871
8400.302	Intermediate1 Casing:		\$ 244,681	\$ -	\$ -	\$ 244,681
8400.302	Intermediate2 Casing:		\$ -	\$ -	\$ -	\$ -
8400.303	Production Casing:		\$ 635,769	\$ -	\$ -	\$ 635,769
8400.340	Wellhead Equipment:		\$ 56,903	\$ -	\$ -	\$ 56,903
			\$ -	\$ -	\$ -	\$ -
Tangible Completion			\$ -	\$ 300,489	\$ -	\$ 300,489
8400.308	Tubing:		\$ -	\$ 151,552	\$ -	\$ 151,552
8400.340	Wellhead Equip:		\$ -	\$ 107,841	\$ -	\$ 107,841
8400.312	Artificial Lift: Gas Lift		\$ -	\$ 41,096	\$ -	\$ 41,096
			\$ -	\$ -	\$ -	\$ -
Tangible Facility			\$ -	\$ -	\$ 1,155,505	\$ 1,155,505
8400.341	Vessels:		\$ -	\$ -	\$ 220,123	\$ 220,123
8400.342	Tanks:		\$ -	\$ -	\$ 101,017	\$ 101,017
8400.343	Flare:		\$ -	\$ -	\$ 28,281	\$ 28,281
8400.344	Compressors:		\$ -	\$ -	\$ 19,708	\$ 19,708
8400.316	Pipe/Valves/Fittings:		\$ -	\$ -	\$ 166,483	\$ 166,483
8400.328	Instrumentation/Meters:		\$ -	\$ -	\$ 51,285	\$ 51,285
8400.345	LACT Unit:		\$ -	\$ -	\$ -	\$ -
8400.346	Electrical Facility:		\$ -	\$ -	\$ -	\$ -
8400.347	Containment:		\$ -	\$ -	\$ 27,245	\$ 27,245
8400.348	Pump/Supplies:		\$ -	\$ -	\$ 41,433	\$ 41,433
8400.349	Pipelines:		\$ -	\$ -	\$ -	\$ -
8400.315	Flowlines:		\$ -	\$ -	\$ -	\$ -
8400.350	Instrument/Electrical Panel:		\$ -	\$ -	\$ 499,929	\$ 499,929
			\$ -	\$ -	\$ -	\$ -
TOTAL TANGIBLE COSTS >>>			\$ 1,002,224	\$ 300,489	\$ 1,155,505	\$ 2,458,219

INTANGIBLE COSTS			Drilling	Completion	Facilities	Total
Intangible Drilling			\$ 2,836,867	\$ -	\$ -	\$ 2,836,867
8200.111	Survey, Stake/Permit:		\$ 5,269	\$ -	\$ -	\$ 5,269
8200.113	Damages/ROW:		\$ 7,903	\$ -	\$ -	\$ 7,903
8200.149	Legal, Title, Etc.		\$ 10,538	\$ -	\$ -	\$ 10,538
8200.152	Well Control Insurance:		\$ 7,903	\$ -	\$ -	\$ 7,903
8200.112	Location:		\$ 102,606	\$ -	\$ -	\$ 102,606
8200.103	Rig Move:		\$ 71,655	\$ -	\$ -	\$ 71,655
8200.102	Drilling Daywork:		\$ 721,796	\$ -	\$ -	\$ 721,796
8200.104	Fuel/Power:		\$ 151,676	\$ -	\$ -	\$ 151,676
8200.116	Bits & BHA:		\$ 67,571	\$ -	\$ -	\$ 67,571
8200.128	Directional:		\$ 221,249	\$ -	\$ -	\$ 221,249
8200.117	Mud & Chemicals:		\$ 168,332	\$ -	\$ -	\$ 168,332
8200.115	Mud - Drill Water:		\$ 4,986	\$ -	\$ -	\$ 4,986
8200.169	Mud Brine:		\$ 23,458	\$ -	\$ -	\$ 23,458
8200.170	Mud - Diesel:		\$ 107,021	\$ -	\$ -	\$ 107,021
8200.119	Mud - Auxiliary:		\$ 29,749	\$ -	\$ -	\$ 29,749
8200.164	Solids Control/Closed Loop:		\$ 100,734	\$ -	\$ -	\$ 100,734
8200.158	Disposal:		\$ 184,431	\$ -	\$ -	\$ 184,431
8200.124	Equipment Rental:		\$ 103,438	\$ -	\$ -	\$ 103,438
8200.146	Mancamp:		\$ 43,143	\$ -	\$ -	\$ 43,143
8200.137	Casing Services:		\$ 72,035	\$ -	\$ -	\$ 72,035
8200.138	Cementing:		\$ 200,213	\$ -	\$ -	\$ 200,213
8200.106	Transportation:		\$ 106,501	\$ -	\$ -	\$ 106,501
8200.125	Inspection/Testing:		\$ 45,311	\$ -	\$ -	\$ 45,311
8200.144	Company Supervision:		\$ 2,400	\$ -	\$ -	\$ 2,400
8200.107	Consulting Services:		\$ 232,965	\$ -	\$ -	\$ 232,965
8200.127	Contract Labor:		\$ 27,283	\$ -	\$ -	\$ 27,283
8200.168	Roustabout Services:		\$ 2,157	\$ -	\$ -	\$ 2,157
8200.136	Mudlogging:		\$ -	\$ -	\$ -	\$ -
8200.143	Geo-Steering:		\$ 7,615	\$ -	\$ -	\$ 7,615
8200.134	Open Hole Logging:		\$ -	\$ -	\$ -	\$ -
8200.135	Coring & Analysis:		\$ -	\$ -	\$ -	\$ -
8200.165	Safety & Environmental:		\$ 2,289	\$ -	\$ -	\$ 2,289
8200.147	Drilling Overhead:		\$ 4,640	\$ -	\$ -	\$ 4,640
8200.148	Miscellaneous:		\$ -	\$ -	\$ -	\$ -
8200.153	Contingency:		\$ -	\$ -	\$ -	\$ -

AFE # NM0228 - Grayling 11 Fed Com #601H

Intangible Completion			\$ -	\$ 5,566,861	\$ -	\$ 5,566,861
8300.205	Location & Roads:		\$ -	\$ 5,294	\$ -	\$ 5,294
8300.216	Cased Hole Logs & Surveys		\$ -	\$ -	\$ -	\$ -
8300.243	Analysis		\$ -	\$ 12,645	\$ -	\$ 12,645
8300.270	Stimulation:		\$ -	\$ 1,406,608	\$ -	\$ 1,406,608
8300.275	Proppant:		\$ -	\$ 932,358	\$ -	\$ 932,358
8300.207	Water:		\$ -	\$ 540,768	\$ -	\$ 540,768
8300.274	Water Transfer:		\$ -	\$ 82,673	\$ -	\$ 82,673
8300.266	Chemicals:		\$ -	\$ 443,277	\$ -	\$ 443,277
8300.209	Pump Down Services:		\$ -	\$ 110,117	\$ -	\$ 110,117
8300.214	Wireline/Perforating:		\$ -	\$ 399,556	\$ -	\$ 399,556
8300.203	Fuel, Power:		\$ -	\$ 700,280	\$ -	\$ 700,280
8300.210	Rental Equipment (Surface):		\$ -	\$ 371,475	\$ -	\$ 371,475
8300.277	Mancamp:		\$ -	\$ 18,815	\$ -	\$ 18,815
8300.250	Rental Equipment (Downhole):		\$ -	\$ 43,431	\$ -	\$ 43,431
8300.232	Disposal:		\$ -	\$ 28,704	\$ -	\$ 28,704
8300.276	Safety & Environmental:		\$ -	\$ 6,876	\$ -	\$ 6,876
8300.277	Consulting Services:		\$ -	\$ 200,739	\$ -	\$ 200,739
8300.212	Contract Labor:		\$ -	\$ 30,506	\$ -	\$ 30,506
8300.278	Roustabout Services:		\$ -	\$ 1,581	\$ -	\$ 1,581
8300.220	Company Supervision:		\$ -	\$ 5,058	\$ -	\$ 5,058
8300.230	Completions Rig:		\$ -	\$ 39,516	\$ -	\$ 39,516
8300.271	Coil Tubing Unit		\$ -	\$ 111,844	\$ -	\$ 111,844
8300.273	Flowback:		\$ -	\$ 59,201	\$ -	\$ 59,201
8300.229	Transportation:		\$ -	\$ 15,542	\$ -	\$ 15,542
8300.225	Contingency:		\$ -	\$ -	\$ -	\$ -
Intangible Facilities			\$ -	\$ -	\$ 353,282	\$ 353,282
8350.401	Title Work/Permit Fees:		\$ -	\$ -	\$ -	\$ -
8350.402	Damages/ROW:		\$ -	\$ -	\$ -	\$ -
8350.403	Location, Roads:		\$ -	\$ -	\$ 708	\$ 708
8350.405	Pipeline/Flowline Labor:		\$ -	\$ -	\$ -	\$ -
8350.406	Automation/Electrical Labor:		\$ -	\$ -	\$ -	\$ -
8350.407	Engineering/Technical Labor:		\$ -	\$ -	\$ 80,500	\$ 80,500
8350.408	Civil/Mechanical Labor:		\$ -	\$ -	\$ 163,933	\$ 163,933
8350.409	Commissioning Labor:		\$ -	\$ -	\$ -	\$ -
8350.410	Transportation:		\$ -	\$ -	\$ 22,154	\$ 22,154
8350.404	Equipment Rentals:		\$ -	\$ -	\$ 14,141	\$ 14,141
8350.411	Safety & Environmental:		\$ -	\$ -	\$ -	\$ -
8350.413	Contingency:		\$ -	\$ -	\$ 71,847	\$ 71,847
TOTAL INTANGIBLE COSTS >>>			\$ 2,836,867	\$ 5,566,861	\$ 353,282	\$ 8,757,011

TOTAL D&C&F COSTS >>>	\$ 3,839,091	\$ 5,867,351	\$ 1,508,788	\$ 11,215,229
	Drilling	Completion	Facilities	Total

This Authority For Expenditure is based on cost estimates only. Billing will reflect your proportionate share of the actual invoice costs.

JOINT INTEREST APPROVAL:

Company: _____ Working Interest: _____

Signature: _____ Date: _____

By: _____



Authority for Expenditure

AFE: NM0229

Date: June 28, 2023

Well Name: Grayling 11 Fed Com #602H
Target: Bone Springs
County: Lea
State: NM

SHL: Sec: 11, T-19S, R-32E; FNL, FWL
BHL: Sec: 14, T-19S, R-32E; FSL, 1254 FEL

Projected MD/TVD: 20773 / 10450
Spud to TD: 13.5 days
Lateral Length: 10,000
Stages: 64
Total Proppant (ppf): 2,500
Total Fluid (gal/ft): 3,000

PROJECT DESCRIPTION:

The proposed AFE is for the Grayling 11 Fed Com #602H, a 2 section Bone Springs horizontal well to be drilled in Lea County, NM. The well is a 3 string casing design consisting of the following: 17.5" surface hole drilled on Fresh to 1250' and 13.375" 54.5# J-55 BTC casing will be set and cemented in place; 12.25" hole will then be drilled on Brine to 5600' and a split string of 9.625" 40# J-55 BTC and 9.625" 40# L-80 HC BTC casing will be set and cemented in place; 8.75" production hole will then be drilled on OBM to 20773' and a string of 5.5" 20# P-110 HC GBCD casing will be set and cemented in place. There will be 10000' of treatable lateral and the completions design will consist of +/-64 stages at 2500 lbs/ft & 3000 gals/ft. AFE includes associated costs for initial gas lift installation.

Table with 2 columns: Category and Amount. Rows include DRILLING (\$3,839,091), COMPLETIONS (\$5,867,351), FACILITIES (\$1,508,788), and COMPLETED WELL COST (\$11,215,229).

OPERATOR APPROVAL:

Signature: _____
Name: Jacob Nagy

Date: _____
Title: Co-C.E.O.

Signature: _____
Name: Skyler Gary

Date: _____
Title: Co-C.E.O.

Signature: _____
Name: Pete Williams

Date: _____
Title: C.F.O.

Signature: _____
Name: Braden Harris

Date: _____
Title: S.V.P. Operations

AFE # NM0229 - Grayling 11 Fed Com #602H

TANGIBLE COSTS			Drilling	Completion	Facilities	Total
Tangible Drilling			\$ 1,002,224	\$ -	\$ -	\$ 1,002,224
8400.301	Surface Casing:		\$ 64,871	\$ -	\$ -	\$ 64,871
8400.302	Intermediate1 Casing:		\$ 244,681	\$ -	\$ -	\$ 244,681
8400.302	Intermediate2 Casing:		\$ -	\$ -	\$ -	\$ -
8400.303	Production Casing:		\$ 635,769	\$ -	\$ -	\$ 635,769
8400.340	Wellhead Equipment:		\$ 56,903	\$ -	\$ -	\$ 56,903
			\$ -	\$ -	\$ -	\$ -
Tangible Completion			\$ -	\$ 300,489	\$ -	\$ 300,489
8400.308	Tubing:		\$ -	\$ 151,552	\$ -	\$ 151,552
8400.340	Wellhead Equip:		\$ -	\$ 107,841	\$ -	\$ 107,841
8400.312	Artificial Lift: Gas Lift		\$ -	\$ 41,096	\$ -	\$ 41,096
			\$ -	\$ -	\$ -	\$ -
Tangible Facility			\$ -	\$ -	\$ 1,155,505	\$ 1,155,505
8400.341	Vessels:		\$ -	\$ -	\$ 220,123	\$ 220,123
8400.342	Tanks:		\$ -	\$ -	\$ 101,017	\$ 101,017
8400.343	Flare:		\$ -	\$ -	\$ 28,281	\$ 28,281
8400.344	Compressors:		\$ -	\$ -	\$ 19,708	\$ 19,708
8400.316	Pipe/Valves/Fittings:		\$ -	\$ -	\$ 166,483	\$ 166,483
8400.328	Instrumentation/Meters:		\$ -	\$ -	\$ 51,285	\$ 51,285
8400.345	LACT Unit:		\$ -	\$ -	\$ -	\$ -
8400.346	Electrical Facility:		\$ -	\$ -	\$ -	\$ -
8400.347	Containment:		\$ -	\$ -	\$ 27,245	\$ 27,245
8400.348	Pump/Supplies:		\$ -	\$ -	\$ 41,433	\$ 41,433
8400.349	Pipelines:		\$ -	\$ -	\$ -	\$ -
8400.315	Flowlines:		\$ -	\$ -	\$ -	\$ -
8400.350	Instrument/Electrical Panel:		\$ -	\$ -	\$ 499,929	\$ 499,929
			\$ -	\$ -	\$ -	\$ -
TOTAL TANGIBLE COSTS >>>			\$ 1,002,224	\$ 300,489	\$ 1,155,505	\$ 2,458,219

INTANGIBLE COSTS			Drilling	Completion	Facilities	Total
Intangible Drilling			\$ 2,836,867	\$ -	\$ -	\$ 2,836,867
8200.111	Survey, Stake/Permit:		\$ 5,269	\$ -	\$ -	\$ 5,269
8200.113	Damages/ROW:		\$ 7,903	\$ -	\$ -	\$ 7,903
8200.149	Legal, Title, Etc.		\$ 10,538	\$ -	\$ -	\$ 10,538
8200.152	Well Control Insurance:		\$ 7,903	\$ -	\$ -	\$ 7,903
8200.112	Location:		\$ 102,606	\$ -	\$ -	\$ 102,606
8200.103	Rig Move:		\$ 71,655	\$ -	\$ -	\$ 71,655
8200.102	Drilling Daywork:		\$ 721,796	\$ -	\$ -	\$ 721,796
8200.104	Fuel/Power:		\$ 151,676	\$ -	\$ -	\$ 151,676
8200.116	Bits & BHA:		\$ 67,571	\$ -	\$ -	\$ 67,571
8200.128	Directional:		\$ 221,249	\$ -	\$ -	\$ 221,249
8200.117	Mud & Chemicals:		\$ 168,332	\$ -	\$ -	\$ 168,332
8200.115	Mud - Drill Water:		\$ 4,986	\$ -	\$ -	\$ 4,986
8200.169	Mud Brine:		\$ 23,458	\$ -	\$ -	\$ 23,458
8200.170	Mud - Diesel:		\$ 107,021	\$ -	\$ -	\$ 107,021
8200.119	Mud - Auxiliary:		\$ 29,749	\$ -	\$ -	\$ 29,749
8200.164	Solids Control/Closed Loop:		\$ 100,734	\$ -	\$ -	\$ 100,734
8200.158	Disposal:		\$ 184,431	\$ -	\$ -	\$ 184,431
8200.124	Equipment Rental:		\$ 103,438	\$ -	\$ -	\$ 103,438
8200.146	Mancamp:		\$ 43,143	\$ -	\$ -	\$ 43,143
8200.137	Casing Services:		\$ 72,035	\$ -	\$ -	\$ 72,035
8200.138	Cementing:		\$ 200,213	\$ -	\$ -	\$ 200,213
8200.106	Transportation:		\$ 106,501	\$ -	\$ -	\$ 106,501
8200.125	Inspection/Testing:		\$ 45,311	\$ -	\$ -	\$ 45,311
8200.144	Company Supervision:		\$ 2,400	\$ -	\$ -	\$ 2,400
8200.107	Consulting Services:		\$ 232,965	\$ -	\$ -	\$ 232,965
8200.127	Contract Labor:		\$ 27,283	\$ -	\$ -	\$ 27,283
8200.168	Roustabout Services:		\$ 2,157	\$ -	\$ -	\$ 2,157
8200.136	Mudlogging:		\$ -	\$ -	\$ -	\$ -
8200.143	Geo-Steering:		\$ 7,615	\$ -	\$ -	\$ 7,615
8200.134	Open Hole Logging:		\$ -	\$ -	\$ -	\$ -
8200.135	Coring & Analysis:		\$ -	\$ -	\$ -	\$ -
8200.165	Safety & Environmental:		\$ 2,289	\$ -	\$ -	\$ 2,289
8200.147	Drilling Overhead:		\$ 4,640	\$ -	\$ -	\$ 4,640
8200.148	Miscellaneous:		\$ -	\$ -	\$ -	\$ -
8200.153	Contingency:		\$ -	\$ -	\$ -	\$ -

AFE # NM0229 - Grayling 11 Fed Com #602H

Intangible Completion			\$ -	\$ 5,566,861	\$ -	\$ 5,566,861
8300.205	Location & Roads:	\$ -	\$ 5,294	\$ -	\$ 5,294	
8300.216	Cased Hole Logs & Surveys	\$ -	\$ -	\$ -	\$ -	
8300.243	Analysis	\$ -	\$ 12,645	\$ -	\$ 12,645	
8300.270	Stimulation:	\$ -	\$ 1,406,608	\$ -	\$ 1,406,608	
8300.275	Proppant:	\$ -	\$ 932,358	\$ -	\$ 932,358	
8300.207	Water:	\$ -	\$ 540,768	\$ -	\$ 540,768	
8300.274	Water Transfer:	\$ -	\$ 82,673	\$ -	\$ 82,673	
8300.266	Chemicals:	\$ -	\$ 443,277	\$ -	\$ 443,277	
8300.209	Pump Down Services:	\$ -	\$ 110,117	\$ -	\$ 110,117	
8300.214	Wireline/Perforating:	\$ -	\$ 399,556	\$ -	\$ 399,556	
8300.203	Fuel, Power:	\$ -	\$ 700,280	\$ -	\$ 700,280	
8300.210	Rental Equipment (Surface):	\$ -	\$ 371,475	\$ -	\$ 371,475	
8300.277	Mancamp:	\$ -	\$ 18,815	\$ -	\$ 18,815	
8300.250	Rental Equipment (Downhole):	\$ -	\$ 43,431	\$ -	\$ 43,431	
8300.232	Disposal:	\$ -	\$ 28,704	\$ -	\$ 28,704	
8300.276	Safety & Environmental:	\$ -	\$ 6,876	\$ -	\$ 6,876	
8300.277	Consulting Services:	\$ -	\$ 200,739	\$ -	\$ 200,739	
8300.212	Contract Labor:	\$ -	\$ 30,506	\$ -	\$ 30,506	
8300.278	Roustabout Services:	\$ -	\$ 1,581	\$ -	\$ 1,581	
8300.220	Company Supervision:	\$ -	\$ 5,058	\$ -	\$ 5,058	
8300.230	Completions Rig:	\$ -	\$ 39,516	\$ -	\$ 39,516	
8300.271	Coil Tubing Unit	\$ -	\$ 111,844	\$ -	\$ 111,844	
8300.273	Flowback:	\$ -	\$ 59,201	\$ -	\$ 59,201	
8300.229	Transportation:	\$ -	\$ 15,542	\$ -	\$ 15,542	
8300.225	Contingency:	\$ -	\$ -	\$ -	\$ -	
Intangible Facilities			\$ -	\$ -	\$ 353,282	\$ 353,282
8350.401	Title Work/Permit Fees:	\$ -	\$ -	\$ -	\$ -	
8350.402	Damages/ROW:	\$ -	\$ -	\$ -	\$ -	
8350.403	Location, Roads:	\$ -	\$ -	\$ 708	\$ 708	
8350.405	Pipeline/Flowline Labor:	\$ -	\$ -	\$ -	\$ -	
8350.406	Automation/Electrical Labor:	\$ -	\$ -	\$ -	\$ -	
8350.407	Engineering/Technical Labor:	\$ -	\$ -	\$ 80,500	\$ 80,500	
8350.408	Civil/Mechanical Labor:	\$ -	\$ -	\$ 163,933	\$ 163,933	
8350.409	Commissioning Labor:	\$ -	\$ -	\$ -	\$ -	
8350.410	Transportation:	\$ -	\$ -	\$ 22,154	\$ 22,154	
8350.404	Equipment Rentals:	\$ -	\$ -	\$ 14,141	\$ 14,141	
8350.411	Safety & Environmental:	\$ -	\$ -	\$ -	\$ -	
8350.413	Contingency:	\$ -	\$ -	\$ 71,847	\$ 71,847	
TOTAL INTANGIBLE COSTS >>>			\$ 2,836,867	\$ 5,566,861	\$ 353,282	\$ 8,757,011

TOTAL D&C&F COSTS >>>	\$ 3,839,091	\$ 5,867,351	\$ 1,508,788	\$ 11,215,229
	Drilling	Completion	Facilities	Total

This Authority For Expenditure is based on cost estimates only. Billing will reflect your proportionate share of the actual invoice costs.

JOINT INTEREST APPROVAL:

Company: _____ Working Interest: _____

Signature: _____ Date: _____

By: _____



Authority for Expenditure

AFE: NM0230

Date: June 28, 2023

Well Name: Grayling 11 Fed Com #603H

Target: Bone Springs

County: Lea

State: NM

SHL: Sec: 11, T-19S, R-32E; FNL, FWL

BHL: Sec: 14, T-19S, R-32E; FSL, 2178 FEL

Projected MD/TVD: 20773 / 10450

Spud to TD: 13.5 days

Lateral Length: 10,000

Stages: 64

Total Proppant (ppf): 2,500

Total Fluid (gal/ft): 3,000

PROJECT DESCRIPTION:

The proposed AFE is for the Grayling 11 Fed Com #603H, a 2 section Bone Springs horizontal well to be drilled in Lea County, NM. The well is a 3 string casing design consisting of the following: 17.5" surface hole drilled on Fresh to 1250' and 13.375" 54.5# J-55 BTC casing will be set and cemented in place; 12.25" hole will then be drilled on Brine to 5600' and a split string of 9.625" 40# J-55 BTC and 9.625" 40# L-80 HC BTC casing will be set and cemented in place; 8.75" production hole will then be drilled on OBM to 20773' and a string of 5.5" 20# P-110 HC GBCD casing will be set and cemented in place. There will be 10000' of treatable lateral and the completions design will consist of +/-64 stages at 2500 lbs/ft & 3000 gals/ft. AFE includes associated costs for initial gas lift installation.

Table with 2 columns: Category and Amount. Categories include DRILLING, COMPLETIONS, FACILITIES, and COMPLETED WELL COST. Total amount is \$11,215,229.

OPERATOR APPROVAL:

Signature: _____
Name: Jacob Nagy

Date: _____
Title: Co-C.E.O.

Signature: _____
Name: Skyler Gary

Date: _____
Title: Co-C.E.O.

Signature: _____
Name: Pete Williams

Date: _____
Title: C.F.O.

Signature: _____
Name: Braden Harris

Date: _____
Title: S.V.P. Operations

AFE # NM0230 - Grayling 11 Fed Com #603H

TANGIBLE COSTS			Drilling	Completion	Facilities	Total
Tangible Drilling			\$ 1,002,224	\$ -	\$ -	\$ 1,002,224
8400.301	Surface Casing:		\$ 64,871	\$ -	\$ -	\$ 64,871
8400.302	Intermediate1 Casing:		\$ 244,681	\$ -	\$ -	\$ 244,681
8400.302	Intermediate2 Casing:		\$ -	\$ -	\$ -	\$ -
8400.303	Production Casing:		\$ 635,769	\$ -	\$ -	\$ 635,769
8400.340	Wellhead Equipment:		\$ 56,903	\$ -	\$ -	\$ 56,903
			\$ -	\$ -	\$ -	\$ -
Tangible Completion			\$ -	\$ 300,489	\$ -	\$ 300,489
8400.308	Tubing:		\$ -	\$ 151,552	\$ -	\$ 151,552
8400.340	Wellhead Equip:		\$ -	\$ 107,841	\$ -	\$ 107,841
8400.312	Artificial Lift: Gas Lift		\$ -	\$ 41,096	\$ -	\$ 41,096
			\$ -	\$ -	\$ -	\$ -
Tangible Facility			\$ -	\$ -	\$ 1,155,505	\$ 1,155,505
8400.341	Vessels:		\$ -	\$ -	\$ 220,123	\$ 220,123
8400.342	Tanks:		\$ -	\$ -	\$ 101,017	\$ 101,017
8400.343	Flare:		\$ -	\$ -	\$ 28,281	\$ 28,281
8400.344	Compressors:		\$ -	\$ -	\$ 19,708	\$ 19,708
8400.316	Pipe/Valves/Fittings:		\$ -	\$ -	\$ 166,483	\$ 166,483
8400.328	Instrumentation/Meters:		\$ -	\$ -	\$ 51,285	\$ 51,285
8400.345	LACT Unit:		\$ -	\$ -	\$ -	\$ -
8400.346	Electrical Facility:		\$ -	\$ -	\$ -	\$ -
8400.347	Containment:		\$ -	\$ -	\$ 27,245	\$ 27,245
8400.348	Pump/Supplies:		\$ -	\$ -	\$ 41,433	\$ 41,433
8400.349	Pipelines:		\$ -	\$ -	\$ -	\$ -
8400.315	Flowlines:		\$ -	\$ -	\$ -	\$ -
8400.350	Instrument/Electrical Panel:		\$ -	\$ -	\$ 499,929	\$ 499,929
			\$ -	\$ -	\$ -	\$ -
TOTAL TANGIBLE COSTS >>>			\$ 1,002,224	\$ 300,489	\$ 1,155,505	\$ 2,458,219

INTANGIBLE COSTS			Drilling	Completion	Facilities	Total
Intangible Drilling			\$ 2,836,867	\$ -	\$ -	\$ 2,836,867
8200.111	Survey, Stake/Permit:		\$ 5,269	\$ -	\$ -	\$ 5,269
8200.113	Damages/ROW:		\$ 7,903	\$ -	\$ -	\$ 7,903
8200.149	Legal, Title, Etc.		\$ 10,538	\$ -	\$ -	\$ 10,538
8200.152	Well Control Insurance:		\$ 7,903	\$ -	\$ -	\$ 7,903
8200.112	Location:		\$ 102,606	\$ -	\$ -	\$ 102,606
8200.103	Rig Move:		\$ 71,655	\$ -	\$ -	\$ 71,655
8200.102	Drilling Daywork:		\$ 721,796	\$ -	\$ -	\$ 721,796
8200.104	Fuel/Power:		\$ 151,676	\$ -	\$ -	\$ 151,676
8200.116	Bits & BHA:		\$ 67,571	\$ -	\$ -	\$ 67,571
8200.128	Directional:		\$ 221,249	\$ -	\$ -	\$ 221,249
8200.117	Mud & Chemicals:		\$ 168,332	\$ -	\$ -	\$ 168,332
8200.115	Mud - Drill Water:		\$ 4,986	\$ -	\$ -	\$ 4,986
8200.169	Mud Brine:		\$ 23,458	\$ -	\$ -	\$ 23,458
8200.170	Mud - Diesel:		\$ 107,021	\$ -	\$ -	\$ 107,021
8200.119	Mud - Auxiliary:		\$ 29,749	\$ -	\$ -	\$ 29,749
8200.164	Solids Control/Closed Loop:		\$ 100,734	\$ -	\$ -	\$ 100,734
8200.158	Disposal:		\$ 184,431	\$ -	\$ -	\$ 184,431
8200.124	Equipment Rental:		\$ 103,438	\$ -	\$ -	\$ 103,438
8200.146	Mancamp:		\$ 43,143	\$ -	\$ -	\$ 43,143
8200.137	Casing Services:		\$ 72,035	\$ -	\$ -	\$ 72,035
8200.138	Cementing:		\$ 200,213	\$ -	\$ -	\$ 200,213
8200.106	Transportation:		\$ 106,501	\$ -	\$ -	\$ 106,501
8200.125	Inspection/Testing:		\$ 45,311	\$ -	\$ -	\$ 45,311
8200.144	Company Supervision:		\$ 2,400	\$ -	\$ -	\$ 2,400
8200.107	Consulting Services:		\$ 232,965	\$ -	\$ -	\$ 232,965
8200.127	Contract Labor:		\$ 27,283	\$ -	\$ -	\$ 27,283
8200.168	Roustabout Services:		\$ 2,157	\$ -	\$ -	\$ 2,157
8200.136	Mudlogging:		\$ -	\$ -	\$ -	\$ -
8200.143	Geo-Steering:		\$ 7,615	\$ -	\$ -	\$ 7,615
8200.134	Open Hole Logging:		\$ -	\$ -	\$ -	\$ -
8200.135	Coring & Analysis:		\$ -	\$ -	\$ -	\$ -
8200.165	Safety & Environmental:		\$ 2,289	\$ -	\$ -	\$ 2,289
8200.147	Drilling Overhead:		\$ 4,640	\$ -	\$ -	\$ 4,640
8200.148	Miscellaneous:		\$ -	\$ -	\$ -	\$ -
8200.153	Contingency:		\$ -	\$ -	\$ -	\$ -

AFE # NM0230 - Grayling 11 Fed Com #603H

Intangible Completion			\$ -	\$ 5,566,861	\$ -	\$ 5,566,861
8300.205	Location & Roads:	\$ -	\$ 5,294	\$ -	\$ 5,294	
8300.216	Cased Hole Logs & Surveys	\$ -	\$ -	\$ -	\$ -	
8300.243	Analysis	\$ -	\$ 12,645	\$ -	\$ 12,645	
8300.270	Stimulation:	\$ -	\$ 1,406,608	\$ -	\$ 1,406,608	
8300.275	Proppant:	\$ -	\$ 932,358	\$ -	\$ 932,358	
8300.207	Water:	\$ -	\$ 540,768	\$ -	\$ 540,768	
8300.274	Water Transfer:	\$ -	\$ 82,673	\$ -	\$ 82,673	
8300.266	Chemicals:	\$ -	\$ 443,277	\$ -	\$ 443,277	
8300.209	Pump Down Services:	\$ -	\$ 110,117	\$ -	\$ 110,117	
8300.214	Wireline/Perforating:	\$ -	\$ 399,556	\$ -	\$ 399,556	
8300.203	Fuel, Power:	\$ -	\$ 700,280	\$ -	\$ 700,280	
8300.210	Rental Equipment (Surface):	\$ -	\$ 371,475	\$ -	\$ 371,475	
8300.277	Mancamp:	\$ -	\$ 18,815	\$ -	\$ 18,815	
8300.250	Rental Equipment (Downhole):	\$ -	\$ 43,431	\$ -	\$ 43,431	
8300.232	Disposal:	\$ -	\$ 28,704	\$ -	\$ 28,704	
8300.276	Safety & Environmental:	\$ -	\$ 6,876	\$ -	\$ 6,876	
8300.277	Consulting Services:	\$ -	\$ 200,739	\$ -	\$ 200,739	
8300.212	Contract Labor:	\$ -	\$ 30,506	\$ -	\$ 30,506	
8300.278	Roustabout Services:	\$ -	\$ 1,581	\$ -	\$ 1,581	
8300.220	Company Supervision:	\$ -	\$ 5,058	\$ -	\$ 5,058	
8300.230	Completions Rig:	\$ -	\$ 39,516	\$ -	\$ 39,516	
8300.271	Coil Tubing Unit	\$ -	\$ 111,844	\$ -	\$ 111,844	
8300.273	Flowback:	\$ -	\$ 59,201	\$ -	\$ 59,201	
8300.229	Transportation:	\$ -	\$ 15,542	\$ -	\$ 15,542	
8300.225	Contingency:	\$ -	\$ -	\$ -	\$ -	
Intangible Facilities			\$ -	\$ -	\$ 353,282	\$ 353,282
8350.401	Title Work/Permit Fees:	\$ -	\$ -	\$ -	\$ -	
8350.402	Damages/ROW:	\$ -	\$ -	\$ -	\$ -	
8350.403	Location, Roads:	\$ -	\$ -	\$ 708	\$ 708	
8350.405	Pipeline/Flowline Labor:	\$ -	\$ -	\$ -	\$ -	
8350.406	Automation/Electrical Labor:	\$ -	\$ -	\$ -	\$ -	
8350.407	Engineering/Technical Labor:	\$ -	\$ -	\$ 80,500	\$ 80,500	
8350.408	Civil/Mechanical Labor:	\$ -	\$ -	\$ 163,933	\$ 163,933	
8350.409	Commissioning Labor:	\$ -	\$ -	\$ -	\$ -	
8350.410	Transportation:	\$ -	\$ -	\$ 22,154	\$ 22,154	
8350.404	Equipment Rentals:	\$ -	\$ -	\$ 14,141	\$ 14,141	
8350.411	Safety & Environmental:	\$ -	\$ -	\$ -	\$ -	
8350.413	Contingency:	\$ -	\$ -	\$ 71,847	\$ 71,847	
TOTAL INTANGIBLE COSTS >>>			\$ 2,836,867	\$ 5,566,861	\$ 353,282	\$ 8,757,011

TOTAL D&C&F COSTS >>>	\$ 3,839,091	\$ 5,867,351	\$ 1,508,788	\$ 11,215,229
	Drilling	Completion	Facilities	Total

This Authority For Expenditure is based on cost estimates only. Billing will reflect your proportionate share of the actual invoice costs.

JOINT INTEREST APPROVAL:

Company: _____ Working Interest: _____

Signature: _____ Date: _____

By: _____



Authority for Expenditure

AFE: NM0231

Date: June 28, 2023

Well Name: Grayling 11 Fed Com #604H
Target: Bone Springs
County: Lea
State: NM
SHL: Sec: 11, T-19S, R-32E; FNL, FWL
BHL: Sec: 14, T-19S, R-32E; FSL, 2178 FWL

Projected MD/TVD: 20773 / 10450
Spud to TD: 13.5 days
Lateral Length: 10,000
Stages: 64
Total Proppant (ppf): 2,500
Total Fluid (gal/ft): 3,000

PROJECT DESCRIPTION:

The proposed AFE is for the Grayling 11 Fed Com #604H, a 2 section Bone Springs horizontal well to be drilled in Lea County, NM. The well is a 3 string casing design consisting of the following: 17.5" surface hole drilled on Fresh to 1250' and 13.375" 54.5# J-55 BTC casing will be set and cemented in place; 12.25" hole will then be drilled on Brine to 5600' and a split string of 9.625" 40# J-55 BTC and 9.625" 40# L-80 HC BTC casing will be set and cemented in place; 8.75" production hole will then be drilled on OBM to 20773' and a string of 5.5" 20# P-110 HC GBCD casing will be set and cemented in place. There will be 10000' of treatable lateral and the completions design will consist of +/-64 stages at 2500 lbs/ft & 3000 gals/ft. AFE includes associated costs for initial gas lift installation.

Table with 2 columns: Category and Amount. Rows include DRILLING (\$3,839,091), COMPLETIONS (\$5,867,351), FACILITIES (\$1,508,788), and COMPLETED WELL COST (\$11,215,229).

OPERATOR APPROVAL:

Signature: _____
Name: Jacob Nagy

Date: _____
Title: Co-C.E.O.

Signature: _____
Name: Skyler Gary

Date: _____
Title: Co-C.E.O.

Signature: _____
Name: Pete Williams

Date: _____
Title: C.F.O.

Signature: _____
Name: Braden Harris

Date: _____
Title: S.V.P. Operations

AFE # NM0231 - Grayling 11 Fed Com #604H

TANGIBLE COSTS			Drilling	Completion	Facilities	Total
Tangible Drilling			\$ 1,002,224	\$ -	\$ -	\$ 1,002,224
8400.301	Surface Casing:		\$ 64,871	\$ -	\$ -	\$ 64,871
8400.302	Intermediate1 Casing:		\$ 244,681	\$ -	\$ -	\$ 244,681
8400.302	Intermediate2 Casing:		\$ -	\$ -	\$ -	\$ -
8400.303	Production Casing:		\$ 635,769	\$ -	\$ -	\$ 635,769
8400.340	Wellhead Equipment:		\$ 56,903	\$ -	\$ -	\$ 56,903
			\$ -	\$ -	\$ -	\$ -
Tangible Completion			\$ -	\$ 300,489	\$ -	\$ 300,489
8400.308	Tubing:		\$ -	\$ 151,552	\$ -	\$ 151,552
8400.340	Wellhead Equip:		\$ -	\$ 107,841	\$ -	\$ 107,841
8400.312	Artificial Lift: Gas Lift		\$ -	\$ 41,096	\$ -	\$ 41,096
			\$ -	\$ -	\$ -	\$ -
Tangible Facility			\$ -	\$ -	\$ 1,155,505	\$ 1,155,505
8400.341	Vessels:		\$ -	\$ -	\$ 220,123	\$ 220,123
8400.342	Tanks:		\$ -	\$ -	\$ 101,017	\$ 101,017
8400.343	Flare:		\$ -	\$ -	\$ 28,281	\$ 28,281
8400.344	Compressors:		\$ -	\$ -	\$ 19,708	\$ 19,708
8400.316	Pipe/Valves/Fittings:		\$ -	\$ -	\$ 166,483	\$ 166,483
8400.328	Instrumentation/Meters:		\$ -	\$ -	\$ 51,285	\$ 51,285
8400.345	LACT Unit:		\$ -	\$ -	\$ -	\$ -
8400.346	Electrical Facility:		\$ -	\$ -	\$ -	\$ -
8400.347	Containment:		\$ -	\$ -	\$ 27,245	\$ 27,245
8400.348	Pump/Supplies:		\$ -	\$ -	\$ 41,433	\$ 41,433
8400.349	Pipelines:		\$ -	\$ -	\$ -	\$ -
8400.315	Flowlines:		\$ -	\$ -	\$ -	\$ -
8400.350	Instrument/Electrical Panel:		\$ -	\$ -	\$ 499,929	\$ 499,929
			\$ -	\$ -	\$ -	\$ -
TOTAL TANGIBLE COSTS >>>			\$ 1,002,224	\$ 300,489	\$ 1,155,505	\$ 2,458,219

INTANGIBLE COSTS			Drilling	Completion	Facilities	Total
Intangible Drilling			\$ 2,836,867	\$ -	\$ -	\$ 2,836,867
8200.111	Survey, Stake/Permit:		\$ 5,269	\$ -	\$ -	\$ 5,269
8200.113	Damages/ROW:		\$ 7,903	\$ -	\$ -	\$ 7,903
8200.149	Legal, Title, Etc.		\$ 10,538	\$ -	\$ -	\$ 10,538
8200.152	Well Control Insurance:		\$ 7,903	\$ -	\$ -	\$ 7,903
8200.112	Location:		\$ 102,606	\$ -	\$ -	\$ 102,606
8200.103	Rig Move:		\$ 71,655	\$ -	\$ -	\$ 71,655
8200.102	Drilling Daywork:		\$ 721,796	\$ -	\$ -	\$ 721,796
8200.104	Fuel/Power:		\$ 151,676	\$ -	\$ -	\$ 151,676
8200.116	Bits & BHA:		\$ 67,571	\$ -	\$ -	\$ 67,571
8200.128	Directional:		\$ 221,249	\$ -	\$ -	\$ 221,249
8200.117	Mud & Chemicals:		\$ 168,332	\$ -	\$ -	\$ 168,332
8200.115	Mud - Drill Water:		\$ 4,986	\$ -	\$ -	\$ 4,986
8200.169	Mud Brine:		\$ 23,458	\$ -	\$ -	\$ 23,458
8200.170	Mud - Diesel:		\$ 107,021	\$ -	\$ -	\$ 107,021
8200.119	Mud - Auxiliary:		\$ 29,749	\$ -	\$ -	\$ 29,749
8200.164	Solids Control/Closed Loop:		\$ 100,734	\$ -	\$ -	\$ 100,734
8200.158	Disposal:		\$ 184,431	\$ -	\$ -	\$ 184,431
8200.124	Equipment Rental:		\$ 103,438	\$ -	\$ -	\$ 103,438
8200.146	Mancamp:		\$ 43,143	\$ -	\$ -	\$ 43,143
8200.137	Casing Services:		\$ 72,035	\$ -	\$ -	\$ 72,035
8200.138	Cementing:		\$ 200,213	\$ -	\$ -	\$ 200,213
8200.106	Transportation:		\$ 106,501	\$ -	\$ -	\$ 106,501
8200.125	Inspection/Testing:		\$ 45,311	\$ -	\$ -	\$ 45,311
8200.144	Company Supervision:		\$ 2,400	\$ -	\$ -	\$ 2,400
8200.107	Consulting Services:		\$ 232,965	\$ -	\$ -	\$ 232,965
8200.127	Contract Labor:		\$ 27,283	\$ -	\$ -	\$ 27,283
8200.168	Roustabout Services:		\$ 2,157	\$ -	\$ -	\$ 2,157
8200.136	Mudlogging:		\$ -	\$ -	\$ -	\$ -
8200.143	Geo-Steering:		\$ 7,615	\$ -	\$ -	\$ 7,615
8200.134	Open Hole Logging:		\$ -	\$ -	\$ -	\$ -
8200.135	Coring & Analysis:		\$ -	\$ -	\$ -	\$ -
8200.165	Safety & Environmental:		\$ 2,289	\$ -	\$ -	\$ 2,289
8200.147	Drilling Overhead:		\$ 4,640	\$ -	\$ -	\$ 4,640
8200.148	Miscellaneous:		\$ -	\$ -	\$ -	\$ -
8200.153	Contingency:		\$ -	\$ -	\$ -	\$ -

AFE # NM0231 - Grayling 11 Fed Com #604H

Intangible Completion			\$ -	\$ 5,566,861	\$ -	\$ 5,566,861
8300.205	Location & Roads:	\$ -	\$ 5,294	\$ -	\$ 5,294	
8300.216	Cased Hole Logs & Surveys	\$ -	\$ -	\$ -	\$ -	
8300.243	Analysis	\$ -	\$ 12,645	\$ -	\$ 12,645	
8300.270	Stimulation:	\$ -	\$ 1,406,608	\$ -	\$ 1,406,608	
8300.275	Proppant:	\$ -	\$ 932,358	\$ -	\$ 932,358	
8300.207	Water:	\$ -	\$ 540,768	\$ -	\$ 540,768	
8300.274	Water Transfer:	\$ -	\$ 82,673	\$ -	\$ 82,673	
8300.266	Chemicals:	\$ -	\$ 443,277	\$ -	\$ 443,277	
8300.209	Pump Down Services:	\$ -	\$ 110,117	\$ -	\$ 110,117	
8300.214	Wireline/Perforating:	\$ -	\$ 399,556	\$ -	\$ 399,556	
8300.203	Fuel, Power:	\$ -	\$ 700,280	\$ -	\$ 700,280	
8300.210	Rental Equipment (Surface):	\$ -	\$ 371,475	\$ -	\$ 371,475	
8300.277	Mancamp:	\$ -	\$ 18,815	\$ -	\$ 18,815	
8300.250	Rental Equipment (Downhole):	\$ -	\$ 43,431	\$ -	\$ 43,431	
8300.232	Disposal:	\$ -	\$ 28,704	\$ -	\$ 28,704	
8300.276	Safety & Environmental:	\$ -	\$ 6,876	\$ -	\$ 6,876	
8300.277	Consulting Services:	\$ -	\$ 200,739	\$ -	\$ 200,739	
8300.212	Contract Labor:	\$ -	\$ 30,506	\$ -	\$ 30,506	
8300.278	Roustabout Services:	\$ -	\$ 1,581	\$ -	\$ 1,581	
8300.220	Company Supervision:	\$ -	\$ 5,058	\$ -	\$ 5,058	
8300.230	Completions Rig:	\$ -	\$ 39,516	\$ -	\$ 39,516	
8300.271	Coil Tubing Unit	\$ -	\$ 111,844	\$ -	\$ 111,844	
8300.273	Flowback:	\$ -	\$ 59,201	\$ -	\$ 59,201	
8300.229	Transportation:	\$ -	\$ 15,542	\$ -	\$ 15,542	
8300.225	Contingency:	\$ -	\$ -	\$ -	\$ -	
Intangible Facilities			\$ -	\$ -	\$ 353,282	\$ 353,282
8350.401	Title Work/Permit Fees:	\$ -	\$ -	\$ -	\$ -	
8350.402	Damages/ROW:	\$ -	\$ -	\$ -	\$ -	
8350.403	Location, Roads:	\$ -	\$ -	\$ 708	\$ 708	
8350.405	Pipeline/Flowline Labor:	\$ -	\$ -	\$ -	\$ -	
8350.406	Automation/Electrical Labor:	\$ -	\$ -	\$ -	\$ -	
8350.407	Engineering/Technical Labor:	\$ -	\$ -	\$ 80,500	\$ 80,500	
8350.408	Civil/Mechanical Labor:	\$ -	\$ -	\$ 163,933	\$ 163,933	
8350.409	Commissioning Labor:	\$ -	\$ -	\$ -	\$ -	
8350.410	Transportation:	\$ -	\$ -	\$ 22,154	\$ 22,154	
8350.404	Equipment Rentals:	\$ -	\$ -	\$ 14,141	\$ 14,141	
8350.411	Safety & Environmental:	\$ -	\$ -	\$ -	\$ -	
8350.413	Contingency:	\$ -	\$ -	\$ 71,847	\$ 71,847	
TOTAL INTANGIBLE COSTS >>>			\$ 2,836,867	\$ 5,566,861	\$ 353,282	\$ 8,757,011

TOTAL D&C&F COSTS >>>	\$ 3,839,091	\$ 5,867,351	\$ 1,508,788	\$ 11,215,229
	Drilling	Completion	Facilities	Total

This Authority For Expenditure is based on cost estimates only. Billing will reflect your proportionate share of the actual invoice costs.

JOINT INTEREST APPROVAL:

Company: _____ Working Interest: _____

Signature: _____ Date: _____

By: _____



Authority for Expenditure

AFE: NM0232

Date: June 28, 2023

Well Name: Grayling 11 Fed Com #605H
Target: Bone Springs
County: Lea
State: NM
SHL: Sec: 11, T-19S, R-32E; FNL, FWL
BHL: Sec: 14, T-19S, R-32E; FSL, 1254 FWL

Projected MD/TVD: 20773 / 10450
Spud to TD: 13.5 days
Lateral Length: 10,000
Stages: 64
Total Proppant (ppf): 2,500
Total Fluid (gal/ft): 3,000

PROJECT DESCRIPTION:

The proposed AFE is for the Grayling 11 Fed Com #605H, a 2 section Bone Springs horizontal well to be drilled in Lea County, NM. The well is a 3 string casing design consisting of the following: 17.5" surface hole drilled on Fresh to 1250' and 13.375" 54.5# J-55 BTC casing will be set and cemented in place; 12.25" hole will then be drilled on Brine to 5600' and a split string of 9.625" 40# J-55 BTC and 9.625" 40# L-80 HC BTC casing will be set and cemented in place; 8.75" production hole will then be drilled on OBM to 20773' and a string of 5.5" 20# P-110 HC GBCD casing will be set and cemented in place. There will be 10000' of treatable lateral and the completions design will consist of +/-64 stages at 2500 lbs/ft & 3000 gals/ft. AFE includes associated costs for initial gas lift installation.

Table with 2 columns: Category and Amount. Rows include DRILLING (\$3,839,091), COMPLETIONS (\$5,867,351), FACILITIES (\$1,508,788), and COMPLETED WELL COST (\$11,215,229).

OPERATOR APPROVAL:

Signature: _____
Name: Jacob Nagy

Date: _____
Title: Co-C.E.O.

Signature: _____
Name: Skyler Gary

Date: _____
Title: Co-C.E.O.

Signature: _____
Name: Pete Williams

Date: _____
Title: C.F.O.

Signature: _____
Name: Braden Harris

Date: _____
Title: S.V.P. Operations

AFE # NM0232 - Grayling 11 Fed Com #605H

TANGIBLE COSTS			Drilling	Completion	Facilities	Total
Tangible Drilling			\$ 1,002,224	\$ -	\$ -	\$ 1,002,224
8400.301	Surface Casing:		\$ 64,871	\$ -	\$ -	\$ 64,871
8400.302	Intermediate1 Casing:		\$ 244,681	\$ -	\$ -	\$ 244,681
8400.302	Intermediate2 Casing:		\$ -	\$ -	\$ -	\$ -
8400.303	Production Casing:		\$ 635,769	\$ -	\$ -	\$ 635,769
8400.340	Wellhead Equipment:		\$ 56,903	\$ -	\$ -	\$ 56,903
			\$ -	\$ -	\$ -	\$ -
Tangible Completion			\$ -	\$ 300,489	\$ -	\$ 300,489
8400.308	Tubing:		\$ -	\$ 151,552	\$ -	\$ 151,552
8400.340	Wellhead Equip:		\$ -	\$ 107,841	\$ -	\$ 107,841
8400.312	Artificial Lift: Gas Lift		\$ -	\$ 41,096	\$ -	\$ 41,096
			\$ -	\$ -	\$ -	\$ -
Tangible Facility			\$ -	\$ -	\$ 1,155,505	\$ 1,155,505
8400.341	Vessels:		\$ -	\$ -	\$ 220,123	\$ 220,123
8400.342	Tanks:		\$ -	\$ -	\$ 101,017	\$ 101,017
8400.343	Flare:		\$ -	\$ -	\$ 28,281	\$ 28,281
8400.344	Compressors:		\$ -	\$ -	\$ 19,708	\$ 19,708
8400.316	Pipe/Valves/Fittings:		\$ -	\$ -	\$ 166,483	\$ 166,483
8400.328	Instrumentation/Meters:		\$ -	\$ -	\$ 51,285	\$ 51,285
8400.345	LACT Unit:		\$ -	\$ -	\$ -	\$ -
8400.346	Electrical Facility:		\$ -	\$ -	\$ -	\$ -
8400.347	Containment:		\$ -	\$ -	\$ 27,245	\$ 27,245
8400.348	Pump/Supplies:		\$ -	\$ -	\$ 41,433	\$ 41,433
8400.349	Pipelines:		\$ -	\$ -	\$ -	\$ -
8400.315	Flowlines:		\$ -	\$ -	\$ -	\$ -
8400.350	Instrument/Electrical Panel:		\$ -	\$ -	\$ 499,929	\$ 499,929
			\$ -	\$ -	\$ -	\$ -
TOTAL TANGIBLE COSTS >>>			\$ 1,002,224	\$ 300,489	\$ 1,155,505	\$ 2,458,219

INTANGIBLE COSTS			Drilling	Completion	Facilities	Total
Intangible Drilling			\$ 2,836,867	\$ -	\$ -	\$ 2,836,867
8200.111	Survey, Stake/Permit:		\$ 5,269	\$ -	\$ -	\$ 5,269
8200.113	Damages/ROW:		\$ 7,903	\$ -	\$ -	\$ 7,903
8200.149	Legal, Title, Etc.		\$ 10,538	\$ -	\$ -	\$ 10,538
8200.152	Well Control Insurance:		\$ 7,903	\$ -	\$ -	\$ 7,903
8200.112	Location:		\$ 102,606	\$ -	\$ -	\$ 102,606
8200.103	Rig Move:		\$ 71,655	\$ -	\$ -	\$ 71,655
8200.102	Drilling Daywork:		\$ 721,796	\$ -	\$ -	\$ 721,796
8200.104	Fuel/Power:		\$ 151,676	\$ -	\$ -	\$ 151,676
8200.116	Bits & BHA:		\$ 67,571	\$ -	\$ -	\$ 67,571
8200.128	Directional:		\$ 221,249	\$ -	\$ -	\$ 221,249
8200.117	Mud & Chemicals:		\$ 168,332	\$ -	\$ -	\$ 168,332
8200.115	Mud - Drill Water:		\$ 4,986	\$ -	\$ -	\$ 4,986
8200.169	Mud Brine:		\$ 23,458	\$ -	\$ -	\$ 23,458
8200.170	Mud - Diesel:		\$ 107,021	\$ -	\$ -	\$ 107,021
8200.119	Mud - Auxiliary:		\$ 29,749	\$ -	\$ -	\$ 29,749
8200.164	Solids Control/Closed Loop:		\$ 100,734	\$ -	\$ -	\$ 100,734
8200.158	Disposal:		\$ 184,431	\$ -	\$ -	\$ 184,431
8200.124	Equipment Rental:		\$ 103,438	\$ -	\$ -	\$ 103,438
8200.146	Mancamp:		\$ 43,143	\$ -	\$ -	\$ 43,143
8200.137	Casing Services:		\$ 72,035	\$ -	\$ -	\$ 72,035
8200.138	Cementing:		\$ 200,213	\$ -	\$ -	\$ 200,213
8200.106	Transportation:		\$ 106,501	\$ -	\$ -	\$ 106,501
8200.125	Inspection/Testing:		\$ 45,311	\$ -	\$ -	\$ 45,311
8200.144	Company Supervision:		\$ 2,400	\$ -	\$ -	\$ 2,400
8200.107	Consulting Services:		\$ 232,965	\$ -	\$ -	\$ 232,965
8200.127	Contract Labor:		\$ 27,283	\$ -	\$ -	\$ 27,283
8200.168	Roustabout Services:		\$ 2,157	\$ -	\$ -	\$ 2,157
8200.136	Mudlogging:		\$ -	\$ -	\$ -	\$ -
8200.143	Geo-Steering:		\$ 7,615	\$ -	\$ -	\$ 7,615
8200.134	Open Hole Logging:		\$ -	\$ -	\$ -	\$ -
8200.135	Coring & Analysis:		\$ -	\$ -	\$ -	\$ -
8200.165	Safety & Environmental:		\$ 2,289	\$ -	\$ -	\$ 2,289
8200.147	Drilling Overhead:		\$ 4,640	\$ -	\$ -	\$ 4,640
8200.148	Miscellaneous:		\$ -	\$ -	\$ -	\$ -
8200.153	Contingency:		\$ -	\$ -	\$ -	\$ -

AFE # NM0232 - Grayling 11 Fed Com #605H

Intangible Completion			\$ -	\$ 5,566,861	\$ -	\$ 5,566,861
8300.205	Location & Roads:	\$ -	\$ 5,294	\$ -	\$ 5,294	
8300.216	Cased Hole Logs & Surveys	\$ -	\$ -	\$ -	\$ -	
8300.243	Analysis	\$ -	\$ 12,645	\$ -	\$ 12,645	
8300.270	Stimulation:	\$ -	\$ 1,406,608	\$ -	\$ 1,406,608	
8300.275	Proppant:	\$ -	\$ 932,358	\$ -	\$ 932,358	
8300.207	Water:	\$ -	\$ 540,768	\$ -	\$ 540,768	
8300.274	Water Transfer:	\$ -	\$ 82,673	\$ -	\$ 82,673	
8300.266	Chemicals:	\$ -	\$ 443,277	\$ -	\$ 443,277	
8300.209	Pump Down Services:	\$ -	\$ 110,117	\$ -	\$ 110,117	
8300.214	Wireline/Perforating:	\$ -	\$ 399,556	\$ -	\$ 399,556	
8300.203	Fuel, Power:	\$ -	\$ 700,280	\$ -	\$ 700,280	
8300.210	Rental Equipment (Surface):	\$ -	\$ 371,475	\$ -	\$ 371,475	
8300.277	Mancamp:	\$ -	\$ 18,815	\$ -	\$ 18,815	
8300.250	Rental Equipment (Downhole):	\$ -	\$ 43,431	\$ -	\$ 43,431	
8300.232	Disposal:	\$ -	\$ 28,704	\$ -	\$ 28,704	
8300.276	Safety & Environmental:	\$ -	\$ 6,876	\$ -	\$ 6,876	
8300.277	Consulting Services:	\$ -	\$ 200,739	\$ -	\$ 200,739	
8300.212	Contract Labor:	\$ -	\$ 30,506	\$ -	\$ 30,506	
8300.278	Roustabout Services:	\$ -	\$ 1,581	\$ -	\$ 1,581	
8300.220	Company Supervision:	\$ -	\$ 5,058	\$ -	\$ 5,058	
8300.230	Completions Rig:	\$ -	\$ 39,516	\$ -	\$ 39,516	
8300.271	Coil Tubing Unit	\$ -	\$ 111,844	\$ -	\$ 111,844	
8300.273	Flowback:	\$ -	\$ 59,201	\$ -	\$ 59,201	
8300.229	Transportation:	\$ -	\$ 15,542	\$ -	\$ 15,542	
8300.225	Contingency:	\$ -	\$ -	\$ -	\$ -	
Intangible Facilities			\$ -	\$ -	\$ 353,282	\$ 353,282
8350.401	Title Work/Permit Fees:	\$ -	\$ -	\$ -	\$ -	
8350.402	Damages/ROW:	\$ -	\$ -	\$ -	\$ -	
8350.403	Location, Roads:	\$ -	\$ -	\$ 708	\$ 708	
8350.405	Pipeline/Flowline Labor:	\$ -	\$ -	\$ -	\$ -	
8350.406	Automation/Electrical Labor:	\$ -	\$ -	\$ -	\$ -	
8350.407	Engineering/Technical Labor:	\$ -	\$ -	\$ 80,500	\$ 80,500	
8350.408	Civil/Mechanical Labor:	\$ -	\$ -	\$ 163,933	\$ 163,933	
8350.409	Commissioning Labor:	\$ -	\$ -	\$ -	\$ -	
8350.410	Transportation:	\$ -	\$ -	\$ 22,154	\$ 22,154	
8350.404	Equipment Rentals:	\$ -	\$ -	\$ 14,141	\$ 14,141	
8350.411	Safety & Environmental:	\$ -	\$ -	\$ -	\$ -	
8350.413	Contingency:	\$ -	\$ -	\$ 71,847	\$ 71,847	
TOTAL INTANGIBLE COSTS >>>			\$ 2,836,867	\$ 5,566,861	\$ 353,282	\$ 8,757,011

TOTAL D&C&F COSTS >>>	\$ 3,839,091	\$ 5,867,351	\$ 1,508,788	\$ 11,215,229
	Drilling	Completion	Facilities	Total

This Authority For Expenditure is based on cost estimates only. Billing will reflect your proportionate share of the actual invoice costs.

JOINT INTEREST APPROVAL:

Company: _____ Working Interest: _____

Signature: _____ Date: _____

By: _____



Authority for Expenditure

AFE: NM0233

Date: June 28, 2023

Well Name: Grayling 11 Fed Com #606H
Target: Bone Springs
County: Lea
State: NM
SHL: Sec: 11, T-19S, R-32E; FNL, FWL
BHL: Sec: 14, T-19S, R-32E; FSL, 330 FWL

Projected MD/TVD: 20773 / 10450
Spud to TD: 13.5 days
Lateral Length: 10,000
Stages: 64
Total Proppant (ppf): 2,500
Total Fluid (gal/ft): 3,000

PROJECT DESCRIPTION:

The proposed AFE is for the Grayling 11 Fed Com #606H, a 2 section Bone Springs horizontal well to be drilled in Lea County, NM. The well is a 3 string casing design consisting of the following: 17.5" surface hole drilled on Fresh to 1250' and 13.375" 54.5# J-55 BTC casing will be set and cemented in place; 12.25" hole will then be drilled on Brine to 5600' and a split string of 9.625" 40# J-55 BTC and 9.625" 40# L-80 HC BTC casing will be set and cemented in place; 8.75" production hole will then be drilled on OBM to 20773' and a string of 5.5" 20# P-110 HC GBCD casing will be set and cemented in place. There will be 10000' of treatable lateral and the completions design will consist of +/-64 stages at 2500 lbs/ft & 3000 gals/ft. AFE includes associated costs for initial gas lift installation.

Table with 2 columns: Category and Amount. Rows include DRILLING (\$3,839,091), COMPLETIONS (\$5,867,351), FACILITIES (\$1,508,788), and COMPLETED WELL COST (\$11,215,229).

OPERATOR APPROVAL:

Signature: _____
Name: Jacob Nagy

Date: _____
Title: Co-C.E.O.

Signature: _____
Name: Skyler Gary

Date: _____
Title: Co-C.E.O.

Signature: _____
Name: Pete Williams

Date: _____
Title: C.F.O.

Signature: _____
Name: Braden Harris

Date: _____
Title: S.V.P. Operations

AFE # NM0233 - Grayling 11 Fed Com #606H

TANGIBLE COSTS			Drilling	Completion	Facilities	Total
Tangible Drilling			\$ 1,002,224	\$ -	\$ -	\$ 1,002,224
8400.301	Surface Casing:		\$ 64,871	\$ -	\$ -	\$ 64,871
8400.302	Intermediate1 Casing:		\$ 244,681	\$ -	\$ -	\$ 244,681
8400.302	Intermediate2 Casing:		\$ -	\$ -	\$ -	\$ -
8400.303	Production Casing:		\$ 635,769	\$ -	\$ -	\$ 635,769
8400.340	Wellhead Equipment:		\$ 56,903	\$ -	\$ -	\$ 56,903
			\$ -	\$ -	\$ -	\$ -
Tangible Completion			\$ -	\$ 300,489	\$ -	\$ 300,489
8400.308	Tubing:		\$ -	\$ 151,552	\$ -	\$ 151,552
8400.340	Wellhead Equip:		\$ -	\$ 107,841	\$ -	\$ 107,841
8400.312	Artificial Lift: Gas Lift		\$ -	\$ 41,096	\$ -	\$ 41,096
			\$ -	\$ -	\$ -	\$ -
Tangible Facility			\$ -	\$ -	\$ 1,155,505	\$ 1,155,505
8400.341	Vessels:		\$ -	\$ -	\$ 220,123	\$ 220,123
8400.342	Tanks:		\$ -	\$ -	\$ 101,017	\$ 101,017
8400.343	Flare:		\$ -	\$ -	\$ 28,281	\$ 28,281
8400.344	Compressors:		\$ -	\$ -	\$ 19,708	\$ 19,708
8400.316	Pipe/Valves/Fittings:		\$ -	\$ -	\$ 166,483	\$ 166,483
8400.328	Instrumentation/Meters:		\$ -	\$ -	\$ 51,285	\$ 51,285
8400.345	LACT Unit:		\$ -	\$ -	\$ -	\$ -
8400.346	Electrical Facility:		\$ -	\$ -	\$ -	\$ -
8400.347	Containment:		\$ -	\$ -	\$ 27,245	\$ 27,245
8400.348	Pump/Supplies:		\$ -	\$ -	\$ 41,433	\$ 41,433
8400.349	Pipelines:		\$ -	\$ -	\$ -	\$ -
8400.315	Flowlines:		\$ -	\$ -	\$ -	\$ -
8400.350	Instrument/Electrical Panel:		\$ -	\$ -	\$ 499,929	\$ 499,929
			\$ -	\$ -	\$ -	\$ -
TOTAL TANGIBLE COSTS >>>			\$ 1,002,224	\$ 300,489	\$ 1,155,505	\$ 2,458,219

INTANGIBLE COSTS			Drilling	Completion	Facilities	Total
Intangible Drilling			\$ 2,836,867	\$ -	\$ -	\$ 2,836,867
8200.111	Survey, Stake/Permit:		\$ 5,269	\$ -	\$ -	\$ 5,269
8200.113	Damages/ROW:		\$ 7,903	\$ -	\$ -	\$ 7,903
8200.149	Legal, Title, Etc.		\$ 10,538	\$ -	\$ -	\$ 10,538
8200.152	Well Control Insurance:		\$ 7,903	\$ -	\$ -	\$ 7,903
8200.112	Location:		\$ 102,606	\$ -	\$ -	\$ 102,606
8200.103	Rig Move:		\$ 71,655	\$ -	\$ -	\$ 71,655
8200.102	Drilling Daywork:		\$ 721,796	\$ -	\$ -	\$ 721,796
8200.104	Fuel/Power:		\$ 151,676	\$ -	\$ -	\$ 151,676
8200.116	Bits & BHA:		\$ 67,571	\$ -	\$ -	\$ 67,571
8200.128	Directional:		\$ 221,249	\$ -	\$ -	\$ 221,249
8200.117	Mud & Chemicals:		\$ 168,332	\$ -	\$ -	\$ 168,332
8200.115	Mud - Drill Water:		\$ 4,986	\$ -	\$ -	\$ 4,986
8200.169	Mud Brine:		\$ 23,458	\$ -	\$ -	\$ 23,458
8200.170	Mud - Diesel:		\$ 107,021	\$ -	\$ -	\$ 107,021
8200.119	Mud - Auxiliary:		\$ 29,749	\$ -	\$ -	\$ 29,749
8200.164	Solids Control/Closed Loop:		\$ 100,734	\$ -	\$ -	\$ 100,734
8200.158	Disposal:		\$ 184,431	\$ -	\$ -	\$ 184,431
8200.124	Equipment Rental:		\$ 103,438	\$ -	\$ -	\$ 103,438
8200.146	Mancamp:		\$ 43,143	\$ -	\$ -	\$ 43,143
8200.137	Casing Services:		\$ 72,035	\$ -	\$ -	\$ 72,035
8200.138	Cementing:		\$ 200,213	\$ -	\$ -	\$ 200,213
8200.106	Transportation:		\$ 106,501	\$ -	\$ -	\$ 106,501
8200.125	Inspection/Testing:		\$ 45,311	\$ -	\$ -	\$ 45,311
8200.144	Company Supervision:		\$ 2,400	\$ -	\$ -	\$ 2,400
8200.107	Consulting Services:		\$ 232,965	\$ -	\$ -	\$ 232,965
8200.127	Contract Labor:		\$ 27,283	\$ -	\$ -	\$ 27,283
8200.168	Roustabout Services:		\$ 2,157	\$ -	\$ -	\$ 2,157
8200.136	Mudlogging:		\$ -	\$ -	\$ -	\$ -
8200.143	Geo-Steering:		\$ 7,615	\$ -	\$ -	\$ 7,615
8200.134	Open Hole Logging:		\$ -	\$ -	\$ -	\$ -
8200.135	Coring & Analysis:		\$ -	\$ -	\$ -	\$ -
8200.165	Safety & Environmental:		\$ 2,289	\$ -	\$ -	\$ 2,289
8200.147	Drilling Overhead:		\$ 4,640	\$ -	\$ -	\$ 4,640
8200.148	Miscellaneous:		\$ -	\$ -	\$ -	\$ -
8200.153	Contingency:		\$ -	\$ -	\$ -	\$ -

AFE # NM0233 - Grayling 11 Fed Com #606H

Intangible Completion			\$ -	\$ 5,566,861	\$ -	\$ 5,566,861
8300.205	Location & Roads:		\$ -	\$ 5,294	\$ -	\$ 5,294
8300.216	Cased Hole Logs & Surveys		\$ -	\$ -	\$ -	\$ -
8300.243	Analysis		\$ -	\$ 12,645	\$ -	\$ 12,645
8300.270	Stimulation:		\$ -	\$ 1,406,608	\$ -	\$ 1,406,608
8300.275	Proppant:		\$ -	\$ 932,358	\$ -	\$ 932,358
8300.207	Water:		\$ -	\$ 540,768	\$ -	\$ 540,768
8300.274	Water Transfer:		\$ -	\$ 82,673	\$ -	\$ 82,673
8300.266	Chemicals:		\$ -	\$ 443,277	\$ -	\$ 443,277
8300.209	Pump Down Services:		\$ -	\$ 110,117	\$ -	\$ 110,117
8300.214	Wireline/Perforating:		\$ -	\$ 399,556	\$ -	\$ 399,556
8300.203	Fuel, Power:		\$ -	\$ 700,280	\$ -	\$ 700,280
8300.210	Rental Equipment (Surface):		\$ -	\$ 371,475	\$ -	\$ 371,475
8300.277	Mancamp:		\$ -	\$ 18,815	\$ -	\$ 18,815
8300.250	Rental Equipment (Downhole):		\$ -	\$ 43,431	\$ -	\$ 43,431
8300.232	Disposal:		\$ -	\$ 28,704	\$ -	\$ 28,704
8300.276	Safety & Environmental:		\$ -	\$ 6,876	\$ -	\$ 6,876
8300.277	Consulting Services:		\$ -	\$ 200,739	\$ -	\$ 200,739
8300.212	Contract Labor:		\$ -	\$ 30,506	\$ -	\$ 30,506
8300.278	Roustabout Services:		\$ -	\$ 1,581	\$ -	\$ 1,581
8300.220	Company Supervision:		\$ -	\$ 5,058	\$ -	\$ 5,058
8300.230	Completions Rig:		\$ -	\$ 39,516	\$ -	\$ 39,516
8300.271	Coil Tubing Unit		\$ -	\$ 111,844	\$ -	\$ 111,844
8300.273	Flowback:		\$ -	\$ 59,201	\$ -	\$ 59,201
8300.229	Transportation:		\$ -	\$ 15,542	\$ -	\$ 15,542
8300.225	Contingency:		\$ -	\$ -	\$ -	\$ -
Intangible Facilities			\$ -	\$ -	\$ 353,282	\$ 353,282
8350.401	Title Work/Permit Fees:		\$ -	\$ -	\$ -	\$ -
8350.402	Damages/ROW:		\$ -	\$ -	\$ -	\$ -
8350.403	Location, Roads:		\$ -	\$ -	\$ 708	\$ 708
8350.405	Pipeline/Flowline Labor:		\$ -	\$ -	\$ -	\$ -
8350.406	Automation/Electrical Labor:		\$ -	\$ -	\$ -	\$ -
8350.407	Engineering/Technical Labor:		\$ -	\$ -	\$ 80,500	\$ 80,500
8350.408	Civil/Mechanical Labor:		\$ -	\$ -	\$ 163,933	\$ 163,933
8350.409	Commissioning Labor:		\$ -	\$ -	\$ -	\$ -
8350.410	Transportation:		\$ -	\$ -	\$ 22,154	\$ 22,154
8350.404	Equipment Rentals:		\$ -	\$ -	\$ 14,141	\$ 14,141
8350.411	Safety & Environmental:		\$ -	\$ -	\$ -	\$ -
8350.413	Contingency:		\$ -	\$ -	\$ 71,847	\$ 71,847
TOTAL INTANGIBLE COSTS >>>			\$ 2,836,867	\$ 5,566,861	\$ 353,282	\$ 8,757,011

TOTAL D&C&F COSTS >>>	\$ 3,839,091	\$ 5,867,351	\$ 1,508,788	\$ 11,215,229
	Drilling	Completion	Facilities	Total

This Authority For Expenditure is based on cost estimates only. Billing will reflect your proportionate share of the actual invoice costs.

JOINT INTEREST APPROVAL:

Company: _____ Working Interest: _____

Signature: _____ Date: _____

By: _____

SUMMARY OF AVANT CONTACT WITH APA (1 OF 2)

- 6/1/23 – AO to APA: Chris Leyendecker (“CL”) reached out to Blake Johnson (“BJ”) to inquire about possible acquisition of APA assets in 19S-32E: Secs 11&14 amongst other lands
- 6/19/23 – AO to APA: CL followed up with BJ after no response. BJ introduces Leslie Mullins (“LM”), the APA landman over that area
- 6/20/23 – APA to AO: LM expresses no desire to sell assets, states intent for operated development, and asks if AO willing to trade out of Grayling/Dustbowl. CL expresses AO’s desire to operate, but willingness to have constructive trade conversations if APA can deliver comparable economic operated acreage to AO
- 6/21/23 – AO to APA: CL asks for APA ownership in various townships to potentially deliver to AO in exchange for AO Grayling leasehold. LM delivers the requested APA ownership. Upon receipt it becomes apparent, APA does not own enough to constitute an equitable trade
- 7/6/23 – AO to APA: CL provides alternative proposal and a request for APA ownership in other lands. LM acknowledges receipt and plans to review
- 7/11/23 – APA to AO: LM provides APA ownership which is materially less than needed for an equitable trade
- 7/12/23 – AO to APA: CL proposes to include APA ownership in entirely new sections. Upon LM providing APA ownership information on various requested sections, it is apparent APA owns significantly less than is needed for an equitable trade
- 7/18/23 – APA to AO: LM provides alternative acreage, which is significantly less than is needed for an equitable trade
- 7/20/23 – AO to APA: AO proposes an equitable alternative



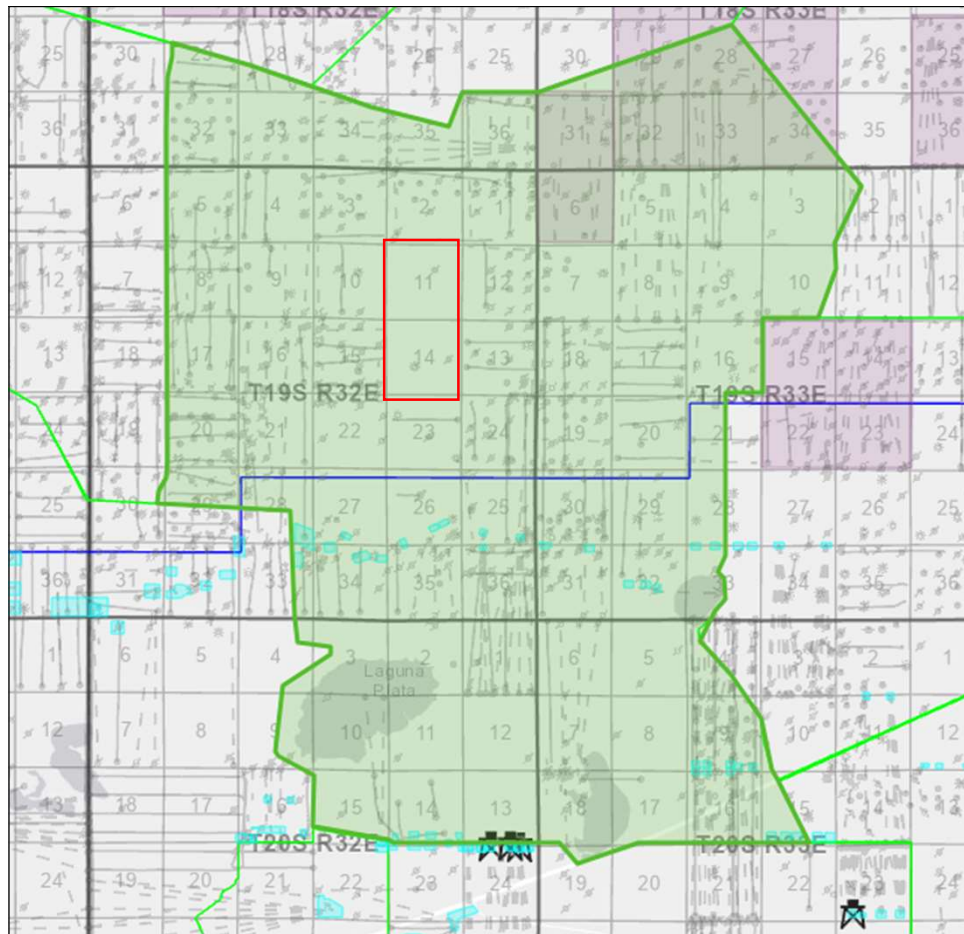
SUMMARY OF AVANT CONTACT WITH APA (2 OF 2)

- 7/25/23 – APA to AO: LM confirms APA will evaluate
- 8/17/23 – APA to AO: LM is still waiting on internal economics for review from internal planning
- 9/21/23 – APA to AO: LM rejects AO trade proposal, and instead provides alternative that is inequitable to AO's Grayling acreage
- 9/22/23 – AO to APA: CL proposes another potentially equitable alternative. LM provides APA ownership which is significantly less than is needed for an equitable trade
- 10/26/23 – APA to AO: LM provides alternative suggestion that is far from an equitable trade. As a result, CL rejects APA trade proposal
- 12/6/23 – AO to APA: CL proposes another potentially equitable alternative
- 12/7/23 – APA to AO: LM evaluates alternative acreage, but expresses complexity to APA ownership, eliminating possibility
- 1/18/24 – APA to AO: LM acknowledges receipt of AO objection to Case No. 24141
- 4/11/24 – BJ and CL phone call to discuss, AO expresses openness to alternative solution but intent to move forward with hearing given the lack of equitable solutions proposed by APA. AO proposes a potential E2/W2 unit split, whereby APA would operate ½ of the proposed unit and AO would operate the other half. APA immediately declines and is unwilling to entertain any type of transaction in which APA would not operate the entire proposed Grayling/Dustbowl unit
- 4/29/24 – BJ and CL phone call. No change in either party's sentiment toward operating, both acknowledge likely contested hearing



RELATIONSHIP WITH GRAZING RIGHTS OWNERS

Avant has an established relationship with all grazing rights owners



- Laguna Tonto Allotment Boundary
- Avant Proposed Grayling Unit

Established relationship with Section 11 and 14 grazing owner and surrounding area

- Surface Use Agreement in place with owner since September 1, 2022



EXHIBIT B and Sub-Exhibits



GEOLOGY



**STATE OF NEW MEXICO
DEPARTMENT OF ENERGY, MINERALS AND NATURAL RESOURCES
OIL CONSERVATION DIVISION**

**APPLICATION OF APACHE CORPORATION
FOR APPROVAL OF A NON-STANDARD
HORIZONTAL WELL SPACING UNIT AND
COMPULSORY POOLING,
LEA COUNTY, NEW MEXICO**

Case No. 24141

**APPLICATION OF AVANT OPERATING, LLC
FOR COMPULSORY POOLING AND APPROVAL
OF NON-STANDARD SPACING UNIT,
LEA COUNTY, NEW MEXICO**

Case No. 24254

**SELF-AFFIRMED STATEMENT
OF JOHN HARPER**

1. I am employed by Avant Operating, LLC (“Avant”) as Senior Vice President of Assets and Exploration. I am over 18 years of age, have personal knowledge of the matters addressed herein, and am competent to provide this Self-Affirmed Statement. I have previously testified before the New Mexico Oil Conservation Division (“Division”) and my credentials as an expert in petroleum geology were accepted and made a matter of record. A copy of my resume is attached as **Exhibit B-1**.

2. I am familiar with the geological matters that pertain to the above-referenced cases.

A. Avant’s Proposed Grayling Development

3. **Exhibit B-2** is a regional locator map that identifies the location of the Grayling Project Area in relation to the Capitan Reef, San Simon Channel, and Northwest Shelf.

4. **Exhibit B-3** is a stress orientation map, which shows that the stress orientation in this area is approximately east-northeast and demonstrates a north-south horizontal development is optimal.

Avant Operating, LLC
Case No. 24254
Exhibit B

5. **Exhibit B-4** includes a type log and gun barrel development plan that shows Avant's proposed Grayling wells within the Bone Spring Formation. As shown on the exhibit, Avant proposes to drill and complete six initial wells in the First, Second, and Third Bone Spring, for a total of 18 wells.

6. **Exhibit B-5** includes a type log and gun barrel development plan that shows Apache's proposed development within the Bone Spring Formation. As shown on the exhibit, Apache proposes to drill and complete a total of eight wells – four in the First Bone Spring and four in the Second Bone Spring.

B. Grayling First Bone Spring Wells

7. **Exhibit B-6** is a stratigraphic cross-section from A to A' using the representative wells identified in the cross section location map shown on the exhibit. It contains gamma ray, resistivity, and porosity logs. The cross section is oriented from south to north and is hung on the top of the First Bone Spring formation. The proposed landing zones for the Grayling Federal Com 301H through 306H Wells are labeled on the exhibit. The approximate well-paths for the proposed wells is indicated by a dashed line to be drilled from south to north across the units. This cross-section demonstrates the target interval is continuous across the Unit.

8. **Exhibit B-7** is a map that shows First Bone Spring activity in this area highlighted in light blue sticks. Avant's acreage is shown in yellow. The map identifies Avant's producing Cutbow unit to the South in Sections 36 and 1, which is spaced at six wells per section. The Map also identifies Earthstone's Diamondback 003H & 004H wells that are spaced at 4 wells per section.

9. **Exhibit B-8** is a First Bone Spring structure map in TVD subsea with a contour interval of 50 ft. The map demonstrates the formation is gently dipping to the east-southeast in this

area. I do not observe any faulting, pinch-outs, or geologic impediments to developing the targeted intervals with horizontal wells.

10. **Exhibit B-9** includes First Bone Spring isopach and pay maps. The isopach map has a contour interval of 10 feet and shows that the First Bone Spring sand is relatively consistent in thickness across this unit. The pay map is based on net footage of reservoir within the First Bone Spring sand that has a density porosity greater than 6%. The contour interval is 25 feet and shows that the reservoir quality is high and consistent across the unit.

C. Grayling Second Bone Spring Wells

11. **Exhibit B-10** is a stratigraphic cross-section from A to A' using the representative wells identified in the cross section location map shown on the exhibit. It contains gamma ray, resistivity, and porosity logs. The cross section is oriented from south to north and is hung on the base of the Second Bone Spring Sand. The proposed landing zones for the Grayling Federal Com 501H through 506H Wells are labeled on the exhibit. The approximate well-paths for the proposed wells is indicated by a dashed line to be drilled from south to north across the units. This cross-section demonstrates the target interval is continuous across the Unit.

12. **Exhibit B-11** is a map that shows Second Bone Spring activity in this area highlighted in brown sticks. Avant's acreage is shown in yellow.

13. **Exhibit B-12** is a Second Bone Spring structure map in TVD subsea with a contour interval of 50 ft. The map demonstrates the formation is gently dipping to the east-southeast in this area. I do not observe any faulting, pinch-outs, or geologic impediments to developing the targeted intervals with horizontal wells.

14. **Exhibit B-13** includes Second Bone Spring isopach and pay maps. The isopach map has a contour interval of 25 feet and shows that the Second Bone Spring sand is relatively

consistent in thickness across this unit. The pay map is based on net footage of the reservoir within the Second Bone Spring sand that has a density porosity greater than 6%. The contour interval is 25 feet and shows that the reservoir quality thins slightly to the north.

D. Grayling Third Bone Spring Wells

15. **Exhibit B-14** is a stratigraphic cross-section from A to A' using the representative wells identified in the cross section location map shown on the exhibit. It contains gamma ray, resistivity, and porosity logs. The cross section is oriented from south to north and is hung on the top of the Third Bone Spring formation. The proposed landing zones for the Grayling Federal Com 601H through 606H Wells are labeled on the exhibit. The approximate well-paths for the proposed wells is indicated by a dashed line to be drilled from south to north across the units. This cross-section demonstrates the target interval is continuous across the Unit.

16. **Exhibit B-15** is a map that shows Third Bone Spring activity in this area highlighted in orange sticks. Avant's acreage is shown in yellow. The map identifies Avant's producing Cutbow unit to the South in Sections 36 and 1, which is spaced at six wells per section. The Map also identifies Mewbourne's Querecho 23 26 Fed Com #616H which has also targeted the Third Bone Spring formation. Avant's Cutbows and Mewbourne's Querecho well show the productivity of the Third Bone Spring formation across the Grayling Unit.

17. **Exhibit B-16** is a Third Bone Spring structure map in TVD subsea with a contour interval of 100 ft. The map demonstrates the formation is gently dipping to the east-southeast in this area. I do not observe any faulting, pinch-outs, or geologic impediments to developing the targeted intervals with horizontal wells.

18. **Exhibit B-17** includes Third Bone Spring isopach and pay maps. The isopach map has a contour interval of 25 feet and shows that the Third Bone Spring sand thins slightly to the

north across this unit. The pay map is based on net footage of the reservoir within the Third Bone Spring sand that has a density porosity greater than 6%. The contour interval is 25 feet and shows that the reservoir quality thins slightly to the north.


E. Conclusions

19. Based on my geologic study of the area, the targeted interval underlying the Unit is suitable for development by horizontal wells and the tracts comprising the Unit will contribute more or less equally to the production of the wells.

20. In my opinion, granting Avant's application will best serve the interests of conservation, the protection of correlative rights, and the prevention of waste.

21. The attached exhibits were either prepared by me or under my supervision or were compiled from company business records.

22. I understand this Self-Affirmed Statement will be used as written testimony in this case. I affirm my testimony above is true and correct and is made under penalty of perjury under the laws of the State of New Mexico. My testimony is made as of the date identified next to my signature below.



John Harper

5-22-24

Date

John Harper

4990 S. Lafayette Ln Englewood, CO 80113 | 678-988-6644 | John@avantnr.com

EDUCATION

Colorado School of Mines

May 2015

Master of Science, Geology

GPA: 3.77

Thesis: Organic and Inorganic Geochemical Characterization of the Juana Lopez and Montezuma Valley Members of the Lower Mancos Shale, Piceance Basin, Colorado

The University of Georgia

May 2013

Bachelor of Science, Geology

Cumulative GPA: 3.32; Geology GPA: 3.45

Undergraduate Thesis: Anoxic Conditions within the Smoky Hill Chalk Member of the Niobrara Formation and its Effects on Organic and Inorganic C-N Assemblages

PROFESSIONAL EXPERIENCE

Avant Natural Resources: Denver, CO

October 2019 – Present

SVP of Assets and Exploration

- Primary geologist responsible for Avant's operated, non-operated, and royalty entities.
- Responsible for 500+ acreage evaluations across the Permian Basin resulting in thousands of added acres across New Mexico and Texas.
- Managed Geosteering operations for 40+ horizontal wells maintaining >95% in-zone percentage resulting in some Delaware Basin production records.
- Create all of Avant's development plans per unit based on depletion mitigation, delineation, and exploratory efforts.
- Manage the regulatory department to ensure company compliance for all regulatory filings within the NMOCD and BLM including permits to drill, completion reports, flare permits, commingle permits, casing sundries, transport paperwork, H2S sundries, critical designation of natural gas infrastructure, etc...
- Negotiated and executed surface use agreements with private landowners and grazing lessees across Lea Co., NM.
- Manage a team of surveyors to implement Avant's development plans. Actively design pad layouts, access roads, overhead power line routes, flowline corridors, buried pipeline ROWs, etc...
- Oversee Avant's Environmental Department to ensure constant compliance with the NMOCD, NMED, BLM, and SLO. Including company's SPCC reporting, NMED Emissions Inventory, NM Precursor Rule compliance and reporting, etc...

Centennial Resources: Denver, CO

March 2018 – October 2019

Senior Geologist

DELAWARE BASIN

- Primary geologist for CDEV's Lea Co., New Mexico acreage position; inclusive of all New Mexico OBO proposals, Federal and State sales, trade proposals, and acreage evaluations/acquisitions.
- Worked closely with reservoir engineers and land team to plan and propose the appropriate well(s) to address depletion, delineation, lease obligations, and exploration needs throughout Lea County, NM resulting in taking CDEV from half a rig to 3 active rigs within 1 year.
- Created internal geoscience training material for existing/new hires. Mentored new geologist and oversaw daily responsibilities.

Avant Operating, LLC
Case No. 24254
Exhibit B-1

EOG Resources: Midland, TX

May 2015 – March 2018

Geologist

DELAWARE BASIN

- Lea County Team
 - Primary geologist for EOG's Lea Co., New Mexico acreage position that worked extensively with drilling engineers and operations geologists to ensure >95% in-zone percentages with an average window thickness less than 20ft.
 - Worked with a team that successfully proposed and executed wells that resulted in Delaware Basin records for the Upper Wolfcamp, Third Bone Spring Sand, First Bone Spring Sand, and Avalon B.
 - Primary geologist for all New Mexico OBO proposals, Federal and State sales, trade proposals, and acreage evaluations/acquisitions.
 - Worked closely with the reservoir engineers and land team to plan and propose the appropriate well(s) to address depletion, delineation, lease obligations, and exploration needs throughout Lea County, NM.
 - Mapped, planned, and coordinated an interdisciplinary 9 drilling rig program that has drilled 178 wells to date targeting numerous targets in the upper Wolfcamp, Third Bone Spring Sand, Second Bone Spring Sand, First Bone Spring Sand, and Avalon A/B.
 - Collaborated with completions engineers to plan appropriate frac-procedures based on geologic variation, offset depletion, and to maximize successful co-development exploitation. Also worked with the completions team to plan oil- and water-soluble tracer programs.
 - Provided detailed, sub-regional to regional maps across all target intervals for well proposals and reservoir modeling. Created various depositional environment and pay maps across all target intervals to better identify facies transitions from proximal to distal.
 - Lead geologist on an exploration team that discovered the horizontal First Bone Spring Sand play in Gramma Ridge area of Lea County, NM.
 - Lead geologist that successfully pushed and further delineated the Avalon B into the northern Delaware Basin.
 - Worked with the geophysicists to develop a tectono-sed model for Upper Wolfcamp and Bone Spring intervals across EOG's primary acreage positions in New Mexico and Texas.

PUBLICATION AND RESEARCH PAPER TOPICS/PRESENTATIONS

- "Organic and Inorganic Geochemical Characterization of the Juana Lopez and Montezuma Valley Members of the Lower Mancos Shale, Piceance Basin, Colorado" May 2015
- "Anoxic Conditions within the Smoky Hill Chalk Member of the Niobrara Formation and its Effects on Organic and Inorganic C-N Assemblages." May 2013 and October 2013
Presented at University of Georgia CURO symposium; Clay Minerals Society annual conference at The University of Illinois.

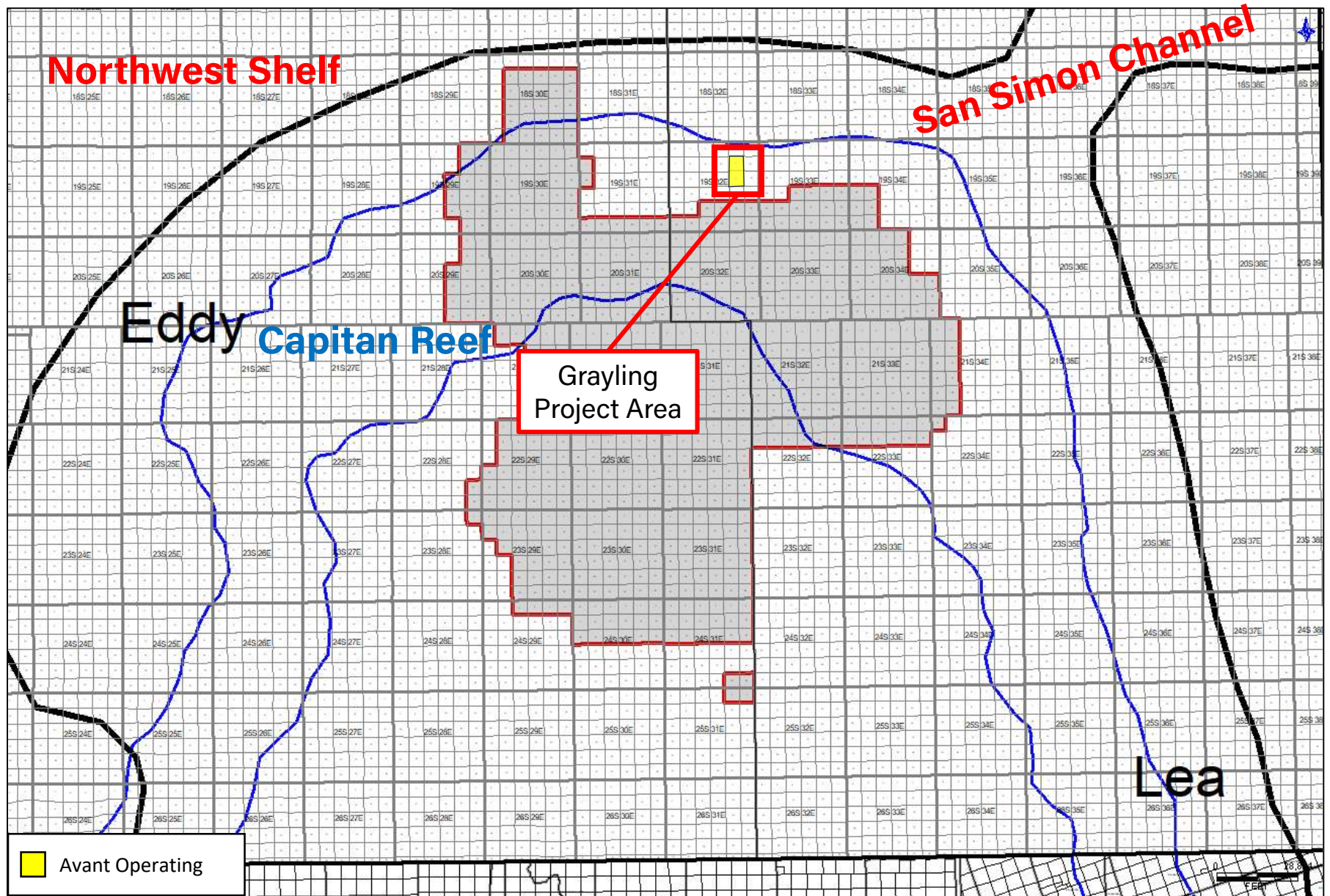
TRAINING AND TECHNICAL SKILLS

Training: N005 Tectonic Controls on Basin Development and Petroleum Systems, N381 Influence of Tectonics and Mechanical Stratigraphy on Natural Deformation in the Permian Basin, N382a Recognition of Mudstone Depositional Processes and Depositional Settings: Implications for Reservoir Heterogeneity and Play Extent, SCA Applied Subsurface Geological Mapping

Software: IHS Petra, IHS Kingdom, Golden Software STRATER, MS Office Suite, OpenOffice (Draw), Some Geographical Information Systems (GIS), EVA, XRD Commander

Laboratory: Bruker AXS Tracer IV T4S2572 X-ray Fluorescence, X-ray Diffractometer (XRD), Preparation for C/N isotope analysis with microbalance, Centrifuge preparation, Cell disruptor

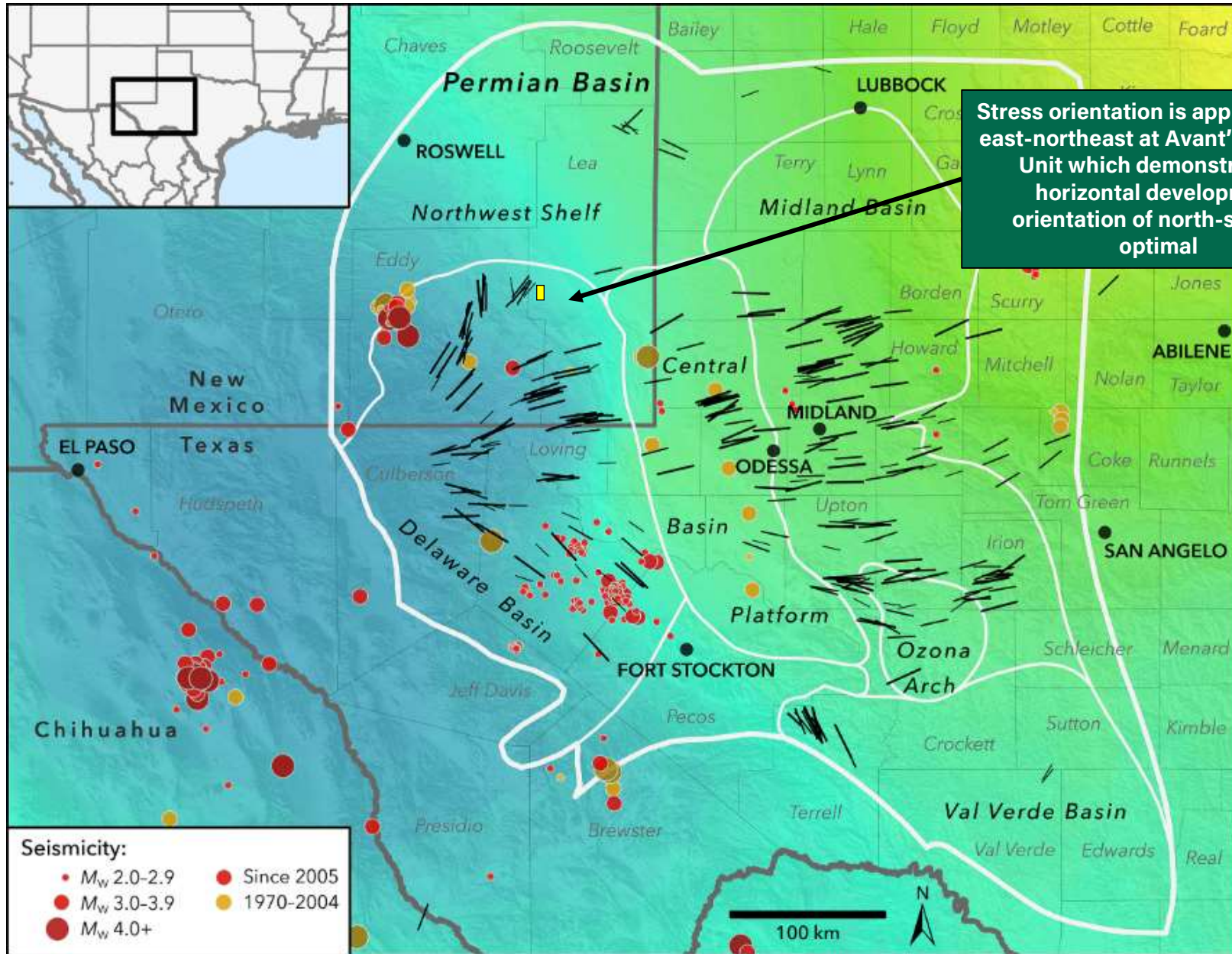
REGIONAL LOCATOR MAP



Avant Operating, LLC
Case No. 24254

AVANT OPERATING, LLC - GRAYLING 14 FED COM

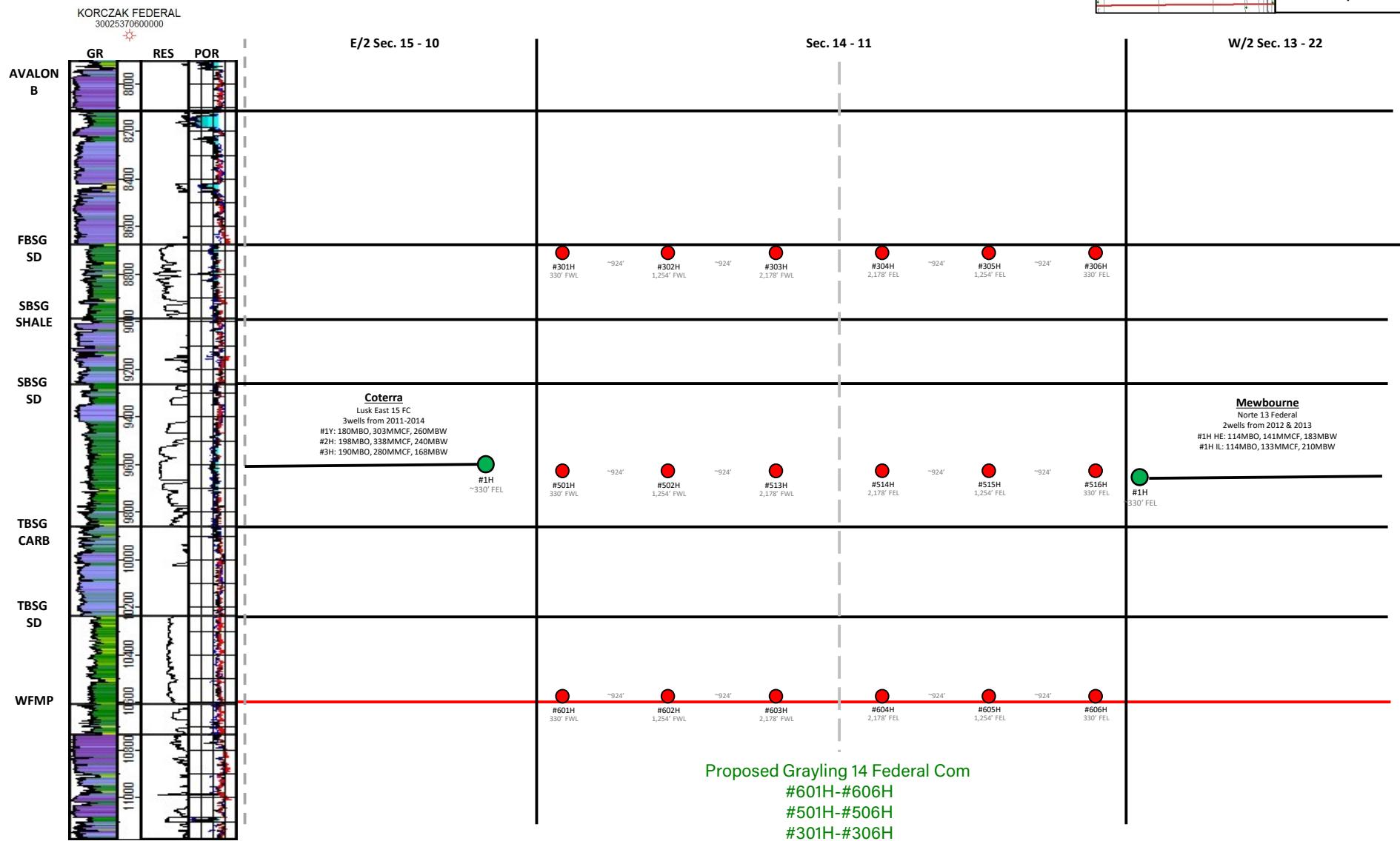
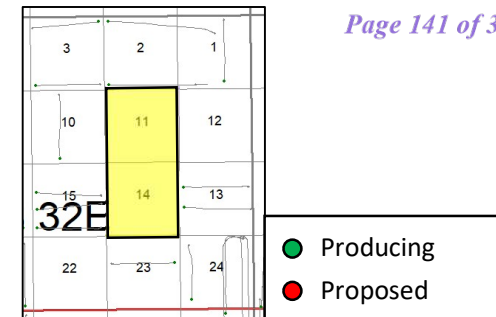
STRESS ORIENTATION MAP



(Snee and Zoback, 2018)



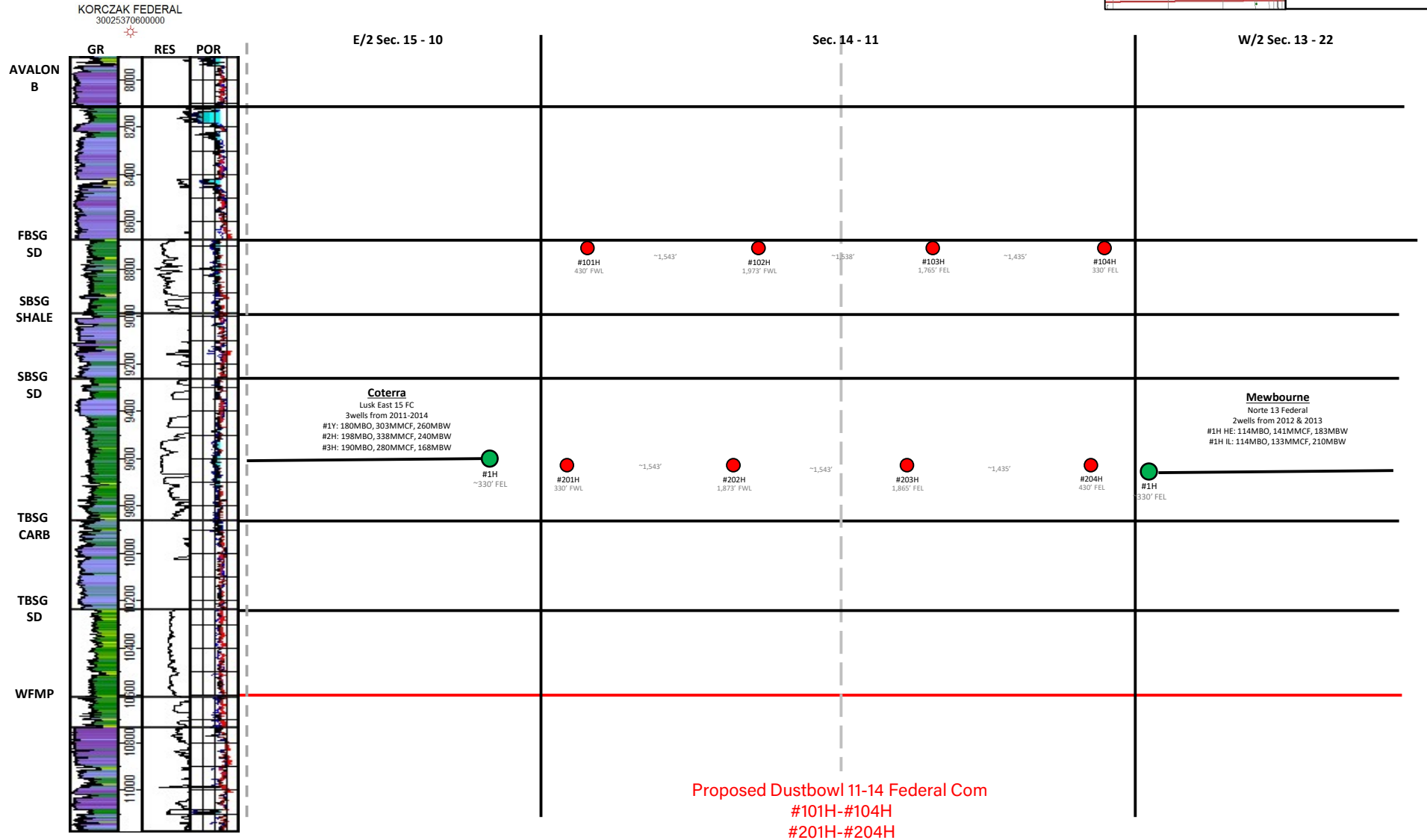
AVANT DEVELOPMENT PLAN



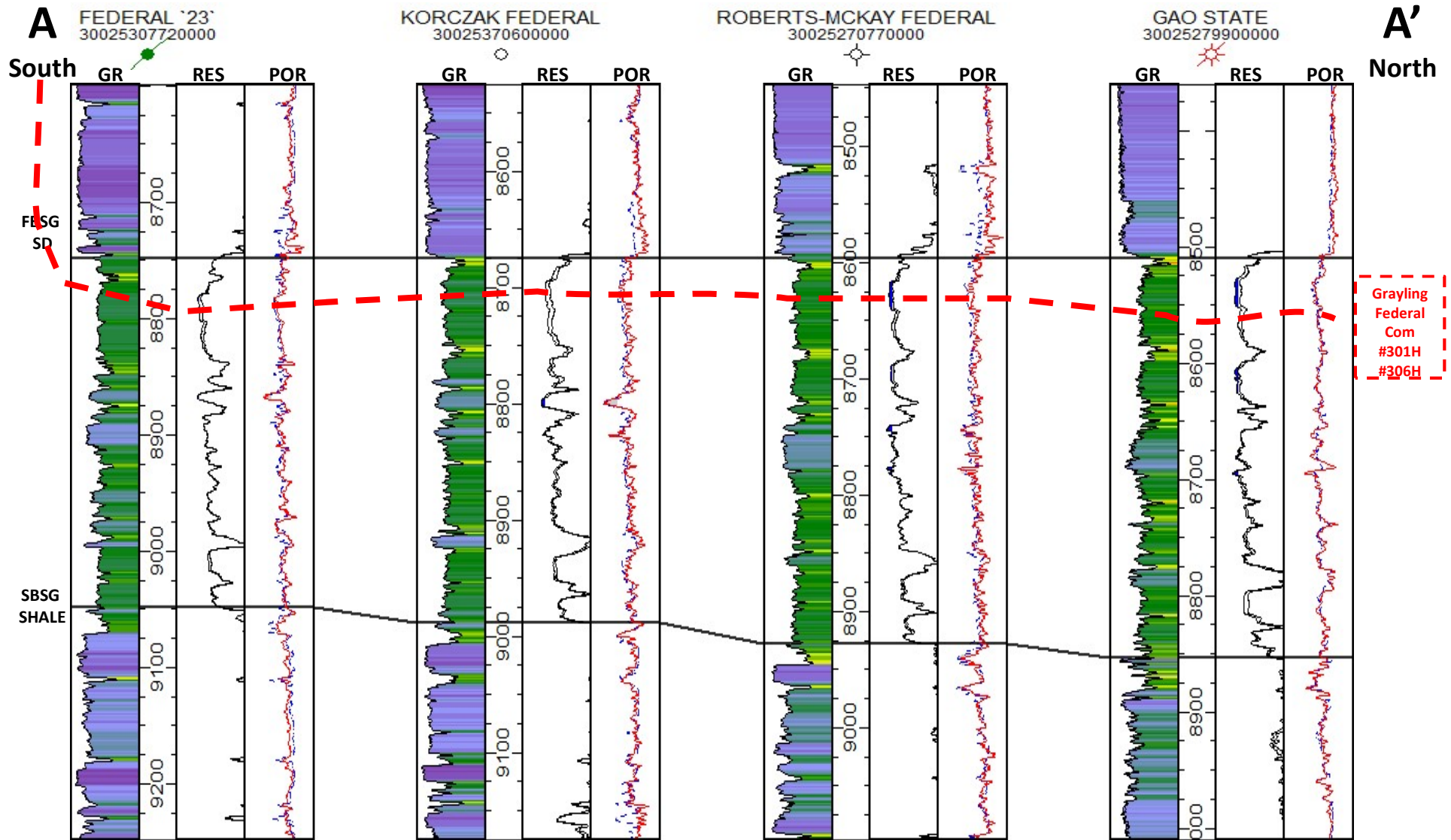
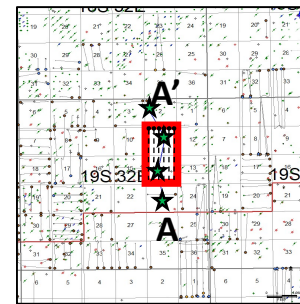
APA DEVELOPMENT PLAN



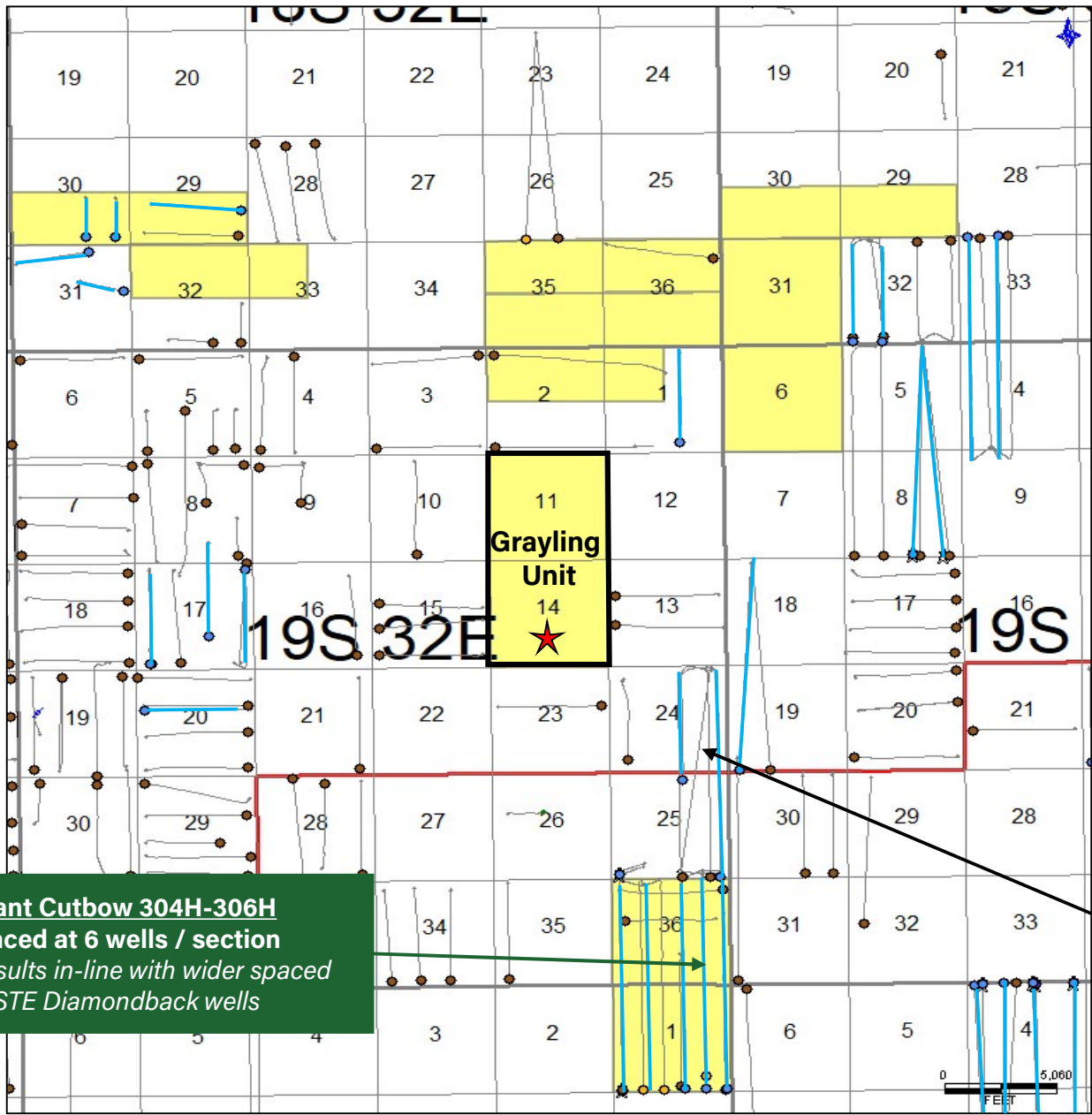
- Producing
- Proposed







1BS STRATIGRAPHIC CROSS SECTION



1BS OFFSET ACTIVITY



 First Bone Spring
 Existing Horizontal Well

-  Avant Operating
-  Brushy Canyon
-  Avalon A/B
-  1st Bone Spring Sand
-  2nd Bone Spring Shale
-  2nd Bone Spring Sand
-  3rd Bone Spring Shale
-  3rd Bone Spring Sand
-  Wolfcamp Upper
-  Wolfcamp Lower

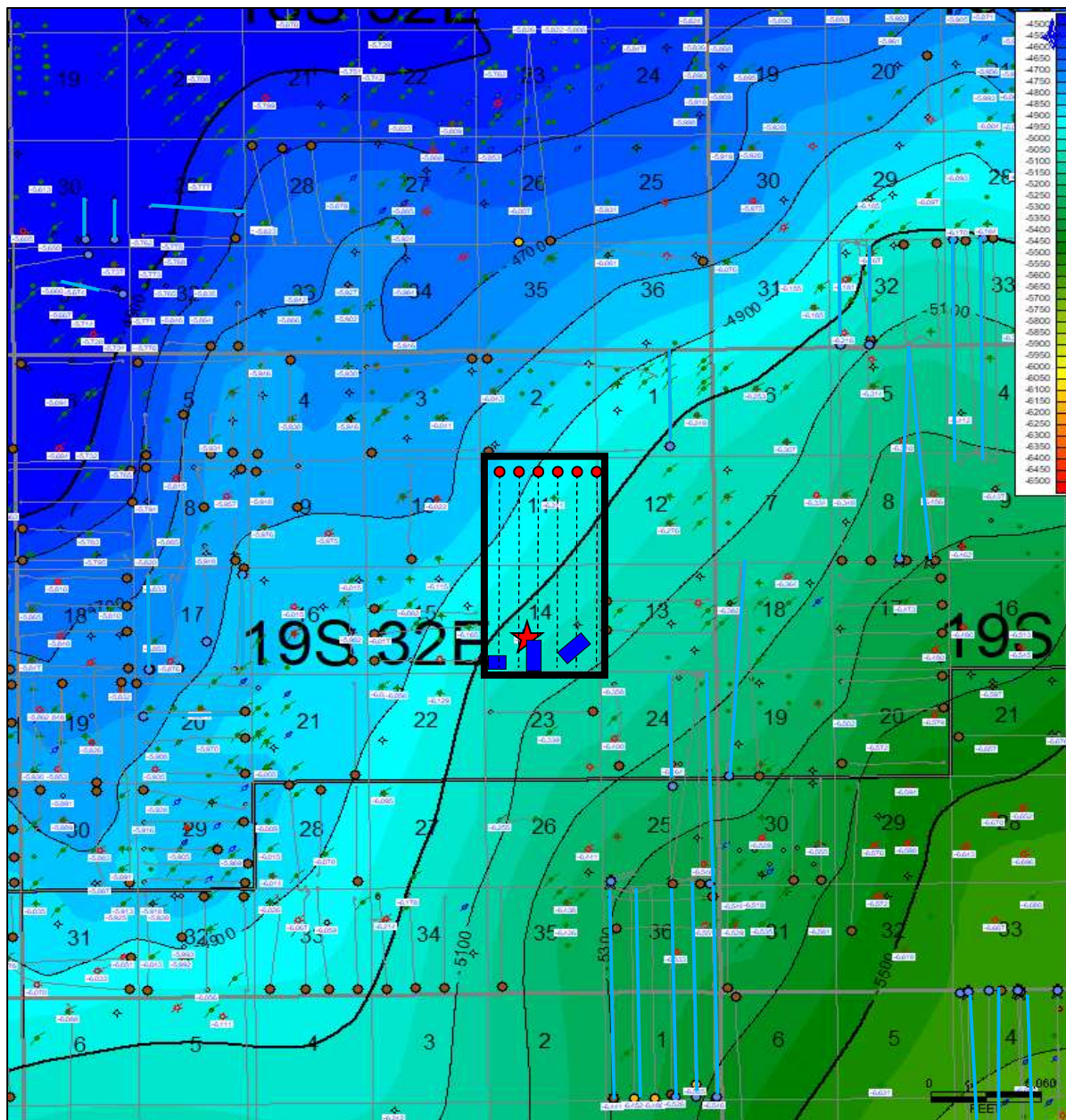
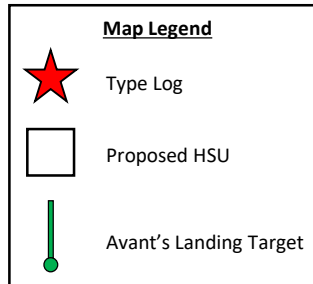
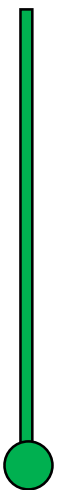
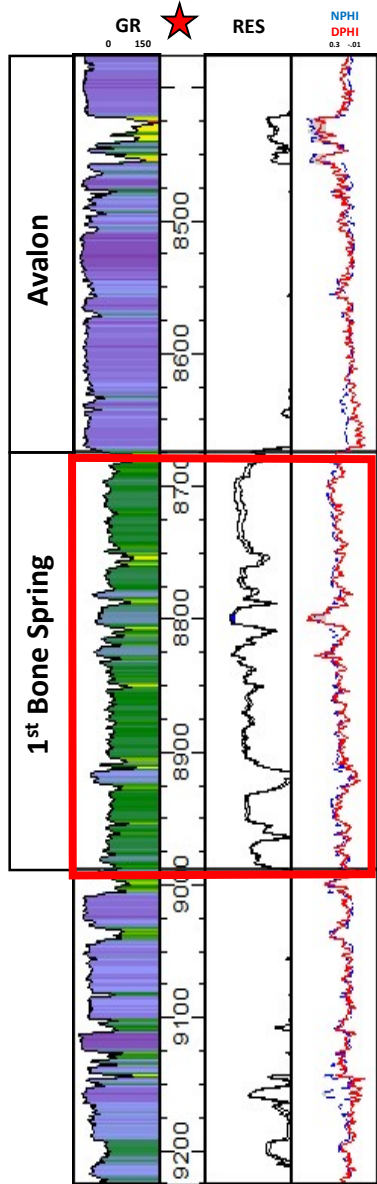
Avant Cutbow 304H-306H
 Spaced at 6 wells / section
Initial results in-line with wider spaced ESTE Diamondback wells

Earthstone Diamondback 003H-004H
 Spaced at 4 wells / section



1BS STRUCTURE MAP

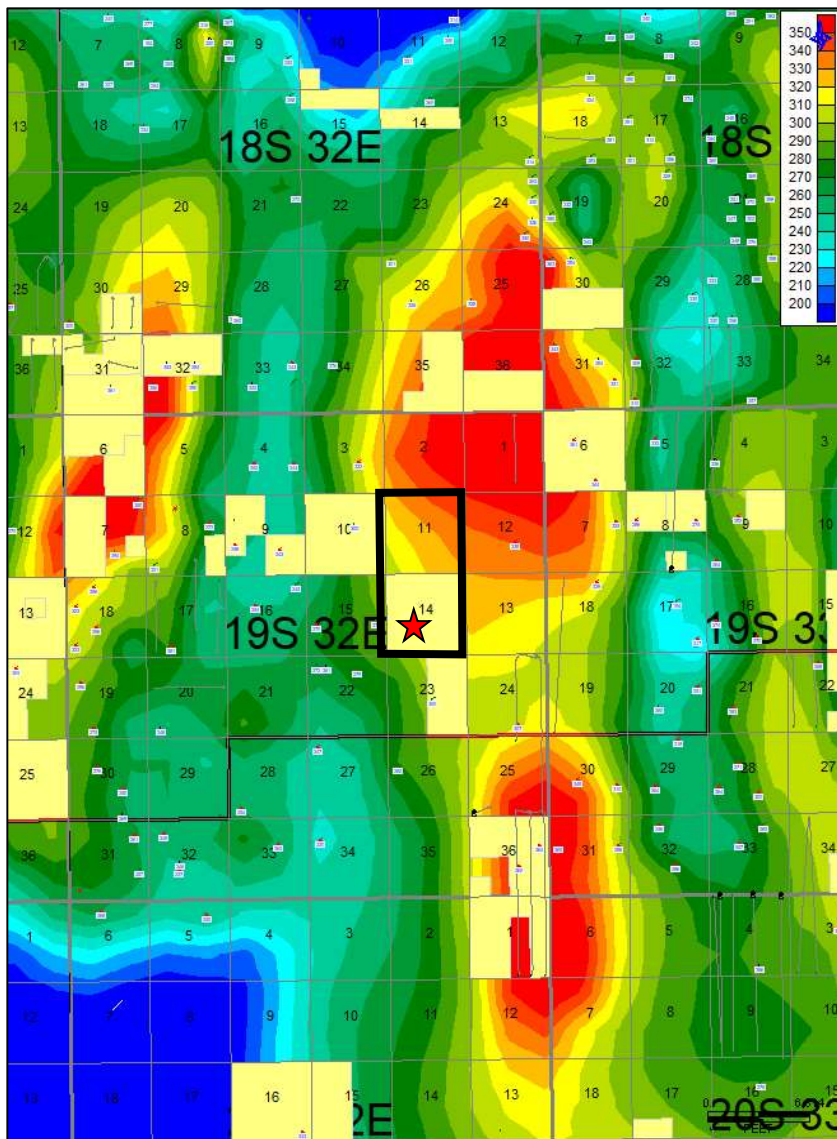
KORCZAK FEDERAL
3002537060000



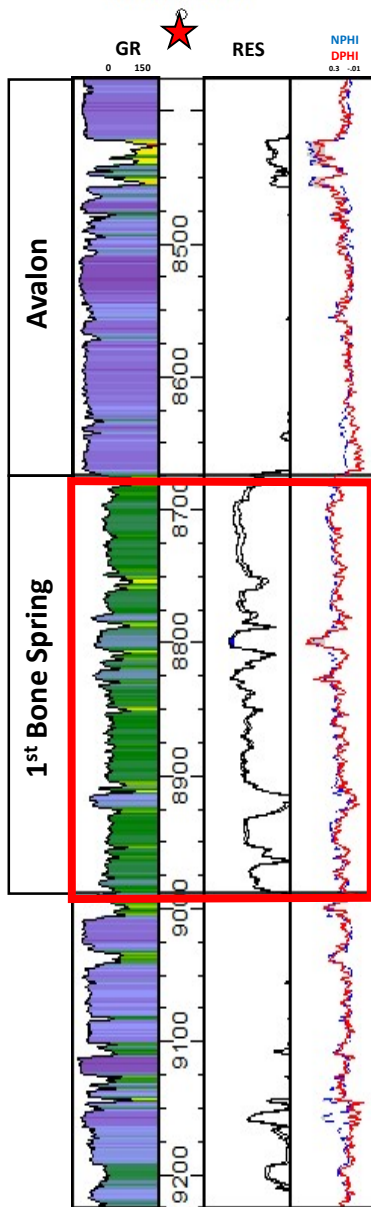
First Bone Spring Sand Structure (SS)

1BS ISOPACH AND PAY MAPS

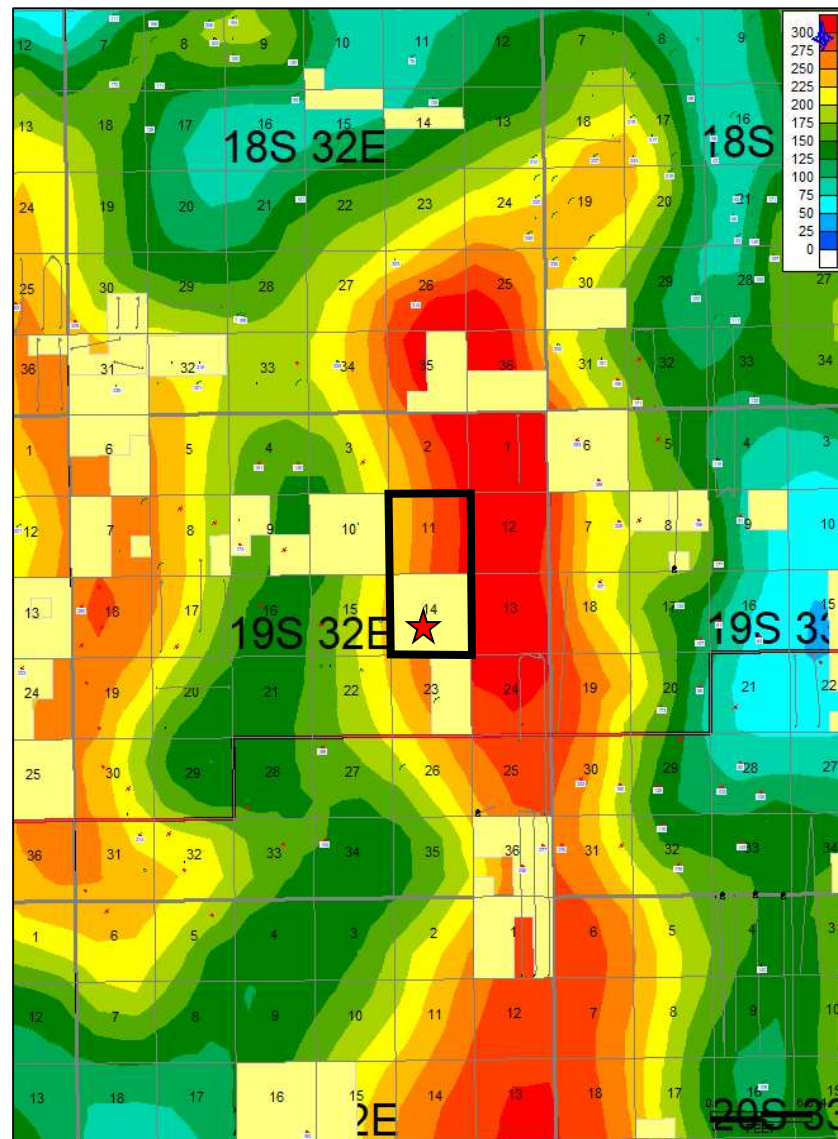
First Bone Spring Sand Gross Isopach (CI=10')



KORCZAK FEDERAL
30025370600000



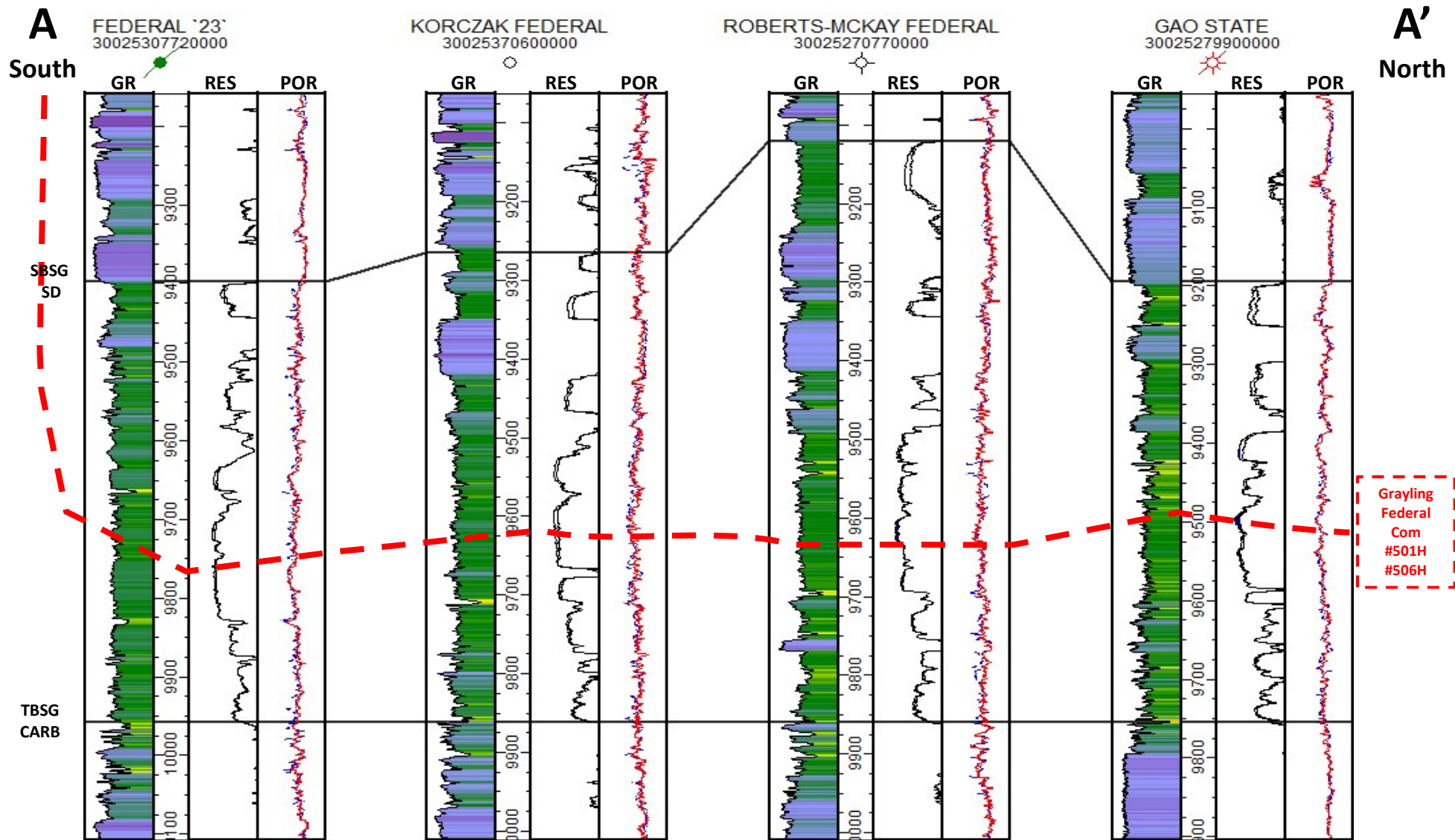
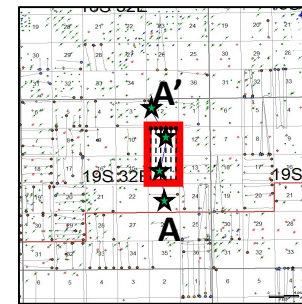
First Bone Spring Sand Net DPHI > 6% (CI=25')



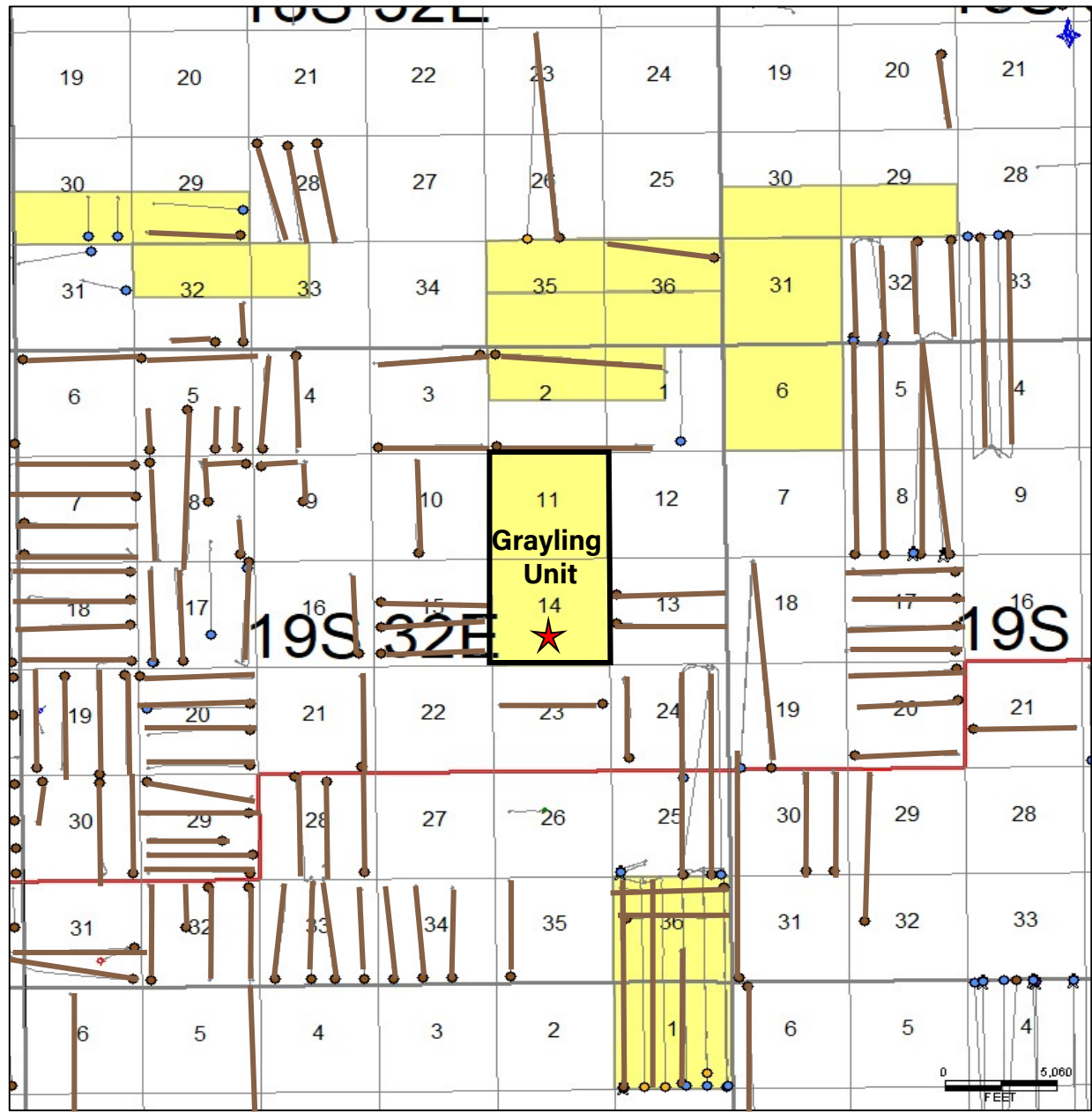
Datapoints and 1BS horizontals Only










2BS STRATIGRAPHIC CROSS SECTION



2BS OFFSET ACTIVITY



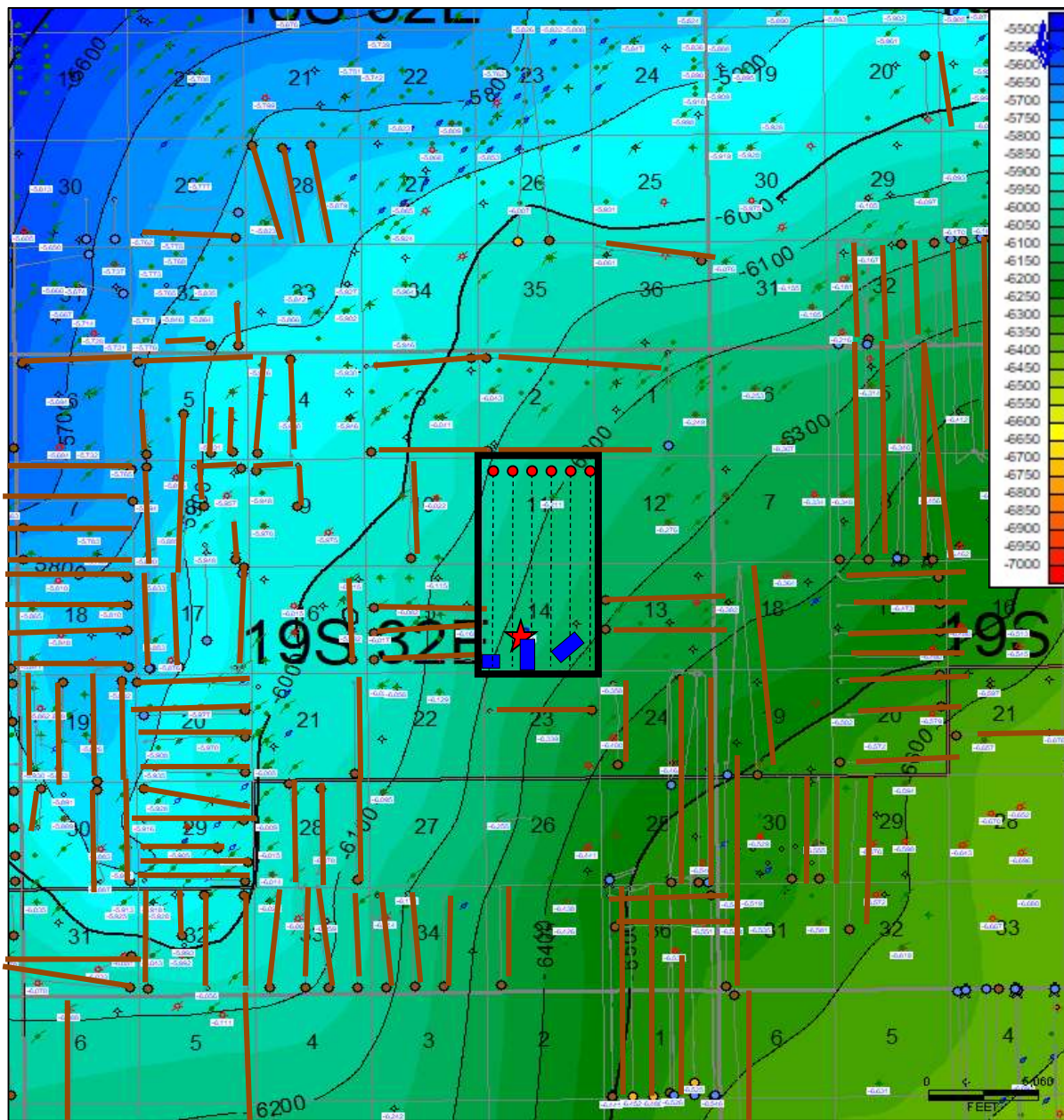
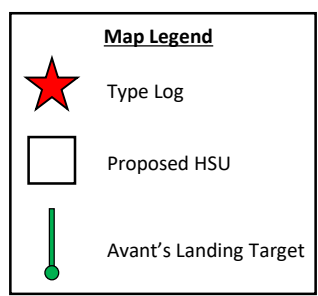
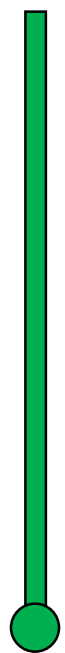
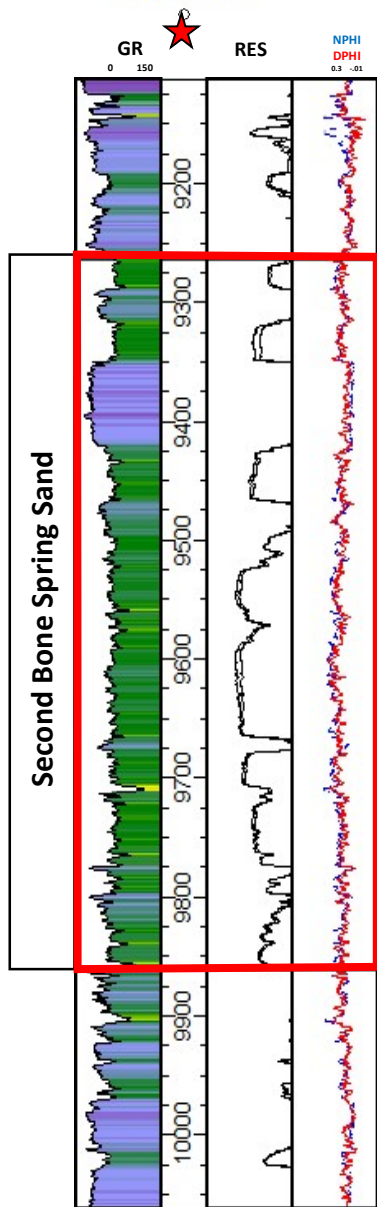
 Second Bone Spring Sand
 Existing Horizontal Well

-  Avant Operating
-  Brushy Canyon
-  Avalon A/B
-  1st Bone Spring Sand
-  2nd Bone Spring Shale
-  2nd Bone Spring Sand
-  3rd Bone Spring Shale
-  3rd Bone Spring Sand
-  Wolfcamp Upper
-  Wolfcamp Lower



2BS STRUCTURE MAP

KORCZAK FEDERAL
3002537060000

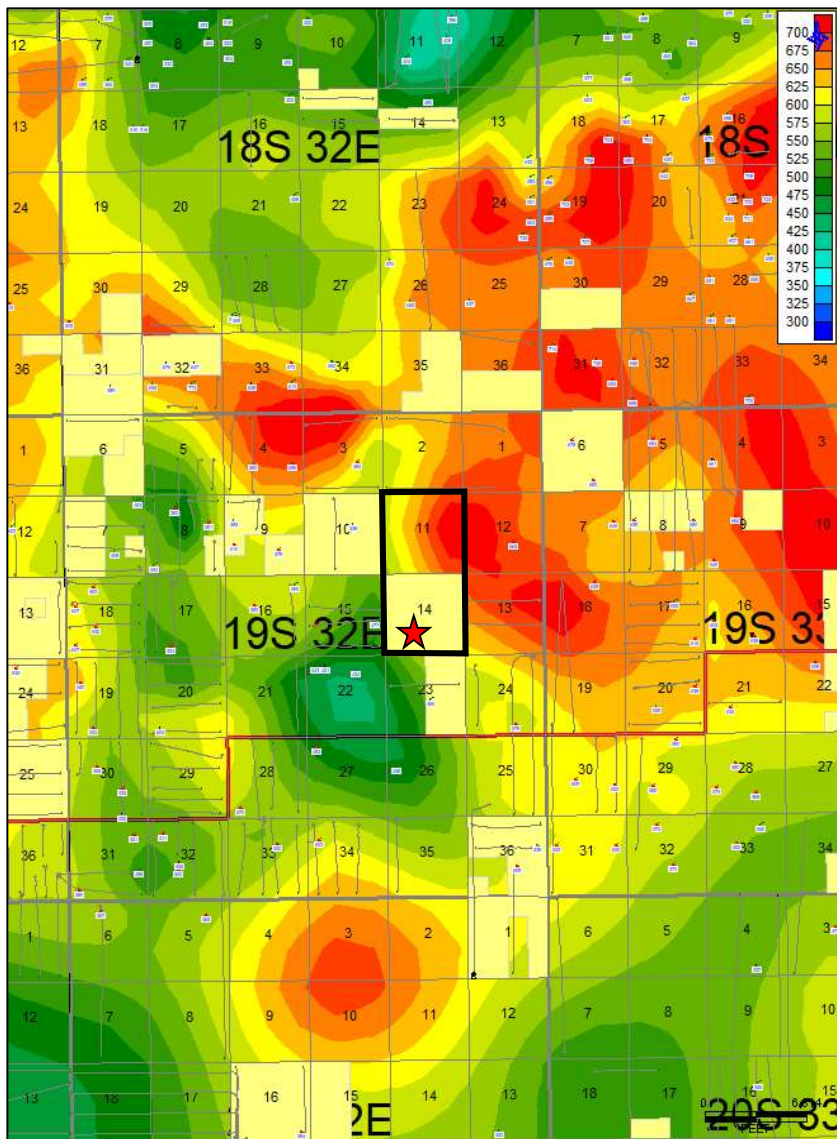


Second Bone Spring Sand Structure (SS)

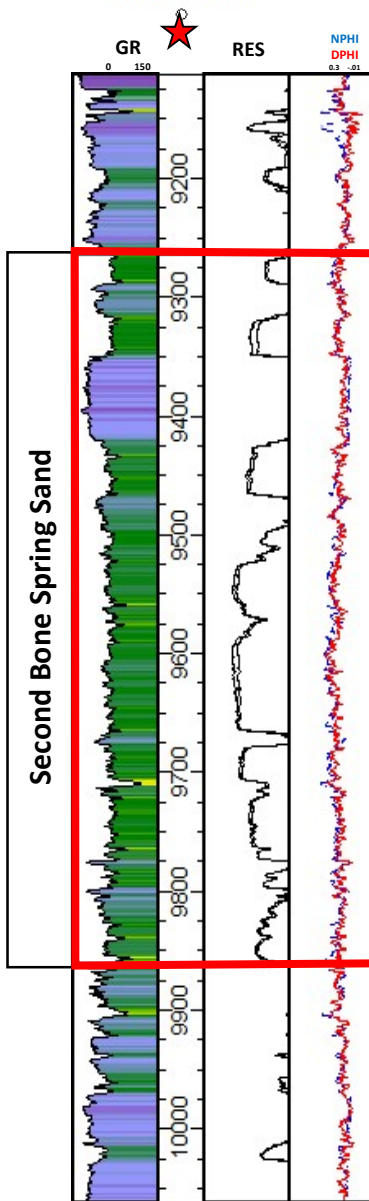


2BS ISOPACH AND PAY MAPS

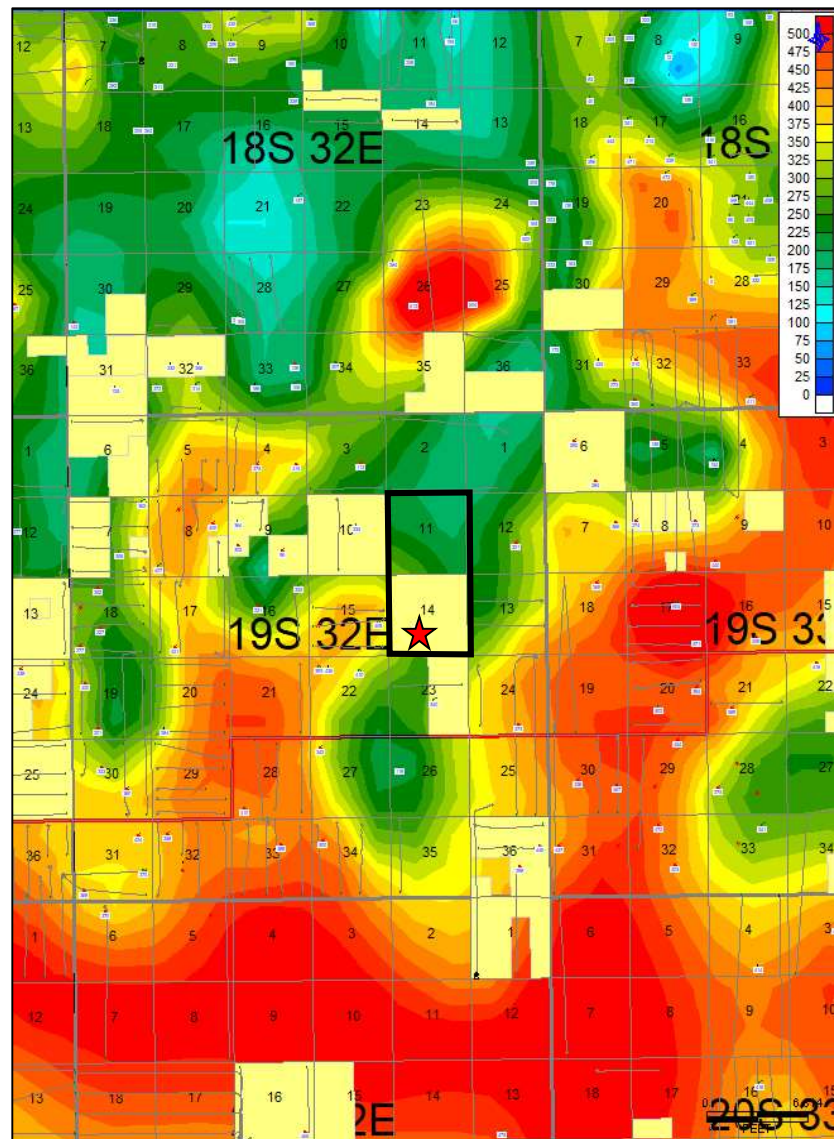
2nd Bone Spring Sand Gross Isopach (CI=25')



KORCZAK FEDERAL
3002537060000



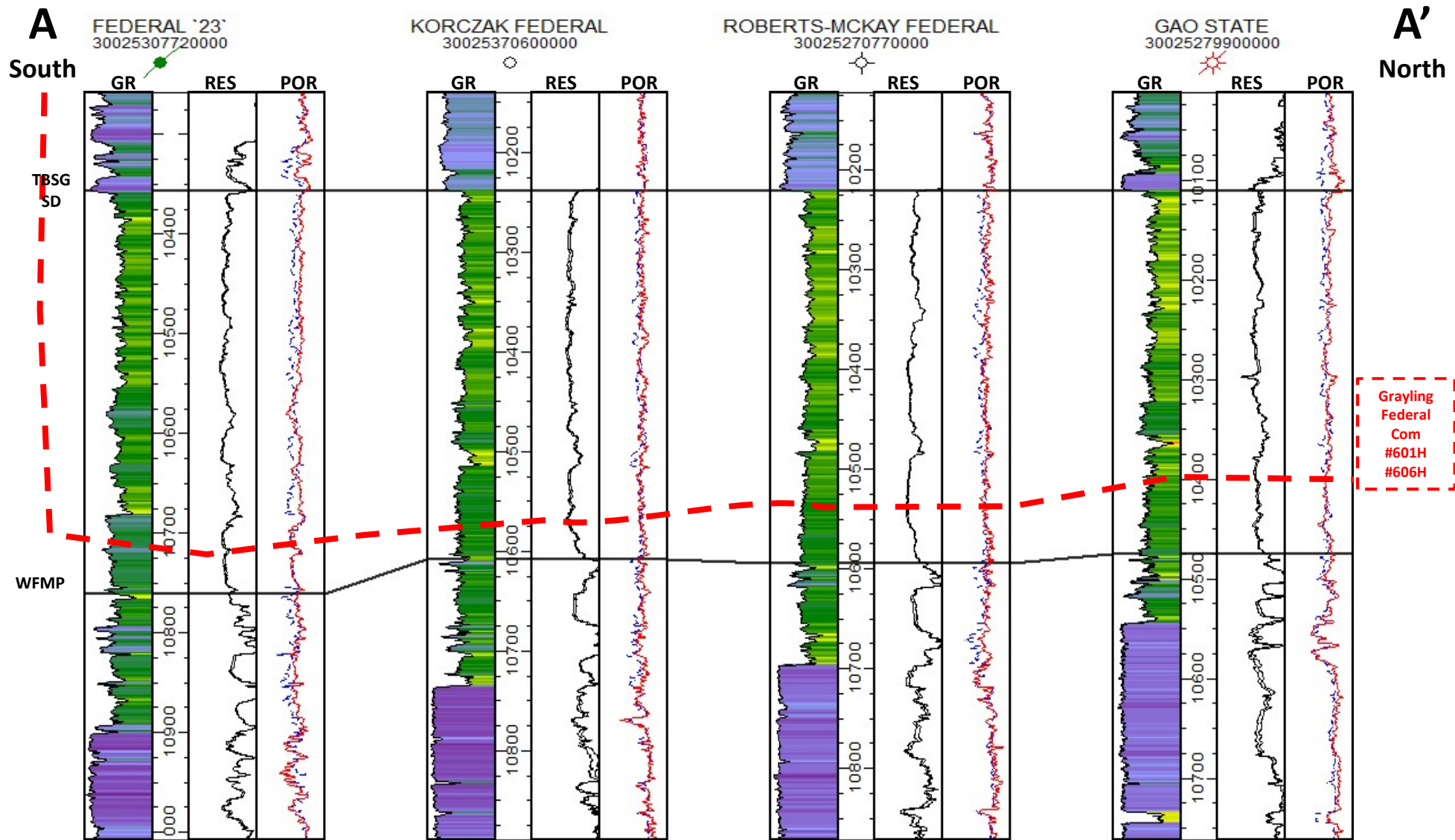
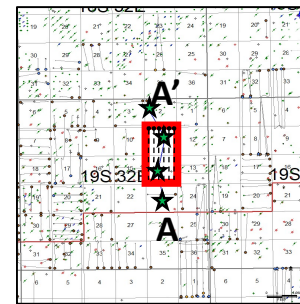
2nd Bone Spring Sand Net DPHI > 6% (CI=25')



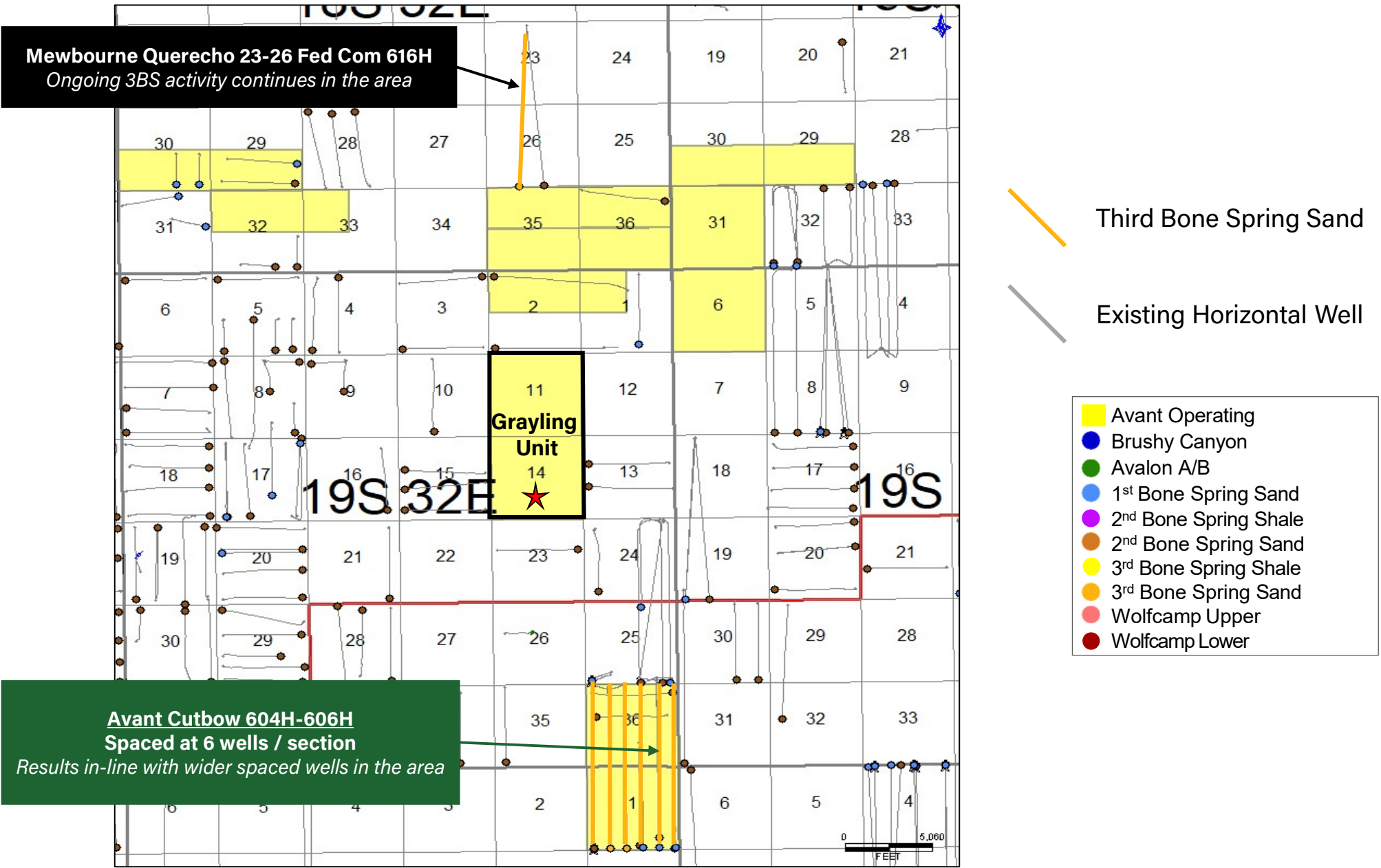
Datapoints and 2BS horizontals Only



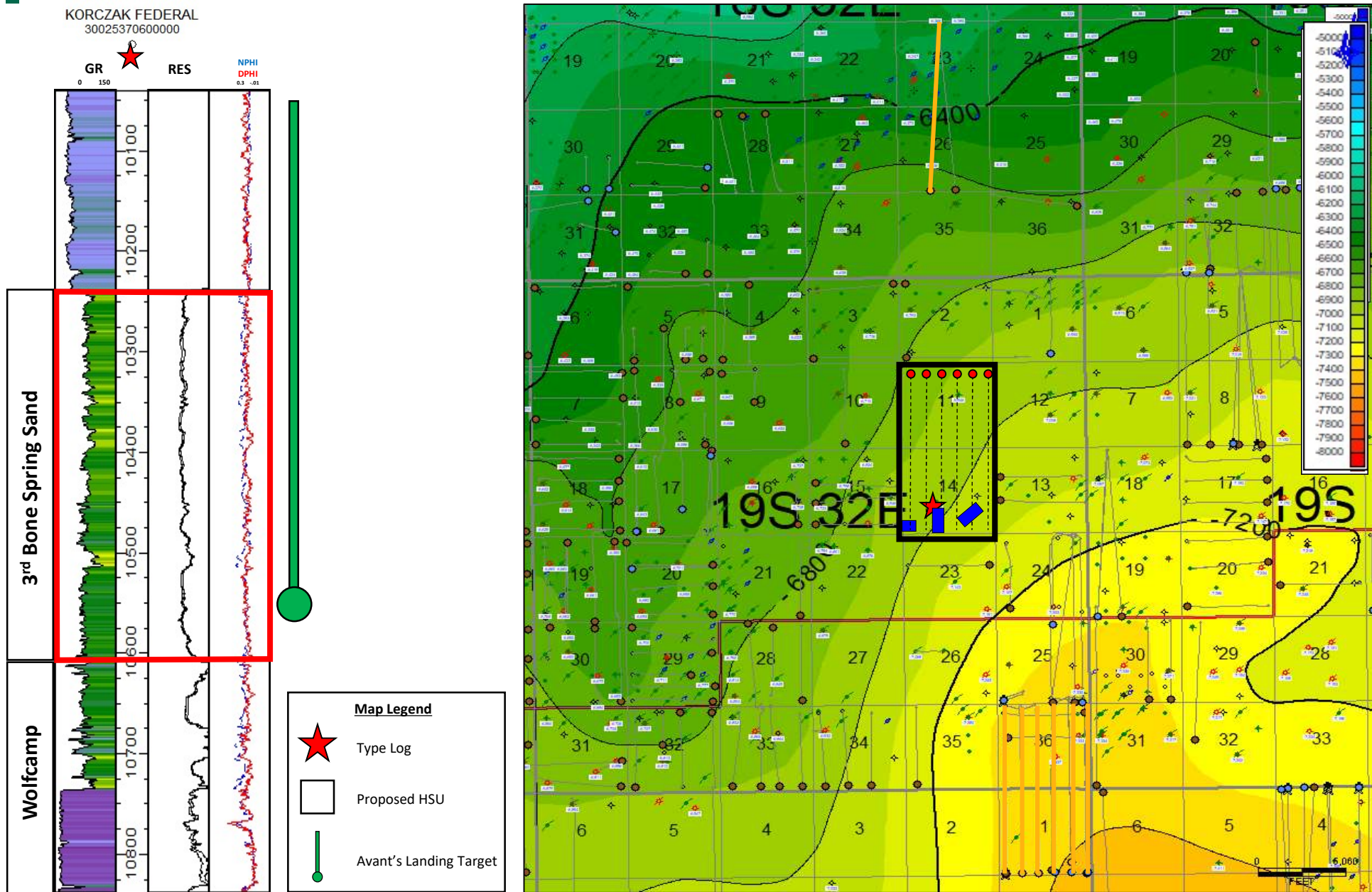
3BS STRATIGRAPHIC CROSS SECTION



3BS OFFSET ACTIVITY

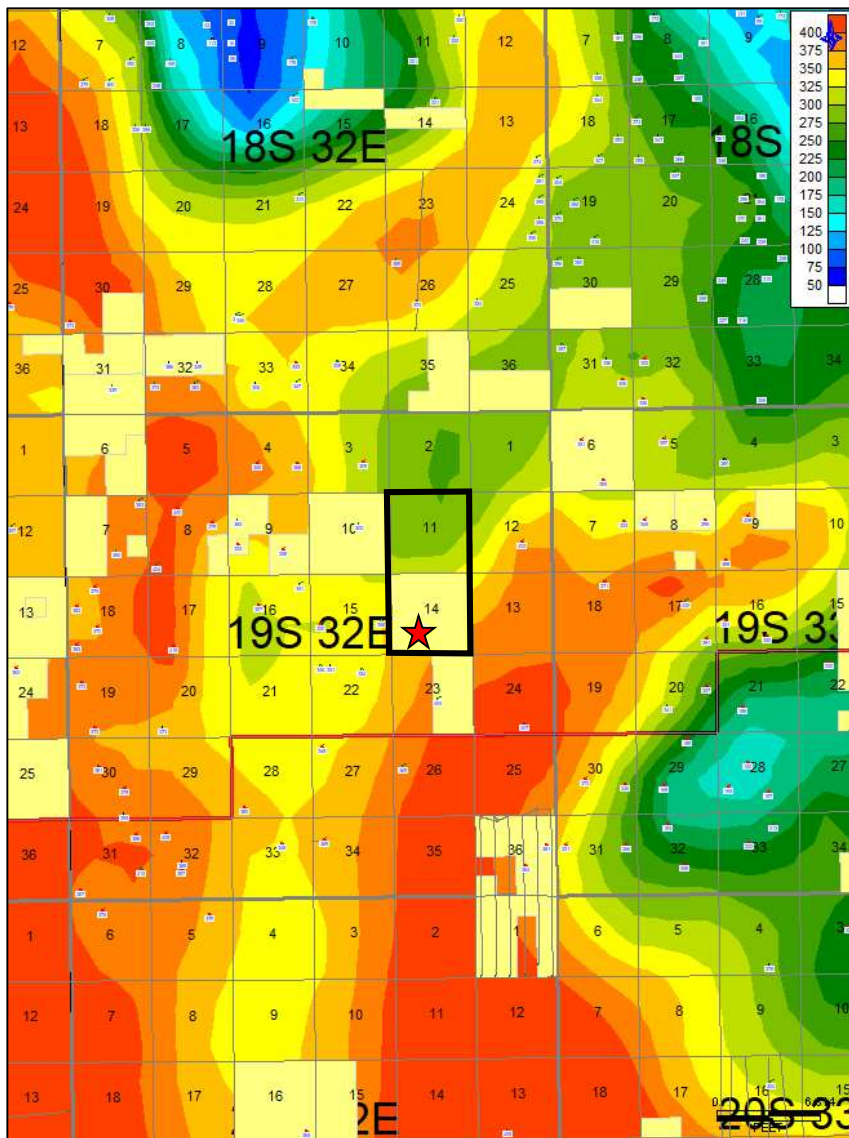


BASE OF BONE SPRING STRUCTURE MAP



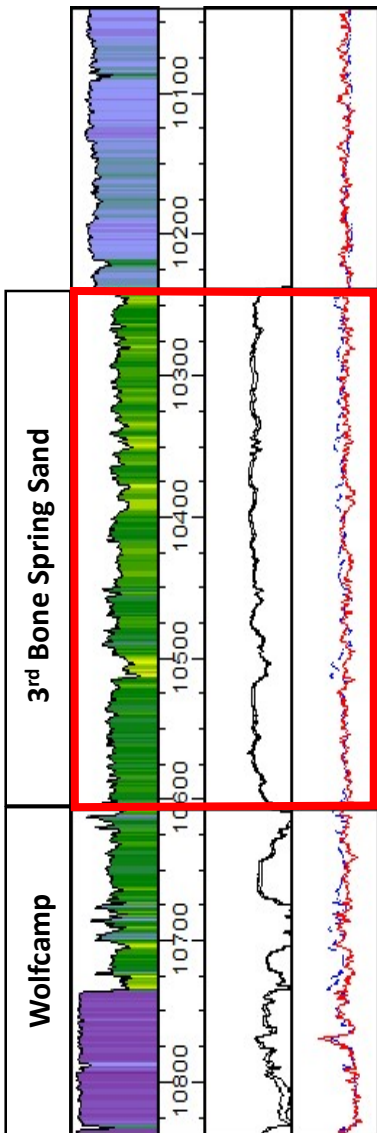
3BS ISOPACH AND PAY MAPS

Third Bone Spring Sand Gross Isopach (CI=25')

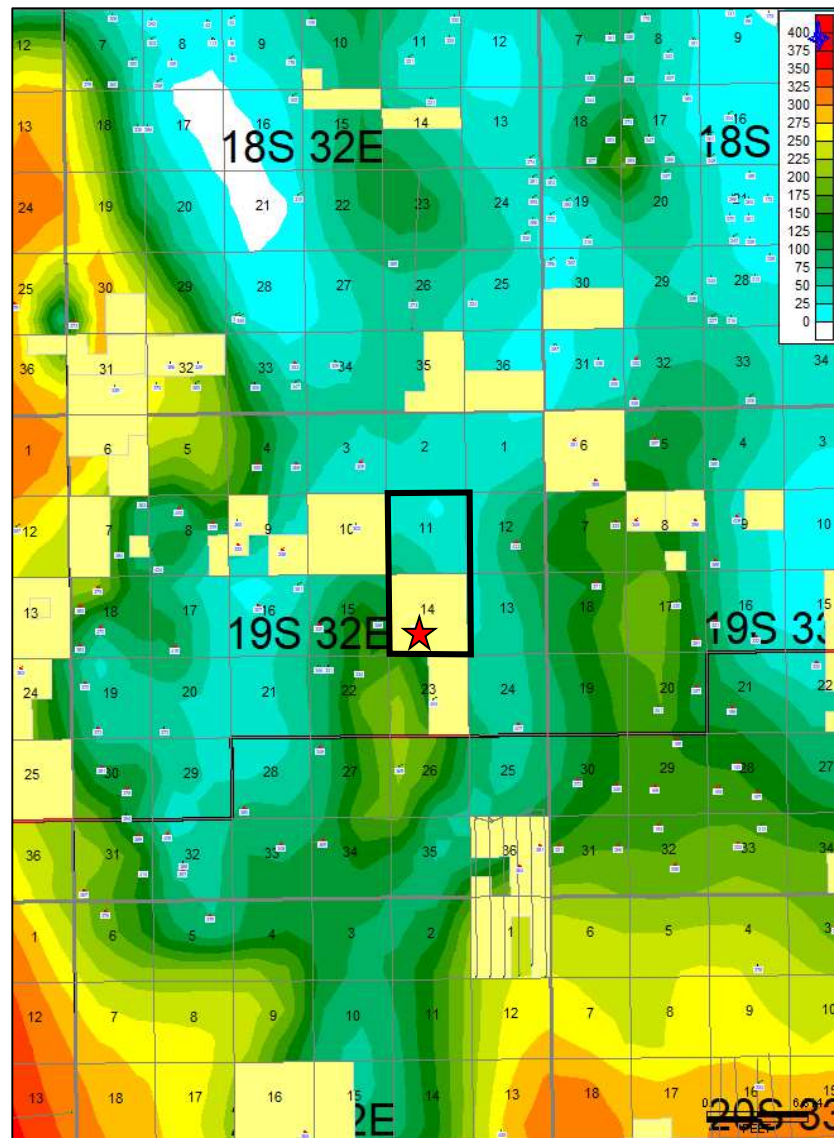


KORCZAK FEDERAL
30025370600000

GR RES NPHI
0 150 0.3 -0.1



Third Bone Spring Sand Net DPHI > 6% (CI=25')



Datapoints and 3BS horizontals Only



Avant Operating, LLC
Case No. 24254
Exhibit B-17

EXHIBIT C and Sub-Exhibits



ENGINEERING



**STATE OF NEW MEXICO
DEPARTMENT OF ENERGY, MINERALS AND NATURAL RESOURCES
OIL CONSERVATION DIVISION**

**APPLICATION OF APACHE CORPORATION
FOR APPROVAL OF A NON-STANDARD
HORIZONTAL WELL SPACING UNIT AND
COMPULSORY POOLING,
LEA COUNTY, NEW MEXICO**

Case No. 24141

**APPLICATION OF AVANT OPERATING, LLC
FOR COMPULSORY POOLING AND APPROVAL
OF NON-STANDARD SPACING UNIT,
LEA COUNTY, NEW MEXICO**

Case No. 24254

**SELF-AFFIRMED STATEMENT
OF SHANE KELLY**

1. I am employed by Avant Operating, LLC (“Avant”) as Vice President of Engineering. I am over 18 years of age, have personal knowledge of the matters addressed herein, and am competent to provide this Self-Affirmed Statement. I have previously testified before the New Mexico Oil Conservation Division (“Division”) as an expert in reservoir engineering and my qualifications were accepted as a matter of record. A copy of my resume is attached as **Exhibit C-1**.

2. I am familiar with the reservoir engineering matters that pertain to the above-referenced applications.

A. Avant’s Proposed Development Plan

3. **Exhibit C-2** includes tables that compare production results for five Avant-drilled and operated wells in this area with production achieved by other operators. The tables show that Avant is consistently in the top tier of producers in each area that we have moved into, speaking to our ability as an operator in New Mexico.

Avant Operating, LLC
Case No. 24254
Exhibit C

4. **Exhibit C-3** compares Avant's proposed development plan with the plan proposed by Apache. Avant proposes to develop the First, Second, and Third Bone Spring intervals using spacing of six wells per section, while Apache only proposes to develop the First and Second Bone Spring intervals with spacing of four wells per section. Avant's proposal will fully develop the acreage and produce the underlying reserves, while Apache's plan leaves significant reserves in place.

5. **Exhibit C-4** includes a graph that compares production for Avant's Golden Tee Unit, which was drilled at six wells per section, with three lower density developments in the area. The graph shows that the Golden Tee wells have outperformed these other nearby units that are drilled at wider spacing patterns.

6. **Exhibit C-5** contains a graph that compares production for Avant's Cutbow Third Bone Spring development, which is located to the South and was drilled at six wells per section, with production from Earthstone's Anaconda development, which was drilled at four wells per section. The graph demonstrates that Avant's higher well density development outperformed lower density developments in this area. The exhibit also provides a typecurve for the Grayling Third Bone Spring wells in relation to the typecurve for the Cutbow Third Bone Spring wells. The Cutbow wells have exceeded expectations, and Avant expects better results at Grayling since it plans to simultaneously develop all of the Third Bone Spring wells.

7. **Exhibit C-6** shows the impact of frac hits on offset depletion. Avant is in a unique position to be able to avoid this kind of damage with our midstream contacts that we have in place. We plan on developing full benches at a time so that there are no frac hits and no lost reserves here.

8. **Exhibit C-7** compares Avant's and Apache's drilling, completion and facilities

costs. As shown on the exhibit, Avant's proposal is more capital-efficient for the working interest owners and Avant has proven with its recent results that we will hit our AFE costs. Apache has not drilled a well in the area, which could result in a wide range of outcomes.

9. **Exhibit C-8** explains how Avant's recent experience with the Cutbow wells will facilitate its ability to efficiently and prudently develop the Grayling Unit. Specifically, Avant has proof of concept in two of the benches we are proposing to drill at Grayling. We are also in a very unique position on the midstream side that no other operator is currently in. Due to the midstream contracts Avant has worked for years to implement, we are capable of producing large packages at once to prevent waste and operate at a high level in this area.

B. Midstream Services

10. Avant understands the takeaway constraints in this area and is taking steps to proactively address them. Avant has existing infrastructure and long-term contracts in place to handle oil, gas, and water takeaway from the Grayling wells and is ready to commence surface operations once the wells are drilled. In addition, Avant has existing and planned water recycling facilities to use for frac that significantly reduce waste.

11. **Exhibit C-9** discusses gas gathering, processing and takeaway constraints for this area and Avant's approach to address them. Avant signed an acreage dedication with Northwind for gathering, treatment, disposal, processing, and purchase of natural gas for its wells in this area, including the Grayling wells. Avant is an anchor customer for Northwind and has secured firm capacity to service Avant's development plan at Grayling Unit in addition to other nearby units. Additionally, Avant's agreement with Northwind includes an obligation to gather, treat and process sour gas and other inerts in the gas stream.

12. **Exhibit C-10** provides an overview of Avant's produced water infrastructure. To date, third-party water midstream companies have been reluctant to spend the necessary capital to address the growing need for water gathering, treating and recycling infrastructure. As shown on the exhibit, Avant has constructed and placed in-service one water recycling facility and has two additional recycling facilities planned to for construction. Beginning in July 2024, Avant will commence construction of 22 miles of gathering pipeline and an additional recycling facility. This infrastructure will be utilized to serve several Avant units, including the Grayling Unit. In total, Avant has planned to spend approximately \$50 million of capital to address water constraints in this area. This project will include surface storage of approximately 4.5 million barrels of produced water, 45 miles of gathering pipeline (including connections to other systems for offtake and disposal), 200,000 barrels per day of water gathering capacity and 180,000 barrels per day of water recycling capacity. Avant plans to obtain a significant percentage of its frac water needs from its recycling facilities to facilitate water conservation and reduce waste.

13. **Exhibit C-11** provides a summary of Avant's midstream arrangements for transportation and marketing of oil produced by the Grayling wells. As shown on the exhibit, Avant signed a ten-year acreage dedication and marketing agreement with Plains to ensure oil pipeline takeaway would be in place day one for Avant's development projects, including Grayling.

C. Reservoir Engineering – First Bone Spring

14. **Exhibit C-12** is a 2-mile type curve for Avant's proposed First Bone Spring wells, which shows that Avant's proposed development plan will produce approximately 1,504,000 more barrels of oil than Apache's proposed development.

15. **Exhibit C-13** illustrates the performance of Avant's Cutbow wells and shows that at the six wells per section spacing we are getting results that are on par with the four well per spacing Diamondback wells directly offset to Cutbow. This gives us added confidence in our development plan.

D. Reservoir Engineering – Second Bone Spring

16. **Exhibit C-14** is a 2-mile type curve for Avant's proposed Second Bone Spring wells, which shows that Avant's proposed development plan will produce approximately 1,800,000 more barrels of oil than Apache's proposed development.

E. Reservoir Engineering – Third Bone Spring

17. **Exhibit C-15** is a 2-mile type curve for Avant's proposed Third Bone Spring wells, which shows that Avant's proposed development plan will produce approximately 5,022,000 more barrels of oil than Apache's proposed development.

F. Conclusion

18. Based on the above information and analysis, it is my opinion that Avant's proposed Grayling development, which utilizes six wells per section, will produce the underlying reserves more effectively and efficiently than Apache's proposed development, which includes four wells per section. In this area, Apache's lower density proposal will fail to produce valuable reserves, resulting in waste.

19. Avant has midstream services in place and is prepared to commence operations once it is authorized to do so.

20. Avant is running active rigs in this area, is ready to commence drilling once it received APDs from the BLM, and should be permitted to proceed with its development plan.

21. For the reasons set out above, it is my opinion that granting Avant's applications will best prevent waste, protect correlative rights, and prevent the drilling of unnecessary wells.

22. The attached exhibits were either prepared by me or under my supervision or were compiled from company business records.

23. I understand this Self-Affirmed Statement will be used as written testimony in this case. I affirm my testimony above is true and correct and is made under penalty of perjury under the laws of the State of New Mexico. My testimony is made as of the date identified next to my signature below.



Shane Kelly

5/21/24

Date

Shane Kelly

Home Address
6837 Canosa St
Denver, CO 80221

shanekelly95@yahoo.com
(817) 915-9336

Professional Summary

Petroleum Engineer skilled in horizontal oil and gas field development, production, evaluation, and exploration. Knowledgeable in reservoir simulation tools as well as economic modeling programs. Can identify risks and forecasts for the recovery of oil and gas. Strong analytical skills, along with being proficient in many diverse reservoir programs and programming languages including Python. Have strong leadership skills combined with a willingness to work in a team environment.

Work Experience

AVANT NATURAL RESOURCES, Denver, CO

October, 2019 – Present

Vice President of Engineering

- Lead engineer in charge of completing, and producing all wells for Avant Natural Resources
- Manage multiple engineers with the goal of producing the best wells possible
- In charge of all reserve reports for multiple entities underneath Avant Natural Resources
- Collaborate with accounting and finance to complete multiple year end Audit reports with a 3rd party auditor
- Manage multiple databases for multiple banks that handle our loans and work closely with 3rd party engineers for quarterly loan redeterminations
- Work with the VP of Geosciences to determine the optimization of well spacing and completions on every well drilled by Avant Operating
- Responsible for 500+ acreage evaluations constantly growing the company's acreage position across New Mexico and Texas
- Manage the development schedule handling 2+ rigs and over 400 wells to drill in the next 5 years
- Developed multiple type curve areas used to quickly evaluate the value of acreage
- Managed database for the \$132MM sale of Avant Royalties to Brigham Minerals

CENTENNIAL RESOURCES, Denver, CO

September, 2018 – October, 2019

Senior Reservoir Engineer

- Primary Engineer over Lea County, New Mexico acreage position and Loving County, Texas position
- Took a half rig program to 3 rigs in 1 year with record well results in Lea County, NM
- Primary Engineer for all New Mexico OBO well proposals, Federal and State sales, trade proposals, and acreage evaluations
- Responsible for 500+ well forecasts including OBO wells

EOG RESOURCES, Midland, TX

February, 2016 – September, 2018

Reservoir Engineer II

- Primary Engineer over EOG's Lea County, New Mexico acreage position
- Worked with primary geologist to plan and execute wells for 10+ rigs in Lea County
- Primary Engineer for all New Mexico OBO well proposals, Federal and State sales, trade proposals, and acreage evaluations
- Collaborated with team to successfully down-space the Upper Wolfcamp from 660' spacing to 330' stagger development adding \$80 million per section
- Worked with geology and land to evaluate 10+ major acreage acquisitions including the successful bid for Great Western in Lea County, as well as evaluated GMT, Caza, One Energy, and others
- Responsible for 500+ well forecasts including OBO wells
- Utilized company proprietary program to run RTA on individual wells in addition to multi-well forecasts to help determine spacing patterns
- Lead reservoir engineer on the team that successfully discovered the First Bone Spring Sand in Gramma Ridge of Lea County, New Mexico
- Forecasted capital & volumes for a 17 rig program
- Worked with primary geologist and land to plan the 2017, 2018, and 2019 drilling and frac schedules to meet corporate volumes and capital goals as well as manage lease critical dates, offset depletion, and development efforts for up to 24 drilling rigs and 7 frac spreads
- Part of the team that successfully produced record wells in the Upper Wolfcamp, Third Bone Spring Sand, First Bone Spring Sand, and Leonard B (Avalon Shale) targets
- Proficient in using IHS Petra to evaluate logs and create maps for the purpose of evaluating well performance
- Mentor to new Engineers in the rotational program

EOG RESOURCES, Midland, TX

June, 2014 – January, 2016

Engineer in Training Rotation

Avant Operating, LLC
Case No. 24254
Exhibit C-1

- 4 months spent as a company man on a frac crew in the Delaware Basin; 2 months designing and writing procedures for upcoming fracs
- 6 months on a drilling rig following various company men
- 3 months as pumper in the Midland Basin; 5 months taking care of my own area as a production engineer designing gas lift/rod pump artificial lift as well as designed multiple plugging procedures
- 2 months as a facilities engineer; worked on designing a loop from our Texas assets into New Mexico in the program Fekete Piper in addition to sketching up old facility designs in Reeves county

EOG RESOURCES, Midland, TX

Summer, 2013

Completions Engineering Intern

- Used microseismic to create a statistical method to normalize data for comparison
- Correlated results with production data, sigma, and geologic perspective
- Developed method to determine proper well spacing and complexity
- Recommended completion designs for future wells

MARATHON OIL COMPANY, Houston, TX

Summer, 2010

IT Compliance Intern

- Created security policy presentation for department heads
- Worked on implementation of new systems using SDLC methodology
- Elected Media Director on the Intern Advisory Board

Education

TEXAS TECH UNIVERSITY, Lubbock, TX

Awarded BS – Petroleum Engineering

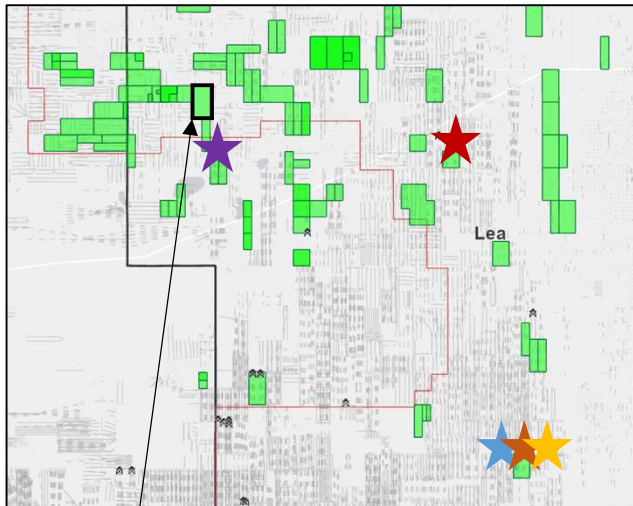
May 2014

Awarded BBA – Management Information Systems

August 2011

TOP-TIER WELL RESULTS TO-DATE

Locator Map



Proposed Grayling unit

Golden Tee 1st Bone Spring

#	Name	Op	Lat. Ft.	IP24
1	Golden Tee 306H	Avant	7,078	3,336
2	Golden Tee 302H	Avant	7,591	3,024
3	Wicked 17 State 301H	EOG	4,667	2,943
4	Golden Tee 305H	Avant	7,361	2,856
5	Duck Hunt 1 State 302H	PR	7,410	2,849
6	Golden Tee 301H	Avant	7,595	2,688
7	Duck Hunt 1 State 301H	PR	7,231	2,223
8	Righteous State 301H	EOG	7,220	1,847
9	Marlan Downey 114H	MTDR	7,418	1,672
10	Marlan Downey 113H	MTDR	7,546	1,630
Average			7,112	2,507

Golden Tee 2nd Bone Spring

#	Name	Op	Lat. Ft.	IP24
1	Duck Hunt 1 State 502H	PR	7,678	3,418
2	Golden Tee 506H	Avant	7,212	2,832
3	Duck Hunt 1 State 501H	PR	7,331	2,819
4	Carne Asada State 501H	PR	7,919	2,685
5	Airstream 24 State 506H	PR	10,332	2,602
6	Airstream 24 State 505H	PR	10,337	2,582
7	Golden Tee 502H	Avant	7,776	2,568
8	Airstream 24 State 504H	PR	10,359	2,491
9	Golden Tee 505H	Avant	7,217	2,424
10	Golden Tee 501H	Avant	7,492	2,400
Average			8,365	2,682

Golden Tee 3rd Bone Spring

#	Name	Op	Lat. Ft.	IP24
1	Golden Tee 601H	Avant	7,238	6,782
2	Chimichangas 12 602H	PR	9,819	4,048
3	Golden Tee 605H	Avant	7,459	3,816
4	Golden Tee 603H	Avant	7,208	3,744
5	Duck Hunt 1 State 601H	PR	7,311	3,615
6	Righteous 6 State 601Y	EOG	7,262	3,040
7	Pac-Man 36 601H	PR	10,485	2,991
8	Golden Tee 604H	Avant	7,210	2,760
9	Chimichangas 12 601H	CDEV	10,050	2,669
10	Jeff Hart State 134H	MTDR	10,406	2,593
Average			8,445	3,606

Cutbow 3rd Bone Spring

#	Name	Op	Lat. Ft.	IP24
1	Cutbow 36 Fed 601H	Avant	9,912	1,764
2	Cutbow 36 Fed 606H	Avant	10,335	1,344
3	Gavilon Fed Com 604H	MTDR	10,630	1,314
4	Gavilon Fed Com 602H	MTDR	10,665	1,266
5	Cutbow 36 Fed 605H	Avant	10,329	1,176
6	Gavilon Fed Com 603H	MTDR	10,613	1,161
7	Cutbow 36 Fed 602H	Avant	9,887	1,128
8	Hamon Federal 2H	Revenir	5,035	1,040
9	Chistera 32 State 002H	XTO	4,961	917
10	Chistera 32 State 003H	XTO	4,861	774
Average			8,723	1,188

Angry Angus Wolfcamp

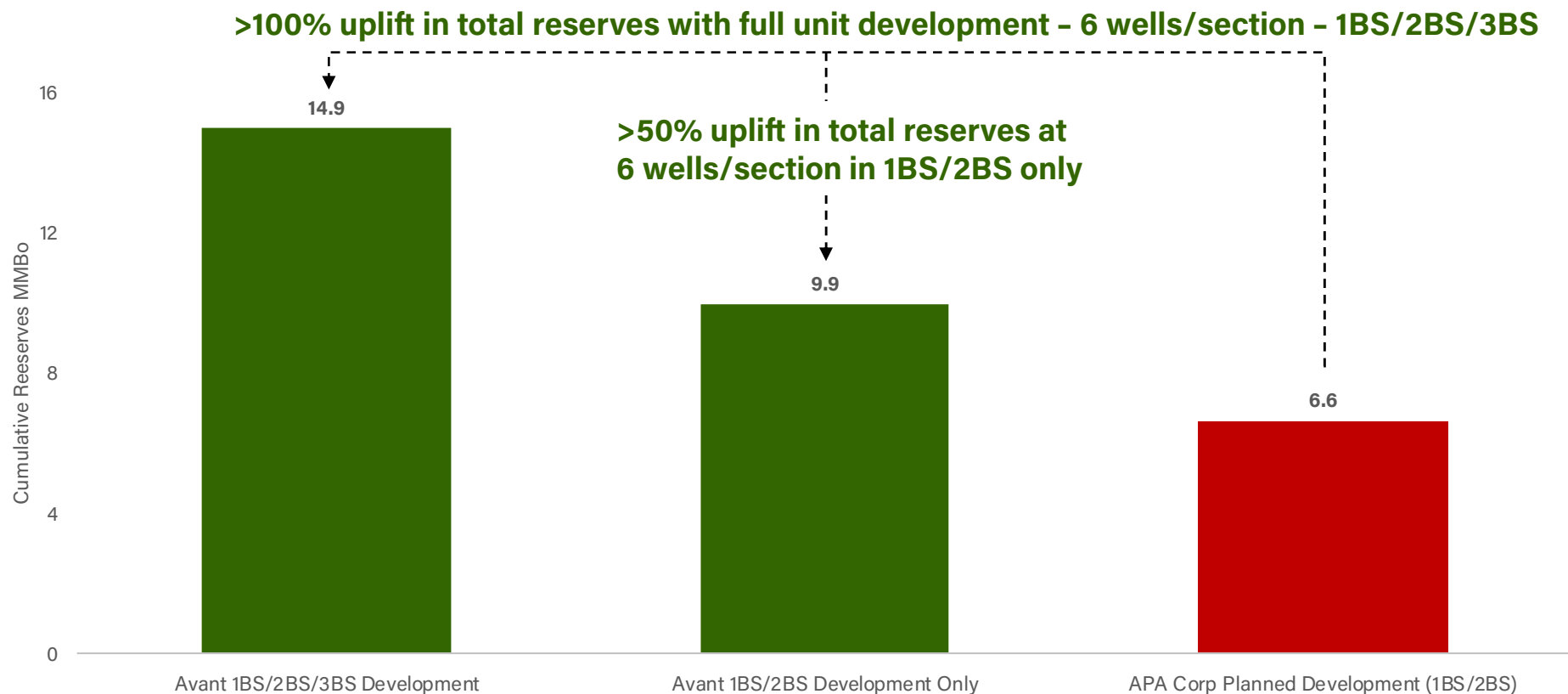
#	Name	Op	Lat. Ft.	IP24
1	Angry Angus 702H	Avant	4,871	1,416
2	Eagleclaw Fed 001H	Caza	7,247	1,069
3	Angry Angus 703H	Avant	4,844	1,008
4	Eagleclaw Fed 002H	Caza	7,171	794
5	Angry Angus 701H	Avant	4,952	744
6	Angry Angus 704H	Avant	4,816	576
7	Talon 5-8 Fed 005H	Caza	7,301	533
8	Hereford W1MD Fed 001H	Mew.	11,055	472
9	Hereford W1NC Fed 001H	Mew.	11,101	380
10	Hereford W1OD Fed 001H	Mew.	11,105	238
Average			7,498	723



AVANT DEVELOPMENT PLAN RELATIVE TO APA CORP

Overview

- Avant's Grayling development program is designed to maximize recoveries and minimize waste across the unit
 - Development based on 6 wells per section in each of the 1st, 2nd and 3rd Bone Spring, as executed by Avant in offset units
 - APA Corp's development is based on 4 wells per section in only the 1st and 2nd Bone Spring, leaving meaningful reserves behind
- Avant's development program results in over 2x total oil recoveries versus APA Corp's proposed development program



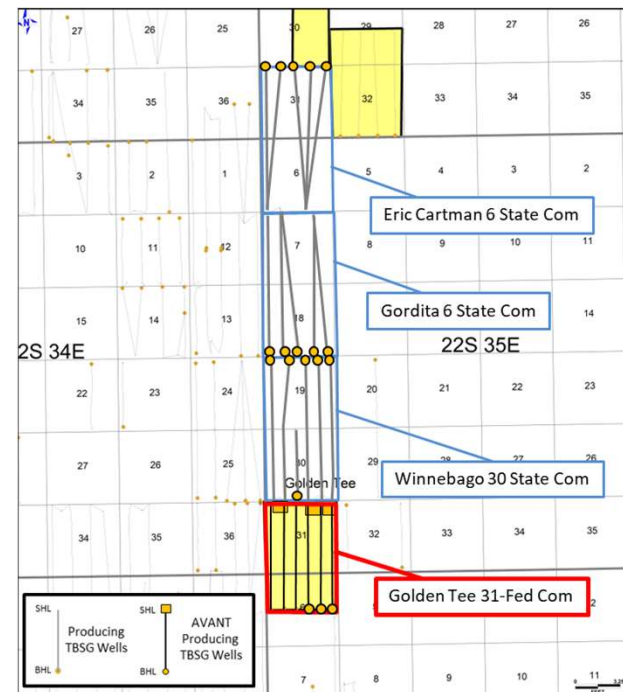
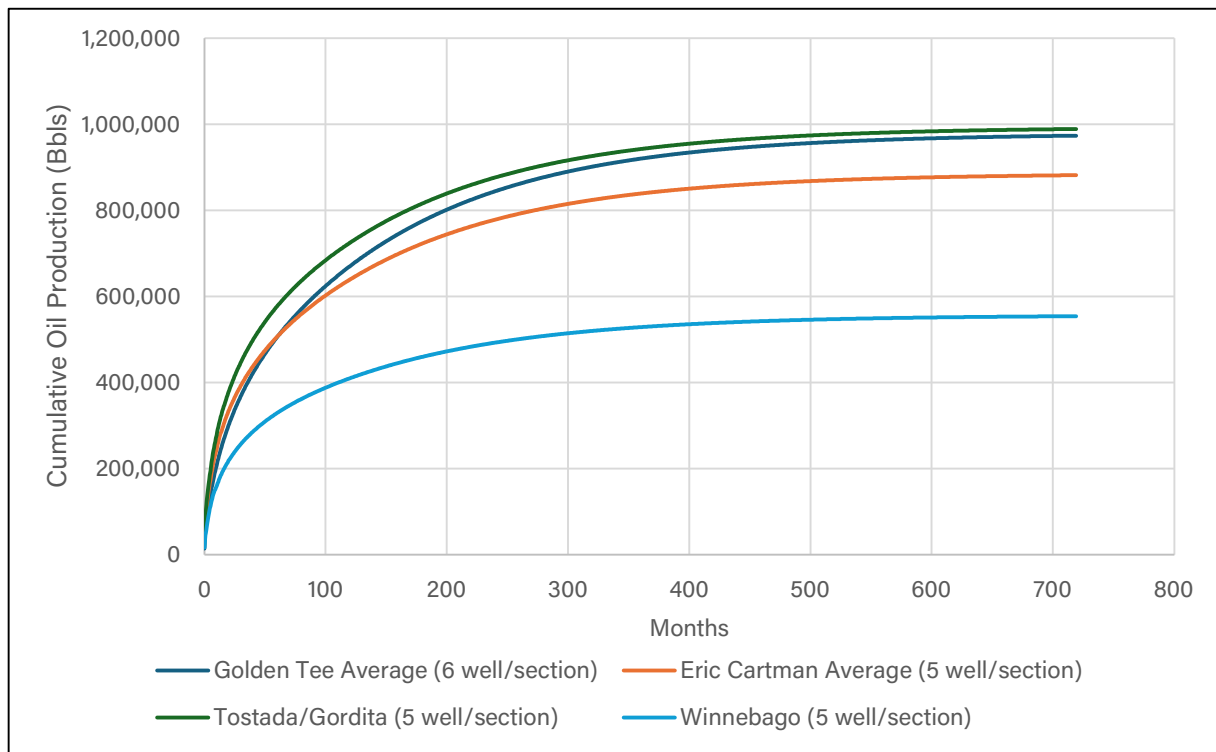
Note: Reserve volumes shown based on Avant-engineered type curves for each of the 1st, 2nd and 3rd Bone Spring.



MAXIMIZING TOTAL RECOVERIES

Avant has a proven track record of maximizing recoveries via full bench development

- Avant's extensive operational experience in New Mexico continues to drive our optimized development strategy
- Focus on maximizing total recoveries within each unit with a responsible development approach
- **Example: Avant Operating Golden Tee Unit**
 - Avant drilled 6 3BS wells at Golden Tee vs. the historical approach of 5 wells/section in the area
 - Significant outperformance observed at Golden Tee relative to other nearby units drilled by other operators
 - Sub-optimized development patterns resulted in meaningful reserves being left behind vs. Golden Tee

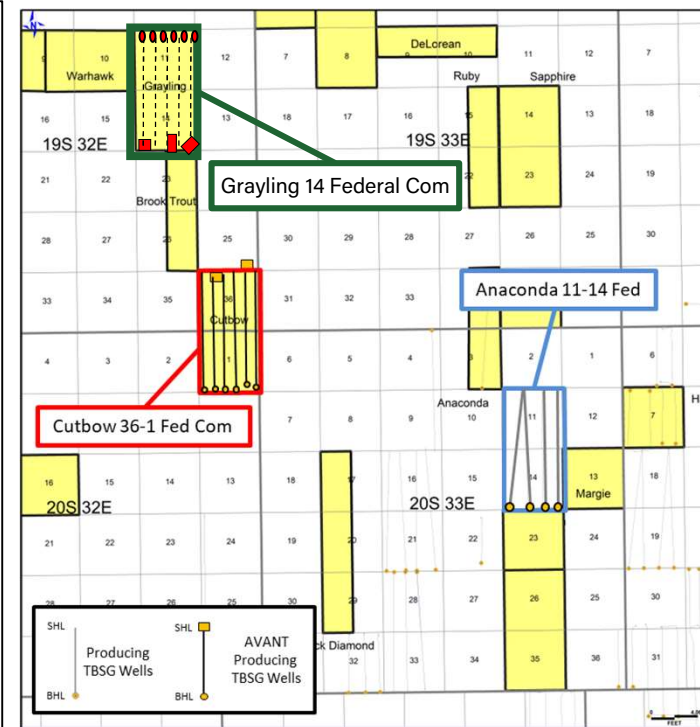
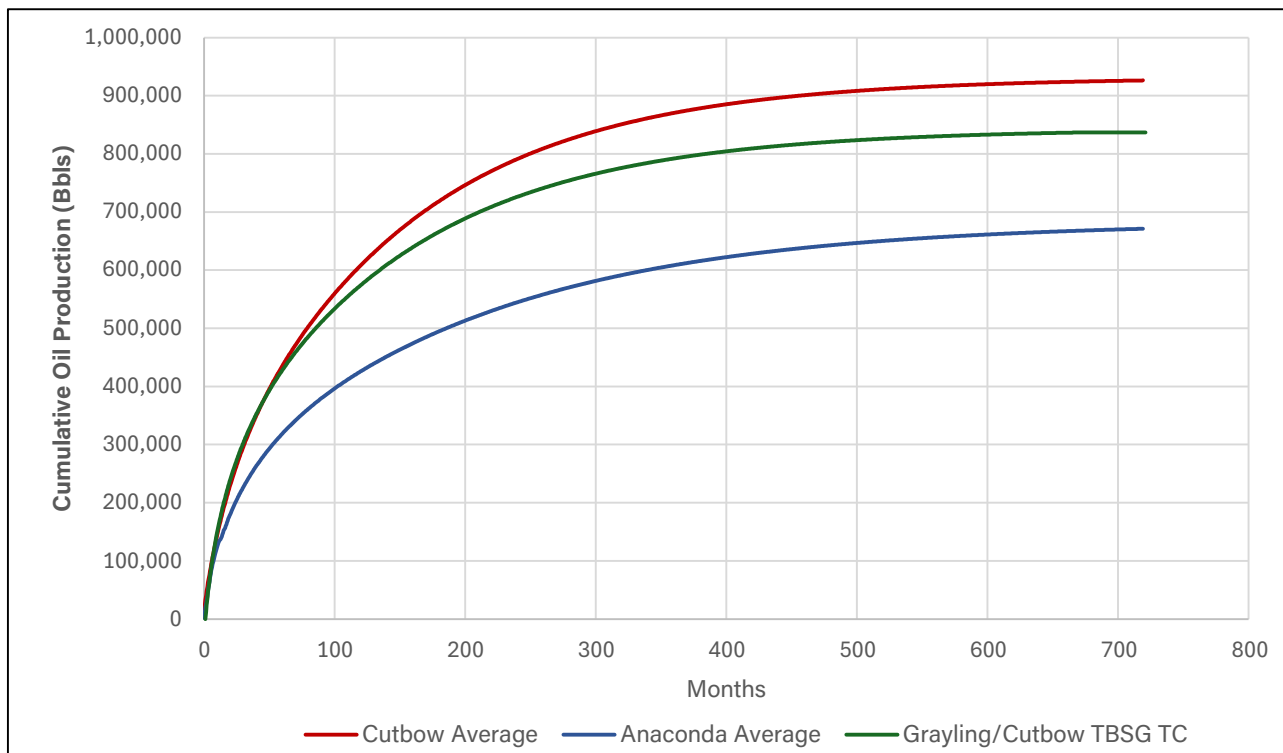


AVANT CUTBOW UNIT 3BS DEVELOPMENT

Avant has proven 6 wells/section in 3BS maximizes recoveries without performance degradation

▪ **Example: Avant Operating Cutbow Unit vs. Earthstone Anaconda Unit**

- Avant drilled 6 3BS wells in two packages vs. Earthstone’s development at 4 wells per section in higher-quality rock
- Avant’s Cutbow wells are expected to significantly outperform Anaconda wells on average despite higher rock quality and wider densities at Anaconda
- Under-development at the Anaconda Unit to result in lower overall recoveries based on current forecasts
- Avant expects Grayling 3BS wells to outperform Cutbow on average as we plan to develop all 6 wells in one package



Production data normalized to 10,000' lateral

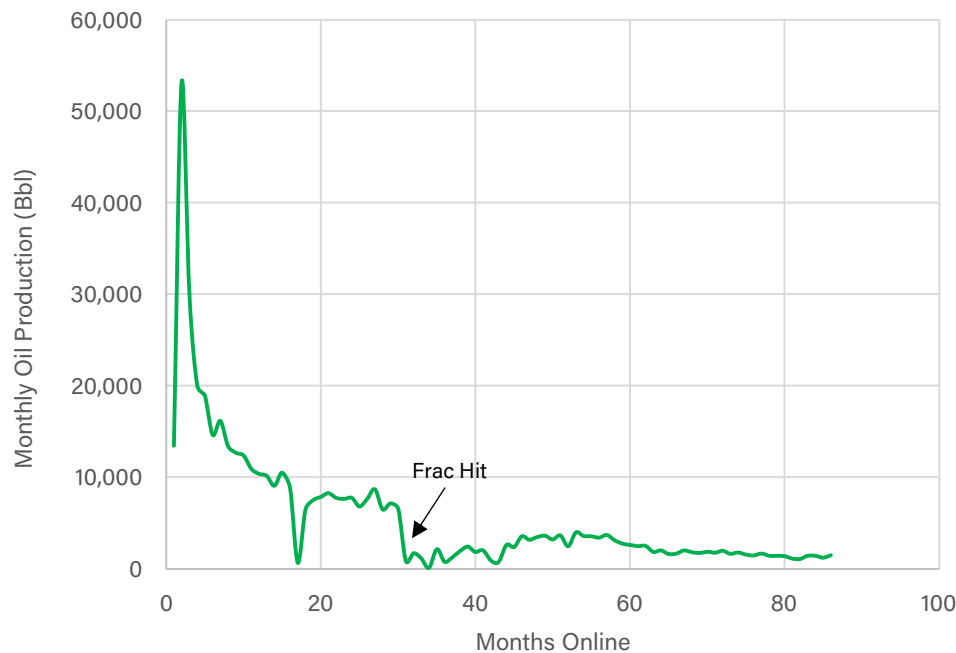


AVANT'S FULL BENCH DEVELOPMENT APPROACH

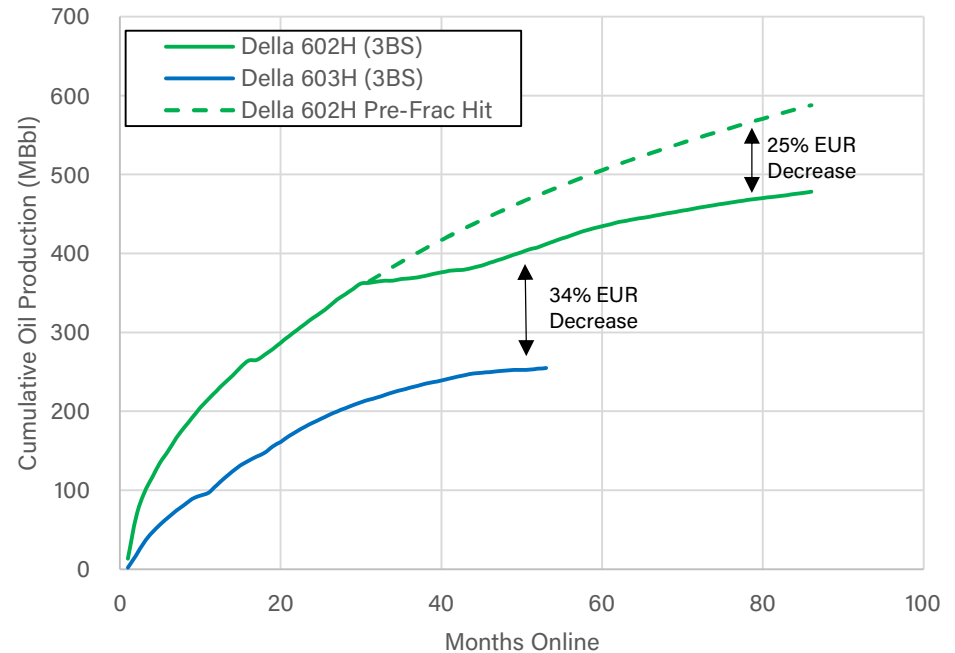
Avant is focused on avoiding EUR degradation by developing each target zone in one package

- Avant firmly believes that development of each zone in a single package is the optimal way to develop its Grayling unit
- Avoids frac hits and unnecessary parent/child well issues that adversely impact well performance
- Example: EOG Della 29 Fed Com 3BS Wells:**
 - EOG drilled an initial 2-well pad, followed ~3 years later by a 4-well pad targeting the 3BS
 - Della 29 Federal Com 602H (first package) was most impacted by frac of the offset second package, losing 25% of its potential EUR from the frac hit of the adjacent Della 29 Federal Com 603H (second package) 880' away
 - The potential / expected EUR for the Della 603H was decreased by ~34% as a result of depletion from the offset 602H

Dela 602H Performance



Impact of Frac Hit - Della 602H vs. 603H



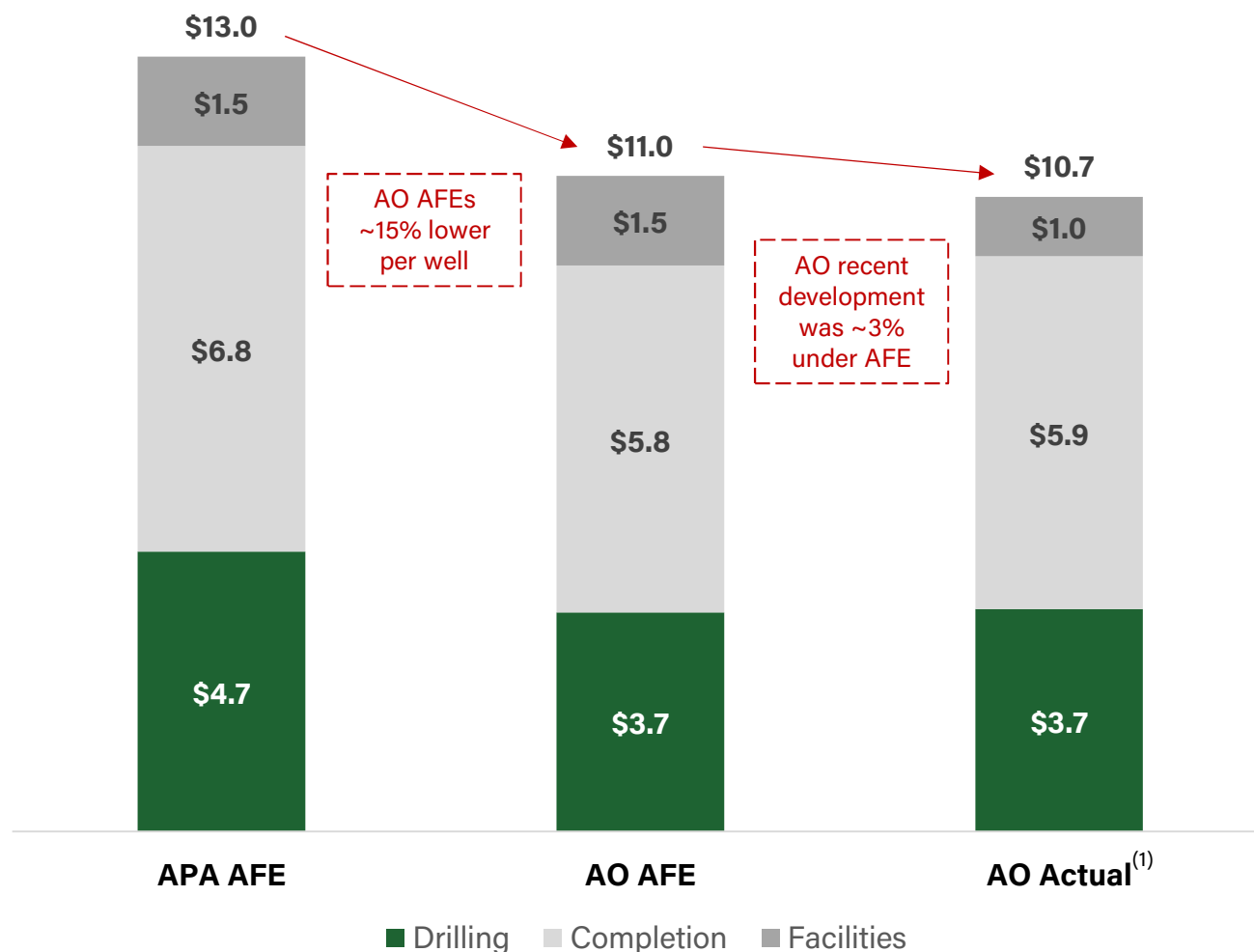
AO vs. APA CORP DEVELOPMENT COSTS

Avant has lower AFEs than APA and a proven track record of controlling costs

Overview

- Avant's proposal is more capital efficient for WI owners, with 15% lower AFEs than APA Corp on a per well basis for the First Bone Spring
- Avant's expertise in drilling 4-string casing design has resulted in meaningful cost improvements over time in this area
- D&C&F costs for recent Avant 1BS well(s) at Cutbow are projected to be ~3% below current Grayling AFE

AO vs. APA Corp 1BS AFE Comparison (\$ MM)



(1) Avant Actuals based on recent Cutbow wells.



CUTBOW DEVELOPMENT LESSONS LEARNED

- Development density of 6 wells per section proved to be optimal
- Drilling and completing each zone in one package is critical as to avoid degradation from offset depletion
- Co-development of multiple zones simultaneously can further mitigate the impact of offset depletion as well as minimize downtime for shut-ins for offset frac
- Reliable takeaway solutions for oil, gas and water are critical to avoid production curtailment and suboptimal lift operations
- Higher than expected water cut in deeper zones further emphasizes need for reliable water takeaway
- Ongoing improvements in drilling efficiencies with 4-string design has driven meaningful cost savings on recent pads
- Refined completion design has resulted in flatter production declines, supporting tighter densities vs. other companies

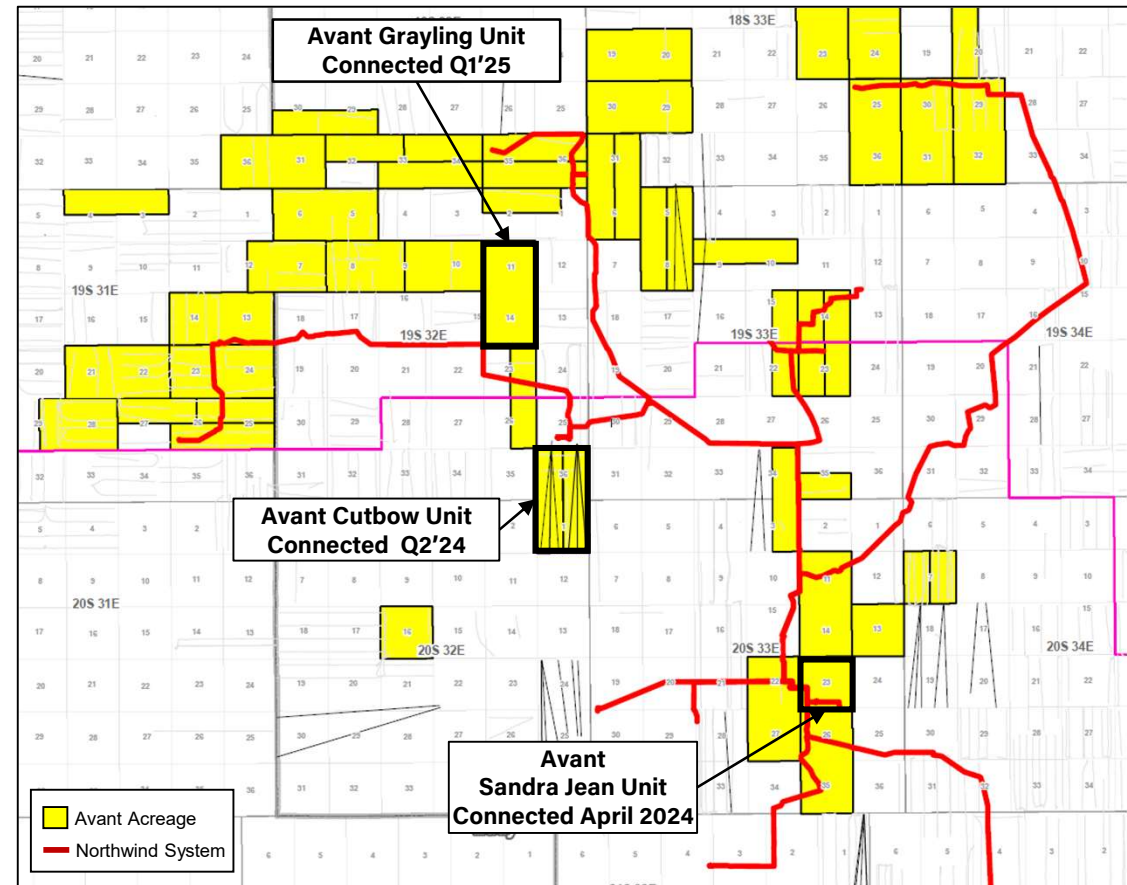


AVANT AS ANCHOR FOR NEW LEA COUNTY SYSTEM

Overview

- This area does not have adequate gas gathering and transportation to support a meaningful development project
 - Avant's recent development at Cutbow has maxed out 3rd party capacity
- Significant 3rd party investment is needed for this area to increase flow assurance and prevent waste
- Avant entered into an agreement with Northwind Midstream Partners in November 2023 that will help alleviate gas takeaway constraints in this area
 - Avant is an anchor customer for Northwind
 - Avant signed an acreage dedication and entered into an AMI to facilitate the build-out
 - Grayling connection is currently in progress, with in-service date scheduled for March 2025
- Includes an obligation to gather, treat and process sour gas
- Obligation to connect to Avant CTB's across the entire acreage position
- Firm capacity secured in order to capture 100% of Avant's forecasted volumes

Northwind-Avant System



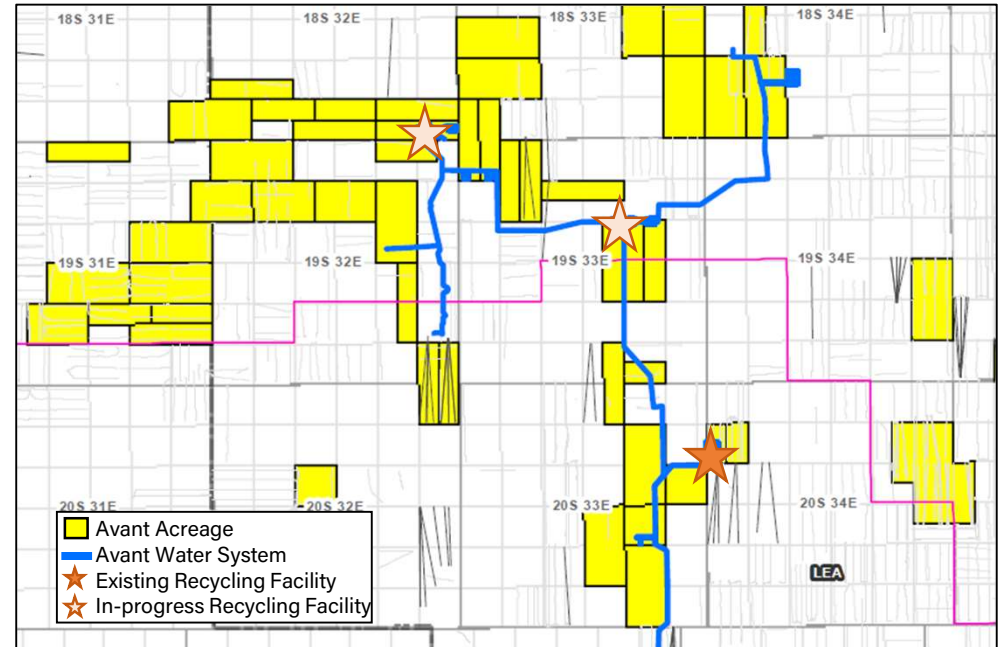
Avant has unique access to gas takeaway that is necessary to support a prudent development plan, prevent flaring and reduce waste



INVESTING \$50 MM TO SOLVE WATER CONSTRAINTS

Avant is spending significant capital in water infrastructure to ensure pipeline and recycling solutions are in place

- 3rd party water midstream companies are reluctant to spend the necessary capital to address the growing need for water gathering and recycling infrastructure
- Avant's consolidated position and significant activity in the area support Avant's investment in water infrastructure
- Adequate water takeaway does not exist to support a multi-well horizontal development project
- Avant is planning to spend \$50 million to create a fully-integrated water gathering and recycling system
 - 2024 approved budget of \$15.4 million
 - Portion of the system is currently in service
 - Ample capacity to supply water for frac at Grayling as well as gather 100% of the produced volumes
 - Full system in service late 4Q'24 / early Q1'25
- Avant's system will include:
 - ~4.5 million barrels of surface storage
 - ~45 miles of 12" to 20" gathering pipeline
 - ~200k barrels per day of water gathering capacity
 - ~180k barrels per day of water recycling capacity
 - Takeaway agreements for offtake/disposal

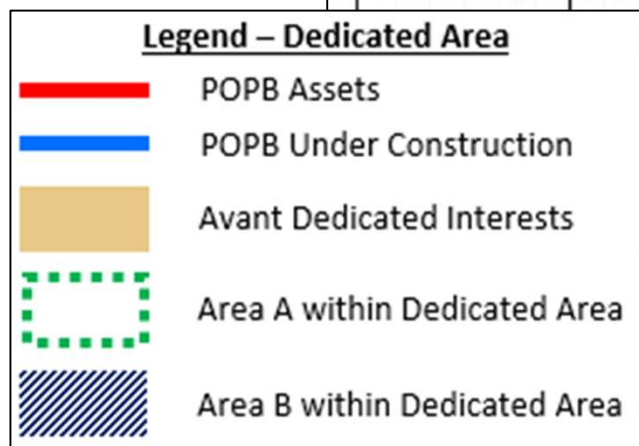
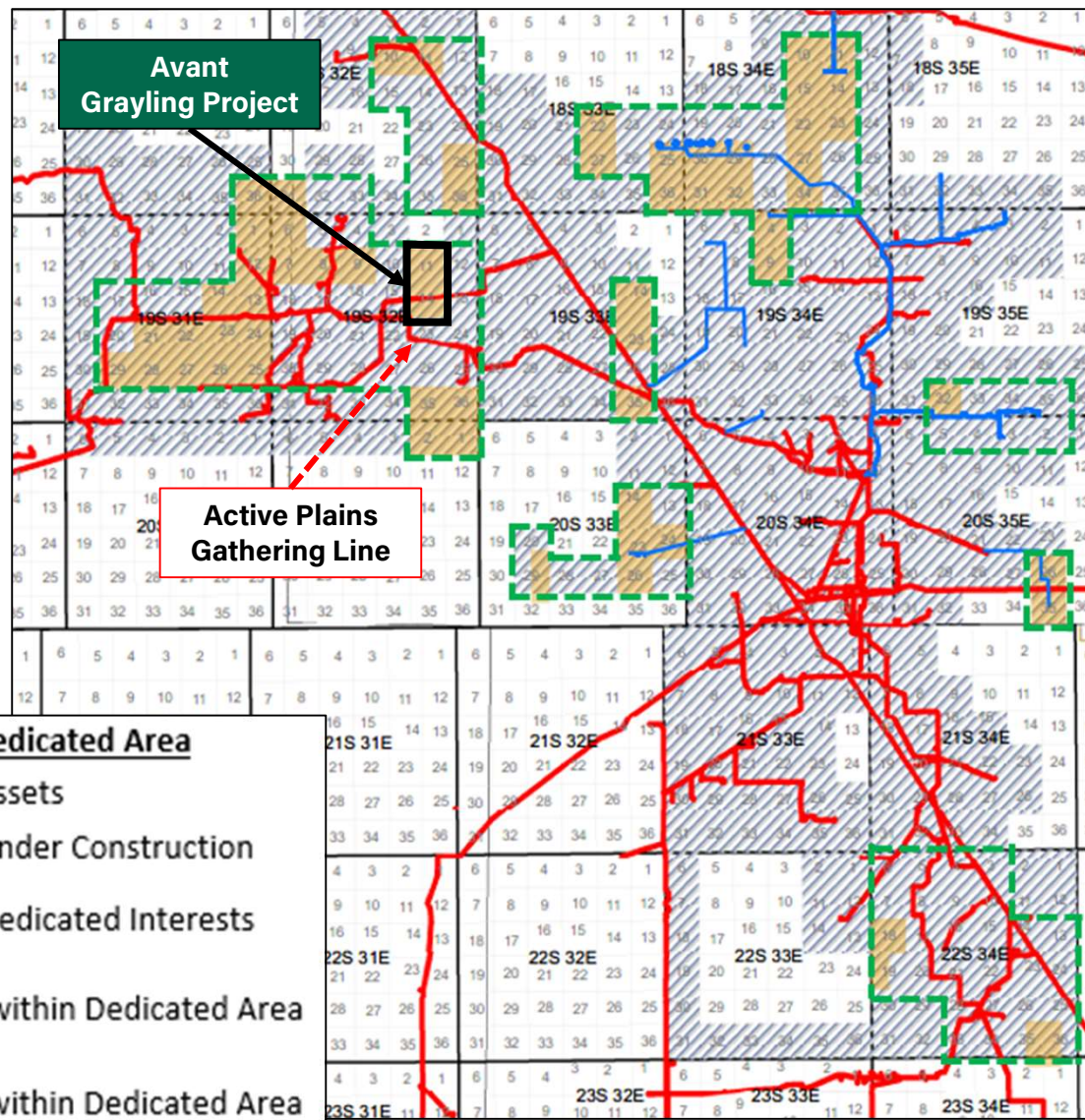


RELIABLE OIL PIPELINE SOLUTION IN PLACE

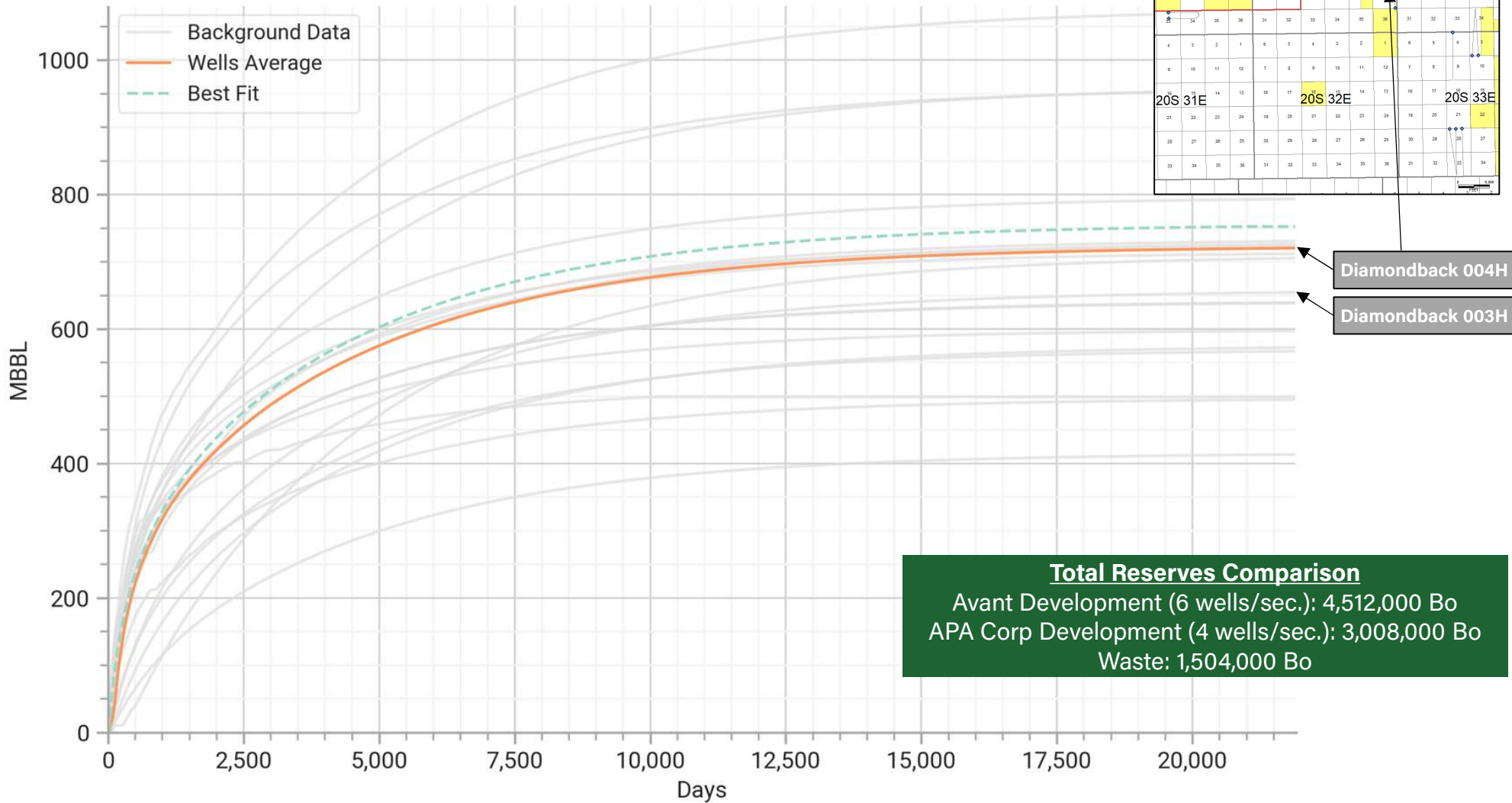
Overview

- 10-year dedication and marketing agreement with Plains effective December 1, 2023
- Obligated to connect to CTB's within the Area A dedication (green dotted line) regardless of well count
 - Grayling is located within the Area A dedication
- Plains has infrastructure in-place to gather produced oil volumes on day 1 of production
- Avant plans to have 100% of the oil on pipeline in order to eliminate truck traffic and associated waste

Plains Oryx Permian Basin Pipeline (Plains)



1st BONE SPRING 2-MILE TYPE CURVE

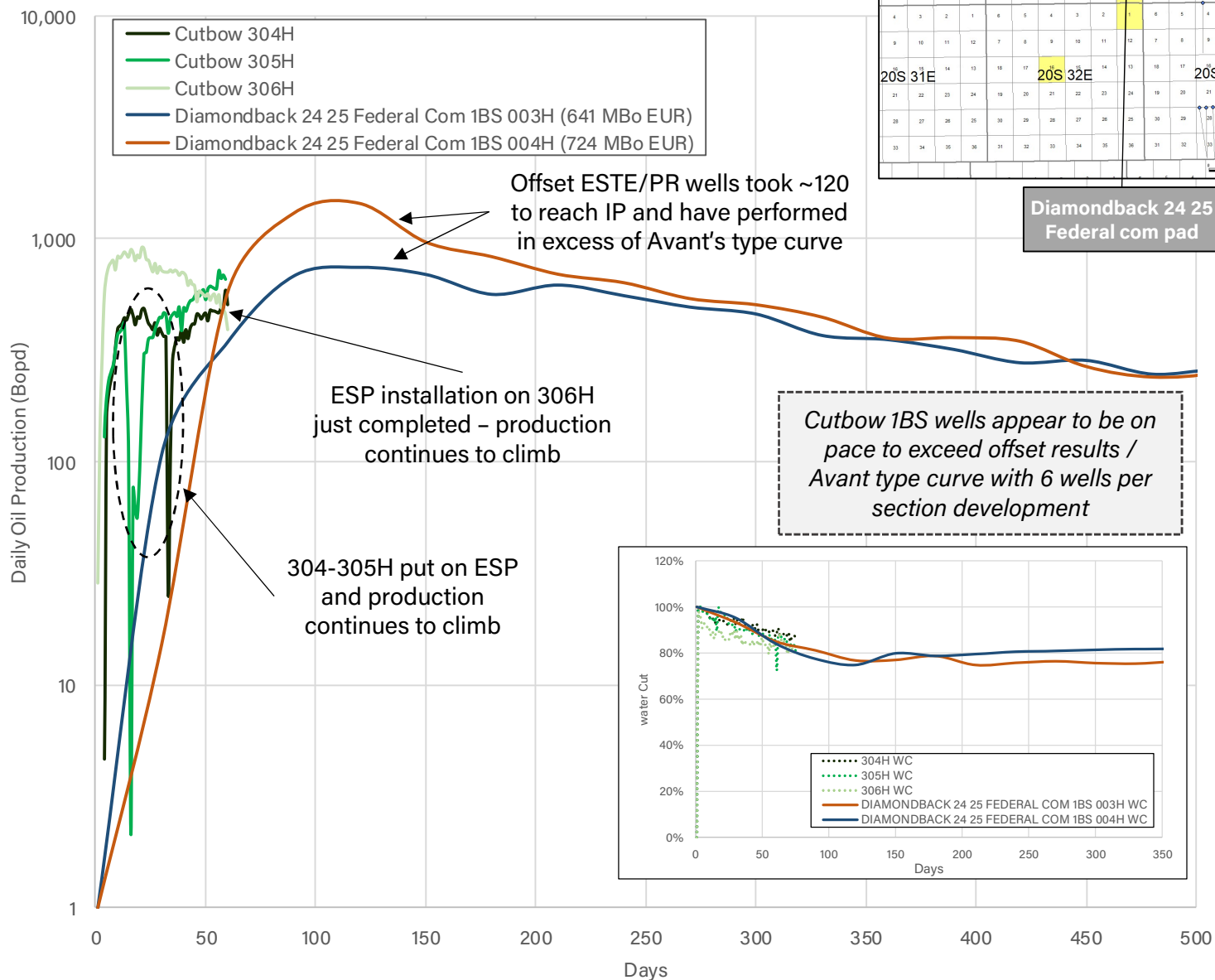


Well	Oil EUR	Gas EUR	Boe EUR	Well Count	Total Reserves Captured
1BS Typecurve	752 MBo	1,444 MMcf	993 MBoe	6	5,956 MBoe



CUTBOW 1BS WELL PERFORMANCE

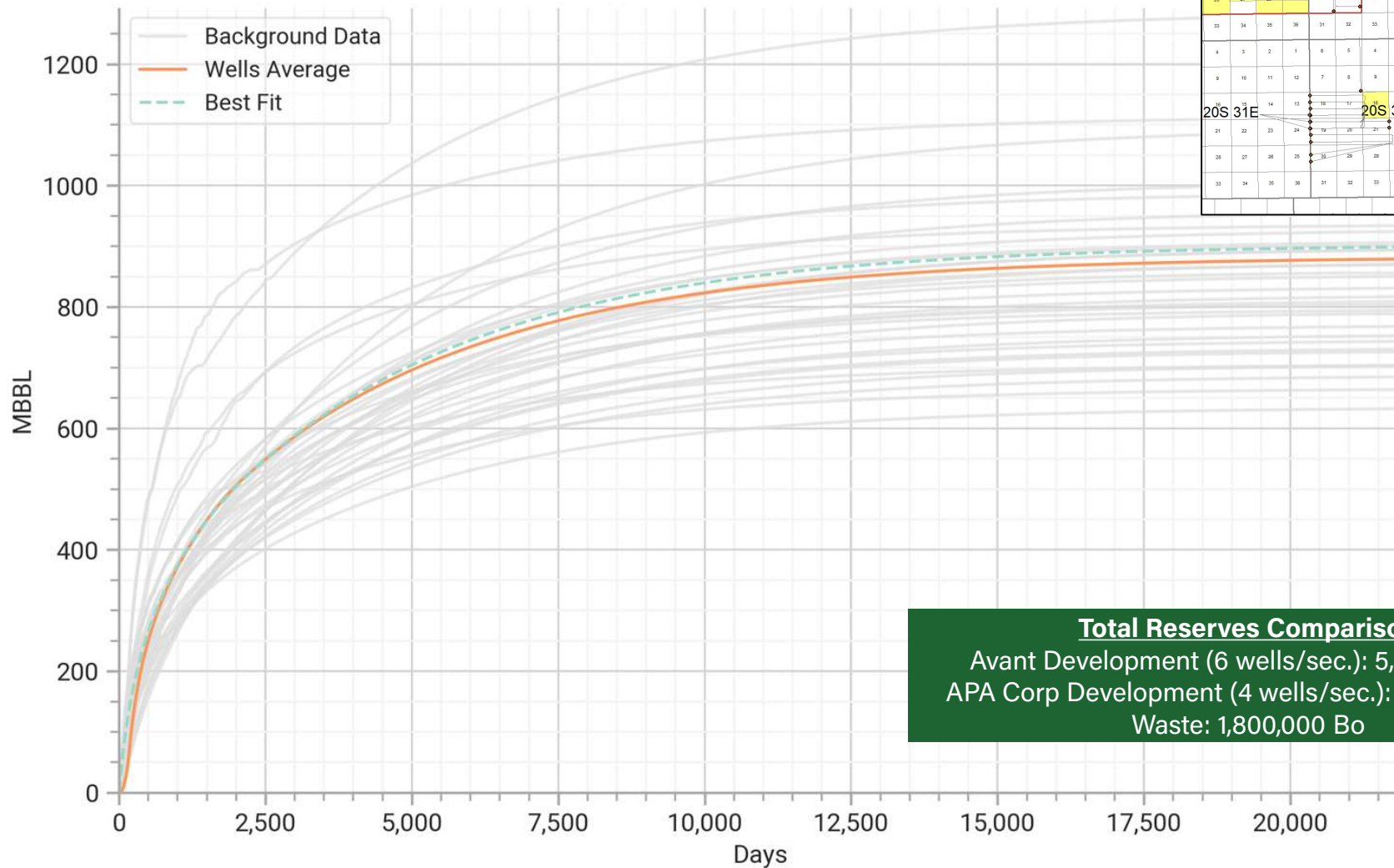
- 3 well package targeting the 1st Bone Spring (spaced at 6 wells per section)
- Offset 2019 Earthstone wells spaced at 4 wells per section
- Avant results have been in-line with / in excess of the wider-spaced Earthstone Diamondback wells
- Earthstone wells IP'd in ~120 days and have exceeded Avant type curve
- Avant wells continuing to climb on ESP – expected to IP in-line with offset wells, if not higher



Cutbow 1BS wells appear to be on pace to exceed offset results / Avant type curve with 6 wells per section development



2nd BONE SPRING 2-MILE TYPE CURVE

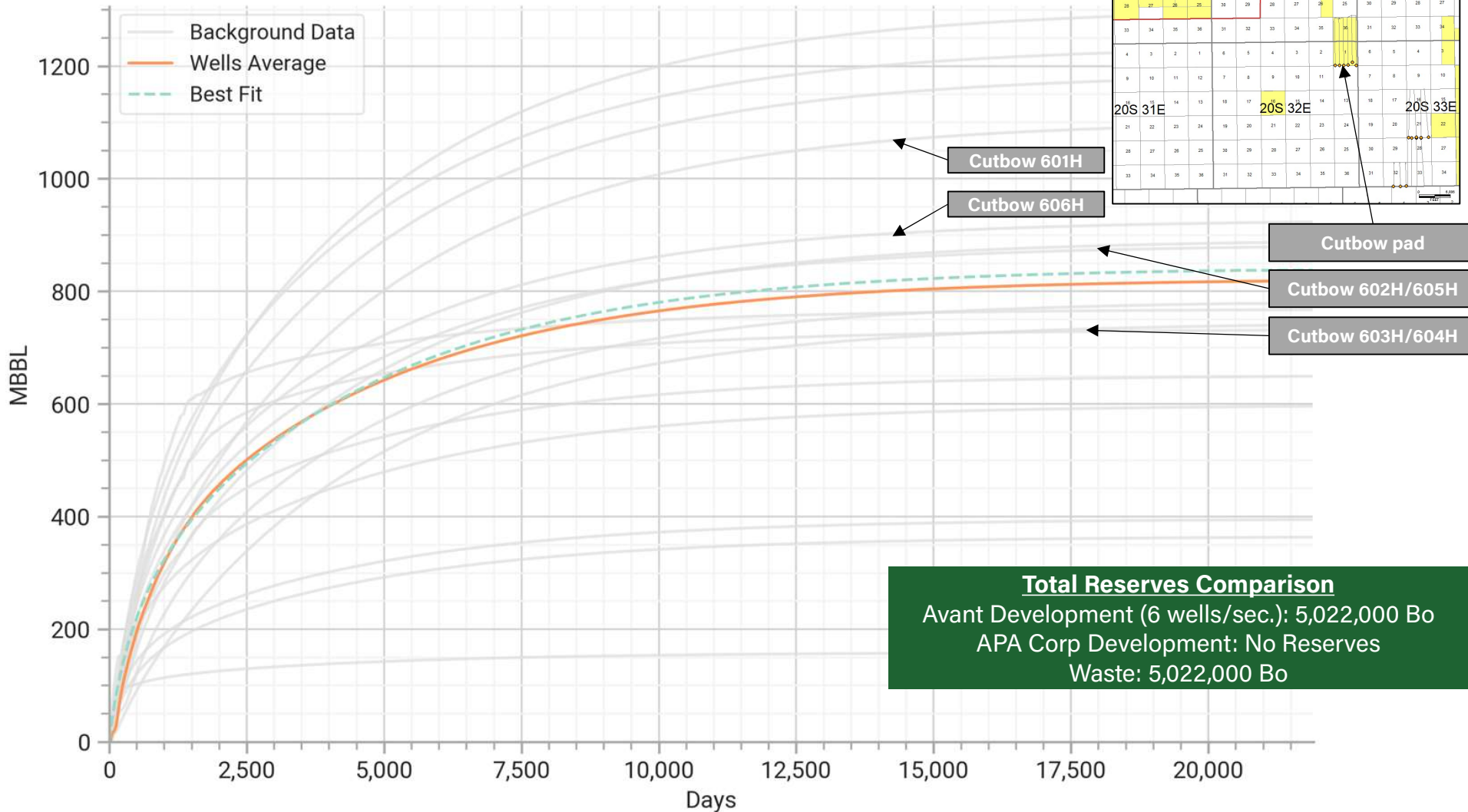


Total Reserves Comparison
 Avant Development (6 wells/sec.): 5,400,000 Bo
 APA Corp Development (4 wells/sec.): 3,600,000 Bo
 Waste: 1,800,000 Bo

Well	Oil EUR	Gas EUR	Boe EUR	Well Count	Total Reserves Captured
2BS Typecurve	900 MBo	1,312 MMcf	1,119 Mboe	6	6,712 MBoe



3rd BONE SPRING 2-MILE TYPE CURVE



Well	Oil EUR	Gas EUR	Boe EUR	Well Count	Total Reserves Captured
3BS Typecurve	837 MBo	1,008 MMcf	1,005 Mboe	6	6,030 MBoe



EXHIBIT D and Sub-Exhibits



NOTICE



**STATE OF NEW MEXICO
DEPARTMENT OF ENERGY, MINERALS AND NATURAL RESOURCES
OIL CONSERVATION DIVISION**

**APPLICATION OF AVANT OPERATING, LLC
FOR COMPULSORY POOLING AND APPROVAL
OF NON-STANDARD SPACING UNIT,
LEA COUNTY, NEW MEXICO**

Case No. 24254

**SELF-AFFIRMED STATEMENT
OF DANA S. HARDY**

1. I am attorney in fact and authorized representative of Avant Operating, LLC, the Applicant herein.

2. I am familiar with the Notice Letter attached as **Exhibit D-1** and caused the Notice Letter, along with the Application in this case, to be sent to the parties set out in the chart attached as **Exhibit D-2**.

3. Exhibit D-2 also provides the date each Notice Letter was sent and the date each return was received.

4. Copies of the certified mail green cards and white slips are attached as **Exhibit D-3** as supporting documentation for proof of mailing and the information provided on Exhibit D-2.

5. On March 5, 2024, I caused a notice to be published to all interested parties in the Hobbs News-Sun. An Affidavit of Publication from the Legal Clerk of the Hobbs News-Sun, along with a copy of the notice publication, is attached as **Exhibit D-4**.

6. I understand this Self-Affirmed Statement will be used as written testimony in the subject cases. I affirm that my testimony above is true and correct and it made under penalty of perjury under the laws of the State of New Mexico. My testimony is made as of the date handwritten next to my signature below.

/s/ Dana S. Hardy
Dana S. Hardy

May 20, 2024
Date

**Avant Operating, LLC
Case No. 24254
Exhibit D**



hinklelawfirm.com

HINKLE SHANOR LLP

ATTORNEYS AT LAW

P.O. BOX 2068

SANTA FE, NEW MEXICO 87504

505-982-4554 (FAX) 505-982-8623

WRITER:
Dana S. Hardy, Partner
dhardy@hinklelawfirm.com

February 27, 2024

VIA CERTIFIED MAIL
RETURN RECEIPT REQUESTED

TO ALL PARTIES ENTITLED TO NOTICE

Re: Case No. 24254 – Application of Avant Operating, LLC for Compulsory Pooling and Approval of Non-Standard Spacing Unit, Lea County, New Mexico.

To whom it may concern:

This letter is to advise you that the enclosed application was filed with the New Mexico Oil Conservation Division. The hearing will be conducted on **March 21, 2024**, beginning at 8:15 a.m.

The hearing will be conducted in a hybrid fashion, both in-person at the Energy, Minerals, Natural Resources Department, Wendell Chino Building, Pecos Hall, 1220 South St. Francis Drive, 1st Floor, Santa Fe, NM 87505 and via the WebEx virtual meeting platform. To participate virtually, see the instructions posted on the OCD Hearings website: <https://www.emnrd.nm.gov/o cd/hearing-info/>. You are not required to attend this hearing, but as an owner of an interest that may be affected by this application, you may appear and present testimony. Failure to appear at that time and become a party of record will preclude you from challenging the matter at a later date.

Pursuant to Division Rule 19.15.4.13.B, a party who intends to present evidence at the hearing shall file a pre-hearing statement and serve copies on other parties, or the attorneys of parties who are represented by counsel, at least four business days in advance of a scheduled hearing, but in no event later than 5:00 p.m. Mountain Time, on the Thursday preceding the scheduled hearing date. The statement must be submitted through the OCD E-Permitting system (<https://wwwapps.emnrd.nm.gov/o cd/o cdpermitting/>) or via e-mail to ocd.hearings@emnrd.nm.gov and should include: the names of the parties and their attorneys, a concise statement of the case, the names of all witnesses the party will call to testify at the hearing, the approximate time the party will need to present its case, and identification of any procedural matters that are to be resolved prior to the hearing.

Please contact Tiffany Sarantinos, Senior Landman at Avant Operating, LLC, at (720) 746-5048, if you have questions regarding these matters.

Sincerely,

/s/ Dana S. Hardy
Dana S. Hardy

Avant Operating, LLC
Case No. 24254
Exhibit D-1

Enclosure

PO BOX 10
ROSWELL, NEW MEXICO 88202
(575) 622-6510
FAX (575) 623-9332

7601 JEFFERSON ST NE · SUITE 180
ALBUQUERQUE, NEW MEXICO 87109
505-858-8320
(FAX) 505-858-8321

PO BOX 2068
SANTA FE, NEW MEXICO 87504
(505) 982-4554
FAX (505) 982-8623

**STATE OF NEW MEXICO
DEPARTMENT OF ENERGY, MINERALS AND NATURAL RESOURCES
OIL CONSERVATION DIVISION**

**APPLICATION OF AVANT OPERATING, LLC
FOR COMPULSORY POOLING AND APPROVAL
OF NON-STANDARD SPACING UNIT,
LEA COUNTY, NEW MEXICO**

Case No. 24254

NOTICE LETTER CHART

PARTY	NOTICE LETTER SENT	RETURN RECEIVED
Acacia Resources LLC 1500 S Dairy Ashford Rd., Ste. 32 Houston, TX 77077-3854	02/27/24	03/08/24
Susannah D. Adelson, Trustee of the James Adelson & Family 2015 Trusts 15 E. 5th St., Suite 300 Tulsa, OK 74103	02/27/24	03/05/24
Roger John Allen and Nancy Edge Jennings Allen, Trustees of The Allen Family Revocable Trust, dated May 19, 2000 3623 Overbrook Dr. Dallas, TX 75205	02/27/24	Per USPS Tracking (Last Checked 05/20/24): 03/01/24 – Delivered to individual at the address.
Alpha Energy Partners, LLC 508 W. Wall St., Ste. 1200 Midland, TX 79701	02/27/24	03/11/24
Apache 1996 A Trust 2000 Post Oak Blvd., Ste. 100 Houston, TX 77056-4400	02/27/24	03/08/24
Apache Corporation 2000 Post Oak Blvd., Suite #100 Houston, TX 77056-4400	02/27/24	03/18/24
Apache Corporation 303 Veterans Airpark Ln. Midland, TX 79705-4572	02/27/24	03/04/24
Arrowhead Oil Corp. PO Box 548 Artesia, NM 88211	02/27/24	03/12/24 Return to sender.
BP America Production Co 501 Westlake Park Blvd. Houston, TX 77079	02/27/24	03/05/24
BR2 Holdings, LLC 1749 South Blvd. Houston, TX 77098	02/27/24	04/02/24 Return to sender.

**Avant Operating, LLC
Case No. 24254
Exhibit D-2**

**STATE OF NEW MEXICO
DEPARTMENT OF ENERGY, MINERALS AND NATURAL RESOURCES
OIL CONSERVATION DIVISION**

**APPLICATION OF AVANT OPERATING, LLC
FOR COMPULSORY POOLING AND APPROVAL
OF NON-STANDARD SPACING UNIT,
LEA COUNTY, NEW MEXICO**

Case No. 24254

NOTICE LETTER CHART

Beverly Jean Renfro Barr, Trustee of Family Trust uwo Richard K. Barr 8027 Chalk Knoll Dr. Austin, TX 78735	02/27/24	03/04/24 Return to sender.
Barstow Energy LLC PO Box 50880 Midland, TX 79710-0880	02/27/24	03/08/24
Bettis Brothers Inc 500 W Texas, #830 Midland, TX 79701	02/27/24	03/08/24
Travis and Patricia Bowles 5911 S. Indianapolis Place Tulsa, OK 74135	02/27/24	03/05/24
Bureau of Land Management 301 Dinosaur Trail Santa Fe, NM 87508	02/27/24	03/04/24
Burlington Resources Oil & Gas Company LP PO Box 51810 Midland, TX 79710	02/27/24	04/02/24 Return to sender.
COG Operating LLC 600 W Illinois Ave Midland, TX 79701	02/27/24	03/08/24
CXA Oil & Gas Holdings, LP 6000 Legacy Dr. Plano, TX 75024-3601	02/27/24	03/18/24
Callaway Prod Co. Inc. 415 W Wall St., Ste. 205 Midland, TX 79701-4417	02/27/24	03/20/24 Return to sender.
Cayuga Royalties, LLC PO Box 540711 Houston, TX 77254	02/27/24	04/02/24 Return to sender.
Centennial PO Box 1837 Roswell, NM 88202-1837	02/27/24	03/08/24

**STATE OF NEW MEXICO
DEPARTMENT OF ENERGY, MINERALS AND NATURAL RESOURCES
OIL CONSERVATION DIVISION**

**APPLICATION OF AVANT OPERATING, LLC
FOR COMPULSORY POOLING AND APPROVAL
OF NON-STANDARD SPACING UNIT,
LEA COUNTY, NEW MEXICO**

Case No. 24254

NOTICE LETTER CHART

Chase Mack C Trustee 2103 W Main St. Artesia, NM 88210-3701	02/27/24	03/06/24
Chase Oil Corp. 11352 Lovington Hwy Artesia, NM 88210-9634	02/27/24	03/06/24
Chevron Midcontinent, L.P. 6001 Bollinger Canyon Rd. San Ramon, CA 94583	02/27/24	03/08/24
Chisos Ltd. 1331 Lamar St., Ste. 1077 Houston, TX 77010-3135	02/27/24	03/08/24
Cibolo Oil & Gas, LLC 3600 Bee Cave Rd., Ste. 102 West Lake Hills, TX 78746	02/27/24	05/16/24 Return to sender.
Cibolo Royalties I, LLC 3600 Bee Cave Rd., Ste. 102 West Lake Hills, TX 78746	02/27/24	05/16/24 Return to sender.
Cody Energy Inc. 7555 E Hamden Ave #600 Denver, CO 80231	02/27/24	Return card received on 03/04/24. Return to sender received on 03/12/24.
Colgate Energy Management, LLC 300 N. Marienfeld St., Suite 1000 Midland, TX 79701	02/27/24	03/04/24
Colgate Opportunistic Investments I, LLC 300 N. Marienfeld St., Suite 1000 Midland, TX 79701	02/27/24	03/04/24
Compass Oil & Gas, LP PO Box 1389 Midland, TX 79702-1389	02/27/24	03/08/24
Coterra Energy 1700 Lincoln Street Denver, CO 80203	02/27/24	03/18/24

**STATE OF NEW MEXICO
DEPARTMENT OF ENERGY, MINERALS AND NATURAL RESOURCES
OIL CONSERVATION DIVISION**

**APPLICATION OF AVANT OPERATING, LLC
FOR COMPULSORY POOLING AND APPROVAL
OF NON-STANDARD SPACING UNIT,
LEA COUNTY, NEW MEXICO**

Case No. 24254

NOTICE LETTER CHART

Coyote Oil & Gas LLC PO Box 1708 Hobbs, NM 88241-1708	02/27/24	03/04/24
Susan Jennings Croft, Katie Elizabeth Croft, and Justin Jennings Croft, Co-Trustees of the Croft Living Trust, dated Sep. 25, 2020 11700 Preston Rd., Suite 660, PMB 390 Dallas, TX 75230	02/27/24	Per USPS Tracking (Last Checked 05/20/24): 03/05/24 – Item in transit to the next facility.
Cross Border Resources Inc. 14282 Gillis Rd Farmers Branch, TX 75244-3715	02/27/24	03/20/24 Return to sender.
DENM Holdco, LLC 3724 Hulen St. Fort Worth, TX 76107	02/27/24	Per USPS Tracking (Last Checked 05/20/24): 03/01/24 – Delivered to individual at the address.
Delmar Holdings LP 1221 Lamar St., Ste. 1328 Houston, TX 77010-3050	02/27/24	03/12/24 Return to sender.
Dixie Lake Operating LLC PO Box 2109 Longview, TX 75606-2109	02/27/24	03/07/24
Dominion Oklahoma Texas Expl & Prod Inc. 14000 Quail Springs Pkwy., Ste. 6 Oklahoma City, OK 73124-2600	02/27/24	Per USPS Tracking (Last Checked 05/20/24): 03/01/24 – Item forwarded to a different address.
EOG Resources 1111 Bagby Street, Sky Lobby 2 Houston, TX 77002	02/27/24	03/25/24
EOG Resources Inc. 5509 Champions Drive Midland, TX 79706	02/27/24	03/08/24

**STATE OF NEW MEXICO
DEPARTMENT OF ENERGY, MINERALS AND NATURAL RESOURCES
OIL CONSERVATION DIVISION**

**APPLICATION OF AVANT OPERATING, LLC
FOR COMPULSORY POOLING AND APPROVAL
OF NON-STANDARD SPACING UNIT,
LEA COUNTY, NEW MEXICO**

Case No. 24254

NOTICE LETTER CHART

Endeavor Energy Resources LP 110 N Marienfeld, #200 Midland, TX 79701-4421	02/27/24	03/04/24
Endurance Properties Inc. 15455 Dallas Pkwy., Ste. 1050 Addison, TX 75001-6721	02/27/24	03/12/24 Return to sender.
Franklin Mountain Royalty Investments, LLC 44 Cook St., Suite 1000 Denver, CO 80206	02/27/24	03/04/24
G & C Service 2502 Heath St. Artesia, NM 88210-9315	02/27/24	03/04/24
G.P.C. Oil & Gas Corporation PO Box 50982 Midland, TX 79710-0982	02/27/24	04/02/24 Return to sender.
Geronimo Holding Corporation PO Box 804 Midland, TX 79702-0804	02/27/24	Per USPS Tracking (Last Checked 05/20/24): 03/06/24 – Item picked up at postal facility.
Goodman Energy, LLC PO Box 2001 Edmond, OK 73083	02/27/24	03/04/24
Greenville Partners PO Box 50612 Midland, TX 79710-0612	02/27/24	03/26/24 Return to sender.
Roy Edward Guinnup 301 Commerce St., Suite 1830 Fort Worth, TX 76102-4189	02/27/24	03/14/24 Return to sender.
H and S Drilling Co. PO Box 701620 Tulsa, OK 74170-1620	02/27/24	Per USPS Tracking (Last Checked 05/20/24): 03/05/24 – Item in transit to next facility.

**STATE OF NEW MEXICO
DEPARTMENT OF ENERGY, MINERALS AND NATURAL RESOURCES
OIL CONSERVATION DIVISION**

**APPLICATION OF AVANT OPERATING, LLC
FOR COMPULSORY POOLING AND APPROVAL
OF NON-STANDARD SPACING UNIT,
LEA COUNTY, NEW MEXICO**

Case No. 24254

NOTICE LETTER CHART

H M Bettis Inc PO Box 1240 Graham, TX 76046	02/27/24	03/14/24
Hanesco Inc. PO Box 2588 Roswell, NM 88202	02/27/24	03/06/24
Headington Royalty Inc 1501 N Hardin Blvd., Ste. 100 McKinney, TX 75071	02/27/24	03/07/24
Hopper-Barnett Inc. PO Box 1706 Hobbs, NM 88241-1706	02/27/24	04/02/24 Return to sender.
Hunt Oil Co. 1900 N Akard St. Dallas, TX 75201-2300	02/27/24	03/04/24
Jamie E. Jennings and George J. Lee, Trustees of the Jennings-Lee Trust, dated Sep. 18, 2017 PO Box 670326 Dallas, TX 75367-0326	02/27/24	03/07/24
John H Hendrix Corp. 110 N Marienfeld, #400 Midland, TX 79701	02/27/24	03/05/24 Return to sender.
Sam H. Jolliffe, IV 3150 McMasters Rd. Billings, MT 59101	02/27/24	03/20/24 Return to sender.
Teresa H. Jolliffe 1610 North N St. Midland, TX 79701	02/27/24	03/25/24 Return to sender.
LNV Corporation 1970 Village Center Circle, Suite 1 Las Vegas, NV 89134	02/27/24	03/04/24
LOSB, Inc. P.O. Box 158 Pampa, TX 79066	02/27/24	03/25/24 Return to sender.

**STATE OF NEW MEXICO
DEPARTMENT OF ENERGY, MINERALS AND NATURAL RESOURCES
OIL CONSERVATION DIVISION**

**APPLICATION OF AVANT OPERATING, LLC
FOR COMPULSORY POOLING AND APPROVAL
OF NON-STANDARD SPACING UNIT,
LEA COUNTY, NEW MEXICO**

Case No. 24254

NOTICE LETTER CHART

L T Lewis Estate PO Box 1738 Roswell, NM 88202-1738	02/27/24	03/12/24 Return to sender.
Lanexco Inc. PO Box 2730 Midland, TX 79702	02/27/24	03/25/24 Return to sender.
Lean Dog Limited Partnership No 1 PO Box 25203 Dallas, TX 75225-1203	02/27/24	03/04/24
Crystal Van Lom 3427 E. Woodland Dr. Phoenix, AZ 85048	02/27/24	03/14/24 Return to sender.
Lothian Oil Inc. 303 W Wall, #500 Midland, TX 79701	02/27/24	03/20/24 Return to sender.
Lynx Petro Consultants Inc. PO Box 1708 Hobbs, NM 88241-1708	02/27/24	03/04/24
MEC Development Ltd. PO Box 4000 The Woodlands, TX 77380-4000	02/27/24	03/12/24 Return to sender.
Mack Energy Corp. PO Box 960 Artesia, NM 88211-0960	02/27/24	03/04/24
Manzano LLC 121 W 3RD St. Roswell, NM 88201-4707	02/27/24	03/14/24 Return to sender.
Marathon Oil Permian LLC 990 Town and Country Blvd. Houston, TX 77024	02/27/24	03/08/24
Marbob Energy Corp. 808 W Main St. Artesia, NM 88210-1963	02/27/24	03/08/24
Marshall & Winston PO Box 50880 Midland, TX 79710	02/27/24	03/08/24

**STATE OF NEW MEXICO
DEPARTMENT OF ENERGY, MINERALS AND NATURAL RESOURCES
OIL CONSERVATION DIVISION**

**APPLICATION OF AVANT OPERATING, LLC
FOR COMPULSORY POOLING AND APPROVAL
OF NON-STANDARD SPACING UNIT,
LEA COUNTY, NEW MEXICO**

Case No. 24254

NOTICE LETTER CHART

McCombs Energy, Ltd. 5599 San Felipe St., Suite 1220 Houston, TX 77056-2724	02/27/24	03/14/24 Return to sender.
McKay Oil Corporation P.O. Box 2014 Roswell, NM 88202	02/27/24	03/04/24
McKay Petroleum Corp. PO Box 2014 Roswell, NM 88202	02/27/24	03/04/24
Roy L. McKay and Charolette M. McKay, Trustees of the McKay Living Trust dtd July 2, 1982 6204 North Main St. Roswell, NM 88201	02/27/24	03/04/24
Mewbourne Oil P.O. Box 7698 Tyler, TX 75711	02/27/24	03/11/24
Monticello Minerals LLC 5528 Vickery Blvd. Dallas, TX 75206	02/27/24	03/05/24
Moriah Oil and Gas LLC PO Box 50465 Midland, TX 79710-0465	02/27/24	04/16/24 Return to sender.
Nadel and Gussman Permian, L.L.C. 15 East 5th St., Suite 3300 Tulsa, OK 74103-4340	02/27/24	03/05/24
New Mexico State Land Office 310 Old Santa Fe Trail Santa Fe, NM 87504-1148	02/27/24	03/06/24
Nortex Corp. 1415 Louisiana St., Ste. 3100 Houston, TX 77002-7353	02/27/24	03/12/24 Return to sender.
Northern Oil and Gas, Inc. 4350 Baker Road, Ste. 400 Minnetonka, MN 55343	02/27/24	03/07/24

**STATE OF NEW MEXICO
DEPARTMENT OF ENERGY, MINERALS AND NATURAL RESOURCES
OIL CONSERVATION DIVISION**

**APPLICATION OF AVANT OPERATING, LLC
FOR COMPULSORY POOLING AND APPROVAL
OF NON-STANDARD SPACING UNIT,
LEA COUNTY, NEW MEXICO**

Case No. 24254

NOTICE LETTER CHART

Nuevo Seis Inc. PO Box 182 Roswell, NM 88202	02/27/24	03/06/24
Osprey Oil & Gas 2400 Humble Ave. Midland, TX 79705	02/27/24	03/26/24 Return to sender.
Paper Time Inc. 119 N Colorado, #505 Midland, TX 79701	02/27/24	03/20/24 Return to sender.
Pegasus Resources II, LLC PO Box 470698 Fort Worth, TX 76147	02/27/24	03/11/24
Permian Resources 300 N. Marienfeld Street, #1000 Midland, TX 79701	02/27/24	03/04/24
Permian Resources Operating LLC 1012 Stuart Rd. NW Albuquerque, NM 87114	02/27/24	03/04/24
Prevail Energy LLC 521 Dexter St. Denver, CO 80220	02/27/24	03/15/24
Pride Energy Company 4641 E 91st St. Tulsa, OK 74137	02/27/24	03/04/24
Pruet Family Management, LLC 217 W. Capitol St., Suite 201 Jackson, MS 39201	02/27/24	Per USPS Tracking (Last Checked 05/20/24): 03/06/24 – Item awaiting delivery.
Ray Westall Operating Inc. PO Box 4 Loco Hills, NM 88255-0004	02/27/24	03/07/24
Red Bird Ventures, Inc. 15814 Champion Forest Dr., PMB 250 Houston, TX 77379	02/27/24	Per USPS Tracking (Last Checked 05/20/24): 03/04/24 – Delivered to individual at the address.

**STATE OF NEW MEXICO
DEPARTMENT OF ENERGY, MINERALS AND NATURAL RESOURCES
OIL CONSERVATION DIVISION**

**APPLICATION OF AVANT OPERATING, LLC
FOR COMPULSORY POOLING AND APPROVAL
OF NON-STANDARD SPACING UNIT,
LEA COUNTY, NEW MEXICO**

Case No. 24254

NOTICE LETTER CHART

Rice Brothers 5725 Ridgemont Pl. Midland, TX 79707-5010	02/27/24	03/04/24
Rock Products, Inc. 1012 Stuart Rd. NW Albuquerque, NM 87114	02/27/24	03/04/24
S & C Construction Inc. 202 Sawgrass Ln. Broussard, LA 70518	02/27/24	04/02/24 Return to sender.
Saber Oil & Gas Ventures LLC 1031 Andrews Hwy., Ste. 310 Midland, TX 79701	02/27/24	03/07/24
Sabine Holdings LP 312 W Sabine St. Carthage, TX 75633-2519	02/27/24	03/04/24
James G. Smith and Alyssa C. Smith, as Co-Trustees of the Smith Family Irrevocable Trust U/A/D 2/20/2018 26750 McLaughlin Blvd. Bonita Springs, FL 34134	02/27/24	03/11/24
Solis Partners LLC 4501 Santa Rosa Dr. Midland, TX 79707-2260 0	02/27/24	03/07/24
Sonic Oil & Gas Inc. PO Box 1240 Graham, TX 76540-1240	02/27/24	03/12/24
Kay Sweaney Sorvillo 3507 Stonehaven Rd. San Antonio, TX 78230	02/27/24	03/08/24
Southwest Royalties, Inc. 200 N Loraine St., Ste. 400 Midland, TX 79701	02/27/24	03/04/24
Gary W. Sweaney 12938 King Circle Cypress, TX 77429	02/27/24	03/08/24

**STATE OF NEW MEXICO
DEPARTMENT OF ENERGY, MINERALS AND NATURAL RESOURCES
OIL CONSERVATION DIVISION**

**APPLICATION OF AVANT OPERATING, LLC
FOR COMPULSORY POOLING AND APPROVAL
OF NON-STANDARD SPACING UNIT,
LEA COUNTY, NEW MEXICO**

Case No. 24254

NOTICE LETTER CHART

Richard H. Sweaney, III P.O. Box 1803 Forney, TX 75126	02/27/24	04/02/24 Return to sender.
Sydhan, LP P.O. Box 92349 Austin, TX 78709	02/27/24	03/08/24
TJG Energy LLC 3402 E Anderson Dr. Lovington, NM 88260-9406	02/27/24	Per USPS Tracking (Last Checked 05/20/24): 03/01/24 – Delivered to individual at the address.
TWR IV, LLC 3724 Hulen St. Fort Worth, TX 76107	02/27/24	Per USPS Tracking (Last Checked 05/20/24): 03/01/24 – Delivered to individual at the address.
Tandem Energy Corp. 5065 Westheimer Rd., Ste. 920 Houston, TX 77056-5605	02/27/24	03/11/24
Taylor Neal A Estate PO Box 406 Terlingua, TX 79852-0406	02/27/24	03/14/24
Three Lain Corp. 2200 Scurry St. Big Spring, TX 79720-5551	02/27/24	Per USPS Tracking (Last Checked 05/20/24): 03/06/24 – Delivery attempted.
Tritex Energy A LP 15455 Dallas Pkwy., Ste. 600 Addison, TX 75001-6760	02/27/24	Per USPS Tracking (Last Checked 05/20/24): 03/13/24 – Delivered to front desk, reception area, or mail room.
Turnco Inc. PO Box 1240 Graham, TX 76046	02/27/24	03/15/24

**STATE OF NEW MEXICO
DEPARTMENT OF ENERGY, MINERALS AND NATURAL RESOURCES
OIL CONSERVATION DIVISION**

**APPLICATION OF AVANT OPERATING, LLC
FOR COMPULSORY POOLING AND APPROVAL
OF NON-STANDARD SPACING UNIT,
LEA COUNTY, NEW MEXICO**

Case No. 24254

NOTICE LETTER CHART

Upland Production Co. PO Box 481 Midland, TX 79702-0481	02/27/24	03/25/24 Return to sender.
WPX Energy Permian LLC 333 W Sheridan Avenue Oklahoma City, OK 73102	02/27/24	03/05/24
Wadi Petroleum, Inc. 4355 Sylvanfield Dr., Ste. 200 Houston, TX 77014-1649	02/27/24	03/14/24 Return to sender.
Walsh & Watts Inc 155 Walsh Dr. Aledo, TX 76008	02/27/24	Per USPS Tracking (Last Checked 05/20/24): 03/01/24 – Delivered to individual at the address.
Ray Westall and wife, Karen Westall PO Box 4 Loco Hills, NM 88255	02/27/24	03/07/24
White Rock Royalty Partners No 1 427 S Boston Ave., Ste. 711 Tulsa, OK 74103-4112	02/27/24	03/25/24 Return to sender.
Wilma Donohue Moleen Foundation 10 S. Dearborn St. Chicago, IL 60603	02/27/24	03/22/24
Cynthia Mae Wilson, Trustee 4601 Mirador Dr. Austin, TX 78735-1554	02/27/24	03/11/24
XTO Holdings LLC 22777 Springwoods Village Pkwy. Spring, TX 77389-1425	02/27/24	03/08/24
ZPZ Delaware I, LLC 303 Veterans Airpark Lane, Suite 1000 Midland, Texas 79705	02/27/24	03/04/24
Zunis Energy, LLC 15 E. 5th St., Suite 300 Tulsa, OK 74103	02/27/24	03/08/24

9589 0710 5270 0751 2479 80

U.S. Postal Service™
CERTIFIED MAIL® RECEIPT
 Domestic Mail Only

For delivery information, visit our website at www.usps.com®.

OFFICIAL RECEIPT

Certified Mail Fee \$ _____

Extra Services & Fees (check box, add fees as appropriate)

Return Receipt (hardcopy) \$ _____

Return Receipt (electronic) \$ _____

Certified Mail Restricted Delivery \$ _____

Adult Signature Required \$ _____

Adult Signature Restricted Delivery \$ _____

Postage \$ _____

Total Postage and Fees \$ _____

Sent To
 Street and , Acacia Resources LLC
 1500 S Dairy Ashford Rd., Ste. 32
 Houston, TX 77077-3854
 City, State, . 24254 - Avant Grayling

Postmark Here
 FEB 27 2024

PS Form 3800, January 2023 PSN 7530-02-000-9047 See Reverse for Instructions

SENDER: COMPLETE THIS SECTION	COMPLETE THIS SECTION ON DELIVERY
<ul style="list-style-type: none"> Complete items 1, 2, and 3. Print your name and address on the reverse so that we can return the card to you. Attach this card to the back of the mailpiece, or on the front if space permits. 	<p>A. Signature  <input checked="" type="checkbox"/> Agent <input type="checkbox"/> Addressee</p> <p>B. Received by (Printed Name) <u>Kaylin Schubert</u> C. Date of Delivery <u>3/5/24</u></p> <p>D. Is delivery address different from item 1? <input checked="" type="checkbox"/> Yes <input type="checkbox"/> No If YES, enter delivery address below.</p> <p style="text-align: center;">RECEIVED</p> <p style="text-align: center;">MAR 8 2024</p> <p style="text-align: center;">Hinkle Shanor LLP Santa Fe NM 87504</p>
<p>1. Article Addressed to:</p> <p>Acacia Resources LLC 1500 S Dairy Ashford Rd., Ste. 32 Houston, TX 77077-3854</p> <p style="text-align: right;">24254 - Avant Grayling</p>	<p>3. Service Type</p> <p><input type="checkbox"/> Adult Signature <input type="checkbox"/> Priority Mail Express®</p> <p><input type="checkbox"/> Adult Signature Restricted Delivery <input type="checkbox"/> Registered Mail™</p> <p><input type="checkbox"/> Certified Mail® <input type="checkbox"/> Registered Mail Restricted Delivery</p> <p><input type="checkbox"/> Certified Mail Restricted Delivery <input type="checkbox"/> Signature Confirmation™</p> <p><input type="checkbox"/> Collect on Delivery <input type="checkbox"/> Signature Confirmation Restricted Delivery</p> <p><input type="checkbox"/> Collect on Delivery Restricted Delivery</p>
<p>2. Article Number (Transfer from certified mail)</p> <p>9589 0710 5270 0751 2479 80</p>	<p>9590 9402 8560 3186 8728 75</p>
<p>PS Form 3811, July 2020 PSN 7530-02-000-9053</p>	<p>Domestic Return Receipt</p>

Avant Operating, LLC
Case No. 24254
Exhibit D-3

U.S. Postal Service™
CERTIFIED MAIL® RECEIPT
Domestic Mail Only

For delivery information, visit our website at www.usps.com®.

9589 0710 5270 0751 2479 97

Certified Mail Fee \$ _____

Extra Services & Fees (check box, add fee as appropriate)

Return Receipt (hardcopy) \$ _____

Return Receipt (electronic) \$ _____

Certified Mail Restricted Delivery \$ _____

Adult Signature Required \$ _____

Adult Signature Restricted Delivery \$ _____

Postage \$ _____

Total Postage and Fees \$ _____

Sent To Susannah D. Adelson, Trustee of the James Adelson & Family 2015 Trusts
Street and Ap 15 E. 5th St., Suite 300
City, State, Zip Tulsa, OK 74103 24254 - Avant Grayling

PS Form 3800, January 2023 PSN 7530-02-000-9047 See Reverse for Instructions



SENDER: COMPLETE THIS SECTION	COMPLETE THIS SECTION ON DELIVERY
<ul style="list-style-type: none"> Complete items 1, 2, and 3. Print your name and address on the reverse so that we can return the card to you. Attach this card to the back of the mailpiece, or on the front if space permits. 	<p>A. Signature <input checked="" type="checkbox"/> <i>PL Skidmore</i> <input type="checkbox"/> Agent <input type="checkbox"/> Addressee</p> <p>B. Received by (Printed Name) <i>PL Skidmore</i> C. Date of Delivery <i>3-1-24</i></p> <p>D. Is delivery address different from item 1? <input checked="" type="checkbox"/> Yes If YES, enter delivery address below <input type="checkbox"/> No</p>
<p>1. Article Addressed to:</p> <p>Susannah D. Adelson, Trustee of the James Adelson & Family 2015 Trusts 15 E. 5th St., Suite 300 Tulsa, OK 74103 #3300 24254 - Avant Grayling</p>	<p style="text-align: center; font-size: 2em; font-weight: bold;">RECEIVED</p> <p style="text-align: center; font-size: 1.5em;">#7300 MAR 5 2024</p> <p style="text-align: center; font-size: 0.8em;">Linkie Shanor LLP</p>
<p>2. Article Number (Transfer from service label) 9589 0710 5270 0751 2479 97</p>	<p>3. Service Type <i>Santa Fe NM 87501</i></p> <p><input type="checkbox"/> Adult Signature <input type="checkbox"/> Priority Mail Express® <input type="checkbox"/> Adult Signature Restricted Delivery <input type="checkbox"/> Registered Mail™ <input type="checkbox"/> Certified Mail® <input type="checkbox"/> Registered Mail Restricted Delivery <input type="checkbox"/> Certified Mail Restricted Delivery <input type="checkbox"/> Signature Confirmation™ <input type="checkbox"/> Collect on Delivery <input type="checkbox"/> Signature Confirmation Restricted Delivery <input type="checkbox"/> Collect on Delivery Restricted Delivery <input type="checkbox"/> Insured Mail <input type="checkbox"/> Insured Mail Restricted Delivery (over \$500)</p>
PS Form 3811, July 2020 PSN 7530-02-000-9053	Domestic Return Receipt

9589 0710 5270 0751 2480 17

U.S. Postal Service™
CERTIFIED MAIL® RECEIPT
 Domestic Mail Only

For delivery information, visit our website at www.usps.com®.

Certified Mail Fee \$ _____

Extra Services & Fees (check box, add fee as appropriate)

Return Receipt (hardcopy) \$ _____

Return Receipt (electronic) \$ _____

Certified Mail Restricted Delivery \$ _____

Adult Signature Required \$ _____

Adult Signature Restricted Delivery \$ _____

Postage \$ _____

Total Postage and Fees \$ _____

Sent To
 Street and Alpha Energy Partners, LLC
 508 W. Wall St., Ste. 1200
 Midland, TX 79701

City, State 24254 - Avant Grayling

PS Form 3800, January 2023 PSN 7530-02-000-9047 See Reverse for Instructions



SENDER: COMPLETE THIS SECTION	COMPLETE THIS SECTION ON DELIVERY
<ul style="list-style-type: none"> Complete items 1, 2, and 3. Print your name and address on the reverse so that we can return the card to you. Attach this card to the back of the mailpiece, or on the front if space permits. 	<p>A. Signature <input checked="" type="checkbox"/> Tracy Brown <input type="checkbox"/> Agent <input type="checkbox"/> Addressee</p> <p>B. Received by (Printed Name) Tracy Brown C. Date of Delivery 6/3/24/24</p> <p>D. Is delivery address different from item 1? <input type="checkbox"/> Yes If YES, enter delivery address below: <input type="checkbox"/> No</p>
<p>1. Article Addressed to:</p> <p>Alpha Energy Partners, LLC 508 W. Wall St., Ste. 1200 Midland, TX 79701</p> <p>24254 - Avant Grayling</p>	<p>RECEIVED</p> <p>MAR 11 2024</p> <p>Hinkle Shanor LLP</p>
<p>2. Article Number (Transfer from service label)</p> <p>9589 0710 5270 0751 2480 17</p>	<p>3. Service Type</p> <p><input type="checkbox"/> Adult Signature <input type="checkbox"/> Priority Mail Express®</p> <p><input type="checkbox"/> Adult Signature Restricted Delivery <input type="checkbox"/> Registered Mail™</p> <p><input type="checkbox"/> Certified Mail® <input type="checkbox"/> Registered Mail Restricted Delivery</p> <p><input type="checkbox"/> Certified Mail Restricted Delivery <input type="checkbox"/> Signature Confirmation™</p> <p><input type="checkbox"/> Collect on Delivery <input type="checkbox"/> Signature Confirmation Restricted Delivery</p> <p><input type="checkbox"/> Collect on Delivery Restricted Delivery</p> <p><input type="checkbox"/> Insured Mail (over \$500)</p>

PS Form 3811, July 2020 PSN 7530-02-000-9053

Domestic Return Receipt

9589 0710 5270 0751 2480 24

U.S. Postal Service™
CERTIFIED MAIL® RECEIPT
 Domestic Mail Only

For delivery information, visit our website at www.usps.com®.

OFFICIAL

Certified Mail Fee \$ _____

Extra Services & Fees (check box, add fee as appropriate)

Return Receipt (hardcopy) \$ _____

Return Receipt (electronic) \$ _____

Certified Mail Restricted Delivery \$ _____

Adult Signature Required \$ _____

Adult Signature Restricted Delivery \$ _____

Postage \$ _____

Total Postage and Fees \$ _____

Sent To

Street and Apt. N Apache 1996 A Trust
 2000 Post Oak Blvd., Ste. 100
 Houston, TX 77056-4400

City, State, ZIP+4 24254 - Avant Grayling

PS Form 3800, January 2023 PSN 7530-02-000-9047 See Reverse for Instructions



SENDER: COMPLETE THIS SECTION	COMPLETE THIS SECTION ON DELIVERY
<ul style="list-style-type: none"> Complete items 1, 2, and 3. Print your name and address on the reverse so that we can return the card to you. Attach this card to the back of the mailpiece, or on the front if space permits. 	<p>A. Signature <input checked="" type="checkbox"/> Sharon Lann <input type="checkbox"/> Agent <input type="checkbox"/> Addressee</p> <p>B. Received by (Printed Name) <u>Sharon Lann</u> C. Date of Delivery <u>3/4/24</u></p> <p>D. Is delivery address different from item 1? <input type="checkbox"/> Yes If YES, enter delivery address below: <input type="checkbox"/> No</p> <p>RECEIVED</p> <p>MAR 8 2024</p> <p>Hinkia Shanor LLP</p>
<p>1. Article Addressed to:</p> <p>Apache 1996 A Trust 2000 Post Oak Blvd., Ste. 100 Houston, TX 77056-4400</p> <p>24254 - Avant Grayling</p> <p>9590 9402 8560 3186 8729 12</p>	<p>3. Service Type <u>Santa Fe NM 87504</u></p> <p><input type="checkbox"/> Adult Signature <input type="checkbox"/> Priority Mail Express®</p> <p><input type="checkbox"/> Adult Signature Restricted Delivery <input type="checkbox"/> Registered Mail™</p> <p><input type="checkbox"/> Certified Mail® <input type="checkbox"/> Registered Mail Restricted Delivery</p> <p><input type="checkbox"/> Certified Mail Restricted Delivery <input type="checkbox"/> Signature Confirmation™</p> <p><input type="checkbox"/> Collect on Delivery <input type="checkbox"/> Signature Confirmation Restricted Delivery</p> <p><input type="checkbox"/> Collect on Delivery Restricted Delivery</p> <p><input type="checkbox"/> Insured Mail</p> <p><input type="checkbox"/> Insured Mail Restricted Delivery (over \$500)</p>
<p>2. Article Number (Transfer from service label)</p> <p>9589 0710 5270 0751 2480 24</p>	
PS Form 3811, July 2020 PSN 7530-02-000-9053	Domestic Return Receipt

U.S. Postal Service™
CERTIFIED MAIL® RECEIPT
 Domestic Mail Only

For delivery information, visit our website at www.usps.com®.

9589 0710 5270 0751 2480 31

Certified Mail Fee \$

Extra Services & Fees (check box, add fees as appropriate)

Return Receipt (hardcopy) \$

Return Receipt (electronic) \$

Certified Mail Restricted Delivery \$

Adult Signature Required \$

Adult Signature Restricted Delivery \$

Postage \$

Total Postage and Fees \$

Sent To

Street and Apache Corporation
 2000 Post Oak Blvd., Suite #100
 Houston, TX 77056-4400

City, State, 24254 - Avant Grayling

Postmark Here

OFFICE OF THE POSTMASTER GENERAL
 FEB 27 2024
 USPS SANTA NM FE 87506

PS Form 3800, January 2023 PSN 7530-02-000-9047 See Reverse for Instructions

SENDER: COMPLETE THIS SECTION	COMPLETE THIS SECTION ON DELIVERY
<ul style="list-style-type: none"> Complete items 1, 2, and 3. Print your name and address on the reverse so that we can return the card to you. Attach this card to the back of the mailpiece, or on the front if space permits. 	<p>A. Signature <input checked="" type="checkbox"/> <i>Sharon Van</i> <input type="checkbox"/> Agent</p> <p>B. Received by (Printed Name) <i>SVann</i> C. Date <i>3/4/24</i></p> <p>D. Is delivery address different from item 1? <input type="checkbox"/> Yes If YES, enter delivery address below: <input type="checkbox"/> No</p> <p>RECEIVED MAR 18 2024</p>
<p>1 Article Addressed to:</p> <p>Apache Corporation 2000 Post Oak Blvd., Suite #100 Houston, TX 77056-4400 24254 - Avant Grayling</p> <p>9590 9402 8560 3186 8729 29</p>	<p>3. Service Type <i>Hinkle Shanor LLP</i> <input type="checkbox"/> Priority Mail Express® <input type="checkbox"/> Adult Signature <i>Santa Fe NM 87506</i> <input type="checkbox"/> Registered Mail™ <input type="checkbox"/> Adult Signature Restricted Delivery <input type="checkbox"/> Registered Mail Restricted Delivery <input type="checkbox"/> Certified Mail® <input type="checkbox"/> Signature Confirmation™ <input type="checkbox"/> Certified Mail Restricted Delivery <input type="checkbox"/> Signature Confirmation Restricted Delivery <input type="checkbox"/> Collect on Delivery <input type="checkbox"/> Collect on Delivery Restricted Delivery <input type="checkbox"/> Insured Mail <input type="checkbox"/> Insured Mail Restricted Delivery (over \$500)</p>
<p>2 Article Number (Transfer from service label) 9589 0710 5270 0751 2480 31</p>	
PS Form 3811, July 2020 PSN 7530-02-000-9053	Domestic Return Receipt

U.S. Postal Service™
CERTIFIED MAIL® RECEIPT
 Domestic Mail Only

For delivery information, visit our website at www.usps.com®.

OFFICIAL USE

Certified Mail Fee \$

Extra Services & Fees (check box, add fee as appropriate)

Return Receipt (hardcopy) \$

Return Receipt (electronic) \$

Certified Mail Restricted Delivery \$

Adult Signature Required \$

Adult Signature Restricted Delivery \$

Postage \$

Total Postage and Fees \$

Sent To

Street and Apt. N Apache Corporation
303 Veterans Airpark Ln.
Midland, TX 79705-4572

City, State, ZIP+4 24254 - Avant Grayling

PS Form 3800, January 2023 PSN 7530-02-000-9047 See Reverse for Instructions



9589 0710 5270 0751 2480 48

SENDER: COMPLETE THIS SECTION	COMPLETE THIS SECTION ON DELIVERY
<ul style="list-style-type: none"> Complete items 1, 2, and 3. Print your name and address on the reverse so that we can return the card to you. Attach this card to the back of the mailpiece, or on the front if space permits. 	<p>A. Signature <input checked="" type="checkbox"/> Agent <input type="checkbox"/> Addressee</p> <p>B. Received by (Printed Name) C. Date of Delivery</p> <p>D. Is delivery address different from item 1? <input type="checkbox"/> Yes <input checked="" type="checkbox"/> No If YES, enter delivery address below:</p> <p>RECEIVED MAR 04 2024</p>
<p>1. Article Addressed to:</p> <p>Apache Corporation 303 Veterans Airpark Ln. Midland, TX 79705-4572</p> <p>24254 - Avant Grayling</p> <p>9590 9402 8560 3186 8729 36</p>	<p>3. Service Type</p> <p><input type="checkbox"/> Adult Signature <input type="checkbox"/> Priority Mail Express®</p> <p><input type="checkbox"/> Adult Signature Restricted Delivery <input type="checkbox"/> Registered Mail™</p> <p><input type="checkbox"/> Certified Mail® <input type="checkbox"/> Registered Mail Restricted Delivery</p> <p><input type="checkbox"/> Certified Mail Restricted Delivery <input type="checkbox"/> Signature Confirmation™</p> <p><input type="checkbox"/> Collect on Delivery <input type="checkbox"/> Signature Confirmation Restricted Delivery</p> <p><input type="checkbox"/> Collect on Delivery Restricted Delivery <input type="checkbox"/> Insured Mail</p> <p><input type="checkbox"/> Insured Mail Restricted Delivery (over \$500)</p>
<p>2. Article Number (Transfer from back of mailpiece)</p> <p>9589 0710 5270 0751 2480 48</p>	
PS Form 3811, July 2020 PSN 7530-02-000-9053	Domestic Return Receipt

9589 0710 5270 0751 2480 62

U.S. Postal Service™
CERTIFIED MAIL® RECEIPT
 Domestic Mail Only

For delivery information, visit our website at www.usps.com®.

Certified Mail Fee \$
 Extra Services & Fees (check box, add fee as appropriate)
 Return Receipt (hardcopy) \$
 Return Receipt (electronic) \$
 Certified Mail Restricted Delivery \$
 Adult Signature Required \$
 Adult Signature Restricted Delivery \$

Postage \$
 Total Postage and Fees \$

Sent To
 Street and Apt. # BP America Production Co
 501 Westlake Park Blvd.
 City, State, ZIP+4 Houston, TX 77079 24254 - Avant Grayling

PS Form 3800, January 2023 PSN 7530-02-000-9047 See Reverse for Instructions



SENDER: COMPLETE THIS SECTION	COMPLETE THIS SECTION ON DELIVERY
<p>Complete items 1, 2, and 3.</p> <p>Print your name and address on the reverse so that we can return the card to you.</p> <p>Attach this card to the back of the mailpiece, or on the front if space permits.</p> <p>1. Article Addressed to:</p> <p>BP America Production Co 501 Westlake Park Blvd. Houston, TX 77079</p> <p>24254 - Avant Grayling</p> <p>2. Article Number (Transfer from service label) 9589 0710 5270 0751 2480 62</p>	<p>A. Signature <input checked="" type="checkbox"/> Agent <input type="checkbox"/> Addressee</p> <p>B. Received by (Printed Name)</p> <p>C. Date of Delivery MAR 5 2024</p> <p>D. Is delivery address different from item 1? <input type="checkbox"/> Yes If YES, enter delivery address below: <input type="checkbox"/> No</p> <p>3. Service Type Santa Fe NM 87504 <input type="checkbox"/> Adult Signature <input type="checkbox"/> Adult Signature Restricted Delivery <input type="checkbox"/> Certified Mail® <input type="checkbox"/> Certified Mail Restricted Delivery <input type="checkbox"/> Collect on Delivery <input type="checkbox"/> Collect on Delivery Restricted Delivery <input type="checkbox"/> Registered Mail™ <input type="checkbox"/> Registered Mail Restricted Delivery <input type="checkbox"/> Signature Confirmation™ <input type="checkbox"/> Signature Confirmation Restricted Delivery</p>
<p>9590 9402 8560 3186 8739 71</p>	<p>RECEIVED</p> <p>Hinkle Shanon LLP</p>
<p>PS Form 3811, July 2020 PSN 7530-02-000-9053</p>	<p>Domestic Return Receipt</p>

9589 0710 5270 0751 2480 93

U.S. Postal Service™
CERTIFIED MAIL® RECEIPT
 Domestic Mail Only

For delivery information, visit our website at www.usps.com®.


Certified Mail Fee \$
 Extra Services & Fees (check box, add fee as appropriate)
 Return Receipt (hardcopy) \$
 Return Receipt (electronic) \$
 Certified Mail Restricted Delivery \$
 Adult Signature Required \$
 Adult Signature Restricted Delivery \$

Postage \$
 Total Postage and Fees \$

Sent To
 Street and Apt. # Barstow Energy LLC
 PO Box 50880
 City, State, ZIP+4 Midland, TX 79710-0880
 24254 - Avant Grayling

PS Form 3800, January 2023 PSN 7530-02-000-9047 See Reverse for Instructions



SENDER: COMPLETE THIS SECTION	COMPLETE THIS SECTION ON DELIVERY
<ul style="list-style-type: none"> Complete items 1, 2, and 3. Print your name and address on the reverse so that we can return the card to you. Attach this card to the back of the mailpiece, or on the front if space permits. 	A. Signature <input type="checkbox"/> Agent <input type="checkbox"/> Addressee 
1. Article Addressed to: Barstow Energy LLC PO Box 50880 Midland, TX 79710-0880 24254 - Avant Grayling	B. Received by (Printed Name) C. Date of Delivery 3/5 D. Is delivery address different from item 1? <input type="checkbox"/> Yes If YES, enter delivery address below: <input type="checkbox"/> No
2. Article Number (Transfer from service label) 9589 0710 5270 0751 2480 93	RECEIVED MAR 8 2024 Barstow Energy LLC 3. Service Type <input type="checkbox"/> Priority Mail Express® <input type="checkbox"/> Adult Signature <input type="checkbox"/> Registered Mail™ <input type="checkbox"/> Adult Signature Restricted Delivery <input type="checkbox"/> Registered Mail Restricted Delivery <input type="checkbox"/> Certified Mail® <input type="checkbox"/> Signature Confirmation™ <input type="checkbox"/> Certified Mail Restricted Delivery <input type="checkbox"/> Signature Confirmation Restricted Delivery <input type="checkbox"/> Collect on Delivery <input type="checkbox"/> Collect on Delivery Restricted Delivery <input type="checkbox"/> Insured Mail <input type="checkbox"/> Insured Mail Restricted Delivery (over \$500)
PS Form 3811, July 2020 PSN 7530-02-000-9053	Domestic Return Receipt

U.S. Postal Service™
CERTIFIED MAIL® RECEIPT
 Domestic Mail Only

For delivery information, visit our website at www.usps.com

Certified Mail Fee \$

Extra Services & Fees (check box, add fee as appropriate)

Return Receipt (hardcopy) \$

Return Receipt (electronic) \$

Certified Mail Restricted Delivery \$

Adult Signature Required \$

Adult Signature Restricted Delivery \$

Postage \$

Total Postage and Fees \$

Sent To

Street and A Bettis Brothers Inc
 500 W Texas, #830
 City, State, z Midland, TX 79701

24254 - Avant Grayling

PS Form 3800, January 2023 PSN 7530-02-000-9047 See Reverse for Instructions

9589 0710 5270 0751 2481 09



SENDER: COMPLETE THIS SECTION	COMPLETE THIS SECTION ON DELIVERY
<ul style="list-style-type: none"> Complete items 1, 2, and 3. Print your name and address on the reverse so that we can return the card to you. Attach this card to the back of the mailpiece, or on the front if space permits. 	<p>A. Signature <input type="checkbox"/> Agent <input type="checkbox"/> Addressee</p> <p><i>Darcy Anderson</i></p> <p>B. Received by (Printed Name) <i>Darcy Anderson</i></p> <p>C. Date of Delivery <i>3-5-24</i></p> <p>D. Is delivery address different from item? <input type="checkbox"/> Yes <input type="checkbox"/> No If Yes, enter delivery address below:</p> <p>RECEIVED</p> <p>MAR 8 2024</p> <p>Hinkle Shanor LLP Santa Fe, NM 87504</p>
<p>1. Article Addressed to:</p> <p>Bettis Brothers Inc 500 W Texas, #830 Midland, TX 79701</p> <p>24254 - Avant Grayling</p>	<p>3. Service Type</p> <p><input type="checkbox"/> Adult Signature <input type="checkbox"/> Priority Mail Express®</p> <p><input type="checkbox"/> Adult Signature Restricted Delivery <input type="checkbox"/> Registered Mail™</p> <p><input type="checkbox"/> Certified Mail® <input type="checkbox"/> Registered Mail Restricted Delivery</p> <p><input type="checkbox"/> Certified Mail Restricted Delivery <input type="checkbox"/> Signature Confirmation™</p> <p><input type="checkbox"/> Collect on Delivery <input type="checkbox"/> Signature Confirmation Restricted Delivery</p> <p><input type="checkbox"/> Collect on Delivery Restricted Delivery <input type="checkbox"/> Insured Mail</p> <p><input type="checkbox"/> Insured Mail Restricted Delivery (over \$500)</p>
<p>2. Article Number (Transfer from service label)</p> <p>9589 0710 5270 0751 2481 09</p>	
PS Form 3811, July 2020 PSN 7530-02-000-9053	Domestic Return Receipt

U.S. Postal Service™
CERTIFIED MAIL® RECEIPT
Domestic Mail Only

For delivery information, visit our website at www.usps.com®.

OFFICIAL

Certified Mail Fee
\$

Extra Services & Fees (check box, add fee as appropriate)

Return Receipt (hardcopy) \$

Return Receipt (electronic) \$

Certified Mail Restricted Delivery \$

Adult Signature Required \$

Adult Signature Restricted Delivery \$

Postage
\$

Total Postage and Fees
\$


Sent To

Street and Apt. Travis and Patricia Bowles
5911 S. Indianapolis Place
City, State, ZIP+4 Tulsa, OK 74135 24254 - Avant Grayling

PS Form 3800, January 2023 PSN 7530-02-000-9047 See Reverse for Instructions



9589 0710 5270 0751 2481 16

SENDER: COMPLETE THIS SECTION	COMPLETE THIS SECTION ON DELIVERY
<ul style="list-style-type: none"> ■ Complete items 1, 2, and 3. ■ Print your name and address on the reverse so that we can return the card to you. ■ Attach this card to the back of the mailpiece, or on the front if space permits. <p>1. Article Addressed to:</p> <p style="text-align: center;">Travis and Patricia Bowles 5911 S. Indianapolis Place Tulsa, OK 74135</p> <p style="text-align: right; font-size: small;">24254 - Avant Grayling</p> <div style="text-align: center;">  9590 9402 8560 3186 8747 87 </div> <p>2. Article Number (Transfer from service label) 9589 0710 5270 0751 2481 16</p>	<p>A. Signature <input checked="" type="checkbox"/> Agent <input type="checkbox"/> Addressee</p> <p>B. Received by (Printed Name) _____ C. Date of Delivery 3-1-24</p> <p>D. Is delivery address different from item 1? <input type="checkbox"/> Yes If YES, enter delivery address below: <input type="checkbox"/> No</p> <div style="text-align: center; border: 2px solid black; padding: 5px;"> <p style="font-size: 2em; margin: 0;">RECEIVED</p> <p style="font-size: 1.5em; margin: 0;">MAR 5 2024</p> </div> <p>3. Service Type <i>Private Shanon LLC</i> <input checked="" type="checkbox"/> Certified Mail® <input type="checkbox"/> Priority Mail Express® <input type="checkbox"/> Adult Signature <input type="checkbox"/> Registered Mail™ <input type="checkbox"/> Adult Signature Restricted Delivery <input type="checkbox"/> Registered Mail Restricted Delivery <input type="checkbox"/> Certified Mail® <input type="checkbox"/> Signature Confirmation™ <input type="checkbox"/> Certified Mail Restricted Delivery <input type="checkbox"/> Signature Confirmation Restricted Delivery <input type="checkbox"/> Collect on Delivery <input type="checkbox"/> Collect on Delivery Restricted Delivery <input type="checkbox"/> Insured Mail <input type="checkbox"/> Insured Mail Restricted Delivery (over \$500)</p>
PS Form 3811, July 2020 PSN 7530-02-000-9053	Domestic Return Receipt

9589 0710 5270 0751 2481 23

U.S. Postal Service™
CERTIFIED MAIL® RECEIPT
 Domestic Mail Only

For delivery information, visit our website at www.usps.com®.

OFFICIAL USE

Certified Mail Fee \$ _____

Extra Services & Fees (check box and fee as appropriate)

Return Receipt (hardcopy) \$ _____

Return Receipt (electronic) \$ _____

Certified Mail Restricted Delivery \$ _____

Adult Signature Required \$ _____

Adult Signature Restricted Delivery \$ _____

Postage \$ _____

Total Postage and Fees \$ _____

Sent To

Street and Apt. N Bureau of Land Management
 301 Dinosaur Trail
 City, State, ZIP+4 Santa Fe, NM 87508
 24254 - Avant Grayling

PS Form 3800, January 2023 PSN 7560-02-000-9047 See Reverse for Instructions



SENDER: COMPLETE THIS SECTION	COMPLETE THIS SECTION ON DELIVERY
<ul style="list-style-type: none"> Complete items 1, 2, and 3. Print your name and address on the reverse so that we can return the card to you. Attach this card to the back of the mailpiece, or on the front if space permits. 	<p>A. Signature x <i>R Duran</i> <input type="checkbox"/> Agent <input checked="" type="checkbox"/> Addressee</p> <p>B. Received by (Printed Name) _____</p> <p>C. Date of Delivery 2-29-24</p> <p>D. Is delivery address different from item 1? <input type="checkbox"/> Yes If YES, enter delivery address below: <input type="checkbox"/> No</p>
<p>1. Article Addressed to:</p> <p>Bureau of Land Management 301 Dinosaur Trail Santa Fe, NM 87508 24254 - Avant Grayling</p>	<p>RECEIVED MAR 04 2024</p>
<p>2. Article Number (Facing Identification Mark) 9589 0710 5270 0751 2481 23</p>	<p>3. Service Type <i>Hinkle Shanor LLC</i></p> <p><input type="checkbox"/> Adult Signature <input type="checkbox"/> Priority Mail Express® <input type="checkbox"/> Adult Signature Restricted Delivery <input type="checkbox"/> Registered Mail™ <input type="checkbox"/> Certified Mail® <input type="checkbox"/> Registered Mail Restricted Delivery <input type="checkbox"/> Certified Mail Restricted Delivery <input type="checkbox"/> Signature Confirmation™ <input type="checkbox"/> Collect on Delivery <input type="checkbox"/> Signature Confirmation Restricted Delivery <input type="checkbox"/> Collect on Delivery Restricted Delivery <input type="checkbox"/> Insured Mail Restricted Delivery (over \$500)</p>
<p>PS Form 3811, July 2020 PSN 7530-02-000-9053</p>	<p>Domestic Return Receipt</p>

9589 0710 5270 0751 2481 47

U.S. Postal Service™
CERTIFIED MAIL® RECEIPT
 Domestic Mail Only

For delivery information, visit our website at www.usps.com®.

Certified Mail Fee \$ _____

Extra Services & Fees (check box, add fees as appropriate)

Return Receipt (hardcopy) \$ _____

Return Receipt (electronic) \$ _____

Certified Mail Restricted Delivery \$ _____

Adult Signature Required \$ _____

Adult Signature Restricted Delivery \$ _____

Postage \$ _____

Total Postage and Fees \$ _____

Sent To

Street and A. _____

City, State, Z. _____

COG Operating LLC
 600 W Illinois Ave
 Midland, TX 79701

24254 - Avant Grayling

PS Form 3800, January 2023 PSN 7530-02-000-9047 See Reverse for Instructions



SENDER: COMPLETE THIS SECTION	COMPLETE THIS SECTION ON DELIVERY
<ul style="list-style-type: none"> Complete items 1, 2, and 3. Print your name and address on the reverse so that we can return the card to you. Attach this card to the back of the mailpiece, or on the front if space permits. 	<p>A. Signature <input checked="" type="checkbox"/> <i>Marlene Ayala</i> <input type="checkbox"/> Agent <input type="checkbox"/> Addressee</p> <p>B. Received by (Printed Name) <i>Marlene Ayala</i> C. Date of Delivery <i>3/14/24</i></p> <p>D. Is delivery address different from item 1? <input type="checkbox"/> Yes If YES, enter delivery address below: <input type="checkbox"/> No</p> <p style="text-align: center;">RECEIVED MAR 8 2024 Hinkle Shanor LLP Santa Fe, NM 87504</p>
<p>1. Article Addressed to:</p> <p>COG Operating LLC 600 W Illinois Ave Midland, TX 79701</p> <p>24254 - Avant Grayling</p> <p>9590 9402 8560 3186 8748 17</p>	<p>3. Service Type</p> <p><input type="checkbox"/> Adult Signature <input type="checkbox"/> Priority Mail Express®</p> <p><input type="checkbox"/> Adult Signature Restricted Delivery <input type="checkbox"/> Registered Mail™</p> <p><input type="checkbox"/> Certified Mail® <input type="checkbox"/> Registered Mail Restricted Delivery</p> <p><input type="checkbox"/> Certified Mail Restricted Delivery <input type="checkbox"/> Signature Confirmation™</p> <p><input type="checkbox"/> Collect on Delivery <input type="checkbox"/> Signature Confirmation Restricted Delivery</p> <p><input type="checkbox"/> Collect on Delivery Restricted Delivery <input type="checkbox"/> Insured Mail</p> <p><input type="checkbox"/> Insured Mail Restricted Delivery (over \$500)</p>
<p>2. Article Number (Transfer from service label)</p> <p>9589 0710 5270 0751 2481 47</p>	

PS Form 3811, July 2020 PSN 7530-02-000-9053

Domestic Return Receipt

9589 0710 5270 0751 2481 54

U.S. Postal Service™
CERTIFIED MAIL® RECEIPT
 Domestic Mail Only

For delivery information, visit our website at www.usps.com®.

OFFICIAL USE

Certified Mail Fee \$ _____

Extra Services & Fees (check box, add fees as appropriate)

Return Receipt (hardcopy) \$ _____

Return Receipt (electronic) \$ _____

Certified Mail Restricted Delivery \$ _____

Adult Signature Required \$ _____

Adult Signature Restricted Delivery \$ _____

Postage \$ _____

Total Postage and Fees \$ _____

Sent To _____

Street and, CXA Oil & Gas Holdings, LP
 6000 Legacy Dr.
 City, State, Plano, TX 75024-3601

24254 - Avant Grayling

PS Form 3800, January 2023 PSN 7530-02-000-9047 See Reverse for Instructions



SENDER: COMPLETE THIS SECTION

- Complete items 1, 2, and 3.
- Print your name and address on the reverse so that we can return the card to you.
- Attach this card to the back of the mailpiece, or on the front if space permits.

1. Article Addressed to:

CXA Oil & Gas Holdings, LP
 6000 Legacy Dr.
 Plano, TX 75024-3601

24254 - Avant Grayling

2. Article Number (Transfer from service label)

9589 0710 5270 0751 2481 54

COMPLETE THIS SECTION ON DELIVERY

A. Signature _____ Agent
 Addressee

B. Received by (Printed Name) _____ C. Date of Delivery _____

D. Is delivery address different from item 1? Yes
 If YES, enter delivery address below: No

RECEIVED
 MA 18 2024

3. Service Type

Adult Signature Priority Mail Express®

Adult Signature Restricted Delivery Registered Mail™

Certified Mail® Registered Mail Restricted Delivery

Certified Mail Restricted Delivery Signature Confirmation™

Collect on Delivery Signature Confirmation Restricted Delivery

Collect on Delivery Restricted Delivery Insured Mail

Insured Mail Restricted Delivery (over \$500)

PS Form 3811, July 2020 PSN 7530-02-000-9053 Domestic Return Receipt

9589 0710 5270 0751 2481 85

U.S. Postal Service™
CERTIFIED MAIL® RECEIPT
 Domestic Mail Only

For delivery information, visit our website at www.usps.com®.

OFFICIAL USE

Certified Mail Fee \$ _____

Extra Services & Fees (check box, add fee as appropriate)

Return Receipt (hardcopy) \$ _____

Return Receipt (electronic) \$ _____

Certified Mail Restricted Delivery \$ _____

Adult Signature Required \$ _____

Adult Signature Restricted Delivery \$ _____

Postage \$ _____

Total Postage and Fees \$ _____

Sent To

Street and Centennial
 PO Box 1837
 City, State Roswell, NM 88202-1837
 24254 - Avant Grayling

Postmark Here
 FEB 27 2024
 USPS SANTA NM FE 82504

PS Form 3800, January 2023 PSN 7530-02-000-9047 See Reverse for Instructions

SENDER: COMPLETE THIS SECTION	COMPLETE THIS SECTION ON DELIVERY
<ul style="list-style-type: none"> Complete items 1, 2, and 3. Print your name and address on the reverse so that we can return the card to you. Attach this card to the back of the mailpiece, or on the front if space permits. 	<p>A. Signature <input checked="" type="checkbox"/> Stanley M Squard <input type="checkbox"/> Agent <input type="checkbox"/> Addressee</p> <p>B. Received by (Printed Name) Stanley M Squard</p> <p>C. Date of Delivery 2-6-24</p> <p>D. Is delivery address different from item 1? <input type="checkbox"/> Yes If YES, enter delivery address below: <input type="checkbox"/> No</p> <p style="text-align: center;">RECEIVED MAR 8 2024</p> <p style="text-align: center;">Hinkle Shanor LLP Santa Fe NM 87504</p>
<p>1. Article Addressed to:</p> <p style="text-align: center;">Centennial PO Box 1837 Roswell, NM 88202-1837 24254 - Avant Grayling</p> <p style="text-align: center;">9590 9402 8560 3186 8748 55</p>	<p>3. Service Type</p> <p><input type="checkbox"/> Adult Signature <input type="checkbox"/> Priority Mail Express®</p> <p><input type="checkbox"/> Adult Signature Restricted Delivery <input type="checkbox"/> Registered Mail™</p> <p><input type="checkbox"/> Certified Mail® <input type="checkbox"/> Registered Mail Restricted Delivery</p> <p><input type="checkbox"/> Certified Mail Restricted Delivery <input type="checkbox"/> Signature Confirmation™</p> <p><input type="checkbox"/> Collect on Delivery <input type="checkbox"/> Signature Confirmation Restricted Delivery</p> <p><input type="checkbox"/> Collect on Delivery Restricted Delivery</p>
<p>2. Article Number (Transfer from service label)</p> <p>9589 0710 5270 0751 2481 85</p>	<p>4. Service Type</p> <p><input type="checkbox"/> Certified Mail <input type="checkbox"/> Registered Mail Restricted Delivery (over \$500)</p>
PS Form 3811, July 2020 PSN 7530-02-000-9053	Domestic Return Receipt

9589 0710 5270 0751 2481 92

U.S. Postal Service™
CERTIFIED MAIL® RECEIPT
 Domestic Mail Only


For delivery information, visit our website at www.usps.com™.

Certified Mail Fee \$
 Extra Services & Fees (check box, add fee as appropriate)
 Return Receipt (hardcopy) \$
 Return Receipt (electronic) \$
 Certified Mail Restricted Delivery \$
 Adult Signature Required \$
 Adult Signature Restricted Delivery \$
 Postage \$
Total Postage and Fees \$

Sent To
 Street and City, State
 Chase Mack C Trustee
 2103 W Main St
 Artesia, NM 88210-3701
 24254 - Avant Grayling

Postmark Here
 FEB 27 2024
 SANTA FE NM FE 07501

PS Form 3800, January 2023 PSN 7530-02-000-8047 See Reverse for Instructions

SENDER: COMPLETE THIS SECTION	COMPLETE THIS SECTION ON DELIVERY
<ul style="list-style-type: none"> Complete items 1, 2, and 3. Print your name and address on the reverse so that we can return the card to you. Attach this card to the back of the mailpiece, or on the front if space permits. 	A. Signature <input checked="" type="checkbox"/> <i>Ginny Bush</i> <input type="checkbox"/> Agent <input type="checkbox"/> Addressee B. Received by (Printed Name) <i>Ginny Bush</i> C. Date of Delivery D. Is delivery address different from item 1? <input type="checkbox"/> Yes If YES, enter delivery address below: <input type="checkbox"/> No
1. Article Addressed to: Chase Mack C Trustee 2103 W Main St. Artesia, NM 88210-3701 24254 - Avant Grayling  9590 9402 8560 3186 8748 62	3. Service Type <input type="checkbox"/> Adult Signature <i>Hinkle Shanor LLP</i> <input type="checkbox"/> Adult Signature Restricted Delivery <i>Santa Fe NM 87501</i> <input type="checkbox"/> Certified Mail® <input type="checkbox"/> Certified Mail Restricted Delivery <input type="checkbox"/> Collect on Delivery <input type="checkbox"/> Collect on Delivery Restricted Delivery <input type="checkbox"/> Insured Mail <input type="checkbox"/> Insured Mail Restricted Delivery (over \$500) <input type="checkbox"/> Priority Mail Express® <input type="checkbox"/> Registered Mail™ <input type="checkbox"/> Registered Mail Restricted Delivery <input type="checkbox"/> Signature Confirmation™ <input type="checkbox"/> Signature Confirmation Restricted Delivery
2. Article Number (Transfer from service label) 9589 0710 5270 0751 2481 92	RECEIVED MAR 6 2024
PS Form 3811, July 2020 PSN 7530-02-000-9053	Domestic Return Receipt

U.S. Postal Service
CERTIFIED MAIL® RECEIPT
Domestic Mail Only

For delivery information, visit our website at www.usps.com®.

OFFICIAL USE

Postmark Here

Certified Mail Fee \$ _____

Extra Services & Fees (check box, add fee as appropriate)

Return Receipt (hardcopy) \$ _____

Return Receipt (electronic) \$ _____

Certified Mail Restricted Delivery \$ _____

Adult Signature Required \$ _____

Adult Signature Restricted Delivery \$ _____

Postage \$ _____

Total Postage and Fees \$ _____

Sent To

Street and A/ Chase Oil Corp.
11352 Lovington Hwy

City, State, Z Artesia, NM 88210-9634
24254 - Avant Grayling

PS Form 3800, January 2023 PSN 7530-02-000-9047 See Reverse for Instructions

SENDER: COMPLETE THIS SECTION

- Complete items 1, 2, and 3.
- Print your name and address on the reverse so that we can return the card to you.
- Attach this card to the back of the mailpiece, or on the front if space permits.

1. Article Addressed to:

Chase Oil Corp.
11352 Lovington Hwy
Artesia, NM 88210-9634
24254 - Avant Grayling

9590 9402 8560 3186 8748 79

2. Article Number (Transfer from service label)
9589 0710 5270 0751 2482 08

COMPLETE THIS SECTION ON DELIVERY

A. Signature *Kathy Beauregard* Agent

X **Kathy Beauregard** Addressee

B. Received by (Printed Name) C. Date of Delivery

D. Is delivery address different from item 1? Yes
If YES, enter delivery address below: No

RECEIVED
MAR 6 2024

3. Service Type *Priority Mail Express®*

Adult Signature *Santa Fe NM 87501* Registered Mail™

Adult Signature Restricted Delivery Registered Mail Restricted Delivery

Certified Mail® Signature Confirmation™

Certified Mail Restricted Delivery Signature Confirmation Restricted Delivery

Collect on Delivery Signature Confirmation Restricted Delivery

Collect on Delivery Restricted Delivery Signature Confirmation Restricted Delivery

Mail Restricted Delivery (M)

PS Form 3811, July 2020 PSN 7530-02-000-9053 Domestic Return Receipt

U.S. Postal Service™
CERTIFIED MAIL® RECEIPT
Domestic Mail Only

For delivery information, visit our website at www.usps.com®.

OFFICIAL RECEIPT

Certified Mail Fee \$ _____

Extra Services & Fees (check box, add fee as appropriate)

Return Receipt (hardcopy) \$ _____

Return Receipt (electronic) \$ _____

Certified Mail Restricted Delivery \$ _____

Adult Signature Required \$ _____

Adult Signature Restricted Delivery \$ _____

Postage \$ _____

Total Postage and Fees \$ _____

Sent To _____

Street and _____

City, State _____

Chevron Midcontinent, L.P.
6001 Bollinger Canyon Rd.
San Ramon, CA 94583
24254 - Avant Grayling

PS Form 3800, January 2023 PSN 7530-02-000-9047 See Reverse for Instructions



SENDER: COMPLETE THIS SECTION	COMPLETE THIS SECTION ON DELIVERY												
<ul style="list-style-type: none"> ■ Complete items 1, 2, and 3. ■ Print your name and address on the reverse so that we can return the card to you. ■ Attach this card to the back of the mailpiece, or on the front if space permits. 	<p>A. Signature X <i>Galezil</i> <input type="checkbox"/> Agent <input type="checkbox"/> Addressee</p> <p>B. Received by (Printed Name) _____ C. Date of Delivery _____</p>												
<p>1. Article Addressed to:</p> <div style="border: 1px solid black; padding: 5px; margin: 5px 0;"> <p style="text-align: center;">Chevron Midcontinent, L.P. 6001 Bollinger Canyon Rd. San Ramon, CA 94583 24254 - Avant Grayling</p> </div> <p style="text-align: center;">9590 9402 8560 3186 8748 86</p>	<p style="text-align: center; font-size: 2em; font-weight: bold; color: red;">RECEIVED</p> <p style="text-align: center; font-size: 1.5em; font-weight: bold;">MAR 8 2024</p> <p style="text-align: center;">Hinkle Shanor LLP Santa Fe NM 87504</p>												
<p>2. Article Number (Transfer from service label) 9589 0710 5270 0751 2482 15</p>	<p>3. Service Type</p> <table style="width: 100%; border: none;"> <tr> <td><input type="checkbox"/> Adult Signature</td> <td><input type="checkbox"/> Priority Mail Express®</td> </tr> <tr> <td><input type="checkbox"/> Adult Signature Restricted Delivery</td> <td><input type="checkbox"/> Registered Mail™</td> </tr> <tr> <td><input type="checkbox"/> Certified Mail®</td> <td><input type="checkbox"/> Registered Mail Restricted Delivery</td> </tr> <tr> <td><input type="checkbox"/> Certified Mail Restricted Delivery</td> <td><input type="checkbox"/> Signature Confirmation™</td> </tr> <tr> <td><input type="checkbox"/> Collect on Delivery</td> <td><input type="checkbox"/> Signature Confirmation Restricted Delivery</td> </tr> <tr> <td><input type="checkbox"/> Collect on Delivery Restricted Delivery</td> <td></td> </tr> </table>	<input type="checkbox"/> Adult Signature	<input type="checkbox"/> Priority Mail Express®	<input type="checkbox"/> Adult Signature Restricted Delivery	<input type="checkbox"/> Registered Mail™	<input type="checkbox"/> Certified Mail®	<input type="checkbox"/> Registered Mail Restricted Delivery	<input type="checkbox"/> Certified Mail Restricted Delivery	<input type="checkbox"/> Signature Confirmation™	<input type="checkbox"/> Collect on Delivery	<input type="checkbox"/> Signature Confirmation Restricted Delivery	<input type="checkbox"/> Collect on Delivery Restricted Delivery	
<input type="checkbox"/> Adult Signature	<input type="checkbox"/> Priority Mail Express®												
<input type="checkbox"/> Adult Signature Restricted Delivery	<input type="checkbox"/> Registered Mail™												
<input type="checkbox"/> Certified Mail®	<input type="checkbox"/> Registered Mail Restricted Delivery												
<input type="checkbox"/> Certified Mail Restricted Delivery	<input type="checkbox"/> Signature Confirmation™												
<input type="checkbox"/> Collect on Delivery	<input type="checkbox"/> Signature Confirmation Restricted Delivery												
<input type="checkbox"/> Collect on Delivery Restricted Delivery													
<p>PS Form 3811, July 2020 PSN 7530-02-000-9053 Domestic Return Receipt</p>													



U.S. Postal Service™
CERTIFIED MAIL® RECEIPT
Domestic Mail Only

For delivery information, visit our website at www.usps.com

OFFICIAL

FEB 27 2024
Postmark Here

9589 0710 5270 0751 2482 22


Certified Mail Fee	\$
Extra Services & Fees (check box, add fee as appropriate)	
<input type="checkbox"/> Return Receipt (hardcopy)	\$
<input type="checkbox"/> Return Receipt (electronic)	\$
<input type="checkbox"/> Certified Mail Restricted Delivery	\$
<input type="checkbox"/> Adult Signature Required	\$
<input type="checkbox"/> Adult Signature Restricted Delivery	\$
Postage	\$
Total Postage and Fees	\$

Sent To

Street and Apt. Chisos Ltd.
1331 Lamar St., Ste. 1077
Houston, TX 77010-3135

City, State, Z. Houston, TX 77010-3135
24254 - Avant Grayling

PS Form 3800, January 2023 PSN 7530-02-000-9047 See Reverse for Instructions

SENDER: COMPLETE THIS SECTION	COMPLETE THIS SECTION ON DELIVERY												
<ul style="list-style-type: none"> Complete items 1, 2, and 3. Print your name and address on the reverse so that we can return the card to you. Attach this card to the back of the mailpiece, or on the front if space permits. 	<p>A. Signature <input type="checkbox"/> Agent <input checked="" type="checkbox"/> Addressee</p> <p>B. Received by (Printed Name) <input type="checkbox"/> C. Date of Delivery</p> <p>3/2/24</p> <p>D. Is delivery address different from item 1? <input type="checkbox"/> Yes If YES, enter delivery address below: <input type="checkbox"/> No</p> <p>MAR 8 2024</p> <p>Hinkle Shanor LLP Santa Fe NM 87504</p>												
<p>1. Article Addressed to:</p> <p>Chisos Ltd. 1331 Lamar St., Ste. 1077 Houston, TX 77010-3135 24254 - Avant Grayling</p>  <p>9590 9402 8560 3186 8748 93</p>	<p>3. Service Type</p> <table border="0"> <tr> <td><input type="checkbox"/> Adult Signature</td> <td><input type="checkbox"/> Priority Mail Express®</td> </tr> <tr> <td><input type="checkbox"/> Adult Signature Restricted Delivery</td> <td><input type="checkbox"/> Registered Mail™</td> </tr> <tr> <td><input type="checkbox"/> Certified Mail®</td> <td><input type="checkbox"/> Registered Mail Restricted Delivery</td> </tr> <tr> <td><input type="checkbox"/> Certified Mail Restricted Delivery</td> <td><input type="checkbox"/> Signature Confirmation™</td> </tr> <tr> <td><input type="checkbox"/> Collect on Delivery</td> <td><input type="checkbox"/> Signature Confirmation Restricted Delivery</td> </tr> <tr> <td><input type="checkbox"/> Collect on Delivery Restricted Delivery</td> <td></td> </tr> </table>	<input type="checkbox"/> Adult Signature	<input type="checkbox"/> Priority Mail Express®	<input type="checkbox"/> Adult Signature Restricted Delivery	<input type="checkbox"/> Registered Mail™	<input type="checkbox"/> Certified Mail®	<input type="checkbox"/> Registered Mail Restricted Delivery	<input type="checkbox"/> Certified Mail Restricted Delivery	<input type="checkbox"/> Signature Confirmation™	<input type="checkbox"/> Collect on Delivery	<input type="checkbox"/> Signature Confirmation Restricted Delivery	<input type="checkbox"/> Collect on Delivery Restricted Delivery	
<input type="checkbox"/> Adult Signature	<input type="checkbox"/> Priority Mail Express®												
<input type="checkbox"/> Adult Signature Restricted Delivery	<input type="checkbox"/> Registered Mail™												
<input type="checkbox"/> Certified Mail®	<input type="checkbox"/> Registered Mail Restricted Delivery												
<input type="checkbox"/> Certified Mail Restricted Delivery	<input type="checkbox"/> Signature Confirmation™												
<input type="checkbox"/> Collect on Delivery	<input type="checkbox"/> Signature Confirmation Restricted Delivery												
<input type="checkbox"/> Collect on Delivery Restricted Delivery													
<p>2. Article Number (Transfer from service label)</p> <p>9589 0710 5270 0751 2482 22</p>	<p><input type="checkbox"/> Insured Mail</p> <p><input type="checkbox"/> Insured Mail Restricted Delivery (over \$500)</p>												
<p>PS Form 3811, July 2020 PSN 7530-02-000-9053</p> <p style="text-align: right;">Domestic Return Receipt</p>													

9589 0710 5270 0751 2482 53

U.S. Postal Service™
CERTIFIED MAIL® RECEIPT
 Domestic Mail Only

For delivery information, visit our website at www.usps.com

Certified Mail Fee \$

Extra Services & Fees (check box, add fee as appropriate)

Return Receipt (hardcopy) \$

Return Receipt (electronic) \$

Certified Mail Restricted Delivery \$

Adult Signature Required \$

Adult Signature Restricted Delivery \$

Postage \$

Total Postage and Fees \$

Sent To

Street and Cody Energy Inc.
7555 E Hamden Ave #600
Denver, CO 80231

City, State, 24254 - Avant Grayling

PS Form 3800, January 2023 PSN 7530-02-000-9047 See Reverse for Instructions



SENDER: COMPLETE THIS SECTION	COMPLETE THIS SECTION ON DELIVERY
<ul style="list-style-type: none"> Complete items 1, 2, and 3. Print your name and address on the reverse so that we can return the card to you. Attach this card to the back of the mailpiece, or on the front if space permits. 	<p>A. Signature <input checked="" type="checkbox"/> Agent <input type="checkbox"/> Addressee</p> <p>B. Received by (Printed Name) <i>William Daniels</i> C. Date of Delivery <i>02/29/24</i></p> <p>D. Is delivery address different from item 1? <input type="checkbox"/> Yes <input type="checkbox"/> No If YES, enter delivery address below:</p>
<p>1. Article Addressed to:</p> <p>Cody Energy Inc. 7555 E Hamden Ave #600 Denver, CO 80231</p> <p>24254 - Avant Grayling</p>	<p>RECEIVED MAR 04 2024</p>
<p>2. Article Number (Transfer from service label) 9589 0710 5270 0751 2482 53</p>	<p>3. Service Type <i>Hinkle Shanor LLP</i> <input type="checkbox"/> Priority Mail Express® <input type="checkbox"/> Adult Signature <input type="checkbox"/> Registered Mail™ <input type="checkbox"/> Adult Signature Restricted Delivery <input type="checkbox"/> Registered Mail Restricted Delivery <input type="checkbox"/> Certified Mail® <input type="checkbox"/> Signature Confirmation™ <input type="checkbox"/> Certified Mail Restricted Delivery <input type="checkbox"/> Signature Confirmation Restricted Delivery <input type="checkbox"/> Collect on Delivery <input type="checkbox"/> Insured Mail <input type="checkbox"/> Collect on Delivery Restricted Delivery <input type="checkbox"/> Insured Mail Restricted Delivery (over \$500)</p>

U.S. Postal Service™
CERTIFIED MAIL® RECEIPT
Domestic Mail Only

For delivery information, visit our website at www.usps.com®.

OFFICIAL POST OFFICE

FEB 27 2024
Postmark Here

USPS SANTA NM FE 87501

9589 0710 5270 0751 2482 60

Certified Mail Fee \$

Extra Services & Fees (check box, add fee as appropriate)

Return Receipt (hardcopy) \$

Return Receipt (electronic) \$

Certified Mail Restricted Delivery \$

Adult Signature Required \$


Adult Signature Restricted Delivery \$

Postage \$

Total Postage and Fees \$

Sent To Colgate Energy Management, LLC
Street address 300 N. Marienfeld St., Suite 1000
Midland, TX 79701
City, State 24254 - Avant Grayling

PS Form 3800, January 2023 PSN 7530-02-000-9047 See Reverse for Instructions

SENDER: COMPLETE THIS SECTION	COMPLETE THIS SECTION ON DELIVERY
<ul style="list-style-type: none"> Complete items 1, 2, and 3. Print your name and address on the reverse so that we can return the card to you. Attach this card to the back of the mailpiece, or on the front if space permits. 	<p>A. Signature <input checked="" type="checkbox"/> <i>L. Kalisek</i> <input type="checkbox"/> Agent <input type="checkbox"/> Addressee</p> <p>B. Received by (Printed Name) _____</p> <p>C. Date of Delivery 3/1/24</p> <p>D. Is delivery address different from item 1? <input type="checkbox"/> Yes If YES, enter delivery address below: <input type="checkbox"/> No</p> <p style="text-align: center; font-size: 2em; font-weight: bold;">RECEIVED</p> <p style="text-align: center; font-size: 1.2em;">MAR 04 2024</p>
<p>1. Article Addressed to:</p> <p style="text-align: center;">Colgate Energy Management, LLC 300 N. Marienfeld St., Suite 1000 Midland, TX 79701</p> <p style="text-align: right;">24254 - Avant Grayling</p> <p style="text-align: center;">  9590 9402 8560 3186 8749 30 </p>	<p>3. Service Type</p> <p><input type="checkbox"/> Adult Signature <input type="checkbox"/> Priority Mail Express®</p> <p><input type="checkbox"/> Adult Signature Restricted Delivery <input checked="" type="checkbox"/> Registered Mail™</p> <p><input type="checkbox"/> Certified Mail® <input type="checkbox"/> Registered Mail Restricted Delivery</p> <p><input type="checkbox"/> Certified Mail Restricted Delivery <input type="checkbox"/> Signature Confirmation™</p> <p><input type="checkbox"/> Collect on Delivery <input type="checkbox"/> Signature Confirmation Restricted Delivery</p> <p><input type="checkbox"/> Collect on Delivery Restricted Delivery <input type="checkbox"/> Restricted Delivery</p> <p>Insured Mail (over \$500)</p>
<p>2. Article Number (Transfer from sender's label)</p> <p style="font-size: 1.2em; font-weight: bold;">9589 0710 5270 0751 2482 60</p>	<p>Hinkle Shano Colgate Energy Management, LLC</p>
<p>PS Form 3811, July 2020 PSN 7530-02-000-9053</p>	<p>Domestic Return Receipt</p>

U.S. Postal Service™
CERTIFIED MAIL® RECEIPT
Domestic Mail Only

For delivery information, visit our website at www.usps.com®.

OFFICE

9589 0710 5270 0751 2482 77

Certified Mail Fee	\$
Extra Services & Fees (check box, add fee as appropriate)	
<input type="checkbox"/> Return Receipt (hardcopy)	\$
<input type="checkbox"/> Return Receipt (electronic)	\$
<input type="checkbox"/> Certified Mail Restricted Delivery	\$
<input type="checkbox"/> Adult Signature Required	\$
<input type="checkbox"/> Adult Signature Restricted Delivery	\$
Postage	\$
Total Postage and Fees	\$
Sent To	Colgate Opportunistic Investments I, LLC
Street and	300 N. Marienfeld St., Suite 1000
City, State	Midland, TX 79701
	24254 - Avant Grayling

PS Form 3800, January 2023 PSN 7530-02-000-9047 See Reverse for Instructions



SENDER: COMPLETE THIS SECTION	COMPLETE THIS SECTION ON DELIVERY
<ul style="list-style-type: none"> Complete items 1, 2, and 3. Print your name and address on the reverse so that we can return the card to you. Attach this card to the back of the mailpiece, or on the front if space permits. 	<p>A. Signature <input checked="" type="checkbox"/> <i>L. Malisch</i> <input type="checkbox"/> Agent <input type="checkbox"/> Addressee</p> <p>B. Received by (Printed Name) C. Date of Delivery 3/1/24</p> <p>D. Is delivery address different from item 1? <input type="checkbox"/> Yes If YES, enter delivery address below: <input type="checkbox"/> No</p> <div style="text-align: center; border: 1px solid black; padding: 5px;"> <p style="font-size: 2em; font-weight: bold; color: green;">RECEIVED</p> <p style="font-size: 1.5em; color: green;">MAR 04 2024</p> </div>
<p>1. Article Addressed to:</p> <div style="border: 1px solid black; padding: 5px; margin: 5px;"> <p>Colgate Opportunistic Investments I, LLC 300 N. Marienfeld St., Suite 1000 Midland, TX 79701</p> <p style="text-align: right; font-size: 0.8em;">24254 - Avant Grayling</p> </div> <p style="text-align: center;">9530 9402 8560 3186 8749 47</p>	<p>3. Service Type <i>Hinkle Shanor LLP</i> <input type="checkbox"/> Priority Mail Express® <input type="checkbox"/> Adult Signature <i>Santa Fe NM FE 87501</i> <input type="checkbox"/> Registered Mail™ <input type="checkbox"/> Adult Signature Restricted Delivery <input type="checkbox"/> Registered Mail Restricted Delivery <input type="checkbox"/> Certified Mail® <input type="checkbox"/> Signature Confirmation™ <input type="checkbox"/> Certified Mail Restricted Delivery <input type="checkbox"/> Signature Confirmation Restricted Delivery <input type="checkbox"/> Collect on Delivery <input type="checkbox"/> Collect on Delivery Restricted Delivery <input type="checkbox"/> Insured Mail <input type="checkbox"/> Insured Mail Restricted Delivery (over \$500)</p>
<p>2. Article Number (Transfer from service label)</p> <p style="font-size: 1.2em; font-weight: bold;">9589 0710 5270 0751 2482 77</p>	
<p>PS Form 3811, July 2020 PSN 7530-02-000-9053 Domestic Return Receipt</p>	

9589 0710 5270 0751 2482 84

U.S. Postal Service™
CERTIFIED MAIL® RECEIPT
 Domestic Mail Only

For delivery information, visit our website at www.usps.com®.

OFFICIAL USE

Certified Mail Fee \$ _____

Extra Services & Fees (check box, add fee \$\$. appropriate)

Return Receipt (hardcopy) \$ _____

Return Receipt (electronic) \$ _____

Certified Mail Restricted Delivery \$ _____

Adult Signature Required \$ _____

Adult Signature Restricted Delivery \$ _____

Postage \$ _____

Total Postage and Fees \$ _____

Sent To
 Street and A _____
 City, State, Z _____

Compass Oil & Gas, LP
 PO Box 1389
 Midland, TX 79702-1389
 24254 - Avant Grayling

Postmark Here

FEB 27 2024
 OFFICE
 SANTA FE NM MAIL
 USPS SANTA NM FE 87501

PS Form 3800, January 2023 PSN 7530-02-000-9047 See Reverse for Instructions

SENDER: COMPLETE THIS SECTION	COMPLETE THIS SECTION ON DELIVERY
<ul style="list-style-type: none"> Complete items 1, 2, and 3. Print your name and address on the reverse so that we can return the card to you. Attach this card to the back of the mailpiece, or on the front if space permits. 	<p>A. Signature <input checked="" type="checkbox"/> Agent <input type="checkbox"/> Addressee</p> <p>B. Received by (Printed Name) <u>Steve Campbell</u></p> <p>C. Date of Delivery <u>3/4/24</u></p> <p>D. Is delivery address different from item 1? <input type="checkbox"/> Yes If YES, enter delivery address below: <input type="checkbox"/> No</p> <p>MAR 8 2024</p> <p>Hinkle Shanor LLP Santa Fe NM 87501</p>
<p>1. Article Addressed to:</p> <p>Compass Oil & Gas, LP PO Box 1389 Midland, TX 79702-1389 24254 - Avant Grayling</p> <p>9590 9402 8560 3186 8749 54</p>	<p>3. Service Type</p> <p><input type="checkbox"/> Adult Signature <input type="checkbox"/> Priority Mail Express®</p> <p><input type="checkbox"/> Adult Signature Restricted Delivery <input type="checkbox"/> Registered Mail™</p> <p><input type="checkbox"/> Certified Mail® <input type="checkbox"/> Registered Mail Restricted Delivery</p> <p><input type="checkbox"/> Certified Mail Restricted Delivery <input type="checkbox"/> Signature Confirmation™</p> <p><input type="checkbox"/> Collect on Delivery <input type="checkbox"/> Signature Confirmation Restricted Delivery</p> <p><input type="checkbox"/> Collect on Delivery Restricted Delivery</p>
<p>2. Article Number (Transfer from service label)</p> <p>9589 0710 5270 0751 2482 84</p>	<p>Insured Mail (over \$500)</p> <p>Insured Mail Restricted Delivery (over \$500)</p>

PS Form 3811, July 2020 PSN 7530-02-000-9053

Domestic Return Receipt

U.S. Postal Service™
CERTIFIED MAIL® RECEIPT
Domestic Mail Only

For delivery information, visit our website at www.usps.com®.

OFFICIAL

Postmark Here

FEB 17 2024

USPS SANTA NM FE 87501

SANTA FE NM MAIN POST OFFICE

9589 0710 5270 0751 2482 91

Certified Mail Fee \$

Extra Services & Fees (check box, add fee as appropriate)

Return Receipt (hardcopy) \$

Return Receipt (electronic) \$

Certified Mail Restricted Delivery \$

Adult Signature Required \$

Adult Signature Restricted Delivery \$

Postage \$

Total Postage and Fees \$

Sent To

Street and Apt Coterra Energy
1700 Lincoln Street
Denver, CO 80203

City, State, ZIP 24254 - Avant Grayling

PS Form 3800, January 2023 PSN 7530-02-000-9047 See Reverse for Instructions

SENDER: COMPLETE THIS SECTION	COMPLETE THIS SECTION ON DELIVERY
<ul style="list-style-type: none"> Complete items 1, 2, and 3. Print your name and address on the reverse so that we can return the card to you. Attach this card to the back of the mailpiece, or on the front if space permits. 	<p>A. Signature  <input type="checkbox"/> Agent <input type="checkbox"/> Addressee</p> <p>B. Received by (Printed Name) <u>BLAIN HETMANIK</u> C. Date of Delivery <u>3/15/24</u></p> <p>D. Is delivery address different from item 1? <input type="checkbox"/> Yes If YES, enter delivery address below: <input type="checkbox"/> No</p> <p style="text-align: center; font-size: 2em; font-weight: bold;">RECEIVED</p> <p style="text-align: center; font-size: 1.5em;">MAR 18 2024</p>
<p>1. Article Addressed to:</p> <p style="text-align: center;">Coterra Energy 1700 Lincoln Street Denver, CO 80203</p> <p style="text-align: right;">24254 - Avant Grayling</p>  <p style="text-align: center;">9590 9402 8560 3186 8749 61</p>	<p>3. Service Type <u>Hinkle Shanor LLP</u> <input type="checkbox"/> Priority Mail Express® <u>Santa Fe NM 87504</u> <input type="checkbox"/> Registered Mail™</p> <p><input type="checkbox"/> Adult Signature Restricted Delivery <input type="checkbox"/> Registered Mail Restricted Delivery</p> <p><input type="checkbox"/> Certified Mail® <input type="checkbox"/> Signature Confirmation™</p> <p><input type="checkbox"/> Certified Mail Restricted Delivery <input type="checkbox"/> Signature Confirmation Restricted Delivery</p> <p><input type="checkbox"/> Collect on Delivery</p> <p><input type="checkbox"/> Collect on Delivery Restricted Delivery</p> <p><input type="checkbox"/> Insured Mail (over \$500)</p> <p><input type="checkbox"/> Insured Mail Restricted Delivery (over \$500)</p>
<p>2. Article Number (Transfer from service label)</p> <p style="font-size: 1.2em;">9589 0710 5270 0751 2482 91</p>	
PS Form 3811, July 2020 PSN 7530-02-000-9053	Domestic Return Receipt

9589 0710 5270 0751 2483 07

U.S. Postal Service™
CERTIFIED MAIL® RECEIPT
 Domestic Mail Only

For delivery information, visit our website at www.usps.com®.

Certified Mail Fee \$
 Extra Services & Fees (check box, add fee as appropriate)
 Return Receipt (hardcopy) \$
 Return Receipt (electronic) \$
 Certified Mail Restricted Delivery \$
 Adult Signature Required \$
 Adult Signature Restricted Delivery \$

Postage \$
 Total Postage and Fees \$

Sent To
 Street or PO Box Coyote Oil & Gas LLC
 PO Box 1708
 City, State Hobbs, NM 88241-1708
 24254 - Avant Grayling

PS Form 3800, January 2023 PSN 7530-02-000-9047 See Reverse for Instructions



SENDER: COMPLETE THIS SECTION	COMPLETE THIS SECTION ON DELIVERY
<ul style="list-style-type: none"> Complete items 1, 2, and 3. Print your name and address on the reverse so that we can return the card to you. Attach this card to the back of the mailpiece, or on the front if space permits. 	<p>A. Signature <input checked="" type="checkbox"/> <i>Harry Scott</i> <input type="checkbox"/> Agent <input type="checkbox"/> Addressee</p> <p>B. Received by (Printed Name) <i>Harry Scott</i></p> <p>C. Date of Delivery <i>3/1/24</i></p> <p>D. Is delivery address different from item 1? <input type="checkbox"/> Yes If YES, enter delivery address below: <input type="checkbox"/> No</p> <p style="text-align: center;">RECEIVED MAR 04 2024</p>
<p>1. Article Addressed to:</p> <p>Coyote Oil & Gas LLC PO Box 1708 Hobbs, NM: 88241-1708 24254 - Avant Grayling</p> <p>9590 9402 8560 3186 8749 78</p>	<p>3. Service Type <i>Hinkle Shanor LLP</i> <input type="checkbox"/> Priority Mail Express® <input type="checkbox"/> Adult Signature <input type="checkbox"/> Registered Mail™ <input checked="" type="checkbox"/> Adult Signature Restricted Delivery 8750 <input type="checkbox"/> Registered Mail Restricted Delivery <input type="checkbox"/> Certified Mail® <input type="checkbox"/> Signature Confirmation™ <input type="checkbox"/> Certified Mail Restricted Delivery <input type="checkbox"/> Signature Confirmation Restricted Delivery <input type="checkbox"/> Collect on Delivery <input type="checkbox"/> Signature Confirmation Restricted Delivery <input type="checkbox"/> Collect on Delivery Restricted Delivery</p>
<p>2. Article Number (Transfer from service label) 9589 0710 5270 0751 2483 07</p>	<p>Insured Mail (over \$500) <input type="checkbox"/> Insured Mail Restricted Delivery</p>
PS Form 3811, July 2020 PSN 7530-02-000-9053	Domestic Return Receipt

9589 0710 5270 0751 2483 52

U.S. Postal Service™
CERTIFIED MAIL® RECEIPT
 Domestic Mail Only

For delivery information, visit our website at www.usps.com®.

Certified Mail Fee \$ _____

Extra Services & Fees (check box, add fee as appropriate)

Return Receipt (hardcopy) \$ _____

Return Receipt (electronic) \$ _____

Certified Mail Restricted Delivery \$ _____

Adult Signature Required \$ _____

Adult Signature Restricted Delivery \$ _____

Postage \$ _____

Total Postage and Fees \$ _____

Sent To _____

Street and _____ Dixie Lake Operating LLC
 PO Box 2109
 Longview, TX 75606-2109

City, State, _____ 24254 - Avant Grayling

PS Form 3800, January 2023 PSN 7530-02-000-8047 See Reverse for Instructions



SENDER: COMPLETE THIS SECTION	COMPLETE THIS SECTION ON DELIVERY
<ul style="list-style-type: none"> Complete items 1, 2, and 3. Print your name and address on the reverse so that we can return the card to you. Attach this card to the back of the mailpiece, or on the front if space permits. 	<p>A. Signature <input checked="" type="checkbox"/> Agent <input checked="" type="checkbox"/> Addressee</p> <p>B. Received by (Printed Name) _____</p> <p>C. Date of Delivery _____</p> <p>D. Is delivery address different from the address on the mailpiece? <input type="checkbox"/> Yes If YES, enter delivery address: _____</p>
<p>1. Article Addressed to:</p> <p>Dixie Lake Operating LLC PO Box 2109 Longview, TX 75606-2109 24254 - Avant Grayling</p>	<p>RECEIVED MAR 07 2024</p>
<p>2. Article Number (Transfer from service label) 9589 0710 5270 0751 2483 52</p>	<p>3. Service Type</p> <p><input type="checkbox"/> Adult Signature</p> <p><input type="checkbox"/> Adult Signature Restricted Delivery</p> <p><input type="checkbox"/> Certified Mail®</p> <p><input type="checkbox"/> Certified Mail Restricted Delivery</p> <p><input type="checkbox"/> Collect on Delivery</p> <p><input type="checkbox"/> Collect on Delivery Restricted Delivery</p> <p><input type="checkbox"/> Insured Mail (over \$500)</p> <p><input type="checkbox"/> Priority Mail Express®</p> <p><input type="checkbox"/> Registered Mail™</p> <p><input type="checkbox"/> Registered Mail Restricted Delivery</p> <p><input type="checkbox"/> Signature Confirmation™</p> <p><input type="checkbox"/> Signature Confirmation Restricted Delivery</p>
<p>PS Form 3811, July 2020 PSN 7530-02-000-9053</p>	<p>Domestic Return Receipt</p>

U.S. Postal Service™
CERTIFIED MAIL® RECEIPT
Domestic Mail Only

For delivery information, visit our website at www.usps.com®.

OFFICE OF THE ATTORNEY GENERAL
SANTA FE NM MAIN POST OFFICE

FEB 27 2024
Postmark Here

9589 0710 5270 0751 2483 76

Certified Mail Fee \$

Extra Services & Fees (check box, add fee as appropriate)

Return Receipt (hardcopy) \$

Return Receipt (electronic) \$

Certified Mail Restricted Delivery \$

Adult Signature Required \$

Adult Signature Restricted Delivery \$

Postage \$

Total Postage and Fees \$

Sent To

Street: EOG Resources
1111 Bagby Street, Sky Lobby 2

City: Houston, TX 77002 24254 - Avant Grayling

PS Form 3800, January 2023 PSN 7530-02-000-9047 See Reverse for Instructions

SENDER: COMPLETE THIS SECTION	COMPLETE THIS SECTION ON DELIVERY
<ul style="list-style-type: none"> Complete items 1, 2, and 3. Print your name and address on the reverse so that we can return the card to you. Attach this card to the back of the mailpiece, or on the front if space permits. 	<p>A. Signature <input checked="" type="checkbox"/> Agent <input type="checkbox"/> Addressee</p> <p>B. Received by (Printed Name) C. Date of Delivery Hinkle Shanor LLP MAR 25 2024</p> <p>D. Is delivery address different from item 1? <input type="checkbox"/> Yes If YES, enter delivery address below: <input type="checkbox"/> No</p>
<p>1. Article Addressed to:</p> <p style="text-align: center;">EOG Resources 1111 Bagby Street, Sky Lobby 2 Houston, TX 77002</p> <p style="text-align: right;">24254 - Avant Grayling</p> <p style="text-align: center;">9590 9402 8560 3186 8728 44</p>	<p>3. Service Type</p> <p><input type="checkbox"/> Adult Signature <input type="checkbox"/> Priority Mail Express®</p> <p><input type="checkbox"/> Adult Signature Restricted Delivery <input type="checkbox"/> Registered Mail™</p> <p><input type="checkbox"/> Certified Mail® <input type="checkbox"/> Registered Mail Restricted Delivery</p> <p><input type="checkbox"/> Certified Mail Restricted Delivery <input type="checkbox"/> Signature Confirmation™</p> <p><input type="checkbox"/> Collect on Delivery <input type="checkbox"/> Signature Confirmation Restricted Delivery</p> <p><input type="checkbox"/> Collect on Delivery Restricted Delivery <input type="checkbox"/> Insured Mail Restricted Delivery (over \$500)</p>
<p>2. Article Number (Transfer from service label)</p> <p style="text-align: center;">9589 0710 5270 0751 2483 76</p>	
PS Form 3811, July 2020 PSN 7530-02-000-9053	Domestic Return Receipt

U.S. Postal Service™
CERTIFIED MAIL® RECEIPT
Domestic Mail Only

For delivery information, visit our website at www.usps.com®.

9589 0710 5270 0751 2478 12

Certified Mail Fee	\$	
Extra Services & Fees (check box, add fees as appropriate)		
<input type="checkbox"/> Return Receipt (hardcopy)	\$	
<input type="checkbox"/> Return Receipt (electronic)	\$	
<input type="checkbox"/> Certified Mail Restricted Delivery	\$	
<input type="checkbox"/> Adult Signature Required	\$	Postmark Here
<input type="checkbox"/> Adult Signature Restricted Delivery	\$	
Postage	\$	
Total Postage and Fees	\$	
Sent To		
Street and Apt. No., or PO Box No.		EOG Resources Inc. 5509 Champions Drive Midland, TX 79706
City, State, ZIP+4®		24254 - Avant Grayling

PS Form 3800, January 2023 PSN 7530-02-000-9047 See Reverse for Instructions

SENDER: COMPLETE THIS SECTION	COMPLETE THIS SECTION ON DELIVERY																
<ul style="list-style-type: none"> Complete items 1, 2, and 3. Print your name and address on the reverse so that we can return the card to you. Attach this card to the back of the mailpiece, or on the front if space permits. 	<p>A. Signature <input checked="" type="checkbox"/> Agent <input type="checkbox"/> Addressee</p> <p>B. Received by (Printed Name) <i>Hinkle Shanon LLP</i> C. Date of Delivery <i>29</i></p> <p>D. Is delivery address different from item 1? <input type="checkbox"/> Yes If YES, enter delivery address below: <input type="checkbox"/> No</p>																
<p>1. Article Addressed to:</p> <div style="border: 1px solid black; padding: 5px; text-align: center;"> <p>EOG Resources Inc. 5509 Champions Drive Midland, TX 79706</p> <p>24254 - Avant Grayling</p> <p>9590 9402 8560 3186 8746 40</p> </div>	<p>RECEIVED</p> <p>MAR 8 2024</p> <p>Hinkle Shanon LLP</p>																
<p>2. Article Number (Transfer from service label)</p> <p>9589 0710 5270 0751 2478 12</p>	<p>3. Service Type <i>Santa Fe NM 87504</i></p> <table border="0"> <tr> <td><input type="checkbox"/> Adult Signature</td> <td><input type="checkbox"/> Priority Mail Express®</td> </tr> <tr> <td><input type="checkbox"/> Adult Signature Restricted Delivery</td> <td><input type="checkbox"/> Registered Mail™</td> </tr> <tr> <td><input type="checkbox"/> Certified Mail®</td> <td><input type="checkbox"/> Registered Mail Restricted Delivery</td> </tr> <tr> <td><input type="checkbox"/> Certified Mail Restricted Delivery</td> <td><input type="checkbox"/> Signature Confirmation™</td> </tr> <tr> <td><input type="checkbox"/> Collect on Delivery</td> <td><input type="checkbox"/> Signature Confirmation Restricted Delivery</td> </tr> <tr> <td><input type="checkbox"/> Collect on Delivery Restricted Delivery</td> <td></td> </tr> <tr> <td><input type="checkbox"/> Insured Mail</td> <td></td> </tr> <tr> <td><input type="checkbox"/> Insured Mail Restricted Delivery (over \$500)</td> <td></td> </tr> </table>	<input type="checkbox"/> Adult Signature	<input type="checkbox"/> Priority Mail Express®	<input type="checkbox"/> Adult Signature Restricted Delivery	<input type="checkbox"/> Registered Mail™	<input type="checkbox"/> Certified Mail®	<input type="checkbox"/> Registered Mail Restricted Delivery	<input type="checkbox"/> Certified Mail Restricted Delivery	<input type="checkbox"/> Signature Confirmation™	<input type="checkbox"/> Collect on Delivery	<input type="checkbox"/> Signature Confirmation Restricted Delivery	<input type="checkbox"/> Collect on Delivery Restricted Delivery		<input type="checkbox"/> Insured Mail		<input type="checkbox"/> Insured Mail Restricted Delivery (over \$500)	
<input type="checkbox"/> Adult Signature	<input type="checkbox"/> Priority Mail Express®																
<input type="checkbox"/> Adult Signature Restricted Delivery	<input type="checkbox"/> Registered Mail™																
<input type="checkbox"/> Certified Mail®	<input type="checkbox"/> Registered Mail Restricted Delivery																
<input type="checkbox"/> Certified Mail Restricted Delivery	<input type="checkbox"/> Signature Confirmation™																
<input type="checkbox"/> Collect on Delivery	<input type="checkbox"/> Signature Confirmation Restricted Delivery																
<input type="checkbox"/> Collect on Delivery Restricted Delivery																	
<input type="checkbox"/> Insured Mail																	
<input type="checkbox"/> Insured Mail Restricted Delivery (over \$500)																	
PS Form 3811, July 2020 PSN 7530-02-000-9053	Domestic Return Receipt																

U.S. Postal Service™
CERTIFIED MAIL® RECEIPT
Domestic Mail Only

For delivery information, visit our website at www.usps.com®.

OFFICIAL USE

SANTA FE NM FE 87501

27 2024
MAIN POST OFFICE

9589 0710 5270 0751 2478 05

Certified Mail Fee	\$
Extra Services & Fees (check box, add fees as appropriate)	
<input type="checkbox"/> Return Receipt (hardcopy)	\$
<input type="checkbox"/> Return Receipt (electronic)	\$
<input type="checkbox"/> Certified Mail Restricted Delivery	\$
<input type="checkbox"/> Adult Signature Required	\$
<input type="checkbox"/> Adult Signature Restricted Delivery	\$
Postage	\$
Total Postage and Fees	\$

Sent To
Street and Apt. No., or PO Box No. Endeavor Energy Resources LP
110 N Marienfeld, #200
Midland, TX 79701-4421
24254 - Avant Graylin

City, State, ZIP+4®

PS Form 3800, January 2023 PSN 7530-02-000-9047 See Reverse for Instructions

SENDER: COMPLETE THIS SECTION	COMPLETE THIS SECTION ON DELIVERY
<ul style="list-style-type: none"> Complete items 1, 2, and 3. Print your name and address on the reverse so that we can return the card to you. Attach this card to the back of the mailpiece, or on the front if space permits. 	<p>A. Signature <i>[Signature]</i> <input type="checkbox"/> Agent <input type="checkbox"/> Addressee</p> <p>B. Received by (Printed Name) C. Date of Delivery</p>
<p>1. Article Addressed to:</p> <p style="text-align: center;">Endeavor Energy Resources LP 110 N Marienfeld, #200 Midland, TX 79701-4421 24254 - Avant Graylin</p> <p style="text-align: center;">9590 9402 8560 3186 8746 57</p>	<p>D. Is delivery address different from item 1? <input type="checkbox"/> Yes If YES, enter delivery address below: <input type="checkbox"/> No</p> <p style="text-align: center; font-size: 2em; font-weight: bold;">RECEIVED</p> <p style="text-align: center;">MAY 24 2024</p>
<p>2. Article Number (Transfer from service label)</p> <p>9589 0710 5270 0751 2478 05</p>	<p>3. Service Type <i>Priority Mail Express®</i></p> <p><input type="checkbox"/> Adult Signature <i>Santa Fe NM 87501</i> <input type="checkbox"/> Registered Mail™</p> <p><input type="checkbox"/> Adult Signature Restricted Delivery <input type="checkbox"/> Registered Mail Restricted Delivery</p> <p><input type="checkbox"/> Certified Mail® <input type="checkbox"/> Signature Confirmation™</p> <p><input type="checkbox"/> Certified Mail Restricted Delivery <input type="checkbox"/> Signature Confirmation Restricted Delivery</p> <p><input type="checkbox"/> Collect on Delivery</p> <p><input type="checkbox"/> Collect on Delivery Restricted Delivery</p> <p><input type="checkbox"/> Insured Mail</p> <p><input type="checkbox"/> Insured Mail Restricted Delivery (over \$500)</p>

PS Form 3811, July 2020 PSN 7530-02-000-9053 Domestic Return Receipt

U.S. Postal Service™
CERTIFIED MAIL® RECEIPT
Domestic Mail Only

For delivery information, visit our website at www.usps.com

OFFICIAL

Certified Mail Fee \$

Extra Services & Fees (check box, add fee as appropriate)

Return Receipt (hardcopy) \$

Return Receipt (electronic) \$

Certified Mail Restricted Delivery \$

Adult Signature Required \$

Adult Signature Restricted Delivery \$

Postage \$

Total Postage and Fees \$

Sent To
Street and Apt. No., or PO Box No. Franklin Mountain
Royalty Investments, LLC
44 Cook St., Suite 1000
Denver, CO 80206 24254 - Avant Grayling

City, State, ZIP+4®

PS Form 3800, January 2023 PSN 7580-02-000-9047 See Reverse for Instructions

9589 0710 5270 0751 2477 82



SENDER: COMPLETE THIS SECTION	COMPLETE THIS SECTION ON DELIVERY
<ul style="list-style-type: none"> Complete items 1, 2, and 3. Print your name and address on the reverse so that we can return the card to you. Attach this card to the back of the mailpiece, or on the front if space permits. 	<p>A. Signature <input checked="" type="checkbox"/> <input type="checkbox"/> Agent <input type="checkbox"/> Addressee</p> <p>B. Received by (Printed Name) C. Date of Delivery</p> <p>D. Is delivery address different from item 1? <input type="checkbox"/> Yes If YES, enter delivery address below: <input type="checkbox"/> No</p>
<p>1. Article Addressed to:</p> <p style="text-align: center;">Franklin Mountain Royalty Investments, LLC 44 Cook St., Suite 1000 Denver, CO 80206 24254 - Avant Grayling</p> <p style="text-align: center;"> 9590 9402 8560 3186 8746 71</p>	<p style="font-size: 2em; font-weight: bold; color: #333;">RECEIVED</p> <p style="font-size: 1.5em; color: #333;">MAR 04 2024</p>
<p>2. Article Number (Transfer from service label)</p> <p style="font-size: 1.2em; font-weight: bold;">9589 0710 5270 0751 2477 82</p>	<p>3. Service Type Hinkle Shanor LLC</p> <p><input type="checkbox"/> Adult Signature <input type="checkbox"/> Priority Mail Express®</p> <p><input type="checkbox"/> Adult Signature Restricted Delivery <input type="checkbox"/> Registered Mail™</p> <p><input type="checkbox"/> Certified Mail® <input type="checkbox"/> Registered Mail Restricted Delivery</p> <p><input type="checkbox"/> Certified Mail Restricted Delivery <input type="checkbox"/> Signature Confirmation™</p> <p><input type="checkbox"/> Collect on Delivery <input type="checkbox"/> Signature Confirmation Restricted Delivery</p> <p><input type="checkbox"/> Collect on Delivery Restricted Delivery</p> <p><input type="checkbox"/> Insured Mail</p> <p><input type="checkbox"/> Insured Mail Restricted Delivery (over \$500)</p>
PS Form 3811, July 2020 PSN 7530-02-000-9053	Domestic Return Receipt

U.S. Postal Service™
CERTIFIED MAIL® RECEIPT
Domestic Mail Only

For delivery information, visit our website at www.usps.com®.

OFFICIAL USE

SANTA FE NM FE 87501
FEB 27 2024
MAIN POST OFFICE

9589 0710 5270 0751 2477 75

Certified Mail Fee		
\$		
Extra Services & Fees (check box, add fee as appropriate)		
<input type="checkbox"/> Return Receipt (hardcopy)	\$	
<input type="checkbox"/> Return Receipt (electronic)	\$	
<input type="checkbox"/> Certified Mail Restricted Delivery	\$	
<input type="checkbox"/> Adult Signature Required	\$	
<input type="checkbox"/> Adult Signature Restricted Delivery	\$	
Postage		
\$		
Total Postage and Fees		
\$		
Sent To		
Street and Apt. No., or PO Box No.		G & C Service 2502 Heath St. Artesia, NM 88210-9315
City, State, ZIP+4®		24254 - Avant Grayling

PS Form 3800, January 2023 PSN 7530-02-000-9047 See Reverse for Instructions

SENDER: COMPLETE THIS SECTION	COMPLETE THIS SECTION ON DELIVERY																
<ul style="list-style-type: none"> ■ Complete items 1, 2, and 3. ■ Print your name and address on the reverse so that we can return the card to you. ■ Attach this card to the back of the mailpiece, or on the front if space permits. <p>1. Article Addressed to:</p> <div style="border: 1px solid black; padding: 5px; margin: 5px 0;"> <p style="text-align: center;">G & C Service 2502 Heath St. Artesia, NM 88210-9315</p> <p style="text-align: right; font-size: 0.8em;">24254 - Avant Grayling</p> </div> <div style="text-align: center; margin: 5px 0;"> <p style="font-size: 1.2em; font-weight: bold;">9590 9402 8560 3186 8746 88</p> </div> <p>2. Article Number (Transfer from service label)</p> <p style="font-size: 1.2em; font-weight: bold;">9589 0710 5270 0751 2477 75</p>	<p>A. Signature</p> <p><input checked="" type="checkbox"/> <i>Jennifer D. Chase</i> <input type="checkbox"/> Agent <input type="checkbox"/> Addressee</p> <p>B. Received by (Printed Name) C. Date of Delivery</p> <p>D. Is delivery address different from item 1? <input type="checkbox"/> Yes If YES, enter delivery address below: <input type="checkbox"/> No</p> <div style="text-align: center; margin: 10px 0;"> <p style="font-size: 2em; font-weight: bold; color: green;">RECEIVED</p> <p style="font-size: 1.5em; color: green;">MAR 04 2024</p> </div> <p>3. Service Type</p> <table style="width: 100%; font-size: 0.8em;"> <tr> <td><input type="checkbox"/> Adult Signature</td> <td><input type="checkbox"/> Priority Mail Express®</td> </tr> <tr> <td><input type="checkbox"/> Adult Signature Restricted Delivery</td> <td><input type="checkbox"/> Registered Mail™</td> </tr> <tr> <td><input type="checkbox"/> Certified Mail®</td> <td><input type="checkbox"/> Registered Mail Restricted Delivery</td> </tr> <tr> <td><input type="checkbox"/> Certified Mail Restricted Delivery</td> <td><input type="checkbox"/> Signature Confirmation™</td> </tr> <tr> <td><input type="checkbox"/> Collect on Delivery</td> <td><input type="checkbox"/> Signature Confirmation Restricted Delivery</td> </tr> <tr> <td><input type="checkbox"/> Collect on Delivery Restricted Delivery</td> <td></td> </tr> <tr> <td><input type="checkbox"/> Insured Mail</td> <td></td> </tr> <tr> <td><input type="checkbox"/> Insured Mail Restricted Delivery (over \$500)</td> <td></td> </tr> </table>	<input type="checkbox"/> Adult Signature	<input type="checkbox"/> Priority Mail Express®	<input type="checkbox"/> Adult Signature Restricted Delivery	<input type="checkbox"/> Registered Mail™	<input type="checkbox"/> Certified Mail®	<input type="checkbox"/> Registered Mail Restricted Delivery	<input type="checkbox"/> Certified Mail Restricted Delivery	<input type="checkbox"/> Signature Confirmation™	<input type="checkbox"/> Collect on Delivery	<input type="checkbox"/> Signature Confirmation Restricted Delivery	<input type="checkbox"/> Collect on Delivery Restricted Delivery		<input type="checkbox"/> Insured Mail		<input type="checkbox"/> Insured Mail Restricted Delivery (over \$500)	
<input type="checkbox"/> Adult Signature	<input type="checkbox"/> Priority Mail Express®																
<input type="checkbox"/> Adult Signature Restricted Delivery	<input type="checkbox"/> Registered Mail™																
<input type="checkbox"/> Certified Mail®	<input type="checkbox"/> Registered Mail Restricted Delivery																
<input type="checkbox"/> Certified Mail Restricted Delivery	<input type="checkbox"/> Signature Confirmation™																
<input type="checkbox"/> Collect on Delivery	<input type="checkbox"/> Signature Confirmation Restricted Delivery																
<input type="checkbox"/> Collect on Delivery Restricted Delivery																	
<input type="checkbox"/> Insured Mail																	
<input type="checkbox"/> Insured Mail Restricted Delivery (over \$500)																	
PS Form 3811, July 2020 PSN 7530-02-000-9053	Domestic Return Receipt																

U.S. Postal Service™
CERTIFIED MAIL® RECEIPT
Domestic Mail Only

For delivery information, visit our website at www.usps.com®

OFFICIAL USE

Postmark Here

FEB 27 2024

USPS SERVICE CENTER - NM FE 87501

MAIN POST OFFICE

9589 0710 5270 0751 2477 44

Certified Mail Fee \$

Extra Services & Fees (check box, add fee as appropriate)

Return Receipt (hardcopy) \$

Return Receipt (electronic) \$

Certified Mail Restricted Delivery \$

Adult Signature Required \$

Adult Signature Restricted Delivery \$

Postage \$

Total Postage and Fees \$

Sent To

Street and Apt. No., or PO Box No. Goodman Energy, LLC
PO Box 2001

City, State, ZIP+4® Edmond, OK 73083

24254 - Avant Grayling

PS Form 3800, January 2023 PSN 7530-02-000-9047 See Reverse for Instructions

SENDER: COMPLETE THIS SECTION	COMPLETE THIS SECTION ON DELIVERY
<ul style="list-style-type: none"> ■ Complete items 1, 2, and 3. ■ Print your name and address on the reverse so that we can return the card to you. ■ Attach this card to the back of the mailpiece, or on the front if space permits. 	<p>A. Signature <input checked="" type="checkbox"/> Agent</p> <p><i>[Signature]</i> <input checked="" type="checkbox"/> Addressee</p> <p>B. Received by (Printed Name) <i>[Name]</i></p> <p>C. Date of Delivery <i>[Date]</i></p> <p>D. Is delivery address different from item 1? <input type="checkbox"/> Yes If YES, enter delivery address below: <input checked="" type="checkbox"/> No</p>
<p>1. Article Addressed to:</p> <p style="text-align: center;">Goodman Energy, LLC PO Box 2001 Edmond, OK 73083</p> <p style="text-align: right; font-size: 0.8em;">24254 - Avant Grayling</p>	<p style="text-align: center; font-size: 2em; font-weight: bold;">RECEIVED</p> <p style="text-align: center; font-size: 1.5em;">MAR 04 2024</p>
<p style="text-align: center;">9590 9402 8560 3186 8747 18</p> <p>2. Article Number (Transfer from service label)</p> <p style="font-size: 1.2em; font-weight: bold;">9589 0710 5270 0751 2477 44</p>	<p>3. Service Type</p> <p><input type="checkbox"/> Adult Signature <input type="checkbox"/> Priority Mail Express®</p> <p><input type="checkbox"/> Adult Signature Restricted Delivery <input type="checkbox"/> Registered Mail™</p> <p><input type="checkbox"/> Certified Mail® <input type="checkbox"/> Registered Mail™ Restricted Delivery</p> <p><input type="checkbox"/> Certified Mail Restricted Delivery <input type="checkbox"/> Signature Confirmation™</p> <p><input type="checkbox"/> Collect on Delivery <input type="checkbox"/> Signature Confirmation Restricted Delivery</p> <p><input type="checkbox"/> Collect on Delivery Restricted Delivery</p> <p><input type="checkbox"/> Insured Mail</p> <p><input type="checkbox"/> Insured Mail Restricted Delivery (over \$500)</p>
<p>PS Form 3811, July 2020 PSN 7530-02-000-9053</p>	

9589 0710 5270 0751 2478 36

U.S. Postal Service™
CERTIFIED MAIL® RECEIPT
 Domestic Mail Only

For delivery information, visit our website at www.usps.com®.

OFFICIAL USE

Certified Mail Fee \$ _____

Extra Services & Fees (check box, add fee as appropriate)

Return Receipt (hardcopy) \$ _____

Return Receipt (electronic) \$ _____

Certified Mail Restricted Delivery \$ _____

Adult Signature Required \$ _____

Adult Signature Restricted Delivery \$ _____

Postage \$ _____

Total Postage and Fees \$ _____

Sent To _____

Street and Apt. No., or PO Box No. H M Bettis Inc
 PO Box 1240
 Graham, TX 76046

City, State, ZIP+4® _____

24254 - Avant Grayling

PS Form 3800, January 2023 PSN 7530-02-000-9047 See Reverse for Instructions



SENDER: COMPLETE THIS SECTION	COMPLETE THIS SECTION ON DELIVERY
<ul style="list-style-type: none"> Complete items 1, 2, and 3. Print your name and address on the reverse so that we can return the card to you. Attach this card to the back of the mailpiece, or on the front if space permits. 	<p>A. Signature <input type="checkbox"/> Agent <input type="checkbox"/> Addressee</p> <p>X <i>[Signature]</i></p> <p>B. Received by (Printed Name) _____ C. Date of Delivery _____</p> <p>D. Is delivery address different from item 1? <input type="checkbox"/> Yes If YES, enter delivery address below: <input type="checkbox"/> No</p>
<p>1. Article Addressed to:</p> <p>H M Bettis Inc PO Box 1240 Graham, TX 76046</p> <p>24254 - Avant Grayling</p> <p>9590 9402 8560 3186 8746 26</p>	<p>RECEIVED</p> <p>MAR 14 2024</p>
<p>2. Article</p> <p>9589</p> <p>PS Form</p>	<p>3. Service Type</p> <p><input type="checkbox"/> Adult Signature <input type="checkbox"/> Priority Mail Express®</p> <p><input type="checkbox"/> Adult Signature Restricted Delivery <input type="checkbox"/> Registered Mail™</p> <p><input type="checkbox"/> Certified Mail® <input type="checkbox"/> Registered Mail Restricted Delivery</p> <p><input type="checkbox"/> Certified Mail Restricted Delivery <input type="checkbox"/> Signature Confirmation™</p> <p><i>Hinkle Shanor L</i> <i>Santa Fe NM 87501</i></p> <p>Confirmation Delivery</p>

9589 0710 5270 0751 2478 43

U.S. Postal Service™
CERTIFIED MAIL® RECEIPT
Domestic Mail Only

For delivery information, visit our website at www.usps.com®

OFFICIAL USE

Certified Mail Fee
 \$ _____

Extra Services & Fees (check box, add fees as appropriate)

Return Receipt (hardcopy) \$ _____

Return Receipt (electronic) \$ _____

Certified Mail Restricted Delivery \$ _____

Adult Signature Required \$ _____

Adult Signature Restricted Delivery \$ _____

Postage
 \$ _____

Total Postage and Fees
 \$ _____

Sent To
 Street and Apt. No., or PO Box No. _____
 City, State, ZIP+4® _____

Hanesco Inc.
 PO Box 2588
 Roswell, NM 88202

24254 - Avant Grayling

PS Form 3800, January 2023 PSN 7530-02-000-9047 See Reverse for Instructions



SENDER: COMPLETE THIS SECTION

- Complete items 1, 2, and 3.
- Print your name and address on the reverse so that we can return the card to you.
- Attach this card to the back of the mailpiece, or on the front if space permits.

1. Article Addressed to:

Hanesco Inc.
 PO Box 2588
 Roswell, NM 88202

24254 - Avant Grayling

9590 9402 8560 3186 8746 19

2. Article Number (Transfer from service label)
 9589 0710 5270 0751 2478 43

PS Form 3811, July 2020 PSN 7530-02-000-9053

COMPLETE THIS SECTION ON DELIVERY

A. Signature
 Agent
 Addressee

B. Received by (Printed Name)
 C. Date of Delivery

D. Is delivery address different from item 1? Yes
 If YES, enter delivery address below: No

RECEIVED
 MAR 6 2024

3. Service Type
 Adult Signature
 Adult Signature Restricted Delivery
 Certified Mail®
 Certified Mail Restricted Delivery
 Collect on Delivery
 Collect on Delivery Restricted Delivery
 Insured Mail
 Insured Mail Restricted Delivery (over \$500)

Hinkle Shanor
 Santa Fe NM 87501

Priority Mail Express®
 Registered Mail™
 Registered Mail Restricted Delivery
 Signature Confirmation™
 Signature Confirmation Restricted Delivery

Domestic Return Receipt

9589 0710 5270 0751 2478 50

U.S. Postal Service™
CERTIFIED MAIL® RECEIPT
 Domestic Mail Only

For delivery information, visit our website at www.usps.com

Certified Mail Fee \$

Extra Services & Fees (check box, add fee as appropriate)

Return Receipt (hardcopy) \$

Return Receipt (electronic) \$

Certified Mail Restricted Delivery \$

Adult Signature Required \$

Adult Signature Restricted Delivery \$

Postage \$

Total Postage and Fees \$

Sent To

Street and Apt. No., or PO Box No. Headington Royalty Inc
 1501 N Hardin Blvd., Ste. 100

City, State, ZIP+4® McKinney, TX 75071
 24254 - Avant Grayling

PS Form 3800, January 2023 PSN 7530-02-000-9047 See Reverse for Instructions



SENDER: COMPLETE THIS SECTION	COMPLETE THIS SECTION ON DELIVERY
<ul style="list-style-type: none"> Complete items 1, 2, and 3. Print your name and address on the reverse so that we can return the card to you. Attach this card to the back of the mailpiece, or on the front if space permits. 	<p>A. Signature <input type="checkbox"/> Agent <input type="checkbox"/> Addressee</p> <p>X <i>[Signature]</i></p> <p>B. Received by (Printed Name) <i>Rebecca Pfeil</i></p> <p>C. Date of Delivery <i>3/4/24</i></p> <p>D. Is delivery address different from item 1? <input type="checkbox"/> Yes <input type="checkbox"/> No If YES, enter delivery address below:</p>
<p>1. Article Addressed to:</p> <p>Headington Royalty Inc 1501 N Hardin Blvd., Ste. 100 McKinney, TX 75071 24254 - Avant Grayling</p> <p>9590 9402 8560 3186 8746 02</p>	<p>3. Service Type <i>Hinkle Shanor</i></p> <p><input type="checkbox"/> Adult Signature <input type="checkbox"/> Priority Mail Express®</p> <p><input type="checkbox"/> Adult Signature Restricted Delivery <input type="checkbox"/> Registered Mail™</p> <p><input type="checkbox"/> Certified Mail® <input type="checkbox"/> Registered Mail Restricted Delivery</p> <p><input type="checkbox"/> Certified Mail Restricted Delivery <input type="checkbox"/> Signature Confirmation™</p> <p><input type="checkbox"/> Collect on Delivery <input type="checkbox"/> Signature Confirmation Restricted Delivery</p> <p><input type="checkbox"/> Collect on Delivery Restricted Delivery</p> <p><input type="checkbox"/> Insured Mail</p> <p><input type="checkbox"/> Insured Mail Restricted Delivery (over \$500)</p>
<p>2. Article Number (Transfer from service label)</p> <p>9589 0710 5270 0751 2478 50</p>	<p>RECEIVED</p> <p>MAR 07 2024</p>

PS Form 3811, July 2020 PSN 7530-02-000-9053

Domestic Return Receipt

9589 0710 5270 0751 2478 74

U.S. Postal Service™
CERTIFIED MAIL® RECEIPT
 Domestic Mail Only

For delivery information, visit our website at www.usps.com®.

Certified Mail Fee \$

Extra Services & Fees (check box, add fee as appropriate)

Return Receipt (hardcopy) \$

Return Receipt (electronic) \$

Certified Mail Restricted Delivery \$

Adult Signature Required \$

Adult Signature Restricted Delivery \$

Postage \$

Total Postage and Fees \$

Sent To

Street and Apt. No., or PO Box No. Hunt Oil Co.
1900 N Akard St.

City, State, ZIP+4® Dallas, TX 75201-2300

24254 - Avant Grayling

PS Form 3800, January 2023 PSN 7530-02-000-9047 See Reverse for Instructions



SENDER: COMPLETE THIS SECTION	COMPLETE THIS SECTION ON DELIVERY
<ul style="list-style-type: none"> Complete items 1, 2, and 3. Print your name and address on the reverse so that we can return the card to you. Attach this card to the back of the mailpiece, or on the front if space permits. 	<p>A. Signature <input type="checkbox"/> Agent <input checked="" type="checkbox"/> Addressee</p> <p>B. Received by (Printed Name) _____ Date of Delivery 3-1-24</p> <p>D. Is delivery address different from item 1? <input type="checkbox"/> Yes <input checked="" type="checkbox"/> No If YES, enter delivery address below: _____</p> <p>RECEIVED MAR 04 2024</p>
<p>1. Article Addressed to:</p> <p>Hunt Oil Co. 1900 N Akard St. Dallas, TX 75201-2300</p> <p>24254 - Avant Grayling</p> <p>9590 9402 8560 3186 8745 89</p>	<p>3. Service Type Hinkle Shanor LLP Santa Fe NM 87</p> <p><input type="checkbox"/> Adult Signature <input type="checkbox"/> Priority Mail Express®</p> <p><input type="checkbox"/> Adult Signature Restricted Delivery <input type="checkbox"/> Registered Mail™</p> <p><input type="checkbox"/> Certified Mail® <input type="checkbox"/> Registered Mail Restricted Delivery</p> <p><input type="checkbox"/> Certified Mail Restricted Delivery <input type="checkbox"/> Signature Confirmation™</p> <p><input type="checkbox"/> Collect on Delivery <input type="checkbox"/> Signature Confirmation Restricted Delivery</p> <p><input type="checkbox"/> Collect on Delivery Restricted Delivery</p> <p><input type="checkbox"/> Insured Mail</p> <p><input type="checkbox"/> Insured Mail Restricted Delivery (over \$500)</p>
<p>2. Article Number (Transfer from service label)</p> <p>9589 0710 5270 0751 2478 74</p>	
PS Form 3811, July 2020 PSN 7530-02-000-9053	Domestic Return Receipt

9589 0710 5270 0751 2478 81

U.S. Postal Service™
CERTIFIED MAIL® RECEIPT
 Domestic Mail Only

For delivery information, visit our website at www.usps.com®.

OFFICIAL USE

Certified Mail Fee \$ _____

Extra Services & Fees (check box, add fee as appropriate)

Return Receipt (hardcopy) \$ _____

Return Receipt (electronic) \$ _____

Certified Mail Restricted Delivery \$ _____

Adult Signature Required \$ _____

Adult Signature Restricted Delivery \$ _____

Postage \$ _____

Total Postage and Fees \$ _____

Sent To _____

Street and Apt. No., or PO Box No. _____


City, State, ZIP+4® _____

Jamie E. Jennings and George J. Lee, Trustees
 of the Jennings-Lee Trust, dated Sep. 18, 2017
 PO Box 670326
 Dallas, TX 75367-0326

24254 - Avant Grayling

PS Form 3800, January 2023 PSN 7530-02-000-9047 See Reverse for Instructions



SENDER: COMPLETE THIS SECTION	COMPLETE THIS SECTION ON DELIVERY
<ul style="list-style-type: none"> Complete items 1, 2, and 3. Print your name and address on the reverse so that we can return the card to you. Attach this card to the back of the mailpiece, or on the front if space permits. 	<p>A. Signature <input checked="" type="checkbox"/> Agent <input type="checkbox"/> Addressee</p> <p><i>Jamie E. Jennings</i></p> <p>B. Received by (Printed Name) <i>T. R. ...</i></p> <p>C. Date of Delivery <i>3/7/24</i></p> <p>D. Is delivery address different from item 1? <input type="checkbox"/> Yes <input type="checkbox"/> No If YES, enter delivery address below:</p> <p style="text-align: center;">RECEIVED MAR 07 2024</p>
<p>1. Article Addressed to:</p> <p>Jamie E. Jennings and George J. Lee, Trustees of the Jennings-Lee Trust, dated Sep. 18, 2017 PO Box 670326 Dallas, TX 75367-0326</p> <p style="text-align: right;">24254 - Avant Grayling</p> <p> 9590 9402 8560 3186 8745 72</p>	<p>3. Service Type <i>Hinkle Shanor</i></p> <p><input type="checkbox"/> Adult Signature <input type="checkbox"/> Priority Mail Express®</p> <p><input type="checkbox"/> Adult Signature Restricted Delivery <input type="checkbox"/> Registered Mail™</p> <p><input type="checkbox"/> Certified Mail® <input type="checkbox"/> Registered Mail Restricted Delivery</p> <p><input type="checkbox"/> Certified Mail Restricted Delivery <input type="checkbox"/> Signature Confirmation™</p> <p><input type="checkbox"/> Collect on Delivery <input type="checkbox"/> Signature Confirmation Restricted Delivery</p> <p><input type="checkbox"/> Collect on Delivery Restricted Delivery</p> <p><input type="checkbox"/> Insured Mail</p> <p><input type="checkbox"/> Insured Mail Restricted Delivery (over \$500)</p>
<p>2. Article Number (Transfer from service label)</p> <p>9589 0710 5270 0751 2478 81</p>	
PS Form 3811, July 2020 PSN 7530-02-000-9053	Domestic Return Receipt

9589 0710 5270 0751 2479 28

U.S. Postal Service™
CERTIFIED MAIL® RECEIPT
 Domestic Mail Only

For delivery information, visit our website at www.usps.com®.

OFFICIAL USE

Certified Mail Fee
 \$

Extra Services & Fees (check box, add fees as appropriate)

Return Receipt (hardcopy) \$

Return Receipt (electronic) \$

Certified Mail Restricted Delivery \$

Adult Signature Required \$

Adult Signature Restricted Delivery \$

Postage
 \$

Total Postage and Fees
 \$

Sent To
 Street and Apt. No., or PO Box No. LNV Corporation
 1970 Village Center Circle, Suite 1
 Las Vegas, NV 89134
 City, State, ZIP+4® 24254 - Avant Grayling

PS Form 3800, January 2023 PSN 7530-02-000-9047 See Reverse for Instructions



SENDER: COMPLETE THIS SECTION	COMPLETE THIS SECTION ON DELIVERY
<ul style="list-style-type: none"> Complete items 1, 2, and 3. Print your name and address on the reverse so that we can return the card to you. Attach this card to the back of the mailpiece, or on the front if space permits. 	<p>A. Signature <input checked="" type="checkbox"/> Agent <input checked="" type="checkbox"/> Addressee</p> <p>B. Received by (Printed Name) C. Date of Delivery <input checked="" type="checkbox"/> Yes <input type="checkbox"/> No</p> <p>If YES, enter delivery address below:</p> <p>RECEIVED MAR 04 2024</p>
<p>1. Article Addressed to:</p> <p>LNV Corporation 1970 Village Center Circle, Suite 1 Las Vegas, NV 89134 24254 - Avant Grayling</p> <p>9590 9402 8560 3186 8745 34</p>	<p>3. Service Type</p> <p><input type="checkbox"/> Adult Signature Hinkle Shanor LLC</p> <p><input type="checkbox"/> Adult Signature Restricted Delivery Santa Fe NM 87501</p> <p><input type="checkbox"/> Certified Mail®</p> <p><input type="checkbox"/> Certified Mail Restricted Delivery</p> <p><input type="checkbox"/> Collect on Delivery</p> <p><input type="checkbox"/> Collect on Delivery Restricted Delivery</p> <p><input type="checkbox"/> Insured Mail</p> <p><input type="checkbox"/> Insured Mail Restricted Delivery (over \$500)</p> <p><input type="checkbox"/> Priority Mail Express®</p> <p><input type="checkbox"/> Registered Mail™</p> <p><input type="checkbox"/> Registered Mail Restricted Delivery</p> <p><input type="checkbox"/> Signature Confirmation™</p> <p><input type="checkbox"/> Signature Confirmation Restricted Delivery</p>
<p>2. Article Number (Transfer from service label)</p> <p>9589 0710 5270 0751 2479 28</p>	
<p>PS Form 3811, July 2020 PSN 7530-02-000-9053</p>	<p>Domestic Return Receipt</p>

9589 0710 5270 0751 2476 90

U.S. Postal Service™
CERTIFIED MAIL® RECEIPT
 Domestic Mail Only

For delivery information, visit our website at www.usps.com®.

OFFICIAL USE

Certified Mail Fee \$ _____

Extra Services & Fees (check box, add fees as appropriate)

Return Receipt (hardcopy) \$ _____

Return Receipt (electronic) \$ _____

Certified Mail Restricted Delivery \$ _____

Adult Signature Required \$ _____

Adult Signature Restricted Delivery \$ _____

Postage \$ _____

Total Postage and Fees \$ _____

Sent To _____

Street and Apt. No., or PO Box No. Lean Dog Limited Partnership No 1
 PO Box 25203
 Dallas, TX 75225-1203

City, State, ZIP+4® _____ 24254 - Avant Grayling

PS Form 3800, January 2023 PSN 7530-02-000-9047 See Reverse for Instructions



SENDER: COMPLETE THIS SECTION	COMPLETE THIS SECTION ON DELIVERY
<ul style="list-style-type: none"> Complete items 1, 2, and 3. Print your name and address on the reverse so that we can return the card to you. Attach this card to the back of the mailpiece, or on the front if space permits. 	<p>A. Signature <input checked="" type="checkbox"/> Agent <input type="checkbox"/> Addressee</p> <p>B. Received by (Printed Name) <u>Seth Woodley</u></p> <p>C. Date of Delivery <u>2/1/24</u></p> <p>D. Is delivery address different from item 1? <input type="checkbox"/> Yes <input checked="" type="checkbox"/> No If YES, enter delivery address below: _____</p>
<p>1. Article Addressed to:</p> <p>Lean Dog Limited Partnership No 1 PO Box 25203 Dallas, TX 75225-1203</p> <p>24254 - Avant Grayling</p>	<p>RECEIVED</p> <p>MAR 04 2024</p>
<p>2. Article Number (Transfer from service label)</p> <p>9589 0710 5270 0751 2476 90</p>	
<p>3. Service Type</p> <p><input type="checkbox"/> Adult Signature <input type="checkbox"/> Registered Mail™</p> <p><input type="checkbox"/> Adult Signature Restricted Delivery <input type="checkbox"/> Registered Mail Restricted Delivery</p> <p><input type="checkbox"/> Certified Mail® <input type="checkbox"/> Signature Confirmation™</p> <p><input type="checkbox"/> Certified Mail Restricted Delivery <input type="checkbox"/> Signature Confirmation Restricted Delivery</p> <p><input type="checkbox"/> Collect on Delivery <input type="checkbox"/> Signature Confirmation Restricted Delivery</p> <p><input type="checkbox"/> Collect on Delivery Restricted Delivery <input type="checkbox"/> Restricted Delivery</p> <p><input type="checkbox"/> Insured Mail <input type="checkbox"/> Insured Mail Restricted Delivery (over \$500)</p>	<p>Lean Dog Limited Partnership No 1 PO Box 25203 Dallas, TX 75225-1203</p> <p>24254 - Avant Grayling</p>
<p>PS Form 3811, July 2020 PSN 7530-02-000-9053</p>	<p>Domestic Return Receipt</p>

U.S. Postal Service™
CERTIFIED MAIL® RECEIPT
Domestic Mail Only

For delivery information, visit our website at www.usps.com®.

OFFICIAL USE

9589 0710 5270 0751 2479 42

Certified Mail Fee		
\$		
Extra Services & Fees (check box, add fee as appropriate)		
<input type="checkbox"/> Return Receipt (hardcopy)	\$	
<input type="checkbox"/> Return Receipt (electronic)	\$	
<input type="checkbox"/> Certified Mail Restricted Delivery	\$	
<input type="checkbox"/> Adult Signature Required	\$	
<input type="checkbox"/> Adult Signature Restricted Delivery	\$	
Postage		Postmark Here
\$		
Total Postage and Fees		
\$		
Sent To		
Street and Apt. No., or PO Box No.		Lynx Petro Consultants Inc. PO Box 1708 Hobbs, NM 88241-1708
City, State, ZIP+4®		24254 - Avant Grayling

PS Form 3800, January 2023 PSN 7530-02-000-9047 See Reverse for Instructions

SENDER: COMPLETE THIS SECTION	COMPLETE THIS SECTION ON DELIVERY																
<ul style="list-style-type: none"> ■ Complete items 1, 2, and 3. ■ Print your name and address on the reverse so that we can return the card to you. ■ Attach this card to the back of the mailpiece, or on the front if space permits. 	<p>A. Signature <input type="checkbox"/> Agent <input checked="" type="checkbox"/> <i>Larry Scott</i> <input type="checkbox"/> Addressee</p> <p>B. Received by (Printed Name) / C. Date of Delivery <i>Larry R. Scott</i> / <i>3/1/24</i></p>																
<p>1. Article Addressed to:</p> <div style="border: 1px solid black; padding: 5px; margin: 5px 0;"> <p>Lynx Petro Consultants Inc. PO Box 1708 Hobbs, NM 88241-1708</p> <p style="text-align: right; font-size: 0.8em;">24254 - Avant Grayling</p> </div> <div style="text-align: center; margin: 5px 0;"> <p>9590 9402 8560 3186 8727 83</p> </div>	<p>D. Is delivery address different from item 1? <input type="checkbox"/> Yes If YES, enter delivery address below: <input type="checkbox"/> No</p> <div style="text-align: center; margin: 10px 0;"> <p style="font-size: 2em; opacity: 0.5;">RECEIVED</p> <p style="font-size: 1.5em;">MAR 04 2024</p> <p style="font-size: 0.8em;">Hinkle Shanor LLP</p> </div>																
<p>2. Article Number (Transfer from service label)</p> <p style="font-size: 1.2em; font-weight: bold;">9589 0710 5270 0751 2479 42</p>	<p>3. Service Type <i>Santa Fe NM 87501</i></p> <table style="width: 100%; font-size: 0.8em;"> <tr> <td><input type="checkbox"/> Adult Signature</td> <td><input type="checkbox"/> Priority Mail Express®</td> </tr> <tr> <td><input type="checkbox"/> Adult Signature Restricted Delivery</td> <td><input type="checkbox"/> Registered Mail™</td> </tr> <tr> <td><input type="checkbox"/> Certified Mail®</td> <td><input type="checkbox"/> Registered Mail Restricted Delivery</td> </tr> <tr> <td><input type="checkbox"/> Certified Mail Restricted Delivery</td> <td><input type="checkbox"/> Signature Confirmation™</td> </tr> <tr> <td><input type="checkbox"/> Collect on Delivery</td> <td><input type="checkbox"/> Signature Confirmation Restricted Delivery</td> </tr> <tr> <td><input type="checkbox"/> Collect on Delivery Restricted Delivery</td> <td></td> </tr> <tr> <td><input type="checkbox"/> Insured Mail</td> <td></td> </tr> <tr> <td><input type="checkbox"/> Insured Mail Restricted Delivery (over \$500)</td> <td></td> </tr> </table>	<input type="checkbox"/> Adult Signature	<input type="checkbox"/> Priority Mail Express®	<input type="checkbox"/> Adult Signature Restricted Delivery	<input type="checkbox"/> Registered Mail™	<input type="checkbox"/> Certified Mail®	<input type="checkbox"/> Registered Mail Restricted Delivery	<input type="checkbox"/> Certified Mail Restricted Delivery	<input type="checkbox"/> Signature Confirmation™	<input type="checkbox"/> Collect on Delivery	<input type="checkbox"/> Signature Confirmation Restricted Delivery	<input type="checkbox"/> Collect on Delivery Restricted Delivery		<input type="checkbox"/> Insured Mail		<input type="checkbox"/> Insured Mail Restricted Delivery (over \$500)	
<input type="checkbox"/> Adult Signature	<input type="checkbox"/> Priority Mail Express®																
<input type="checkbox"/> Adult Signature Restricted Delivery	<input type="checkbox"/> Registered Mail™																
<input type="checkbox"/> Certified Mail®	<input type="checkbox"/> Registered Mail Restricted Delivery																
<input type="checkbox"/> Certified Mail Restricted Delivery	<input type="checkbox"/> Signature Confirmation™																
<input type="checkbox"/> Collect on Delivery	<input type="checkbox"/> Signature Confirmation Restricted Delivery																
<input type="checkbox"/> Collect on Delivery Restricted Delivery																	
<input type="checkbox"/> Insured Mail																	
<input type="checkbox"/> Insured Mail Restricted Delivery (over \$500)																	

PS Form 3811, July 2020 PSN 7530-02-000-9053 Domestic Return Receipt

U.S. Postal Service™
CERTIFIED MAIL® RECEIPT
Domestic Mail Only

For delivery information, visit our website at www.usps.com

OFFICIAL USPS RECEIPT


FEB 27 2024
SANTA FE, NM 87501

Postmark Here

9589 0710 5270 0751 2479 66

Certified Mail Fee	
\$	
Extra Services & Fees (check box, add fee as appropriate)	
<input type="checkbox"/> Return Receipt (hardcopy)	\$
<input type="checkbox"/> Return Receipt (electronic)	\$
<input type="checkbox"/> Certified Mail Restricted Delivery	\$
<input type="checkbox"/> Adult Signature Required	\$
<input type="checkbox"/> Adult Signature Restricted Delivery	\$
Postage	
\$	
Total Postage and Fees	
\$	
Sent To	
Street and Apt. No., or PO Box No.	Mack Energy Corp. PO Box 960 Artesia, NM 88211-0960
City, State, ZIP+4®	24254 - Avant Grayling

PS Form 3800, January 2023 PSN 7530-02-000-9047 See Reverse for Instructions

SENDER: COMPLETE THIS SECTION	COMPLETE THIS SECTION ON DELIVERY																
<ul style="list-style-type: none"> ■ Complete items 1, 2, and 3. ■ Print your name and address on the reverse so that we can return the card to you. ■ Attach this card to the back of the mailpiece, or on the front if space permits. <p>1. Article Addressed to:</p> <div style="border: 1px solid black; padding: 5px; text-align: center;"> <p>Mack Energy Corp. PO Box 960 Artesia, NM 88211-0960</p> <p style="font-size: 0.8em;">24254 - Avant Grayling</p> </div> <p style="text-align: center;">  9590 9402 8560 3186 8727 69 </p> <p>2. Article Number (Transfer from service label)</p> <p style="font-size: 1.2em; font-weight: bold;">9589 0710 5270 0751 2479 66</p>	<p>A. Signature <i>Kathy Beauregard</i> <input type="checkbox"/> Agent <input checked="" type="checkbox"/> Addressee</p> <p>B. Received by (Printed Name) <i>Kathy Beauregard</i> <input type="checkbox"/> Restricted Delivery</p> <p>D. Is delivery address different from item 1? <input type="checkbox"/> Yes If YES, enter delivery address below: <input type="checkbox"/> No</p> <div style="text-align: center; font-size: 2em; font-weight: bold; color: #ccc;">RECEIVED</div> <div style="text-align: center; font-size: 1.5em; font-weight: bold; color: #ccc;">MAR 04 2024</div> <p>3. Service Type</p> <table style="width: 100%; font-size: 0.8em;"> <tr> <td><input type="checkbox"/> Adult Signature</td> <td><input type="checkbox"/> Priority Mail Express®</td> </tr> <tr> <td><input type="checkbox"/> Adult Signature Restricted Delivery</td> <td><input type="checkbox"/> Registered Mail™</td> </tr> <tr> <td><input type="checkbox"/> Certified Mail®</td> <td><input type="checkbox"/> Registered Mail Restricted Delivery</td> </tr> <tr> <td><input type="checkbox"/> Certified Mail Restricted Delivery</td> <td><input type="checkbox"/> Signature Confirmation™</td> </tr> <tr> <td><input type="checkbox"/> Collect on Delivery</td> <td><input type="checkbox"/> Signature Confirmation Restricted Delivery</td> </tr> <tr> <td><input type="checkbox"/> Collect on Delivery Restricted Delivery</td> <td></td> </tr> <tr> <td><input type="checkbox"/> Insured Mail</td> <td></td> </tr> <tr> <td><input type="checkbox"/> Insured Mail Restricted Delivery (over \$500)</td> <td></td> </tr> </table>	<input type="checkbox"/> Adult Signature	<input type="checkbox"/> Priority Mail Express®	<input type="checkbox"/> Adult Signature Restricted Delivery	<input type="checkbox"/> Registered Mail™	<input type="checkbox"/> Certified Mail®	<input type="checkbox"/> Registered Mail Restricted Delivery	<input type="checkbox"/> Certified Mail Restricted Delivery	<input type="checkbox"/> Signature Confirmation™	<input type="checkbox"/> Collect on Delivery	<input type="checkbox"/> Signature Confirmation Restricted Delivery	<input type="checkbox"/> Collect on Delivery Restricted Delivery		<input type="checkbox"/> Insured Mail		<input type="checkbox"/> Insured Mail Restricted Delivery (over \$500)	
<input type="checkbox"/> Adult Signature	<input type="checkbox"/> Priority Mail Express®																
<input type="checkbox"/> Adult Signature Restricted Delivery	<input type="checkbox"/> Registered Mail™																
<input type="checkbox"/> Certified Mail®	<input type="checkbox"/> Registered Mail Restricted Delivery																
<input type="checkbox"/> Certified Mail Restricted Delivery	<input type="checkbox"/> Signature Confirmation™																
<input type="checkbox"/> Collect on Delivery	<input type="checkbox"/> Signature Confirmation Restricted Delivery																
<input type="checkbox"/> Collect on Delivery Restricted Delivery																	
<input type="checkbox"/> Insured Mail																	
<input type="checkbox"/> Insured Mail Restricted Delivery (over \$500)																	
PS Form 3811, July 2020 PSN 7530-02-000-9053	Domestic Return Receipt																

9589 0710 5270 0751 2476 38

U.S. Postal Service™
CERTIFIED MAIL® RECEIPT
Domestic Mail Only

For delivery information, visit our website at www.usps.com®.

Certified Mail Fee
 \$ _____

Extra Services & Fees (check box, add fees as appropriate)

Return Receipt (hardcopy) \$ _____

Return Receipt (electronic) \$ _____

Certified Mail Restricted Delivery \$ _____

Adult Signature Required \$ _____

Adult Signature Restricted Delivery \$ _____

Postage
 \$ _____

Total Postage and Fees
 \$ _____


Sent To

Street and Apt. No., or PO Box No. _____ Marathon Oil Permian LLC
 City, State, ZIP+4® _____ Houston, TX 77024
 24254 – Avant Grayling

PS Form 3800, January 2023 PSN 7530-02-000-9047 See Reverse for Instructions



SENDER: COMPLETE THIS SECTION	COMPLETE THIS SECTION ON DELIVERY
<ul style="list-style-type: none"> Complete items 1, 2, and 3. Print your name and address on the reverse so that we can return the card to you. Attach this card to the back of the mailpiece, or on the front if space permits. 	<p>A. Signature _____ <input type="checkbox"/> Agent <input checked="" type="checkbox"/> Addressee</p> <p>B. Received by (Printed Name) _____ C. Date of Delivery _____</p> <p>D. Is delivery address different from item 1? <input type="checkbox"/> Yes If YES, enter delivery address below: <input type="checkbox"/> No</p> <p>MAR 8 2024</p> <p>Hinkle Shanor LLP Santa Fe NM 87504</p>
<p>1. Article Addressed to:</p> <p>Marathon Oil Permian LLC 990 Town and Country Blvd. Houston, TX 77024 24254 – Avant Grayling</p> <p>9590 9402 8560 3186 8726 77</p>	<p>3. Service Type</p> <p><input type="checkbox"/> Adult Signature <input type="checkbox"/> Priority Mail Express®</p> <p><input type="checkbox"/> Adult Signature Restricted Delivery <input type="checkbox"/> Registered Mail™</p> <p><input type="checkbox"/> Certified Mail® <input type="checkbox"/> Registered Mail Restricted Delivery</p> <p><input type="checkbox"/> Certified Mail Restricted Delivery <input type="checkbox"/> Signature Confirmation™</p> <p><input type="checkbox"/> Collect on Delivery <input type="checkbox"/> Signature Confirmation Restricted Delivery</p> <p><input type="checkbox"/> Collect on Delivery Restricted Delivery</p> <p><input type="checkbox"/> Insured Mail</p> <p><input type="checkbox"/> Insured Mail Restricted Delivery (over \$500)</p>
<p>2. Article Number (Transfer from service label)</p> <p>9589 0710 5270 0751 2476 38</p>	
PS Form 3811, July 2020 PSN 7530-02-000-9053	Domestic Return Receipt



MAR 04 2024

9589 0710 5270 0751 2476 21

U.S. Postal Service™
CERTIFIED MAIL® RECEIPT
Domestic Mail Only

For delivery information, visit our website at www.usps.com®.

OFFICIAL USE
SANTA FE, NM 87501
FEB 27 2024
USPS

Certified Mail Fee \$ _____

Extra Services & Fees (check box, add fees as appropriate)

Return Receipt (hardcopy) \$ _____

Return Receipt (electronic) \$ _____

Certified Mail Restricted Delivery \$ _____

Adult Signature Required \$ _____

Adult Signature Restricted Delivery \$ _____


Postage \$ _____

Total Postage and Fees \$ _____

Sent To _____

Street and Apt. No., or PO Box No. _____ Marbob Energy Corp.
 808 W Main St.
 City, State, ZIP+4® _____ Artesia, NM 88210-1963
 24254 - Avant Grayling

PS Form 3800, January 2023 PSN 7530-02-000-9047 See Reverse for Instructions

SENDER: COMPLETE THIS SECTION	COMPLETE THIS SECTION ON DELIVERY
<ul style="list-style-type: none"> Complete items 1, 2, and 3. Print your name and address on the reverse so that we can return the card to you. Attach this card to the back of the mailpiece, or on the front if space permits. 	<p>A. Signature <input checked="" type="checkbox"/> <i>Royce Miller</i> <input checked="" type="checkbox"/> Agent <input type="checkbox"/> Addressee</p> <p>B. Received by (Printed Name) <i>Royce Miller</i> C. Date of Delivery <i>3/4/2024</i></p> <p>D. Is delivery address different from item 1? <input type="checkbox"/> Yes If YES, enter delivery address below: <input type="checkbox"/> No</p> <p>RECEIVED MAR 8 2024 Hinkle Shanor LLP Santa Fe, NM 87504</p>
<p>1. Article Addressed to:</p> <p>Marbob Energy Corp. 808 W Main St. Artesia, NM 88210-1963 24254 - Avant Grayling</p> <p> 9590 9402 8560 3186 8726 84</p>	<p>3. Service Type</p> <p><input type="checkbox"/> Adult Signature <input type="checkbox"/> Priority Mail Express®</p> <p><input type="checkbox"/> Adult Signature Restricted Delivery <input type="checkbox"/> Registered Mail™</p> <p><input type="checkbox"/> Certified Mail® <input type="checkbox"/> Registered Mail Restricted Delivery</p> <p><input type="checkbox"/> Certified Mail Restricted Delivery <input type="checkbox"/> Signature Confirmation™</p> <p><input type="checkbox"/> Collect on Delivery <input type="checkbox"/> Signature Confirmation Restricted Delivery</p> <p><input type="checkbox"/> Collect on Delivery Restricted Delivery</p> <p><input type="checkbox"/> Insured Mail</p> <p><input type="checkbox"/> Insured Mail Restricted Delivery (over \$500)</p>
<p>2. Article Number (Transfer from service label)</p> <p>9589 0710 5270 0751 2476 21</p>	
PS Form 3811, July 2020 PSN 7530-02-000-9053	Domestic Return Receipt

U.S. Postal Service™
CERTIFIED MAIL® RECEIPT
Domestic Mail Only

For delivery information, visit our website at www.usps.com®.

OFFICIAL USE

SANTA FE, N.M. 87501

FEB 27 2024

Postmark Here

USPS

9589 0710 5270 0751 2476 14

Certified Mail Fee \$ _____

Extra Services & Fees (check box, add fee as appropriate)

Return Receipt (hardcopy) \$ _____

Return Receipt (electronic) \$ _____

Certified Mail Restricted Delivery \$ _____

Adult Signature Required \$ _____

Adult Signature Restricted Delivery \$ _____

Postage \$ _____

Total Postage and Fees \$ _____

Sent To

Street and Apt. No., or PO Box No. Marshall & Winston
PO Box 50880

City, State, ZIP+4® Midland, TX 79710

24254 - Avant Grayling

PS Form 3800, January 2023 PSN 7530-02-000-9047 See Reverse for Instructions

SENDER: COMPLETE THIS SECTION	COMPLETE THIS SECTION ON DELIVERY
<ul style="list-style-type: none"> ■ Complete items 1, 2, and 3. ■ Print your name and address on the reverse so that we can return the card to you. ■ Attach this card to the back of the mailpiece, or on the front if space permits. 	<p>A. Signature <input type="checkbox"/> Agent <input type="checkbox"/> Addressee</p> <p><i>X</i> </p> <p>B. Received by (Printed Name) C. Date of Delivery</p> <p><i>Hinkle Shanor</i> <i>3/5</i></p> <p>D. Is delivery address different from item 1? <input type="checkbox"/> Yes If YES, enter delivery address below: <input type="checkbox"/> No</p> <p style="text-align: center; font-size: 2em; font-weight: bold;">RECEIVED</p> <p style="text-align: center; font-size: 1.5em; font-weight: bold;">MAR 8 2024</p> <p style="text-align: center;">Hinkle Shanor LLP SANTA FE, NM 87501</p>
<p>1. Article Addressed to:</p> <p style="text-align: center; padding: 10px;">Marshall & Winston PO Box 50880 Midland, TX 79710</p> <p style="text-align: right; font-size: 0.8em;">24254 - Avant Grayling</p> <p style="text-align: center; font-weight: bold;">9590 9402 8560 3186 8726 91</p>	<p>3. Service Type <input type="checkbox"/> Priority Mail Express® <input type="checkbox"/> Registered Mail™</p> <p><input type="checkbox"/> Adult Signature <input type="checkbox"/> Registered Mail Restricted Delivery</p> <p><input type="checkbox"/> Adult Signature Restricted Delivery <input type="checkbox"/> Signature Confirmation™</p> <p><input type="checkbox"/> Certified Mail® <input type="checkbox"/> Signature Confirmation Restricted Delivery</p> <p><input type="checkbox"/> Certified Mail Restricted Delivery</p> <p><input type="checkbox"/> Collect on Delivery</p> <p><input type="checkbox"/> Collect on Delivery Restricted Delivery</p> <p><input type="checkbox"/> Insured Mail</p> <p><input type="checkbox"/> Insured Mail Restricted Delivery (over \$500)</p>
<p>2. Article Number (Transfer from service label)</p> <p style="font-weight: bold; font-size: 1.2em;">9589 0710 5270 0751 2476 14</p>	
PS Form 3811, July 2020 PSN 7530-02-000-9053	Domestic Return Receipt

9589 0710 5270 0751 2475 91

U.S. Postal Service™
CERTIFIED MAIL® RECEIPT
 Domestic Mail Only

For delivery information, visit our website at www.usps.com®.

OFFICIAL SANTA FE, NM 87501
 FEB 27 2024
 USPS

Certified Mail Fee \$
 Extra Services & Fees (check box, add fee as appropriate)
 Return Receipt (hardcopy) \$
 Return Receipt (electronic) \$
 Certified Mail Restricted Delivery \$
 Adult Signature Required \$
 Adult Signature Restricted Delivery \$
 Postage \$
 Total Postage and Fees \$

Sent To
 Street and Apt. No., or PO Box No. McKay Oil Corporation
 P.O. Box 2014
 Roswell, NM 88202
 City, State, ZIP+4® 24254 - Avant Grayling

PS Form 3800, January 2023 PSN 7530-02-000-9047 See Reverse for Instructions

SENDER: COMPLETE THIS SECTION	COMPLETE THIS SECTION ON DELIVERY
<ul style="list-style-type: none"> Complete items 1, 2, and 3. Print your name and address on the reverse so that we can return the card to you. Attach this card to the back of the mailpiece, or on the front if space permits. 	<p>A. Signature <input checked="" type="checkbox"/> <i>[Signature]</i> <input type="checkbox"/> Agent <input type="checkbox"/> Addressee</p> <p>B. Received by (Printed Name) <i>Rudy Anderson</i> C. Date of Delivery <i>3-1-24</i></p> <p>D. Is delivery address different from item 1? <input type="checkbox"/> Yes <input checked="" type="checkbox"/> No If YES, enter delivery address below:</p> <p>RECEIVED MAR 04 2024</p>
<p>1. Article Addressed to:</p> <p>McKay Oil Corporation P.O. Box 2014 Roswell, NM 88202</p> <p>24254 - Avant Grayling</p> <p> 9590 9402 8560 3186 8727 14</p>	<p>3. Service Type <i>USPS</i></p> <p><input type="checkbox"/> Adult Signature <i>Hinkle Shanor LP</i> <input type="checkbox"/> Priority Mail Express® <input type="checkbox"/> Adult Signature Restricted Delivery <i>Santa Fe NM 87501</i> <input type="checkbox"/> Registered Mail™ <input type="checkbox"/> Certified Mail® <input type="checkbox"/> Registered Mail Restricted Delivery <input type="checkbox"/> Certified Mail Restricted Delivery <input type="checkbox"/> Signature Confirmation™ <input type="checkbox"/> Collect on Delivery <input type="checkbox"/> Signature Confirmation Restricted Delivery <input type="checkbox"/> Collect on Delivery Restricted Delivery <input type="checkbox"/> Insured Mail <input type="checkbox"/> Insured Mail Restricted Delivery (over \$500)</p>
<p>2. Article Number (Transfer from service label) 9589 0710 5270 0751 2475 91</p>	
PS Form 3811, July 2020 PSN 7530-02-000-9053	Domestic Return Receipt

9589 0710 5270 0751 2475 84

U.S. Postal Service™
CERTIFIED MAIL® RECEIPT
 Domestic Mail Only

For delivery information, visit our website at www.usps.com.

OFFICIAL USE

Certified Mail Fee \$
 Extra Services & Fees (check box, add fees as appropriate)
 Return Receipt (hardcopy) \$
 Return Receipt (electronic) \$
 Certified Mail Restricted Delivery \$
 Adult Signature Required \$
 Adult Signature Restricted Delivery \$
 Postage \$
 Total Postage and Fees \$

Sent To
 Street and Apt. No., or PO Box No. McKay Petroleum Corp.
 PO Box 2014
 Roswell, NM 88202
 City, State, ZIP+4® 24254 - Avant Grayling

PS Form 3800, January 2023 PSN 7530-02-000-9047 See Reverse for Instructions



SENDER: COMPLETE THIS SECTION

- Complete items 1, 2, and 3.
- Print your name and address on the reverse so that we can return the card to you.
- Attach this card to the back of the mailpiece, or on the front if space permits.

1. Article Addressed to:

McKay Petroleum Corp.
 PO Box 2014
 Roswell, NM 88202

24254 - Avant Grayling



9590 9402 8560 3186 8727 21

2. Article Number (Transfer from service label)

9589 0710 5270 0751 2475 84

COMPLETE THIS SECTION ON DELIVERY

A. Signature Agent
 Addressee

B. Received by (Printed Name) C. Date of Delivery
 McKay Petroleum Corp. 3-1-24

D. Is delivery address different from item 1? Yes
 If YES, enter delivery address below: No



3. Service Type Priority Mail Express®
 Adult Signature Registered Mail™
 Adult Signature Restricted Delivery Registered Mail Restricted Delivery
 Certified Mail® Signature Confirmation™
 Certified Mail Restricted Delivery Signature Confirmation Restricted Delivery
 Collect on Delivery Signature Confirmation Restricted Delivery
 Collect on Delivery Restricted Delivery
 Insured Mail
 Insured Mail Restricted Delivery (over \$500)

PS Form 3811, July 2020 PSN 7530-02-000-9053

Domestic Return Receipt

9589 0710 5270 0751 2475 77

U.S. Postal Service™
CERTIFIED MAIL® RECEIPT
Domestic Mail Only

For delivery information, visit our website at www.usps.com®.

CERTIFIED MAIL® RECEIPT

Certified Mail Fee \$
 Extra Services & Fees (check box, add fee as appropriate)
 Return Receipt (hardcopy) \$
 Return Receipt (electronic) \$
 Certified Mail Restricted Delivery \$
 Adult Signature Required \$
 Adult Signature Restricted Delivery \$

Postage \$
 Total Postage and Fees \$

Sent To
 Street and Apt. No., or PO Box No. Roy L. McKay and Charolette M. McKay, Trustees of the McKay Living Trust dtd July 2, 1982
 6204 North Main St.
 Roswell, NM 88201
 City, State, ZIP+4® 24254 - Avant Grayling

PS Form 3800, January 2023 PSN 7530-02-000-9047 See Reverse for Instructions



SENDER: COMPLETE THIS SECTION	COMPLETE THIS SECTION ON DELIVERY
<ul style="list-style-type: none"> Complete items 1, 2, and 3. Print your name and address on the reverse so that we can return the card to you. Attach this card to the back of the mailpiece, or on the front if space permits. 	<p>A. Signature <input checked="" type="checkbox"/> Char McKay <input type="checkbox"/> Agent <input type="checkbox"/> Addressee</p> <p>B. Received by (Printed Name) C. Date of Delivery</p>
<p>1. Article Addressed to:</p> <p>Roy L. McKay and Charolette M. McKay, Trustees of the McKay Living Trust dtd July 2, 1982 6204 North Main St. Roswell, NM 88201</p> <p>24254 - Avant Grayling</p>	<p>D. Is delivery address different from item 1? <input type="checkbox"/> Yes If YES, enter delivery address below: <input type="checkbox"/> No</p> <p>RECEIVED MAR 04 2024</p>
<p>2. Article Number (Transfer from service label) 9589 0710 5270 0751 2475 77</p>	<p>3. Service Type</p> <ul style="list-style-type: none"> <input type="checkbox"/> Adult Signature <input type="checkbox"/> Adult Signature Restricted Delivery <input type="checkbox"/> Certified Mail® <input type="checkbox"/> Certified Mail Restricted Delivery <input type="checkbox"/> Collect on Delivery <input type="checkbox"/> Collect on Delivery Restricted Delivery <input type="checkbox"/> Insured Mail <input type="checkbox"/> Insured Mail Restricted Delivery (over \$500) <input type="checkbox"/> Priority Mail Express® <input type="checkbox"/> Registered Mail™ <input type="checkbox"/> Registered Mail Restr Delivery <input type="checkbox"/> Signature Confirmation <input type="checkbox"/> Signature Confirmation Restricted Delivery

U.S. Postal Service™
CERTIFIED MAIL® RECEIPT
Domestic Mail Only

For delivery information, visit our website at www.usps.com®.

OFFICIAL USE

USPS

Certified Mail Fee	
\$	
Extra Services & Fees (check box, add fee as appropriate)	
<input type="checkbox"/> Return Receipt (hardcopy)	\$
<input type="checkbox"/> Return Receipt (electronic)	\$
<input type="checkbox"/> Certified Mail Restricted Delivery	\$
<input type="checkbox"/> Adult Signature Required	\$
<input type="checkbox"/> Adult Signature Restricted Delivery	\$
Postage	
\$	
Total Postage and Fees	
\$	
Sent To	
Street and Apt. No., or PO Box No.	Mewbourne Oil P.O. Box 7698 Tyler, TX 75711
City, State, ZIP+4®	24254 - Avant Grayling

PS Form 3800, January 2023 PSN 7530-02-000-9047 See Reverse for Instructions



SENDER: COMPLETE THIS SECTION	COMPLETE THIS SECTION ON DELIVERY																
<ul style="list-style-type: none"> ■ Complete items 1, 2, and 3. ■ Print your name and address on the reverse so that we can return the card to you. ■ Attach this card to the back of the mailpiece, or on the front if space permits. 	<p>A. Signature <input checked="" type="checkbox"/> MAR 06 2024 <input type="checkbox"/> Agent <input type="checkbox"/> Addressee</p> <p>B. Received by (Printed Name) BY: <u>Gerardo Argote</u></p> <p>C. Date of Delivery</p>																
<p>1. Article Addressed to:</p> <div style="border: 1px solid black; padding: 5px; margin: 5px 0;"> <p style="text-align: center;">Mewbourne Oil P.O. Box 7698 Tyler, TX 75711</p> <p style="text-align: right; font-size: 0.8em;">24254 - Avant Grayling</p> </div> <p style="text-align: center;">9590 9402 8560 3186 8727 45</p>	<p>D. Is delivery address different from item 1? <input type="checkbox"/> Yes If YES, enter delivery address below. <input type="checkbox"/> No</p> <p style="text-align: center; font-size: 1.5em; font-weight: bold;">RECEIVED</p> <p style="text-align: center; font-size: 1.2em;">MAR 11 2024</p> <p style="text-align: center;">Hinkle Shanor LLP Santa Fe NM 87504</p>																
<p>2. Article Number (Transfer from service label)</p> <p style="font-size: 1.2em; font-weight: bold;">9589 0710 5270 0751 2475 60</p>	<p>3. Service Type</p> <table style="width: 100%; border: none;"> <tr> <td><input type="checkbox"/> Adult Signature</td> <td><input type="checkbox"/> Priority Mail Express®</td> </tr> <tr> <td><input type="checkbox"/> Adult Signature Restricted Delivery</td> <td><input type="checkbox"/> Registered Mail™</td> </tr> <tr> <td><input type="checkbox"/> Certified Mail®</td> <td><input type="checkbox"/> Registered Mail Restricted Delivery</td> </tr> <tr> <td><input type="checkbox"/> Certified Mail Restricted Delivery</td> <td><input type="checkbox"/> Signature Confirmation™</td> </tr> <tr> <td><input type="checkbox"/> Collect on Delivery</td> <td><input type="checkbox"/> Signature Confirmation Restricted Delivery</td> </tr> <tr> <td><input type="checkbox"/> Collect on Delivery Restricted Delivery</td> <td></td> </tr> <tr> <td><input type="checkbox"/> Insured Mail</td> <td></td> </tr> <tr> <td><input type="checkbox"/> Insured Mail Restricted Delivery (over \$500)</td> <td></td> </tr> </table>	<input type="checkbox"/> Adult Signature	<input type="checkbox"/> Priority Mail Express®	<input type="checkbox"/> Adult Signature Restricted Delivery	<input type="checkbox"/> Registered Mail™	<input type="checkbox"/> Certified Mail®	<input type="checkbox"/> Registered Mail Restricted Delivery	<input type="checkbox"/> Certified Mail Restricted Delivery	<input type="checkbox"/> Signature Confirmation™	<input type="checkbox"/> Collect on Delivery	<input type="checkbox"/> Signature Confirmation Restricted Delivery	<input type="checkbox"/> Collect on Delivery Restricted Delivery		<input type="checkbox"/> Insured Mail		<input type="checkbox"/> Insured Mail Restricted Delivery (over \$500)	
<input type="checkbox"/> Adult Signature	<input type="checkbox"/> Priority Mail Express®																
<input type="checkbox"/> Adult Signature Restricted Delivery	<input type="checkbox"/> Registered Mail™																
<input type="checkbox"/> Certified Mail®	<input type="checkbox"/> Registered Mail Restricted Delivery																
<input type="checkbox"/> Certified Mail Restricted Delivery	<input type="checkbox"/> Signature Confirmation™																
<input type="checkbox"/> Collect on Delivery	<input type="checkbox"/> Signature Confirmation Restricted Delivery																
<input type="checkbox"/> Collect on Delivery Restricted Delivery																	
<input type="checkbox"/> Insured Mail																	
<input type="checkbox"/> Insured Mail Restricted Delivery (over \$500)																	

PS Form 3811, July 2020 PSN 7530-02-000-9053 Domestic Return Receipt

U.S. Postal Service™
CERTIFIED MAIL® RECEIPT
Domestic Mail Only

For delivery information, visit our website at www.usps.com®

OFFICIAL USE

9589 0710 5270 0751 2479 73

Certified Mail Fee	
\$	
Extra Services & Fees (check box, add fee as appropriate)	
<input type="checkbox"/> Return Receipt (hardcopy)	\$ _____
<input type="checkbox"/> Return Receipt (electronic)	\$ _____
<input type="checkbox"/> Certified Mail Restricted Delivery	\$ _____
<input type="checkbox"/> Adult Signature Required	\$ _____
<input type="checkbox"/> Adult Signature Restricted Delivery	\$ _____
Postage	
\$	
Total Postage and Fees	
\$	
Sent To	
Street and Apt. No., or PO Box No.	Monticello Minerals LLC 5528 Vickery Blvd. Dallas, TX 75206
City, State, ZIP+4®	24254 - Avant Grayling

PS Form 3800, January 2023 PSN 7530-02-000-9047 See Reverse for Instructions

SENDER: COMPLETE THIS SECTION	COMPLETE THIS SECTION ON DELIVERY																
<ul style="list-style-type: none"> ■ Complete items 1, 2, and 3. ■ Print your name and address on the reverse so that we can return the card to you. ■ Attach this card to the back of the mailpiece, or on the front if space permits. 	<p>A. Signature</p> <p><input checked="" type="checkbox"/> <input type="checkbox"/> Agent <input type="checkbox"/> Addressee</p>																
<p>1. Article Addressed to:</p> <div style="border: 1px solid black; padding: 5px; text-align: center;"> <p>Monticello Minerals LLC 5528 Vickery Blvd. Dallas, TX 75206</p> <p>24254 - Avant Grayling</p> <p>9590 9402 8560 3186 8727 52</p> </div>	<p>B. Received by (Printed Name)</p> <p>C. Date of Delivery 3/1/24</p> <p>D. Is delivery address different from item? <input type="checkbox"/> Yes If YES, enter delivery address below: <input type="checkbox"/> No</p> <div style="text-align: center; border: 2px solid black; padding: 10px;"> <p>RECEIVED</p> <p>MAR 5 2024</p> </div>																
<p>2. Article Number (Transfer from service label)</p> <p>9589 0710 5270 0751 2479 73</p>	<p>3. Service Type</p> <table border="0"> <tr> <td><input type="checkbox"/> Adult Signature</td> <td><input type="checkbox"/> Priority Mail Express®</td> </tr> <tr> <td><input type="checkbox"/> Adult Signature Restricted Delivery</td> <td><input type="checkbox"/> Registered Mail™</td> </tr> <tr> <td><input type="checkbox"/> Certified Mail®</td> <td><input type="checkbox"/> Registered Mail Restricted Delivery</td> </tr> <tr> <td><input type="checkbox"/> Certified Mail Restricted Delivery</td> <td><input type="checkbox"/> Signature Confirmation™</td> </tr> <tr> <td><input type="checkbox"/> Collect on Delivery</td> <td><input type="checkbox"/> Signature Confirmation Restricted Delivery</td> </tr> <tr> <td><input type="checkbox"/> Collect on Delivery Restricted Delivery</td> <td></td> </tr> <tr> <td><input type="checkbox"/> Insured Mail</td> <td></td> </tr> <tr> <td><input type="checkbox"/> Insured Mail Restricted Delivery (over \$500)</td> <td></td> </tr> </table> <p style="text-align: center;">Hinke Shanor LLC Santa Fe NM 87506</p>	<input type="checkbox"/> Adult Signature	<input type="checkbox"/> Priority Mail Express®	<input type="checkbox"/> Adult Signature Restricted Delivery	<input type="checkbox"/> Registered Mail™	<input type="checkbox"/> Certified Mail®	<input type="checkbox"/> Registered Mail Restricted Delivery	<input type="checkbox"/> Certified Mail Restricted Delivery	<input type="checkbox"/> Signature Confirmation™	<input type="checkbox"/> Collect on Delivery	<input type="checkbox"/> Signature Confirmation Restricted Delivery	<input type="checkbox"/> Collect on Delivery Restricted Delivery		<input type="checkbox"/> Insured Mail		<input type="checkbox"/> Insured Mail Restricted Delivery (over \$500)	
<input type="checkbox"/> Adult Signature	<input type="checkbox"/> Priority Mail Express®																
<input type="checkbox"/> Adult Signature Restricted Delivery	<input type="checkbox"/> Registered Mail™																
<input type="checkbox"/> Certified Mail®	<input type="checkbox"/> Registered Mail Restricted Delivery																
<input type="checkbox"/> Certified Mail Restricted Delivery	<input type="checkbox"/> Signature Confirmation™																
<input type="checkbox"/> Collect on Delivery	<input type="checkbox"/> Signature Confirmation Restricted Delivery																
<input type="checkbox"/> Collect on Delivery Restricted Delivery																	
<input type="checkbox"/> Insured Mail																	
<input type="checkbox"/> Insured Mail Restricted Delivery (over \$500)																	
PS Form 3811, July 2020 PSN 7530-02-000-9053	Domestic Return Receipt																

9589 0710 5270 0751 2466 17

U.S. Postal Service™
CERTIFIED MAIL® RECEIPT
 Domestic Mail Only

For delivery information, visit our website at www.usps.com®.

Certified Mail Fee
 \$ _____

Extra Services & Fees (check box, add fee as appropriate)

Return Receipt (hardcopy) \$ _____

Return Receipt (electronic) \$ _____

Certified Mail Restricted Delivery™ \$ _____

Adult Signature Required \$ _____

Adult Signature Restricted Delivery™ \$ _____

Postage
 \$ _____

Total Postage and Fees
 \$ _____

Sent To

Street Nadel and Gussman Permian, L.L.C.
 15 East 5th St., Suite 3300

City Tulsa, OK 74103-4340

24254 - Avant Grayling

Postmark Here: **SANTA FE NM MAIN POST OFFICE FEB 27 2024**

PS Form 3800, January 2023 PSN 7530-02-000-9047 See Reverse for instructions

SENDER: COMPLETE THIS SECTION	COMPLETE THIS SECTION ON DELIVERY
<ul style="list-style-type: none"> Complete items 1, 2, and 3. Print your name and address on the reverse so that we can return the card to you. Attach this card to the back of the mailpiece, or on the front if space permits. 	<p>A. Signature <input checked="" type="checkbox"/> <i>R. Kidmore</i> <input type="checkbox"/> Agent <input type="checkbox"/> Addressee</p> <p>B. Received by (Printed Name) <i>R. Kidmore</i></p> <p>C. Date of Delivery <i>3-1-24</i></p> <p>D. Is delivery address different from item 1? <input type="checkbox"/> Yes If YES, enter delivery address below: <input type="checkbox"/> No</p>
<p>1. Article Addressed to:</p> <p>Nadel and Gussman Permian, L.L.C. 15 East 5th St., Suite 3300 Tulsa, OK 74103-4340</p> <p>24254 - Avant Grayling</p>	<p>RECEIVED MAR 5 2024</p>
<p>2. Article Number (Transfer from service label) 9589 0710 5270 0751 2466 17</p>	<p>3. Service Type <i>Linkle Shanor LLP Santa Fe NM 87504</i></p> <p><input type="checkbox"/> Adult Signature <input type="checkbox"/> Priority Mail Express®</p> <p><input type="checkbox"/> Adult Signature Restricted Delivery <input type="checkbox"/> Registered Mail™</p> <p><input type="checkbox"/> Certified Mail® <input type="checkbox"/> Registered Mail Restricted Delivery</p> <p><input type="checkbox"/> Certified Mail Restricted Delivery <input type="checkbox"/> Signature Confirmation™</p> <p><input type="checkbox"/> Collect on Delivery <input type="checkbox"/> Signature Confirmation Restricted Delivery</p> <p><input type="checkbox"/> Collect on Delivery Restricted Delivery <input type="checkbox"/> Insured Mail</p> <p><input type="checkbox"/> Insured Mail Restricted Delivery (over \$500)</p>
PS Form 3811, July 2020 PSN 7530-02-000-9053	Domestic Return Receipt

9589 0710 5270 0751 2470 27

U.S. Postal Service™
CERTIFIED MAIL® RECEIPT
 Domestic Mail Only

For delivery information, visit our website at www.usps.com®.

OFFICIAL USE

Certified Mail Fee \$ _____

Extra Services & Fees (check box or add fee as appropriate)

Return Receipt (hardcopy) \$ _____

Return Receipt (electronic) \$ _____

Certified Mail Restricted Delivery \$ _____

Adult Signature Required \$ _____

Adult Signature Restricted Delivery \$ _____

Postage \$ _____

Total Postage and Fees \$ _____

Postmark Here


Postmark: **FEB 27 2024**

Sen _____

Str New Mexico State Land Office
 310 Old Santa Fe Trail
 Santa Fe, NM 87504-1148

City 24254 - Avant Grayling

PS Form 3800, January 2023 PSN 7530-02-000-9047 See Reverse for Instructions

SENDER: COMPLETE THIS SECTION	COMPLETE THIS SECTION ON DELIVERY
<ul style="list-style-type: none"> Complete items 1, 2, and 3. Print your name and address on the reverse so that we can return the card to you. Attach this card to the back of the mailpiece, or on the front if space permits. 	<p>A. Signature <input type="checkbox"/> Agent <input type="checkbox"/> Addressee</p> <p>X </p> <p>B. Received by (Printed Name) <input type="checkbox"/> Agent <input type="checkbox"/> Addressee</p> <p>Marcus H Bernal</p> <p>C. Date of Delivery</p> <p>3/1/24</p> <p>D. Is delivery address different from item 1? <input type="checkbox"/> Yes <input type="checkbox"/> No</p> <p>If YES, enter delivery address below:</p>
<p>1. Article Addressed to:</p> <p>New Mexico State Land Office 310 Old Santa Fe Trail Santa Fe, NM 87504-1148</p> <p>24254 - Avant Grayling</p>	<p>RECEIVED</p> <p>MAR 6 2024</p>
<p>2. Article Number (Transfer from service label)</p> <p>9589 0710 5270 0751 2470 27</p>	<p>3. Service Type <input type="checkbox"/> Priority Mail Express® <input type="checkbox"/> Registered Mail™</p> <p><input type="checkbox"/> Adult Signature <input type="checkbox"/> Registered Mail Restricted Delivery</p> <p><input type="checkbox"/> Adult Signature Restricted Delivery <input type="checkbox"/> Signature Confirmation™</p> <p><input type="checkbox"/> Certified Mail® <input type="checkbox"/> Signature Confirmation Restricted Delivery</p> <p><input type="checkbox"/> Certified Mail Restricted Delivery</p> <p><input type="checkbox"/> Collect on Delivery <input type="checkbox"/> Insured Mail</p> <p><input type="checkbox"/> Collect on Delivery Restricted Delivery <input type="checkbox"/> Insured Mail Restricted Delivery (over \$500)</p>
<p>PS Form 3811, July 2020 PSN 7530-02-000-9053</p>	<p>Domestic Return Receipt</p>

9589 0710 5270 0751 2470 03

U.S. Postal Service™
CERTIFIED MAIL® RECEIPT
 Domestic Mail Only

For delivery information, visit our website at www.usps.com®.

OFFICIAL USE

Certified Mail Fee \$ _____

Extra Services & Fees (check box, add fees as appropriate)

Return Receipt (hardcopy) \$ _____

Return Receipt (electronic) \$ _____

Certified Mail Restricted Delivery \$ _____

Adult Signature Required \$ _____

Adult Signature Restricted Delivery \$ _____

Postage \$ _____


Total Postage and Fees \$ _____

Sent To

St Northern Oil and Gas, Inc.
 4350 Baker Road, Ste. 400
 Minnetonka, MN 55343

City 24254 - Avant Grayling

PS Form 3800, January 2023 PSN 7530-02-000-9047 See Reverse for Instructions



SENDER: COMPLETE THIS SECTION	COMPLETE THIS SECTION ON DELIVERY
<ul style="list-style-type: none"> Complete items 1, 2, and 3. Print your name and address on the reverse so that we can return the card to you. Attach this card to the back of the mailpiece, or on the front if space permits. 	<p>A. Signature <input checked="" type="checkbox"/> Agent <input type="checkbox"/> Addressee</p> <p>B. Received by (Printed Name) <i>Katrina</i> C. Date of Delivery <i>3-4</i></p> <p>D. Is delivery address different from item 1? <input type="checkbox"/> Yes <input checked="" type="checkbox"/> No If YES, enter delivery address below.</p> <p>RECEIVED MAR 07 2024</p>
<p>1. Article Addressed to:</p> <p>Northern Oil and Gas, Inc. 4350 Baker Road, Ste. 400 Minnetonka, MN 55343</p> <p>24254 - Avant Grayling</p> <p>9590 9402 8595 3244 3677 14</p>	<p>3. Service Type <i>Hinkle Sharon LL</i></p> <p><input type="checkbox"/> Adult Signature <i>Santa Fe NM 87501</i> <input type="checkbox"/> Priority Mail Express®</p> <p><input type="checkbox"/> Adult Signature Restricted Delivery <input type="checkbox"/> Registered Mail™</p> <p><input type="checkbox"/> Certified Mail® <input type="checkbox"/> Registered Mail Restricted Delivery</p> <p><input type="checkbox"/> Certified Mail Restricted Delivery <input type="checkbox"/> Signature Confirmation™</p> <p><input type="checkbox"/> Collect on Delivery <input type="checkbox"/> Signature Confirmation Restricted Delivery</p> <p><input type="checkbox"/> Collect on Delivery Restricted Delivery</p> <p><input type="checkbox"/> Insured Mail</p> <p><input type="checkbox"/> Insured Mail Restricted Delivery (over \$500)</p>
<p>2. Article Number (Transfer from service label)</p> <p>9589 0710 5270 0751 2470 03</p>	
PS Form 3811, July 2020 PSN 7530-02-000-9053	Domestic Return Receipt

U.S. Postal Service™
CERTIFIED MAIL® RECEIPT
Domestic Mail Only

For delivery information, visit our website at www.usps.com.

OFFICIAL USE

U.S. SANTA FE NM FE 87501
FEB 27 2024
SANTA FE NM MAIN POST OFFICE

9589 0710 5270 0751 2469 90

Certified Mail Fee	\$
Extra Services & Fees (check box, add fee as appropriate)	
<input type="checkbox"/> Return Receipt (hardcopy)	\$
<input type="checkbox"/> Return Receipt (electronic)	\$
<input type="checkbox"/> Certified Mail Restricted Delivery	\$
<input type="checkbox"/> Adult Signature Required	\$
<input type="checkbox"/> Adult Signature Restricted Delivery	\$
Postage	\$
Total Postage and Fees	\$
Sent To	
St: Nuevo Seis Inc.	
P.O. Box 182	
City: Roswell, NM 88202	
24254 - Avant Grayling	

PS Form 3800, January 2023 PSN 7530-02-000-9047 See Reverse for Instructions

SENDER: COMPLETE THIS SECTION	COMPLETE THIS SECTION ON DELIVERY
<ul style="list-style-type: none"> Complete items 1, 2, and 3. Print your name and address on the reverse so that we can return the card to you. Attach this card to the back of the mailpiece, or on the front if space permits. <p>1. Article Addressed to:</p> <p style="text-align: center;">Nuevo Seis Inc. PO Box 182 Roswell, NM 88202</p> <p style="text-align: right;">24254 - Avant Grayling</p>  <p style="text-align: center;">9590 9402 8595 3244 3677 90</p> <p>2. Article Number (Transfer from service label)</p> <p>9589 0710 5270 0751 2469 90</p>	<p>A. Signature</p> <p><input checked="" type="checkbox"/> <i>Patti Stacy</i> <input type="checkbox"/> Agent <input type="checkbox"/> Addressee</p> <p>B. Received by (Printed Name)</p> <p><i>Patti Stacy</i></p> <p>C. Date of Delivery</p> <p><i>3-4-24</i></p> <p>D. Is delivery address different from item 1? <input type="checkbox"/> Yes If YES, enter delivery address below: <input type="checkbox"/> No</p> <p style="text-align: center; font-size: 2em; font-weight: bold;">RECEIVED</p> <p style="text-align: center; font-size: 1.5em;">MAR 6 2024</p> <p>3. Service Type</p> <p><input checked="" type="checkbox"/> <i>Pinkie Shanor LLP</i> <input type="checkbox"/> Priority Mail Express® <input type="checkbox"/> Adult Signature <input type="checkbox"/> Registered Mail™ <input type="checkbox"/> Adult Signature Restricted Delivery <input type="checkbox"/> Registered Mail Restricted Delivery <input type="checkbox"/> Certified Mail® <input type="checkbox"/> Delivery <input type="checkbox"/> Certified Mail Restricted Delivery <input type="checkbox"/> Signature Confirmation™ <input type="checkbox"/> Collect on Delivery <input type="checkbox"/> Signature Confirmation Restricted Delivery <input type="checkbox"/> Collect on Delivery Restricted Delivery <input type="checkbox"/> Restricted Delivery <input type="checkbox"/> Insured Mail <input type="checkbox"/> Insured Mail Restricted Delivery (over \$500)</p>
PS Form 3811, July 2020 PSN 7530-02-000-9053	Domestic Return Receipt

9589 0710 5270 0751 2470 72

U.S. Postal Service™
CERTIFIED MAIL® RECEIPT
 Domestic Mail Only


For delivery information, visit our website at www.usps.com®.

OFFICIAL USE

Certified Mail Fee	\$
Extra Services & Fees (check box, add fee as appropriate)	
<input type="checkbox"/> Return Receipt (hardcopy)	\$
<input type="checkbox"/> Return Receipt (electronic)	\$
<input type="checkbox"/> Certified Mail Restricted Delivery	\$
<input type="checkbox"/> Adult Signature Required	\$
<input type="checkbox"/> Adult Signature Restricted Delivery	\$
Postage	\$
Total Postage and Fees	\$
Sent To	
St	Pegasus Resources II, LLC PO Box 470698 Fort Worth, TX 76147
City	24254 - Avant Grayling

USPS SANTA FE NM FE 87501
 FEB 27 2024
 Postmark Here

PS Form 3800, January 2023 PSN 7530-02-000-9047 See Reverse for Instructions

SENDER: COMPLETE THIS SECTION		COMPLETE THIS SECTION ON DELIVERY	
<ul style="list-style-type: none"> Complete items 1, 2, and 3. Print your name and address on the reverse so that we can return the card to you. Attach this card to the back of the mailpiece, or on the front if space permits. 		<p>A. Signature <input checked="" type="checkbox"/> Reanna Miller <input type="checkbox"/> Agent <input type="checkbox"/> Addressee</p> <p>B. Received by (Printed Name) Reanna Miller</p> <p>C. Date of Delivery 2-7-24</p> <p>D. Is delivery address different from item 1? <input type="checkbox"/> Yes <input type="checkbox"/> No If YES, enter delivery address below.</p>	
<p>1. Article Addressed to:</p> <p>Pegasus Resources II, LLC PO Box 470698 Fort Worth, TX 76147</p> <p>24254 - Avant Grayling</p>  <p>9590 9402 8595 3244 3677 21</p>		<p>RECEIVED MAR 11 2024 Hinkle, Sharon LLP</p>	
<p>2. Article Number (Transfer from service label) 9589 0710 5270 0751 2470 72</p>		<p>3. Service Type Santa Fe NM 87501 <input checked="" type="checkbox"/> Priority Mail Express® <input type="checkbox"/> Adult Signature <input type="checkbox"/> Registered Mail™ <input type="checkbox"/> Adult Signature Restricted Delivery <input type="checkbox"/> Registered Mail Restricted Delivery <input type="checkbox"/> Certified Mail® <input type="checkbox"/> Signature Confirmation™ <input type="checkbox"/> Certified Mail Restricted Delivery <input type="checkbox"/> Signature Confirmation Restricted Delivery <input type="checkbox"/> Collect on Delivery <input type="checkbox"/> Collect on Delivery Restricted Delivery <input type="checkbox"/> Insured Mail <input type="checkbox"/> Insured Mail Restricted Delivery (over \$500)</p>	
PS Form 3811, July 2020 PSN 7530-02-000-9053		Domestic Return Receipt	

9589 0710 5270 0751 2470 58

U.S. Postal Service™
CERTIFIED MAIL® RECEIPT
 Domestic Mail Only

For delivery information, visit our website at www.usps.com®.

OFFICIAL USE

Certified Mail Fee
 \$

Extra Services & Fees (check box, add fee as appropriate)

Return Receipt (hardcopy) \$

Return Receipt (electronic) \$

Certified Mail Restricted Delivery \$

Adult Signature Required \$

Adult Signature Restricted Delivery \$

Postage
 \$

Total Postage and Fees
 \$

Sent To
 Si Permian Resources
 300 N. Marienfeld Street, #1000
 Midland, TX 79701

C 24254 - Avant Grayling

PS Form 3800, January 2023 PSN 7530-02-000-9047 See Reverse for Instructions



SENDER: COMPLETE THIS SECTION	COMPLETE THIS SECTION ON DELIVERY
<ul style="list-style-type: none"> Complete items 1, 2, and 3. Print your name and address on the reverse so that we can return the card to you. Attach this card to the back of the mailpiece, or on the front if space permits. 	<p>A. Signature <input checked="" type="checkbox"/> <i>L. Kalish</i> <input type="checkbox"/> Agent <input type="checkbox"/> Addressee</p> <p>B. Received by (Printed Name) _____ C. Date of Delivery <u>3/1/24</u></p> <p>D. Is delivery address different from item 1? <input type="checkbox"/> Yes If YES, enter delivery address below: <input type="checkbox"/> No</p> <p style="text-align: center;">RECEIVED MAR 04 2024</p>
<p>Article Addressed to:</p> <p>Permian Resources 300 N. Marienfeld Street, #1000 Midland, TX 79701</p> <p style="text-align: right;">24254 - Avant Grayling</p>	<p>3. Service Type <input type="checkbox"/> Priority Mail Express®</p> <p><input type="checkbox"/> Adult Signature <i>Hinkle Shanor LLC</i> <input type="checkbox"/> Registered Mail™</p> <p><input type="checkbox"/> Adult Signature Restricted Delivery <i>87501</i> <input type="checkbox"/> Registered Mail Restricted Delivery</p> <p><input type="checkbox"/> Certified Mail® <input type="checkbox"/> Signature Confirmation™</p> <p><input type="checkbox"/> Certified Mail Restricted Delivery <input type="checkbox"/> Signature Confirmation Restricted Delivery</p> <p><input type="checkbox"/> Collect on Delivery</p> <p><input type="checkbox"/> Collect on Delivery Restricted Delivery</p> <p><input type="checkbox"/> Insured Mail</p> <p><input type="checkbox"/> Insured Mail Restricted Delivery (over \$500)</p>
<p>Article Number (Transfer from service label)</p> <p>9589 0710 5270 0751 2470 58</p>	
PS Form 3811, July 2020 PSN 7530-02-000-9053	Domestic Return Receipt

9589 0710 5270 0751 2470 41

U.S. Postal Service™
CERTIFIED MAIL® RECEIPT
 Domestic Mail Only

For delivery information, visit our website at www.usps.com®.

OFFICIAL USE

Certified Mail Fee \$ _____

Extra Services & Fees (check box and fee as appropriate)

Return Receipt (hardcopy) \$ _____

Return Receipt (electronic) \$ _____

Certified Mail Restricted Delivery \$ _____

Adult Signature Required \$ _____

Adult Signature Restricted Delivery \$ _____

Postage \$ _____

Total Postage and Fees \$ _____

Postmark Here

Perman Resources Operating LLC
 1012 Stuart Rd. NW
 Albuquerque, NM 87114
 24254 - Avant Grayling

PS Form 3800, January 2023 PSN 7530-02-000-9047 See Reverse for Instructions



SENDER: COMPLETE THIS SECTION	COMPLETE THIS SECTION ON DELIVERY
<ul style="list-style-type: none"> Complete items 1, 2, and 3. Print your name and address on the reverse so that we can return the card to you. Attach this card to the back of the mailpiece, or on the front if space permits. 	<p>A. Signature <input checked="" type="checkbox"/> Agent <input checked="" type="checkbox"/> Addressee</p> <p>B. Received by (Printed Name) <u>Keith Gray</u> C. Date of Delivery <u>2/29/24</u></p> <p>D. Is delivery address different from item 1? <input type="checkbox"/> Yes <input checked="" type="checkbox"/> No If YES, enter delivery address below:</p> <p>RECEIVED</p> <p>MAR 04 2024</p>
<p>1. Article Addressed to:</p> <p>Permian Resources Operating LLC 1012 Stuart Rd. NW Albuquerque, NM 87114 24254 - Avant Grayling</p> <p>2. Article Number (Transfer from service label) 9590 9402 8595 3244 3676 46</p>	<p>3. Service Type: <u>inkle Shanor LLP</u></p> <p><input type="checkbox"/> Adult Signature <input type="checkbox"/> Priority Mail Express®</p> <p><input type="checkbox"/> Adult Signature Restricted Delivery <input type="checkbox"/> Registered Mail™</p> <p><input type="checkbox"/> Certified Mail® <input type="checkbox"/> Registered Mail Restricted Delivery</p> <p><input type="checkbox"/> Certified Mail Restricted Delivery <input type="checkbox"/> Signature Confirmation™</p> <p><input type="checkbox"/> Collect on Delivery <input type="checkbox"/> Signature Confirmation Restricted Delivery</p> <p><input type="checkbox"/> Collect on Delivery Restricted Delivery</p> <p><input type="checkbox"/> Insured Mail</p> <p><input type="checkbox"/> Insured Mail Restricted Delivery (over \$500)</p>
<p>PS Form 3811, July 2020 PSN 7530-02-000-9053</p>	<p>Domestic Return Receipt</p>

U.S. Postal Service™
CERTIFIED MAIL® RECEIPT
Domestic Mail Only

For delivery information, visit our website at www.usps.com®.

OFFICIAL USE

9589 0710 5270 0751 2470 34

Certified Mail Fee \$

Extra Services & Fees (check box, add fee as appropriate)

Return Receipt (hardcopy) \$

Return Receipt (electronic) \$

Certified Mail Restricted Delivery \$

Adult Signature Required \$

Adult Signature Restricted Delivery \$

Postage \$

Total Postage and Fees \$

Sent To

Street: Prevail Energy LLC
521 Dexter St.
Denver, CO 80220

City: 24254 - Avant Grayling

PS Form 3800, January 2023 PSN 7530-02-000-9047 See Reverse for Instructions



SENDER: COMPLETE THIS SECTION	COMPLETE THIS SECTION ON DELIVERY
<ul style="list-style-type: none"> ■ Complete items 1, 2, and 3. ■ Print your name and address on the reverse so that we can return the card to you. ■ Attach this card to the back of the mailpiece, or on the front if space permits. 	<p>A. Signature X <input type="checkbox"/> Agent <input type="checkbox"/> Addressee</p> <p>B. Received by (Printed Name) JOAN SHANOR C. Date of Delivery 3/12/2024</p> <p>D. Is delivery address different from item 1? <input type="checkbox"/> Yes If YES, enter delivery address below: <input type="checkbox"/> No</p>
<p>1. Article Addressed to:</p> <p style="text-align: center;">Prevail Energy LLC 521 Dexter St. Denver, CO 80220</p> <p style="text-align: right; font-size: small;">24254 - Avant Grayling</p>	<p style="font-size: 2em; font-weight: bold; color: green;">RECEIVED</p> <p style="font-size: 1.5em; color: green;">MAR 15 2024</p>
<p style="text-align: center;"> 9590 9402 8595 3244 3676 84 </p> <p>Article Number (Transfer from service label) 39 0710 5270 0751 2470 34</p>	<p>3. Service Type Hinkle Shanor III <input type="checkbox"/> Priority Mail Express® Santa Fe NM 87501 <input type="checkbox"/> Registered Mail™</p> <p><input type="checkbox"/> Adult Signature <input type="checkbox"/> Registered Mail Restricted Delivery</p> <p><input type="checkbox"/> Adult Signature Restricted Delivery <input type="checkbox"/> Certified Mail®</p> <p><input type="checkbox"/> Certified Mail Restricted Delivery <input type="checkbox"/> Signature Confirmation™</p> <p><input type="checkbox"/> Collect on Delivery <input type="checkbox"/> Signature Confirmation Restricted Delivery</p> <p><input type="checkbox"/> Collect on Delivery Restricted Delivery <input type="checkbox"/> Insured Mail</p> <p><input type="checkbox"/> Insured Mail Restricted Delivery (over \$500)</p>
<p>Form 3811, July 2020 PSN 7530-02-000-9053</p>	<p>Domestic Return Receipt</p>

U.S. Postal Service™
CERTIFIED MAIL® RECEIPT
Domestic Mail Only

For delivery information, visit our website at www.usps.com®

OFFICIAL USE

9589 0710 5270 0751 2471 33

Certified Mail Fee \$ _____

Extra Services & Fees (check box, add fee as appropriate)

Return Receipt (hardcopy) \$ _____

Return Receipt (electronic) \$ _____

Certified Mail Restricted Delivery \$ _____

Adult Signature Required \$ _____

Adult Signature Restricted Delivery \$ _____

Postage \$ _____

Total Postage and Fees \$ _____

Postmark Here

U.S. POSTAL SERVICE
TULSA, OK 74107
FEB 27 2024
VTA FE NM MAIN POST OFFICE

Pride Energy Company
4641 E 91st St.
Tulsa, OK 74137

24254 - Avant Grayling

PS Form 3800, January 2023 PSN 7530-02-000-9047 See Reverse for Instructions

SENDER: COMPLETE THIS SECTION	COMPLETE THIS SECTION ON DELIVERY
<ul style="list-style-type: none"> ■ Complete items 1, 2, and 3. ■ Print your name and address on the reverse so that we can return the card to you. ■ Attach this card to the back of the mailpiece, or on the front if space permits. 	<p>A. Signature <input type="checkbox"/> Agent <input checked="" type="checkbox"/> <i>Wendy</i> <input type="checkbox"/> Addressee</p> <p>B. Received by (Printed Name) _____ C. Date of Delivery _____</p> <p>D. Is delivery address different from item 1? <input type="checkbox"/> Yes If YES, enter delivery address below: <input type="checkbox"/> No</p> <p style="text-align: center; font-size: 2em; font-weight: bold;">RECEIVED</p> <p style="text-align: center; font-size: 1.2em;">MAR 04 2024</p>
<p>1. Article Addressed to:</p> <p style="text-align: center;">Pride Energy Company 4641 E 91st St. Tulsa, OK 74137</p> <p style="text-align: right; font-size: 0.8em;">24254 - Avant Grayling</p> <div style="text-align: center;">  9590 9402 8595 3244 3675 92 </div>	<p>3. Service Type</p> <p><input type="checkbox"/> Adult Signature <input type="checkbox"/> Priority Mail Express®</p> <p><input type="checkbox"/> Adult Signature Restricted Delivery <input type="checkbox"/> Registered Mail™</p> <p><input type="checkbox"/> Certified Mail® <input type="checkbox"/> Registered Mail Restricted Delivery</p> <p><input type="checkbox"/> Certified Mail Restricted Delivery <input type="checkbox"/> Signature Confirmation™</p> <p><input type="checkbox"/> Collect on Delivery <input type="checkbox"/> Signature Confirmation Restricted Delivery</p> <p><input type="checkbox"/> Collect on Delivery Restricted Delivery</p> <p><input type="checkbox"/> Insured Mail</p> <p><input type="checkbox"/> Insured Mail Restricted Delivery (over \$500)</p>
<p>2. Article Number (Transfer from service label)</p> <p style="font-size: 1.2em; font-weight: bold;">9589 0710 5270 0751 2471 33</p>	<p>Hinkle Shanor See Fe NM 8</p>
<p>PS Form 3811, July 2020 PSN 7530-02-000-9053 Domestic Return Receipt</p>	

9589 0710 5270 0751 2471 19

U.S. Postal Service™
CERTIFIED MAIL® RECEIPT
Domestic Mail Only

For delivery information, visit our website at www.usps.com™.

OFFICIAL USE

Certified Mail Fee
 \$ _____

Extra Services & Fees (check box, add fees as appropriate)

Return Receipt (hardcopy)
 Return Receipt (electronic)
 Certified Mail Restricted Delivery
 Adult Signature Required
 Adult Signature Restricted Delivery

Postage
 \$ _____

Total Postage and Fees
 \$ _____

Sent To
 \$: Ray Westal Operating Inc.
 PO Box 4
 Co: Loco Hills, NM 88255-0004
 24254 - Avant Grayling

Postmark Here
 FEB 27 2024
 SANTA FE NM FE 87507
 NM MAIN POST OFFICE

PS Form 3800, January 2023 PSN 7530-02-000-9047 See Reverse for Instructions

SENDER: COMPLETE THIS SECTION	COMPLETE THIS SECTION ON DELIVERY
<ul style="list-style-type: none"> Complete items 1, 2, and 3. Print your name and address on the reverse so that we can return the card to you. Attach this card to the back of the mailpiece, or on the front if space permits. 	<p>A. Signature <input checked="" type="checkbox"/> Agent <input type="checkbox"/> Addressee</p> <p>B. Received by (Printed Name) Skyler Valencia</p> <p>C. Date of Delivery 3-5-24</p> <p>D. Is delivery address different from item 1? <input type="checkbox"/> Yes If YES, enter delivery address below: <input type="checkbox"/> No</p> <p>RECEIVED MAR 07 2024</p>
<p>Article Addressed to:</p> <p>Ray Westal Operating Inc. PO Box 4 Loco Hills, NM 88255-0004 24254 - Avant Grayling</p> <p>9590 9402 8595 3244 3676 77</p>	<p>3. Service Type</p> <p><input type="checkbox"/> Adult Signature Hinkle Shanor LLP <input type="checkbox"/> Adult Signature Restricted Delivery Santa Fe NM 87507 <input type="checkbox"/> Certified Mail® <input type="checkbox"/> Certified Mail Restricted Delivery <input type="checkbox"/> Collect on Delivery <input type="checkbox"/> Collect on Delivery Restricted Delivery <input type="checkbox"/> Insured Mail <input type="checkbox"/> Insured Mail Restricted Delivery (over \$500)</p> <p><input type="checkbox"/> Priority Mail Express® <input type="checkbox"/> Registered Mail™ <input type="checkbox"/> Registered Mail Restricted Delivery <input type="checkbox"/> Signature Confirmation™ <input type="checkbox"/> Signature Confirmation Restricted Delivery</p>
<p>2. Article Number (Transfer from service label)</p> <p>9589 0710 5270 0751 2471 19</p>	
<p>PS Form 3811, July 2020 PSN 7530-02-000-9053</p>	<p>Domestic Return Receipt</p>

9589 0710 5270 0751 2470 96

U.S. Postal Service™
CERTIFIED MAIL® RECEIPT
Domestic Mail Only

For delivery information, visit our website at www.usps.com

OFFICIAL USE

Certified Mail Fee \$ _____

Extra Services & Fees (check box, add fee as appropriate)

Return Receipt (hardcopy) \$ _____

Return Receipt (electronic) \$ _____

Certified Mail Restricted Delivery \$ _____

Adult Signature Required \$ _____

Adult Signature Restricted Delivery \$ _____

Postage \$ _____

Total Postage and Fees \$ _____

Postmark Here

Postmark: SANTA FE, NM FEB 27 2024

Service: Rice Brothers
 5725 Ridgemont Pl.
 Midland, TX 79707-5010
 24254 - Avant Grayling

PS Form 3800, January 2023 PSN 7530-02-000-9047 See Reverse for Instructions

SENDER: COMPLETE THIS SECTION	COMPLETE THIS SECTION ON DELIVERY
<ul style="list-style-type: none"> Complete items 1, 2, and 3. Print your name and address on the reverse so that we can return the card to you. Attach this card to the back of the mailpiece, or on the front if space permits. 	<p>A. Signature <input checked="" type="checkbox"/> Agent <input type="checkbox"/> Addressee</p> <p>X</p> <p>B. Received by (Printed Name) _____ C. Date of Delivery _____</p> <p>D. Is delivery address different from item 1? <input type="checkbox"/> Yes <input checked="" type="checkbox"/> No If YES, enter delivery address below: _____</p> <p>RECEIVED MAR 04 2024</p>
<p>Article Addressed to:</p> <p>Rice Brothers 5725 Ridgemont Pl. Midland, TX 79707-5010 24254 - Avant Grayling</p> <p>9590 9402 8595 3244 3678 13</p> <p>Article Number (Transfer from service label) 9589 0710 5270 0751 2470 96</p>	<p>3. Service Type <input checked="" type="checkbox"/> Hinkle Shanor LL <input type="checkbox"/> Priority Mail Express®</p> <p><input type="checkbox"/> Adult Signature <input type="checkbox"/> Registered Mail™</p> <p><input type="checkbox"/> Adult Signature Restricted Delivery <input type="checkbox"/> Registered Mail Restricted Delivery</p> <p><input type="checkbox"/> Certified Mail® <input type="checkbox"/> Signature Confirmation™</p> <p><input type="checkbox"/> Certified Mail Restricted Delivery <input type="checkbox"/> Signature Confirmation Restricted Delivery</p> <p><input type="checkbox"/> Collect on Delivery <input type="checkbox"/> Insured Mail</p> <p><input type="checkbox"/> Collect on Delivery Restricted Delivery <input type="checkbox"/> Insured Mail Restricted Delivery (over \$500)</p>
PS Form 3811, July 2020 PSN 7530-02-000-9053	Domestic Return Receipt

U.S. Postal Service™
CERTIFIED MAIL® RECEIPT
Domestic Mail Only

For delivery information, visit our website at www.usps.com®

OFFICIAL RECEIPT

Certified Mail Fee \$ _____

Extra Services & Fees (check box, add fee as appropriate)

Return Receipt (hardcopy) \$ _____

Return Receipt (electronic) \$ _____

Certified Mail Restricted Delivery \$ _____

Adult Signature Required \$ _____

Adult Signature Restricted Delivery \$ _____

Postage \$ _____

Total Postage and Fees \$ _____

Sent To
Rock Products, Inc.
1012 Stuart Rd. NW
Albuquerque, NM 87114
24254 - Avant Grayling

PS Form 3800, January 2023 PSN 7530-02-000-9047 See Reverse for Instructions

9589 0710 5270 0751 2471 71



SENDER: COMPLETE THIS SECTION	COMPLETE THIS SECTION ON DELIVERY
<ul style="list-style-type: none"> ■ Complete items 1, 2, and 3. ■ Print your name and address on the reverse so that we can return the card to you. ■ Attach this card to the back of the mailpiece, or on the front if space permits. 	<p>A. Signature <input checked="" type="checkbox"/> Agent <input checked="" type="checkbox"/> Addressee</p> <p>B. Received by (Printed Name) _____ C. Date of Delivery <u>2/29/24</u></p> <p>D. Is delivery address different from item 1? <input type="checkbox"/> Yes <input checked="" type="checkbox"/> No If YES, enter delivery address below: _____</p> <p style="text-align: center; font-size: 2em; opacity: 0.5;">RECEIVED</p> <p style="text-align: center; font-size: 1.5em; opacity: 0.5;">MAR 04 2024</p>
<p>1. Article Addressed to:</p> <p style="text-align: center;">Rock Products, Inc. 1012 Stuart Rd. NW Albuquerque, NM 87114 24254 - Avant Grayling</p> <p style="text-align: center;">9590 9402 8595 3244 3676 15</p>	<p>3. Service Type</p> <p><input type="checkbox"/> Adult Signature <input type="checkbox"/> Priority Mail Express®</p> <p><input type="checkbox"/> Adult Signature Restricted Delivery <input type="checkbox"/> Registered Mail™</p> <p><input type="checkbox"/> Certified Mail® <input type="checkbox"/> Registered Mail Restricted Delivery</p> <p><input type="checkbox"/> Certified Mail Restricted Delivery <input type="checkbox"/> Signature Confirmation™</p> <p><input type="checkbox"/> Collect on Delivery <input type="checkbox"/> Signature Confirmation Restricted Delivery</p> <p><input type="checkbox"/> Collect on Delivery Restricted Delivery <input type="checkbox"/> Insured Mail</p> <p><input type="checkbox"/> Insured Mail Restricted Delivery (over \$500)</p>
<p>2. Article Number (Transfer from service label)</p> <p>9589 0710 5270 0751 2471 71</p>	<p>Domestic Return Receipt</p>
<p>PS Form 3811, July 2020 PSN 7530-02-000-9053</p>	

U.S. Postal Service™
CERTIFIED MAIL® RECEIPT
Domestic Mail Only

For delivery information, visit our website at www.usps.com®

OFFICIAL USE

9589 0710 5270 0751 2471 88

Certified Mail Fee \$ _____

Extra Services & Fees (check box, add fee as appropriate)

Return Receipt (hardcopy) \$ _____

Return Receipt (electronic) \$ _____

Certified Mail Restricted Delivery \$ _____

Adult Signature Required \$ _____

Adult Signature Restricted Delivery \$ _____

Postage \$ _____


Total Postage and Fees \$ _____

Sent To

St Saber Oil & Gas Ventures LLC
1031 Andrews Hwy., Ste. 310
Midland, TX 79701

City 24254 - Avant Graylin

PS Form 3800, January 2023 PSN 7530-02-000-9047 See Reverse for Instructions



SENDER: COMPLETE THIS SECTION	COMPLETE THIS SECTION ON DELIVERY
<ul style="list-style-type: none"> ■ Complete items 1, 2, and 3. ■ Print your name and address on the reverse so that we can return the card to you. ■ Attach this card to the back of the mailpiece, or on the front if space permits. 	<p>A. Signature <input checked="" type="checkbox"/> <i>[Signature]</i> <input type="checkbox"/> Agent <input type="checkbox"/> Addressee</p> <p>B. Received by (Printed Name) <i>Doug Kerthley</i></p> <p>C. Date of Delivery <i>3-4-24</i></p>
<p>1 Article Addressed to:</p> <p style="text-align: center;">Saber Oil & Gas Ventures LLC 1031 Andrews Hwy., Ste. 310 Midland, TX 79701</p> <p style="text-align: right; font-size: small;">24254 - Avant Graylin</p>	<p>D. Is delivery address different from item 1? <input type="checkbox"/> Yes If YES, enter delivery address below: <input type="checkbox"/> No</p> <p style="text-align: center; font-size: 2em; font-weight: bold; color: green;">RECEIVED</p> <p style="text-align: center; font-size: 1.5em; font-weight: bold;">MAR 07 2024</p>
<p style="text-align: center;">9590 9402 8595 3244 3677 83</p>	<p>3. Service Type</p> <p><input type="checkbox"/> Adult Signature <input type="checkbox"/> Priority Mail Express®</p> <p><input type="checkbox"/> Adult Signature Restricted Delivery <input type="checkbox"/> Registered Mail™</p> <p><input type="checkbox"/> Certified Mail® <input type="checkbox"/> Registered Mail Restricted Delivery</p> <p><input type="checkbox"/> Certified Mail Restricted Delivery <input type="checkbox"/> Signature Confirmation™</p> <p><input type="checkbox"/> Collect on Delivery <input type="checkbox"/> Signature Confirmation Restricted Delivery</p> <p><input type="checkbox"/> Collect on Delivery Restricted Delivery</p> <p><input type="checkbox"/> Insured Mail</p> <p><input type="checkbox"/> Insured Mail Restricted Delivery (over \$500)</p>
<p>2 Article Number (Transfer from service label)</p> <p style="font-size: 1.2em; font-weight: bold;">9589 0710 5270 0751 2471 88</p>	<p style="text-align: center; font-size: small;">Domestic Return Receipt</p>
<p>PS Form 3811, July 2020 PSN 7530-02-000-9053</p>	

9589 0710 5270 0751 2472 56

U.S. Postal Service™
CERTIFIED MAIL® RECEIPT
 Domestic Mail Only

For delivery information, visit our website at www.usps.com®.

OFFICIAL RECEIPT

Certified Mail Fee \$ _____

Extra Services & Fees (check box, add fee as appropriate)

Return Receipt (hardcopy) \$ _____

Return Receipt (electronic) \$ _____

Certified Mail Restricted Delivery \$ _____

Adult Signature Required \$ _____

Adult Signature Restricted Delivery \$ _____


Postage \$ _____

Total Postage and Fees \$ _____

Sabine Holdings LP
 312 W Sabine St.
 Carthage, TX 75633-2519

24254 - Avant Grayling

PS Form 3800, January 2023 PSN 7530-02-000-9047 See Reverse for Instructions



SENDER: COMPLETE THIS SECTION	COMPLETE THIS SECTION ON DELIVERY
<ul style="list-style-type: none"> Complete items 1, 2, and 3. Print your name and address on the reverse so that we can return the card to you. Attach this card to the back of the mailpiece, or on the front if space permits. 	<p>A. Signature <input checked="" type="checkbox"/> Agent <input type="checkbox"/> Addressee</p> <p><i>D. Murphy</i></p> <p>B. Received by (Printed Name) <i>D. Murphy</i> C. Date of Delivery <i>3/1/24</i></p> <p>D. Is delivery address different from item 1? <input type="checkbox"/> Yes <input type="checkbox"/> No If YES, enter delivery address below:</p>
<p>1. Article Addressed to:</p> <p>Sabine Holdings LP 312 W Sabine St. Carthage, TX 75633-2519</p> <p>24254 - Avant Grayling</p> <p>9590 9402 8595 3244 3678 51</p>	<p>RECEIVED MAR 04 2024</p>
<p>2. Article Number (Transfer from service label)</p> <p>9589 0710 5270 0751 2472 56</p>	<p>3. Service Type</p> <p><input type="checkbox"/> Adult Signature <input type="checkbox"/> Priority Mail Express®</p> <p><input type="checkbox"/> Adult Signature Restricted Delivery <input type="checkbox"/> Registered Mail™</p> <p><input type="checkbox"/> Certified Mail® <input checked="" type="checkbox"/> Registered Mail Restricted Delivery</p> <p><input type="checkbox"/> Certified Mail Restricted Delivery <input type="checkbox"/> Signature Confirmation™</p> <p><input type="checkbox"/> Collect on Delivery <input type="checkbox"/> Signature Confirmation Restricted Delivery</p> <p><input type="checkbox"/> Collect on Delivery Restricted Delivery</p> <p><input type="checkbox"/> Insured Mail</p> <p><input type="checkbox"/> Insured Mail Restricted Delivery (over \$500)</p>
<p>PS Form 3811, July 2020 PSN 7530-02-000-9053</p>	<p>Domestic Return Receipt</p>

9589 0710 5270 0751 2472 63

U.S. Postal Service™
CERTIFIED MAIL® RECEIPT
 Domestic Mail Only

For delivery information, visit our website at www.usps.com

Certified Mail Fee
 \$

Extra Services & Fees (check box, add fee as appropriate)

Return Receipt (hardcopy) \$

Return Receipt (electronic) \$

Certified Mail Restricted Delivery \$

Adult Signature Required \$

Adult Signature Restricted Delivery \$

Postage
 \$

Total Postage and Fees
 \$

Postmark Here
 FEB 27 2024
 SANTA FE NM MAIN POST OFFICE

Sender To
 James G. Smith and Alyssa C. Smith, as Co-Trustees of the
 Smith Family Irrevocable Trust U/A/D 2/20/2018
 26750 McLaughlin Blvd.
 Bonita Springs, FL 34134

City
 24254 - Avant Grayling

PS Form 3800, January 2023 PSN 7530-02-000-9047 See Reverse for Instructions

SENDER: COMPLETE THIS SECTION	COMPLETE THIS SECTION ON DELIVERY
<ul style="list-style-type: none"> Complete items 1, 2, and 3. Print your name and address on the reverse so that we can return the card to you. Attach this card to the back of the mailpiece, or on the front if space permits. 	<p>A. Signature <input checked="" type="checkbox"/> Agent <input type="checkbox"/> Addressee</p>
<p>1. Article Addressed to: James G. Smith and Alyssa C. Smith, as Co-Trustees of the Smith Family Irrevocable Trust U/A/D 2/20/2018 26750 McLaughlin Blvd. Bonita Springs, FL 34134 24254 - Avant Grayling</p>	<p>B. Received by (Printed Name) [Signature]</p> <p>C. Date of Delivery 3/5/24</p>
<p>2. Article Number (Transfer from service label) 9589 0710 5270 0751 2472 63</p>	<p>D. Is delivery address different from item 1? <input type="checkbox"/> Yes If YES, enter delivery address below: <input type="checkbox"/> No</p> <p>RECEIVED MAR 11 2024 Hinkle Chanor LLP</p>
<p>3. Service Type Santa Fe NM 87601 <input type="checkbox"/> Adult Signature <input type="checkbox"/> Adult Signature Restricted Delivery <input type="checkbox"/> Certified Mail® <input type="checkbox"/> Certified Mail Restricted Delivery <input type="checkbox"/> Collect on Delivery <input type="checkbox"/> Collect on Delivery Restricted Delivery <input type="checkbox"/> Insured Mail <input type="checkbox"/> Insured Mail Restricted Delivery (over \$500)</p>	<p><input type="checkbox"/> Priority Mail Express® <input type="checkbox"/> Registered Mail™ <input type="checkbox"/> Registered Mail Restricted Delivery <input type="checkbox"/> Signature Confirmation™ <input type="checkbox"/> Signature Confirmation Restricted Delivery</p>
<p>PS Form 3811, July 2020 PSN 7530-02-000-9053</p>	<p>Domestic Return Receipt</p>

U.S. Postal Service™
CERTIFIED MAIL® RECEIPT
Domestic Mail Only

For delivery information, visit our website at www.usps.com

OFFICIAL USE

FEB 27 2024
Postmark Here

9589 0710 5270 0751 2472 70

Certified Mail Fee \$ _____

Extra Services & Fees (check box, add fee as appropriate)

Return Receipt (hardcopy) \$ _____

Return Receipt (electronic) \$ _____

Certified Mail Restricted Delivery \$ _____

Adult Signature Required \$ _____

Adult Signature Restricted Delivery \$ _____

Postage \$ _____

Total Postage and Fees \$ _____

Sent To

Str: Solis Partners LLC
4501 Santa Rosa Dr.
Midland, TX 79707-2260

City: 24254 - Avant Grayling

PS Form 3800, January 2023 PSN 7530-02-000-9047 See Reverse for Instructions

SENDER: COMPLETE THIS SECTION	COMPLETE THIS SECTION ON DELIVERY
<ul style="list-style-type: none"> Complete items 1, 2, and 3. Print your name and address on the reverse so that we can return the card to you. Attach this card to the back of the mailpiece, or on the front if space permits. 	<p>A. Signature <input checked="" type="checkbox"/> <i>Shayne Farris</i> <input type="checkbox"/> Agent <input type="checkbox"/> Adult Signature</p> <p>B. Received by (Printed Name) <i>Shayne Farris</i></p> <p>C. Date of Delivery _____</p> <p>D. Is delivery address different from item 1? <input type="checkbox"/> Yes if YES, enter delivery address below: <input type="checkbox"/> No</p> <p style="text-align: center; font-size: 2em; font-weight: bold;">RECEIVED</p> <p style="text-align: center; font-size: 1.5em;">MAR 07 2024</p>
<p>1. Article Addressed to:</p> <p style="text-align: center;">Solis Partners LLC 4501 Santa Rosa Dr. Midland, TX 79707-2260</p> <p style="text-align: right; font-size: 0.8em;">24254 - Avant Grayling</p>  <p style="text-align: center; font-size: 1.2em;">9590 9402 8595 3244 3678 37</p>	<p>3. Service Type</p> <p><input type="checkbox"/> Adult Signature <input checked="" type="checkbox"/> Hinkle Stanor LLC <input type="checkbox"/> Priority Mail Express®</p> <p><input type="checkbox"/> Adult Signature Restricted Delivery <input type="checkbox"/> Registered Mail™</p> <p><input type="checkbox"/> Certified Mail® <input type="checkbox"/> Registered Mail Restricted Delivery</p> <p><input type="checkbox"/> Certified Mail Restricted Delivery <input type="checkbox"/> Signature Confirmation™</p> <p><input type="checkbox"/> Collect on Delivery <input type="checkbox"/> Signature Confirmation Restricted Delivery</p> <p><input type="checkbox"/> Collect on Delivery Restricted Delivery <input type="checkbox"/> Restricted Delivery</p> <p><input type="checkbox"/> Insured Mail</p> <p><input type="checkbox"/> Insured Mail Restricted Delivery (over \$500)</p>
<p>2. Article Number (Transfer from service label)</p> <p style="font-size: 1.2em;">9589 0710 5270 0751 2472 70</p>	<p>PS Form 3811, July 2020 PSN 7530-02-000-9053</p> <p style="text-align: right;">Domestic Return Receipt</p>

9589 0710 5270 0751 2472 87

U.S. Postal Service™
CERTIFIED MAIL® RECEIPT
Domestic Mail Only

For delivery information, visit our website at www.usps.com®.

OFFICIAL USE

Certified Mail Fee \$ _____

Extra Services & Fees (check box, add fee as appropriate)

Return Receipt (hardcopy) \$ _____

Return Receipt (electronic) \$ _____

Certified Mail Restricted Delivery \$ _____

Adult Signature Required \$ _____

Adult Signature Restricted Delivery \$ _____

Postage \$ _____

Total Postage and Fees \$ _____

Sent To _____

Street Sonic Oil & Gas Inc.
PO Box 1240

City, State, ZIP+4® Graham, TX 76540-1240

24254 - Avant Grayling

PS Form 3800, January 2023 PSN 7530-02-000-9047 See Reverse for Instructions



SENDER: COMPLETE THIS SECTION	COMPLETE THIS SECTION ON DELIVERY
<ul style="list-style-type: none"> Complete items 1, 2, and 3. Print your name and address on the reverse so that we can return the card to you. Attach this card to the back of the mailpiece, or on the front if space permits. 	<p>A. Signature <input checked="" type="checkbox"/> Agent <input checked="" type="checkbox"/> Addressee</p> <p>B. Received by (Printed Name) _____ C. Date of Delivery _____</p> <p>D. Is delivery address different from item 1? <input type="checkbox"/> Yes If YES, enter delivery address below: <input type="checkbox"/> No</p> <p style="text-align: center;">RECEIVED</p> <p style="text-align: center;">MAR 12 2024</p>
<p>1. Article Addressed to:</p> <p>Sonic Oil & Gas Inc. PO Box 1240 Graham, TX 76540-1240</p> <p style="text-align: right;">24254 - Avant Grayling</p>	<p>3. Service Type</p> <p><input type="checkbox"/> Adult Signature <input checked="" type="checkbox"/> Hinkle Shanor LLC</p> <p><input type="checkbox"/> Adult Signature Restricted Delivery <input checked="" type="checkbox"/> Santa Fe, NM 87501</p> <p><input type="checkbox"/> Certified Mail® <input type="checkbox"/> Priority Mail Express®</p> <p><input type="checkbox"/> Certified Mail Restricted Delivery <input type="checkbox"/> Registered Mail™</p> <p><input type="checkbox"/> Collect on Delivery <input type="checkbox"/> Registered Mail Restricted Delivery</p> <p><input type="checkbox"/> Collect on Delivery Restricted Delivery <input type="checkbox"/> Signature Confirmation™</p> <p><input type="checkbox"/> Insured Mail <input type="checkbox"/> Signature Confirmation Restricted Delivery</p> <p><input type="checkbox"/> Insured Mail Restricted Delivery (over \$500)</p>
<p>2. Article Number (Transfer from service label)</p> <p>9589 0710 5270 0751 2472 87</p>	
PS Form 3811, July 2020 PSN 7530-02-000-9053	Domestic Return Receipt

9589 0710 5270 0751 2471 95

U.S. Postal Service™
CERTIFIED MAIL® RECEIPT
 Domestic Mail Only

For delivery information, visit our website at www.usps.com

OFFICIAL USE

Certified Mail Fee \$ _____

Extra Services & Fees (check box, add fee as appropriate)

Return Receipt (hardcopy) \$ _____

Return Receipt (electronic) \$ _____

Certified Mail Restricted Delivery \$ _____

Adult Signature Required \$ _____

Adult Signature Restricted Delivery \$ _____

Postage \$ _____

Total Postage and Fees \$ _____

Sent To

Street Kay Sweaney Sorvillo
 3507 Stonehaven Rd.
 City San Antonio, TX 78230

24254 - Avant Grayling

Postmark Here
 FEB 27 2024

PS Form 3800, January 2023 PSN 7530-02-000-9047 See Reverse for Instructions

SENDER: COMPLETE THIS SECTION	COMPLETE THIS SECTION ON DELIVERY
<ul style="list-style-type: none"> Complete items 1, 2, and 3. Print your name and address on the reverse so that we can return the card to you. Attach this card to the back of the mailpiece, or on the front if space permits. 	<p>A. Signature <input checked="" type="checkbox"/> Addressee</p> <p>B. Received by (Printed Name) _____</p> <p>C. Date of Delivery <u>03/04/24</u></p> <p>D. Is delivery address different from item 1? <input type="checkbox"/> Yes If YES, enter delivery address below: <input type="checkbox"/> No</p> <p>RECEIVED MAR 8 2024 Hinkle Shanor LLP Santa Fe NM 87506</p>
<p>1 Article Addressed to:</p> <p>Kay Sweaney Sorvillo 3507 Stonehaven Rd. San Antonio, TX 78230</p> <p>24254 - Avant Grayling</p> <p>9590 9402 8595 3244 3675 85</p>	<p>3. Service Type</p> <p><input type="checkbox"/> Adult Signature <input type="checkbox"/> Priority Mail Express®</p> <p><input type="checkbox"/> Adult Signature Restricted Delivery <input type="checkbox"/> Registered Mail™</p> <p><input type="checkbox"/> Certified Mail® <input type="checkbox"/> Registered Mail Restricted Delivery</p> <p><input type="checkbox"/> Certified Mail Restricted Delivery <input type="checkbox"/> Signature Confirmation™</p> <p><input type="checkbox"/> Collect on Delivery <input type="checkbox"/> Signature Confirmation Restricted Delivery</p> <p><input type="checkbox"/> Collect on Delivery Restricted Delivery</p> <p><input type="checkbox"/> Insured Mail <input type="checkbox"/> Insured Mail Restricted Delivery (over \$500)</p>
<p>2 Article Number (Transfer from service label)</p> <p>9589 0710 5270 0751 2471 95</p>	
PS Form 3811, July 2020 PSN 7530-02-000-9053	Domestic Return Receipt

9589 0710 5270 0751 2472 01

U.S. Postal Service™
CERTIFIED MAIL® RECEIPT
 Domestic Mail Only

For delivery information, visit our website at www.usps.com™.

OFFICIAL USE

Certified Mail Fee \$ 8750.4

Extra Services & Fees (check box, add fee as appropriate)

Return Receipt (hardcopy) \$ _____

Return Receipt (electronic) \$ _____

Certified Mail Restricted Delivery \$ _____

Adult Signature Required \$ _____

Adult Signature Restricted Delivery \$ _____

Postage \$ _____

Total Postage and Fees \$ _____

Sent To

Street Southwest Royalties, Inc.
200 N Loraine St., Ste. 400
Midland, TX 79701

City 24254 - Avant Grayling

PS Form 3800, January 2023 PSN 7530-02-000-9047 See Reverse for Instructions



SENDER: COMPLETE THIS SECTION	COMPLETE THIS SECTION ON DELIVERY
<ul style="list-style-type: none"> Complete items 1, 2, and 3. Print your name and address on the reverse so that we can return the card to you. Attach this card to the back of the mailpiece, or on the front if space permits. 	<p>A. Signature <input checked="" type="checkbox"/> <i>Ludhary J. Jansen</i> <input type="checkbox"/> Agent <input type="checkbox"/> Addressee</p> <p>B. Received by (Printed Name) _____</p> <p>C. Date of Delivery 3/1/24</p> <p>D. Is delivery address different from item 1? <input type="checkbox"/> Yes If YES, enter delivery address below: <input type="checkbox"/> No</p>
<p>1. Article Addressed to:</p> <p>Southwest Royalties, Inc. 200 N Loraine St., Ste. 400 Midland, TX 79701</p> <p>24254 - Avant Grayling</p>	<p>RECEIVED MAR 04 2024</p>
<p>2. Article Number (Transfer from service label) 9589 0710 5270 0751 2472 01</p>	
<p>3. Service Type <i>Hinkie Shanor LLC</i></p> <p><input type="checkbox"/> Adult Signature <input type="checkbox"/> Registered Mail™</p> <p><input type="checkbox"/> Adult Signature Restricted Delivery <input type="checkbox"/> Registered Mail Restricted Delivery</p> <p><input type="checkbox"/> Certified Mail® <input type="checkbox"/> Signature Confirmation™</p> <p><input type="checkbox"/> Certified Mail Restricted Delivery <input type="checkbox"/> Signature Confirmation Restricted Delivery</p> <p><input type="checkbox"/> Collect on Delivery <input type="checkbox"/> Insured Mail</p> <p><input type="checkbox"/> Collect on Delivery Restricted Delivery <input type="checkbox"/> Insured Mail Restricted Delivery (over \$500)</p>	<p>3. Service Type <i>Hinkie Shanor LLC</i></p> <p><input type="checkbox"/> Priority Mail Express®</p> <p><input type="checkbox"/> Registered Mail™</p> <p><input type="checkbox"/> Registered Mail Restricted Delivery</p> <p><input type="checkbox"/> Signature Confirmation™</p> <p><input type="checkbox"/> Signature Confirmation Restricted Delivery</p> <p><input type="checkbox"/> Insured Mail</p> <p><input type="checkbox"/> Insured Mail Restricted Delivery (over \$500)</p>
<p>PS Form 3811, July 2020 PSN 7530-02-000-9053</p>	<p>Domestic Return Receipt</p>

U.S. Postal Service™
CERTIFIED MAIL® RECEIPT
Domestic Mail Only

For delivery information, visit our website at www.usps.com®

OFFICIAL US 87504

Postmark Here
FEB 27 2024

USPS SANTA FE NM MAIN POST OFFICE

9589 0710 5270 0751 2471 57

Certified Mail Fee \$ _____

Extra Services & Fees (check box, add fee as appropriate)

Return Receipt (hardcopy) \$ _____

Return Receipt (electronic) \$ _____

Certified Mail Restricted Delivery \$ _____

Adult Signature Required \$ _____

Adult Signature Restricted Delivery \$ _____

Postage \$ _____

Total Postage and Fees \$ _____

Sent To

St Gary W. Sweaney
12938 King Circle
Cypress, TX 77429

24254 - Avant Grayling

PS Form 3800, January 2023 PSN 7530-02-000-9047 See Reverse for Instructions

SENDER: COMPLETE THIS SECTION	COMPLETE THIS SECTION ON DELIVERY
<ul style="list-style-type: none"> Complete items 1, 2, and 3. Print your name and address on the reverse so that we can return the card to you. Attach this card to the back of the mailpiece, or on the front if space permits. 	<p>A. Signature X <i>Gary W. Sweaney</i> <input type="checkbox"/> Agent <input checked="" type="checkbox"/> Addressee</p> <p>B. Received by (Printed Name) <i>Gary W. Sweaney</i></p> <p>C. Date of Delivery <i>3/2/24</i></p> <p>D. Is delivery address different from item 1? <input type="checkbox"/> Yes If YES, enter delivery address below: <input checked="" type="checkbox"/> No</p> <p style="text-align: center;">MAR 8 2024</p> <p style="text-align: center;">Hinkle Shanor LLP Santa Fe NM 87504</p>
<p>1. Article Addressed to:</p> <p style="text-align: center;">Gary W. Sweaney 12938 King Circle Cypress, TX 77429</p> <p style="text-align: right;">24254 - Avant Grayling</p>	<p>3. Service Type</p> <p><input type="checkbox"/> Adult Signature <input type="checkbox"/> Priority Mail Express®</p> <p><input type="checkbox"/> Adult Signature Restricted Delivery <input type="checkbox"/> Registered Mail™</p> <p><input type="checkbox"/> Certified Mail® <input type="checkbox"/> Registered Mail Restricted Delivery</p> <p><input type="checkbox"/> Certified Mail Restricted Delivery <input type="checkbox"/> Signature Confirmation™</p> <p><input type="checkbox"/> Collect on Delivery <input type="checkbox"/> Signature Confirmation Restricted Delivery</p> <p><input type="checkbox"/> Collect on Delivery Restricted Delivery <input type="checkbox"/> Insured Mail</p> <p><input type="checkbox"/> Insured Mail Restricted Delivery (over \$500)</p>
<p>2. Article Number (Transfer from service label)</p> <p style="font-size: 1.2em;">9589 0710 5270 0751 2471 57</p>	
<p>PS Form 3811, July 2020 PSN 7530-02-000-9053</p>	<p>Domestic Return Receipt</p>

U.S. Postal Service™
CERTIFIED MAIL® RECEIPT
Domestic Mail Only

For delivery information, visit our website at www.usps.com®.

OFFICIAL USE

9589 0710 5270 0751 2472 18

Certified Mail Fee \$ _____

Extra Services & Fees (check box, add fee as appropriate)

Return Receipt (hardcopy) \$ _____

Return Receipt (electronic) \$ _____

Certified Mail Restricted Delivery \$ _____

Adult Signature Required \$ _____

Adult Signature Restricted Delivery \$ _____

Postage \$ _____

Total Postage and Fees \$ _____

Sent To: _____

City: **Sydhan, LP**
P.O. Box 92349
Austin, TX 78709

Zip: **24254 - Avant Grayling**

Postmark Here
FEB 27 2024

USPS SANTA FE NM FE 87501
SANTA FE NM MAIN POST OFFICE

PS Form 3800, January 2023 PSN 7530-02-000-9047 See Reverse for Instructions

SENDER: COMPLETE THIS SECTION	COMPLETE THIS SECTION ON DELIVERY																
<p>■ Complete items 1, 2, and 3.</p> <p>■ Print your name and address on the reverse so that we can return the card to you.</p> <p>■ Attach this card to the back of the mailpiece, or on the front if space permits.</p> <p>Article Addressed to:</p> <p style="text-align: center; padding: 10px;"> Sydhan, LP P.O. Box 92349 Austin, TX 78709 </p> <p style="text-align: right; font-size: 0.8em;">24254 - Avant Grayling</p>	<p>A. Signature <input checked="" type="checkbox"/> Agent <input type="checkbox"/> Addressee</p> <p>B. Received by (Printed Name) D. MAJORCA</p> <p>C. Date of Delivery 3/5/24</p> <p>D. Is delivery address different from item 1? <input type="checkbox"/> Yes If YES, enter delivery address below: <input type="checkbox"/> No</p> <p style="text-align: center; font-size: 1.5em; margin: 10px 0;">MAR 8 2024</p> <p style="text-align: center; font-size: 0.8em;">Hinkle Shanor LLP Santa Fe NM 87504</p>																
<p style="text-align: center;"> 9590 9402 8595 3244 3677 38 </p> <p>2. Article Number (Transfer from service label) 9589 0710 5270 0751 2472 18 </p>	<p>3. Service Type</p> <table style="width: 100%; font-size: 0.8em;"> <tr> <td><input type="checkbox"/> Adult Signature</td> <td><input type="checkbox"/> Priority Mail Express®</td> </tr> <tr> <td><input type="checkbox"/> Adult Signature Restricted Delivery</td> <td><input type="checkbox"/> Registered Mail™</td> </tr> <tr> <td><input type="checkbox"/> Certified Mail®</td> <td><input type="checkbox"/> Registered Mail Restricted Delivery</td> </tr> <tr> <td><input type="checkbox"/> Certified Mail Restricted Delivery</td> <td><input type="checkbox"/> Signature Confirmation™</td> </tr> <tr> <td><input type="checkbox"/> Collect on Delivery</td> <td><input type="checkbox"/> Signature Confirmation Restricted Delivery</td> </tr> <tr> <td><input type="checkbox"/> Collect on Delivery Restricted Delivery</td> <td></td> </tr> <tr> <td><input type="checkbox"/> Insured Mail</td> <td></td> </tr> <tr> <td><input type="checkbox"/> Insured Mail Restricted Delivery (over \$500)</td> <td></td> </tr> </table>	<input type="checkbox"/> Adult Signature	<input type="checkbox"/> Priority Mail Express®	<input type="checkbox"/> Adult Signature Restricted Delivery	<input type="checkbox"/> Registered Mail™	<input type="checkbox"/> Certified Mail®	<input type="checkbox"/> Registered Mail Restricted Delivery	<input type="checkbox"/> Certified Mail Restricted Delivery	<input type="checkbox"/> Signature Confirmation™	<input type="checkbox"/> Collect on Delivery	<input type="checkbox"/> Signature Confirmation Restricted Delivery	<input type="checkbox"/> Collect on Delivery Restricted Delivery		<input type="checkbox"/> Insured Mail		<input type="checkbox"/> Insured Mail Restricted Delivery (over \$500)	
<input type="checkbox"/> Adult Signature	<input type="checkbox"/> Priority Mail Express®																
<input type="checkbox"/> Adult Signature Restricted Delivery	<input type="checkbox"/> Registered Mail™																
<input type="checkbox"/> Certified Mail®	<input type="checkbox"/> Registered Mail Restricted Delivery																
<input type="checkbox"/> Certified Mail Restricted Delivery	<input type="checkbox"/> Signature Confirmation™																
<input type="checkbox"/> Collect on Delivery	<input type="checkbox"/> Signature Confirmation Restricted Delivery																
<input type="checkbox"/> Collect on Delivery Restricted Delivery																	
<input type="checkbox"/> Insured Mail																	
<input type="checkbox"/> Insured Mail Restricted Delivery (over \$500)																	
PS Form 3811, July 2020 PSN 7530-02-000-9053	Domestic Return Receipt																

U.S. Postal Service™
CERTIFIED MAIL® RECEIPT
Domestic Mail Only

For delivery information, visit our website at www.usps.com®.

OFFICIAL

SANTA FE, NM 87501
FEB 27 2024
Postmark Here
USPS

9589 0710 5270 0751 2472 32

Certified Mail Fee \$ _____

Extra Services & Fees (check box, add fee as appropriate)

Return Receipt (hardcopy) \$ _____

Return Receipt (electronic) \$ _____

Certified Mail Restricted Delivery \$ _____

Adult Signature Required \$ _____

Adult Signature Restricted Delivery \$ _____

Postage \$ _____


Total Postage and Fees \$ _____

Service

Sender
Tandem Energy Corp.
5065 Westheimer Rd., Ste. 920
Houston, TX 77056-5605

City 24254 - Avant Grayling

PS Form 3800, January 2023 PSN 7530-02-000-9047 See Reverse for Instructions

SENDER: COMPLETE THIS SECTION	COMPLETE THIS SECTION ON DELIVERY
<ul style="list-style-type: none"> Complete items 1, 2, and 3. Print your name and address on the reverse so that we can return the card to you. Attach this card to the back of the mailpiece, or on the front if space permits. 	<p>A. Signature <input type="checkbox"/> Agent <input checked="" type="checkbox"/> <i>[Signature]</i> <input type="checkbox"/> Addressee</p> <p>B. Received by (Printed Name) <i>Aaron Fowler</i> C. Date of Delivery <i>3/5/2024</i></p> <p>D. Is delivery address different from item 1? <input type="checkbox"/> Yes If YES, enter delivery address below: <input type="checkbox"/> No</p> <p style="text-align: center; font-size: 2em; font-weight: bold;">RECEIVED</p> <p style="text-align: center; font-size: 1.2em;">MAR 11 2024</p>
<p>1. Article Addressed to:</p> <p style="text-align: center;">Tandem Energy Corp. 5065 Westheimer Rd., Ste. 920 Houston, TX 77056-5605</p> <p style="text-align: right; font-size: 0.8em;">24254 - Avant Grayling</p>  <p style="text-align: center;">9590 9402 8595 3244 3682 09</p>	<p>3. Service Type <i>Inkling Shanor LLP</i></p> <p><input type="checkbox"/> Adult Signature Restricted Delivery <input type="checkbox"/> Priority Mail Express®</p> <p><input type="checkbox"/> Certified Mail® <input type="checkbox"/> Registered Mail™</p> <p><input type="checkbox"/> Certified Mail Restricted Delivery <input type="checkbox"/> Registered Mail Restricted Delivery</p> <p><input type="checkbox"/> Collect on Delivery <input type="checkbox"/> Signature Confirmation™</p> <p><input type="checkbox"/> Collect on Delivery Restricted Delivery <input type="checkbox"/> Signature Confirmation Restricted Delivery</p> <p><input type="checkbox"/> Insured Mail</p> <p><input type="checkbox"/> Insured Mail Restricted Delivery (over \$500)</p>
<p>2. Article Number (Transfer from service label)</p> <p style="font-size: 1.2em; font-weight: bold;">9589 0710 5270 0751 2472 32</p>	
<p>PS Form 3811, July 2020 PSN 7530-02-000-9053</p>	

U.S. Postal Service™
CERTIFIED MAIL® RECEIPT
 Domestic Mail Only

For delivery information, visit our website at www.usps.com®.

9589 0710 5270 0751 2473 55

OFFICIAL RECEIPT

Certified Mail Fee \$ _____

Extra Services & Fees (check box, add fee as appropriate)

Return Receipt (hardcopy) \$ _____

Return Receipt (electronic) \$ _____

Certified Mail Restricted Delivery \$ _____

Adult Signature Required \$ _____

Adult Signature Restricted Delivery \$ _____

Postage \$ _____

Total Postage and Fees \$ _____

Sent To: Taylor Neal A Estate
 Street: PO Box 406
 City: Terlingua, TX 79852-0406
 24254 - Avant Grayling

Postmark Here
 FEB 27 2024
 SANTA FE, NM 87501

PS Form 3800, January 2023 PSN 7530-02-000-9047 See Reverse for Instructions

SENDER: COMPLETE THIS SECTION

- Complete items 1, 2, and 3.
- Print your name and address on the reverse so that we can return the card to you.
- Attach this card to the back of the mailpiece, or on the front if space permits.

1. Article Addressed to:
 2868 Red Bluff Cir
 San Angelo TX 76904

2. Article Number (Transfer from service label)
 9589 0710 5270 0751 2473 55

PS Form 3811, July 2020 PSN 7530-02-000-9053

COMPLETE THIS SECTION ON DELIVERY

A. Signature
 X *[Signature]* Agent Addressee

B. Received by (Printed Name) _____ C. Date of Delivery _____

D. Is delivery address different from item 1? Yes No
 If YES, enter delivery address below: _____

RECEIVED
 MAR 14 2024

3. Service Type Hinkle Shanor LE Priority Mail Express®
 Adult Signature Santa Fe, NM 87501 Registered Mail™
 Adult Signature Restricted Delivery Registered Mail Restricted Delivery
 Certified Mail® Signature Confirmation™
 Certified Mail Restricted Delivery Signature Confirmation Restricted Delivery
 Collect on Delivery Insured Mail
 Collect on Delivery Restricted Delivery Insured Mail Restricted Delivery (over \$500)

Domestic Return Receipt

U.S. Postal Service™
CERTIFIED MAIL® RECEIPT
Domestic Mail Only

For delivery information, visit our website at www.usps.com®.

OFFICIAL USE

Certified Mail Fee \$

Extra Services & Fees (check box, add fee as appropriate)

Return Receipt (hardcopy) \$

Return Receipt (electronic) \$

Certified Mail Restricted Delivery \$

Adult Signature Required \$

Adult Signature Restricted Delivery \$

Postage \$


Total Postage and Fees \$

Postmark Here
FEB 27 2024

Se
St Turnco Inc.
PO Box 1240
Graham, TX 76046

City 24254 - Avant Grayling

PS Form 3800, January 2023 PSN 7530-02-000-9047 See Reverse for Instructions

SENDER: COMPLETE THIS SECTION	COMPLETE THIS SECTION ON DELIVERY
<ul style="list-style-type: none"> Complete items 1, 2, and 3. Print your name and address on the reverse so that we can return the card to you. Attach this card to the back of the mailpiece, or on the front if space permits. 	<p>A. Signature X  <input type="checkbox"/> Agent <input type="checkbox"/> Addressee</p> <p>B. Received by (Printed Name) _____ C. Date of Delivery _____</p> <p>D. Is delivery address different from item 1? <input type="checkbox"/> Yes If YES, enter delivery address below: <input type="checkbox"/> No</p>
<p>1. Article Addressed to:</p> <p style="text-align: center;">Turnco Inc. PO Box 1240 Graham, TX 76046</p> <p style="text-align: right; font-size: small;">24254 - Avant Grayling</p>	<p>RECEIVED</p> <p>MAR 15 2024</p>
<p>2. Article Number (Transfer from service label) 9589 0710 5270 0751 2473 24</p>	<p>3. Service Type</p> <p><input type="checkbox"/> Adult Signature <input type="checkbox"/> Priority Mail Express®</p> <p><input type="checkbox"/> Adult Signature Restricted Delivery <input type="checkbox"/> Registered Mail™</p> <p><input type="checkbox"/> Certified Mail® <input type="checkbox"/> Registered Mail Restricted Delivery</p> <p><input type="checkbox"/> Certified Mail Restricted Delivery <input type="checkbox"/> Signature Confirmation™</p> <p><input type="checkbox"/> Collect on Delivery <input type="checkbox"/> Signature Confirmation Restricted Delivery</p> <p><input type="checkbox"/> Collect on Delivery Restricted Delivery</p> <p><input type="checkbox"/> Insured Mail</p> <p><input type="checkbox"/> Insured Mail Restricted Delivery (over \$500)</p>
<p>PS Form 3811, July 2020 PSN 7530-02-000-9053 Domestic Return Receipt</p>	

9589 0710 5270 0751 2473 00

U.S. Postal Service™
CERTIFIED MAIL® RECEIPT
Domestic Mail Only

For delivery information, visit our website at www.usps.com®.

Certified Mail Fee
 \$ _____

Extra Services & Fees (check box, add fee as appropriate)

Return Receipt (hardcopy) \$ _____

Return Receipt (electronic) \$ _____

Certified Mail Restricted Delivery \$ _____

Adult Signature Required \$ _____

Adult Signature Restricted Delivery \$ _____


Postage
 \$ _____

Total Postage and Fees
 \$ _____

Postmark Here
 FEB 27 2024
 SANTA FE, NM 87501
 USPS

Address:
 WPX Energy Permian LLC
 333 W Sheridan Avenue
 Oklahoma City, OK 73102
 24254 - Avant Grayling

PS Form 3800, January 2023 PSN 7530-02-000-9047 See Reverse for Instructions

SENDER: COMPLETE THIS SECTION	COMPLETE THIS SECTION ON DELIVERY
<ul style="list-style-type: none"> Complete items 1, 2, and 3. Print your name and address on the reverse so that we can return the card to you. Attach this card to the back of the mailpiece, or on the front if space permits. 	<p>A. Signature _____ <input type="checkbox"/> Agent <input type="checkbox"/> Addressee</p> <p>B. Received by (Printed Name) _____ C. Date of Delivery _____</p>
<p>1. Article Addressed to:</p> <p>WPX Energy Permian LLC 333 W Sheridan Avenue Oklahoma City, OK 73102 24254 - Avant Grayling</p>  <p>9590 9402 8595 3244 3684 90</p>	<p>D. Is delivery address different from item 1? <input type="checkbox"/> Yes <input type="checkbox"/> No If YES, enter delivery address below: _____</p> <p>RECEIVED MAR 5 2024</p>
<p>2. Article Number (Transfer from service label) 9589 0710 5270 0751 2473 00</p>	<p>3. Service Type</p> <p><input type="checkbox"/> Adult Signature <input type="checkbox"/> Priority Mail Express®</p> <p><input type="checkbox"/> Adult Signature Restricted Delivery <input type="checkbox"/> Registered Mail™</p> <p><input type="checkbox"/> Certified Mail® <input type="checkbox"/> Registered Mail Restricted Delivery</p> <p><input type="checkbox"/> Certified Mail Restricted Delivery <input type="checkbox"/> Signature Confirmation™</p> <p><input type="checkbox"/> Collect on Delivery <input type="checkbox"/> Signature Confirmation Restricted Delivery</p> <p><input type="checkbox"/> Collect on Delivery Restricted Delivery</p> <p><input type="checkbox"/> Insured Mail</p> <p><input type="checkbox"/> Insured Mail Restricted Delivery (over \$500)</p>
PS Form 3811, July 2020 PSN 7530-02-000-9053	Domestic Return Receipt

U.S. Postal Service™
CERTIFIED MAIL® RECEIPT
Domestic Mail Only

For delivery information, visit our website at www.usps.com®.

OFFICIAL USE

SANTA FE, NM

Postmark Here
FEB 27 2024

USPS

9589 0710 5270 0751 2474 23

Certified Mail Fee	
\$	
Extra Services & Fees (check box, add fee as appropriate)	
<input type="checkbox"/> Return Receipt (hardcopy)	\$
<input type="checkbox"/> Return Receipt (electronic)	\$
<input type="checkbox"/> Certified Mail Restricted Delivery	\$
<input type="checkbox"/> Adult Signature Required	\$
<input type="checkbox"/> Adult Signature Restricted Delivery	\$
Postage	
\$	
Total Postage and Fees	
\$	
Sent To	
Street	Ray Westall and wife, Karen Westall
	PO Box 4
City	Loco Hills, NM 88255
	24254 - Avant Grayling

PS Form 3800, January 2023 PSN 7530-02-000-9047 See Reverse for Instructions

SENDER: COMPLETE THIS SECTION	COMPLETE THIS SECTION ON DELIVERY
<ul style="list-style-type: none"> ■ Complete items 1, 2, and 3. ■ Print your name and address on the reverse so that we can return the card to you. ■ Attach this card to the back of the mailpiece, or on the front if space permits. 	<p>A. Signature X </p> <p style="text-align: right;"><input type="checkbox"/> Agent <input type="checkbox"/> Addressee</p>
<p>1. Article Addressed to:</p> <div style="border: 1px solid black; padding: 5px; margin: 5px 0;"> <p>Ray Westall and wife, Karen Westall PO Box 4 Loco Hills, NM 88255</p> <p style="text-align: right; font-size: 0.8em;">24254 - Avant Grayling</p> </div> <p style="text-align: center;">24254 - Avant Grayling</p>	<p>B. Received by (Printed Name) Skylor Valencia</p> <p>C. Date of Delivery 3-5-24</p> <p>D. Is delivery address different from item 1? <input type="checkbox"/> Yes If YES, enter delivery address below: <input type="checkbox"/> No</p> <div style="text-align: center; font-size: 2em; font-weight: bold; opacity: 0.5;">RECEIVED</div> <p style="text-align: center; font-size: 1.5em; font-weight: bold;">MAR 07 2024</p>
<p>2. Article Number (Transfer from service label) 9589 0710 5270 0751 2474 23</p>	<p>3. Service Type</p> <p><input type="checkbox"/> Adult Signature Priority Mail Express®</p> <p><input type="checkbox"/> Adult Signature Restricted Delivery Registered Mail™</p> <p><input type="checkbox"/> Certified Mail® Registered Mail Restricted Delivery</p> <p><input type="checkbox"/> Certified Mail Restricted Delivery Signature Confirmation™</p> <p><input type="checkbox"/> Collect on Delivery Signature Confirmation Restricted Delivery</p> <p><input type="checkbox"/> Collect on Delivery Restricted Delivery</p> <p><input type="checkbox"/> Insured Mail</p> <p><input type="checkbox"/> Insured Mail Restricted Delivery (over \$500)</p>
<p>PS Form 3811, July 2020 PSN 7530-02-000-9053</p> <p style="text-align: right;">Domestic Return Receipt</p>	

U.S. Postal Service™
CERTIFIED MAIL® RECEIPT
Domestic Mail Only

For delivery information, visit our website at www.usps.com®.

OFFICIAL
SANTA FE, NM

FEB 27 2024
Postmark Here

USPS

9589 0710 5270 0751 2474 09

Certified Mail Fee \$ _____

Extra Services & Fees (check box, add fee as appropriate)

Return Receipt (hardcopy) \$ _____

Return Receipt (electronic) \$ _____

Certified Mail Restricted Delivery \$ _____

Adult Signature Required \$ _____

Adult Signature Restricted Delivery \$ _____


Postage \$ _____

Total Postage and Fees \$ _____

Street Wilma Donohue Moleen Foundation
10 S. Dearborn St.
Chicago, IL 60603

City 24254 - Avant Grayling

PS Form 3800, January 2023 PSN 7530-02-000-9047 See Reverse for Instructions

SENDER: COMPLETE THIS SECTION	COMPLETE THIS SECTION ON DELIVERY
<ul style="list-style-type: none"> ■ Complete items 1, 2, and 3. ■ Print your name and address on the reverse so that we can return the card to you. ■ Attach this card to the back of the mailpiece, or on the front if space permits. 	<p>A. Signature JOSE F. SALCEDO <input type="checkbox"/> Agent <input type="checkbox"/> Addressee</p> <p>B. Received by (Printed Name) _____</p> <p>C. Date of Delivery 3-15-24</p> <p>D. Is delivery address different from item 1? <input type="checkbox"/> Yes If YES, enter delivery address below: <input type="checkbox"/> No</p> <p style="text-align: center; font-size: 2em; font-weight: bold;">RECEIVED</p> <p style="text-align: center; font-size: 1.2em;">MAR 22 2024</p>
<p>1. Article Addressed to:</p> <p style="text-align: center;">Wilma Donohue Moleen Foundation 10 S. Dearborn St. Chicago, IL 60603</p> <p style="text-align: right; font-size: 0.8em;">24254 - Avant Grayling</p> <div style="text-align: center;">  9590 9402 8595 3244 3678 99 </div>	<p>3. Service Type Hinkle Shanor <input type="checkbox"/> Priority Mail Express®</p> <p><input type="checkbox"/> Adult Signature <input checked="" type="checkbox"/> Registered Mail™</p> <p><input type="checkbox"/> Adult Signature Restricted Delivery <input checked="" type="checkbox"/> Registered Mail Restricted Delivery</p> <p><input type="checkbox"/> Certified Mail® <input type="checkbox"/> Signature Confirmation™</p> <p><input type="checkbox"/> Certified Mail Restricted Delivery <input type="checkbox"/> Signature Confirmation Restricted Delivery</p> <p><input type="checkbox"/> Collect on Delivery</p> <p><input type="checkbox"/> Collect on Delivery Restricted Delivery</p> <p><input type="checkbox"/> Insured Mail</p> <p><input type="checkbox"/> Insured Mail Restricted Delivery (over \$500)</p>
<p>2. Article Number (Transfer from service label)</p> <p>9589 0710 5270 0751 2474 09</p>	<p>PS Form 3811, July 2020 PSN 7530-02-000-9053</p> <p style="text-align: right;">Domestic Return Receipt</p>

9589 0710 5270 0751 2473 93

U.S. Postal Service™
CERTIFIED MAIL® RECEIPT
 Domestic Mail Only

For delivery information, visit our website at www.usps.com™.

OFFICIAL USE

Certified Mail Fee \$ _____

Extra Services & Fees (check box, add fee as appropriate)

Return Receipt (hardcopy) \$ _____

Return Receipt (electronic) \$ _____

Certified Mail Restricted Delivery \$ _____

Adult Signature Required \$ _____

Adult Signature Restricted Delivery \$ _____

Postage \$ _____

Total Postage and Fees \$ _____


Sent To

Si Cynthia Mae Wilson, Trustee
 4601 Mirador Dr.
 Austin, TX 78735-1554

C 24254 - Avant Grayling

PS Form 3800, January 2023 PSN 7530-02-000-9047 See Reverse for Instructions



SENDER: COMPLETE THIS SECTION	COMPLETE THIS SECTION ON DELIVERY
<ul style="list-style-type: none"> Complete items 1, 2, and 3. Print your name and address on the reverse so that we can return the card to you. Attach this card to the back of the mailpiece, or on the front if space permits. 	<p>A. Signature <input type="checkbox"/> Agent <input checked="" type="checkbox"/> Addressee</p> <p><i>Cynthia Mae Wilson</i></p> <p>B. Received by (Printed Name) <i>Cynthia Mae Wilson</i> C. Date of Delivery <i>3-5-24</i></p> <p>D. Is delivery address different from item 1? <input type="checkbox"/> Yes <input checked="" type="checkbox"/> No If YES, enter delivery address below.</p> <p>RECEIVED</p> <p>MAR 11 2024</p>
<p>1. Article Addressed to:</p> <p>Cynthia Mae Wilson, Trustee 4601 Mirador Dr. Austin, TX 78735-1554</p> <p>24254 - Avant Grayling</p> <p></p> <p>9590 9402 8595 3244 3685 13</p>	<p>3. Service Type <i>Santa Fe NM 87504</i></p> <p><input type="checkbox"/> Adult Signature <input type="checkbox"/> Priority Mail Express®</p> <p><input type="checkbox"/> Adult Signature Restricted Delivery <input type="checkbox"/> Registered Mail™</p> <p><input type="checkbox"/> Certified Mail® <input type="checkbox"/> Registered Mail Restricted Delivery</p> <p><input type="checkbox"/> Certified Mail Restricted Delivery <input type="checkbox"/> Signature Confirmation™</p> <p><input type="checkbox"/> Collect on Delivery <input type="checkbox"/> Signature Confirmation Restricted Delivery</p> <p><input type="checkbox"/> Collect on Delivery Restricted Delivery</p> <p><input type="checkbox"/> Insured Mail</p> <p><input type="checkbox"/> Insured Mail Restricted Delivery (over \$500)</p>
<p>2. Article Number (Transfer from service label)</p> <p>9589 0710 5270 0751 2473 93</p>	
<p>PS Form 3811, July 2020 PSN 7530-02-000-9053</p>	<p>Domestic Return Receipt</p>

9589 0710 5270 0751 2473 86

U.S. Postal Service™
CERTIFIED MAIL® RECEIPT
 Domestic Mail Only

For delivery information, visit our website at www.usps.com®.

OFFICIAL

Certified Mail Fee \$

Extra Services & Fees (check box, add fee as appropriate)

Return Receipt (hardcopy) \$

Return Receipt (electronic) \$

Certified Mail Restricted Delivery \$

Adult Signature Required \$

Adult Signature Restricted Delivery \$

Postage \$

Total Postage and Fees \$

Postmark Here
 FEB 27 2024
 SANTA FE, NM 87501
 USPS

Send To:
 XTO Holdings LLC
 22777 Springwoods Village Pkwy.
 Spring, TX 77389-1425

City: 24254 - Avant Grayling

PS Form 3800, January 2023 PSN 7530-02-000-9047 See Reverse for Instructions

SENDER: COMPLETE THIS SECTION	COMPLETE THIS SECTION ON DELIVERY
<ul style="list-style-type: none"> Complete items 1, 2, and 3. Print your name and address on the reverse so that we can return the card to you. Attach this card to the back of the mailpiece, or on the front if space permits. 	<p>A. Signature <i>x W. Mollard</i> <input type="checkbox"/> Agent <input type="checkbox"/> Addressee</p> <p>B. Received by (Printed Name) C. Date of Delivery</p>
<p>1. Article Addressed to:</p> <p>XTO Holdings LLC 22777 Springwoods Village Pkwy. Spring, TX 77389-1425 24254 - Avant Grayling</p>	<p>D. Is delivery address different from item 1? <input type="checkbox"/> Yes If YES, enter delivery address below: <input type="checkbox"/> No</p> <p>RECEIVED MAR 8 2024 Hinkle Shanor LLP Santa Fe NM 87504</p>
<p>2. Article Number (Transfer from service label) 9589 0710 5270 0751 2473 86</p>	<p>3. Service Type</p> <p><input type="checkbox"/> Adult Signature <input type="checkbox"/> Priority Mail Express®</p> <p><input type="checkbox"/> Adult Signature Restricted Delivery <input type="checkbox"/> Registered Mail™</p> <p><input type="checkbox"/> Certified Mail® <input type="checkbox"/> Registered Mail Restricted Delivery</p> <p><input type="checkbox"/> Certified Mail Restricted Delivery <input type="checkbox"/> Signature Confirmation™</p> <p><input type="checkbox"/> Collect on Delivery <input type="checkbox"/> Signature Confirmation Restricted Delivery</p> <p><input type="checkbox"/> Collect on Delivery Restricted Delivery</p> <p><input type="checkbox"/> Insured Mail</p> <p><input type="checkbox"/> Insured Mail Restricted Delivery (over \$500)</p>
<p>PS Form 3811, July 2020 PSN 7530-02-000-9053</p>	<p>Domestic Return Receipt</p>

9589 0710 5270 0751 2473 79

U.S. Postal Service™
CERTIFIED MAIL® RECEIPT
 Domestic Mail Only

For delivery information, visit our website at www.usps.com®.

OFFICIAL USE

Certified Mail Fee \$ _____

Extra Services & Fees (check box, add fee as appropriate)

Return Receipt (hardcopy) \$ _____

Return Receipt (electronic) \$ _____

Certified Mail Restricted Delivery \$ _____

Adult Signature Required \$ _____

Adult Signature Restricted Delivery \$ _____

Postage \$ _____

Total Postage and Fees \$ _____

Se ZPZ Delaware I, LLC
 St 303 Veterans Airpark Lane, Ste 1000
 Midland, Texas 79705

24254 - Avant Grayling

PS Form 3800, January 2023 PSN 7530-02-000-9047 See Reverse for Instructions



SENDER: COMPLETE THIS SECTION	COMPLETE THIS SECTION ON DELIVERY
<ul style="list-style-type: none"> Complete items 1, 2, and 3. Print your name and address on the reverse so that we can return the card to you. Attach this card to the back of the mailpiece, or on the front if space permits. 	<p>A. Signature <input checked="" type="checkbox"/> Agent <input checked="" type="checkbox"/> Addressee</p> <p>B. Received by (Printed Name) <u>San Bent</u> C. Date of Delivery <u>3/1</u></p> <p>D. Is delivery address different from item 1? <input checked="" type="checkbox"/> Yes If YES, enter delivery address below: <input type="checkbox"/> No</p>
<p>1 Article Addressed to:</p> <p>ZPZ Delaware I, LLC 303 Veterans Airpark Lane, Ste 1000 Midland, Texas 79705</p> <p>24254 - Avant Grayling</p>	<p>RECEIVED MAR 04 2024</p>
<p>2 Article Number (Transfer from service label) 9589 0710 5270 0751 2473 79</p>	<p>3. Service Type <u>Hinkle Shanor LLC</u></p> <p><input type="checkbox"/> Adult Signature <u>Santa Fe NM 87501</u> <input type="checkbox"/> Priority Mail Express®</p> <p><input type="checkbox"/> Adult Signature Restricted Delivery <input type="checkbox"/> Registered Mail™</p> <p><input type="checkbox"/> Certified Mail® <input type="checkbox"/> Certified Mail Restricted Delivery <input type="checkbox"/> Registered Mail Restricted Delivery</p> <p><input type="checkbox"/> Certified Mail Restricted Delivery <input type="checkbox"/> Signature Confirmation™</p> <p><input type="checkbox"/> Collect on Delivery <input type="checkbox"/> Signature Confirmation Restricted Delivery</p> <p><input type="checkbox"/> Collect on Delivery Restricted Delivery</p> <p><input type="checkbox"/> Insured Mail</p> <p><input type="checkbox"/> Insured Mail Restricted Delivery (over \$500)</p>
PS Form 3811, July 2020 PSN 7530-02-000-9053	Domestic Return Receipt

9589 0710 5270 0751 2473 62

U.S. Postal Service™
CERTIFIED MAIL® RECEIPT
 Domestic Mail Only

For delivery information, visit our website at www.usps.com®

OFFICIAL RECEIPT

Certified Mail Fee \$ _____

Extra Services & Fees (check box, add fee as appropriate)

Return Receipt (hardcopy) \$ _____

Return Receipt (electronic) \$ _____

Certified Mail Restricted Delivery \$ _____

Adult Signature Required \$ _____

Adult Signature Restricted Delivery \$ _____

Postage \$ _____

Total Postage and Fees \$ _____

Sent to: _____

Street: Zunis Energy, LLC
 15 E. 5th St., Suite 300
 Tulsa, OK 74103

City: _____ 24254 - Avant Grayling

PS Form 3800, January 2023 PSN 7530-02-000-9047 See Reverse for Instructions



SENDER: COMPLETE THIS SECTION	COMPLETE THIS SECTION ON DELIVERY
<ul style="list-style-type: none"> Complete items 1, 2, and 3. Print your name and address on the reverse so that we can return the card to you. Attach this card to the back of the mailpiece, or on the front if space permits. 	<p>A. Signature <input checked="" type="checkbox"/> <i>PL Stadmore</i> <input type="checkbox"/> Agent <input type="checkbox"/> Addressee</p> <p>B. Received by (Printed Name) <i>PL Stadmore</i></p> <p>C. Date of Delivery <i>3-1-24</i></p>
<p>1. Article Addressed to:</p> <p>Zunis Energy, LLC 15 E. 5th St., Suite 300 Tulsa, OK 74103 #3300 24254 - Avant Grayling</p>	<p>D. Is delivery address different from item 1? <input type="checkbox"/> Yes <input type="checkbox"/> No If YES, enter delivery address below:</p> <p>RECEIVED <i>#3300</i> MAR 8 2024 Hinkle Shanor LLP Santa Fe, NM 87504</p>
<p>2. Article Number (Transfer from service label) 9589 0710 5270 0751 2473 62</p>	<p>3. Service Type</p> <p><input type="checkbox"/> Adult Signature <input type="checkbox"/> Priority Mail Express®</p> <p><input type="checkbox"/> Adult Signature Restricted Delivery <input type="checkbox"/> Registered Mail™</p> <p><input type="checkbox"/> Certified Mail® <input type="checkbox"/> Registered Mail Restricted Delivery</p> <p><input type="checkbox"/> Certified Mail Restricted Delivery <input type="checkbox"/> Signature Confirmation™</p> <p><input type="checkbox"/> Collect on Delivery <input type="checkbox"/> Signature Confirmation Restricted Delivery</p> <p><input type="checkbox"/> Collect on Delivery Restricted Delivery</p> <p><input type="checkbox"/> Insured Mail</p> <p><input type="checkbox"/> Insured Mail Restricted Delivery (over \$500)</p>
<p>PS Form 3811, July 2020 PSN 7530-02-000-9053</p>	<p>Domestic Return Receipt</p>

9589 0710 5270 0751 2480 55

**U.S. Postal Service™
CERTIFIED MAIL® RECEIPT**
Domestic Mail Only

For delivery information, visit our website at www.usps.com®.

OFFICE

Certified Mail Fee \$ _____

Extra Services & Fees (check box, add fee as appropriate)

Return Receipt (hardcopy) \$ _____

Return Receipt (electronic) \$ _____

Certified Mail Restricted Delivery \$ _____

Adult Signature Required \$ _____

Adult Signature Restricted Delivery \$ _____

Postage \$ _____

Total Postage and Fees \$ _____

Sent To _____

Street and Apt. 1 Arrowhead Oil Corp.
PO Box 548
Artesia, NM 88211

City, State, ZIP+4 24254 - Avam Grayling

PS Form 3800, January 2023 PSN 7530-02-000-9047 See Reverse for Instructions



CERTIFIED MAIL®

HINKLE SHANOR LLP
ATTORNEYS AT LAW
POST OFFICE BOX 2068
SANTA FE, NEW MEXICO 87504



9589 0710 5270 0751 2480 55

ALBUQUERQUE NM 870

27 FEB 2024 PM 4 L

FIRST-CLASS



US POSTAGE™
PITNEY BOWES

ZIP 87501 \$ 008.690
02 7H
0006052409 FEB 27 2024

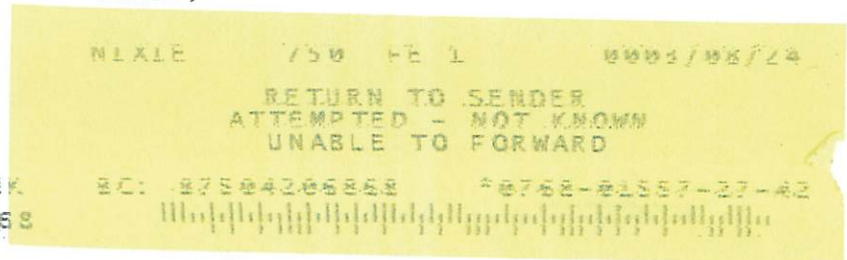
RECEIVED

MAR 12 2024

Hinkle Shanor LLP
Santa Fe NM 87504

Arrowhead Oil Corp.
PO Box 548
Artesia, NM 88211

ANK



ANKK1: 9327 000000

ANK

NO: 8758426888 8758-82587-27-82

0021 470040000

9589 0710 5270 0751 2480 79

U.S. Postal Service™
CERTIFIED MAIL® RECEIPT
Domestic Mail Only

For delivery information, visit our website at www.usps.com®.

OFFICIAL USE

Certified Mail Fee \$ _____

Extra Services & Fees (check box, add fee as appropriate)

Return Receipt (hard copy) \$ _____

Return Receipt (electronic) \$ _____

Certified Mail Restricted Delivery \$ _____

Adult Signature Required \$ _____

Adult Signature Restricted Delivery \$ _____

Postage \$ _____

Total Postage and Fees \$ _____

Sent To _____

Street and Apt. BR2 Holdings, LLC
1749 South Blvd.
Houston, TX 77098

City, State, Zip 24254 - Avant Grayling

PS Form 3800, January 2023 PSN 7330-02-000-9047 See Reverse for Instructions

CERTIFIED MAIL®

HINKLE SHANOR LLP
ATTORNEYS AT LAW
POST OFFICE BOX 2068
SANTA FE, NEW MEXICO 87504



9589 0710 5270 0751 2480 79

ALBUQUERQUE NM 870
27 FEB 2024 PM 4 L

FIRST-CLASS



US POSTAGE™
PITNEY BOWES
ZIP 87501 \$ **008.69**⁰
02 7H
0006052409 FEB 27 2024

1/2 N

RECEIVED
APR 2 2024

NOX
L
3

BR2 Holdings, LLC
1749 South Blvd.
Houston, TX 77098

Hinkle Shanor LLP
Santa Fe NM 87504

NIXIE 773 DE 1 0003/25/24
RETURN TO SENDER
UNCLAIMED
UNABLE TO FORWARD
BC: 87504206868 *0768-03794-27-42

ALBUQUERQUE NM 870
27 FEB 2024 PM 4 L
8691068410607235

9589 0710 5270 0751 2480 86

U.S. Postal Service™
CERTIFIED MAIL® RECEIPT
Domestic Mail Only

For delivery information, visit our website at www.usps.com®.

Certified Mail Fee		
\$		
Extra Services & Fees (check box, add fees as appropriate)		
<input type="checkbox"/>	Return Receipt (hardcopy) \$	
<input type="checkbox"/>	Return Receipt (electronic) \$	
<input type="checkbox"/>	Certified Mail Restricted Delivery \$	
<input type="checkbox"/>	Adult Signature Required \$	
<input type="checkbox"/>	Adult Signature Restricted Delivery \$	
Postage		Postmark Here
\$		
Total Postage and Fees		
\$		
Sent To		
Beverly Jean Renfro Barr, Trustee of Family		
Trust uwo Richard K. Barr		
Street and Apt. 1	8027 Chalk Knoll Dr.	
City, State, ZIP+4	Austin, TX 78735	24254 - Avant Grayling
PS Form 3800, January 2023 PSN 7530-02-000-9047 See Reverse for Instructions		

CERTIFIED MAIL®



9589 0710 5270 0751 2480 86

HINKLE SHANOR LLP
ATTORNEYS AT LAW
POST OFFICE BOX 2068
SANTA FE, NEW MEXICO 87504

FIRST-CLASS



US POSTAGE™ PITNEY BOWES
ZIP 87501 **\$ 008.69⁰**
02 7H
0006052409 FEB 27 2024

RECEIVED

MAR 4 2024

B/v

Hinkle Shanor LLP
Santa Fe NM 87504

Beverly Jean Renfro Barr, Trustee of
Family Trust uwo Richard K. Barr
8027 Chalk Knoll Dr.

* 871 NDE 1 12312202/28/24
 FORWARD TIME EXP RTN TO SEND
 RICHARD K BARR FAMILY TRUST
 1044 PARK VISTA CER
 SOUTHLAKE TX 76092-4342
 RETURN TO SENDER

INT
87504>2068
78795617

9589 0710 5270 0751 2481 78

U.S. Postal Service™
CERTIFIED MAIL® RECEIPT
Domestic Mail Only

For delivery information, visit our website at www.usps.com®.

OFFICIAL RECEIPT

Certified Mail Fee \$ _____

Extra Services & Fees (check box, add fee as appropriate)

Return Receipt (hardcopy) \$ _____

Return Receipt (electronic) \$ _____

Certified Mail Restricted Delivery \$ _____

Adult Signature Required \$ _____

Adult Signature Restricted Delivery \$ _____

Postage \$ _____

Total Postage and Fees \$ _____

Sent To _____

Street and Apt. No., _____ Cayuga Royalties, LLC
 PO Box 540711
 City, State, ZIP+4® _____ Houston, TX 77254
 24254 - Avant Grayling

Postmark Here

PS Form 3800, January 2023 PSN 7530-02-000-9047 See Reverse for Instructions



HINKLE SHANOR LLP
 ATTORNEYS AT LAW
 POST OFFICE BOX 2068
 SANTA FE, NEW MEXICO 87504

CERTIFIED MAIL®



9589 0710 5270 0751 2481 78

ALBUQUERQUE NM 870

27 FEB 2024 PM 4 L

FIRST-CLASS



US POSTAGE™ PITNEY BOWES

ZIP 87501 \$ 008.69⁰
 02 7H
 0006052409 FEB 27 2024

RECEIVED

APR 2 2024

Hinkle Shanor LLP
 Santa Fe NM 87504

Not 3/7

Cayuga Royalties, LLC
 PO Box 540711
 Houston, TX 77254

NIXIE 773 DE 1 0003/25/24

RETURN TO SENDER
 UNCLAIMED
 UNABLE TO FORWARD

87504206868 *0768-04024-27-42

ALBUQUERQUE NM 870
 27 FEB 2024 PM 4 L

86910688148901698

U.S. Postal Service™
CERTIFIED MAIL® RECEIPT
 Domestic Mail Only

For delivery information, visit our website at www.usps.com®.

9589 0710 5270 0751 2482 39

OFFICIAL RECEIPT

Certified Mail Fee \$
 Extra Services & Fees (check box, add fee as appropriate)
 Return Receipt (hardcopy) \$
 Return Receipt (electronic) \$
 Certified Mail Restricted Delivery \$
 Adult Signature Required \$
 Adult Signature Restricted Delivery \$

Postage \$
 Total Postage and Fees \$


Sent To
 Street and A Cibolo Oil & Gas, LLC
 3600 Bee Cave Rd., Ste. 102
 City, State, z West Lake Hills, TX 78746
 24254 - Avant Grayling

Postmark Here

PS Form 3800, January 2023 PSN 7530-02-000-9047 See Reverse for Instructions

CERTIFIED MAIL®

HINKLE SHANOR LLP
ATTORNEYS AT LAW
POST OFFICE BOX 2068
SANTA FE, NEW MEXICO 87504



9589 0710 5270 0751 2482 39

ALBUQUERQUE NM 870
27 FEB 2024 PM 4 L

FIRST-CLASS



US POSTAGE™ PITNEY BOWES

ZIP 87501 \$ 008.690
02 7H
0006052409 FEB 27 2024

4/20
3/4/24

RECEIVED

MAY 16 2024

Hinkle Shanor LLP
Santa Fe NM 87504

Cibolo Oil & Gas, LLC
3600 Bee Cave Rd., Ste. 102
West Lake Hills, TX 78746

NIXIE 787 DE 1 0005/05/24

RETURN TO SENDER
 UNCLAIMED
 UNABLE TO FORWARD

BC: 87504206868 *0768-02601-27-42

UNC
 875042068
 78746-537427

9589 0710 5270 0751 2482 46

U.S. Postal Service™
CERTIFIED MAIL® RECEIPT
 Domestic Mail Only

For delivery information, visit our website at www.usps.com®.

OFFICIAL USE

Certified Mail Fee \$ _____

Extra Services & Fees (check box, add fee as appropriate)

Return Receipt (hardcopy) \$ _____

Return Receipt (electronic) \$ _____

Certified Mail Restricted Delivery \$ _____

Adult Signature Required \$ _____

Adult Signature Restricted Delivery \$ _____

Postage \$ _____

Total Postage and Fees \$ _____

Sent To

Street Cibolo Royalties I, LLC
 3600 Bee Cave Rd., Ste. 102
 City, State West Lake Hills, TX 78746
 24254 - Avant Grayling

PS Form 3800, January 2023 PSN 7530-02-000-9047 See Reverse for Instructions



CERTIFIED MAIL®

HINKLE SHANOR LLP
 ATTORNEYS AT LAW
 POST OFFICE BOX 2068
 SANTA FE, NEW MEXICO 87504

05/09/2024



9589 0710 5270 0751 2482 46

ALBUQUERQUE NM 870

FEB 27 2024 PM 4 L

FIRST-CLASS



US POSTAGE™
 ZIP 87501 \$ **008.69**⁰
 02 7H
 0006052409 FEB 27 2024

LSW
3/4/24

RECEIVED

MAY 16 2024

Hinkle Shanor LLP
 Santa Fe NM 87504

Cibolo Royalties I, LLC
 3600 Bee Cave Rd., Ste. 102
 West Lake Hills, TX 78746

NIXIE 787 DE 1 0005/05/24

RETURN TO SENDER
 UNCLAIMED
 UNABLE TO FORWARD

BC: 87504206868 *0768-02471-27-42

UNC
 87504206868
 78746-537427

HINKLE SHANOR LLP
ATTORNEYS AT LAW
POST OFFICE BOX 2068
SANTA FE, NEW MEXICO 87504

CERTIFIED MAIL



9589 0710 5270 0751 2482 53

BLUQUERQUE NM 870

FEB 2024 PM 4 L

FIRST-CLASS



US POSTAGE TM PITNEY BOWES



ZIP 87501 \$ 008.69⁰
02 7H
0006052409 FEB 27 2024

RECEIVED
FEB 29 2024
BY: RTS

**RETURN TO
SENDER - NOT
AT THIS
ADDR**

RECEIVED

MAR 12 2024

Cody Energy Inc.
7555 E Hamden Ave #600
Denver, CO 80231

Hinkle Shanor LLP
Santa Fe NM 87504

NYTF 000 OF 1 0000/05/74
RETURN TO SENDER
ATTEMPTED - NOT KNOWN
UNABLE TO FORWARD
50 0000000000 1 0000-0000-00-00

9589 0710 5270 0751 2483 21

U.S. Postal Service™
CERTIFIED MAIL® RECEIPT
 Domestic Mail Only

For delivery information, visit our website at www.usps.com®.

OFFICIAL U.S. MAIL

Certified Mail Fee \$
 Extra Services & Fees (check box, add fees as appropriate)
 Return Receipt (hardcopy) \$
 Return Receipt (electronic) \$
 Certified Mail Restricted Delivery \$
 Adult Signature Required \$
 Adult Signature Restricted Delivery \$

Postage \$
 Total Postage and Fees \$

Sent To
 Street Cross Border Resources Inc.
 14282 Gillis Rd
 City, State Farmers Branch, TX 75244-3715
 24254 - Avant Grayling

Postmark Here

PS Form 3800, January 2023 PSN 7530-02-000-9047 See Reverse for Instructions



CERTIFIED MAIL®

HINKLE SHANOR LLP
 ATTORNEYS AT LAW
 POST OFFICE BOX 2068
 SANTA FE, NEW MEXICO 87504



9589 0710 5270 0751 2483 21

ALBUQUERQUE NM 870
 FEB 27 2024 PM 4 L

FIRST-CLASS



US POSTAGE™
 ZIP 87501 \$ **008.69**⁰
 02 7H
 0006052409 FEB 27 2024

RECEIVED

MAR 20 2024

Hinkle Shanor LLP
 Santa Fe NM 87504

ANK

Cross Border Resources Inc.
 14282 Gillis Rd
 Farmers Branch, TX 75244-3715

Handwritten initials: *CS*
BI

NIXIE 750 FE 1 0003/11/24
 RETURN TO SENDER
 ATTEMPTED - NOT KNOWN
 UNABLE TO FORWARD
 ANK
 BC: 87504206868 *0768-02420-27-42

9589 0710 5270 0751 2483 45

U.S. Postal Service™
CERTIFIED MAIL® RECEIPT
Domestic Mail Only

For delivery information, visit our website at www.usps.com®.

OFFICIAL USE

Certified Mail Fee \$ _____

Extra Services & Fees (check box, add fee as appropriate)

<input type="checkbox"/> Return Receipt (hardcopy)	\$ _____
<input type="checkbox"/> Return Receipt (electronic)	\$ _____
<input type="checkbox"/> Certified Mail Restricted Delivery	\$ _____
<input type="checkbox"/> Adult Signature Required	\$ _____
<input type="checkbox"/> Adult Signature Restricted Delivery	\$ _____

Postage \$ _____

Total Postage and Fees \$ _____

Sent To _____

Street and A Delmar Holdings LP _____
 1221 Lamar St., Ste. 1328 _____
 Houston, TX 77010-3050 _____

City, State, & ZIP+4® 24254 - Avant Grayling _____

PS Form 3800, January 2023 PSN 7530-02-000-8047 See Reverse for Instructions



CERTIFIED MAIL®

HINKLE SHANOR LLP
 ATTORNEYS AT LAW
 POST OFFICE BOX 2068
 SANTA FE, NEW MEXICO 87504



9589 0710 5270 0751 2483 45

QUERQUE NM 870

FEB 27 2024 PM 4 L

US POSTAGE™
PITNEY BOWES
 ZIP 87501 \$ **008.69**⁰
 02 7H
 0006052409 FEB 27 2024

RECEIVED

MAR 12 2024

Hinkle Shanor LLP
Santa Fe NM 87504

Delmar Holdings LP
 1221 Lamar St., Ste. 1328
 Houston, TX 77010-3050

NIXIE 773 FE 1 0003/07/24

RETURN TO SENDER
 NOT DELIVERABLE AS ADDRESSED
 UNABLE TO FORWARD

BC: 87504206868 *0768-02411-27-42

87504206868

9589 0710 5270 0751 2477 99

**U.S. Postal Service™
CERTIFIED MAIL® RECEIPT**
Domestic Mail Only

For delivery information, visit our website at www.usps.com

OFFICIAL RECEIPT

Certified Mail Fee \$ _____

Extra Services & Fees (check box, add fee as appropriate)

Return Receipt (hardcopy) \$ _____

Return Receipt (electronic) \$ _____

Certified Mail Restricted Delivery \$ _____

Adult Signature Required \$ _____

Adult Signature Restricted Delivery \$ _____

Postage \$ _____

Total Postage and Fees \$ _____

Sent To _____

Street and Apt. No., or PO Box No. _____

City, State, ZIP+4® _____


Endurance Properties Inc.
15455 Dallas Pkwy., Ste. 1050
Addison, TX 75001-6721
24254 - Avant Grayling

PS Form 3800, January 2023 PSN 7530-02-000-9047 See Reverse for Instructions



CERTIFIED MAIL®

HINKLE SHANOR LLP
ATTORNEYS AT LAW
POST OFFICE BOX 2068
SANTA FE, NEW MEXICO 87504



9589 0710 5270 0751 2477 99

ALBUQUERQUE NM 870

FEB 27 2024 PM 4 L

FIRST-CLASS



US POSTAGE™ PITNEY BOWES

ZIP 87501 \$ 008.69⁰
02 7H
0006052409 FEB 27 2024

RECEIVED

MAR 12 2024

Hinkle Shanor LLP
Santa Fe NM 87504

Endurance Properties Inc.
15455 Dallas Pkwy., Ste. 1050
Addison, TX 75001-6721

FE

NIXIE 750 DE 1 0003/08/24

RETURN TO SENDER
ATTEMPTED - NOT KNOWN
UNABLE TO FORWARD

ANK BC: 87504206868 *0768-01411-27-41

75001-672158

9589 0710 5270 0751 2477 68

U.S. Postal Service™
CERTIFIED MAIL® RECEIPT
Domestic Mail Only

For delivery information, visit our website at www.usps.com

OFFICIAL U.S. MAIL

Certified Mail Fee \$

Extra Services & Fees (check box, add fee as appropriate)

Return Receipt (hardcopy) \$

Return Receipt (electronic) \$

Certified Mail Restricted Delivery \$

Adult Signature Required \$

Adult Signature Restricted Delivery \$

Postage \$

Total Postage and Fees \$

Sent To

Street and Apt. No., or PO Box No. G.P.C. Oil & Gas Corporation
 PO Box 50982


City, State, ZIP+4® Midland, TX 79710-0982
 24254 - Avant Grayling

PS Form 3800, January 2023 PSN 7530-02-000-9047 See Reverse for Instructions



CERTIFIED MAIL®

HINKLE SHANOR LLP
 ATTORNEYS AT LAW
 POST OFFICE BOX 2068
 SANTA FE, NEW MEXICO 87504



9589 0710 5270 0751 2477 68

ALBUQUERQUE NM 870

FEB 2024 PM 4 L

FIRST-CLASS



3/1

5
90

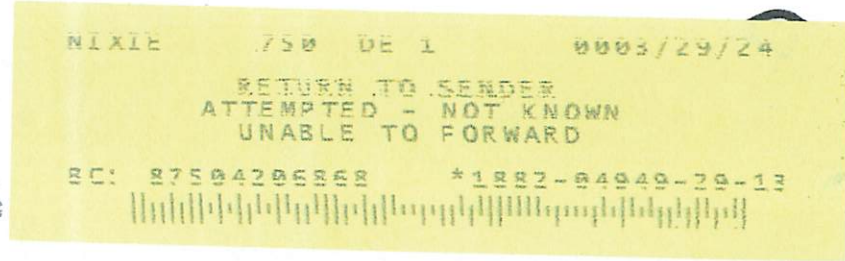
RECEIVED

APR 2 2024

Hinkle Shanor LLP
Santa Fe NM 87504

G.P.C. Oil & Gas Corporation
 PO Box 50982
 Midland, TX 79710-0982

24254 - Avant Grayling



1 9589 0710 5270 0751 2477 68

ANK
 79710-0982098

9589 0710 5270 0751 2477 37

U.S. Postal Service™
CERTIFIED MAIL® RECEIPT
Domestic Mail Only

For delivery information, visit our website at www.usps.com®.

OFFICIAL USE

Certified Mail Fee \$

Extra Services & Fees (check box, add fees as appropriate)

Return Receipt (hardcopy) \$

Return Receipt (electronic) \$

Certified Mail Restricted Delivery \$

Adult Signature Required \$

Adult Signature Restricted Delivery \$

Postage \$

Total Postage and Fees \$

Sent To

Street and Apt. No., or PO Box No. Greenville Partners
PO Box 50612
Midland, TX 79710-0612

City, State, ZIP+4® 24254 - Avant Grayling

PS Form 3800, January 2023 PSN 7530-02-000-9047 See Reverse for Instructions



HINKLE SHANOR LLP
 ATTORNEYS AT LAW
 POST OFFICE BOX 2068
 SANTA FE, NEW MEXICO 87504

CERTIFIED MAIL®



9589 0710 5270 0751 2477 37

ALBUQUERQUE NM 870
 FEB 2024 PM 4 L

50612

FIRST-CLASS



US POSTAGE™ PITNEY BOWES

ZIP 87501
 02 7H
 000605249

3/1

\$ 008.69⁰

FEB 27 2024

RECEIVED

MAR 26 2024

Hinkle Shanor LLP
 Santa Fe NM 87504

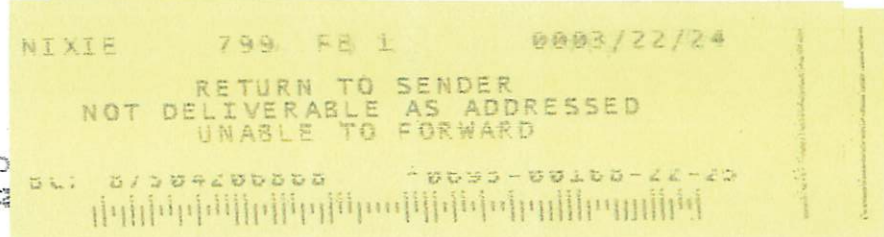
Greenville Partners
 PO Box 50612
 Midland, TX 79710-0612

24254 - Avant Grayling

CFS

94009221R2072190

FWD
 79710-0612



9589 0710 5270 0751 2477 20

**U.S. Postal Service™
CERTIFIED MAIL® RECEIPT**
Domestic Mail Only

For delivery information, visit our website at www.usps.com®.

OFFICIAL MAIL FE 87501

Certified Mail Fee \$

Extra Services & Fees (check box, add fee as appropriate)

Return Receipt (hardcopy) \$

Return Receipt (electronic) \$

Certified Mail Restricted Delivery \$

Adult Signature Required \$

Adult Signature Restricted Delivery \$

Postage \$

Total Postage and Fees \$

Sent To

Street and Apt. No., or PO Box No. Roy Edward Guinnup
301 Commerce St., Suite 1830
Fort Worth, TX 76102-4189

City, State, ZIP+4® 24254 - Avant Grayling

PS Form 3800, January 2023 PSN 7530-02-000-9047 See Reverse for Instructions



HINKLE SHANOR LLP
ATTORNEYS AT LAW
POST OFFICE BOX 2068
SANTA FE, NEW MEXICO 87504

CERTIFIED MAIL®



9589 0710 5270 0751 2477 20

ALBUQUERQUE, NM 870
FEB 27 2024 PM 2 L

FIRST-CLASS



US POSTAGE IM PITNEY BOWES
ZIP 87501 \$ 008.69⁰
02 7H
0006052409 FEB 27 2024

RECEIVED

MAR 14 2024

Hinkle Shanor LLP
Santa Fe NM 87504

Roy Edward Guinnup
301 Commerce St., Suite 1830
Fort Worth, TX 76102-4189

24254 - Avant Grayling

NIXIE 750 FE 1 0003/06/24

RETURN TO SENDER
ATTEMPTED - NOT KNOWN
UNABLE TO FORWARD

BC: 87504206868 *0568-00461-27-42

9527020044973884

ANK

7010741000

9589 0710 5270 0751 2478 67

U.S. Postal Service™
CERTIFIED MAIL® RECEIPT
Domestic Mail Only

For delivery information, visit our website at www.usps.com®.

OFFICIAL U.S. POST OFFICE

Certified Mail Fee \$
 Extra Services & Fees (check box, add fee as appropriate)
 Return Receipt (hardcopy) \$
 Return Receipt (electronic) \$
 Certified Mail Restricted Delivery \$
 Adult Signature Required \$
 Adult Signature Restricted Delivery \$

Postage \$
 Total Postage and Fees \$

Postmark Here

Sent To
 Street and Apt. No., or PO Box No. Hopper-Barnett Inc.
 PO Box 1706
 City, State, ZIP+4® Hobbs, NM 88241-1706
 24254 - Avant Grayling

PS Form 3800, January 2023 PSN 7530-02-000-9047 See Reverse for Instructions

CERTIFIED MAIL®



9589 0710 5270 0751 2478 67

HINKLE SHANOR LLP
ATTORNEYS AT LAW
POST OFFICE BOX 2068
SANTA FE, NEW MEXICO 87504

SANTA FE, NM 87501
FEB 27 2024 PM 2 L

US POSTAGE™ PITNEY BOWES
ZIP 87501 \$ 008.69⁰
02 7H
0006052409 FEB 27 2024

RECEIVED

APR 2 2024

Hinkle Shanor LLP
Santa Fe NM 87504

Hopper-Barnett Inc.
PO Box 1706
Hobbs, NM 88241-1706

in 3-1

24254 - Avant Grayling

NIXIE 750 DE 1 6003/21/24
RETURN TO SENDER
NO SUCH NUMBER
UNABLE TO FORWARD
BC: 87504206868 *2182-03187-21-13

0000010004014200

NON
0000010004014200

9589 0710 5270 0751 2478 98

U.S. Postal Service™
CERTIFIED MAIL® RECEIPT
Domestic Mail Only

For delivery information, visit our website at www.usps.com®.

OFFICIAL USE

Certified Mail Fee \$ _____

Extra Services & Fees (check box, add fee as appropriate)

Return Receipt (hardcopy) \$ _____

Return Receipt (electronic) \$ _____

Certified Mail Restricted Delivery \$ _____

Adult Signature Required \$ _____

Adult Signature Restricted Delivery \$ _____

Postage \$ _____

Total Postage and Fees \$ _____

Sent To _____

Street and Apt. No., or PO Box No. John H Hendrix Corp.
110 N Marienfeld, #400
Midland, TX 79701

City, State, ZIP+4® _____ 24254 - Avant Grayling

PS Form 3800, January 2023 PSN 7530-02-000-9047 See Reverse for Instructions



CERTIFIED MAIL®



9589 0710 5270 0751 2478 98

SANTA FE, NM 870
27 FEB 2024 PM 2:41

FIRST-CLASS



US POSTAGE™ PITNEY BOWES

ZIP 87501 \$ **008.69⁰**
 02 7H
 0006052409 FEB 27 2024

HINKLE SHANOR LLP
 ATTORNEYS AT LAW
 POST OFFICE BOX 2068
 SANTA FE, NEW MEXICO 87504

John H Hendrix Corp.
 110 N Marienfeld, #400
 Midland, TX 79701

24254 - Avant Grayling

RECEIVED

MAR 5 2024

Hinkle Shanor LLP
 Santa Fe NM 87504

NIXIE 799 FE 1 0003/02/24

RETURN TO SENDER
 NOT DELIVERABLE AS ADDRESSED
 UNABLE TO FORWARD

BC: 87504206868 *0568-00377-27-42

UTF
 87504
 79701-448108

9589 0710 5270 0751 2479 04

**U.S. Postal Service™
CERTIFIED MAIL® RECEIPT**
Domestic Mail Only

For delivery information, visit our website at www.usps.com®.

Certified Mail Fee \$

Extra Services & Fees (check box, add fee as appropriate)

Return Receipt (hardcopy) \$

Return Receipt (electronic) \$

Certified Mail Restricted Delivery \$

Adult Signature Required \$

Adult Signature Restricted Delivery \$

Postage \$

Total Postage and Fees \$

Sent To

Street and Apt. No., or PO Box No. Sam H. Jolliffe, IV
3150 McMasters Rd.


City, State, ZIP+4® Billings, MT 59101

24254 - Avant Grayling

PS Form 3800, January 2023 PSN 7530-02-000-9047 See Reverse for Instructions



CERTIFIED MAIL®



9589 0710 5270 0751 2479 04

ALBUQUERQUE NM 870
FEB 27 2024 PM 21

FIRST CLASS



US POSTAGE™ PITNEY BOWES

ZIP 87501 \$ 008.69⁰

02 7H

0006052409 FEB 27 2024

HINKLE SHANOR LLP
ATTORNEYS AT LAW
POST OFFICE BOX 2068
SANTA FE, NEW MEXICO 87504

- Postage Due
- Returned for Better Address
- Box Closed - No Order
- No Mail Receptacle
- Vacant Illegible
- No Such Number
- No Such Street
- Attempted - Not Known
- Unclaimed Refused
- Moved, Left No Address
- Insufficient Address
- Unable to Forward
- Not Deliverable as Addressed

2/28/24

Sam H. Jolliffe, IV
3150 McMasters Rd.
Billings, MT 59101

24254 - Avant Grayling

RECEIVED

MAR 20 2024

Hinkle Shanor LLP
Santa Fe NM 87504

NIXIE 59101 03/11/2024

RETURN TO SENDER
NOT DELIVERABLE AS ADDRESSED
UNABLE TO FORWARD
SORT IN MANUAL ONLY NO AUTOMATION
BC: 569989999955

9589 0710 5270 0751 2479 04

9589 0710 5270 0751 2479 35

U.S. Postal Service™
CERTIFIED MAIL® RECEIPT
Domestic Mail Only

For delivery information, visit our website at www.usps.com®.

OFFICIAL USE

Certified Mail Fee	\$	Postmark Here
Extra Services & Fees (check box, add fee if appropriate)		
<input type="checkbox"/> Return Receipt (hardcopy)	\$	
<input type="checkbox"/> Return Receipt (electronic)	\$	
<input type="checkbox"/> Certified Mail Restricted Delivery	\$	
<input type="checkbox"/> Adult Signature Required	\$	
<input type="checkbox"/> Adult Signature Restricted Delivery	\$	
Postage	\$	
Total Postage and Fees	\$	

Sent To

Street and Apt. No., or PO Box No. LOSB, Inc.
P.O. Box 158
City, State, ZIP+4® Pampa, TX 79066 24254 - Avant Grayling

PS Form 3800, January 2023 PSN 7530-02-000-9047 See Reverse for Instructions



CERTIFIED MAIL®



9589 0710 5270 0751 2479 35

HINKLE SHANOR LLP
 ATTORNEYS AT LAW
 POST OFFICE BOX 2068
 SANTA FE, NEW MEXICO 87504



LOSB, Inc.
 P.O. Box 158
 Pampa, TX 79066

24254 - Avant Grayling

IBA

RECEIVED

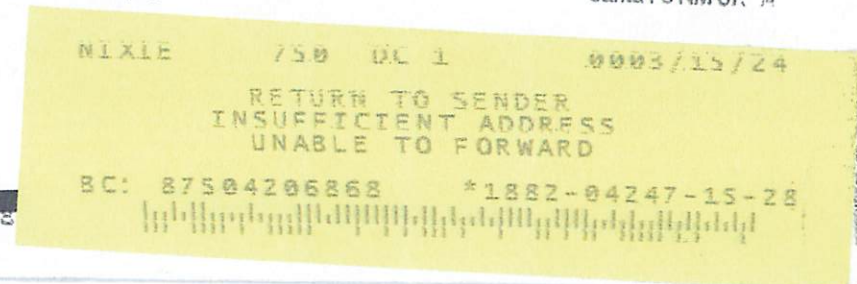
MAR 25 20

Hinkle Shanor L.
Santa Fe NM 87504

RECEIVED

MAR 25 2024

Hinkle Shanor LLP
 Santa Fe NM 87504



9589 0710 5270 0751 2476 76

U.S. Postal Service™
CERTIFIED MAIL® RECEIPT
 Domestic Mail Only

For delivery information, visit our website at www.usps.com®.

OFFICIAL USE

Certified Mail Fee \$

Extra Services & Fees (check box, add fees as appropriate)

Return Receipt (hardcopy) \$

Return Receipt (electronic) \$

Certified Mail Restricted Delivery \$

Adult Signature Required \$

Adult Signature Restricted Delivery \$

Postage \$

Total Postage and Fees \$

Sent To

Street and Apt. No., or PO Box No. L T Lewis Estate
 PO Box 1738
 Roswell, NM 88202-1738

City, State, ZIP+4® 24254 - Avant Grayling

PS Form 3800, January 2023 PSN 7530-02-000-9047 See Reverse for Instructions



CERTIFIED MAIL®

HINKLE SHANOR LLP
 ATTORNEYS AT LAW
 POST OFFICE BOX 2068
 SANTA FE, NEW MEXICO 87504



9589 0710 5270 0751 2476 76

ALBUQUERQUE NM 870
 FEB 27 2024 PM 2 L

FIRST-CLASS



US POSTAGE™ PITNEY BOWES

ZIP 87501 \$ 008.69⁰
 02 7H
 0006052409 FEB 27 2024

RECEIVED

MAR 12 2024

Hinkle Shanor LLP
 Santa Fe NM 87504

L T Lewis Estate
 PO Box 1738
 Roswell, NM 88202-1738

VAC

24254 - Avant Grayling

NIXIE 750 DE 1 0003/07/24

RETURN TO SENDER
 VACANT
 UNABLE TO FORWARD

BC: 87504206868 *0568-00686-27-42

VAC
 002091 470000

9589 0710 5270 0751 2476 83

U.S. Postal Service™
CERTIFIED MAIL® RECEIPT
Domestic Mail Only

For delivery information, visit our website at www.usps.com

OFFICIAL USE

Certified Mail Fee \$ _____

Extra Services & Fees (check box, add fee as appropriate)

Return Receipt (hardcopy) \$ _____

Return Receipt (electronic) \$ _____

Certified Mail Restricted Delivery \$ _____

Adult Signature Required \$ _____

Adult Signature Restricted Delivery \$ _____

Postage \$ _____

Total Postage and Fees \$ _____

Sent To

Street and Apt. No., or PO Box No. Lanexco Inc.
 PO Box 2730

City, State, ZIP+4® Midland, TX 79702

24254 - Avant Grayling

PS Form 3800, January 2023 PSN 7530-02-000-9047 See Reverse for Instructions



CERTIFIED MAIL®



9589 0710 5270 0751 2476 83

SANTA FE, NM 87501
FEB 27 2024 PM 2:00

FIRST-CLASS



US POSTAGE™
 ZIP 87501 \$ **008.69⁰**
 02 7H
 0006052409 FEB 27 2024

HINKLE SHANOR LLP
 ATTORNEYS AT LAW
 POST OFFICE BOX 2068
 SANTA FE, NEW MEXICO 87504

3-1-24

Lanexco Inc.
 PO Box 2730
 Midland, TX 79702

RECEIVED

MAR 25 2024

Hinkle Shanor LLP
 Santa Fe NM 87504

NIXIE 799 DE 1 0003/21/24

RETURN TO SENDER
 UNCLAIMED
 UNABLE TO FORWARD

BL: 8750420688 - 0003-00000-21-92

9589 0710 5270 0751 2476 83

UNL
 87504-2068
 79702-273000

9589 0710 5270 0751 2477 06

U.S. Postal Service™
CERTIFIED MAIL® RECEIPT
 Domestic Mail Only

For delivery information, visit our website at www.usps.com®.

OFFICIAL USE

Certified Mail Fee
 \$

Extra Services & Fees (check box, add fees as appropriate)

- Return Receipt (hardcopy)
- Return Receipt (electronic)
- Certified Mail Restricted Delivery
- Adult Signature Required
- Adult Signature Restricted Delivery

Postage
 \$

Total Postage and Fees
 \$

Sent To
 Street and Apt. No., or PO Box No. Crystal Van Lom
 3427 E. Woodland Dr.
 City, State, ZIP+4® Phoenix, AZ 85048

24254 - Avant Grayling

PS Form 3800, January 2023 PSN 7530-02-000-9047 See Reverse for Instructions



CERTIFIED MAIL®



9589 0710 5270 0751 2477 06

ALBUQUERQUE NM 870
FEB 27 2024 PM 2:11

FIRST CLASS



US POSTAGE™ PITNEY BOWES

ZIP 87501 \$ 008.69⁰
 02 7H
 0006052409 FEB 27 2024

HINKLE SHANOR LLP
 ATTORNEYS AT LAW
 POST OFFICE BOX 2068
 SANTA FE, NEW MEXICO 87504

RECEIVED

MAR 14 2024

Hinkle Shanor LLP
Santa Fe NM 87504

Crystal Van Lom
 3427 E. Woodland Dr.
 Phoenix, AZ 85048

24254 - Avant Grayling

NIXIE 850 DE 1 0003/10/24

RETURN TO SENDER
 ATTEMPTED - NOT KNOWN
 UNABLE TO FORWARD

BC: 87504206868 *1679-03554-01-39



9589 0710 5270 0751 2477 13

U.S. Postal Service™
CERTIFIED MAIL® RECEIPT
 Domestic Mail Only

For delivery information, visit our website at www.usps.com®.

OFFICIAL U.S. MAIL

Certified Mail Fee	\$
Extra Services & Fees (check box, add fee as appropriate)	
<input type="checkbox"/> Return Receipt (hardcopy)	\$
<input type="checkbox"/> Return Receipt (electronic)	\$
<input type="checkbox"/> Certified Mail Restricted Delivery	\$
<input type="checkbox"/> Adult Signature Required	\$
<input type="checkbox"/> Adult Signature Restricted Delivery	\$
Postage	\$
Total Postage and Fees	\$

Sent To

Street and Apt. No., or PO Box No. Lothian Oil Inc.
303 W Wall, #500

City, State, ZIP+4® Midland, TX 79701 24254 - Avant Grayling

Postmark Here
 FEB 27 2024
 SANTA FE, NM 87501

PS Form 3800, January 2023 PSN 7530-02-000-9047 See Reverse for Instructions

HINKLE SHANOR LLP
 ATTORNEYS AT LAW
 POST OFFICE BOX 2068
 SANTA FE, NEW MEXICO 87504

CERTIFIED MAIL®



9589 0710 5270 0751 2477 13

SANTA FE, NM 87501
FEB 2024 PM 2:45

FIRST-CLASS



US POSTAGE™PITNEY BOWES

ZIP 87501 \$ 008.69⁰
02 7H
0006052409 FEB 27 2024

RECEIVED

MAR 20 2024

Hinkle Shanor LLP
Santa Fe NM 87504

Lothian Oil Inc.
303 W Wall, #500
Midland, TX 79701

24254 - Avant Grayling

NIXIE 750 FE 1 0003/14/24

RETURN TO SENDER
 NOT DELIVERABLE AS ADDRESSED
 UNABLE TO FORWARD

BC: 87504206868 *0568-00821-27-42

9589 0710 5270 0751 2479 59

U.S. Postal Service™
CERTIFIED MAIL® RECEIPT
Domestic Mail Only

For delivery information, visit our website at www.usps.com®.

OFFICIAL USE

Certified Mail Fee
 \$ _____

Extra Services & Fees (check box, add fee as appropriate)

Return Receipt (hardcopy) \$ _____

Return Receipt (electronic) \$ _____

Certified Mail Restricted Delivery \$ _____

Adult Signature Required \$ _____

Adult Signature Restricted Delivery \$ _____

Postage
 \$ _____

Total Postage and Fees
 \$ _____

Sent To
 Street and Apt. No., or PO Box No. MEC Development Ltd.
 PO Box 4000
 City, State, ZIP+4® The Woodlands, TX 77380-4000
 24254 - Avant Grayling

PS Form 3800, January 2023 PSN 7530-02-000-9047 See Reverse for Instructions



CERTIFIED MAIL®



9589 0710 5270 0751 2479 59

ALBUQUERQUE NM 870

27 FEB 2024 PM 4 L

FIRST-CLASS



US POSTAGE™ PITNEY BOWES



ZIP 87501 \$ 008.690
02 7H
0006052409 FEB 27 2024

HINKLE SHANOR LLP
 ATTORNEYS AT LAW
 POST OFFICE BOX 2068
 SANTA FE, NEW MEXICO 87504

RECEIVED

MAR 12 2024

Hinkle Shanor LLP
Santa Fe NM 87504

MEC Development Ltd.
 PO Box 4000
 The Woodlands, TX 77380-4000

24254 - Avant Grayling

NIXIE 773 FE 1 0003/09/24

RETURN TO SENDER
 NOT DELIVERABLE AS ADDRESSED
 UNABLE TO FORWARD

BC: 87504206868 *0768-02049-27-42

77380-4000
 87504-2068

9589 0710 5270 0751 2476 45

U.S. Postal Service™
CERTIFIED MAIL® RECEIPT
 Domestic Mail Only

For delivery information, visit our website at www.usps.com®.

OFFICE OF SANTA FE, NM 87501

Certified Mail Fee \$
 Extra Services & Fees (check box, add fee as appropriate)
 Return Receipt (hardcopy) \$
 Return Receipt (electronic) \$
 Certified Mail Restricted Delivery \$
 Adult Signature Required \$
 Adult Signature Restricted Delivery \$

Postage \$
 Total Postage and Fees \$


Sent To
 Street and Apt. No., or PO Box No. Manzano LLC
 121 W 3RD St.
 City, State, ZIP+4® Roswell, NM 88201-4707
 24254 - Avant Grayling

PS Form 3800, January 2023 PSN 7530-02-000-9047 See Reverse for Instructions



CERTIFIED MAIL®

HINKLE SHANOR LLP
 ATTORNEYS AT LAW
 POST OFFICE BOX 2068
 SANTA FE, NEW MEXICO 87504



9589 0710 5270 0751 2476 45

ALBUQUERQUE NM 870
 FEB 27 2024 PM 2:11

FIRST-CLASS



US POSTAGE™PITNEY BOWES
 ZIP 87501 \$ 008.690
 02 7H
 0006052409 FEB 27 2024

Missent
RECEIVED

Manzano LLC
 121 W 3RD St.
 Roswell, NM 88201-4707

24254 - Avant Grayling

[Handwritten signatures]

MAR 14 2024

Hinkle Shanor LLP
 Santa Fe NM 87504

ANXX1: 8527000052

ANK

NIXIE / 30 FEB 1 0003/09/24

RETURN TO SENDER
 ATTEMPTED - NOT KNOWN
 UNABLE TO FORWARD

BC: 87504206868 *0568-01278-27-42

0020 844 9072468

9589 0710 5270 0751 2476 07

U.S. Postal Service™
CERTIFIED MAIL® RECEIPT
Domestic Mail Only

For delivery information, visit our website at www.usps.com®.

OFFICIAL USE

Certified Mail Fee	\$
Extra Services & Fees (check box, add fees as appropriate)	
<input type="checkbox"/> Return Receipt (hardcopy)	\$
<input type="checkbox"/> Return Receipt (electronic)	\$
<input type="checkbox"/> Certified Mail Restricted Delivery	\$
<input type="checkbox"/> Adult Signature Required	\$
<input type="checkbox"/> Adult Signature Restricted Delivery	\$
Postage	\$
Total Postage and Fees	\$

Sent To
 Street and Apt. No., or PO Box No. _____
 City, State, ZIP+4® _____

McCombs Energy, Ltd.
 5599 San Felipe St., Suite 1220
 Houston, TX 77056-2724
 24254 - Avant Grayling

PS Form 3800, January 2023 PSN 7680-02-000-9047 See Reverse for Instructions



CERTIFIED MAIL®

HINKLE SHANOR LLP
 ATTORNEYS AT LAW
 POST OFFICE BOX 2068
 SANTA FE, NEW MEXICO 87504

RECEIVED

MAR 14 2024

Hinkle Shanor LLP
 Santa Fe NM 87504



9589 0710 5270 0751 2476 07

McCombs Energy, Ltd.
 5599 San Felipe St., Suite 1220
 Houston, TX 77056-2724

24254 - Avant Grayling

US POSTAGE™
 ZIP 87501 \$ **008.69**⁰
 02 7H
 0006052409 FEB 27 2024

NIXIE 778 FE 1 0003/09/24
 RETURN TO SENDER
 NOT DELIVERABLE AS ADDRESSED
 UNABLE TO FORWARD
 BC: 87504206868 *0393-07007-09-29

ALBUQUERQUE NM 870
 FEB 2024 PM 4 L

9589 0710 5270 0751 2466 24

U.S. Postal Service™
CERTIFIED MAIL® RECEIPT
 Domestic Mail Only

For delivery information, visit our website at www.usps.com®.

OFFICIAL USE

Certified Mail Fee \$ _____

Extra Services & Fees (check box, add fee as appropriate)

Return Receipt (hardcopy) \$ _____

Return Receipt (electronic) \$ _____

Certified Mail Restricted Delivery \$ _____

Adult Signature Required \$ _____

Adult Signature Restricted Delivery \$ _____

Postage \$ _____

Total Postage and Fees \$ _____

Postmark Here


Send To: Moriah Oil and Gas LLC
 PO Box 50465
 Midland, TX 79710-0465

City: 24254 - Avant Grayling

PS Form 3800, January 2023 PSN 7530-02-000-9047 See Reverse for Instructions



CERTIFIED MAIL®



9589 0710 5270 0751 2466 24



HINKLE SHANOR LLP
 ATTORNEYS AT LAW
 POST OFFICE BOX 2068
 SANTA FE, NEW MEXICO 87504

RECEIVED

APR 16 2024

Hinkle Shanor LLP
 Santa Fe NM 87504

Moriah Oil and Gas LLC
 PO Box 50465
 Midland, TX 79710-0465

NIXIE 750 FE 1 0004/11/24

RETURN TO SENDER
 NOT DELIVERABLE AS ADDRESSED
 UNABLE TO FORWARD

BC: 875042066868 *1882-00000-11-02

ALBUQUERQUE NM 870
 2068
 27 FEB 2024 PM 4 L

9589 0710 5270 0751 2470 10

U.S. Postal Service™
CERTIFIED MAIL® RECEIPT
 Domestic Mail Only

For delivery information, visit our website at www.usps.com®.

OFFICIAL USE

Certified Mail Fee \$ _____

Extra Services & Fees (check box, add fee as appropriate)

Return Receipt (hardcopy) \$ _____

Return Receipt (electronic) \$ _____

Certified Mail Restricted Delivery \$ _____

Adult Signature Required \$ _____

Adult Signature Restricted Delivery \$ _____

Postage \$ _____

Total Postage and Fees \$ _____

Sent To _____

Street Nortex Corp.
1415 Louisiana St., Ste. 3100
Houston, TX 77002-7353

City, State, ZIP+4® 24254 - Avant Grayling

PS Form 3800, January 2023 PSN 7530-02-000-9047 See Reverse for Instructions



CERTIFIED MAIL®

HINKLE SHANOR LLP
 ATTORNEYS AT LAW
 POST OFFICE BOX 2068
 SANTA FE, NEW MEXICO 87504



9589 0710 5270 0751 2470 10

ALBUQUERQUE NM 870

FEB 27 2024 PM 4 L

FIRST-CLASS



US POSTAGE™ PITNEY BOWES

ZIP 87501 \$ 008.690
 02 7H
 0006052409 FEB 27 2024

RECEIVED

MAR 12 2024

Hinkle Shanor LLP
 Santa Fe NM 87504

Nortex Corp.
 1415 Louisiana St. Ste. 3100
 Houston, TX

RIXIE 773 DE 1 0003/07/24

RETURN TO SENDER
 NOT DELIVERABLE AS ADDRESSED
 UNABLE TO FORWARD

UTF BC: 87504206868 *0768-01173-27-42

875042068
 77002-7353

9589 0710 5270 0751 2470 89

U.S. Postal Service™
CERTIFIED MAIL® RECEIPT
Domestic Mail Only

For delivery information, visit our website at www.usps.com®.

OFFICIAL USE

Certified Mail Fee	\$
Extra Services & Fees (check box, add fee as appropriate)	
<input type="checkbox"/> Return Receipt (hardcopy)	\$
<input type="checkbox"/> Return Receipt (electronic)	\$
<input type="checkbox"/> Certified Mail Restricted Delivery	\$
<input type="checkbox"/> Adult Signature Required	\$
<input type="checkbox"/> Adult Signature Restricted Delivery	\$
Postage	\$
Total Postage and Fees	\$
Sent To	
St	Osprey Oil & Gas
Ad	2400 Humble Ave.
City	Midland, TX 79705
	24254 - Avant Grayling

Postmark Here

PS Form 3800, January 2023 PSN 7530-02-000-9047 See Reverse for Instructions



CERTIFIED MAIL®

HINKLE SHANOR LLP
 ATTORNEYS AT LAW
 POST OFFICE BOX 2068
 SANTA FE, NEW MEXICO 87504



9589 0710 5270 0751 2470 89

NEW MEXICO NM 870
 27 FEB 2024 PM 4:1

FIRST-CLASS



US POSTAGE™ PITNEY BOWES

ZIP 87501 \$ 008.69⁰
 02 7H
 0006052409 FEB 27 2024

Handwritten: AS, ANK
 2/1/24 57

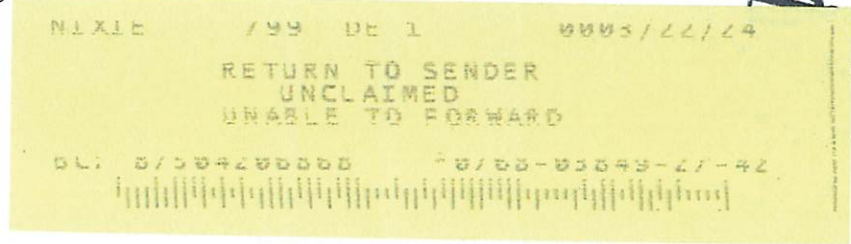
Osprey Oil & Gas
 2400 Humble Ave.
 Midland, TX 79705

RECEIVED

MAR 26 2024

Hinkle Shanor LLP
 Santa Fe NM 87504

Handwritten: 3/1



U.S. Postal Service™
CERTIFIED MAIL® RECEIPT
Domestic Mail Only

For delivery information, visit our website at www.usps.com®.

OFFICIAL RECEIPT

Certified Mail Fee \$

Extra Services & Fees (check box, add fee as appropriate)

Return Receipt (hardcopy) \$

Return Receipt (electronic) \$

Certified Mail Restricted Delivery \$

Adult Signature Required \$

Adult Signature Restricted Delivery \$

Postage \$

Total Postage and Fees \$

Sent To

Street Paper Time Inc.
119 N Colorado, #505
Midland, TX 79701

City 24254 - Avant Grayling

PS Form 3800, January 2023 PSN 7530-02-000-9047 See Reverse for Instructions

9589 0710 5270 0751 2470 65



CERTIFIED MAIL®

HINKLE SHANOR LLP
 ATTORNEYS AT LAW
 POST OFFICE BOX 2068
 SANTA FE, NEW MEXICO 87504



9589 0710 5270 0751 2470 65

ALBUQUERQUE NM 870
 27 FEB 2024 PM 4 L

FIRST-CLASS



US POSTAGE IM PITNEY BOWES

ZIP 87501 \$ **008.69⁰**
 02 7H
 0006052409 FEB 27 2024

RECEIVED

MAR 20 2024
MAC
 Hinkle Shanor LLP
 Santa Fe NM 87504

Paper Time Inc.
 119 N Colorado, #505
 Midland, TX 79701

ALBUQUERQUE NM 870
 27 FEB 2024 PM 4 L

NIXIE 750 DE 1 0003/14/24

RETURN TO SENDER
 INSUFFICIENT ADDRESS
 UNABLE TO FORWARD

BC: 87501-05850-27-42 * 0768-05850-27-42

9589 0710 5270 0751 2471 64

U.S. Postal Service™
CERTIFIED MAIL® RECEIPT
 Domestic Mail Only

For delivery information, visit our website at www.usps.com®.

OFFICIAL USE

Certified Mail Fee \$ _____

Extra Services & Fees (check box, add fee as appropriate)

Return Receipt (hardcopy) \$ _____

Return Receipt (electronic) \$ _____

Certified Mail Restricted Delivery \$ _____

Adult Signature Required \$ _____

Adult Signature Restricted Delivery \$ _____

Postage \$ _____

Total Postage and Fees \$ _____

Sent To _____

Street S & C Construction Inc.
202 Sawgrass Ln.

City Broussard, LA 70518

24254 - Avant Grayling


USPS SANTA FE NM FE 87501
 FEB 27 2024
 SANTA FE NM MAIN POST OFFICE

Postmark Here

PS Form 3800, January 2023 PSN 7530-02-000-9047 See Reverse for Instructions

HINKLE SHANOR LLP
 ATTORNEYS AT LAW
 POST OFFICE BOX 2068
 SANTA FE, NEW MEXICO 87504

CERTIFIED MAIL®



9589 0710 5270 0751 2471 64

ALBUQUERQUE NM 870

17 FEB 2024 PM 4 L

FIRST-CLASS



US POSTAGE™
PITNEY BOWES



ZIP 87501 \$ 008.69⁰
02 7H
0006052409 FEB 27 2024

RECEIVED

APR 2 2024

Hinkle Shanor LLP
Santa Fe NM 87504

S & C Construction Inc.
202 Sawgrass Ln.
Broussard, LA 70518

Handwritten signature and initials

NIXIE 708 DE 1 0003/26/24

RETURN TO SENDER
NO SUCH STREET
UNABLE TO FORWARD

NSS

BC: 87504206868 *0768-01028-27-42

705 00 10 4 00 8

9589 0710 5270 0751 2471 40

U.S. Postal Service™
CERTIFIED MAIL® RECEIPT
 Domestic Mail Only

For delivery information, visit our website at www.usps.com

OFFICIAL USE

Certified Mail Fee \$

Extra Services & Fees (check box, add fee as appropriate)

Return Receipt (hardcopy) \$

Return Receipt (electronic) \$

Certified Mail Restricted Delivery \$

Adult Signature Required \$

Adult Signature Restricted Delivery \$

Postage \$

Total Postage and Fees \$

Sent To

Street Richard H. Sweaney, III

P.O. Box 1803

City, Forney, TX 75126

24254 - Avant Grayling

PS Form 3800, January 2023 PSN 7530-02-000-9047 See Reverse for Instructions



CERTIFIED MAIL®



9589 0710 5270 0751 2471 40

HINKLE SHANOR LLP
 ATTORNEYS AT LAW
 POST OFFICE BOX 2068
 SANTA FE, NEW MEXICO 87504

FIRST-CLASS



US POSTAGE™PITNEY BOWES

ZIP 87501 \$ **008.69⁰**
 02 7H
 0006052409 FEB 27 2024

RECEIVED

APR 2 2024

Hinkle Shanor LLP
 Santa Fe NM 87504

Richard H. Sweaney, III
 P.O. Box 1803
 Forney, TX 75126

3/4
 hB

NIXIE 750 DE 1 0003/23/24

RETURN TO SENDER
 UNCLAIMED
 UNABLE TO FORWARD

BC: 87584266868 #0368-06257-27-42

9589 0710 5270 0751 2473 17

**U.S. Postal Service™
CERTIFIED MAIL® RECEIPT**
Domestic Mail Only

For delivery information, visit our website at www.usps.com®.

OFFICIAL USE

Certified Mail Fee \$ _____

Extra Services & Fees (check box, add fee as appropriate)

Return Receipt (hardcopy) \$ _____

Return Receipt (electronic) \$ _____

Certified Mail Restricted Delivery \$ _____

Adult Signature Required \$ _____

Adult Signature Restricted Delivery \$ _____

Postage \$ _____

Total Postage and Fees \$ _____

Postmark Here
FEB 27 2024

Send To
St Upland Production Co.
PO Box 481
Midland, TX 79702-0481
Ci 24254 - Avant Grayling

PS Form 3800, January 2023 PSN 7530-02-000-9047 See Reverse for Instructions

CERTIFIED MAIL®




9589 0710 5270 0751 2473 17

SANTA FE, NM 87501

FEB 27 2024 PM 2:11

FIRST-CLASS



US POSTAGE™ PITNEY BOWES



ZIP 87501 \$ 008.69⁰
02 7H
0006052409 FEB 27 2024

HINKLE SHANOR LLP
ATTORNEYS AT LAW
POST OFFICE BOX 2068
SANTA FE, NEW MEXICO 87504

3-1-24

Upland Production Co.
PO Box 481
Midland, TX 79702-0481

RECEIVED

MAR 25 2024

Hinkle Shanor LLP
Santa Fe NM 87504

9526020334/11647

UNCL
79702-0481

NIXIE 799 DE 1 0003/21/24

RETURN TO SENDER
UNCLAIMED
UNABLE TO FORWARD

DL: 0/304200000 - 0300-00/23-21-42

9589 0710 5270 0751 2472 94

**U.S. Postal Service™
CERTIFIED MAIL® RECEIPT**
Domestic Mail Only

For delivery information, visit our website at www.usps.com®.

OFFICIAL USE

Certified Mail Fee \$ _____

Extra Services & Fees (check box, add fee as appropriate)

Return Receipt (hardcopy) \$ _____

Return Receipt (electronic) \$ _____

Certified Mail Restricted Delivery \$ _____

Adult Signature Required \$ _____

Adult Signature Restricted Delivery \$ _____

Postage \$ _____

Total Postage and Fees \$ _____

Wadi Petroleum, Inc.
4355 Sylvanfield Dr., Ste. 200
Houston, TX 77014-1649

24254 - Avant Grayling

PS Form 3800, January 2023 PSN 7530-02-000-9047 See Reverse for Instructions



CERTIFIED MAIL®

HINKLE SHANOR LLP
ATTORNEYS AT LAW
POST OFFICE BOX 2068
SANTA FE, NEW MEXICO 87504



9589 0710 5270 0751 2472 94

FIRST-CLASS



US POSTAGE™
ZIP 87501 \$ **008.69⁰**
02 7H
0006052409 FEB 27 2024

RECEIVED

MAR 14 2024

Hinkle Shanor LLP
Santa Fe NM 87504

W/P
m/13

Wadi Petroleum, Inc.
4355 Sylvanfield Dr., Ste. 200
Houston, TX 77014-1649

NIXIE 773 FE 1 0003/09/24

RETURN TO SENDER
ATTEMPTED - NOT KNOWN
UNABLE TO FORWARD

ANK BC: 87504206868 *0568-00436-27-42

1: 93271000944994

87504206868

9589 0710 5270 0751 2474 16

U.S. Postal Service™
CERTIFIED MAIL® RECEIPT
Domestic Mail Only

For delivery information, visit our website at www.usps.com®.

OFFICIAL USE

Certified Mail Fee \$ _____

Extra Services & Fees (check box, add fee as appropriate)

Return Receipt (hardcopy) \$ _____

Return Receipt (electronic) \$ _____

Certified Mail Restricted Delivery \$ _____

Adult Signature Required \$ _____

Adult Signature Restricted Delivery \$ _____

Postage \$ _____

Total Postage and Fees \$ _____

Sent To _____

Street White Rock Royalty Partners No 1
 427 S Boston Ave., Ste. 711

City, State, ZIP+4® Tulsa, OK 74103-4112

24254 - Avant Grayling

PS Form 3800, January 2023 PSN 7530-02-000-9047 See Reverse for Instructions



CERTIFIED MAIL®

HINKLE SHANOR LLP
 ATTORNEYS AT LAW
 POST OFFICE BOX 2068
 SANTA FE, NEW MEXICO 87504



9589 0710 5270 0751 2474 16

SANTA FE, NM 87501
 FEB 20 2024 PM 2:24

FIRST-CLASS



US POSTAGE™PITNEY BOWES

ZIP 87501 \$ **008.690**
 02 7H
 0006052409 FEB 27 2024

Handwritten signature/initials in a circle.

RECEIVED

MAR 25 2024

Hinkle Shanor LLP
 Santa Fe NM 87504

White Rock Royalty Partners No 1
 427 S Boston Ave., Ste. 711
 Tulsa, OK 74103-4112

NIXIE 731 DE 1 0003/20/24

RETURN TO SENDER
 UNCLAIMED
 UNABLE TO FORWARD

BC: 87504206868 *0568-00384-27-42

74
 0400
 0001
 4 V3
 NIK
 0000
 0000

9589 0710 5270 0751 2480 00

U.S. Postal Service™	
CERTIFIED MAIL® RECEIPT	
<i>Domestic Mail Only</i>	
For delivery information, visit our website at www.usps.com ®.	
OFFICIAL USE	
Certified Mail Fee	
\$	
Extra Services & Fees (check box, add fee as appropriate)	
<input type="checkbox"/> Return Receipt (hardcopy) \$	
<input type="checkbox"/> Return Receipt (electronic) \$	
<input type="checkbox"/> Certified Mail Restricted Delivery \$	Postmark Here
<input type="checkbox"/> Adult Signature Required \$	
<input type="checkbox"/> Adult Signature Restricted Delivery \$	
Postage	
\$	
Total Postage and Fees	
\$	
Sent To Roger John Allen and Nancy Edge Jennings Allen, Trustees of the Allen Family Revocable Trust, dated May 19, 2000 3623 Overbrook Dr. Dallas, TX 75205 24254 - Avant Grayling	
<i>Street and Apt. #</i> <i>City, State, ZIP+</i>	
PS Form 3800, January 2023 PSN 7530-02-000-9047 See Reverse for Instructions	

USPS Tracking®

FAQs >

Tracking Number:

Remove X

9589071052700751248000

Copy

Add to Informed Delivery (<https://informedelivery.usps.com/>)

Latest Update

Your item was delivered to an individual at the address at 2:08 pm on March 1, 2024 in DALLAS, TX 75205.

Get More Out of USPS Tracking:

USPS Tracking Plus®

Feedback

Delivered

Delivered, Left with Individual

DALLAS, TX 75205

March 1, 2024, 2:08 pm

Departed USPS Regional Facility

DALLAS TX DISTRIBUTION CENTER

March 1, 2024, 5:13 am

Arrived at USPS Regional Facility

DALLAS TX DISTRIBUTION CENTER

February 29, 2024, 2:11 pm

In Transit to Next Facility

February 28, 2024

Departed USPS Facility

ALBUQUERQUE, NM 87101

February 27, 2024, 9:50 pm

Arrived at USPS Facility

ALBUQUERQUE, NM 87101
February 27, 2024, 9:03 pm

● Hide Tracking History

[What Do USPS Tracking Statuses Mean? \(https://faq.usps.com/s/article/Where-is-my-package\)](https://faq.usps.com/s/article/Where-is-my-package)

Text & Email Updates



USPS Tracking Plus®



Product Information



See Less ^

Track Another Package

Enter tracking or barcode numbers

Need More Help?

Contact USPS Tracking support for further assistance.

FAQs

9589 0710 5270 0751 2483 14

U.S. Postal Service™ CERTIFIED MAIL® RECEIPT

Domestic Mail Only

For delivery information, visit our website at www.usps.com®.

Certified Mail Fee

\$

Extra Services & Fees (check box, add fee as appropriate)

- Return Receipt (hardcopy) \$
- Return Receipt (electronic) \$
- Certified Mail Restricted Delivery \$
- Adult Signature Required \$
- Adult Signature Restricted Delivery \$

Postmark
Here

Postage

\$

Total Postage and Fees

\$

Sent To

Susan Jennings Croft, Katie Elizabeth Croft, and Justin
Jennings Croft, Co-Trustees of the Croft Living Trust,

Street and

dated Sep. 25, 2020
11700 Preston Rd., Suite 660, PMB 390
Dallas, TX 75230

City, State,

24254 - Avant Grayling

PS Form 3800, January 2023 PSN 7530-02-000-9047 See Reverse for Instructions



USPS Tracking®

FAQs >

Tracking Number:

Remove X

9589071052700751248314

Copy

Add to Informed Delivery (<https://informedelivery.usps.com/>)

Latest Update

Your package is moving within the USPS network and is on track to be delivered to its final destination. It is currently in transit to the next facility.

Get More Out of USPS Tracking:

USPS Tracking Plus®

Feedback

Delivered

Out for Delivery

Preparing for Delivery

Moving Through Network

In Transit to Next Facility

March 5, 2024

Departed USPS Regional Facility

DALLAS TX DISTRIBUTION CENTER

March 1, 2024, 5:13 am

Arrived at USPS Regional Facility

DALLAS TX DISTRIBUTION CENTER

February 29, 2024, 2:11 pm

Departed USPS Facility

ALBUQUERQUE, NM 87101

February 27, 2024, 9:50 pm

● **Arrived at USPS Facility**
 ALBUQUERQUE, NM 87101
 February 27, 2024, 9:07 pm

● **Hide Tracking History**

[What Do USPS Tracking Statuses Mean?](https://faq.usps.com/s/article/Where-is-my-package) (https://faq.usps.com/s/article/Where-is-my-package)

Text & Email Updates



USPS Tracking Plus®



Product Information



See Less ^

Track Another Package

Enter tracking or barcode numbers

Need More Help?

Contact USPS Tracking support for further assistance.

FAQs

9589 0710 5270 0751 2483 38

U.S. Postal Service™
CERTIFIED MAIL® RECEIPT
Domestic Mail Only

For delivery information, visit our website at www.usps.com®.

OFFICIAL USE

Certified Mail Fee

\$

Extra Services & Fees (check box, add fee as appropriate)

- Return Receipt (hardcopy) \$
- Return Receipt (electronic) \$
- Certified Mail Restricted Delivery \$
- Adult Signature Required \$
- Adult Signature Restricted Delivery \$

Postmark
Here

Postage

\$

Total Postage and Fees

\$

Sent To

Street and /

DENM Holdco, LLC
3724 Hulen St.
Fort Worth, TX 76107

City, State, .

24254 - Avant Grayling

PS Form 3800, January 2023 PSN 7530-02-000-9047 See Reverse for Instructions



USPS Tracking®

FAQs >

Tracking Number:

Remove X

9589071052700751248338

Copy

Add to Informed Delivery (<https://informedelivery.usps.com/>)

Latest Update

Your item was delivered to an individual at the address at 10:43 am on March 1, 2024 in FORT WORTH, TX 76107.

Get More Out of USPS Tracking:

USPS Tracking Plus®

Feedback

Delivered

Delivered, Left with Individual

FORT WORTH, TX 76107
March 1, 2024, 10:43 am

Departed USPS Regional Facility

FORT WORTH TX DISTRIBUTION CENTER
February 29, 2024, 9:30 pm

Arrived at USPS Regional Facility

FORT WORTH TX DISTRIBUTION CENTER
February 29, 2024, 3:31 am

In Transit to Next Facility

February 28, 2024

Departed USPS Facility

ALBUQUERQUE, NM 87101
February 27, 2024, 9:50 pm

Arrived at USPS Facility

ALBUQUERQUE, NM 87101
February 27, 2024, 9:06 pm

● **Hide Tracking History**

What Do USPS Tracking Statuses Mean? (<https://faq.usps.com/s/article/Where-is-my-package>)

Text & Email Updates



USPS Tracking Plus®



Product Information



See Less ^

Track Another Package

Enter tracking or barcode numbers

Need More Help?

Contact USPS Tracking support for further assistance.

FAQs


9589 0710 5270 0751 2483 69

U.S. Postal Service™
CERTIFIED MAIL® RECEIPT
Domestic Mail Only

For delivery information, visit our website at www.usps.com®.

OFFICIAL USE

Certified Mail Fee		
\$		
Extra Services & Fees (check box, add fees as appropriate)		
<input type="checkbox"/> Return Receipt (hardcopy)	\$	
<input type="checkbox"/> Return Receipt (electronic)	\$	
<input type="checkbox"/> Certified Mail Restricted Delivery	\$	
<input type="checkbox"/> Adult Signature Required	\$	
<input type="checkbox"/> Adult Signature Restricted Delivery	\$	
Postage		
\$		
Total Postage and Fees		
\$		
Sent To		
Dominion Oklahoma Texas Expl & Prod Inc.		
Street and	14000 Quail Springs Pkwy., Ste. 6	
City, State,	Oklahoma City, OK 73124-2600	
	24254 - Avant Grayling	



PS Form 3800, January 2023 PSN 7530-02-000-9047 See Reverse for Instructions

USPS Tracking®

FAQs >

Tracking Number:

Remove X

9589071052700751248369

Copy

Add to Informed Delivery (<https://informedelivery.usps.com/>)

Latest Update

Your item was forwarded to a different address at 9:04 am on March 1, 2024 in OKLAHOMA CITY, OK. This was because of forwarding instructions or because the address or ZIP Code on the label was incorrect.

Get More Out of USPS Tracking:

USPS Tracking Plus®

Feedback

Alert

Forwarded

OKLAHOMA CITY, OK
March 1, 2024, 9:04 am

Arrived at USPS Regional Facility

OKLAHOMA CITY OK DISTRIBUTION CENTER
February 29, 2024, 11:46 am

In Transit to Next Facility

February 28, 2024

Departed USPS Facility

ALBUQUERQUE, NM 87101
February 27, 2024, 9:50 pm

Arrived at USPS Facility

ALBUQUERQUE, NM 87101
February 27, 2024, 9:04 pm

● Hide Tracking History

[What Do USPS Tracking Statuses Mean?](https://faq.usps.com/s/article/Where-is-my-package) (https://faq.usps.com/s/article/Where-is-my-package)

Text & Email Updates



USPS Tracking Plus®



Product Information



See Less ^

Track Another Package

Enter tracking or barcode numbers

Need More Help?

Contact USPS Tracking support for further assistance.

FAQs

9589 0710 5270 0751 2477 51

U.S. Postal Service™
CERTIFIED MAIL® RECEIPT
Domestic Mail Only

For delivery information, visit our website at www.usps.com®.

OFFICIAL RECEIPT



Certified Mail Fee

\$	_____
Extra Services & Fees (check box, add fee as appropriate)	
<input type="checkbox"/> Return Receipt (hardcopy)	\$ _____
<input type="checkbox"/> Return Receipt (electronic)	\$ _____
<input type="checkbox"/> Certified Mail Restricted Delivery	\$ _____
<input type="checkbox"/> Adult Signature Required	\$ _____
<input type="checkbox"/> Adult Signature Restricted Delivery	\$ _____

Postmark
Here

Postage

\$ _____
Total Postage and Fees

Sent To

Street and Apt. No., or PO Box No.	Geronimo Holding Corporation
	PO Box 804
City, State, ZIP+4®	Midland, TX 79702-0804
	24254 - Avant Grayling

PS Form 3800, January 2023 PSN 7530-02-000-9047 See Reverse for Instructions

USPS Tracking®

FAQs >

Tracking Number:

Remove X

9589071052700751247751

Copy

Add to Informed Delivery (<https://informedelivery.usps.com/>)

Latest Update

Your item was picked up at a postal facility at 10:21 am on March 6, 2024 in MIDLAND, TX 79701.

Get More Out of USPS Tracking:

USPS Tracking Plus®

Feedback

Delivered

Delivered, Individual Picked Up at Postal Facility

MIDLAND, TX 79701

March 6, 2024, 10:21 am

Reminder to pick up your item before March 15, 2024

MIDLAND, TX 79702

March 6, 2024

Available for Pickup

DOWNTOWN MIDLAND

100 E WALL ST

MIDLAND TX 79701-9998

M-F 0830-1700

March 1, 2024, 10:01 am

Arrived at USPS Regional Facility

MIDLAND TX DISTRIBUTION CENTER

February 29, 2024, 9:58 pm

In Transit to Next Facility

February 29, 2024

- **Departed USPS Facility**
ALBUQUERQUE, NM 87101
February 27, 2024, 9:50 pm
- **Arrived at USPS Facility**
ALBUQUERQUE, NM 87101
February 27, 2024, 9:08 pm
- **Hide Tracking History**

[What Do USPS Tracking Statuses Mean? \(https://faq.usps.com/s/article/Where-is-my-package\)](https://faq.usps.com/s/article/Where-is-my-package)

Text & Email Updates



USPS Tracking Plus®



Product Information



See Less ^

Track Another Package

Enter tracking or barcode numbers

Need More Help?

Contact USPS Tracking support for further assistance.

FAQs

9589 0710 5270 0751 2478 29

U.S. Postal Service™ CERTIFIED MAIL® RECEIPT

Domestic Mail Only

For delivery information, visit our website at www.usps.com®.

Certified Mail Fee

\$	
Extra Services & Fees (check box, add fee as appropriate)	
<input type="checkbox"/> Return Receipt (hardcopy)	\$
<input type="checkbox"/> Return Receipt (electronic)	\$
<input type="checkbox"/> Certified Mail Restricted Delivery	\$
<input type="checkbox"/> Adult Signature Required	\$
<input type="checkbox"/> Adult Signature Restricted Delivery	\$



Postmark Here

Postage

Total Postage and Fees

Sent To

Street and Apt. No., or PO Box No.

H and S Drilling Co.
PO Box 701620
Tulsa, OK 74170-1620

City, State, ZIP+4®

24254 - Avant Grayling

PS Form 3800, January 2023 PSN 7530-02-000-9047 See Reverse for Instructions

USPS Tracking®

FAQs >

Tracking Number:

Remove X

9589071052700751247829

Copy

Add to Informed Delivery (<https://informedelivery.usps.com/>)

Latest Update

Your package is moving within the USPS network and is on track to be delivered to its final destination. It is currently in transit to the next facility.

Get More Out of USPS Tracking:

USPS Tracking Plus®

Delivered

Out for Delivery

Preparing for Delivery

Moving Through Network

In Transit to Next Facility

March 5, 2024

Departed USPS Regional Facility

TULSA OK DISTRIBUTION CENTER

February 29, 2024, 8:33 pm

Arrived at USPS Regional Facility

TULSA OK DISTRIBUTION CENTER

February 29, 2024, 1:51 pm

Departed USPS Facility

ALBUQUERQUE, NM 87101

February 27, 2024, 9:50 pm

Feedback

● **Arrived at USPS Facility**
 ALBUQUERQUE, NM 87101
 February 27, 2024, 9:03 pm

● **Hide Tracking History**

[What Do USPS Tracking Statuses Mean? \(https://faq.usps.com/s/article/Where-is-my-package\)](https://faq.usps.com/s/article/Where-is-my-package)

Text & Email Updates



USPS Tracking Plus®



Product Information



See Less ^

Track Another Package

Need More Help?

Contact USPS Tracking support for further assistance.

FAQs

9589 0710 5270 0751 2471 26

U.S. Postal Service™
CERTIFIED MAIL® RECEIPT
Domestic Mail Only

For delivery information, visit our website at www.usps.com®.

OFFICIAL USE

Certified Mail Fee	\$
Extra Services & Fees (check box, add fee as appropriate)	
<input type="checkbox"/> Return Receipt (hardcopy)	\$
<input type="checkbox"/> Return Receipt (electronic)	\$
<input type="checkbox"/> Certified Mail Restricted Delivery	\$
<input type="checkbox"/> Adult Signature Required	\$
<input type="checkbox"/> Adult Signature Restricted Delivery	\$
Postage	\$
Total Postage and Fees	\$



Sent To	
St	Pruet Family Management, LLC 217 W. Capitol St., Suite 201 Jackson, MS 39201
City	24254 - Avant Grayling

PS Form 3800, January 2023 PSN 7530-02-000-9047 See Reverse for Instructions

USPS Tracking®

FAQs >

Tracking Number:

Remove X

9589071052700751247126

Copy

Add to Informed Delivery (<https://informedelivery.usps.com/>)

Latest Update

We now anticipate delivery of your package the next business day. We apologize for the delay.

Get More Out of USPS Tracking:

USPS Tracking Plus®

Feedback

Alert

Awaiting Delivery

March 6, 2024, 12:10 am

Out for Delivery

JACKSON, MS 39201
March 5, 2024, 6:10 am

Arrived at Post Office

JACKSON, MS 39206
March 5, 2024, 4:32 am

In Transit to Next Facility

March 4, 2024

Arrived at USPS Regional Facility

JACKSON MS DISTRIBUTION CENTER
March 2, 2024, 4:37 pm

Departed USPS Facility

ALBUQUERQUE, NM 87101

February 27, 2024, 9:50 pm

Arrived at USPS Facility

ALBUQUERQUE, NM 87101

February 27, 2024, 9:04 pm

Hide Tracking History

[What Do USPS Tracking Statuses Mean? \(https://faq.usps.com/s/article/Where-is-my-package\)](https://faq.usps.com/s/article/Where-is-my-package)

Text & Email Updates



USPS Tracking Plus®



Product Information



See Less ^

Track Another Package

Enter tracking or barcode numbers

Need More Help?

Contact USPS Tracking support for further assistance.

FAQs

9589 0710 5270 0751 2471 02

U.S. Postal Service™	
CERTIFIED MAIL® RECEIPT	
Domestic Mail Only	
For delivery information, visit our website at www.usps.com	
OFFICIAL USE	
Certified Mail Fee	
\$	
Extra Services & Fees (check box, add fees as appropriate)	
<input type="checkbox"/> Return Receipt (hardcopy) \$	
<input type="checkbox"/> Return Receipt (electronic) \$	
<input type="checkbox"/> Certified Mail Restricted Delivery \$	Postmark Here
<input type="checkbox"/> Adult Signature Required \$	
<input type="checkbox"/> Adult Signature Restricted Delivery \$	
Postage	
\$	
Total Postage and Fees	
\$	
From	
Red Bird Ventures, Inc.	
15814 Champion Forest Dr., PMB 250	
Houston, TX 77379	
To	
24254 - Avant Grayling	
PS Form 3800, January 2023 PSN 7530-02-000-9047 See Reverse for Instructions	

USPS Tracking®

FAQs >

Tracking Number:

Remove X

9589071052700751247102

Copy

Add to Informed Delivery (<https://informedelivery.usps.com/>)

Latest Update

Your item was delivered to an individual at the address at 10:29 am on March 4, 2024 in SPRING, TX 77379.

Get More Out of USPS Tracking:

USPS Tracking Plus®

Feedback

Delivered

Delivered, Left with Individual

SPRING, TX 77379

March 4, 2024, 10:29 am

Redelivery Scheduled for Next Business Day

SPRING, TX 77379

March 2, 2024, 10:32 am

Arrived at USPS Regional Facility

NORTH HOUSTON TX DISTRIBUTION CENTER

March 1, 2024, 8:28 am

In Transit to Next Facility

February 29, 2024

Departed USPS Facility

ALBUQUERQUE, NM 87101

February 27, 2024, 9:50 pm

Arrived at USPS Facility

ALBUQUERQUE, NM 87101
February 27, 2024, 9:04 pm

● Hide Tracking History

[What Do USPS Tracking Statuses Mean? \(https://faq.usps.com/s/article/Where-is-my-package\)](https://faq.usps.com/s/article/Where-is-my-package)

Text & Email Updates



USPS Tracking Plus®



Product Information



See Less ^

Track Another Package

Enter tracking or barcode numbers

Need More Help?

Contact USPS Tracking support for further assistance.

FAQs

9589 0710 5270 0751 2472 25

U.S. Postal Service™	
CERTIFIED MAIL® RECEIPT	
<i>Domestic Mail Only</i>	
For delivery information, visit our website at www.usps.com	
OFFICIAL USE	
Certified Mail Fee	
\$	
Extra Services & Fees (check box, add fee as appropriate)	
<input type="checkbox"/> Return Receipt (hardcopy)	\$ _____
<input type="checkbox"/> Return Receipt (electronic)	\$ _____
<input type="checkbox"/> Certified Mail Restricted Delivery	\$ _____
<input type="checkbox"/> Adult Signature Required	\$ _____
<input type="checkbox"/> Adult Signature Restricted Delivery	\$ _____
Postage	
\$	
Total Postage and Fees	
\$	
Sent 7-	
Street	TJG Energy LLC 3402 E Anderson Dr. Lovington, NM 88260-9406
City, State, ZIP+4	24254 - Avant Grayling
PS Form 3800, January 2023 PSN 7530-02-000-9047 See Reverse for Instructions	



USPS Tracking®

FAQs >

Tracking Number:

Remove X

9589071052700751247225

Copy

Add to Informed Delivery (<https://informedelivery.usps.com/>)

Latest Update

Your item was delivered to an individual at the address at 7:12 am on March 1, 2024 in LOVINGTON, NM 88260.

Get More Out of USPS Tracking:

USPS Tracking Plus®

Feedback

Delivered

Delivered, Left with Individual

LOVINGTON, NM 88260

March 1, 2024, 7:12 am

Departed USPS Regional Facility

LUBBOCK TX DISTRIBUTION CENTER

February 29, 2024, 10:15 pm

Arrived at USPS Regional Facility

LUBBOCK TX DISTRIBUTION CENTER

February 29, 2024, 6:17 am

In Transit to Next Facility

February 28, 2024

Departed USPS Facility

ALBUQUERQUE, NM 87101

February 27, 2024, 9:50 pm

Arrived at USPS Facility

ALBUQUERQUE, NM 87101
February 27, 2024, 9:04 pm

● Hide Tracking History

[What Do USPS Tracking Statuses Mean? \(https://faq.usps.com/s/article/Where-is-my-package\)](https://faq.usps.com/s/article/Where-is-my-package)

Text & Email Updates



USPS Tracking Plus®



Product Information



See Less ^

Track Another Package

Enter tracking or barcode numbers

Need More Help?

Contact USPS Tracking support for further assistance.

FAQs

9509 0710 5270 0751 2472 49

U.S. Postal Service™	
CERTIFIED MAIL® RECEIPT	
<i>Domestic Mail Only</i>	
For delivery information, visit our website at www.usps.com ®	
OFFICIAL USE	
Certified Mail Fee	
\$	
Extra Services & Fees (check box, add fee as appropriate)	
<input type="checkbox"/> Return Receipt (hardcopy) \$	
<input type="checkbox"/> Return Receipt (electronic) \$	
<input type="checkbox"/> Certified Mail Restricted Delivery \$	
<input type="checkbox"/> Adult Signature Required \$	
<input type="checkbox"/> Adult Signature Restricted Delivery \$	
Postage	
\$	
Total Postage and Fees	
\$	
Sent To	
Si	TWR IV, LLC
	3724 Hulen St.
	Fort Worth, TX 76107
C	24254 - Avant Grayling
PS Form 3800, January 2023 PSN 7530-02-000-9047 See Reverse for Instructions	

USPS Tracking®

FAQs >

Tracking Number:

Remove X

9589071052700751247249

Copy

Add to Informed Delivery (<https://informedelivery.usps.com/>)

Latest Update

Your item was delivered to an individual at the address at 10:43 am on March 1, 2024 in FORT WORTH, TX 76107.

Get More Out of USPS Tracking:

USPS Tracking Plus®

Feedback

Delivered

Delivered, Left with Individual

FORT WORTH, TX 76107

March 1, 2024, 10:43 am

Departed USPS Regional Facility

FORT WORTH TX DISTRIBUTION CENTER

February 29, 2024, 9:30 pm

Arrived at USPS Regional Facility

FORT WORTH TX DISTRIBUTION CENTER

February 29, 2024, 3:25 am

In Transit to Next Facility

February 28, 2024

Departed USPS Facility

ALBUQUERQUE, NM 87101

February 27, 2024, 9:50 pm

Arrived at USPS Facility

ALBUQUERQUE, NM 87101
February 27, 2024, 9:01 pm

● Hide Tracking History

[What Do USPS Tracking Statuses Mean? \(https://faq.usps.com/s/article/Where-is-my-package\)](https://faq.usps.com/s/article/Where-is-my-package)

Text & Email Updates



USPS Tracking Plus®



Product Information



See Less ^

Track Another Package

Enter tracking or barcode numbers

Need More Help?

Contact USPS Tracking support for further assistance.

FAQs

9589 0710 5270 0751 2473 48

U.S. Postal Service™	
CERTIFIED MAIL® RECEIPT	
Domestic Mail Only	
For delivery information, visit our website at www.usps.com ®.	
OFFICIAL USE	
Certified Mail Fee	
\$	
Extra Services & Fees (check box, add fee as appropriate)	
<input type="checkbox"/> Return Receipt (hardcopy)	\$ _____
<input type="checkbox"/> Return Receipt (electronic)	\$ _____
<input type="checkbox"/> Certified Mail Restricted Delivery	\$ _____
<input type="checkbox"/> Adult Signature Required	\$ _____
<input type="checkbox"/> Adult Signature Restricted Delivery	\$ _____
Postage	
\$	
Total Postage and Fees	
\$	
Se	
Si	Three Lain Corp. 2200 Scurry St. Big Spring, TX 79720-5551
Cl	24254 - Avant Grayling
PS Form 3800, January 2023 PSN 7530-02-000-9047 See Reverse for Instructions	



USPS Tracking®

FAQs >

Tracking Number:

Remove X

9589071052700751247348

Copy

Add to Informed Delivery (<https://informedelivery.usps.com/>)

Latest Update

This is a reminder to arrange for redelivery of your item or your item will be returned to sender.

Get More Out of USPS Tracking:

USPS Tracking Plus®

Feedback

Delivery Attempt

Reminder to Schedule Redelivery of your item

March 6, 2024

Notice Left (No Authorized Recipient Available)

BIG SPRING, TX 79720

March 1, 2024, 11:26 am

Arrived at USPS Regional Facility

MIDLAND TX DISTRIBUTION CENTER

February 29, 2024, 9:58 pm

In Transit to Next Facility

February 29, 2024

Departed USPS Facility

ALBUQUERQUE, NM 87101

February 27, 2024, 9:50 pm

Arrived at USPS Facility

ALBUQUERQUE, NM 87101

February 27, 2024, 9:02 pm

Hide Tracking History

[What Do USPS Tracking Statuses Mean? \(https://faq.usps.com/s/article/Where-is-my-package\)](https://faq.usps.com/s/article/Where-is-my-package)

Text & Email Updates



USPS Tracking Plus®



Product Information



See Less ^

Track Another Package

Enter tracking or barcode numbers

Need More Help?

Contact USPS Tracking support for further assistance.

FAQs

9589 0710 5270 0751 2473 31

U.S. Postal Service™
CERTIFIED MAIL® RECEIPT
Domestic Mail Only

For delivery information, visit our website at www.usps.com®.

OFFICIAL RECEIPT

Certified Mail Fee

\$

Extra Services & Fees (check box, add fee as appropriate)

- Return Receipt (hardcopy) \$
- Return Receipt (electronic) \$
- Certified Mail Restricted Delivery \$
- Adult Signature Required \$
- Adult Signature Restricted Delivery \$

Postage

\$

Total Postage and Fees

\$

Sent To

S: Tritex Energy A LP
15455 Dallas Pkwy., Ste. 600
Addison, TX 75001-6760

C: 24254 - Avant Grayling



PS Form 3800, January 2023 PSN 7530-02-000-9047 See Reverse for Instructions

USPS Tracking®

FAQs >

Tracking Number:

Remove X

9589071052700751247331

Copy

Add to Informed Delivery (<https://informedelivery.usps.com/>)

Latest Update

Your item was delivered to the front desk, reception area, or mail room at 2:55 pm on March 13, 2024 in ADDISON, TX 75001.

Get More Out of USPS Tracking:

USPS Tracking Plus®

Feedback

Delivered

Delivered, Front Desk/Reception/Mail Room

ADDISON, TX 75001

March 13, 2024, 2:55 pm

Notice Left (No Authorized Recipient Available)

ADDISON, TX 75001

March 11, 2024, 12:00 pm

In Transit to Next Facility

March 9, 2024

Addressee Unknown

ADDISON, TX 75001

March 1, 2024, 3:18 pm

Arrived at USPS Regional Facility

COPPELL TX DISTRIBUTION CENTER

February 29, 2024, 9:54 am

Departed USPS Facility

ALBUQUERQUE, NM 87101
February 27, 2024, 9:50 pm

Arrived at USPS Facility

ALBUQUERQUE, NM 87101
February 27, 2024, 9:03 pm

Hide Tracking History

What Do USPS Tracking Statuses Mean? (<https://faq.usps.com/s/article/Where-is-my-package>)

Text & Email Updates



USPS Tracking Plus®



Product Information



See Less ^

Track Another Package

Enter tracking or barcode numbers

Need More Help?

Contact USPS Tracking support for further assistance.

FAQs

9589 0710 5270 0751 2474 30

U.S. Postal Service™	
CERTIFIED MAIL® RECEIPT	
<i>Domestic Mail Only</i>	
For delivery information, visit our website at www.usps.com ®.	
OFFICIAL USE ONLY	
Certified Mail Fee	
\$	
Extra Services & Fees (check box, add fee as appropriate)	
<input type="checkbox"/> Return Receipt (hardcopy)	\$ _____
<input type="checkbox"/> Return Receipt (electronic)	\$ _____
<input type="checkbox"/> Certified Mail Restricted Delivery	\$ _____
<input type="checkbox"/> Adult Signature Required	\$ _____
<input type="checkbox"/> Adult Signature Restricted Delivery	\$ _____
Postage	
\$	
Total Postage and Fees	
\$	
Sender	
St	Walsh & Watts Inc
	155 Walsh Dr.
	Aledo, TX 76008
Cl	24254 - Avant Grayling
PS Form 3800, January 2023 PSN 7530-02-000-9047 See Reverse for Instructions	



USPS Tracking®

FAQs >

Tracking Number:

Remove X

9589071052700751247430

Copy

Add to Informed Delivery (<https://informedelivery.usps.com/>)

Latest Update

Your item was delivered to an individual at the address at 12:06 pm on March 1, 2024 in ALEDO, TX 76008.

Get More Out of USPS Tracking:

USPS Tracking Plus®

Feedback

Delivered

Delivered, Left with Individual

ALEDO, TX 76008

March 1, 2024, 12:06 pm

Departed USPS Regional Facility

FORT WORTH TX DISTRIBUTION CENTER

February 29, 2024, 9:30 pm

Arrived at USPS Regional Facility

FORT WORTH TX DISTRIBUTION CENTER

February 29, 2024, 3:25 am

In Transit to Next Facility

February 28, 2024

Departed USPS Facility

ALBUQUERQUE, NM 87101

February 27, 2024, 9:50 pm

Arrived at USPS Facility

ALBUQUERQUE, NM 87101
February 27, 2024, 9:01 pm

● Hide Tracking History

[What Do USPS Tracking Statuses Mean? \(https://faq.usps.com/s/article/Where-is-my-package\)](https://faq.usps.com/s/article/Where-is-my-package)

Text & Email Updates



USPS Tracking Plus®



Product Information



See Less ^

Track Another Package

Enter tracking or barcode numbers

Need More Help?

Contact USPS Tracking support for further assistance.

FAQs

Affidavit of Publication

LEGAL NOTICE
March 5, 2024

STATE OF NEW MEXICO
COUNTY OF LEA

I, Daniel Russell, Publisher of the Hobbs News-Sun, a newspaper published at Hobbs, New Mexico, solemnly swear that the clipping attached hereto was published in the regular and entire issue of said newspaper, and not a supplement thereof for a period of 1 issue(s).

Beginning with the issue dated
March 05, 2024
and ending with the issue dated
March 05, 2024.



Publisher

Sworn and subscribed to before me this
5th day of March 2024.



Business Manager

My commission expires
January 29, 2027

(Seal) **STATE OF NEW MEXICO**
NOTARY PUBLIC
GUSSIE RUTH BLACK
COMMISSION # 1087528
COMMISSION EXPIRES 01/29/2027

This is to notify all interested parties, including Acacia Resources LLC; Susannah D. Adelson, Trustee of the James Adelson & Family 2015 Trusts; Roger John Allen and Nancy Edge Jennings Allen, Trustees of The Allen Family Revocable Trust, dated May 19, 2000; Alpha Energy Partners, LLC; Apache 1996 A Trust; Apache Corporation; Arrowhead Oil Corp; BP America Production CO; BR2 Holdings, LLC; Beverly Jean Renfro Barr, Trustee of Family Trust uwo Richard K. Barr; Barstow Energy LLC; Bettis Brothers Inc; Travis and Patricia Bowles; Bureau of Land Management; Burlington Resources Oil & Gas Company LP; COG Operating LLC; CXA Oil & Gas Holdings, LP; Callaway Prod Co Inc; Cayuga Royalties, LLC; Centennial; Chase Mack C Trustee; Chase Oil Corp; Chevron Midcontinent, L.P.; Chisos Ltd; Cibolo Oil & Gas, LLC; Cibolo Royalties I, LLC; Cody Energy Inc; Colgate Energy Management, LLC; Colgate Opportunistic Investments I, LLC; Compass Oil & Gas, LP; Coterra Energy; Coyote Oil & Gas LLC; Susan Jennings Croft, Katie Elizabeth Croft, and Justin Jennings Croft, Co-Trustees of the Croft Living Trust, dated Sep. 25, 2020; Cross Border Resources Inc; DENM Holdco, LLC; Delmar Holdings LP; Dixie Lake Operating LLC; Dominion Oklahoma Texas Expl & Prod Inc; EOG Resources Inc; Endeavor Energy Resources LP; Endurance Properties Inc; Franklin Mountain Royalty Investments, LLC; G & C Service; G.P.C. Oil & Gas Corporation; Geronimo Holding Corporation; Goodman Energy, LLC; Greenville Partners; Roy Edward Guinnup; H and S Drilling Co; H M Bettis Inc; Hanesco Inc; Headington Royalty Inc; Hopper-Barnett Inc; Hunt Oil Co; Jamie E. Jennings and George J. Lee, Trustees of the Jennings-Lee Trust, dated Sep. 18, 2017; John H Hendrix Corp; Sam H. Jolliffe, IV; Teresa H. Jolliffe; L T Lewis Estate; LNV Corporation; LOSB, Inc.; Lanexco Inc; Lean Dog Limited Partnership No 1; Crystal Van Lom; Lothian Oil Inc; Lynx Petro Consultants Inc; MEC Development Ltd; Mack Energy Corp; Manzano LLC; Marathon Oil Permian LLC; Marbob Energy Corp; Marshall & Winston Inc; McCombs Energy, Ltd.; McKay Oil Corporation; McKay Petroleum Corp; Roy L. McKay and Charolette M. McKay, Trustees of the McKay Living Trust dated July 2, 1982; Mewbourne Oil; Monticello Minerals LLC; Moriah Oil and Gas LLC; Nadel and Gussman Permian, L.L.C.; New Mexico State Land Office; Nortex Corp; Northern Oil and Gas, Inc.; Nuevo Seis Inc; Osprey Oil & Gas; Paper Time Inc; Pegasus Resources II, LLC; Permian Resources Operating LLC; Prevail Energy LLC; Pride Energy Company; Pruet Family Management, LLC; Ray Westall Operating Inc; Red Bird Ventures, Inc.; Rice Brothers; Rock Products, Inc.; S & C Construction Inc; Saber Oil & Gas Ventures LLC; Sabine Holdings LP; James G. Smith and Alyssa C. Smith, as Co-Trustees of the Smith Family Irrevocable Trust U/A/D 2/20/2018; Solis Partners LLC; Sonic Oil & Gas Inc; Kay Sweaney Sorvillo; Southwest Royalties, Inc.; Gary W. Sweaney; Richard H. Sweaney, III; Sydhan, LP; TJG Energy LLC; TWR IV, LLC; Tandem Energy Corp; Taylor Neal A Estate; Three Lain Corp; Tritex Energy A LP; Turnco Inc; Upland Production Co; WPX Energy Permian LLC; Wadi Petroleum, Inc.; Walsh & Watts Inc; Ray Westall and wife, Karen Westall; White Rock Royalty Partners No 1; Wilma Donohue Moleen Foundation; Cynthia Mae Wilson, Trustee; XTO Holdings LLC; ZPZ Delaware I, LLC; Zunis Energy, LLC; Legion Production Partners, LLC; and their successors and assigns, that the New Mexico Oil Conservation Division will conduct a hearing on an application submitted by Avant Operating, LLC (Case No. 24254). The hearing will be conducted on March 21, 2024 in a hybrid fashion, both in-person at the Energy, Minerals, Natural Resources Department, Wendell Chino Building, Pecos Hall, 1220 South St. Francis Drive, 1st Floor, Santa Fe, NM 87505 and via the WebEx virtual meeting platform. To participate virtually, see the instructions posted on the OCD Hearings website: <https://www.emnrd.nm.gov/ocd/hearing-info/>. Avant Operating, LLC ("Applicant") applies for an order: (1) establishing a 1,280-acre, more or less, non-standard horizontal spacing unit comprised of Sections 11 and 14, Township 19 South, Range 32 East, Lea County, New Mexico ("Unit"); and (2) pooling all uncommitted interests in the Bone Spring formation underlying the Unit. The Unit will be dedicated to the following wells ("Wells"): **Grayling 14 Fed Com #305H, Grayling 14 Fed Com #306H, Grayling 14 Fed Com #505H, Grayling 14 Fed Com #506H, Grayling 14 Fed Com #605H, and Grayling 14 Fed Com #606H**, which will be drilled from surface hole locations in the SW/4 SE/4 (Unit O) of Section 14 to bottom hole locations in the NE/4 NE/4 (Unit A) of Section 11; **Grayling 14 Fed Com # 304H, Grayling 14 Fed Com #504H, and Grayling 14 Fed Com #604H**, which will be drilled from surface hole locations in the SW/4 SE/4 (Unit O) of Section 14 to bottom hole locations in the NW/4 NE/4 (Unit B) of Section 11; **Grayling 14 Fed Com #301H, Grayling 14 Fed Com #501H, Grayling 14 Fed Com #601H**, which will be drilled from surface hole locations in the SW/4 SW/4 (Unit M) of Section 14 to bottom hole locations in the NW/4 NW/4 (Unit D) of Section 11; **Grayling 14 Fed Com # 302H, Grayling 14 Fed Com #502H, and Grayling 14 Fed Com #602H**, which will be drilled from surface hole locations in the SE/4 SW/4 (Unit N) of Section 14 to bottom hole locations in the NW/4 NW/4 (Unit D) of Section 11; and **Grayling 14 Fed Com # 303H, Grayling 14 Fed Com #503H, and Grayling 14 Fed Com #603H**, which will be drilled from surface hole locations in the SE/4 SW/4 (Unit N) of Section 14 to bottom hole locations in the NE/4 NW/4 (Unit C) of Section 11. The completed intervals of the Wells will be orthodox. Also to be considered will be the cost of drilling and completing the Wells and the allocation of the cost, the designation of Applicant as the operator of the Wells, and a 200% charge for the risk involved in drilling and completing the Wells. The Wells are located approximately 33 miles west of Hobbs, New Mexico.

#00288085

02107475

00288085

GILBERT
HINKLE, SHANOR LLP
PO BOX 2068
SANTA FE, NM 87504

Avant Operating, LLC
Case No. 24254
Exhibit D-4

This newspaper is duly qualified to publish legal notices or advertisements within the meaning of Section 3, Chapter 167, Laws of 1937 and payment of fees for said publication has been made.