

**BEFORE THE OIL CONSERVATION DIVISION  
EXAMINER HEARING JUNE 27, 2024**

**CASE NO. 24522**

*RIDDLER 10 FED COM #171H & #131H WELLS*

**LEA COUNTY, NEW MEXICO**

**READ & STEVENS, INC.**

**PERMIAN**  
RESOURCES

---

**STATE OF NEW MEXICO  
ENERGY, MINERALS AND NATURAL RESOURCES DEPARTMENT  
OIL CONSERVATION DIVISION**

**APPLICATION OF READ AND STEVENS, INC.  
TO AMEND ORDER NO. R-22752,  
LEA COUNTY, NEW MEXICO.**

**CASE NO. 24522  
ORDER NO. R-22752**

**TABLE OF CONTENTS**

- **Read & Stevens Exhibit A:** Extension Application
- **Read & Stevens Exhibit B:** Original Pooling Orders
- **Read & Stevens Exhibit C:** Self-Affirmed Statement from Mark Hadjik, Landman
  - **Read & Stevens Exhibit C-1:** Update Pooling Exhibit
- **Read & Stevens Exhibit D:** Self-Affirmed Statement of Notice
  - **Read & Stevens Exhibit D-1:** Sample Notice Letter to All Interested Parties
  - **Read & Stevens Exhibit D-2:** Mail Tracking Report
- **Read & Stevens Exhibit E:** Affidavit of Publication

**STATE OF NEW MEXICO  
ENERGY, MINERALS AND NATURAL RESOURCES DEPARTMENT  
OIL CONSERVATION DIVISION**

**APPLICATION OF READ AND STEVENS, INC.  
TO AMEND ORDER NO. R-22752,  
LEA COUNTY, NEW MEXICO.**

CASE NO. 24522  
ORDER NO. R-22752

**APPLICATION**

Read & Stevens, Inc., (“Read & Stevens” or “Applicant”), through its undersigned attorneys, hereby files this application with the Oil Conservation Division to amend Order No. R-22752 (“Order”) to allow for an extension of time for drilling the proposed initial wells under the Order. In support of its application, Read & Stevens states:

1. Division Order No. R-22752, entered on June 15, 2023, in Case No. 23528, created a standard 160-acre, more or less, horizontal well spacing unit comprised of the W/2 W/2 of Section 10, Township 20 South, Range 34 East, NMPM, Lea County, New Mexico (the “Unit”), and designated Read & Stevens as operator of the Unit.
2. Order No. R-22752 further pooled the uncommitted interests in the Bone Spring formation (Teas; Bone Spring [58960]) in the Unit and dedicated the Unit to the proposed initial **Riddler 10 Fed Com #171H** (API No. 30-025-PENDING) and **Riddler 10 Fed Com #131H** (API No. 30-025-PENDING).
3. Applicant requests that Order No. R-22752 be re-opened and amended to allow Applicant additional time to commence drilling the wells under the Order.
4. There is good cause for Applicant’s request for an extension of time to drill.

BEFORE THE OIL CONSERVATION DIVISION  
Santa Fe, New Mexico  
Exhibit No. A  
Submitted by: Read & Stevens, Inc.  
Hearing Date: June 27, 2024  
Case No. 24522

5. Under the Order, Applicant would be required to commence drilling the wells by June 16, 2024, and therefore, asks for the deadline to commence drilling the wells be extended for a year, to June 16, 2025.

WHEREFORE, Applicant requests that this application be set for hearing before an Examiner of the Oil Conservation Division on June 13, 2024, and, after notice and hearing as required by law, the Division enter an order extending the time for Read & Stevens to commence drilling the proposed initial wells under the Order.

Respectfully submitted,

HOLLAND & HART LLP

By: 

---

Michael H. Feldewert  
Adam G. Rankin  
Paula M. Vance  
Post Office Box 2208  
Santa Fe, NM 87504  
505-988-4421  
505-983-6043 Facsimile  
mfeldewert@hollandhart.com  
agrarkin@hollandhart.com  
pmvance@hollandhart.com

**ATTORNEYS FOR READ & STEVENS, INC.**

CASE \_\_\_\_\_ : **Application of Read & Stevens, Inc. to Amend Order No. R-22752, Lea County, New Mexico.** Applicant in the above-styled cause seeks a year extension of time for drilling the wells under Order No. R-22752. The Unit is comprised of the W/2 W/2 of Section 10, Township 20 South, Range 34 East, NMPM, Lea County, New Mexico. Order No. R-22752 pooled the uncommitted interests in the Bone Spring formation and dedicated the Unit to the proposed initial **Riddler 10 Fed Com #171H** (API No. 30-025-PENDING) and **Riddler 10 Fed Com #131H** (API No. 30-025-PENDING), both to be horizontally drilled from a surface location in the NW/4 NW/4 (Unit D) of Section 10, to a bottom hole location in the SW/4 SW/4 (Unit M) of Section 10. Said area is located 24 miles Southwest of Hobbs, New Mexico.

**STATE OF NEW MEXICO  
ENERGY, MINERALS AND NATURAL RESOURCES DEPARTMENT  
OIL CONSERVATION DIVISION**

**IN THE MATTER OF APPLICATION FOR  
COMPULSORY POOLING SUBMITTED BY  
READ AND STEVENS, INC.**

**CASE NO. 23528  
ORDER NO. R-22752**

**ORDER**

The Director of the New Mexico Oil Conservation Division (“OCD”), having heard this matter through a Hearing Examiner on June 1, 2023, and after considering the testimony, evidence, and recommendation of the Hearing Examiner, issues the following Order.

**FINDINGS OF FACT**

1. Read and Stevens, Inc. (“Operator”) submitted an application (“Application”) to compulsory pool the uncommitted oil and gas interests within the spacing unit (“Unit”) described in Exhibit A. Operator seeks to be designated the operator of the Unit.
2. Operator will dedicate the well(s) described in Exhibit A (“Well(s)”) to the Unit.
3. Operator proposes the supervision and risk charges for the Well(s) described in Exhibit A.
4. Operator identified the owners of uncommitted interests in oil and gas minerals in the Unit and provided evidence that notice was given.
5. The Application was heard by the Hearing Examiner on the date specified above, during which Operator presented evidence through affidavits in support of the Application. No other party presented evidence at the hearing.

**CONCLUSIONS OF LAW**

6. OCD has jurisdiction to issue this Order pursuant to NMSA 1978, Section 70-2-17.
7. Operator is the owner of an oil and gas working interest within the Unit.
8. Operator satisfied the notice requirements for the Application and the hearing as required by 19.15.4.12 NMAC.
9. OCD satisfied the notice requirements for the hearing as required by 19.15.4.9 NMAC.
10. Operator has the right to drill the Well(s) to a common source of supply at the depth(s) and location(s) in the Unit described in Exhibit A.

**BEFORE THE OIL CONSERVATION DIVISION  
Santa Fe, New Mexico  
Exhibit No. B  
Submitted by: Read & Stevens, Inc.  
Hearing Date: June 27, 2024  
Case No. 24522**

11. The Unit contains separately owned uncommitted interests in oil and gas minerals.
12. Some of the owners of the uncommitted interests have not agreed to commit their interests to the Unit.
13. The pooling of uncommitted interests in the Unit will prevent waste and protect correlative rights, including the drilling of unnecessary wells.
14. This Order affords to the owner of an uncommitted interest the opportunity to produce his just and equitable share of the oil or gas in the pool.

**ORDER**

15. The uncommitted interests in the Unit are pooled as set forth in Exhibit A.
16. The Unit shall be dedicated to the Well(s) set forth in Exhibit A.
17. Operator is designated as operator of the Unit and the Well(s).
18. If the location of a well will be unorthodox under the spacing rules in effect at the time of completion, Operator shall obtain the OCD's approval for a non-standard location in accordance with 19.15.16.15(C) NMAC.
19. If the Unit is a non-standard horizontal spacing unit which has not been approved under this Order, Operator shall obtain the OCD's approval for a non-standard horizontal spacing unit in accordance with 19.15.16.15(B)(5) NMAC.
20. The Operator shall commence drilling the Well(s) within one year after the date of this Order, and complete each Well no later than one (1) year after the commencement of drilling the Well.
21. This Order shall terminate automatically if Operator fails to comply with Paragraph 20 unless Operator obtains an extension by amending this Order for good cause shown.
22. The infill well requirements in 19.15.13.9 NMAC through 19.15.13.12 NMAC shall be applicable.
23. Operator shall submit each owner of an uncommitted working interest in the pool ("Pooled Working Interest") an itemized schedule of estimated costs to drill, complete, and equip the well ("Estimated Well Costs").
24. No later than thirty (30) days after Operator submits the Estimated Well Costs, the owner of a Pooled Working Interest shall elect whether to pay its share of the Estimated Well Costs or its share of the actual costs to drill, complete and equip the well ("Actual Well Costs") out of production from the well. An owner of a Pooled

CASE NO. 23528  
ORDER NO. R-22752

Page 2 of 7

Working Interest who elects to pay its share of the Estimated Well Costs shall render payment to Operator no later than thirty (30) days after the expiration of the election period, and shall be liable for operating costs, but not risk charges, for the well. An owner of a Pooled Working Interest who fails to pay its share of the Estimated Well Costs or who elects to pay its share of the Actual Well Costs out of production from the well shall be considered to be a "Non-Consenting Pooled Working Interest."

25. No later than one hundred eighty (180) days after Operator submits a Form C-105 for a well, Operator shall submit to each owner of a Pooled Working Interest an itemized schedule of the Actual Well Costs. The Actual Well Costs shall be considered to be the Reasonable Well Costs unless an owner of a Pooled Working Interest files a written objection no later than forty-five (45) days after receipt of the schedule. If an owner of a Pooled Working Interest files a timely written objection, OCD shall determine the Reasonable Well Costs after public notice and hearing.
26. No later than sixty (60) days after the expiration of the period to file a written objection to the Actual Well Costs or OCD's order determining the Reasonable Well Costs, whichever is later, each owner of a Pooled Working Interest who paid its share of the Estimated Well Costs shall pay to Operator its share of the Reasonable Well Costs that exceed the Estimated Well Costs, or Operator shall pay to each owner of a Pooled Working Interest who paid its share of the Estimated Well Costs its share of the Estimated Well Costs that exceed the Reasonable Well Costs.
27. The reasonable charges for supervision to drill and produce a well ("Supervision Charges") shall not exceed the rates specified in Exhibit A, provided however that the rates shall be adjusted annually pursuant to the COPAS form entitled "Accounting Procedure-Joint Operations."
28. No later than within ninety (90) days after Operator submits a Form C-105 for a well, Operator shall submit to each owner of a Pooled Working Interest an itemized schedule of the reasonable charges for operating and maintaining the well ("Operating Charges"), provided however that Operating Charges shall not include the Reasonable Well Costs or Supervision Charges. The Operating Charges shall be considered final unless an owner of a Pooled Working Interest files a written objection no later than forty-five (45) days after receipt of the schedule. If an owner of a Pooled Working Interest files a timely written objection, OCD shall determine the Operating Charges after public notice and hearing.
29. Operator may withhold the following costs and charges from the share of production due to each owner of a Pooled Working Interest who paid its share of the Estimated Well Costs: (a) the proportionate share of the Supervision Charges; and (b) the proportionate share of the Operating Charges.



30. Operator may withhold the following costs and charges from the share of production due to each owner of a Non-Consenting Pooled Working Interest: (a) the proportionate share of the Reasonable Well Costs; (b) the proportionate share of the Supervision and Operating Charges; and (c) the percentage of the Reasonable Well Costs specified as the charge for risk described in Exhibit A.
31. Operator shall distribute a proportionate share of the costs and charges withheld pursuant to paragraph 29 to each Pooled Working Interest that paid its share of the Estimated Well Costs.
32. Each year on the anniversary of this Order, and no later than ninety (90) days after each payout, Operator shall provide to each owner of a Non-Consenting Pooled Working Interest a schedule of the revenue attributable to a well and the Supervision and Operating Costs charged against that revenue.
33. Any cost or charge that is paid out of production shall be withheld only from the share due to an owner of a Pooled Working Interest. No cost or charge shall be withheld from the share due to an owner of a royalty interests. For the purpose of this Order, an unleased mineral interest shall consist of a seven-eighths (7/8) working interest and a one-eighth (1/8) royalty interest.
34. Except as provided above, Operator shall hold the revenue attributable to a well that is not disbursed for any reason for the account of the person(s) entitled to the revenue as provided in the Oil and Gas Proceeds Payment Act, NMSA 1978, Sections 70-10-1 *et seq.*, and relinquish such revenue as provided in the Uniform Unclaimed Property Act, NMSA 1978, Sections 7-8A-1 *et seq.*
35. The Unit shall terminate if (a) the owners of all Pooled Working Interests reach a voluntary agreement; or (b) the well(s) drilled on the Unit are plugged and abandoned in accordance with the applicable rules. Operator shall inform OCD no later than thirty (30) days after such occurrence.
36. OCD retains jurisdiction of this matter for the entry of such orders as may be deemed necessary.

**STATE OF NEW MEXICO  
OIL CONSERVATION DIVISION**



**DYLAN M FUGE**  
**DIRECTOR**  
DMF/hat

Date: 6/15/2023

CASE NO. 23528  
ORDER NO. R-22752

Page 4 of 7

Exhibit A

<b>COMPULSORY POOLING APPLICATION CHECKLIST</b>	
<b>ALL INFORMATION IN THE APPLICATION MUST BE SUPPORTED BY SIGNED AFFIDAVITS</b>	
<b>Case: 23528</b>	<b>APPLICANT'S RESPONSE</b>
<b>Date</b>	June 1, 2023
Applicant	Read & Stevens, Inc.
Designated Operator & OGRID (affiliation if applicable)	Permian Resources Operating, LLC (372165)
Applicant's Counsel:	Holland & Hart LLP
Case Title:	APPLICATION OF READ & STEVENS, INC. FOR COMPULSORY POOLING, LEA COUNTY, NEW MEXICO
Entries of Appearance/Intervenors:	Sandstone Properties, LLC
Well Family	Riddler
<b>Formation/Pool</b>	
Formation Name(s) or Vertical Extent:	Bone Spring formation
Primary Product (Oil or Gas):	Oil
Pooling this vertical extent:	N/A
Pool Name and Pool Code:	Teas; Bone Spring (58960)
Well Location Setback Rules:	Statewide setbacks
<b>Spacing Unit</b>	
Type (Horizontal/Vertical)	Horizontal
Size (Acres)	160-acre, more or less
Building Blocks:	40 acres
Orientation:	Standup
Description: TRS/County	W/2 W/2 of Section 10, Township 20 South, Range 34 East, NMPM, Lea County, New Mexico
Standard Horizontal Well Spacing Unit (Y/N), If No, describe <u>and is approval of non-standard unit requested in this application?</u>	Yes
<b>Other Situations</b>	
Depth Severance: Y/N. If yes, description	N/A
Proximity Tracts: If yes, description	No
Proximity Defining Well: if yes, description	No
Applicant's Ownership in Each Tract	Exhibit A-2
<b>Well(s)</b>	
Name & API (if assigned), surface and bottom hole location, footages, completion target, orientation, completion status (standard or non-standard)	Add wells as needed

Released to Imaging: 5/31/2023 8:14:58 AM

CASE NO. 23528  
ORDER NO. R-22752


Well #1 <i>Received by OCD: 5/30/2023 6:20:53 PM</i>	<b>Riddler 10 Fed Com 171H:</b> SHL: 230' FNL, 487' FWL (Unit D) of Section 10 BHL: 10' FSL, 990' FWL (Unit M) of Section 10 Completion Target: Bone Spring formation Well Orientation: North-South Completion Location expected to be: Standard
Well #2	<b>Riddler 10 Fed Com 131H:</b> SHL: 230' FNL, 520' FWL (Unit D) of Section 10 BHL: 10' FSL, 330' FWL (Unit M) of Section 10 Completion Target: Bone Spring formation Well Orientation: North-South Completion Location expected to be: Standard
Horizontal Well First and Last Take Points	Exhibit A-1
Completion Target (Formation, TVD and MD)	Exhibit A-3
<b>AFE Capex and Operating Costs</b>	
Drilling Supervision/Month \$	\$8,000
Production Supervision/Month \$	\$800
Justification for Supervision Costs	Exhibit A
Requested Risk Charge	200%
<b>Notice of Hearing</b>	
Proposed Notice of Hearing	See Application
Proof of Mailed Notice of Hearing (20 days before hearing)	Exhibit C
Proof of Published Notice of Hearing (10 days before hearing)	Exhibit D
<b>Ownership Determination</b>	
Land Ownership Schematic of the Spacing Unit	Exhibit A-2
Tract List (including lease numbers and owners)	Exhibit A-2
If approval of Non-Standard Spacing Unit is requested, Tract List (including lease numbers and owners) of Tracts subject to notice requirements.	N/A
Pooled Parties (including ownership type)	Exhibit A-2
Unlocatable Parties to be Pooled	N/A
Ownership Depth Severance (including percentage above & below)	N/A
<b>Joinder</b>	
Sample Copy of Proposal Letter	Exhibit A-3
List of Interest Owners (ie Exhibit A of JOA)	Exhibit A-2
Chronology of Contact with Non-Joined Working Interests	Exhibit A-4
Overhead Rates In Proposal Letter	Exhibit A-3
Cost Estimate to Drill and Complete	Exhibit A-3
Cost Estimate to Equip Well	Exhibit A-3
Cost Estimate for Production Facilities	Exhibit A-3

Page 4 of 4

*Released to Imaging: 5/31/2023 8:14:58 AM*

CASE NO. 23528  
ORDER NO. R-22752

Page 6 of 7

<i>Received by OCD: 5/30/2023 6:20:53 PM</i>		<i>Page 5 of 4</i>
<b>Geology</b>		
Summary (including special considerations)	<b>Exhibit B</b>	
Spacing Unit Schematic	<b>Exhibit B-1</b>	
Gunbarrel/Lateral Trajectory Schematic	<b>Exhibit B-6</b>	
Well Orientation (with rationale)	<b>Exhibit B</b>	
Target Formation	<b>Exhibit B, B-5</b>	
HSU Cross Section	<b>Exhibit B-3, B-4, B-5</b>	
Depth Severance Discussion	<b>N/A</b>	
<b>Forms, Figures and Tables</b>		
C-102	<b>Exhibit A-1</b>	
Tracts	<b>Exhibit A-2</b>	
Summary of Interests, Unit Recapitulation (Tracts)	<b>Exhibit A-2</b>	
General Location Map (including basin)	<b>Exhibit B-1</b>	
Well Bore Location Map	<b>Exhibit B-1, B-2</b>	
Structure Contour Map - Subsea Depth	<b>Exhibit B-3, B-4</b>	
Cross Section Location Map (including wells)	<b>Exhibit B-2, B-3, B-4, B-5</b>	
Cross Section (including Landing Zone)	<b>Exhibit B-2, B-3, B-4, B-5</b>	
<b>Additional Information</b>		
Special Provisions/Stipulations	<b>N/A</b>	
<b>CERTIFICATION: I hereby certify that the information provided in this checklist is complete and accurate.</b>		
<b>Printed Name</b> (Attorney or Party Representative):	<b>Paula M Vance</b>	
<b>Signed Name</b> (Attorney or Party Representative):		
<b>Date:</b>	<b>5/30/2023</b>	

*Released to Imaging: 5/31/2023 8:14:58 AM*

CASE NO. 23528  
ORDER NO. R-22752

Page 7 of 7

STATE OF NEW MEXICO  
ENERGY, MINERALS AND NATURAL RESOURCES DEPARTMENT  
OIL CONSERVATION DIVISION

APPLICATION OF READ AND STEVENS, INC.  
TO AMEND ORDER NO. R-22752,  
LEA COUNTY, NEW MEXICO.

CASE NO. 24522  
ORDER NO. R-22752

SELF-AFFIRMED STATEMENT OF MARK HAJDIK

1. My name is Mark Hajdik. I work for Permian Resources Operating, LLC (“Permian”) an affiliate of Read and Stevens, Inc. (“Read and Stevens”), as a Landman.

2. I have previously testified before the New Mexico Oil Conservation Division (“Division”) as an expert witness in petroleum land matters. My credentials as a petroleum landman have been accepted by the Division and made a matter of record.

3. I am familiar with the application filed by Read and Stevens in this case, and I am familiar with the status of the lands in the subject area.

4. On June 15, 2023, the Division issued Order R-22752 (“Pooling Order”) in Case No. 23528 pooling the uncommitted interests in the Bone Spring formation (Teas; Bone Spring [58960]) underlying a standard 160-acre, more or less, horizontal well spacing unit comprised of the W/2 W/2 of Section 10, Township 20 South, Range 34 East, NMPM, Lea County, New Mexico. Permian is the designated operator under the Pooling Order and the pooled spacing unit is initially dedicated to the proposed **Riddler 10 Fed Com #171H** (API No. 30-025-PENDING) and **Riddler 10 Fed Com #131H** (API No. 30-025-PENDING).

5. Permian is eager to develop this acreage and filed its application for a federal APD for the initial well in May of 2023. Once the BLM approves Permian’s previously filed federal APD, Permian intends to promptly drill the initial wells under the order, with an anticipated spud

BEFORE THE OIL CONSERVATION DIVISION  
Santa Fe, New Mexico  
Exhibit No. C  
Submitted by: Read & Stevens, Inc.  
Hearing Date: June 27, 2024  
Case No. 24522



date in Q3 2024. Good cause therefore exists to extend the deadline to commence drilling under the order for a year, until June 16, 2025.

6. All of the working interest parties from the original Pooling Order are the same except Alpha Energy Partners II has acquired the interest of Union Hill Oil and Gas and Joseph A. Cox, et ux. **Read and Stevens Exhibit C-1** is an updated copy of the pooling exhibit.

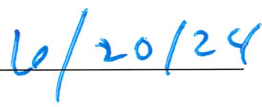
7. None of the working interest owners that remain subject to these pooling orders have been asked at this time to make an election on the applicable wells, or to pay their estimated share of the costs to drill, complete and equip the applicable wells.

8. The granting of this application will prevent waste and protect correlative rights.

9. I affirm under penalty of perjury under the laws of the State of New Mexico that the foregoing statements are true and correct. I understand that this self-affirmed statement will be used as written testimony in this case. This statement is made on the date next to my signature below.

  
\_\_\_\_\_

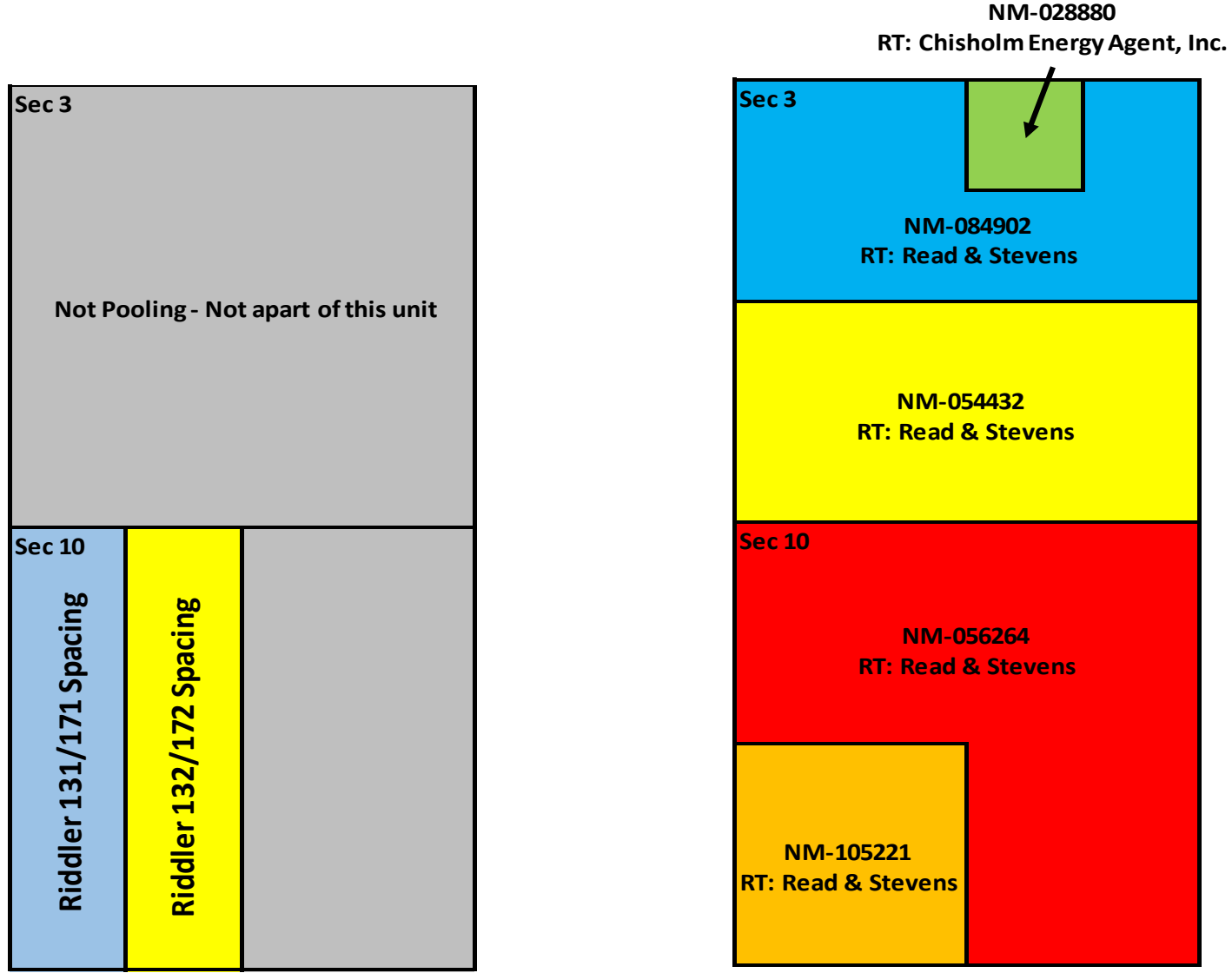
Mark Hajdik

  
\_\_\_\_\_

Date

**Land Exhibit: Ridder Federal Com 131H, 132H, 171H, 172H**

Section 10: W2, T20S-R34E, Lea Co., NM



Pooled List:		Documents Sent			Notes
Owner	Pooling?	Proposal	JOA	Com Agmt	
Permian Resources Operating, LLC	N/A	N/A	N/A	N/A	
Read & Stevens, Inc.	N/A	N/A	N/A	N/A	
Chisholm Energy Agent, Inc.	Y	N	N	Y	Pooling RT only
Citation 1987-II Investment LP	Y	Y	Y	Y	
Stevens Oil and Gas, LLC	Y	Y	Y	Y	To sign sign JOA
Abby Corporation	Y	Y	Y	Y	
MRC Permian Co.	Y	Y	Y	Y	
Advance Energy Partners Hat Mesa LLC	Y	Y	Y	Y	
CBR Oil Properties, LLC	Y	Y	Y	Y	
First Century Oil	N	N	N	N	
Sandstone Properties	Y	Y	Y	Y	
Bernhardt Oil Corp	Y	Y	Y	Y	
Cross-N-Oil Co	Y	Y	Y	Y	
FISCO, Inc.	Y	Y	Y	Y	To sign sign JOA
Westway Petro Four	Y	Y	Y	Y	
Seegers Drilling Company	Y	Y	Y	Y	
NL Stevens III	Y	Y	Y	Y	To sign sign JOA
B&N Energy, LLC	Y	Y	Y	Y	
PBEX, LLC	Y	Y	Y	Y	
Jane S. Grimshaw	Y	Y	Y	Y	
Judy S. Ferreri	Y	Y	Y	Y	
Paul L. Sisk and Helen I. Sisk Charitable Trust	Y	Y	Y	Y	
Alpha Energy Partners II*	Y	Y	Y	Y	
SNS Oil and Gas	Y	Y	Y	Y	
Thomas & Carolyn Beall	Y	Y	Y	Y	
Diamond Star Production Co. LLC	Y	Y	Y	Y	
Lincoln Oil and Gas	Y	Y	Y	Y	
Sharron Stone Trollinger Trust	Y	Y	Y	Y	
Tierra Encantada, LLC	Y	Y	Y	Y	
Sealy Hutch Cavin	Y	Y	Y	Y	
Turner Royalties	Y	Y	Y	Y	
Loveless land Holdings LLC	Y	Y	Y	Y	
Highland (Texas) Energy Co	Y	Y	Y	Y	
Hillier LLC	Y	Y	Y	Y	
Wood Family Non-Exempt Trust	Y	Y	Y	Y	
Carolyn J Chester Trust dated 8/11/1995	Y	Y	Y	Y	
HM Investments Ltd	Y	Y	Y	Y	
Marjorie C Echols	Y	Y	Y	Y	
Laura K Read, LLC	Y	Y	Y	Y	
Pat Pruitt	Y	Y	Y	Y	
Jamie Dennis	Y	Y	Y	Y	
David K Henderson	Y	Y	Y	Y	
Scott Miller	Y	Y	Y	Y	
Andrea Miller Bunnett	Y	Y	Y	Y	
Richardson Oil Company	Y	Y	Y	Y	
David M. Stevens	Y	Y	Y	Y	

KEY:  
 - Parties highlighted in yellow remain pooled  
 - \* Party acquired interest from previously pooled party

**Land Exhibit: Ridder Federal Com 131H, 132H, 171H, 172H**  
 Section 10: W2, T20S-R34E, Lea Co., NM

<b>Leasehold Ownership - Bone Spring</b>		
<b>Owner</b>	<b>Section 10: NW</b>	<b>Section 10: SW</b>
Read & Stevens, Inc.	23.845898000%	100.000000%
Jeanne Lea Miller	0.166668000%	0.000000%
Citation 1987-II Investment LP	15.000000000%	0.000000%
Stevens Oil and Gas, LLC	5.000000000%	0.000000%
Abby Corporation	6.250000000%	0.000000%
MRC Permian Co.	6.000000000%	0.000000%
Advance Energy Partners Hat Mesa LLC	5.000000000%	0.000000%
CBR Oil Properties, LLC	4.000000000%	0.000000%
First Century Oil	3.500000000%	0.000000%
Sandstone Properties	3.500000000%	0.000000%
Bernhardt Oil Corp	3.000000000%	0.000000%
Cross-N-Oil Co	2.500000000%	0.000000%
FISCO, Inc.	2.000000000%	0.000000%
Westway Petro Four	2.700000000%	0.000000%
Seegers Drilling Company	2.000000000%	0.000000%
NL Stevens III	1.000000000%	0.000000%
B&N Energy, LLC	0.500000000%	0.000000%
PBEX, LLC	0.250000000%	0.000000%
Jane S. Grimshaw	0.125000000%	0.000000%
Judy S. Ferreri	0.125000000%	0.000000%
Paul L. Sisk and Helen I. Sisk Charitable Trust	1.000000000%	0.000000%
Alpha Energy Partners II*	1.000000000%	0.000000%
SNS Oil and Gas	1.110700000%	0.000000%
Thomas & Carolyn Beall	1.045900000%	0.000000%
Diamond Star Production Co. LLC	1.011900000%	0.000000%
Lincoln Oil and Gas	0.495200000%	0.000000%
Sharron Stone Trollinger Trust	1.000000000%	0.000000%
Tierra Encantada, LLC	1.000000000%	0.000000%
Sealy Hutch Cavin	0.500000000%	0.000000%
Turner Royalties	0.500000000%	0.000000%
Loveless land Holdings LLC	0.500000000%	0.000000%
Highland (Texas) Energy Co	0.990400000%	0.000000%
Hillier LLC	0.800000000%	0.000000%
Wood Family Non-Exempt Trust FBO James Ralph Wood, III	0.500000000%	0.000000%
Carolyn J Chester, Trustee of the Carolyn J Chester Trust dated 8/11/1995	0.500000000%	0.000000%
HM Investments Ltd	0.500000000%	0.000000%
Marjorie C Echols	0.250000000%	0.000000%
Laura K Read, LLC	0.125000000%	0.000000%
Pat Pruitt	0.125000000%	0.000000%
Jamie Dennis	0.125000000%	0.000000%
David K Henderson	0.125000000%	0.000000%
Scott Miller	0.166668000%	0.000000%
Andrea Miller Bunnett	0.166668000%	0.000000%
Richardson Oil Company	TBD - Title	0.000000%
David M. Stevens	TBD - Title	0.000000%

**Unit Capitation on Next Page**



**Land Exhibit: Ridder Federal Com 131H, 132H, 171H, 172H**

Section 10: W2, T20S-R34E, Lea Co., NM

Unit Capitulation	
Owner	WI
Read & Stevens, Inc.	61.92%
Jeanne Lea Miller	0.08%
Citation 1987-II Investment LP	7.50%
Stevens Oil and Gas, LLC	2.50%
Abby Corporation	3.13%
MRC Permian Co.	3.00%
Advance Energy Partners Hat Mesa LLC	2.50%
CBR Oil Properties, LLC	2.00%
First Century Oil	1.75%
Sandstone Properties	1.75%
Bernhardt Oil Corp	1.50%
Cross-N-Oil Co	1.25%
FISCO, Inc.	1.00%
Westway Petro Four	1.35%
Seegers Drilling Company	1.00%
NL Stevens III	0.50%
B&N Energy, LLC	0.25%
PBEX, LLC	0.13%
Jane S. Grimshaw	0.06%
Judy S. Ferreri	0.06%
Paul L. Sisk and Helen I. Sisk Charitable Trust	0.50%
Alpha Energy Partners II*	0.50%
SNS Oil and Gas	0.56%
Thomas & Carolyn Beall	0.52%
Diamond Star Production Co. LLC	0.51%
Lincoln Oil and Gas	0.25%
Sharron Stone Trollinger Trust	0.50%
Tierra Encantada, LLC	0.50%
Sealy Hutch Cavin	0.25%
Turner Royalties	0.25%
Loveless land Holdings LLC	0.25%
Highland (Texas) Energy Co	0.50%
Hillier LLC	0.40%
Wood Family Non-Exempt Trust FBO James Ralph Wood, III	0.25%
Carolyn J Chester, Trustee of the Carolyn J Chester Trust dated 8/11/1995	0.25%
HM Investments Ltd	0.25%
Marjorie C Echols	0.13%
Laura K Read, LLC	0.06%
Pat Pruitt	0.06%
Jamie Dennis	0.06%
David K Henderson	0.06%
Scott Miller	0.08%
Andrea Miller Bunnnett	0.08%
Richardson Oil Company	TBD - Title
David M. Stevens	TBD - Title

**STATE OF NEW MEXICO  
ENERGY, MINERALS AND NATURAL RESOURCES DEPARTMENT  
OIL CONSERVATION DIVISION**

**APPLICATION OF READ AND STEVENS, INC.  
TO AMEND ORDER NO. R-22752, LEA  
COUNTY, NEW MEXICO.**

**CASE NO. 24522  
ORDER NO. R-22752**

**SELF-AFFIRMED STATEMENT OF  
PAULA M. VANCE**

1. I am attorney in fact and authorized representative of Read & Stevens, Inc. (“Read & Stevens”), the Applicant herein. I have personal knowledge of the matter addressed herein and am competent to provide this self-affirmed statement.

2. The above-referenced application and notice of the hearing on this application was sent by certified mail to the locatable affected parties on the date set forth in the letter attached hereto. *See Read & Stevens Exhibit D-1.*

3. The spreadsheet attached hereto contains the name of the parties to whom notice was provided. *See Read & Stevens Exhibit D-2.*

4. **Read & Stevens Exhibit D-2** contains the information provided by the United States Postal Service on the status of the delivery of this notice as of June 18, 2024.

5. I caused a notice to be published to the party subject to this compulsory pooling proceeding. The affidavit of publication from the publication’s legal clerk with a copy of the notices of publication is attached herein. *See Read & Stevens Exhibit E.*

6. I affirm under penalty of perjury under the laws of the State of New Mexico that the foregoing statements are true and correct. I understand that this self-affirmed statement will be used as written testimony in this case. This statement is made on the date next to my signature below.

**BEFORE THE OIL CONSERVATION DIVISION  
Santa Fe, New Mexico  
Exhibit No. D  
Submitted by: Read & Stevens, Inc.  
Hearing Date: June 27, 2024  
Case No. 24522**



---

Paula M. Vance

6/20/2024

---

Date



**Paula M. Vance**  
**Associate**  
Phone (505) 988-4421  
Email: pmvance@hollandhart.com

June 7, 2024

**VIA CERTIFIED MAIL**  
**CERTIFIED RECEIPT REQUESTED**

**TO: ALL INTEREST OWNERS SUBJECT TO POOLING PROCEEDINGS**

**Re: Application of Read & Stevens, Inc. to Amend Order No. R-22752, Lea County, New Mexico: Riddler 10 Fed Com #171H and #131H**

Ladies & Gentlemen:

This letter is to advise you that Read & Stevens, Inc. has filed the enclosed application with the New Mexico Oil Conservation Division. A hearing has been requested before a Division Examiner on June 27, 2024, and the status of the hearing can be monitored through the Division’s website at <https://www.emnrd.nm.gov/ocd/>.

**The State of New Mexico Oil Conservation Division hearing will be held in a hybrid format with both in-person and virtual participation options. The hearing will be held in the Pecos Hall Hearing Room at the Wendall Chino Building, 1st Floor, 1220 South St. Francis Dr., Santa Fe, New Mexico, starting at 8:15 a.m. Virtual access to the Division’s public hearing is available as follows: <https://www.emnrd.nm.gov/ocd/hearing-info/>.**

You are not required to attend this hearing, but as an owner of an interest that may be affected by this application, you may appear and present testimony. Failure to appear at that time and become a party of record will preclude you from challenging the matter at a later date. Parties appearing in cases are required to file a Pre-hearing Statement four business days in advance of a scheduled hearing that complies with the provisions of NMAC 19.15.4.13.B.

If you have any questions about this matter, please contact Mark Hajdik at 432-257-3886 or at mark.hajdik@permianres.com.

Sincerely,

Paula M. Vance  
**ATTORNEY FOR READ & STEVENS INC.**

**BEFORE THE OIL CONSERVATION DIVISION**  
**Santa Fe, New Mexico**  
**Exhibit No. D-1**  
**Submitted by: Read & Stevens, Inc.**  
**Hearing Date: June 27, 2024**  
**Case No. 24522**

T 505.988.4421 F 505.983.6043  
110 North Guadalupe, Suite 1, Santa Fe, NM 87501-1849  
Mail to: P.O. Box 2208, Santa Fe, NM 87504-2208  
www.hollandhart.com

Alaska	Montana	Utah
Colorado	Nevada	Washington, D.C.
Idaho	New Mexico	Wyoming

Permian - Riddler wells - Case nos. 24518-24523  
Postal Delivery Report

9414811898765469603032	Abby Corporation	145 Ocean Pines Ter	Jupiter	FL	33477-9670	Your item arrived at the SANTA FE, NM 87501 post office at 11:36 am on June 17, 2024 and is ready for pickup.
9414811898765469603070	Abby Corporation	500 N Main St Ste 827	Roswell	NM	88201-4771	Your package will arrive later than expected, but is still on its way. It is currently in transit to the next facility.
9414811898765469603469	Advance Energy Partners Hat Mesa, LLC	11490 Westheimer Rd Ste 950	Houston	TX	77077-6841	Your item was delivered to a neighbor as requested at 4:20 pm on June 12, 2024 in HOUSTON, TX 77077.
9414811898765469603421	B&N Energy, LLC	PO Box 1277	Los Gatos	CA	95031	Your package will arrive later than expected, but is still on its way. It is currently in transit to the next facility.
9414811898765469603407	Thomas M. & Carolyn Beall	1414 Country Club Dr	Midland	TX	79701-5713	This is a reminder to arrange for redelivery of your item or your item will be returned to sender.
9414811898765469603490	Bernhardt Oil Corporation	12170 Jaycie Cir	Midwest City	OK	73130-8459	Your item was picked up at the post office at 1:16 pm on June 12, 2024 in OKLAHOMA CITY, OK 73110.
9414811898765469603445	Andrea Miller Bunnett	4329 Glenwick Ln	Dallas	TX	75205-1034	Your package will arrive later than expected, but is still on its way. It is currently in transit to the next facility.

Permian - Riddler wells - Case nos. 24518-24523  
Postal Delivery Report

9414811898765469603438	Carolyn J. Chester Trust dated 8/11/1995 Carolyn J. Chester, Trustee	20214 Stormy Pine Ln	Spring	TX	77379-2715	Your item was forwarded to a different address at 11:50 am on June 11, 2024 in SPRING, TX. This was because of forwarding instructions or because the address or ZIP Code on the label was incorrect.
9414811898765469603476	CBR Oil Properties LLC	PO Box 1518	Roswell	NM	88202-1518	Your item arrived at the ROSWELL, NM 88201 post office at 8:25 am on June 17, 2024 and is ready for pickup.
9414811898765469603513	Cross-N-Oil Company	604 Crossen Ranch Ln	Gainesville	TX	76240-8035	Your package will arrive later than expected, but is still on its way. It is currently in transit to the next facility.
9414811898765469603551	Jamie Dennis	PO Box 1518	Roswell	NM	88202-1518	Your package will arrive later than expected, but is still on its way. It is currently in transit to the next facility.
9414811898765469603568	DHB Partnership	8144 Walnut Hill Ln Unit 982-51	Dallas	TX	75231-4388	Your item was delivered to an individual at the address at 10:46 am on June 11, 2024 in DALLAS, TX 75231.
9414811898765469603520	Diamond Star Production Company, LLC	13660 Deering Ln	Moorpark	CA	93021-2845	Your package will arrive later than expected, but is still on its way. It is currently in transit to the next facility.

Permian - Riddler wells - Case nos. 24518-24523  
Postal Delivery Report

9414811898765469603599	Marjorie C. Echols deceased	10320 Stone Canyon Rd Unit 1068	Dallas	TX	75230-4833	Your item was returned to the sender on June 12, 2024 at 6:00 pm in DALLAS, TX 75230 because of an incorrect address.
9414811898765469603582	FISCO Inc.	1000 Louisiana St Ste 3400	Houston	TX	77002-5011	Your package will arrive later than expected, but is still on its way. It is currently in transit to the next facility.
9414811898765469603537	Jane Scisson Grimshaw	4934 E 92nd St	Tulsa	OK	74137-4020	Your item was delivered to an individual at the address at 10:50 am on June 11, 2024 in TULSA, OK 74137.
9414811898765469604251	Highland Texas Energy Company	11886 Greenville Ave Ste 106	Dallas	TX	75243-3569	Your package will arrive later than expected, but is still on its way. It is currently in transit to the next facility.
9414811898765469604220	Hillier, LLC	6046 Azalea Ln	Dallas	TX	75230-3406	Your package will arrive later than expected, but is still on its way. It is currently in transit to the next facility.
9414811898765469604206	HM Investments, Ltd.	1433 Lincoln Pl	Carrollton	TX	75006-1406	Your package will arrive later than expected, but is still on its way. It is currently in transit to the next facility.
9414811898765469604244	Laura K. Read, LLC	PO Box 21622	Albuquerque	NM	87154-1622	Your item was picked up at the post office at 12:58 pm on June 13, 2024 in ALBUQUERQUE, NM 87111.

Permian - Riddler wells - Case nos. 24518-24523  
Postal Delivery Report

9414811898765469604282	Lincoln Oil & Gas, LLC	701 Three Cross Dr	Roswell	NM	88201-7831	Your package will arrive later than expected, but is still on its way. It is currently in transit to the next facility.
9414811898765469604237	Loveless Land Holdings, LLC	PO Box 12454	Dallas	TX	75225-0454	Your package will arrive later than expected, but is still on its way. It is currently in transit to the next facility.
9414811898765469604275	Loveless Land Holdings, LLC	4023 Goodfellow Dr	Dallas	TX	75229-2811	Your item was delivered to an individual at the address at 1:46 pm on June 11, 2024 in DALLAS, TX 75229.
9414811898765469604862	Lucinda Loveless	PO Box 8	Hobbs	NM	88241-0008	Your package will arrive later than expected, but is still on its way. It is currently in transit to the next facility.
9414811898765469604824	Lucinda Loveless	1630 Vista Del Cerro	Las Cruces	NM	88007-8901	Your item was returned to the sender on June 11, 2024 at 8:15 am in LAS CRUCES, NM 88007 because the addressee was not known at the delivery address noted on the package.
9414811898765469604800	Lucinda Loveless Revocable Trust 12/21/2006	PO Box 8	Hobbs	NM	88241-0008	Your package will arrive later than expected, but is still on its way. It is currently in transit to the next facility.



Permian - Riddler wells - Case nos. 24518-24523  
Postal Delivery Report

9414811898765469604848	Jeanne Lea Miller	5817 Dexter Dr	Dallas	TX	75230-5090	Your item was delivered to an individual at the address at 3:43 pm on June 13, 2024 in DALLAS, TX 75230.
9414811898765469604886	Scott Miller	2626 Myrtle Springs Ave Ste 100	Dallas	TX	75220-2515	Your package will arrive later than expected, but is still on its way. It is currently in transit to the next facility.
9414811898765469604831	William C. Miller deceased	8222 Douglas Ave Ste 570	Dallas	TX	75225-5936	Your item was delivered to an individual at the address at 3:40 pm on June 11, 2024 in DALLAS, TX 75225.
9414811898765469604879	MRC Permian Company	5400 Lbj Fwy Ste 1500	Dallas	TX	75240-1017	Your item was delivered to the front desk, reception area, or mail room at 12:32 pm on June 11, 2024 in DALLAS, TX 75240.
9414811898765469604718	Paul L Sisk and Helen I Sisk Charitable Trust, Charles W Harris, Ruth Sowards & Alva Jo Eaton Trustees	5319 S Lewis Ave Ste 110	Tulsa	OK	74105-6536	Your item was delivered to an individual at the address at 9:59 am on June 11, 2024 in TULSA, OK 74105.
9414811898765469604756	PBEX, LLC	PO Box 10250	Midland	TX	79702-7250	Your item was picked up at the post office at 9:46 am on June 12, 2024 in MIDLAND, TX 79701.
9414811898765469604763	Pat Pruitt	PO Box 3422	Roswell	NM	88202-3422	Your item was picked up at the post office at 1:40 pm on June 17, 2024 in ROSWELL, NM 88201.

Permian - Riddler wells - Case nos. 24518-24523  
Postal Delivery Report

9414811898765469604725	Richardson Oil Company, LLC	11886 Greenville Ave Ste 106	Dallas	TX	75243-3569	Your package will arrive later than expected, but is still on its way. It is currently in transit to the next facility.
9414811898765469604701	S.N.S. Oil & Gas Properties, Inc.	PO Box 2234	Ardmore	OK	73402-2234	Your item has been delivered and is available at a PO Box at 8:38 am on June 11, 2024 in ARDMORE, OK 73402.
9414811898765469604794	S.N.S. Oil & Gas Properties, Inc.	301 W Main St Ste 550	Ardmore	OK	73401-6325	Your item was delivered to an individual at the address at 12:18 pm on June 11, 2024 in ARDMORE, OK 73401.
9414811898765469604787	Sandstone Properties, LLC	40 First Plaza Ctr NW Ste 601-N	Albuquerque	NM	87102-3355	Your item was delivered to an individual at the address at 2:01 pm on June 12, 2024 in ALBUQUERQUE, NM 87102.
9414811898765469604770	Sandstone Properties, LLC	200 3rd St NW	Albuquerque	NM	87102-3334	Your item was delivered to an individual at the address at 2:01 pm on June 12, 2024 in ALBUQUERQUE, NM 87102.
9414811898765469604916	Sealy Hutchings Cavin, Inc.	PO Box 1125	Roswell	NM	88202-1125	Your item was picked up at the post office at 1:45 pm on June 11, 2024 in ROSWELL, NM 88201.

Permian - Riddler wells - Case nos. 24518-24523  
Postal Delivery Report

9414811898765469604954	Seegers Drilling Company	12720 Hillcrest Rd Ste 530	Dallas	TX	75230-2000	Your package will arrive later than expected, but is still on its way. It is currently in transit to the next facility.
9414811898765469604923	Seegers Drilling Company	14140 Midway Rd Ste 202	Dallas	TX	75244-3672	Your item was delivered to an individual at the address at 1:37 pm on June 11, 2024 in DALLAS, TX 75244.
9414811898765469604909	Sharron Stone Trollinger Trust	6026 Meadowcreek Dr	Dallas	TX	75248-5452	Your package will arrive later than expected, but is still on its way. It is currently in transit to the next facility.
9414811898765469604947	Stevens Oil & Gas, LLC	PO Box 3087	Roswell	NM	88202-3087	Your item was picked up at the post office at 2:34 pm on June 17, 2024 in ROSWELL, NM 88201.
9414811898765469604985	David M. Stevens	3101 Diamond A Dr	Roswell	NM	88201-3420	Your item is being held at the ROSWELL, NM 88201 post office at 8:34 am on June 13, 2024. This is at the request of the customer.
9414811898765469604930	David M. Stevens	400 N Pennsylvania Ave Ste 940	Roswell	NM	88201-4779	Your package will arrive later than expected, but is still on its way. It is currently in transit to the next facility.
9414811898765469604978	N.L. Stevens III	1000 Louisiana St Ste 3400	Houston	TX	77002-5011	Your package will arrive later than expected, but is still on its way. It is currently in transit to the next facility.

Permian - Riddler wells - Case nos. 24518-24523  
Postal Delivery Report

9414811898765469604619	Tierra Encantada, LLC	PO Box 811	Roswell	NM	88202-0811	Your item was picked up at the post office at 1:11 pm on June 11, 2024 in ROSWELL, NM 88201.
9414811898765469604657	Turner Royalties, LLC	16A Brass Horse Rd	Santa Fe	NM	87508	Your package will arrive later than expected, but is still on its way. It is currently in transit to the next facility.
9414811898765469604664	Turner Royalties, LLC	1610 Wynkoop St Ste 200	Denver	CO	80202-1135	Your package will arrive later than expected, but is still on its way. It is currently in transit to the next facility.
9414811898765469604626	Union Hill Oil & Gas Co., Inc.	7712 Glenshannon Cir	Dallas	TX	75225-2054	Your item was delivered to an individual at the address at 2:56 pm on June 11, 2024 in DALLAS, TX 75225.
9414811898765469604602	Weimer, Inc.	6842 N Baltusrol Ln	Charlotte	NC	28210-7364	Your item was delivered to an individual at the address at 12:19 pm on June 11, 2024 in CHARLOTTE, NC 28210.
9414811898765469604695	Wood, III Wood Family Non-Exempt Trust FBO James Ralph James Ralph Wood, III, Sole Trustee	7278 Lane Park Dr	Dallas	TX	75225-2470	Your item was returned to the sender at 1:08 pm on June 11, 2024 in DALLAS, TX 75225 because the forwarding order for this address is no longer valid.
9414811898765469604688	Thomas M. & Carolyn Beall	PO Box 3098	Midland	TX	79702-3098	Your package will arrive later than expected, but is still on its way. It is currently in transit to the next facility.

Permian - Riddler wells - Case nos. 24518-24523  
Postal Delivery Report

9414811898765469604633	Earthstone Permian LLC	1400 Woodloch Forest Dr Ste 300	The Woodlands	TX	77380-1197	Your item was delivered to an individual at the address at 1:08 pm on June 11, 2024 in SPRING, TX 77380.
9414811898765469604671	Bowtie Slash Energy, Inc.	3140 Kessler Pl	Roswell	NM	88201	We now anticipate delivery of your package the next business day. We apologize for the delay.
9414811898765469604114	Andrea Miller Bunnett	4329 Glenwick Ln	Dallas	TX	75205-1034	Your package will arrive later than expected, but is still on its way. It is currently in transit to the next facility.
9414811898765469604152	Joseph Cox, et ux	1411 Churchill Ave	Wolfforth	TX	79382-3306	Your item was delivered to an individual at the address at 12:04 pm on June 11, 2024 in WOLFFORTH, TX 79382.
9414811898765469604169	High Divide, LLC	5750 Swiss Ave	Dallas	TX	75214-4637	Your item was picked up at the post office at 9:25 am on June 12, 2024 in DALLAS, TX 75214.
9414811898765469604121	Prospector, LLC	PO Box 429	Roswell	NM	88202-0429	Your item was picked up at the post office at 10:48 am on June 11, 2024 in ROSWELL, NM 88201.
9414811898765469604107	Glenda L. Richter	9 Willowood St	Dallas	TX	75205-3829	Your item was delivered to an individual at the address at 11:52 am on June 11, 2024 in DALLAS, TX 75205.

Permian - Riddler wells - Case nos. 24518-24523  
Postal Delivery Report

9414811898765469604190	Paul Seegers	12720 Hillcrest Rd Ste 530	Dallas	TX	75230-2000	Your package will arrive later than expected, but is still on its way. It is currently in transit to the next facility.
9414811898765469604145	Marion T. Turner	21 Arroyo Hondo Trl	Santa Fe	NM	87508	Your package will arrive later than expected, but is still on its way. It is currently in transit to the next facility.
9414811898765469604138	Western Oil Company, Inc.	1762 Queens Hwy	Carlsbad	NM	88220-9476	Your item was delivered to an individual at the address at 10:28 am on June 11, 2024 in CARLSBAD, NM 88220.
9414811898765469604176	Chevron U.S.A., Inc.	6301 Deauville	Midland	TX	79706-2964	Your item was delivered to an individual at the address at 12:09 pm on June 11, 2024 in MIDLAND, TX 79706.
9414811898765469604312	Joann E. Jensen Family Trust	1702 NW Ridge Rd	Ankeny	IA	50023-6704	Your item was delivered to an individual at the address at 12:09 pm on June 12, 2024 in ANKENY, IA 50023.
9414811898765469604350	Sunburst Energy, LLC	400 N Pennsylvania Ave Ste 1000	Roswell	NM	88201-4780	Your package will arrive later than expected, but is still on its way. It is currently in transit to the next facility.



# Affidavit of Publication

STATE OF NEW MEXICO  
COUNTY OF LEA

I, Daniel Russell, Publisher of the Hobbs News-Sun, a newspaper published at Hobbs, New Mexico, solemnly swear that the clipping attached hereto was published in the regular and entire issue of said newspaper, and not a supplement thereof for a period of 1 issue(s).

Beginning with the issue dated  
June 13, 2024  
and ending with the issue dated  
June 13, 2024.



Publisher

Sworn and subscribed to before me this  
13th day of June 2024.



Business Manager

My commission expires

January 29, 2027

STATE OF NEW MEXICO  
(Seal) NOTARY PUBLIC  
GUSSIE RUTH BLACK  
COMMISSION # 1087526  
COMMISSION EXPIRES 01/29/2027

This newspaper is duly qualified to publish legal notices or advertisements within the meaning of Section 3, Chapter 167, Laws of 1937 and payment of fees for said publication has been made.

## LEGAL NOTICE June 13, 2024

STATE OF NEW MEXICO  
ENERGY, MINERALS AND NATURAL RESOURCES DEPARTMENT  
OIL CONSERVATION DIVISION  
SANTA FE, NEW MEXICO

The State of New Mexico, Energy Minerals and Natural Resources Department, Oil Conservation Division ("Division") hereby gives notice that the Division will hold public hearings before a hearing examiner on the below listed cases. The hearings will be conducted in a hybrid fashion, both in-person at the Energy, Minerals, Natural Resources Department, Wendell Chino Building, Pecos Hall, 1220 South St. Francis Drive, 1st Floor, Santa Fe, NM 87505 and via the MS Teams virtual meeting platform (sign-in information below) on Thursday, June 27, 2024, at 8:30 a.m.

To participate in the hearings, see the instructions posted below. The docket may be viewed electronically on the Division's website, <http://www.emnrd.state.nm.us/OCD/hearings.html> or obtained from the OCD law clerk, at (505) 469-5527 or [freya.tschantz@emnrd.nm.gov](mailto:freya.tschantz@emnrd.nm.gov).

Documents filed in these cases may be viewed at <http://ocdimage.emnrd.state.nm.us/imaging/CaseFileCriteria.aspx>.

If you are an individual with a disability who needs a reader, amplifier, qualified sign language interpreter, or other form of auxiliary aid or service to attend or participate in a hearing, contact the OCD law clerk using the contact information above, or at the New Mexico Relay Network, 1-800-659-1779, no later than Monday, June 17, 2024.

Persons may view and participate in the hearings through the following link:  
[www.microsoft.com/en-us/microsoft-teams/join-a-meeting](http://www.microsoft.com/en-us/microsoft-teams/join-a-meeting)  
Meeting ID: 297 546 029 690  
Passcode: HEGYJT

Dial in by phone:  
+1 505-312-4308, 367265738#  
-or-  
(505) 312-4308  
Phone conference ID: 367 265 738#

**STATE OF NEW MEXICO TO:**  
All named parties and persons  
having any right, title, interest  
or claim in the following case  
and notice to the public.

(NOTE: All land descriptions herein refer to the New Mexico Principal Meridian whether or not so stated.)

To: All affected interest owners, including: Abby Corporation; Advance Energy Partners Hat Mesa, LLC; B&N Energy, LLC; Thomas M. & Carolyn Beall, their heirs and devisees; Bernhard Oil Corporation; Andrea Miller Bunnett, her heirs and devisees; Carolyn J. Chester Trust dated 8/11/1995 Carolyn J. Chester, Trustee; CBR Oil Properties LLC; Cross-N-Oil Company; Jamie Dennis, his or her heirs and devisees; DHB Partnership; DiamondStar Production Company, LLC; Marjorie C. Echols (deceased), her heirs and devisees; FISCO Inc.; Jane Scisson Grimshaw, her heirs and devisees; Highland Texas Energy Company; Hillier, LLC; HM Investments, Ltd.; Laura K. Read, LLC; Lincoln Oil & Gas, LLC; Loveless Land Holdings, LLC; Lucinda Loveless, her heirs and devisees; Lucinda Loveless Revocable Trust 12/21/2006; Jeanne Lea Miller, her heirs and devisees; Scott Miller, his heirs and devisees; William C. Miller (deceased), his heirs and devisees; MRC Permian Company; Paul L. Sisk and Helen I. Sisk Charitable Trust Charles W. Harris, Ruth Sowards, & Alva Jo Eaton, Trustees; PBEX, LLC; Pat Pruitt, his heirs and devisees; Richardson Oil Company, LLC; S.N.S. Oil & Gas Properties, Inc.; Sandstone Properties, LLC; Sealy Hutchings Cavin, Inc.; Seegers Drilling Company; Sharron Stone Trollinger Trust; Stevens Oil & Gas, LLC; David M. Stevens, his heirs and devisees; N.L. Stevens, III, his or her heirs and devisees; Tierra Encantada, LLC; Turner Royalties, LLC; Union Hill Oil & Gas Co., Inc.; Welmer, Inc.; Wood Family Non-Exempt Trust FBO James Ralph Wood, III James Ralph Wood, III, Sole Trustee; Thomas M. & Carolyn Beall, their heirs and devisees; Earthstone Permian LLC; Bowtie Slash Energy, Inc.; Andrea Miller Bunnett, her heirs and devisees; Joseph Cox et ux, his heirs and devisees; High Divide, LLC; Prospector, LLC; Glenda L. Richter, her heirs and devisees; Paul Seegers, his heirs and devisees; Marion T. Turner, her heirs and devisees; Western Oil Company, Inc.; Chevron U.S.A., Inc.; Joann E. Jensen Family Trust; Sunburst Energy, LLC.

Case No. 24522: Application of Read & Stevens, Inc. to Amend Order No. R-22752, Lea County, New Mexico. Applicant in the above-styled cause seeks a year extension of time for drilling the wells under Order No. R-22752. The Unit is comprised of the W/2 W/2 of Section 10, Township 20 South, Range 34 East, NMPM, Lea County, New Mexico. Order No. R-22752 pooled the uncommitted interests in the Bone Spring formation and dedicated the Unit to the proposed initial Riddler 10 Fed Com #171H (API No. 30-025-PENDING) and Riddler 10 Fed Com #131H (API No. 30-025-PENDING), both to be horizontally drilled from a surface location in the NW/4 NW/4 (Unit D) of Section 10, to a bottom hole location in the SW/4 SW/4 (Unit M) of Section 10. Said area is located 24 miles Southwest of Hobbs, New Mexico.  
#00291240

67100754

00291240

HOLLAND & HART LLC  
110 N GUADALUPE ST., STE. 1  
SANTA FE, NM 87501

BEFORE THE OIL CONSERVATION DIVISION  
Santa Fe, New Mexico

Exhibit No. E

Submitted by: Read & Stevens, Inc.

Hearing Date: June 27, 2024

Case No. 24522