

**BEFORE THE OIL CONSERVATION DIVISION
EXAMINER HEARING JUNE 27, 2024**

CASE NO. 24523

RIDDLER 10 FED COM #172H & #132H WELLS

LEA COUNTY, NEW MEXICO

READ & STEVENS, INC.

PERMIAN
RESOURCES

**STATE OF NEW MEXICO
ENERGY, MINERALS AND NATURAL RESOURCES DEPARTMENT
OIL CONSERVATION DIVISION**

**APPLICATION OF READ AND STEVENS, INC.
TO AMEND ORDER NO. R-22753,
LEA COUNTY, NEW MEXICO.**

**CASE NO. 24523
ORDER NO. R-22753**

TABLE OF CONTENTS

- **Read & Stevens Exhibit A:** Extension Application
- **Read & Stevens Exhibit B:** Original Pooling Orders
- **Read & Stevens Exhibit C:** Self-Affirmed Statement from Mark Hadjik, Landman
 - **Read & Stevens Exhibit C-1:** Update Pooling Exhibit
- **Read & Stevens Exhibit D:** Self-Affirmed Statement of Notice
 - **Read & Stevens Exhibit D-1:** Sample Notice Letter to All Interested Parties
 - **Read & Stevens Exhibit D-2:** Mail Tracking Report
- **Read & Stevens Exhibit E:** Affidavit of Publication

**STATE OF NEW MEXICO
ENERGY, MINERALS AND NATURAL RESOURCES DEPARTMENT
OIL CONSERVATION DIVISION**

**APPLICATION OF READ AND STEVENS, INC.
TO AMEND ORDER NO. R-22753,
LEA COUNTY, NEW MEXICO.**

**CASE NO. 24523
ORDER NO. R-22753**

APPLICATION

Read & Stevens, Inc., (“Read & Stevens” or “Applicant”), through its undersigned attorneys, hereby files this application with the Oil Conservation Division to amend Order No. R-22753 (“Order”) to allow for an extension of time for drilling the proposed initial wells under the Order. In support of its application, Read & Stevens states:

1. Division Order No. R-22753, entered on June 15, 2023, in Case No. 23529, created a standard 160-acre, more or less, horizontal well spacing unit comprised of the E/2 W/2 of Section 10, Township 20 South, Range 34 East, NMPM, Lea County, New Mexico (the “Unit”), and designated Read & Stevens as operator of the Unit.
2. Order No. R-22753 further pooled the uncommitted interests in the Bone Spring formation (Teas; Bone Spring [58960]) in the Unit and dedicated the Unit to the proposed initial **Riddler 10 Fed Com #172H** (API No. 30-025-PENDING) and **Riddler 10 Fed Com #132H** (API No. 30-025-PENDING).
3. Applicant requests that Order No. R-22753 be re-opened and amended to allow Applicant additional time to commence drilling the wells under the Order.
4. There is good cause for Applicant’s request for an extension of time to drill.

**BEFORE THE OIL CONSERVATION DIVISION
Santa Fe, New Mexico
Exhibit No. A
Submitted by: Read & Stevens, Inc.
Hearing Date: June 27, 2024
Case No. 24523**

5. Under the Order, Applicant would be required to commence drilling the wells by June 16, 2024, and therefore, asks for the deadline to commence drilling the wells be extended for a year, to June 16, 2025.

WHEREFORE, Applicant requests that this application be set for hearing before an Examiner of the Oil Conservation Division on June 13, 2024, and, after notice and hearing as required by law, the Division enter an order extending the time for Read & Stevens to commence drilling the proposed initial wells under the Order.

Respectfully submitted,

HOLLAND & HART LLP

By:  _____

Michael H. Feldewert
Adam G. Rankin
Paula M. Vance
Post Office Box 2208
Santa Fe, NM 87504
505-988-4421
505-983-6043 Facsimile
mfeldewert@hollandhart.com
agrarkin@hollandhart.com
pmvance@hollandhart.com

ATTORNEYS FOR READ & STEVENS, INC.

CASE _____ : **Application of Read & Stevens, Inc. to Amend Order No. R-22753, Lea County, New Mexico.** Applicant in the above-styled cause seeks a year extension of time for drilling the wells under Order No. R-22753. The Unit is comprised of the E/2 W/2 of Section 10, Township 20 South, Range 34 East, NMPM, Lea County, New Mexico. Order No. R-22753 pooled the uncommitted interests in the Bone Spring formation and dedicated the Unit to the proposed initial **Riddler 10 Fed Com #172H** (API No. 30-025-PENDING) and **Riddler 10 Fed Com #132H** (API No. 30-025-PENDING), both to be horizontally drilled from a surface location in the NW/4 NW/4 (Unit D) of Section 10, to a bottom hole location in the SE/4 SW/4 (Unit N) of Section 10. Said area is located 24 miles Southwest of Hobbs, New Mexico.

**STATE OF NEW MEXICO
ENERGY, MINERALS AND NATURAL RESOURCES DEPARTMENT
OIL CONSERVATION DIVISION**

**IN THE MATTER OF APPLICATION FOR
COMPULSORY POOLING SUBMITTED BY
READ AND STEVENS, INC.**

**CASE NO. 23529
ORDER NO. R-22753**

ORDER

The Director of the New Mexico Oil Conservation Division (“OCD”), having heard this matter through a Hearing Examiner on June 01, 2023, and after considering the testimony, evidence, and recommendation of the Hearing Examiner, issues the following Order.

FINDINGS OF FACT

1. Read and Stevens, Inc. (“Operator”) submitted an application (“Application”) to compulsory pool the uncommitted oil and gas interests within the spacing unit (“Unit”) described in Exhibit A. Operator seeks to be designated the operator of the Unit.
2. Operator will dedicate the well(s) described in Exhibit A (“Well(s)”) to the Unit.
3. Operator proposes the supervision and risk charges for the Well(s) described in Exhibit A.
4. Operator identified the owners of uncommitted interests in oil and gas minerals in the Unit and provided evidence that notice was given.
5. The Application was heard by the Hearing Examiner on the date specified above, during which Operator presented evidence through affidavits in support of the Application. No other party presented evidence at the hearing.

CONCLUSIONS OF LAW

6. OCD has jurisdiction to issue this Order pursuant to NMSA 1978, Section 70-2-17.
7. Operator is the owner of an oil and gas working interest within the Unit.
8. Operator satisfied the notice requirements for the Application and the hearing as required by 19.15.4.12 NMAC.
9. OCD satisfied the notice requirements for the hearing as required by 19.15.4.9 NMAC.
10. Operator has the right to drill the Well(s) to a common source of supply at the depth(s) and location(s) in the Unit described in Exhibit A.

**BEFORE THE OIL CONSERVATION DIVISION
Santa Fe, New Mexico
Exhibit No. B
Submitted by: Read & Stevens, Inc.
Hearing Date: June 27, 2024
Case No. 24523**

11. The Unit contains separately owned uncommitted interests in oil and gas minerals.
12. Some of the owners of the uncommitted interests have not agreed to commit their interests to the Unit.
13. The pooling of uncommitted interests in the Unit will prevent waste and protect correlative rights, including the drilling of unnecessary wells.
14. This Order affords to the owner of an uncommitted interest the opportunity to produce his just and equitable share of the oil or gas in the pool.

ORDER

15. The uncommitted interests in the Unit are pooled as set forth in Exhibit A.
16. The Unit shall be dedicated to the Well(s) set forth in Exhibit A.
17. Operator is designated as operator of the Unit and the Well(s).
18. If the location of a well will be unorthodox under the spacing rules in effect at the time of completion, Operator shall obtain the OCD's approval for a non-standard location in accordance with 19.15.16.15(C) NMAC.
19. If the Unit is a non-standard horizontal spacing unit which has not been approved under this Order, Operator shall obtain the OCD's approval for a non-standard horizontal spacing unit in accordance with 19.15.16.15(B)(5) NMAC.
20. The Operator shall commence drilling the Well(s) within one year after the date of this Order, and complete each Well no later than one (1) year after the commencement of drilling the Well.
21. This Order shall terminate automatically if Operator fails to comply with Paragraph 20 unless Operator obtains an extension by amending this Order for good cause shown.
22. The infill well requirements in 19.15.13.9 NMAC through 19.15.13.12 NMAC shall be applicable.
23. Operator shall submit each owner of an uncommitted working interest in the pool ("Pooled Working Interest") an itemized schedule of estimated costs to drill, complete, and equip the well ("Estimated Well Costs").
24. No later than thirty (30) days after Operator submits the Estimated Well Costs, the owner of a Pooled Working Interest shall elect whether to pay its share of the Estimated Well Costs or its share of the actual costs to drill, complete and equip the well ("Actual Well Costs") out of production from the well. An owner of a Pooled

CASE NO. 23529
ORDER NO. R-22753

Page 2 of 7

Working Interest who elects to pay its share of the Estimated Well Costs shall render payment to Operator no later than thirty (30) days after the expiration of the election period, and shall be liable for operating costs, but not risk charges, for the well. An owner of a Pooled Working Interest who fails to pay its share of the Estimated Well Costs or who elects to pay its share of the Actual Well Costs out of production from the well shall be considered to be a "Non-Consenting Pooled Working Interest."

25. No later than one hundred eighty (180) days after Operator submits a Form C-105 for a well, Operator shall submit to each owner of a Pooled Working Interest an itemized schedule of the Actual Well Costs. The Actual Well Costs shall be considered to be the Reasonable Well Costs unless an owner of a Pooled Working Interest files a written objection no later than forty-five (45) days after receipt of the schedule. If an owner of a Pooled Working Interest files a timely written objection, OCD shall determine the Reasonable Well Costs after public notice and hearing.
26. No later than sixty (60) days after the expiration of the period to file a written objection to the Actual Well Costs or OCD's order determining the Reasonable Well Costs, whichever is later, each owner of a Pooled Working Interest who paid its share of the Estimated Well Costs shall pay to Operator its share of the Reasonable Well Costs that exceed the Estimated Well Costs, or Operator shall pay to each owner of a Pooled Working Interest who paid its share of the Estimated Well Costs its share of the Estimated Well Costs that exceed the Reasonable Well Costs.
27. The reasonable charges for supervision to drill and produce a well ("Supervision Charges") shall not exceed the rates specified in Exhibit A, provided however that the rates shall be adjusted annually pursuant to the COPAS form entitled "Accounting Procedure-Joint Operations."
28. No later than within ninety (90) days after Operator submits a Form C-105 for a well, Operator shall submit to each owner of a Pooled Working Interest an itemized schedule of the reasonable charges for operating and maintaining the well ("Operating Charges"), provided however that Operating Charges shall not include the Reasonable Well Costs or Supervision Charges. The Operating Charges shall be considered final unless an owner of a Pooled Working Interest files a written objection no later than forty-five (45) days after receipt of the schedule. If an owner of a Pooled Working Interest files a timely written objection, OCD shall determine the Operating Charges after public notice and hearing.
29. Operator may withhold the following costs and charges from the share of production due to each owner of a Pooled Working Interest who paid its share of the Estimated Well Costs: (a) the proportionate share of the Supervision Charges; and (b) the proportionate share of the Operating Charges.

30. Operator may withhold the following costs and charges from the share of production due to each owner of a Non-Consenting Pooled Working Interest: (a) the proportionate share of the Reasonable Well Costs; (b) the proportionate share of the Supervision and Operating Charges; and (c) the percentage of the Reasonable Well Costs specified as the charge for risk described in Exhibit A.
31. Operator shall distribute a proportionate share of the costs and charges withheld pursuant to paragraph 29 to each Pooled Working Interest that paid its share of the Estimated Well Costs.
32. Each year on the anniversary of this Order, and no later than ninety (90) days after each payout, Operator shall provide to each owner of a Non-Consenting Pooled Working Interest a schedule of the revenue attributable to a well and the Supervision and Operating Costs charged against that revenue.
33. Any cost or charge that is paid out of production shall be withheld only from the share due to an owner of a Pooled Working Interest. No cost or charge shall be withheld from the share due to an owner of a royalty interests. For the purpose of this Order, an unleased mineral interest shall consist of a seven-eighths (7/8) working interest and a one-eighth (1/8) royalty interest.
34. Except as provided above, Operator shall hold the revenue attributable to a well that is not disbursed for any reason for the account of the person(s) entitled to the revenue as provided in the Oil and Gas Proceeds Payment Act, NMSA 1978, Sections 70-10-1 *et seq.*, and relinquish such revenue as provided in the Uniform Unclaimed Property Act, NMSA 1978, Sections 7-8A-1 *et seq.*
35. The Unit shall terminate if (a) the owners of all Pooled Working Interests reach a voluntary agreement; or (b) the well(s) drilled on the Unit are plugged and abandoned in accordance with the applicable rules. Operator shall inform OCD no later than thirty (30) days after such occurrence.
36. OCD retains jurisdiction of this matter for the entry of such orders as may be deemed necessary.

**STATE OF NEW MEXICO
OIL CONSERVATION DIVISION**



DYLAN M. FUGE
DIRECTOR
DMF/hat

Date: 6/15/2023

CASE NO. 23529
ORDER NO. R-22753

Page 4 of 7

Exhibit A

| COMPULSORY POOLING APPLICATION CHECKLIST | |
|----------------------------------------------------------------------------------------------------------------------------------------------------|---------------------------------------------------------------------------------------|
| ALL INFORMATION IN THE APPLICATION MUST BE SUPPORTED BY SIGNED AFFIDAVITS | |
| Case: 23529 | APPLICANT'S RESPONSE |
| Date | June 1, 2023 |
| Applicant | Read & Stevens, Inc. |
| Designated Operator & OGRID (affiliation if applicable) | Permian Resources Operating, LLC (372165) |
| Applicant's Counsel: | Holland & Hart LLP |
| Case Title: | APPLICATION OF READ & STEVENS, INC. FOR COMPULSORY POOLING, LEA COUNTY, NEW MEXICO |
| Entries of Appearance/Intervenors: | Sandstone Properties, LLC |
| Well Family | Riddler |
| Formation/Pool | |
| Formation Name(s) or Vertical Extent: | Bone Spring formation |
| Primary Product (Oil or Gas): | Oil |
| Pooling this vertical extent: | N/A |
| Pool Name and Pool Code: | Teas; Bone Spring (58960) |
| Well Location Setback Rules: | Statewide setbacks |
| Spacing Unit | |
| Type (Horizontal/Vertical) | Horizontal |
| Size (Acres) | 160-acre, more or less |
| Building Blocks: | 40 acres |
| Orientation: | Standup |
| Description: TRS/County | E/2 W/2 of Section 10, Township 20 South, Range 34 East, NMPM, Lea County, New Mexico |
| Standard Horizontal Well Spacing Unit (Y/N), If No, describe and is approval of non-standard unit requested in this application? | Yes |
| Other Situations | |
| Depth Severance: Y/N. If yes, description | N/A |
| Proximity Tracts: If yes, description | No |
| Proximity Defining Well: if yes, description | No |
| Applicant's Ownership in Each Tract | Exhibit A-2 |
| Well(s) | |
| Name & API (if assigned), surface and bottom hole location, footages, completion target, orientation, completion status (standard or non-standard) | Add wells as needed |

Released to Imaging: 5/31/2023 8:15:45 AM

CASE NO. 23529
ORDER NO. R-22753


| | |
|--------------------------------------------------------------------------------------------------------------------------------------------------|-------------------------------------------------------------------------------------------------------------------------------------------------------------------------------------------------------------------------------------------------------------------|
| Well #1 <i>Received by OCD: 5/30/2023 6:22:18 PM</i> | Riddler 10 Fed Com 172H: SHL: 230' FNL, 619' FWL (Unit D) of Section 10 BHL: 10' FSL, 2,310' FWL (Unit N) of Section 10 Completion Target: Bone Spring formation Well Orientation: North-South Completion Location expected to be: Standard |
| Well #2 | Riddler 10 Fed Com 132H: SHL: 230' FNL, 586' FWL (Unit D) of Section 10 BHL: 10' FSL, 1,650' FWL (Unit N) of Section 10 Completion Target: Bone Spring formation Well Orientation: North-South Completion Location expected to be: Standard |
| Horizontal Well First and Last Take Points | Exhibit A-1 |
| Completion Target (Formation, TVD and MD) | Exhibit A-3 |
| AFE Capex and Operating Costs | |
| Drilling Supervision/Month \$ | \$8,000 |
| Production Supervision/Month \$ | \$800 |
| Justification for Supervision Costs | Exhibit A |
| Requested Risk Charge | 200% |
| Notice of Hearing | |
| Proposed Notice of Hearing | See Application |
| Proof of Mailed Notice of Hearing (20 days before hearing) | Exhibit C |
| Proof of Published Notice of Hearing (10 days before hearing) | Exhibit D |
| Ownership Determination | |
| Land Ownership Schematic of the Spacing Unit | Exhibit A-2 |
| Tract List (including lease numbers and owners) | Exhibit A-2 |
| If approval of Non-Standard Spacing Unit is requested, Tract List (including lease numbers and owners) of Tracts subject to notice requirements. | N/A |
| Pooled Parties (including ownership type) | Exhibit A-2 |
| Unlocatable Parties to be Pooled | N/A |
| Ownership Depth Severance (including percentage above & below) | N/A |
| Joinder | |
| Sample Copy of Proposal Letter | Exhibit A-3 |
| List of Interest Owners (ie Exhibit A of JOA) | Exhibit A-2 |
| Chronology of Contact with Non-Joined Working Interests | Exhibit A-4 |
| Overhead Rates In Proposal Letter | Exhibit A-3 |
| Cost Estimate to Drill and Complete | Exhibit A-3 |
| Cost Estimate to Equip Well | Exhibit A-3 |
| Cost Estimate for Production Facilities | Exhibit A-3 |

Page 4 of 4

Released to Imaging: 5/31/2023 8:15:45 AM

CASE NO. 23529
ORDER NO. R-22753

Page 6 of 7

| | | |
|------------------------------------------------------------------------------------------------------------------|--------------------------------------------------------------------------------------|--------------------|
| <i>Received by OCD: 5/30/2023 6:22:18 PM</i> | | <i>Page 5 of 4</i> |
| Geology | | |
| Summary (including special considerations) | Exhibit B | |
| Spacing Unit Schematic | Exhibit B-1 | |
| Gunbarrel/Lateral Trajectory Schematic | Exhibit B-6 | |
| Well Orientation (with rationale) | Exhibit B | |
| Target Formation | Exhibit B, B-5 | |
| HSU Cross Section | Exhibit B-3, B-4, B-5 | |
| Depth Severance Discussion | N/A | |
| Forms, Figures and Tables | | |
| C-102 | Exhibit A-1 | |
| Tracts | Exhibit A-2 | |
| Summary of Interests, Unit Recapitulation (Tracts) | Exhibit A-2 | |
| General Location Map (including basin) | Exhibit B-1 | |
| Well Bore Location Map | Exhibit B-1, B-2 | |
| Structure Contour Map - Subsea Depth | Exhibit B-3, B-4 | |
| Cross Section Location Map (including wells) | Exhibit B-2, B-3, B-4, B-5 | |
| Cross Section (including Landing Zone) | Exhibit B-2, B-3, B-4, B-5 | |
| Additional Information | | |
| Special Provisions/Stipulations | N/A | |
| CERTIFICATION: I hereby certify that the information provided in this checklist is complete and accurate. | | |
| Printed Name (Attorney or Party Representative): | Paula M Vance | |
| Signed Name (Attorney or Party Representative): |  | |
| Date: | 5/30/2023 | |

Released to Imaging: 5/31/2023 8:15:45 AM

CASE NO. 23529
ORDER NO. R-22753

Page 7 of 7

STATE OF NEW MEXICO
ENERGY, MINERALS AND NATURAL RESOURCES DEPARTMENT
OIL CONSERVATION DIVISION

APPLICATION OF READ AND STEVENS, INC.
TO AMEND ORDER NO. R-22753,
LEA COUNTY, NEW MEXICO.

CASE NO. 24523
ORDER NO. R-22753

SELF-AFFIRMED STATEMENT OF MARK HAJDIK

1. My name is Mark Hajdik. I work for Permian Resources Operating, LLC (“Permian”) an affiliate of Read and Stevens, Inc. (“Read and Stevens”), as a Landman.

2. I have previously testified before the New Mexico Oil Conservation Division (“Division”) as an expert witness in petroleum land matters. My credentials as a petroleum landman have been accepted by the Division and made a matter of record.

3. I am familiar with the application filed by Read and Stevens in this case, and I am familiar with the status of the lands in the subject area.

4. On June 15, 2023, the Division issued Order R-22753 (“Pooling Order”) in Case No. 23529 pooling the uncommitted interests in the Bone Spring formation (Teas; Bone Spring [58960]) underlying a standard 160-acre, more or less, horizontal well spacing unit comprised of the E/2 W/2 of Section 10, Township 20 South, Range 34 East, NMPM, Lea County, New Mexico. Permian is the designated operator under the Pooling Order and the pooled spacing unit is initially dedicated to the proposed **Riddler 10 Fed Com #172H** (API No. 30-025-PENDING) and **Riddler 10 Fed Com #132H** (API No. 30-025-PENDING).

5. Permian is eager to develop this acreage and filed its application for a federal APD for the initial well in May of 2023. Once the BLM approves Permian’s previously filed federal APD, Permian intends to promptly drill the initial wells under the order, with an anticipated spud

BEFORE THE OIL CONSERVATION DIVISION
Santa Fe, New Mexico
Exhibit No. C
Submitted by: Read & Stevens, Inc.
Hearing Date: June 27, 2024
Case No. 24523

date in Q3 2024. Good cause therefore exists to extend the deadline to commence drilling under the order for a year, until June 16, 2025.

6. All of the working interest parties from the original Pooling Order are the same except Alpha Energy Partners II has acquired the interest of Union Hill Oil and Gas and Joseph A. Cox, et ux. **Read and Stevens Exhibit C-1** is an updated copy of the pooling exhibit.

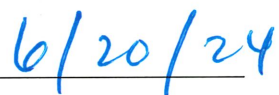
7. None of the working interest owners that remain subject to these pooling orders have been asked at this time to make an election on the applicable wells, or to pay their estimated share of the costs to drill, complete and equip the applicable wells.

8. The granting of this application will prevent waste and protect correlative rights.

9. I affirm under penalty of perjury under the laws of the State of New Mexico that the foregoing statements are true and correct. I understand that this self-affirmed statement will be used as written testimony in this case. This statement is made on the date next to my signature below.



Mark Hajdik

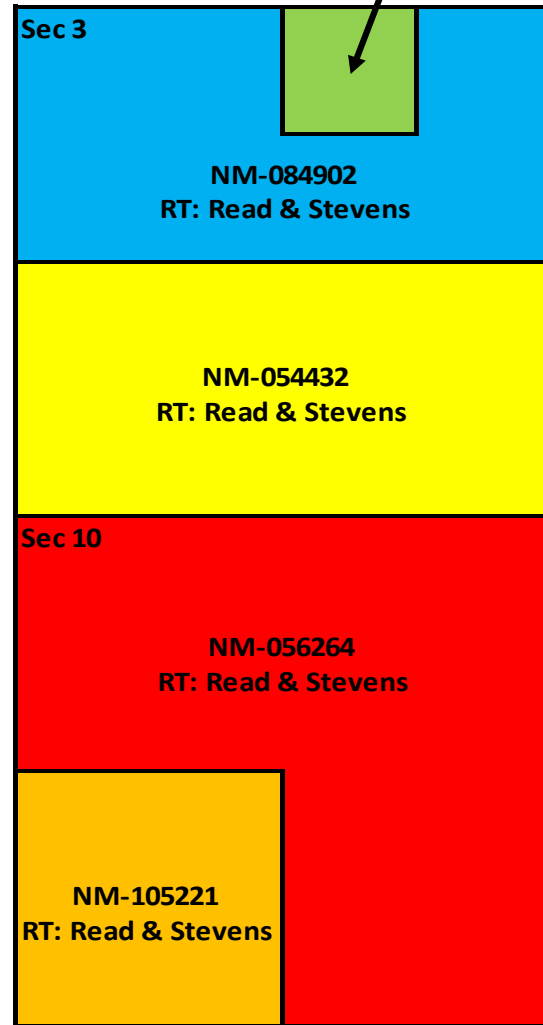
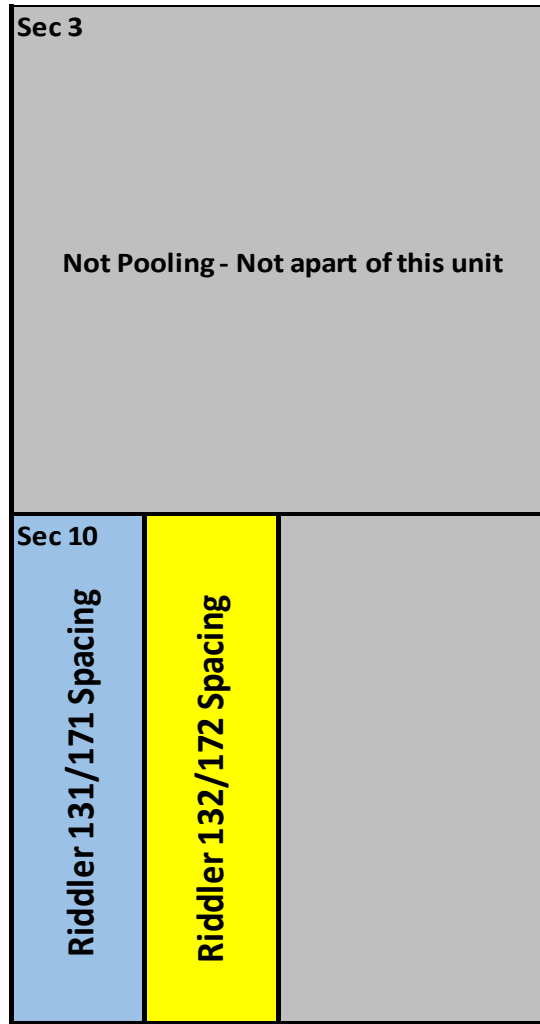


Date

Land Exhibit: Ridder Federal Com 131H, 132H, 171H, 172H

Section 10: W2, T20S-R34E, Lea Co., NM

NM-028880
 RT: Chisholm Energy Agent, Inc.



| Pooled List: | | Documents Sent | | | Notes |
|-------------------------------------------------|----------|----------------|-----|----------|------------------|
| Owner | Pooling? | Proposal | JOA | Com Agmt | |
| Permian Resources Operating, LLC | N/A | N/A | N/A | N/A | |
| Read & Stevens, Inc. | N/A | N/A | N/A | N/A | |
| Chisholm Energy Agent, Inc. | Y | N | N | Y | Pooling RT only |
| Citation 1987-II Investment LP | Y | Y | Y | Y | |
| Stevens Oil and Gas, LLC | Y | Y | Y | Y | To sign sign JOA |
| Abby Corporation | Y | Y | Y | Y | |
| MRC Permian Co. | Y | Y | Y | Y | |
| Advance Energy Partners Hat Mesa LLC | Y | Y | Y | Y | |
| CBR Oil Properties, LLC | Y | Y | Y | Y | |
| First Century Oil | N | N | N | N | |
| Sandstone Properties | Y | Y | Y | Y | |
| Bernhardt Oil Corp | Y | Y | Y | Y | |
| Cross-N-Oil Co | Y | Y | Y | Y | |
| FISCO, Inc. | Y | Y | Y | Y | To sign sign JOA |
| Westway Petro Four | Y | Y | Y | Y | |
| Seegers Drilling Company | Y | Y | Y | Y | |
| NL Stevens III | Y | Y | Y | Y | To sign sign JOA |
| B&N Energy, LLC | Y | Y | Y | Y | |
| PBEX, LLC | Y | Y | Y | Y | |
| Jane S. Grimshaw | Y | Y | Y | Y | |
| Judy S. Ferreri | Y | Y | Y | Y | |
| Paul L. Sisk and Helen I. Sisk Charitable Trust | Y | Y | Y | Y | |
| Alpha Energy Partners II* | Y | Y | Y | Y | |
| SNS Oil and Gas | Y | Y | Y | Y | |
| Thomas & Carolyn Beall | Y | Y | Y | Y | |
| Diamond Star Production Co. LLC | Y | Y | Y | Y | |
| Lincoln Oil and Gas | Y | Y | Y | Y | |
| Sharron Stone Trollinger Trust | Y | Y | Y | Y | |
| Tierra Encantada, LLC | Y | Y | Y | Y | |
| Sealy Hutch Cavin | Y | Y | Y | Y | |
| Turner Royalties | Y | Y | Y | Y | |
| Loveless land Holdings LLC | Y | Y | Y | Y | |
| Highland (Texas) Energy Co | Y | Y | Y | Y | |
| Hillier LLC | Y | Y | Y | Y | |
| Wood Family Non-Exempt Trust | Y | Y | Y | Y | |
| Carolyn J Chester Trust dated 8/11/1995 | Y | Y | Y | Y | |
| HM Investments Ltd | Y | Y | Y | Y | |
| Marjorie C Echols | Y | Y | Y | Y | |
| Laura K Read, LLC | Y | Y | Y | Y | |
| Pat Pruitt | Y | Y | Y | Y | |
| Jamie Dennis | Y | Y | Y | Y | |
| David K Henderson | Y | Y | Y | Y | |
| Scott Miller | Y | Y | Y | Y | |
| Andrea Miller Bunnett | Y | Y | Y | Y | |
| Richardson Oil Company | Y | Y | Y | Y | |
| David M. Stevens | Y | Y | Y | Y | |

KEY:
 - Parties highlighted in yellow remain pooled
 - * Party acquired interest from previously pooled party

Land Exhibit: Ridder Federal Com 131H, 132H, 171H, 172H
Section 10: W2, T20S-R34E, Lea Co., NM

| Leasehold Ownership - Bone Spring | | |
|---------------------------------------------------------------------------|-----------------------|-----------------------|
| Owner | Section 10: NW | Section 10: SW |
| Read & Stevens, Inc. | 23.845898000% | 100.000000% |
| Jeanne Lea Miller | 0.166668000% | 0.000000% |
| Citation 1987-II Investment LP | 15.000000000% | 0.000000% |
| Stevens Oil and Gas, LLC | 5.000000000% | 0.000000% |
| Abby Corporation | 6.250000000% | 0.000000% |
| MRC Permian Co. | 6.000000000% | 0.000000% |
| Advance Energy Partners Hat Mesa LLC | 5.000000000% | 0.000000% |
| CBR Oil Properties, LLC | 4.000000000% | 0.000000% |
| First Century Oil | 3.500000000% | 0.000000% |
| Sandstone Properties | 3.500000000% | 0.000000% |
| Bernhardt Oil Corp | 3.000000000% | 0.000000% |
| Cross-N-Oil Co | 2.500000000% | 0.000000% |
| FISCO, Inc. | 2.000000000% | 0.000000% |
| Westway Petro Four | 2.700000000% | 0.000000% |
| Seegers Drilling Company | 2.000000000% | 0.000000% |
| NL Stevens III | 1.000000000% | 0.000000% |
| B&N Energy, LLC | 0.500000000% | 0.000000% |
| PBEX, LLC | 0.250000000% | 0.000000% |
| Jane S. Grimshaw | 0.125000000% | 0.000000% |
| Judy S. Ferreri | 0.125000000% | 0.000000% |
| Paul L. Sisk and Helen I. Sisk Charitable Trust | 1.000000000% | 0.000000% |
| Alpha Energy Partners II* | 1.000000000% | 0.000000% |
| SNS Oil and Gas | 1.110700000% | 0.000000% |
| Thomas & Carolyn Beall | 1.045900000% | 0.000000% |
| Diamond Star Production Co. LLC | 1.011900000% | 0.000000% |
| Lincoln Oil and Gas | 0.495200000% | 0.000000% |
| Sharron Stone Trollinger Trust | 1.000000000% | 0.000000% |
| Tierra Encantada, LLC | 1.000000000% | 0.000000% |
| Sealy Hutch Cavin | 0.500000000% | 0.000000% |
| Turner Royalties | 0.500000000% | 0.000000% |
| Loveless land Holdings LLC | 0.500000000% | 0.000000% |
| Highland (Texas) Energy Co | 0.990400000% | 0.000000% |
| Hillier LLC | 0.800000000% | 0.000000% |
| Wood Family Non-Exempt Trust FBO James Ralph Wood, III | 0.500000000% | 0.000000% |
| Carolyn J Chester, Trustee of the Carolyn J Chester Trust dated 8/11/1995 | 0.500000000% | 0.000000% |
| HM Investments Ltd | 0.500000000% | 0.000000% |
| Marjorie C Echols | 0.250000000% | 0.000000% |
| Laura K Read, LLC | 0.125000000% | 0.000000% |
| Pat Pruitt | 0.125000000% | 0.000000% |
| Jamie Dennis | 0.125000000% | 0.000000% |
| David K Henderson | 0.125000000% | 0.000000% |
| Scott Miller | 0.166668000% | 0.000000% |
| Andrea Miller Bunnett | 0.166668000% | 0.000000% |
| Richardson Oil Company | TBD - Title | 0.000000% |
| David M. Stevens | TBD - Title | 0.000000% |

Unit Capitation on Next Page

Land Exhibit: Ridder Federal Com 131H, 132H, 171H, 172H

Section 10: W2, T20S-R34E, Lea Co., NM

| Unit Capitulation | |
|---------------------------------------------------------------------------|-------------|
| Owner | WI |
| Read & Stevens, Inc. | 61.92% |
| Jeanne Lea Miller | 0.08% |
| Citation 1987-II Investment LP | 7.50% |
| Stevens Oil and Gas, LLC | 2.50% |
| Abby Corporation | 3.13% |
| MRC Permian Co. | 3.00% |
| Advance Energy Partners Hat Mesa LLC | 2.50% |
| CBR Oil Properties, LLC | 2.00% |
| First Century Oil | 1.75% |
| Sandstone Properties | 1.75% |
| Bernhardt Oil Corp | 1.50% |
| Cross-N-Oil Co | 1.25% |
| FISCO, Inc. | 1.00% |
| Westway Petro Four | 1.35% |
| Seegers Drilling Company | 1.00% |
| NL Stevens III | 0.50% |
| B&N Energy, LLC | 0.25% |
| PBEX, LLC | 0.13% |
| Jane S. Grimshaw | 0.06% |
| Judy S. Ferreri | 0.06% |
| Paul L. Sisk and Helen I. Sisk Charitable Trust | 0.50% |
| Alpha Energy Partners II* | 0.50% |
| SNS Oil and Gas | 0.56% |
| Thomas & Carolyn Beall | 0.52% |
| Diamond Star Production Co. LLC | 0.51% |
| Lincoln Oil and Gas | 0.25% |
| Sharron Stone Trollinger Trust | 0.50% |
| Tierra Encantada, LLC | 0.50% |
| Sealy Hutch Cavin | 0.25% |
| Turner Royalties | 0.25% |
| Loveless land Holdings LLC | 0.25% |
| Highland (Texas) Energy Co | 0.50% |
| Hillier LLC | 0.40% |
| Wood Family Non-Exempt Trust FBO James Ralph Wood, III | 0.25% |
| Carolyn J Chester, Trustee of the Carolyn J Chester Trust dated 8/11/1995 | 0.25% |
| HM Investments Ltd | 0.25% |
| Marjorie C Echols | 0.13% |
| Laura K Read, LLC | 0.06% |
| Pat Pruitt | 0.06% |
| Jamie Dennis | 0.06% |
| David K Henderson | 0.06% |
| Scott Miller | 0.08% |
| Andrea Miller Bunnnett | 0.08% |
| Richardson Oil Company | TBD - Title |
| David M. Stevens | TBD - Title |

**STATE OF NEW MEXICO
ENERGY, MINERALS AND NATURAL RESOURCES DEPARTMENT
OIL CONSERVATION DIVISION**

**APPLICATION OF READ AND STEVENS, INC.
TO AMEND ORDER NO. R-22753, LEA
COUNTY, NEW MEXICO.**

**CASE NO. 24523
ORDER NO. R-22753**

**SELF-AFFIRMED STATEMENT OF
PAULA M. VANCE**

1. I am attorney in fact and authorized representative of Read & Stevens, Inc. (“Read & Stevens”), the Applicant herein. I have personal knowledge of the matter addressed herein and am competent to provide this self-affirmed statement.

2. The above-referenced application and notice of the hearing on this application was sent by certified mail to the locatable affected parties on the date set forth in the letter attached hereto. *See Read & Stevens Exhibit D-1.*

3. The spreadsheet attached hereto contains the name of the parties to whom notice was provided. *See Read & Stevens Exhibit D-2.*

4. **Read & Stevens Exhibit D-2** contains the information provided by the United States Postal Service on the status of the delivery of this notice as of June 18, 2024.

5. I caused a notice to be published to the party subject to this compulsory pooling proceeding. The affidavit of publication from the publication’s legal clerk with a copy of the notices of publication is attached herein. *See Read & Stevens Exhibit E.*

6. I affirm under penalty of perjury under the laws of the State of New Mexico that the foregoing statements are true and correct. I understand that this self-affirmed statement will be used as written testimony in this case. This statement is made on the date next to my signature below.

**BEFORE THE OIL CONSERVATION DIVISION
Santa Fe, New Mexico
Exhibit No. D
Submitted by: Read & Stevens, Inc.
Hearing Date: June 27, 2024
Case No. 24523**



Paula M. Vance

6/20/2024

Date



Paula M. Vance
Associate
Phone (505) 988-4421
Email: pmvance@hollandhart.com

June 7, 2024

VIA CERTIFIED MAIL
CERTIFIED RECEIPT REQUESTED

TO: ALL INTEREST OWNERS SUBJECT TO POOLING PROCEEDINGS

Re: Application of Read & Stevens, Inc. to Amend Order No. R-22753, Lea County, New Mexico: Riddler 10 Fed Com #172H and #132H

Ladies & Gentlemen:

This letter is to advise you that Read & Stevens, Inc. has filed the enclosed application with the New Mexico Oil Conservation Division. A hearing has been requested before a Division Examiner on June 27, 2024, and the status of the hearing can be monitored through the Division’s website at <https://www.emnrd.nm.gov/ocd/>.

The State of New Mexico Oil Conservation Division hearing will be held in a hybrid format with both in-person and virtual participation options. The hearing will be held in the Pecos Hall Hearing Room at the Wendall Chino Building, 1st Floor, 1220 South St. Francis Dr., Santa Fe, New Mexico, starting at 8:15 a.m. Virtual access to the Division’s public hearing is available as follows: <https://www.emnrd.nm.gov/ocd/hearing-info/>.

You are not required to attend this hearing, but as an owner of an interest that may be affected by this application, you may appear and present testimony. Failure to appear at that time and become a party of record will preclude you from challenging the matter at a later date. Parties appearing in cases are required to file a Pre-hearing Statement four business days in advance of a scheduled hearing that complies with the provisions of NMAC 19.15.4.13.B.

If you have any questions about this matter, please contact Mark Hajdik at 432-257-3886 or at mark.hajdik@permianres.com.

Sincerely,

Paula M. Vance
ATTORNEY FOR READ & STEVENS, INC.

BEFORE THE OIL CONSERVATION DIVISION
Santa Fe, New Mexico
Exhibit No. D-1
Submitted by: Read & Stevens, Inc.
Hearing Date: June 27, 2024
Case No. 24523

T 505.988.4421 F 505.983.6043
110 North Guadalupe, Suite 1, Santa Fe, NM 87501-1849
Mail to: P.O. Box 2208, Santa Fe, NM 87504-2208
www.hollandhart.com

| | | |
|----------|------------|------------------|
| Alaska | Montana | Utah |
| Colorado | Nevada | Washington, D.C. |
| Idaho | New Mexico | Wyoming |

Permian - Riddler wells - Case nos. 24518-24523
Postal Delivery Report

| | | | | | | |
|------------------------|---------------------------------------|-----------------------------|--------------|----|------------|-------------------------------------------------------------------------------------------------------------------------|
| 9414811898765469603032 | Abby Corporation | 145 Ocean Pines Ter | Jupiter | FL | 33477-9670 | Your item arrived at the SANTA FE, NM 87501 post office at 11:36 am on June 17, 2024 and is ready for pickup. |
| 9414811898765469603070 | Abby Corporation | 500 N Main St Ste 827 | Roswell | NM | 88201-4771 | Your package will arrive later than expected, but is still on its way. It is currently in transit to the next facility. |
| 9414811898765469603469 | Advance Energy Partners Hat Mesa, LLC | 11490 Westheimer Rd Ste 950 | Houston | TX | 77077-6841 | Your item was delivered to a neighbor as requested at 4:20 pm on June 12, 2024 in HOUSTON, TX 77077. |
| 9414811898765469603421 | B&N Energy, LLC | PO Box 1277 | Los Gatos | CA | 95031 | Your package will arrive later than expected, but is still on its way. It is currently in transit to the next facility. |
| 9414811898765469603407 | Thomas M. & Carolyn Beall | 1414 Country Club Dr | Midland | TX | 79701-5713 | This is a reminder to arrange for redelivery of your item or your item will be returned to sender. |
| 9414811898765469603490 | Bernhardt Oil Corporation | 12170 Jaycie Cir | Midwest City | OK | 73130-8459 | Your item was picked up at the post office at 1:16 pm on June 12, 2024 in OKLAHOMA CITY, OK 73110. |
| 9414811898765469603445 | Andrea Miller Bunnett | 4329 Glenwick Ln | Dallas | TX | 75205-1034 | Your package will arrive later than expected, but is still on its way. It is currently in transit to the next facility. |

BEFORE THE OIL CONSERVATION DIVISION
Santa Fe, New Mexico
Exhibit No. D-2
Submitted by: Read & Stevens, Inc.
Hearing Date: June 27, 2024
Case No. 24523

Permian - Riddler wells - Case nos. 24518-24523
Postal Delivery Report

| | | | | | | |
|------------------------|-------------------------------------------------------------------------|---------------------------------|-------------|----|------------|-------------------------------------------------------------------------------------------------------------------------------------------------------------------------------------------------------|
| 9414811898765469603438 | Carolyn J. Chester Trust dated 8/11/1995 Carolyn J. Chester, Trustee | 20214 Stormy Pine Ln | Spring | TX | 77379-2715 | Your item was forwarded to a different address at 11:50 am on June 11, 2024 in SPRING, TX. This was because of forwarding instructions or because the address or ZIP Code on the label was incorrect. |
| 9414811898765469603476 | CBR Oil Properties LLC | PO Box 1518 | Roswell | NM | 88202-1518 | Your item arrived at the ROSWELL, NM 88201 post office at 8:25 am on June 17, 2024 and is ready for pickup. |
| 9414811898765469603513 | Cross-N-Oil Company | 604 Crossen Ranch Ln | Gainesville | TX | 76240-8035 | Your package will arrive later than expected, but is still on its way. It is currently in transit to the next facility. |
| 9414811898765469603551 | Jamie Dennis | PO Box 1518 | Roswell | NM | 88202-1518 | Your package will arrive later than expected, but is still on its way. It is currently in transit to the next facility. |
| 9414811898765469603568 | DHB Partnership | 8144 Walnut Hill Ln Unit 982-51 | Dallas | TX | 75231-4388 | Your item was delivered to an individual at the address at 10:46 am on June 11, 2024 in DALLAS, TX 75231. |
| 9414811898765469603520 | Diamond Star Production Company, LLC | 13660 Deering Ln | Moorpark | CA | 93021-2845 | Your package will arrive later than expected, but is still on its way. It is currently in transit to the next facility. |

Permian - Riddler wells - Case nos. 24518-24523
Postal Delivery Report

| | | | | | | |
|------------------------|-------------------------------|---------------------------------|-------------|----|------------|-------------------------------------------------------------------------------------------------------------------------|
| 9414811898765469603599 | Marjorie C. Echols deceased | 10320 Stone Canyon Rd Unit 1068 | Dallas | TX | 75230-4833 | Your item was returned to the sender on June 12, 2024 at 6:00 pm in DALLAS, TX 75230 because of an incorrect address. |
| 9414811898765469603582 | FISCO Inc. | 1000 Louisiana St Ste 3400 | Houston | TX | 77002-5011 | Your package will arrive later than expected, but is still on its way. It is currently in transit to the next facility. |
| 9414811898765469603537 | Jane Scisson Grimshaw | 4934 E 92nd St | Tulsa | OK | 74137-4020 | Your item was delivered to an individual at the address at 10:50 am on June 11, 2024 in TULSA, OK 74137. |
| 9414811898765469604251 | Highland Texas Energy Company | 11886 Greenville Ave Ste 106 | Dallas | TX | 75243-3569 | Your package will arrive later than expected, but is still on its way. It is currently in transit to the next facility. |
| 9414811898765469604220 | Hillier, LLC | 6046 Azalea Ln | Dallas | TX | 75230-3406 | Your package will arrive later than expected, but is still on its way. It is currently in transit to the next facility. |
| 9414811898765469604206 | HM Investments, Ltd. | 1433 Lincoln Pl | Carrollton | TX | 75006-1406 | Your package will arrive later than expected, but is still on its way. It is currently in transit to the next facility. |
| 9414811898765469604244 | Laura K. Read, LLC | PO Box 21622 | Albuquerque | NM | 87154-1622 | Your item was picked up at the post office at 12:58 pm on June 13, 2024 in ALBUQUERQUE, NM 87111. |

Permian - Riddler wells - Case nos. 24518-24523
Postal Delivery Report

| | | | | | | |
|------------------------|------------------------------------------------|----------------------|------------|----|------------|----------------------------------------------------------------------------------------------------------------------------------------------------------------------------|
| 9414811898765469604282 | Lincoln Oil & Gas, LLC | 701 Three Cross Dr | Roswell | NM | 88201-7831 | Your package will arrive later than expected, but is still on its way. It is currently in transit to the next facility. |
| 9414811898765469604237 | Loveless Land Holdings, LLC | PO Box 12454 | Dallas | TX | 75225-0454 | Your package will arrive later than expected, but is still on its way. It is currently in transit to the next facility. |
| 9414811898765469604275 | Loveless Land Holdings, LLC | 4023 Goodfellow Dr | Dallas | TX | 75229-2811 | Your item was delivered to an individual at the address at 1:46 pm on June 11, 2024 in DALLAS, TX 75229. |
| 9414811898765469604862 | Lucinda Loveless | PO Box 8 | Hobbs | NM | 88241-0008 | Your package will arrive later than expected, but is still on its way. It is currently in transit to the next facility. |
| 9414811898765469604824 | Lucinda Loveless | 1630 Vista Del Cerro | Las Cruces | NM | 88007-8901 | Your item was returned to the sender on June 11, 2024 at 8:15 am in LAS CRUCES, NM 88007 because the addressee was not known at the delivery address noted on the package. |
| 9414811898765469604800 | Lucinda Loveless Revocable Trust 12/21/2006 | PO Box 8 | Hobbs | NM | 88241-0008 | Your package will arrive later than expected, but is still on its way. It is currently in transit to the next facility. |

Permian - Riddler wells - Case nos. 24518-24523
Postal Delivery Report

| | | | | | | |
|------------------------|--------------------------------------------------------------------------------------------------------|---------------------------------|---------|----|------------|---------------------------------------------------------------------------------------------------------------------------|
| 9414811898765469604848 | Jeanne Lea Miller | 5817 Dexter Dr | Dallas | TX | 75230-5090 | Your item was delivered to an individual at the address at 3:43 pm on June 13, 2024 in DALLAS, TX 75230. |
| 9414811898765469604886 | Scott Miller | 2626 Myrtle Springs Ave Ste 100 | Dallas | TX | 75220-2515 | Your package will arrive later than expected, but is still on its way. It is currently in transit to the next facility. |
| 9414811898765469604831 | William C. Miller deceased | 8222 Douglas Ave Ste 570 | Dallas | TX | 75225-5936 | Your item was delivered to an individual at the address at 3:40 pm on June 11, 2024 in DALLAS, TX 75225. |
| 9414811898765469604879 | MRC Permian Company | 5400 Lbj Fwy Ste 1500 | Dallas | TX | 75240-1017 | Your item was delivered to the front desk, reception area, or mail room at 12:32 pm on June 11, 2024 in DALLAS, TX 75240. |
| 9414811898765469604718 | Paul L Sisk and Helen I Sisk Charitable Trust, Charles W Harris, Ruth Sowards & Alva Jo Eaton Trustees | 5319 S Lewis Ave Ste 110 | Tulsa | OK | 74105-6536 | Your item was delivered to an individual at the address at 9:59 am on June 11, 2024 in TULSA, OK 74105. |
| 9414811898765469604756 | PBEX, LLC | PO Box 10250 | Midland | TX | 79702-7250 | Your item was picked up at the post office at 9:46 am on June 12, 2024 in MIDLAND, TX 79701. |
| 9414811898765469604763 | Pat Pruitt | PO Box 3422 | Roswell | NM | 88202-3422 | Your item was picked up at the post office at 1:40 pm on June 17, 2024 in ROSWELL, NM 88201. |

Permian - Riddler wells - Case nos. 24518-24523
Postal Delivery Report

| | | | | | | |
|------------------------|-----------------------------------|---------------------------------|-------------|----|------------|-------------------------------------------------------------------------------------------------------------------------|
| 9414811898765469604725 | Richardson Oil Company, LLC | 11886 Greenville Ave Ste 106 | Dallas | TX | 75243-3569 | Your package will arrive later than expected, but is still on its way. It is currently in transit to the next facility. |
| 9414811898765469604701 | S.N.S. Oil & Gas Properties, Inc. | PO Box 2234 | Ardmore | OK | 73402-2234 | Your item has been delivered and is available at a PO Box at 8:38 am on June 11, 2024 in ARDMORE, OK 73402. |
| 9414811898765469604794 | S.N.S. Oil & Gas Properties, Inc. | 301 W Main St Ste 550 | Ardmore | OK | 73401-6325 | Your item was delivered to an individual at the address at 12:18 pm on June 11, 2024 in ARDMORE, OK 73401. |
| 9414811898765469604787 | Sandstone Properties, LLC | 40 First Plaza Ctr NW Ste 601-N | Albuquerque | NM | 87102-3355 | Your item was delivered to an individual at the address at 2:01 pm on June 12, 2024 in ALBUQUERQUE, NM 87102. |
| 9414811898765469604770 | Sandstone Properties, LLC | 200 3rd St NW | Albuquerque | NM | 87102-3334 | Your item was delivered to an individual at the address at 2:01 pm on June 12, 2024 in ALBUQUERQUE, NM 87102. |
| 9414811898765469604916 | Sealy Hutchings Cavin, Inc. | PO Box 1125 | Roswell | NM | 88202-1125 | Your item was picked up at the post office at 1:45 pm on June 11, 2024 in ROSWELL, NM 88201. |

Permian - Riddler wells - Case nos. 24518-24523
Postal Delivery Report

| | | | | | | |
|------------------------|--------------------------------|--------------------------------|---------|----|------------|-----------------------------------------------------------------------------------------------------------------------------------|
| 9414811898765469604954 | Seegers Drilling Company | 12720 Hillcrest Rd Ste 530 | Dallas | TX | 75230-2000 | Your package will arrive later than expected, but is still on its way. It is currently in transit to the next facility. |
| 9414811898765469604923 | Seegers Drilling Company | 14140 Midway Rd Ste 202 | Dallas | TX | 75244-3672 | Your item was delivered to an individual at the address at 1:37 pm on June 11, 2024 in DALLAS, TX 75244. |
| 9414811898765469604909 | Sharron Stone Trollinger Trust | 6026 Meadowcreek Dr | Dallas | TX | 75248-5452 | Your package will arrive later than expected, but is still on its way. It is currently in transit to the next facility. |
| 9414811898765469604947 | Stevens Oil & Gas, LLC | PO Box 3087 | Roswell | NM | 88202-3087 | Your item was picked up at the post office at 2:34 pm on June 17, 2024 in ROSWELL, NM 88201. |
| 9414811898765469604985 | David M. Stevens | 3101 Diamond A Dr | Roswell | NM | 88201-3420 | Your item is being held at the ROSWELL, NM 88201 post office at 8:34 am on June 13, 2024. This is at the request of the customer. |
| 9414811898765469604930 | David M. Stevens | 400 N Pennsylvania Ave Ste 940 | Roswell | NM | 88201-4779 | Your package will arrive later than expected, but is still on its way. It is currently in transit to the next facility. |
| 9414811898765469604978 | N.L. Stevens III | 1000 Louisiana St Ste 3400 | Houston | TX | 77002-5011 | Your package will arrive later than expected, but is still on its way. It is currently in transit to the next facility. |

Permian - Riddler wells - Case nos. 24518-24523
Postal Delivery Report

| | | | | | | |
|------------------------|--------------------------------------------------------------------------------------------|-------------------------|-----------|----|------------|--------------------------------------------------------------------------------------------------------------------------------------------------------|
| 9414811898765469604619 | Tierra Encantada, LLC | PO Box 811 | Roswell | NM | 88202-0811 | Your item was picked up at the post office at 1:11 pm on June 11, 2024 in ROSWELL, NM 88201. |
| 9414811898765469604657 | Turner Royalties, LLC | 16A Brass Horse Rd | Santa Fe | NM | 87508 | Your package will arrive later than expected, but is still on its way. It is currently in transit to the next facility. |
| 9414811898765469604664 | Turner Royalties, LLC | 1610 Wynkoop St Ste 200 | Denver | CO | 80202-1135 | Your package will arrive later than expected, but is still on its way. It is currently in transit to the next facility. |
| 9414811898765469604626 | Union Hill Oil & Gas Co., Inc. | 7712 Glenshannon Cir | Dallas | TX | 75225-2054 | Your item was delivered to an individual at the address at 2:56 pm on June 11, 2024 in DALLAS, TX 75225. |
| 9414811898765469604602 | Weimer, Inc. | 6842 N Baltusrol Ln | Charlotte | NC | 28210-7364 | Your item was delivered to an individual at the address at 12:19 pm on June 11, 2024 in CHARLOTTE, NC 28210. |
| 9414811898765469604695 | Wood, III Wood Family Non-Exempt Trust FBO James Ralph James Ralph Wood, III, Sole Trustee | 7278 Lane Park Dr | Dallas | TX | 75225-2470 | Your item was returned to the sender at 1:08 pm on June 11, 2024 in DALLAS, TX 75225 because the forwarding order for this address is no longer valid. |
| 9414811898765469604688 | Thomas M. & Carolyn Beall | PO Box 3098 | Midland | TX | 79702-3098 | Your package will arrive later than expected, but is still on its way. It is currently in transit to the next facility. |

Permian - Riddler wells - Case nos. 24518-24523
Postal Delivery Report

| | | | | | | |
|------------------------|---------------------------|---------------------------------|---------------|----|------------|-------------------------------------------------------------------------------------------------------------------------|
| 9414811898765469604633 | Earthstone Permian LLC | 1400 Woodloch Forest Dr Ste 300 | The Woodlands | TX | 77380-1197 | Your item was delivered to an individual at the address at 1:08 pm on June 11, 2024 in SPRING, TX 77380. |
| 9414811898765469604671 | Bowtie Slash Energy, Inc. | 3140 Kessler Pl | Roswell | NM | 88201 | We now anticipate delivery of your package the next business day. We apologize for the delay. |
| 9414811898765469604114 | Andrea Miller Bunnett | 4329 Glenwick Ln | Dallas | TX | 75205-1034 | Your package will arrive later than expected, but is still on its way. It is currently in transit to the next facility. |
| 9414811898765469604152 | Joseph Cox, et ux | 1411 Churchill Ave | Wolfforth | TX | 79382-3306 | Your item was delivered to an individual at the address at 12:04 pm on June 11, 2024 in WOLFFORTH, TX 79382. |
| 9414811898765469604169 | High Divide, LLC | 5750 Swiss Ave | Dallas | TX | 75214-4637 | Your item was picked up at the post office at 9:25 am on June 12, 2024 in DALLAS, TX 75214. |
| 9414811898765469604121 | Prospector, LLC | PO Box 429 | Roswell | NM | 88202-0429 | Your item was picked up at the post office at 10:48 am on June 11, 2024 in ROSWELL, NM 88201. |
| 9414811898765469604107 | Glenda L. Richter | 9 Willowood St | Dallas | TX | 75205-3829 | Your item was delivered to an individual at the address at 11:52 am on June 11, 2024 in DALLAS, TX 75205. |

Permian - Riddler wells - Case nos. 24518-24523
Postal Delivery Report

| | | | | | | |
|------------------------|------------------------------|---------------------------------|----------|----|------------|-------------------------------------------------------------------------------------------------------------------------|
| 9414811898765469604190 | Paul Seegers | 12720 Hillcrest Rd Ste 530 | Dallas | TX | 75230-2000 | Your package will arrive later than expected, but is still on its way. It is currently in transit to the next facility. |
| 9414811898765469604145 | Marion T. Turner | 21 Arroyo Hondo Trl | Santa Fe | NM | 87508 | Your package will arrive later than expected, but is still on its way. It is currently in transit to the next facility. |
| 9414811898765469604138 | Western Oil Company, Inc. | 1762 Queens Hwy | Carlsbad | NM | 88220-9476 | Your item was delivered to an individual at the address at 10:28 am on June 11, 2024 in CARLSBAD, NM 88220. |
| 9414811898765469604176 | Chevron U.S.A., Inc. | 6301 Deauville | Midland | TX | 79706-2964 | Your item was delivered to an individual at the address at 12:09 pm on June 11, 2024 in MIDLAND, TX 79706. |
| 9414811898765469604312 | Joann E. Jensen Family Trust | 1702 NW Ridge Rd | Ankeny | IA | 50023-6704 | Your item was delivered to an individual at the address at 12:09 pm on June 12, 2024 in ANKENY, IA 50023. |
| 9414811898765469604350 | Sunburst Energy, LLC | 400 N Pennsylvania Ave Ste 1000 | Roswell | NM | 88201-4780 | Your package will arrive later than expected, but is still on its way. It is currently in transit to the next facility. |

LEGAL NOTICE
June 13, 2024

STATE OF NEW MEXICO
ENERGY, MINERALS AND NATURAL RESOURCES DEPARTMENT
OIL CONSERVATION DIVISION
SANTA FE, NEW MEXICO

Affidavit of Publicatio

STATE OF NEW MEXICO
COUNTY OF LEA

The State of New Mexico, Energy Minerals and Natural Resources Department, Oil Conservation Division ("Division") hereby gives notice that the Division will hold public hearings before a hearing examiner on the below listed cases. The hearings will be conducted in a hybrid fashion, both in-person at the Energy, Minerals, Natural Resources Department, Wendell Chino Building, Pecos Hall, 1220 South St. Francis Drive, 1st Floor, Santa Fe, NM 87505 and via the MS Teams virtual meeting platform (sign-in information below) on Thursday, June 27, 2024, at 8:30 a.m.

I, Daniel Russell, Publisher of the Hobbs News-Sun, a newspaper published at Hobbs, New Mexico, solemnly swear that the clipping attached hereto was published in the regular and entire issue of said newspaper, and not a supplement thereof for a period of 1 issue(s).

To participate in the hearings, see the instructions posted below. The docket may be viewed electronically on the Division's website, <http://www.emnrd.state.nm.us/OCD/hearings.html> or obtained from the OCD law clerk, at (505) 469-5527 or freya.tschantz@emnrd.nm.gov.

Documents filed in these cases may be viewed at <http://ocdimage.emnrd.state.nm.us/imaging/CaseFileCriteria.aspx>.

If you are an individual with a disability who needs a reader, amplifier, qualified sign language interpreter, or other form of auxiliary aid or service to attend or participate in a hearing, contact the OCD law clerk using the contact information above, or at the New Mexico Relay Network, 1-800-659-1779, no later than Monday, June 17, 2024.

Persons may view and participate in the hearings through the following link:
www.microsoft.com/en-us/microsoft-teams/join-a-meeting
Meeting ID: 297 546 029 690
Passcode: HEGYJT

Beginning with the issue dated
June 13, 2024
and ending with the issue dated
June 13, 2024.

Dial in by phone:
+1 505-312-4308, 367265738#
-or-
(505) 312-4308
Phone conference ID: 367 265 738#

STATE OF NEW MEXICO TO:
All named parties and persons
having any right, title, interest
or claim in the following case
and notice to the public.

(NOTE: All land descriptions herein refer to the New Mexico Principal Meridian whether or not so stated.)

To: All affected interest owners, including: Abby Corporation; Advance Energy Partners Hat Mesa, LLC; B&N Energy, LLC; Thomas M. & Carolyn Beall, their heirs and devisees; Bernhardt Oil Corporation; Andrea Miller Bunnett, her heirs and devisees; Carolyn J. Chester Trust dated 8/11/1995 Carolyn J. Chester, Trustee; CBR Oil Properties LLC; Cross-N-Oil Company; Jamie Dennis, his or her heirs and devisees; DHB Partnership; DiamondStar Production Company, LLC; Marjorie C. Echols (deceased), her heirs and devisees; FISCO Inc.; Jane Scisson Grimshaw, her heirs and devisees; Highland Texas Energy Company; Hillier, LLC; HM Investments, Ltd.; Laura K. Read, LLC; Lincoln Oil & Gas, LLC; Loveless Land Holdings, LLC; Lucinda Loveless, her heirs and devisees; Lucinda Loveless Revocable Trust 12/21/2006; Jeanne Lea Miller, her heirs and devisees; Scott Miller, his heirs and devisees; William C. Miller (deceased), his heirs and devisees; MRC Permian Company; Paul L. Sisk and Helen I. Sisk Charitable Trust Charles W. Harris, Ruth Sowards, & Alva Jo Eaton, Trustees; PBEX, LLC; Pat Pruitt, his heirs and devisees; Richardson Oil Company, LLC; S.N.S. Oil & Gas Properties, Inc.; Sandstone Properties, LLC; Sealy Hutchings Cavin, Inc.; Seegers Drilling Company; Sharron Stone Trollinger Trust; Stevens Oil & Gas, LLC; David M. Stevens, his heirs and devisees; N.L. Stevens, III, his or her heirs and devisees; Tierra Encantada, LLC; Turner Royalties, LLC; Union Hill Oil & Gas Co., Inc.; Welmer, Inc.; Wood Family Non-Exempt Trust FBO James Ralph Wood, III James Ralph Wood, III, Sole Trustee; Thomas M. & Carolyn Beall, their heirs and devisees; Earthstone Permian LLC; Bowtie Slash Energy, Inc.; Andrea Miller Bunnett, her heirs and devisees; Joseph Cox et ux, his heirs and devisees; High Divide, LLC; Prospector, LLC; Glenda L. Richter, her heirs and devisees; Paul Seegers, his heirs and devisees; Marion T. Turner, her heirs and devisees; Western Oil Company, Inc.; Chevron U.S.A., Inc.; Joann E. Jensen Family Trust; Sunburst Energy, LLC.



Publisher

Sworn and subscribed to before me this
13th day of June 2024.



Business Manager

My commission expires

January 29, 2027
January 29, 2027
(Seal) STATE OF NEW MEXICO
NOTARY PUBLIC
GUSSIE RUTH BLACK
COMMISSION # 1087526
COMMISSION EXPIRES 01/29/2027

Case No. 24523: Application of Read & Stevens, Inc. to Amend Order No. R-22753, Lea County, New Mexico. Applicant in the above-styled cause seeks a year extension of time for drilling the wells under Order No. R-22753. The Unit is comprised of the E/2 W/2 of Section 10, Township 20 South, Range 34 East, NMPM, Lea County, New Mexico. Order No. R-22753 pooled the uncommitted interests in the Bone Spring formation and dedicated the Unit to the proposed initial Riddler 10 Fed Com #172H (API No. 30-025-PENDING) and Riddler 10 Fed Com #132H (API No. 30-025-PENDING), both to be horizontally drilled from a surface location in the NW/4 NW/4 (Unit D) of Section 10, to a bottom hole location in the SE/4 SW/4 (Unit N) of Section 10. Said area is located 24 miles Southwest of Hobbs, New Mexico.
#00291241

67100754

00291241

This newspaper is duly qualified to publish legal notices or advertisements within the meaning of Section 3, Chapter 167, Laws of 1937 and payment of fees for said publication has been made.

HOLLAND & HART LLC
110 N GUADALUPE ST., STE. 1
SANTA FE, NM 87501

BEFORE THE OIL CONSERVATION DIVISION
Santa Fe, New Mexico
Exhibit No. E
Submitted by: Read & Stevens, Inc.
Hearing Date: June 27, 2024
Case No. 24523