



**Compulsory Pooling Hearing- Case No. 24688  
S/2 Sec 36-T18S-R32E and S/2Sec 35-T18S-R32E**

**Wells: Alpha Wolf 36 Federal Com 301H  
Alpha Wolf 36 Federal Com 302H  
Alpha Wolf 36 Federal Com 303H  
Alpha Wolf 36 Federal Com 501H  
Alpha Wolf 36 Federal Com 502H  
Alpha Wolf 36 Federal Com 503H  
Alpha Wolf 36 Federal Com 601H  
Alpha Wolf 36 Federal Com 602H  
Alpha Wolf 36 Federal Com 603H**

**STATE OF NEW MEXICO  
ENERGY, MINERALS AND NATURAL RESOURCES DEPARTMENT  
OIL CONSERVATION DIVISION**

**APPLICATION OF AVANT OPERATING, LLC  
FOR COMPULSORY POOLING,  
LEA COUNTY, NEW MEXICO**

**CASE NO. 24688**

**TABLE OF CONTENTS**

Exhibit A: Compulsory Pooling Checklist

Exhibit A-1: Application

Exhibit A-2: Self-Affirmed Declaration of Sophia Guerra Land Professional

- Exhibit A-3: C-102s
- Exhibit A-4: Lease Tract Map
- Exhibit A-5: Unit recapitulation/Parties to Be Pooled
- Exhibit A-6: Sample Well Proposal/AFEs
- Exhibit A-7 Summary of Contacts

Exhibit B: Self-Affirmed Statement of John Harper, Geologist

- Exhibit B-1: Locator Map
- Exhibit B-2: Wellbore Schematic
- Exhibit B-3: Structure Map
- Exhibit B-4: Cross-reference Well Locator Map
- Exhibit B-5: Structural Cross Sections
- Exhibit B-6: Stratigraphic Cross Sections

Exhibit C: Declaration of Deana Bennett re: Notice information


- Exhibit C-1: Sample Notice Letter
- Exhibit C-1: Mailing List of Interested Parties
- Exhibit C-1: Certified Mailing Tracking List
- Exhibit C-1: Affidavit of Publication



# COMPULSORY POOLING APPLICATION CHECKLIST

**ALL INFORMATION IN THE APPLICATION MUST BE SUPPORTED BY SIGNED AFFIDAVITS**

Case: 24688	APPLICANT'S RESPONSE
Hearing Date: 07/25/2024	
Applicant	Avant Operating, LLC
Designated Operator & OGRID (affiliation if applicable)	330396
Applicant's Counsel:	Modrall Sperling
Case Title:	APPLICATION OF AVANT OPERATING, LLC FOR COMPULSORY POOLING, LEA COUNTY, NEW MEXICO
Entries of Appearance/Intervenors:	None
Well Family	Alpha Wolf
<b>Formation/Pool</b>	
Formation Name(s) or Vertical Extent:	Bone Spring
Primary Product (Oil or Gas):	Oil
Pooling this vertical extent:	Bone Spring
Pool Name and Pool Code:	N/A
Well Location Setback Rules:	N/A
<b>Spacing Unit</b>	
Type (Horizontal/Vertical)	Horizontal
Size (Acres)	640 acres
Building Blocks:	40 acres
Orientation:	<b>East-West</b>
Description: TRS/County	S/2 of Sections 35 and 36, Township 18 South, Range 32 East, N.M.P.M., Lea County, New Mexico.
Standard Horizontal Well Spacing Unit (Y/N), If No, describe and is approval of non-standard unit requested in this application?	Yes
<b>Other Situations</b>	
Depth Severance: Y/N. If yes, description	No.
Proximity Tracts: If yes, description	Yes.
Proximity Defining Well: if yes, description	The completed intervals for the Alpha Wolf 36 Federal Com 302H, Alpha Wolf 36 Federal Com 502H, Alpha Wolf 36 Federal Com 602H wells are expected to be less than 330 feet from the adjoining tracts, thereby allowing for the inclusion of the proximity tracts within the proposed spacing unit.



Applicant's Ownership in Each Tract	See Exhibit A-4/A-5
<b>Well(s)</b>	
Name & API (if assigned), surface and bottom hole location, footages, completion target, orientation, completion status (standard or non-standard)	Add wells as needed
Well #1: Alpha Wolf Federal Com 301H	API (Not yet assigned) <b>SHL:</b> 1340' FSL & 450' FEL Section 36, Township 18 South, Range 32 East. <b>FTP:</b> 2310' FSL & 100' FEL, Section 36, Township 18 South, Range 32 East. <b>BHL/LTP:</b> 2310' FSL & 100' FWL, Section 35, Township 18 South, Range 32 East. Completion Target: Bone Spring Orientation: East/West Completion Status: Standard <b>TVD/MD:</b> 8600'/18600'
Well #2: Alpha Wolf Federal Com 302H	API (Not yet assigned) <b>SHL:</b> 1320' FSL & 450' FEL Section 36, Township 18 South, Range 32 East. <b>FTP:</b> 1320' FSL & 100' FEL, Section 36, Township 18 South, Range 32 East. <b>BHL/LTP:</b> 1320' FSL & 100' FWL, Section 35, Township 18 South, Range 32 East. Completion Target: Bone Spring Orientation: East/West Completion Status: Standard <b>TVD/MD:</b> 8600'/18600'
Well #3: Alpha Wolf Federal Com 303H	API (Not yet assigned) <b>SHL:</b> 1300' FSL & 450' FEL Section 36, Township 18 South, Range 32 East. <b>FTP:</b> 330' FSL & 100' FEL, Section 36, Township 18 South, Range 32 East. <b>BHL/LTP:</b> 330' FSL & 100' FWL, Section 35, Township 18 South, Range 32 East. Completion Target: Bone Spring Orientation: East/West Completion Status: Standard <b>TVD/MD:</b> 8600'/18600'
Well #4: Alpha Wolf Federal Com 501H	API (Not yet assigned) <b>SHL:</b> 1340' FSL & 150' FEL Section 36, Township 18 South, Range 32 East. <b>FTP:</b> 2310' FSL & 100' FEL, Section 36, Township 18 South, Range 32 East. <b>BHL/LTP:</b> 2310' FSL & 100' FWL, Section 35, Township 18 South, Range 32 East. Completion Target: Bone Spring Orientation: East/West Completion Status: Standard <b>TVD/MD:</b> 9500'/19500'
Well #5: Alpha Wolf Federal Com 502H	API (Not yet assigned) <b>SHL:</b> 1320' FSL & 150' FEL Section 36, Township 18 South, Range 32 East. <b>FTP:</b> 1320' FSL & 100' FEL, Section 36, Township 18 South, Range 32 East. <b>BHL/LTP:</b> 1320' FSL & 100' FWL, Section 35, Township 18 South, Range 32 East. Completion Target: Bone Spring Orientation: East/West Completion Status: Standard <b>TVD/MD:</b> 9500'/19500'

<p>Well #6: Alpha Wolf Federal Com 503H</p>	<p>API (Not yet assigned) <b>SHL:</b> 1300' FSL &amp; 150' FEL                  Section 36, Township 18 South, Range 32 East.  <b>FTP:</b> 330' FSL &amp; 100' FEL, Section 36, Township 18                  South, Range 32 East. <b>BHL/LTP:</b> 330' FSL &amp; 100' FWL,                  Section 35, Township 18 South, Range 32 East.                  Completion Target: Bone Spring Orientation:                  East/West Completion Status: Standard <b>TVD/MD:</b>                  9500'/19500'</p>
<p>Well #7: Alpha Wolf Federal Com 601H</p>	<p>'API (Not yet assigned) <b>SHL:</b> 1340' FSL &amp; 300' FEL                  Section 36, Township 18 South, Range 32 East.  <b>FTP:</b> 2310' FSL &amp; 100' FEL, Section 36, Township 18                  South, Range 32 East. <b>BHL/LTP:</b> 2310' FSL &amp; 100' FWL,                  Section 35, Township 18 South, Range 32 East.                  Completion Target: Bone Spring Orientation:                  East/West Completion Status: Standard <b>TVD/MD:</b>                  10350'/20350'</p>
<p>Well #8: Alpha Wolf Federal Com 602H</p>	<p>API (Not yet assigned) <b>SHL:</b> 1320' FSL &amp; 300' FEL                  Section 36, Township 18 South, Range 32 East.  <b>FTP:</b> 1320' FSL &amp; 100' FEL, Section 36, Township 18                  South, Range 32 East. <b>BHL/LTP:</b> 1320' FSL &amp; 100' FWL,                  Section 35, Township 18 South, Range 32 East.                  Completion Target: Bone Spring Orientation:                  East/West Completion Status: Standard <b>TVD/MD:</b>                  10350'/20350'</p>
<p>Well #9: Alpha Wolf Federal Com 603H</p>	<p>API (Not yet assigned) <b>SHL:</b> 1300' FSL &amp; 300' FEL                  Section 36, Township 18 South, Range 32 East.  <b>FTP:</b> 330' FSL &amp; 100' FEL, Section 36, Township 18                  South, Range 32 East. <b>BHL/LTP:</b> 330' FSL &amp; 100' FWL,                  Section 35, Township 18 South, Range 32 East.                  Completion Target: Bone Spring Orientation:                  East/West Completion Status: Standard <b>TVD/MD:</b>                  10350'/20350'</p>
<p>Horizontal Well First and Last Take Points</p>	<p>See above and Exhibit A.2 (C-102s).</p>
<p>Completion Target (Formation, TVD and MD)</p>	<p>See above and Exhibit A.6 (Proposal Letter)</p>
<p></p>	<p></p>

**AFE Capex and Operating Costs**

Drilling Supervision/Month \$

\$10000. Exhibit B.5 (Proposal Letter)

Production Supervision/Month \$

\$1000. Exhibit A.6 (Proposal Letter)

Justification for Supervision Costs

See Exhibit A-2, Para 37

Requested Risk Charge

200%. Exhibit A.6 (Proposal Letter)

**Notice of Hearing**

Proposed Notice of Hearing

See Exhibit A-1 (Application)

Proof of Mailed Notice of Hearing (20 days before hearing)

See Exhibit C-2/C-3

Proof of Published Notice of Hearing (10 days before hearing)

See Exhibit C-4

**Ownership Determination**

Land Ownership Schematic of the Spacing Unit

See Exhibit A-4

Tract List (including lease numbers and owners)

See Exhibit A-4

If approval of Non-Standard Spacing Unit is requested, Tract List (including lease numbers and owners) of Tracts subject to notice requirements.

N/A


Pooled Parties (including ownership type)

See Exhibit A-5

Unlocatable Parties to be Pooled

See Exhibit A-5/C-3



Ownership Depth Severance (including percentage above & below)	N/A
<b>Joinder</b>	
Sample Copy of Proposal Letter	See Exhibit C-1
List of Interest Owners (ie Exhibit A of JOA)	See Exhibit A-5
Chronology of Contact with Non-Joined Working Interests	See Exhibit A-7
Overhead Rates In Proposal Letter	See Exhibit A-6
Cost Estimate to Drill and Complete	See Exhibit A-6
Cost Estimate to Equip Well	See Exhibit A-6
Cost Estimate for Production Facilities	See Exhibit A-6
<b>Geology</b>	
Summary (including special considerations)	See Exhibit B
Spacing Unit Schematic	See Exhibit B-2
Gunbarrel/Lateral Trajectory Schematic	See Exhibit B-2
Well Orientation (with rationale)	See Exhibit B, Paragraph 19.
Target Formation	See Exhibit B-3 (Structure Map)
HSU Cross Section	See Exhibit B-5 and B-6
Depth Severance Discussion	N/A
<b>Forms, Figures and Tables</b>	
C-102	See Exhibit A-3
Tracts	<b>See Exhibit A-4</b>
Summary of Interests, Unit Recapitulation (Tracts)	<b>See Exhibit A-5</b>
General Location Map (including basin)	See Exhibit B-1
Well Bore Location Map	See Exhibit B-1
Structure Contour Map - Subsea Depth	See Exhibit N-3 (Structure Map)
Cross Section Location Map (including wells)	See Exhibit B-4
Cross Section (including Landing Zone)	See Exhibit B-5 and B-6
<b>Additional Information</b>	
Special Provisions/Stipulations	<b>None</b>
<b>CERTIFICATION: I hereby certify that the information provided in this checklist is complete and accurate.</b>	
<b>Printed Name</b> (Attorney or Party Representative):	Deana Bennett
<b>Signed Name</b> (Attorney or Party Representative):	
<b>Date:</b>	7/18/2024



STATE OF NEW MEXICO  
ENERGY, MINERALS AND NATURAL RESOURCES DEPARTMENT  
OIL CONSERVATION DIVISION

APPLICATION OF AVANT OPERATING, LLC  
FOR COMPULSORY POOLING,  
LEA COUNTY, NEW MEXICO

CASE NO. \_\_\_\_\_

APPLICATION

Avant Operating, LLC ("Avant"), OGRID Number 330396, through its undersigned attorneys, hereby files this application with the Oil Conservation Division ("Division") pursuant to the provisions of NMSA 1978, § 70-2-17, for an order pooling all uncommitted interests within a standard 640-acre, more or less, Bone Spring horizontal spacing unit comprising the S/2 of Sections 35 and 36, Township 18 South, Range 32 East, N.M.P.M., Lea County, New Mexico. In support of this application, Avant states as follows:

1. Avant has an interest in the subject lands and has a right to drill and operate a well thereon.
2. Avant seeks to dedicate the S/2 of Sections 35 and 36, Township 18 South, Range 32 East, N.M.P.M., Lea County, New Mexico to form a standard 640-acre, more or less, Bone Spring horizontal spacing unit.
3. Avant plans to drill the **Alpha Wolf 36 Federal Com 301H; Alpha Wolf 36 Federal Com 302H; Alpha Wolf 36 Federal Com 303H; Alpha Wolf 36 Federal Com 501H; Alpha Wolf 36 Federal Com 502H; Alpha Wolf 36 Federal Com 503H; Alpha Wolf 36 Federal Com 601H; Alpha Wolf 36 Federal Com 602H; and Alpha Wolf 36 Federal Com 603H** wells to a depth sufficient to test the Bone Spring formation. The wells will be horizontally drilled, and the producing areas for the wells are expected to be orthodox.



4. The completed intervals for the Alpha Wolf 36 Federal Com 302H, Alpha Wolf 36 Federal Com 502H, Alpha Wolf 36 Federal Com 602H wells are expected to be less than 330 feet from the adjoining tracts, thereby allowing for the inclusion of the proximity tracts within the proposed spacing unit under Rule 19.15.16.15(B)(1)(b) NMAC.

5. Avant sought, but has been unable to obtain, a voluntary agreement from all interest owners in the Bone Spring formation underlying the proposed spacing unit to participate in the drilling of the wells or to otherwise commit their interests to the wells.

6. The creation of a standard horizontal spacing unit and the pooling of all interests in the Bone Spring formation underlying the proposed unit will prevent the drilling of unnecessary wells, prevent waste and protect correlative rights.

WHEREFORE, Avant requests this application be set for hearing before an Examiner of the Oil Conservation Division on July 25, 2024, and after notice and hearing as required by law, the Division enter its order:

A. Pooling all uncommitted interests in Bone Spring formation underlying a horizontal spacing unit within the S/2 of Sections 35 and 36, Township 18 South, Range 32 East, N.M.P.M., Lea County, New Mexico;

B. Designating Avant as operator of this unit and the wells to be drilled thereon;

C. Authorizing Avant to recover its costs of drilling, equipping and completing the wells;

D. Approving actual operating charges and costs charged for supervision, together with a provision adjusting the rates pursuant to the COPAS accounting procedure; and

E. Setting a 200% charge for the risk involved in drilling and completing the wells in the event a working interest owner elects not to participate in the wells.

Respectfully submitted,

MODRALL, SPERLING, ROEHL, HARRIS  
& SISK, P.A.

By: *Deana M. Bennett*

Deana M. Bennett

Earl E. DeBrine, Jr.

Yarithza Peña

Post Office Box 2168

500 Fourth Street NW, Suite 1000

Albuquerque, New Mexico 87103-2168

Telephone: 505.848.1800

[Deana.bennett@modrall.com](mailto:Deana.bennett@modrall.com)

[Earl.debrine@modrall.com](mailto:Earl.debrine@modrall.com)

[Yarithza.pena@modrall.com](mailto:Yarithza.pena@modrall.com)

*Attorneys for Avant Operating, LLC*

**CASE NO. \_\_\_\_\_: Application of Avant Operating, LLC for compulsory pooling, Lea County, New Mexico.** Applicant seeks an order from the Division pooling all uncommitted interests within a standard 640-acre, more or less, Bone Spring horizontal spacing unit comprising the S/2 of Sections 35 and 36, Township 18 South, Range 32 East, N.M.P.M., Lea County, New Mexico. This spacing unit will be dedicated to the Alpha Wolf 36 Federal Com 301H; Alpha Wolf 36 Federal Com 302H; Alpha Wolf 36 Federal Com 303H; Alpha Wolf 36 Federal Com 501H; Alpha Wolf 36 Federal Com 502H; Alpha Wolf 36 Federal Com 503H; Alpha Wolf 36 Federal Com 601H; Alpha Wolf 36 Federal Com 602H; and Alpha Wolf 36 Federal Com 603H wells, to be horizontally drilled. The producing area for the wells are expected to be orthodox. The completed intervals for the Alpha Wolf 36 Federal Com 302H, Alpha Wolf 36 Federal Com 502H, Alpha Wolf 36 Federal Com 602H wells are expected to be less than 330 feet from the adjoining tracts, thereby allowing for the inclusion of the proximity tracts within the proposed spacing unit. Also to be considered will be the cost of drilling and completing said wells, the allocation of these costs as well as the actual operating costs and charges for supervision, designation of Avant Operating, LLC as operator of the wells, and a 200% charge for risk involved in drilling said wells. Said area is located approximately 10.8 miles south of Maljamar, New Mexico.

STATE OF NEW MEXICO  
ENERGY, MINERALS AND NATURAL RESOURCES DEPARTMENT  
OIL CONSERVATION DIVISION

APPLICATION OF AVANT OPERATING, LLC  
FOR COMPULSORY POOLING,  
LEA COUNTY, NEW MEXICO

CASE NO. 24688

SELF AFFIRMED DECLARATION OF SOPHIA GUERRA

Sophia Guerra hereby states and declares as follows:

1. I am over the age of 18, I am a landman for Avant Operating, LLC (“Avant”) and have personal knowledge of the matters stated herein.

2. I have previously testified before the Oil Conservation Division (“Division”) and my credentials as an expert petroleum landman were accepted as a matter of record.

3. My area of responsibility at Avant includes the area Lea County in New Mexico.

4. I am familiar with the application filed by Avant in this case, which is attached as

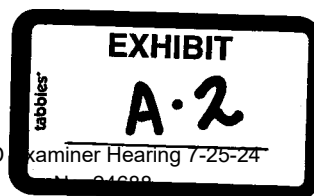
**Exhibit A.1.**

5. I am familiar with the status of the lands that are subject to this application.

6. I submit the following information pursuant to NMAC 19.15.4.12.A(1) in support of the above referenced application.

7. The purpose of the application is to force pool all uncommitted interests into the horizontal spacing unit described below, and in the wells to be drilled in the unit.

8. No opposition is expected because the interest owners being pooled have been contacted regarding the proposed wells, but have failed or refused to voluntarily commit their interests in the wells.



OCD Examiner Hearing 7-25-24



9. In this case, Avant seeks an order from the Division pooling all uncommitted interests within a standard 640-acre, more or less, Bone Spring horizontal spacing unit comprising the S/2 of Sections 35 and 36, Township 18 South, Range 32 East, N.M.P.M., Lea County, New Mexico.

10. Avant previously obtained a pooling order for this acreage, Order R-22616, issued in Case No. 23246 on March 30, 2023.

11. After Order R-22616 was issued, Avant identified additional parties to be pooled under the Order. In June 2023, Avant submitted an application seeking to pool those additional parties, assigned Case No. 23246. On August 4, 2023, the Division issued Order R-22616-A, pooling previously unidentified uncommitted interests.

12. Avant believed that it had a year from the time Order R-22616-A was issued to commence drilling the initial well under the Order; *i.e.*, Avant believed it had through August 4, 2024 to commence drilling the wells under Order R-22616-A.

13. As that deadline was approaching, Avant began to evaluate the Order and drilling timelines.

14. Upon further review, Avant came to understand that the deadline to commence drilling the wells was set forth in Order R-22616, and that Order required Avant to commence drilling by March 30, 2024.

15. Avant filed an application requesting extension of time to commence drilling under Order R-22616, which was assigned Case No. 24554.

16. As part of the process for the hearing in Case No. 24554, Avant notified all pooled parties in the original Alpha Wolf case, Case No. 23246, and the additional parties in Case No.

23608, of Avant's requested extension. Avant received no objections and no parties entered an appearance in Avant's extension request case.

17. On June 27, 2024, the Division denied Avant's extension request.

18. The spacing unit will be dedicated to the **Alpha Wolf 36 Federal Com 301H; Alpha Wolf 36 Federal Com 302H; Alpha Wolf 36 Federal Com 303H; Alpha Wolf 36 Federal Com 501H; Alpha Wolf 36 Federal Com 502H; Alpha Wolf 36 Federal Com 503H; Alpha Wolf 36 Federal Com 601H; Alpha Wolf 36 Federal Com 602H; and Alpha Wolf 36 Federal Com 603H wells** to a depth sufficient to test the Bone Spring formation. The wells will be horizontally drilled, and the producing areas for the wells are expected to be orthodox.

19. Avant intends to drill the Alpha Wolf wells and has all required permits to do so, including approved APDs from the Bureau of Land Management.

20. The Alpha Wolf wells are on Avant's drilling schedule and Avant anticipates spudding the wells as soon as possible.

21. Avant filed this application out of an abundance of caution to ensure that Avant can timely spud the wells, in the event the extension application was denied, which it was.

22. Attached as **Exhibit A.3** are the proposed C-102s for the wells.

23. The C-102s identify the proposed surface hole location, the first take point, and the bottom hole location. The C-102s also identify the pool and pool code.

24. The wells will develop the Querecho Plains, Lower Bone Spring Pool (Pool code 50510).

25. This pool is an oil pool with 40-acre building blocks.

26. This pool is governed by the state-wide horizontal well rules.

27. The producing areas for the wells are expected to be orthodox.

28. There are no depth severances within the proposed spacing unit.

29. The completed intervals for the Alpha Wolf 36 Federal Com 302H, Alpha Wolf 36 Federal Com 502H, Alpha Wolf 36 Federal Com 602H wells are expected to be less than 330 feet from the adjoining tracts, thereby allowing for the inclusion of the proximity tracts within the proposed spacing unit under Rule 19.15.16.15(B)(1)(b) NMAC.

30. **Exhibit A.4** includes a lease tract map outlining the unit being pooled, lease numbers, and tract ownership.

31. **Exhibit A.5** includes a unit recapitulation also includes the parties being pooled, the nature, and the percent of their interests.

32. Avant has majority working interest and majority working interest control in this acreage.

33. I have conducted a diligent search of the public records in the county where the wells are located, and conducted phone directory and computer searches to locate contact information for parties entitled to notification and, when Avant originally proposed these wells, Avant mailed the working interest owners well proposals, including an Authorization for Expenditure.

34. In my opinion, Avant made a good faith effort to obtain voluntary joinder of the working interest owners in the proposed wells.

35. **Exhibit A.6** is a sample of the well proposal letter that was sent to all working interest owners. The proposal letter identifies the proposed surface hole and bottom hole locations and approximate TVD/MD for the wells. Avant's development plans have not changed since those proposal letters were sent out and no one has raised any questions with Avant regarding its drilling plans or proposal letters. Exhibit A.5 also contains the Authorization for Expenditure for the

proposed wells. The estimated cost of the wells set forth therein is fair and reasonable, and is comparable to the costs of other wells of similar depths and length drilled in this area of New Mexico.

36. **Exhibit A.7** is a summary of my contacts with the working interest owners, including an updated summary with recent discussions. No other operators have proposed to develop this acreage, even though notice has been sent regarding Avant's intent to seek an extension of time to drill and also notice of this hearing.

37. Avant requests overhead and administrative rates of \$10,000.00/month for drilling a well and \$1000.00/month for a producing well. These rates are fair, and comparable to the rates charged by other operators for wells of this type in this area of Southeastern, New Mexico. Avant requests that these rates be adjusted periodically as provided in the COPAS Accounting Procedure.

38. Avant requests the maximum cost plus 200% risk charge be assessed against non-consenting working interest owners.

39. Avant requests that it be designated operator of the wells.

40. The parties Avant is seeking to pool were notified of this hearing.

41. Avant seeks to pool overriding royalty interest owners, and they were also provided notice of this hearing.


42. The attachments to this declaration were prepared by me, or compiled from company business records, or were prepared at my direction.

43. In my opinion, the granting of this application is in the interests of conservation and the prevention of waste.

*[Signature page follows]*

I attest under penalty of perjury under the laws of the State of New Mexico that the information provided herein is correct and complete to the best of my knowledge and belief.

Dated: July 17, 2024

  
\_\_\_\_\_  
Sophia Guerra



**DISTRICT I**  
 1625 N. French Dr., Hobbs, NM 88240  
 Phone (575) 393-6161 Fax: (575) 393-0720

**DISTRICT II**  
 811 S. First St., Artesia, NM 88210  
 Phone (575) 748-1283 Fax: (575) 748-9720

**DISTRICT III**  
 1000 Rio Brazos Rd., Aztec, NM 87410  
 Phone (505) 334-6178 Fax: (505) 334-6170

**DISTRICT IV**  
 1220 S. St. Francis Dr., Santa Fe, NM 87505  
 Phone (505) 476-3480 Fax: (505) 476-3482

State of New Mexico  
 Energy, Minerals and Natural Resources Department

Form C-102  
 Revised August 4, 2011

Submit one copy to appropriate  
 District Office

**OIL CONSERVATION DIVISION**  
 1220 South St. Francis Dr.  
 Santa Fe, New Mexico 87505

**WELL LOCATION AND ACREAGE DEDICATION PLAT**

AMENDED REPORT

API Number		Pool Code	Pool Name
		50600	QUERECHO PLAINS; UPPER BONE SPRING
Property Code	Property Name		Well Number
	ALPHA WOLF 36 FEDERAL COM		301H
OGRID No.	Operator Name		Elevation
330396	AVANT OPERATING, LLC		3713'

**Surface Location**

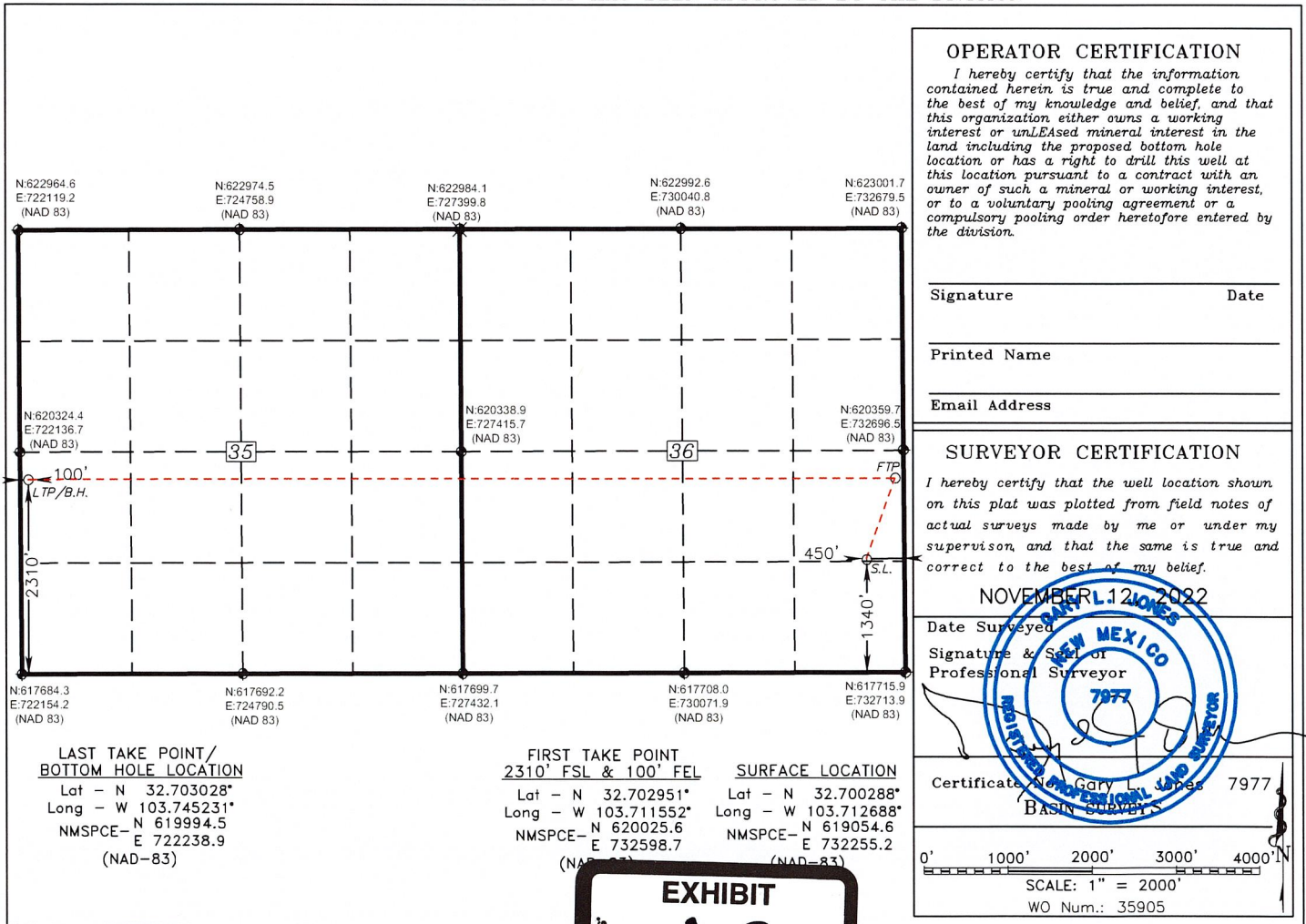
UL or lot No.	Section	Township	Range	Lot Idn	Feet from the	SOUTH/South line	Feet from the	East/West line	County
I	36	18 S	32 E		1340	SOUTH	450	EAST	LEA

**Bottom Hole Location If Different From Surface**

UL or lot No.	Section	Township	Range	Lot Idn	Feet from the	SOUTH/South line	Feet from the	East/West line	County
L	35	18 S	32 E		2310	SOUTH	100	WEST	LEA

Dedicated Acres	Joint or Infill	Consolidation Code	Order No.

NO ALLOWABLE WILL BE ASSIGNED TO THIS COMPLETION UNTIL ALL INTERESTS HAVE BEEN CONSOLIDATED OR A NON-STANDARD UNIT HAS BEEN APPROVED BY THE DIVISION



**DISTRICT I**  
 1625 N. French Dr., Hobbs, NM 88240  
 Phone (575) 393-6161 Fax: (575) 393-0720

**DISTRICT II**  
 811 S. First St., Artesia, NM 88210  
 Phone (575) 748-1283 Fax: (575) 748-9720

**DISTRICT III**  
 1000 Rio Brazos Rd., Aztec, NM 87410  
 Phone (505) 334-6178 Fax: (505) 334-6170

**DISTRICT IV**  
 1220 S. St. Francis Dr., Santa Fe, NM 87505  
 Phone (505) 476-3460 Fax: (505) 476-3462

State of New Mexico  
 Energy, Minerals and Natural Resources Department

Form C-102  
 Revised August 4, 2011

Submit one copy to appropriate  
 District Office

**OIL CONSERVATION DIVISION**  
 1220 South St. Francis Dr.  
 Santa Fe, New Mexico 87505

**WELL LOCATION AND ACREAGE DEDICATION PLAT**

AMENDED REPORT

API Number		Pool Code	Pool Name
		50600	QUERECHO PLAINS; UPPER BONE SPRING
Property Code	Property Name		Well Number
	ALPHA WOLF 36 FEDERAL COM		302H
OGRID No.	Operator Name		Elevation
330396	AVANT OPERATING, LLC		3711'

**Surface Location**

UL or lot No.	Section	Township	Range	Lot Idn	Feet from the	SOUTH/South line	Feet from the	East/West line	County
P	36	18 S	32 E		1320	SOUTH	450	EAST	LEA

**Bottom Hole Location If Different From Surface**

UL or lot No.	Section	Township	Range	Lot Idn	Feet from the	SOUTH/South line	Feet from the	East/West line	County
M	35	18 S	32 E		1320	SOUTH	100	WEST	LEA

Dedicated Acres	Joint or Infill	Consolidation Code	Order No.

NO ALLOWABLE WILL BE ASSIGNED TO THIS COMPLETION UNTIL ALL INTERESTS HAVE BEEN CONSOLIDATED OR A NON-STANDARD UNIT HAS BEEN APPROVED BY THE DIVISION

**LAST TAKE POINT/  
BOTTOM HOLE LOCATION**  
 Lat - N 32.700307\*  
 Long - W 103.745227\*  
 NMSPC - N 619004.6  
 E 722245.5  
 (NAD-83)

**FIRST TAKE POINT  
1320' FSL & 100' FEL**  
 Lat - N 32.700230\*  
 Long - W 103.711550\*  
 NMSPC - N 619035.6  
 E 732605.2  
 (NAD-83)

**SURFACE LOCATION**  
 Lat - N 32.700233\*  
 Long - W 103.712688\*  
 NMSPC - N 619034.6  
 E 732255.2  
 (NAD-83)

**OPERATOR CERTIFICATION**

*I hereby certify that the information contained herein is true and complete to the best of my knowledge and belief, and that this organization either owns a working interest or unLEASED mineral interest in the land including the proposed bottom hole location or has a right to drill this well at this location pursuant to a contract with an owner of such a mineral or working interest, or to a voluntary pooling agreement or a compulsory pooling order heretofore entered by the division.*

Signature \_\_\_\_\_ Date \_\_\_\_\_

Printed Name \_\_\_\_\_

Email Address \_\_\_\_\_

---

**SURVEYOR CERTIFICATION**

*I hereby certify that the well location shown on this plat was plotted from field notes of actual surveys made by me or under my supervision, and that the same is true and correct to the best of my belief.*

NOVEMBER 12, 2022  
 Date Surveyed

Signature & Seal of Professional Surveyor

Certificate No. Gary L. Jones 7977  
 BACK NUMBER

0' 1000' 2000' 3000' 4000'  
 SCALE: 1" = 2000'  
 WO Num.: 35905



**DISTRICT I**  
 1625 N. French Dr., Hobbs, NM 88240  
 Phone (575) 393-6161 Fax: (575) 393-0720

**DISTRICT II**  
 811 S. First St., Artesia, NM 88210  
 Phone (575) 748-1283 Fax: (575) 748-9720

**DISTRICT III**  
 1000 Rio Brazos Rd., Aztec, NM 87410  
 Phone (505) 334-6178 Fax: (505) 334-6170

**DISTRICT IV**  
 1220 S. St. Francis Dr., Santa Fe, NM 87505  
 Phone (505) 476-3460 Fax: (505) 476-3462

State of New Mexico  
 Energy, Minerals and Natural Resources Department

Form C-102  
 Revised August 4, 2011

Submit one copy to appropriate  
 District Office

**OIL CONSERVATION DIVISION**  
 1220 South St. Francis Dr.  
 Santa Fe, New Mexico 87505

**WELL LOCATION AND ACREAGE DEDICATION PLAT**

AMENDED REPORT

API Number		Pool Code	Pool Name
		50600	QUERECHO PLAINS; UPPER BONE SPRING
Property Code	Property Name		Well Number
	ALPHA WOLF 36 FEDERAL COM		303H
OGRID No.	Operator Name		Elevation
330396	AVANT OPERATING, LLC		3710'

Surface Location

UL or lot No.	Section	Township	Range	Lot Idn	Feet from the	SOUTH/South line	Feet from the	East/West line	County
P	36	18 S	32 E		1300	SOUTH	450	EAST	LEA

Bottom Hole Location If Different From Surface

UL or lot No.	Section	Township	Range	Lot Idn	Feet from the	SOUTH/South line	Feet from the	East/West line	County
M	35	18 S	32 E		330	SOUTH	100	WEST	LEA

Dedicated Acres	Joint or Infill	Consolidation Code	Order No.

NO ALLOWABLE WILL BE ASSIGNED TO THIS COMPLETION UNTIL ALL INTERESTS HAVE BEEN CONSOLIDATED OR A NON-STANDARD UNIT HAS BEEN APPROVED BY THE DIVISION

**OPERATOR CERTIFICATION**

I hereby certify that the information contained herein is true and complete to the best of my knowledge and belief, and that this organization either owns a working interest or unLEASED mineral interest in the land including the proposed bottom hole location or has a right to drill this well at this location pursuant to a contract with an owner of such a mineral or working interest, or to a voluntary pooling agreement or a compulsory pooling order heretofore entered by the division.

Signature \_\_\_\_\_ Date \_\_\_\_\_

Printed Name \_\_\_\_\_

Email Address \_\_\_\_\_

---

**SURVEYOR CERTIFICATION**

I hereby certify that the well location shown on this plat was plotted from field notes of actual surveys made by me or under my supervision, and that the same is true and correct to the best of my belief.

NOVEMBER 12 2022

Date Surveyed \_\_\_\_\_

Signature & Seal of Professional Surveyor \_\_\_\_\_

Certificate No. Gary L. Jones 7977  
 BASIN SURVEYORS

0' 1000' 2000' 3000' 4000'

SCALE: 1" = 2000'  
 WO Num.: 35905

**LAST TAKE POINT / BOTTOM HOLE LOCATION**  
 Lat - N 32.697586°  
 Long - W 103.745224°  
 NMSPC - N 618014.6  
 E 722252.0  
 (NAD-83)

**FIRST TAKE POINT**  
 330' FSL & 100' FEL  
 Lat - N 32.697509°  
 Long - W 103.711548°  
 NMSPC - N 618045.6  
 E 732611.8  
 (NAD-83)

**SURFACE LOCATION**  
 Lat - N 32.700178°  
 Long - W 103.712688°  
 NMSPC - N 619014.6  
 E 732255.3  
 (NAD-83)

**DISTRICT I**  
 1625 N. French Dr., Hobbs, NM 88240  
 Phone (575) 393-6161 Fax: (575) 393-0720

**DISTRICT II**  
 811 S. First St., Artesia, NM 88210  
 Phone (575) 748-1283 Fax: (575) 748-0720

**DISTRICT III**  
 1000 Rio Brazos Rd., Aztec, NM 87410  
 Phone (505) 334-6178 Fax: (505) 334-6170

**DISTRICT IV**  
 1220 S. St. Francis Dr., Santa Fe, NM 87505  
 Phone (505) 478-3480 Fax: (505) 478-3482

State of New Mexico  
 Energy, Minerals and Natural Resources Department

Form C-102  
 Revised August 4, 2011

Submit one copy to appropriate  
 District Office

**OIL CONSERVATION DIVISION**

1220 South St. Francis Dr.  
 Santa Fe, New Mexico 87505

**WELL LOCATION AND ACREAGE DEDICATION PLAT**

AMENDED REPORT

API Number	Pool Code	Pool Name
	50510	QUERECHO PLAINS; LOWER BONE SPRING
Property Code	Property Name	Well Number
	ALPHA WOLF 36 FEDERAL COM	501H
OGRID No.	Operator Name	Elevation
330396	AVANT OPERATING, LLC	3707'

**Surface Location**

UL or lot No.	Section	Township	Range	Lot Idn	Feet from the	SOUTH/South line	Feet from the	East/West line	County
I	36	18 S	32 E		1340	SOUTH	150	EAST	LEA

**Bottom Hole Location If Different From Surface**

UL or lot No.	Section	Township	Range	Lot Idn	Feet from the	SOUTH/South line	Feet from the	East/West line	County
L	35	18 S	32 E		2310	SOUTH	100	WEST	LEA

Dedicated Acres	Joint or Infill	Consolidation Code	Order No.

NO ALLOWABLE WILL BE ASSIGNED TO THIS COMPLETION UNTIL ALL INTERESTS HAVE BEEN CONSOLIDATED OR A NON-STANDARD UNIT HAS BEEN APPROVED BY THE DIVISION

The diagram shows a survey plat for sections 35 and 36, Township 18 S, Range 32 E. Section 35 is on the left and section 36 is on the right. A well location is marked with a red dot and labeled 'LTP/B.H.' (Last Take Point/Bottom Hole Location) at the intersection of a 100' vertical line and a 100' horizontal line. The surface location is marked with a red dot and labeled 'S.L.' (Surface Location) at the intersection of a 150' vertical line and a 1340' horizontal line. Corner coordinates are provided for all four corners of each section. A dashed line indicates the boundary between sections 35 and 36.

**OPERATOR CERTIFICATION**

*I hereby certify that the information contained herein is true and complete to the best of my knowledge and belief, and that this organization either owns a working interest or unleased mineral interest in the land including the proposed bottom hole location or has a right to drill this well at this location pursuant to a contract with an owner of such a mineral or working interest, or to a voluntary pooling agreement or a compulsory pooling order heretofore entered by the division.*

Signature \_\_\_\_\_ Date \_\_\_\_\_

Printed Name \_\_\_\_\_

Email Address \_\_\_\_\_

---

**SURVEYOR CERTIFICATION**

*I hereby certify that the well location shown on this plat was plotted from field notes of actual surveys made by me or under my supervision, and that the same is true and correct to the best of my belief.*

NOVEMBER 12 2022

Date Surveyed \_\_\_\_\_

Signature & Seal of Professional Surveyor \_\_\_\_\_

Certificate No. Gary L. Jones 7977  
 BASIN SURVEYING

0' 1000' 2000' 3000' 4000'

SCALE: 1" = 2000'  
 WO Num.: 35905

**LAST TAKE POINT / BOTTOM HOLE LOCATION**  
 Lat - N 32.703028°  
 Long - W 103.745231°  
 NMSPC - N 619994.5  
 E 722238.9  
 (NAD-83)

**FIRST TAKE POINT**  
 2310' FSL & 100' FEL  
 Lat - N 32.702951°  
 Long - W 103.711552°  
 NMSPC - N 620025.6  
 E 732598.7  
 (NAD-83)

**SURFACE LOCATION**  
 Lat - N 32.700285°  
 Long - W 103.711713°  
 NMSPC - N 619055.5  
 E 732555.2  
 (NAD-83)



**DISTRICT I**  
 1625 N. French Dr., Hobbs, NM 88240  
 Phone (575) 393-6161 Fax: (575) 393-0720

**DISTRICT II**  
 811 S. First St., Artesia, NM 88210  
 Phone (575) 748-1283 Fax: (575) 748-9720

**DISTRICT III**  
 1000 Rio Brazos Rd., Aztec, NM 87410  
 Phone (505) 334-6178 Fax: (505) 334-6170

**DISTRICT IV**  
 1220 S. St. Francis Dr., Santa Fe, NM 87505  
 Phone (505) 478-3480 Fax: (505) 478-3482

State of New Mexico  
 Energy, Minerals and Natural Resources Department

Form C-102  
 Revised August 4, 2011

Submit one copy to appropriate  
 District Office

**OIL CONSERVATION DIVISION**  
 1220 South St. Francis Dr.  
 Santa Fe, New Mexico 87505

**WELL LOCATION AND ACREAGE DEDICATION PLAT**

AMENDED REPORT

API Number	Pool Code	Pool Name
	50510	QUERECHO PLAINS; LOWER BONE SPRING
Property Code	Property Name	Well Number
	ALPHA WOLF 36 FEDERAL COM	502H
OGRID No.	Operator Name	Elevation
330396	AVANT OPERATING, LLC	3708'

Surface Location

UL or lot No.	Section	Township	Range	Lot Idn	Feet from the	SOUTH/South line	Feet from the	East/West line	County
P	36	18 S	32 E		1320	SOUTH	150	EAST	LEA

Bottom Hole Location If Different From Surface

UL or lot No.	Section	Township	Range	Lot Idn	Feet from the	SOUTH/South line	Feet from the	East/West line	County
M	35	18 S	32 E		1320	SOUTH	100	WEST	LEA

Dedicated Acres	Joint or Infill	Consolidation Code	Order No.

NO ALLOWABLE WILL BE ASSIGNED TO THIS COMPLETION UNTIL ALL INTERESTS HAVE BEEN CONSOLIDATED OR A NON-STANDARD UNIT HAS BEEN APPROVED BY THE DIVISION

**LAST TAKE POINT/  
BOTTOM HOLE LOCATION**  
 Lat - N 32.700307°  
 Long - W 103.745227°  
 NMSPCE - N 619004.6  
 E 722245.5  
 (NAD-83)

**FIRST TAKE POINT  
1320' FSL & 100' FEL**  
 Lat - N 32.700230°  
 Long - W 103.711550°  
 NMSPCE - N 619035.6  
 E 732605.2  
 (NAD-83)

**SURFACE LOCATION**  
 Lat - N 32.700230°  
 Long - W 103.711713°  
 NMSPCE - N 619035.5  
 E 732555.2  
 (NAD-83)

**OPERATOR CERTIFICATION**

*I hereby certify that the information contained herein is true and complete to the best of my knowledge and belief, and that this organization either owns a working interest or unLEASEd mineral interest in the land including the proposed bottom hole location or has a right to drill this well at this location pursuant to a contract with an owner of such a mineral or working interest, or to a voluntary pooling agreement or a compulsory pooling order heretofore entered by the division.*

Signature \_\_\_\_\_ Date \_\_\_\_\_

Printed Name \_\_\_\_\_

Email Address \_\_\_\_\_

---

**SURVEYOR CERTIFICATION**

*I hereby certify that the well location shown on this plat was plotted from field notes of actual surveys made by me or under my supervision, and that the same is true and correct to the best of my belief.*

NOVEMBER 12, 2022  
 Date Surveyed

Signature & Seal of Professional Surveyor

Certificate No. Gary L. Jones 7977  
 BASIN SURVEYORS

0' 1000' 2000' 3000' 4000' N  
 SCALE: 1" = 2000'  
 WO Num.: 35905



**DISTRICT I**  
 1625 N. French Dr., Hobbs, NM 88240  
 Phone (575) 393-6161 Fax: (575) 393-0720

**DISTRICT II**  
 811 S. First St., Artesia, NM 88210  
 Phone (575) 748-1283 Fax: (575) 748-9720

**DISTRICT III**  
 1000 Rio Brazos Rd., Aztec, NM 87410  
 Phone (505) 334-6178 Fax: (505) 334-6170

**DISTRICT IV**  
 1220 S. St. Francis Dr., Santa Fe, NM 87505  
 Phone (505) 478-3480 Fax: (505) 478-3482

State of New Mexico  
 Energy, Minerals and Natural Resources Department

Form C-102  
 Revised August 4, 2011  
 Submit one copy to appropriate  
 District Office

**OIL CONSERVATION DIVISION**  
 1220 South St. Francis Dr.  
 Santa Fe, New Mexico 87505

**WELL LOCATION AND ACREAGE DEDICATION PLAT**

AMENDED REPORT

API Number	Pool Code	Pool Name
	50510	QUERECHO PLAINS; LOWER BONE SPRING
Property Code	Property Name	Well Number
	ALPHA WOLF 36 FEDERAL COM	503H
OGRID No.	Operator Name	Elevation
330396	AVANT OPERATING, LLC	3709'

**Surface Location**

UL or lot No.	Section	Township	Range	Lot Idn	Feet from the	SOUTH/South line	Feet from the	East/West line	County
P	36	18 S	32 E		1300	SOUTH	150	EAST	LEA

**Bottom Hole Location If Different From Surface**

UL or lot No.	Section	Township	Range	Lot Idn	Feet from the	SOUTH/South line	Feet from the	East/West line	County
M	35	18 S	32 E		330	SOUTH	100	WEST	LEA

Dedicated Acres	Joint or Infill	Consolidation Code	Order No.

NO ALLOWABLE WILL BE ASSIGNED TO THIS COMPLETION UNTIL ALL INTERESTS HAVE BEEN CONSOLIDATED OR A NON-STANDARD UNIT HAS BEEN APPROVED BY THE DIVISION

**LAST TAKE POINT/  
BOTTOM HOLE LOCATION**  
 Lat - N 32.697586°  
 Long - W 103.745224°  
 NMSPC - N 618014.6  
 E 722252.0  
 (NAD-83)

**FIRST TAKE POINT  
330' FSL & 100' FEL**  
 Lat - N 32.697509°  
 Long - W 103.711548°  
 NMSPC - N 618045.6  
 E 732611.8  
 (NAD-83)

**SURFACE LOCATION**  
 Lat - N 32.700175°  
 Long - W 103.711713°  
 NMSPC - N 619015.5  
 E 732555.3  
 (NAD-83)

**OPERATOR CERTIFICATION**

*I hereby certify that the information contained herein is true and complete to the best of my knowledge and belief, and that this organization either owns a working interest or unLAsed mineral interest in the land including the proposed bottom hole location or has a right to drill this well at this location pursuant to a contract with an owner of such a mineral or working interest, or to a voluntary pooling agreement or a compulsory pooling order heretofore entered by the division.*

Signature \_\_\_\_\_ Date \_\_\_\_\_

Printed Name \_\_\_\_\_

Email Address \_\_\_\_\_

---

**SURVEYOR CERTIFICATION**

*I hereby certify that the well location shown on this plat was plotted from field notes of actual surveys made by me or under my supervision, and that the same is true and correct to the best of my belief.*

NOVEMBER 12 2022  
 Date Surveyed

Signature & Seal of Professional Surveyor

Certificate No. Gary L Jones 7977  
 B.A.S. NUMBER

0' 1000' 2000' 3000' 4000'  
 SCALE: 1" = 2000'  
 WO Num.: 35905

**DISTRICT I**  
 1625 N. French Dr., Hobbs, NM 88240  
 Phone (575) 393-6161 Fax: (575) 393-0720

**DISTRICT II**  
 811 S. First St., Artesia, NM 88210  
 Phone (575) 748-1283 Fax: (575) 748-9720

**DISTRICT III**  
 1000 Rio Brazos Rd., Aztec, NM 87410  
 Phone (505) 334-6178 Fax: (505) 334-6170

**DISTRICT IV**  
 1220 S. St. Francis Dr., Santa Fe, NM 87505  
 Phone (505) 478-3480 Fax: (505) 478-3482

State of New Mexico  
 Energy, Minerals and Natural Resources Department

Form C-102  
 Revised August 4, 2011

Submit one copy to appropriate  
 District Office

**OIL CONSERVATION DIVISION**  
 1220 South St. Francis Dr.  
 Santa Fe, New Mexico 87505

**WELL LOCATION AND ACREAGE DEDICATION PLAT**

AMENDED REPORT

API Number	Pool Code	Pool Name
	50510	QUERECHO PLAINS; LOWER BONE SPRING
Property Code	Property Name	Well Number
	ALPHA WOLF 36 FEDERAL COM	601H
OGRID No.	Operator Name	Elevation
330396	AVANT OPERATING, LLC	3709'

**Surface Location**

UL or lot No.	Section	Township	Range	Lot Idn	Feet from the	SOUTH/South line	Feet from the	East/West line	County
I	36	18 S	32 E		1340	SOUTH	300	EAST	LEA

**Bottom Hole Location If Different From Surface**

UL or lot No.	Section	Township	Range	Lot Idn	Feet from the	SOUTH/South line	Feet from the	East/West line	County
L	35	18 S	32 E		2310	SOUTH	100	WEST	LEA

Dedicated Acres	Joint or Infill	Consolidation Code	Order No.

NO ALLOWABLE WILL BE ASSIGNED TO THIS COMPLETION UNTIL ALL INTERESTS HAVE BEEN CONSOLIDATED OR A NON-STANDARD UNIT HAS BEEN APPROVED BY THE DIVISION

**OPERATOR CERTIFICATION**

I hereby certify that the information contained herein is true and complete to the best of my knowledge and belief, and that this organization either owns a working interest or unLEASED mineral interest in the land including the proposed bottom hole location or has a right to drill this well at this location pursuant to a contract with an owner of such a mineral or working interest, or to a voluntary pooling agreement or a compulsory pooling order heretofore entered by the division.

Signature \_\_\_\_\_ Date \_\_\_\_\_

Printed Name \_\_\_\_\_

Email Address \_\_\_\_\_

---

**SURVEYOR CERTIFICATION**

I hereby certify that the well location shown on this plat was plotted from field notes of actual surveys made by me or under my supervision and that the same is true and correct to the best of my belief.

NOVEMBER 12, 2022  
 Date Surveyed

Signature & Seal of Professional Surveyor

Certificate No. Gary L. Jones 7977  
 BACIN 500815

0' 1000' 2000' 3000' 4000'  
 SCALE: 1" = 2000'  
 WO Num.: 35905



**DISTRICT I**  
1625 N. French Dr., Hobbs, NM 88240  
Phone (575) 393-8161 Fax: (575) 393-0720

**DISTRICT II**  
811 S. First St., Artesia, NM 88210  
Phone (575) 748-1283 Fax: (575) 748-9720

**DISTRICT III**  
1000 Rio Brazos Rd., Aztec, NM 87410  
Phone (505) 334-6178 Fax: (505) 334-8170

**DISTRICT IV**  
1220 S. St. Francis Dr., Santa Fe, NM 87505  
Phone (505) 476-3480 Fax: (505) 476-3482

State of New Mexico  
Energy, Minerals and Natural Resources Department

Form C-102  
Revised August 4, 2011

Submit one copy to appropriate  
District Office

**OIL CONSERVATION DIVISION**

1220 South St. Francis Dr.  
Santa Fe, New Mexico 87505

**WELL LOCATION AND ACREAGE DEDICATION PLAT**

AMENDED REPORT

API Number	Pool Code	Pool Name
	50510	QUERECHO PLAINS; LOWER BONE SPRING
Property Code	Property Name	Well Number
	ALPHA WOLF 36 FEDERAL COM	602H
OGRID No.	Operator Name	Elevation
330396	AVANT OPERATING, LLC	3711'

**Surface Location**

UL or lot No.	Section	Township	Range	Lot Idn	Feet from the	SOUTH/South line	Feet from the	East/West line	County
P	36	18 S	32 E		1320	SOUTH	300	EAST	LEA

**Bottom Hole Location If Different From Surface**

UL or lot No.	Section	Township	Range	Lot Idn	Feet from the	SOUTH/South line	Feet from the	East/West line	County
M	35	18 S	32 E		1320	SOUTH	100	WEST	LEA

Dedicated Acres	Joint or Infill	Consolidation Code	Order No.

NO ALLOWABLE WILL BE ASSIGNED TO THIS COMPLETION UNTIL ALL INTERESTS HAVE BEEN CONSOLIDATED OR A NON-STANDARD UNIT HAS BEEN APPROVED BY THE DIVISION

**OPERATOR CERTIFICATION**

*I hereby certify that the information contained herein is true and complete to the best of my knowledge and belief, and that this organization either owns a working interest or unLEASED mineral interest in the land including the proposed bottom hole location or has a right to drill this well at this location pursuant to a contract with an owner of such a mineral or working interest, or to a voluntary pooling agreement or a compulsory pooling order heretofore entered by the division.*

Signature \_\_\_\_\_ Date \_\_\_\_\_

Printed Name \_\_\_\_\_

Email Address \_\_\_\_\_

---

**SURVEYOR CERTIFICATION**

*I hereby certify that the well location shown on this plat was plotted from field notes of actual surveys made by me or under my supervision, and that the same is true and correct to the best of my belief.*

NOVEMBER 12, 2022

Date Surveyed \_\_\_\_\_

Signature & Seal of Professional Surveyor \_\_\_\_\_

Certificate No. GARY L. JONES 7977

BASIN SURVEYORS

SCALE: 1" = 2000'  
WO Num.: 35905

**DISTRICT I**  
1625 N. French Dr., Hobbs, NM 88240  
Phone (575) 393-6161 Fax: (575) 393-0720

**DISTRICT II**  
811 S. First St., Artesia, NM 88210  
Phone (575) 748-1283 Fax: (575) 748-0720

**DISTRICT III**  
1000 Rio Brazos Rd., Aztec, NM 87410  
Phone (505) 334-6178 Fax: (505) 334-6170

**DISTRICT IV**  
1220 S. St. Francis Dr., Santa Fe, NM 87505  
Phone (505) 478-3460 Fax: (505) 478-3462

State of New Mexico  
Energy, Minerals and Natural Resources Department

Form C-102  
Revised August 4, 2011

Submit one copy to appropriate  
District Office

**OIL CONSERVATION DIVISION**  
1220 South St. Francis Dr.  
Santa Fe, New Mexico 87505

**WELL LOCATION AND ACREAGE DEDICATION PLAT**

AMENDED REPORT

API Number		Pool Code	Pool Name
		50510	QUERECHO PLAINS; LOWER BONE SPRING
Property Code	Property Name		Well Number
	ALPHA WOLF 36 FEDERAL COM		603H
OGRID No.	Operator Name		Elevation
330396	AVANT OPERATING, LLC		3709'

Surface Location

UL or lot No.	Section	Township	Range	Lot Idn	Feet from the	SOUTH/South line	Feet from the	East/West line	County
P	36	18 S	32 E		1300	SOUTH	300	EAST	LEA

Bottom Hole Location If Different From Surface

UL or lot No.	Section	Township	Range	Lot Idn	Feet from the	SOUTH/South line	Feet from the	East/West line	County
M	35	18 S	32 E		330	SOUTH	100	WEST	LEA

Dedicated Acres	Joint or Infill	Consolidation Code	Order No.

NO ALLOWABLE WILL BE ASSIGNED TO THIS COMPLETION UNTIL ALL INTERESTS HAVE BEEN CONSOLIDATED OR A NON-STANDARD UNIT HAS BEEN APPROVED BY THE DIVISION

**LAST TAKE POINT/  
BOTTOM HOLE LOCATION**  
Lat - N 32.697586°  
Long - W 103.745224°  
NMSPC - N 618014.6  
E 722252.0  
(NAD-83)

**FIRST TAKE POINT  
330' FSL & 100' FEL**  
Lat - N 32.697509°  
Long - W 103.711548°  
NMSPC - N 618045.6  
E 732611.8  
(NAD-83)

**SURFACE LOCATION**  
Lat - N 32.700176°  
Long - W 103.712200°  
NMSPC - N 619015.0  
E 732405.4  
(NAD-83)

**OPERATOR CERTIFICATION**

*I hereby certify that the information contained herein is true and complete to the best of my knowledge and belief, and that this organization either owns a working interest or unLAsed mineral interest in the land including the proposed bottom hole location or has a right to drill this well at this location pursuant to a contract with an owner of such a mineral or working interest, or to a voluntary pooling agreement or a compulsory pooling order heretofore entered by the division.*

Signature \_\_\_\_\_ Date \_\_\_\_\_

Printed Name \_\_\_\_\_

Email Address \_\_\_\_\_

---

**SURVEYOR CERTIFICATION**

*I hereby certify that the well location shown on this plat was plotted from field notes of actual surveys made by me or under my supervision, and that the same is true and correct to the best of my belief.*

NOVEMBER 12 2022  
Date Surveyed

Signature & Seal of Professional Surveyor

**GARY L. JONES**  
7977

Certificate No. 7977  
BASIN SURVEYORS

0' 1000' 2000' 3000' 4000' N  
SCALE: 1" = 2000'  
WO Num.: 35905



# Avant Operating, LLC

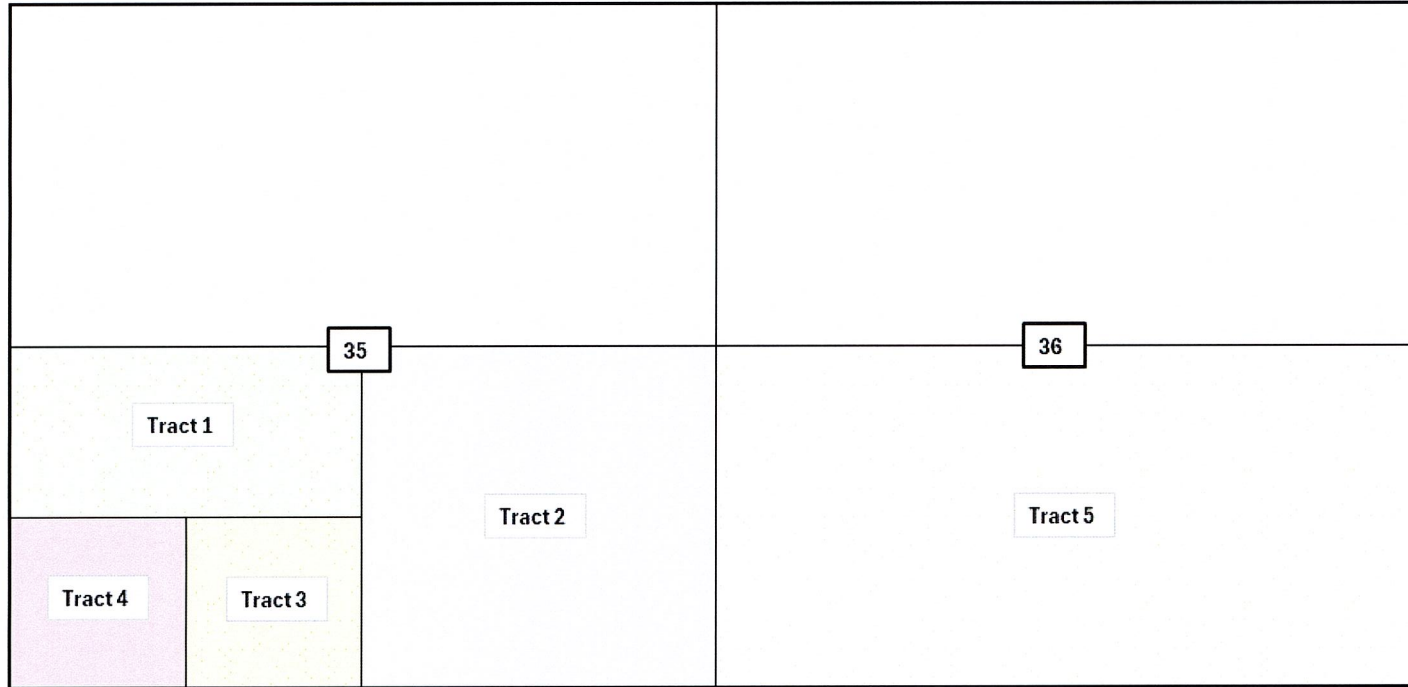
## Lease Tract Map

Alpha Wolf 36 Federal Com

#301H-#303H / #501H-#503H / #601H-#603H



Lease Tract Map: S/2 of Sections 35 & 36, Township 18 South, Range 32 East, N.M.P.M., Lea County, New Mexico



Tract	State/Fed/Fee	Lease	Acres
Tract 1	Fed	NMNM 0255413	80
Tract 2	Fed	NMNM 094194	160
Tract 3	Fed	NMNM 094194	40
Tract 4	Fed	NMNM 140717	40
Tract 5	State	VB-302	320

Total Fed and State Acreage: 640



# Avant Operating, LLC

## Summary of Interests

Alpha Wolf 36 Federal Com

#301H-#303H / #501H-#503H / #601H-#603H



S/2 of Sections 35 & 36, Township 18 South, Range 32 East , N.M.P.M., Lea County, New Mexico

## Summary of Interests and Working Interest Owners to be Pooled:

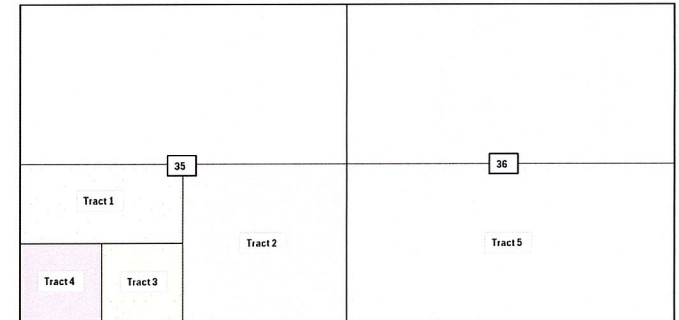
WI OWNER	WI	Net Acres	Tract No	STATUS
Avant Operating	26.15%	167.33	2, 3, 5	Operator
Legion Production Partners, LLC	28.42%	181.91	2, 3, 5	JOA - Committed
Double Cabin Minerals, LLC	0.99%	6.31	2, 3, 5	JOA - Committed
Red River Energy Partners, LLC	0.63%	4.00	1	JOA - Committed
BEXP II Alpha, LLC	2.66%	17.06	4	JOA - Committed
BEXP II Omega, LLC	3.59%	22.94	4	JOA - Committed
T.H. McElvain Oil & Gas LLLP	5.00%	32.00	5	JOA - Committed
Chief Capital (O&G) II LLC	0.69%	4.44	3	JOA - Committed
PBEX, LLC	9.13%	58.40	1	Compulsory Pool
The Roger T. Elliott and Holly L. Elliott Family Limited Partnership, LP	0.63%	4.00	1	Compulsory Pool
Ellipsis Oil and Gas Inc	0.63%	4.00	1	Compulsory Pool
Rio Pecos Corporation	0.31%	2.00	1	Compulsory Pool
TARA-JON Corporation	0.31%	2.00	1	Compulsory Pool
Mark Wilson Family Partnership, LP	0.31%	2.00	1	Compulsory Pool
Heather W. Echols	0.31%	2.00	1	Compulsory Pool
James D. Brown, Jr.	0.13%	0.80	1	Compulsory Pool
Chase Oil Company	0.13%	0.80	1	Compulsory Pool
US Energy Corporation of America, Inc.	0.78%	5.00	2	Compulsory Pool
Eagle Natural Resources, LLC	1.56%	10.00	2	Compulsory Pool
W. K. Barnett	0.78%	5.00	2	Compulsory Pool
S. E. Cone, Jr	0.78%	5.00	2	Compulsory Pool
Double J Company	0.78%	5.00	2	Compulsory Pool
Petropac 81-A, LTD	0.78%	5.00	2	Compulsory Pool
Texas Energy Trust	0.52%	3.31	2	Compulsory Pool
Al G. Langford	0.50%	3.20	2	Compulsory Pool
Mike McDonald	0.78%	5.00	2	Compulsory Pool
Cy Foster	0.25%	1.60	2	Compulsory Pool
SITL Energy, LLC	6.24%	39.95	2	Compulsory Pool
R.E.B. Resources, LLC	6.24%	39.95	2	Compulsory Pool

100.00% 640.00

**Avant entities = 55.56% WI**

*\*Avant Operating, LLC, Legion Production Partners, LLC and Double Cabin Minerals, LLC are all Avant-controlled entities*

**Committed Interests= 68.13% WI**



AVANT OPERA





# Avant Operating, LLC



## Summary of Interests

Alpha Wolf 36 Federal Com  
 #301H-#303H / #501H-#503H / #601H-#603H

S/2 of Sections 35 & 36, Township 18 South, Range 32 East , N.M.P.M., Lea County, New Mexico

### ORRI Owners to be Pooled:

ORRI Owner	ORRI Owner
Gahr Ranch and Investments Partnership, Ltd.	URIBE FAMILY TRUST "A" DTD 2-28-88
Thomas M. Beall	STEVEN CRAIG POTTER
Patrick T. Panos	TU NGUYEN AND HAI DAM TI
Gregory P. Panos	JAMES SUN YU LAM REVOCABLE LIVING TRUST
Charles R. Wiggins	ALBERT C. ANDMARILYNN K SYKES FAMILY TRUST
Jaco Production Company	DENNIS W. VOOS REVOCABLE FAMILY TRUST DTD 12/28/79, DENNIS W. VOOS AND NAOMI J. VOOS, TRUSTEES
Guard Income Fund, LP	MICHAEL SOKOBIN AND HELENE SOKOBIN
Double Cabin Minerals, LLC	THE MYRTLE I BOYKIN TRUST
Mitchell Exploration c/o Scott T. Mitchell	IRA #13V096957 fbo HAROLD F DOENCH, PERSHING LLC AS CUSTODIAN
John N. Benedict	PERSHING LLC AS CUSTODIAN FBO RON L. DELELLIS IRA 5NX442763
Briggs Living Trust c/o Ben Briggs	GORDON G PETRIE AND MELANIE S PETRIE
D. J. Associates c/o David Faitelson	ROGER L PETRIE AND CAROLINE S PETRIE
Don Kutz	CLEO F. HOEGEMEYER AND MARGARET BARRIE TRUSTEE OF THE BARRIE LIVING TRUST DTD 9-20-1996
James F. Redding	FRED BARRIE AND MARGARET BARRIE TRUSTEES OF THE BARRIE LIVING TRUST DATED 12/5/06
Warren, Inc.	PERSHING LLC FBO ROGER D. NOLTE IRA #5NX476290
John A. Westman	DONALD J. CAMPBELL AND VIOLET M. CAMPBELL REVOCABLE TRUST DTD 4/16/1993
Harriet G. Westman	MM3 MINERALS LLC
Innoventions Inc.	THOMAS P. MARTINO
Scott-Winn LLC	N NOBLE FLP. LLP
Mark B. Murphy Irrevocable Trust	FIRST FINANCIAL GROUP, LLC
Ann Murphy Daily	MARCIA K. CAMPBELL AND ERNIE L. CAMPBELL
LEM LLC	CAROL J LARKINS AND MICHAEL C. LARKINS
Matthew B. Murphy	TERRY G. HAUGEN AND BARBARA J. HAUGEN
Murphy Petroleum Corporation	GERALDEAN ANN NEWGAARD AND DAVID NEWGAARD, CO TRUSTEES OF THE GERALDEAN ANN NEWGAARD REVOCABLE LIVING TRUST DATED MARCH 2, 2007



# Avant Operating, LLC



## Summary of Interests

Alpha Wolf 36 Federal Com  
 #301H-#303H / #501H-#503H / #601H-#603H

S/2 of Sections 35 & 36, Township 18 South, Range 32 East , N.M.P.M., Lea County, New Mexico

### ORRI Owners to be Pooled:

ORRI Owner	ORRI Owner
Frank S. & Robin L. Morgan	SIERRA LEE, LLC
Hutchings Oil Company	RICHARD B. WETHERELL
PASCOE FAMILY INVESTMENTS LLC	EW EVNS JR, NOBLE WINDOM ROYALTIES, LLC
GNI OIL AND GAS LLC	JOHN B. CUNNING AND CAROL A. CUNNING, JTWROS
FREDERICK & SUSAN ASHBRAUGH REVOCABLE LIVING TRUST UTD 8-22-96	JACQUELINE KANYA-MATZEN
FET TATUM REALTY, LLC	ER RESIDENTIAL INVESTMENTS, LLC
CHARLES H. PHILLIPS & LINDA PHILLIPS TRUSTEES OF THE PHILLIPS LIVING TRUST DATED 4/26/89	DF LLC
MDC PARTNERS, LP	DAVID R. LOWTHER AND PAMELA C. LOWTHER
JOHN DAVID GRISEBAUM	MAX M. AND MARILYN H. MATTHEWS LIVING TRUST
THE ERNA MARTIN BUETEL TRUST DTD AUGUST 21, 1986	SUSAN IVISON REVOCABLE TRUST
MITCHELL 5, INC.	THE JENNINGS FAMILY REVOCABLE TRUST, WARD L JENNINGS AND JO M. JENNINGS, TRUSTEES
EDGAR W. GEE AND ALICE C. L. GEE	TAE CHEOU AND JUNG TAICK MIN
LOREN E. SNYDER	PATTI HULVERSHORN LIVING TRUST
LENEXA PLAZA INVESTORS, INC.	MAN BUN WONG AND MICHELLE M. WONG
PREMIER TRUST, INC. AGENT FOR DAVIDSON FAMILY TRUST	NEAL SKOK AND JANET SKOK
MIN JEN SHAO AND TESSA SHAO	THE JOHNSTON FAMILY TRUST, WILLIAM H JOHNSTON AND JOAN JOHNSTON, TRUSTEES
BAYSTATE CONDOMINIUMS, LLC	CHING FAMILY TRUST DTD 5/02/01, GEORGE NIEW KK CHING JR AND YOKO ISA CHIING, TRUSTEES
VICTORIAN INN OF PARIS, INC.	KEITH RAYMOND LAWS AND HAZEL JEAN LAWS, HUSBAND AND WIFE
MICHAEL KC AND FANNY DEAL LAI	STERLING TRUST COMPANY FBO JOHN MICHAEL WELTZEIN, IRA #096456
L. MARIE DUBUQUE	STERLING TRUST COMPANY FBO JOAN WELTZEIN, SOLO 401(K) #Q08981
S.R. BLESS INVESTMENTS, LLC	JOHN D. MILLER REVOCABLE LIVING TRUST DATED 7/11/06
MCCLURE OHANA PROPERTIES, LLC	KASTMAN OIL COMPANY
DOT DEVELOPMENT CORP	LATIGO RANCH, LLC
LARRY R. BROOKHART AND ELLEN BROOKHART	THE CHURCHILL RETIREMENT INCOME, LLC
GAIL JOHNSON MILLER TRUSTEE OF THE MILLER FAMILY TRUST DTD 7/13/94	WINDOM Royalties LLC and/or assigns





# Avant Operating, LLC



## Summary of Interests

Alpha Wolf 36 Federal Com  
 #301H-#303H / #501H-#503H / #601H-#603H

S/2 of Sections 35 & 36, Township 18 South, Range 32 East , N.M.P.M., Lea County, New Mexico

### ORRI Owners to be Pooled:

ORRI Owner	ORRI Owner
STEVEN K. STERZER, MD, INC. PENSION PLAN	NOBLE ROYALTY ACCESS FUND II, LP
SHIELDS RENTALS, LP	FERNWOOD MANAGEMENT, LLC
A MUZE, LLC	JATDELL BUXTON AND JUDY BUXTON
THE BOBMAR TRUST DATED JUNE 24, 1994	SILVERLEAF HOLDINGS, LLS
HUCUL OIL, LLC	DELANIE A. WEBB
MICHAEL P. KANAN	GORDON FAMILY REVOCABLE TRUST, RICHARD F. GORDON TRUSTEE
INGRID M. BANGERS	RICHARD F. GORDON
ROBERT C AND KATHLEEN M SANGSTER CHARITABLE REMAINDER TRUST	HAROLD L SHETLER AND JOYCE I SHETLER
KAREN N. CRANE-MCNAB	RANDALL K BENNETT AND SHELLEY D BENNETT
BYRON PARSONS IRA	JAMES REES JENSEN AND VIRGINIA JENSEN JTWRIS
THE MACKNET INSURANCE TRUST DATED MARCH 14, 2012 C/O KENNETH D. MACKNET JR. TRUSTEE	THE BAUKE FAMILY TRUST
ARA KASPARIAN DBA AK CO	LAURA LEILA FANNING AND CHARLENE FANNING JOINT TENANTS
THOMAS PAINE 2006 TRUST DTD OCTOBER 13, 2006 ERIC M. SCHWARTZ, TRUSTEE	SALLY SHINKLE AND VERNON SHINKLE LIVING TRUST
BRUCE HUNTRESS KENDALL, JR AND ANDREA YEE	FLANAGAN REVOCABLE TRUST DATED 12/14/2000, FINTAN M. FLANAGAN AND/OR CAROL DEAN FLANAGAN TRUSTEES
WAYNE E. ARNOLD, FAMILY TRUST DATED FEBRUARY 16, 1994	FLANAGAN ENTERPRISES, INC.
MICHAEL WYMN	DAVID E PRUE REVOCABLE TRUST UAD 05/25/1995, DAVID E PRUE TRUSTEE
RONALD S. PETERSON TRUST	KYLE RAY GRAHAM
PERSHING LLC, FBO PAUL I DILCHER IRA ACCOUNT #6NM-092502	LINDA HANSON
ROBERT EARLE ALLEN	MARSHALL A JOHNSON LIVING TRUST
RAM DEVELOPMENT GROUP	STEVEN H PODOLSKY REVOCABLE TRUST UAD 5/27/80, STEVEN H PODLOSKY TRUSTEE
CONSTANCE T LUCY GST TRUST	LYNN E. SCHACHINGER REVOCABLE LIVING TRUST DTD 5/27/04 AS AMENDED AND DONNA L SCHACHINGER AND HER SUCCESSORS OF THE DONNA L SCHACHINGER REVOCABLE LIVING TRUST DTD 5/27/04
JOHN W. MANSKE REVOCABLE TRUST	IRIS D PODOLSKY REVOCABLE TRUST UAD 5/27/80
OWL VENTURES, LLC	ROBERT STOMMEL
E&B LARSEN FAMILY INVESTMENTS, LLC ERIK LARSEN AND BRENDA LARSEN, MANAGERS	J. NORMAN WILKINS AND MARYLOU WILKINS REVOCABLE LIVING TRUST
THE REED TRUST DATED JUNE 1, 2005 DAVID S. REED, TRUSTEE AND ELEANOR REED, TRUSTEE	MAX G RUF AND HILDEGARD RUF LIVING TRUST



# Avant Operating, LLC



## Summary of Interests

Alpha Wolf 36 Federal Com  
 #301H-#303H / #501H-#503H / #601H-#603H

S/2 of Sections 35 & 36, Township 18 South, Range 32 East, N.M.P.M., Lea County, New Mexico

### ORRI Owners to be Pooled:

ORRI Owner	ORRI Owner
THE EILEEN POND BRUNT FAMILY TRUST	ERIC C. THORMODSGARD
BERNETTA F. BURSTYN REVOCABLE LIVING TRUST DATED FEBRUARY 17, 2003	JJBK, LLC
BEST INVESTMENT SERVICES, INC.	ALLAN FAMILY, LLC
TIMOTHY ALLWARDT AND MARY DOLORES ALLWARDT	MICHAEL L THURLOW & LINDA J THURLOW LIVING TRUST UAD 2/5/04, MICHAEL L THURLOW AND LINDA J THURLOW, TTEES
GORDON B. KNIGHT REVOCABLE LIVING TRUST	ARNOLD C GREENBERG
THE CHRISTOPHER B. KNIGHT TRUST	MARGARET HUSSEY LIVING TRUST, MARGARET M HUSSEY, TTEE
JAMES DAVID CAHILL	DEFOREST PROPERTIES, LLC
JEFFREY D. KLATT	PERSHING LLC FBO RICHARD W MCMANUS IRA 5VF-001595
PENDELTON FAMILY TRUST DTD JULY 9, 1990	JJB ROYALTY, LLC
SEACON CONSTRUCTION EMPLOYEE RETIREMENT PLAN	KESTER FAMILY TRUST DATED 5-17-95
JOAN D. NIMTZ FAMILY TRUST DTD 7/1/99	DARYL MORRISON TRUST, DARYL MORRISON TTEE
THE STOLL FAMILY TRUST DATED 7/21/88	DAVID GEORGE FOPPIANO AND ELLA FOPPIANO REVOCABLE TRUST MARCH 9, 1999
THE MCCAMON FAMILY TRUST DATED 10/1/02	ANTONIA M PETRAKOS
DANIEL JEROME STOLL AND JOANN STOLL TRUST DATED 9/11/1987	NANCY P LEVIN, TRUSTEE OF THE ADAMSON STREET REAL ESTATE TRUST
THE GORDON E. NIMTZ FAMILY TRUST, DATED MARCH 11, 1999	JNP ENERGY LLC
BARRY LIMITED PARTNERSHIP	RM PROPERTIES, LLC, RAYMOND J BASTA, MARK A PIERCE AND ERIC H PIERCE, ALL MEMBERS
WISTLEWOOD LLC	GORDON C. GEORGE TRUST
HYLEN TRUST DATED MARCH 27, 1991 AS AMENDED	CYRUS R GRIFFIN AND SUSAN G GRIFFIN
PGMGI TTEE FBO STANDARD GROUP REINSURANCE CO. LTD, STEVE BURKE, TRUSTEE	BRIAN DONALD RICHARDS
PERSHING LLC FBO THE ROBERT AND KAREN MANKIN TRUST, DTD 11/19/02, ROBERT G MANKIN TRUSTEE AND KAREN S. MANKIN, TRUSTEE ACCOUNT #5HQ016154	DAB GAS AND OIL LLC
JOAN D WELCH REVOCABLE LIVING TRUST	SAS GAS AND OIL LLC
LILY HING PING SIU	THE RUTH C MCGARY HERITABLE REMAINDER UNITRUST
COT GIANG AND NGO BEO GIANG REVOCABLE TRUST	REX J REINHART AND JEAN REINHART JTWROS
PERSHING LLC FBO NANETTE BUCCOLA, TRUSTEE, NANETTE BUCCOLA SEPARATE PROPERTY TRUST DTD 10/25/06 ACCNT HQ0020968	THOMAS L JASPER REVOCABLE TRUST
ROBERT L. SIMON AND D'MARIE SIMON AS TRUSTEES OF THE 1986 SIMON FAMILY TRUST	JEFFREY J WIELAND
DANIEL AND DONNA DARLING REVOCABLE TRUST DTD FEBRUARY 5, 1992, DANIEL DARLING AND DONNA DARLING, TRUSTEES	AIDA E SILVA, LLC







# Avant Operating, LLC

## Summary of Interests

Alpha Wolf 36 Federal Com

#301H-#303H / #501H-#503H / #601H-#603H

S/2 of Sections 35 & 36, Township 18 South, Range 32 East , N.M.P.M., Lea County, New Mexico

### ORRI Owners to be Pooled:

ORRI Owner	ORRI Owner
BASTILLE LIVING TRUST	GVENTURES, LLC
DITCHED DAD REALTY TRUST	LAREN M MUNN AND RICHARD W MUNN, CO-TRUSTEES OF THE MMV AND JLM FAMILY TRUST
KENNETH W. MORRIS AND HARVEY L. MORRIS	NOBLE ROYALTY ACCESS FUND X LP C/O NOBLE ROYALTY ACCESS FUND GP LLC
MICHAEL AND NORMA HANSEN FAMILY TRUST	Paul Gerald's Oil Well Trust
LOIS J ADDUCI AND TRACY A LAIRD JTWROS	Baystate Condominiums
ROBERT F AND PENELOPE A. GUSTAFSON LIVING TRUST DATED JUNE 27, 2002	Willowfam LLC
BONNIE R. WEISE	Rescate Royalties LP
ANDREW HANS REGER AND GINA MARIE REGER	Vita Bonitas, LP
DOMINICK REALTY, LLC	The White-Zahn Family Trust, McPherson White, Trustee
MARILYN BRODERSEN	Carl F. Burger and Gail S. Burger Revocable Living Trust
CHARLES R. DENNEY AND JOAN A. DENNEY	Terri Turner Revocable Trust
JOHN HILL AND FRANCES B. HILL 1988 TRUST DATED OCTOBER 14, 1988	Alana Podolsky Revocable Trust
MARGARET ANN LEE REVOCABLE LIVING TRUST DATED 23 OCTOBER 2002	Westbrook Family Trust for Steven U/A/D 3/20/84
WRENWICK KWOCK KOONG LEE RLT DTD OCTOBER 23, 2002	Westbrook Family Trust for Randy U/A/D 3/20/84
FRAZIER FAMILY PARTNERSHIP, LP	Bonita M Stoeckman Living Trust Agreement
SMD INVESTMENTS LP	NaNaRanchLLC
H J & K FAMILY LIMITED PARTNERSHIP	Edward E Miller Marital and Family Trust
DENNIS AND PATRICIA MOREAU FAMILY TRUST	New Bridge Enterprises Employee Profit Sharing Plan 401(K)
YAMATO TRUST DATED 9-30-88, ROBERT K YAMATO AND JUDITH YAMATO, TRUSTEES	Miller Cedar Crest LLC
ULYSSES E. BAUER AND SHIRLEY A. BAUER	Daniel Camejo Jacqueline Camejo, LLC
MARCIA READ SWEENEY LIVING TRUST	DPM Trust an Irrevocable Intervivos Trust Agreement
SHARON S. BELL	Richard J Shaw and May J Shaw JTWROS
OWEN A. ELLIS AND SANDRA R. ELLIS	Pershing LLC CUST FBO Thomas Baker IRA
ROBERT DUNCAN AND HEIDE DUNCAN JTWROS	James and Elizabeth Woodley Trust DTD 5/04/12
LA CRUZ LP	257 Crooked Hill Road, LLC
COOGAN FAMILY TRUST DATED 3-18-87	GST Separate Trust FBO Pamela Dumke Hedges
IN YOUNG KIM AND YOOMI KIM, TRUSTEES OF THE KIM AND KIM TRUST DATED JANUARY 14, 2003	Jack Dodger Living Trust DTD 5/8/2015
DAVID L BARRY TRUST	Cynthia Dodger
THE SANDRA FARWELL EIKE REVOCABLE TRUST	Olaf E Gjovik Trust No 1 DTD11/17/05
JOHN B. CUNNING AND CAROL A. CUNNING, JTWROS	Elisabeth F Brackmann Irrevocable Living Trust
RICHARD L GREEN AND BETTYE J GREEN JTWROS	Robert Neil de Klotz Jr. Separate Property Living Trust DTD 1/27/14
QINGLING JENNY LU	Mukai Residuary Trust DTD 4/13/1988
THE THOMAS T GEORGES JR REVOCABLE TRUST FOR BENEFIT OF MICHELLE SCHAFFER	WHS•Royalty LLC
OPPORTUNITY ENERGY INCOME FUND	RFK Royalty LLC
LESTER FAMILY, LLC	Ellis Land Development LP
AUDREY W. ADAMS	Green Jeep Family Partnership
THE SEIJI PAUL. HORIO LIVING TRUST	Georges Family Trust, Created 6/2/17





November 4, 2022

Sent Via Certified Mail  
Tracking # 9470 1036 9930 0068 7141 59

Burleson Properties, LLC  
P. O. Box 2479  
Midland, Texas 79702

RE: Alpha Wolf 36 Fed Com #301H, #302H, #303H, #501H, #502H, #503H, #601H, #602H, & #603H  
Section 36 (S2) & 35 (S2) Township 18S Range 32E  
Lea County, New Mexico

Ladies and Gentlemen:

Avant Operating, LLC ("Avant") proposes to drill and complete the Alpha Wolf 36 Federal Com #301H, #302H, #303H, #501H, #502H, #503H, #601H, #602H, and #603H wells, located in Section 36 (S2) and Section 35 (S2) of Township 18 South, Range 32 East, Lea County, New Mexico, to test the Bone Spring Formation.

In connection with the above, please note the following:

- The estimated cost of drilling, testing, completing, and equipping of each Well is itemized on the enclosed Authority for Expenditures ("AFE").
- **Alpha Wolf 36 Federal Com #301H:** to be drilled from a legal location with a proposed surface hole location E2SE4 of Section 36-18S-32E and a proposed bottom hole location W2SW4 of Section 35-18S-32E. The Well will have a targeted interval within the Bone Spring formation at a depth of approximately 8,600'TVD and will be drilled horizontally to a Measured Depth of approximately 18,600'.
- **Alpha Wolf 36 Federal Com #302H:** to be drilled from a legal location with a proposed surface hole location E2SE4 of Section 36-18S-32E and a proposed bottom hole location W2SW4 of Section 35-18S-32E. The Well will have a targeted interval within the Bone Spring formation at a depth of approximately 8,600'TVD and will be drilled horizontally to a Measured Depth of approximately 18,600'.
- **Alpha Wolf 36 Federal Com #303H:** to be drilled from a legal location with a proposed surface hole location E2SE4 of Section 36-18S-32E and a proposed bottom hole location W2SW4 of Section 35-18S-32E. The Well will have a targeted interval within the Bone Spring formation at a depth of approximately 8,600'TVD and will be drilled horizontally to a Measured Depth of approximately 18,600'.



- **Alpha Wolf 36 Federal Com #501H:** to be drilled from a legal location with a proposed surface hole location E2SE4 of Section 36-18S-32E and a proposed bottom hole location W2SW4 of Section 35-18S-32E. The Well will have a targeted interval within the Bone Spring formation at a depth of approximately 9,500'TVD and will be drilled horizontally to a Measured Depth of approximately 19,500'.
- **Alpha Wolf 36 Federal Com #502H:** to be drilled from a legal location with a proposed surface hole location E2SE4 of Section 36-18S-32E and a proposed bottom hole location W2SW4 of Section 35-18S-32E. The Well will have a targeted interval within the Bone Spring formation at a depth of approximately 9,500'TVD and will be drilled horizontally to a Measured Depth of approximately 19,500'.
- **Alpha Wolf 36 Federal Com #503H:** to be drilled from a legal location with a proposed surface hole location E2SE4 of Section 36-18S-32E and a proposed bottom hole location W2SW4 of Section 35-18S-32E. The Well will have a targeted interval within the Bone Spring formation at a depth of approximately 9,500'TVD and will be drilled horizontally to a Measured Depth of approximately 19,500'.
- **Alpha Wolf 36 Federal Com #601H:** to be drilled from a legal location with a proposed surface hole location E2SE4 of Section 36-18S-32E and a proposed bottom hole location W2SW4 of Section 35-18S-32E. The Well will have a targeted interval within the Bone Spring formation at a depth of approximately 10,350'TVD and will be drilled horizontally to a Measured Depth of approximately 20,350'.
- **Alpha Wolf 36 Federal Com #602H:** to be drilled from a legal location with a proposed surface hole location E2SE4 of Section 36-18S-32E and a proposed bottom hole location W2SW4 of Section 35-18S-32E. The Well will have a targeted interval within the Bone Spring formation at a depth of approximately 10,350'TVD and will be drilled horizontally to a Measured Depth of approximately 20,350'.
- **Alpha Wolf 36 Federal Com #603H:** to be drilled from a legal location with a proposed surface hole location E2SE4 of Section 36-18S-32E and a proposed bottom hole location W2SW4 of Section 35-18S-32E. The Well will have a targeted interval within the Bone Spring formation at a depth of approximately 10,350'TVD and will be drilled horizontally to a Measured Depth of approximately 20,350'.

Avant reserves the right to modify the locations and drilling plans described above in order to address topography, cultural or environmental concerns, among other reasons.

Avant is proposing to drill the proposed wells under the terms of a modified 1989 AAPL form of Operating Agreement ("JOA"). This JOA will be sent to you following this proposal with the following general provisions:



- 100%/300%/300% non-consent penalty
- \$10,000/\$1000 drilling and producing monthly overhead rates
- Contract Area of all of Section 36-T18S-R32E and Section 35-T18S-R32E
- This proposed Operating Agreement will supersede any and all existing Operating Agreements as to all depths on all horizontal wells drilled after the effective date of the JOA.

If we do not reach an agreement within thirty (30) days of receipt of these well proposals, Avant will file an application(s) with the New Mexico Oil Conservation Division to compulsory pool your interest into a spacing unit(s) for the proposed wells to promote the development of these lands.

Please indicate your elections in the spaces provided on the following pages. If you elect to participate in the drilling and completion of the wells proposed herein, please sign and return a copy of this letter along with the enclosed AFEs within thirty (30) days of receipt of this proposal.

In the event you do not wish to participate in this proposed development and would be interested in selling your interest, please let us know. You may contact the undersigned at [shelly@avantnr.com](mailto:shelly@avantnr.com) or (720) 630-0544.

Sincerely,



**Shelly Albrecht**  
Vice President of Land

Enclosures

**Burleson Properties, LLC elects as follows:**

**Alpha Wolf 36 Federal Com #301H:**

\_\_\_\_\_ I/We hereby elect to participate in the **Alpha Wolf 36 Federal Com #301H** well.

\_\_\_\_\_ I/We hereby elect **NOT** to participate in the **Alpha Wolf 36 Federal Com #301H** well.

**Alpha Wolf 36 Federal Com #302H:**

\_\_\_\_\_ I/We hereby elect to participate in the **Alpha Wolf 36 Federal Com #302H** well.

\_\_\_\_\_ I/We hereby elect **NOT** to participate in the **Alpha Wolf 36 Federal Com #302H** well.

**Alpha Wolf 36 Federal Com #303H:**

\_\_\_\_\_ I/We hereby elect to participate in the **Alpha Wolf 36 Federal Com #303H** well.

\_\_\_\_\_ I/We hereby elect **NOT** to participate in the **Alpha Wolf 36 Federal Com #303H** well.

**Alpha Wolf 36 Federal Com #501H:**

\_\_\_\_\_ I/We hereby elect to participate in the **Alpha Wolf 36 Federal Com #501H** well.

\_\_\_\_\_ I/We hereby elect **NOT** to participate in the **Alpha Wolf 36 Federal Com #501H** well.

**Alpha Wolf 36 Federal Com #502H:**

\_\_\_\_\_ I/We hereby elect to participate in the **Alpha Wolf 36 Federal Com #502H** well.

\_\_\_\_\_ I/We hereby elect **NOT** to participate in the **Alpha Wolf 36 Federal Com #502H** well.

**Alpha Wolf 36 Federal Com #503H:**

\_\_\_\_\_ I/We hereby elect to participate in the **Alpha Wolf 36 Federal Com #503H** well.

\_\_\_\_\_ I/We hereby elect **NOT** to participate in the **Alpha Wolf 36 Federal Com #503H** well.

**Alpha Wolf 36 Federal Com #601H:**

\_\_\_\_\_ I/We hereby elect to participate in the **Alpha Wolf 36 Federal Com #601H** well.

\_\_\_\_\_ I/We hereby elect **NOT** to participate in the **Alpha Wolf 36 Federal Com #601H** well.

**Alpha Wolf 36 Federal Com #602H:**

\_\_\_\_\_ I/We hereby elect to participate in the **Alpha Wolf 36 Federal Com #602H** well.

\_\_\_\_\_ I/We hereby elect **NOT** to participate in the **Alpha Wolf 36 Federal Com #602H** well.

**Alpha Wolf 36 Federal Com #603H:**

\_\_\_\_\_ I/We hereby elect to participate in the **Alpha Wolf 36 Federal Com #603H** well.

\_\_\_\_\_ I/We hereby elect **NOT** to participate in the **Alpha Wolf 36 Federal Com #603H** well.

Burleson Properties, LLC

By: \_\_\_\_\_

Printed Name: \_\_\_\_\_

Title: \_\_\_\_\_

Date: \_\_\_\_\_

**Authority For Expenditure - Well AFE**

<b>Well Name:</b>	<b>Well:</b> Alpha Wolf 36 Fed Com #301H	<b>Date:</b>	9/22/2022
<b>AFE:</b>	<b>#:</b> NIM037	<b>Operator:</b>	AVANT OPERATING, LLC
<b>County/State:</b>	<b>County:</b> Lea	<b>Completed LL:</b>	10,000 ft
	<b>State:</b> New Mexico	<b># of Stages:</b>	46
<b>Field:</b>	<b>Field:</b> Querecho Plains	<b>Total Proppant:</b>	25,000,000 lbs
<b>Total Depth:</b>	<b>TVD:</b> 8,600 ft	<b>Total Fluid:</b>	642,867 bbls
	<b>MD:</b> 13,600 ft		

*Drill and complete a 1st Bonespring horizontal with an estimated 10,000' lateral. Drill costs include rig daywork, drilling fluid, tubulars, cement, and other services and rentals. Completion Costs include 46 stage frac job, water, sand, frac plugs, perforations, drillout, flow back, tubing, artificial lift, tanks and facilities.*

ACCOUNT CODES	INTANGIBLE DRILLING COSTS	AFE AMOUNT
8200.102	Daywork Cost	\$ 560,800.00
8200.103	Rig Mob/Demob	\$ 59,300.00
8200.104	Rig Fuel & Power	\$ 116,000.00
8200.106	Transportation & Hauling	\$ 43,000.00
8200.111	Permit/Surveys/Fees	\$ 21,500.00
8200.112	Roads, Location, Pits & Restoration	\$ 218,100.00
8200.115	Drilling Water & Hauling	\$ 50,800.00
8200.116	Drill Bits	\$ 98,000.00
8200.117	Drilling Mud & Chemicals	\$ 101,000.00
8200.124	Rental Equipment, Tools & Services	\$ 116,800.00
8200.125	Equipment Repairs & Maintenance	\$ 46,200.00
8200.127	Contract Labor	\$ 62,500.00
8200.128	Directional Services	\$ 257,900.00
8200.135	Coring & Analysis	\$ -
8200.136	Mud Logging	\$ 40,800.00
8200.137	Casing Services	\$ 53,000.00
8200.138	Cement & Services	\$ 183,500.00
8200.139	Fishing/Sidetrack	\$ -
8200.144	Engineering & Drilling Supervision	\$ 341,400.00
8200.151	Insurance Gen Liability	\$ 8,000.00
8200.152	Insurance OEE	\$ 20,000.00
8200.161	Log/Perf/Core	\$ 11,500.00
8200.162	Surface Equipment Rental	\$ 77,000.00
8200.163	Drillstem Test	\$ -
8200.164	Solids Control	\$ 155,000.00
8200.165	Safety/Environment	\$ 27,800.00
<b>INTANGIBLE DRILLING COSTS - SUBTOTAL</b>		<b>\$ 2,687,700.00</b>

TANGIBLE DRILLING COSTS		
8400.301	Surface Casing	\$ 113,000.00
8400.302	Intermediate Casing	\$ 145,200.00
8400.303	Production Casing	\$ 645,800.00
8400.304	Conductor Pipe	\$ 22,400.00
8400.340	Wellhead Equipment	\$ 42,000.00
<b>TANGIBLE DRILLING COSTS - SUBTOTAL</b>		<b>\$ 968,400.00</b>

**DRILLING AFE TOTAL \$ 3,656,100.00**



**INTANGIBLE COMPLETION COSTS**

8300.201	Completion Rig		\$	50,000.00
8300.203	Fuel & Power		\$	690,000.00
8300.205	Roads, Location, Pits & Restoration		\$	-
8300.207	Water & Hauling		\$	1,088,572.00
8300.209	Completion Fluids/Mud/Chemicals		\$	15,000.00
8300.210	Rental Equipment Tools & Services		\$	322,000.00
8300.212	Contract Labor		\$	95,000.00
8300.214	Perforating & Bridge Plugs		\$	469,200.00
8300.220	Engineering & Drilling Supervision		\$	133,000.00
8300.227	Insurance Gen Liability		\$	8,000.00
8300.229	Transportation & Hauling		\$	50,000.00
8300.240	Special Services		\$	26,500.00
8300.253	Inspection/Tubular Testing		\$	10,000.00
8300.270	Hydraulic Fracturing		\$	2,185,000.00
8300.271	Coil Tubing		\$	105,200.00
<b>INTANGIBLE COMPLETION COSTS - SUBTOTAL</b>			<b>\$</b>	<b>8,247,472.00</b>

**TANGIBLE COMPLETION COSTS**

8300.251	Tubing		\$	100,000.00
8400.312	Gas Lift		\$	50,000.00
8400.313	Tank Battery		\$	260,000.00
8400.314	Heater Treater / Separator		\$	210,000.00
8400.316	Valves/Fitting		\$	450,000.00
8400.331	Automation		\$	350,000.00
8400.340	Wellhead Equipment		\$	92,000.00
<b>TANGIBLE COMPLETION COSTS - SUBTOTAL</b>			<b>\$</b>	<b>1,812,000.00</b>

COMPLETION AFE TOTAL \$ 6,769,472.00  
 Added Contingency \$ 519,778.60  
**TOTAL AFE \$ 10,915,350.60**

APPROVED BY: \_\_\_\_\_ TITLE: VP of Engineering DATE: \_\_\_\_\_  
 COMPANY: Avant Operating, LLC

APPROVED BY:  TITLE: CFO DATE: 10/28/2022  
 COMPANY: Avant Operating, LLC

APPROVED BY: \_\_\_\_\_ TITLE: CEO DATE: \_\_\_\_\_  
 COMPANY: Avant Operating, LLC

APPROVED BY: \_\_\_\_\_ TITLE: \_\_\_\_\_ DATE: \_\_\_\_\_  
 COMPANY: \_\_\_\_\_ WORKING INTEREST: \_\_\_\_\_

**COSTS SHOWN ON THIS FORM ARE ESTIMATES ONLY AND APPROVAL OF THIS AUTHORIZATION SHALL EXTEND TO THE ACTUAL COSTS INCURRED IN CONDUCTING THE WORK AUTHORIZED WHETHER MORE OR LESS THAN HEREIN SET OUT.**

Authority For Expenditure - Well AFE

Well Name:	Well:	Alpha Wolf 36 Fed Com #302H	Date:	9/22/2022
AFE:	#:	NM038	Operator:	AVANT OPERATING, LLC
County/State:	County:	Lea	Completed LL:	10,000 ft
	State:	New Mexico	# of Stages:	46
Field:	Field:	Querecho Plains	Total Proppant:	25,000,000 lbs
Total Depth:	TVD:	9,600 ft	Total Fluid:	842,887 bbls
	MD:	18,800 ft		

Drill and complete a 1st Bonespring horizontal with an estimated 10,000' lateral. Drill costs include rig daywork, drilling fluid, tubulars, cement, and other services and rentals. Completion Costs include 46 stage frac job, water, sand, frac plugs, perforations, drillout, flow back, tubing, artificial lift, tanks and facilities.

ACCOUNT CODES	INTANGIBLE DRILLING COSTS	AFE AMOUNT
8200.102	Daywork Cost	\$ 560,600.00
8200.103	Rig Mob/Demob	\$ 59,300.00
8200.104	Rig Fuel & Power	\$ 116,000.00
8200.106	Transportation & Hauling	\$ 43,000.00
8200.111	Permit/Surveys/Fees	\$ 21,500.00
8200.112	Roads, Location, Pits & Restoration	\$ 216,100.00
8200.115	Drilling Water & Hauling	\$ 50,600.00
8200.116	Drill Bits	\$ 98,000.00
8200.117	Drilling Mud & Chemicals	\$ 101,000.00
8200.124	Rental Equipment, Tools & Services	\$ 116,800.00
8200.125	Equipment Repairs & Maintenance	\$ 48,200.00
8200.127	Contract Labor	\$ 62,500.00
8200.128	Directional Services	\$ 257,900.00
8200.135	Coring & Analysis	\$ -
8200.136	Mud Logging	\$ 40,900.00
8200.137	Casing Services	\$ 53,000.00
8200.138	Cement & Services	\$ 183,500.00
8200.139	Fishing/Sidetrack	\$ -
8200.144	Engineering & Drilling Supervision	\$ 341,400.00
8200.151	Insurance Gen Liability	\$ 8,000.00
8200.152	Insurance OEE	\$ 20,000.00
8200.161	Log/Perf/Core	\$ 11,500.00
8200.162	Surface Equipment Rental	\$ 77,000.00
8200.163	Drillstem Test	\$ -
8200.184	Solids Control	\$ 155,000.00
8200.185	Safety/Environment	\$ 27,900.00
	<b>INTANGIBLE DRILLING COSTS - SUBTOTAL</b>	<b>\$ 2,887,700.00</b>
	<b>TANGIBLE DRILLING COSTS</b>	
8400.301	Surface Casing	\$ 113,000.00
8400.302	Intermediate Casing	\$ 145,200.00
8400.303	Production Casing	\$ 645,800.00
8400.304	Conductor Pipe	\$ 22,400.00
8400.340	Wellhead Equipment	\$ 42,000.00
	<b>TANGIBLE DRILLING COSTS - SUBTOTAL</b>	<b>\$ 968,400.00</b>
	<b>DRILLING AFE TOTAL</b>	<b>\$ 3,856,100.00</b>



**INTANGIBLE COMPLETION COSTS**

8300.201	Completion Rig	\$	50,000.00
8300.203	Fuel & Power	\$	690,000.00
8300.205	Roads, Location, Pits & Restoration	\$	-
8300.207	Water & Hauling	\$	1,088,572.00
8300.209	Completion Fluids/Mud/Chemicals	\$	15,000.00
8300.210	Rental Equipment Tools & Services	\$	322,000.00
8300.212	Contract Labor	\$	95,000.00
8300.214	Perforating & Bridge Plugs	\$	469,200.00
8300.220	Engineering & Drilling Supervision	\$	133,000.00
8300.227	Insurance Gen Liability	\$	8,000.00
8300.229	Transportation & Hauling	\$	50,000.00
8300.240	Special Services	\$	26,500.00
8300.253	Inspection/Tubular Testing	\$	10,000.00
8300.270	Hydraulic Fracturing	\$	2,185,000.00
8300.271	Coil Tubing	\$	105,200.00
<b>INTANGIBLE COMPLETION COSTS - SUBTOTAL</b>			<b>\$ 6,247,472.00</b>

**TANGIBLE COMPLETION COSTS**

8400.251	Tubing	\$	100,000.00
8400.312	Gas Lift	\$	50,000.00
8400.313	Tank Battery	\$	280,000.00
8400.314	Heater Treater / Separator	\$	210,000.00
8400.316	Valves/Fitting	\$	450,000.00
8400.331	Automation	\$	350,000.00
8400.340	Wellhead Equipment	\$	92,000.00
<b>TANGIBLE COMPLETION COSTS - SUBTOTAL</b>			<b>\$ 1,812,000.00</b>

COMPLETION AFE TOTAL \$ 6,768,472.00  
 Added Contingency \$ 619,778.80  
**TOTAL AFE \$ 10,915,350.80**

APPROVED BY: \_\_\_\_\_ TITLE: VP of Engineering DATE: \_\_\_\_\_

COMPANY: Avant Operating, LLC

APPROVED BY:  TITLE: CFO DATE: 10/28/2022

COMPANY: Avant Operating, LLC

APPROVED BY: \_\_\_\_\_ TITLE: CEO DATE: \_\_\_\_\_

COMPANY: Avant Operating, LLC

APPROVED BY: \_\_\_\_\_ TITLE: \_\_\_\_\_ DATE: \_\_\_\_\_

COMPANY: \_\_\_\_\_ WORKING INTEREST: \_\_\_\_\_

**COSTS SHOWN ON THIS FORM ARE ESTIMATES ONLY AND APPROVAL OF THIS AUTHORIZATION SHALL EXTEND TO THE ACTUAL COSTS INCURRED IN CONDUCTING THE WORK AUTHORIZED WHETHER MORE OR LESS THAN HEREIN SET OUT.**

Authority For Expenditure - Well AFE

Well Name:	Well:	Alpha Wolf 36 Fed Com #303H	Date:	9/22/2022
AFE:	#:	NM039	Operator:	AVANT OPERATING, LLC
County/State:	County:	Lea	Completed L.L.:	10,000 ft
	State:	New Mexico	# of Stages:	46
Field:	Field:	Querecho Plains	Total Proppant:	25,000,000 lbs
Total Depth:	TVD:	8,900 ft	Total Fluid:	642,867 bbls
	MD:	19,600 ft		

Drill and complete a 1st Bonespring horizontal with an estimated 10,000' lateral. Drill costs include rig daywork, drilling fluid, tubulars, cement, and other services and rentals. Completion Costs include 46 stage frac job, water, sand, frac plugs, perforations, drilloout, flow back, tubing, artificial lift, tanks and facilities.

ACCOUNT CODES	INTANGIBLE DRILLING COSTS	AFE AMOUNT
8200.102	Daywork Cost	\$ 580,600.00
8200.103	Rig Mob/Demob	\$ 59,300.00
8200.104	Rig Fuel & Power	\$ 116,000.00
8200.106	Transportation & Hauling	\$ 43,000.00
8200.111	Permit/Surveys/Fees	\$ 21,500.00
8200.112	Roads, Location, Pits & Restoration	\$ 216,100.00
8200.115	Drilling Water & Hauling	\$ 50,600.00
8200.116	Drill Bits	\$ 98,000.00
8200.117	Drilling Mud & Chemicals	\$ 101,000.00
8200.124	Rental Equipment, Tools & Services	\$ 116,800.00
8200.125	Equipment Repairs & Maintenance	\$ 46,200.00
8200.127	Contract Labor	\$ 62,500.00
8200.128	Directional Services	\$ 257,900.00
8200.135	Coring & Analysis	\$ -
8200.136	Mud Logging	\$ 40,800.00
8200.137	Casing Services	\$ 53,000.00
8200.138	Cement & Services	\$ 183,500.00
8200.139	Fishing/Sidetrack	\$ -
8200.144	Engineering & Drilling Supervision	\$ 341,400.00
8200.151	Insurance Gen Liability	\$ 8,000.00
8200.152	Insurance OEE	\$ 20,000.00
8200.161	Log/Perf/Core	\$ 11,500.00
8200.162	Surface Equipment Rental	\$ 77,000.00
8200.163	Drillstem Test	\$ -
8200.164	Solids Control	\$ 155,000.00
8200.165	Safety/Environment	\$ 27,900.00
	<b>INTANGIBLE DRILLING COSTS - SUBTOTAL</b>	<b>\$ 2,687,700.00</b>
	<b>TANGIBLE DRILLING COSTS</b>	
8400.301	Surface Casing	\$ 113,000.00
8400.302	Intermediate Casing	\$ 145,200.00
8400.303	Production Casing	\$ 645,800.00
8400.304	Conductor Pipe	\$ 22,400.00
8400.340	Wellhead Equipment	\$ 42,000.00
	<b>TANGIBLE DRILLING COSTS - SUBTOTAL</b>	<b>\$ 968,400.00</b>
	<b>DRILLING AFE TOTAL</b>	<b>\$ 3,656,100.00</b>



**INTANGIBLE COMPLETION COSTS**

8300.201	Completion Rig	\$	50,000.00
8300.203	Fuel & Power	\$	690,000.00
8300.205	Roads, Location, Pits & Restoration	\$	-
8300.207	Water & Hauling	\$	1,088,572.00
8300.209	Completion Fluids/Mud/Chemicals	\$	15,000.00
8300.210	Rental Equipment Tools & Services	\$	322,000.00
8300.212	Contract Labor	\$	98,000.00
8300.214	Perforating & Bridge Plugs	\$	469,200.00
8300.220	Engineering & Drilling Supervision	\$	133,000.00
8300.227	Insurance Gen Liability	\$	8,000.00
8300.229	Transportation & Hauling	\$	50,000.00
8300.240	Special Services	\$	26,500.00
8300.253	Inspection/Tubular Testing	\$	10,000.00
8300.270	Hydraulic Fracturing	\$	2,185,000.00
8300.271	Coil Tubing	\$	105,200.00
<b>INTANGIBLE COMPLETION COSTS - SUBTOTAL</b>		<b>\$</b>	<b>6,247,472.00</b>

**TANGIBLE COMPLETION COSTS**

8300.251	Tubing	\$	100,000.00
8400.312	Gas Lift	\$	50,000.00
8400.313	Tank Battery	\$	260,000.00
8400.314	Heater Treater / Separator	\$	210,000.00
8400.316	Valves/Fitting	\$	450,000.00
8400.331	Automation	\$	350,000.00
8400.340	Wellhead Equipment	\$	92,000.00
<b>TANGIBLE COMPLETION COSTS - SUBTOTAL</b>		<b>\$</b>	<b>1,612,000.00</b>

COMPLETION AFE TOTAL \$ 6,769,472.00  
 Added Contingency \$ 519,778.60  
**TOTAL AFE \$ 7,289,250.60**

APPROVED BY: \_\_\_\_\_ TITLE: VP of Engineering DATE: \_\_\_\_\_  
 COMPANY: Avant Operating, LLC

APPROVED BY:  TITLE: CFO DATE: 10/28/2022  
 COMPANY: Avant Operating, LLC

APPROVED BY: \_\_\_\_\_ TITLE: CEO DATE: \_\_\_\_\_  
 COMPANY: Avant Operating, LLC

APPROVED BY: \_\_\_\_\_ TITLE: \_\_\_\_\_ DATE: \_\_\_\_\_  
 COMPANY: \_\_\_\_\_ WORKING INTEREST: \_\_\_\_\_

**COSTS SHOWN ON THIS FORM ARE ESTIMATES ONLY AND APPROVAL OF THIS AUTHORIZATION SHALL EXTEND TO THE ACTUAL COSTS INCURRED IN CONDUCTING THE WORK AUTHORIZED WHETHER MORE OR LESS THAN HEREIN SET OUT.**

Authority For Expenditure - Well AFE

Well Name:	Well:	Alpha Wolf 36 Fed Com #301H	Date:	9/22/2022
AFE:	#:	NM040	Operator:	AVANT OPERATING, LLC
County/State:	County:	Lea	Completed LL:	10,000 ft
	State:	New Mexico	# of Stages:	46
Field:	Field:	Querecho Plains	Total Proppant:	25,000,000 lbs
Total Depth:	TVD:	9,500 ft	Total Fluid:	642,857 bbls
	MD:	19,600 ft		

Drill and complete a 1st Bonespring horizontal with an estimated 10,000' lateral. Drill costs include rig daywork, drilling fluid, tubulars, cement, and other services and rentals. Completion Costs include 46 stage frac job, water, sand, frac plugs, perforations, drilloout, flow back, tubing, artificial lift, tanks and facilities.

ACCOUNT CODES	INTANGIBLE DRILLING COSTS	AFE AMOUNT
8200.102	Daywork Cost	\$ 560,800.00
8200.103	Rig Mob/Demob	\$ 59,300.00
8200.104	Rig Fuel & Power	\$ 116,000.00
8200.108	Transportation & Hauling	\$ 43,000.00
8200.111	Permit/Surveys/Fees	\$ 21,500.00
8200.112	Roads, Location, Pits & Restoration	\$ 216,100.00
8200.115	Drilling Water & Hauling	\$ 50,600.00
8200.116	Drill Bits	\$ 98,000.00
8200.117	Drilling Mud & Chemicals	\$ 101,000.00
8200.124	Rental Equipment, Tools & Services	\$ 116,800.00
8200.125	Equipment Repairs & Maintenance	\$ 46,200.00
8200.127	Contract Labor	\$ 62,500.00
8200.128	Directional Services	\$ 257,900.00
8200.135	Coring & Analysis	\$ -
8200.136	Mud Logging	\$ 40,900.00
8200.137	Casing Services	\$ 53,000.00
8200.138	Cement & Services	\$ 183,500.00
8200.139	Fishing/Sidetrack	\$ -
8200.144	Engineering & Drilling Supervision	\$ 341,400.00
8200.151	Insurance Gen Liability	\$ 8,000.00
8200.152	Insurance OEE	\$ 20,000.00
8200.161	Log/Perf/Case	\$ 11,500.00
8200.162	Surface Equipment Rental	\$ 77,000.00
8200.163	Drillstem Test	\$ -
8200.164	Solids Control	\$ 155,000.00
8200.165	Safety/Environment	\$ 27,900.00
	<b>INTANGIBLE DRILLING COSTS - SUBTOTAL</b>	<b>\$ 2,667,700.00</b>
	<b>TANGIBLE DRILLING COSTS</b>	
8400.301	Surface Casing	\$ 113,000.00
8400.302	Intermediate Casing	\$ 145,200.00
8400.303	Production Casing	\$ 645,800.00
8400.304	Conductor Pipe	\$ 22,400.00
8400.340	Wellhead Equipment	\$ 42,000.00
	<b>TANGIBLE DRILLING COSTS - SUBTOTAL</b>	<b>\$ 968,400.00</b>
	<b>DRILLING AFE TOTAL</b>	<b>\$ 3,636,100.00</b>



**INTANGIBLE COMPLETION COSTS**

8300.201	Completion Rig	\$	50,000.00
8300.203	Fuel & Power	\$	690,000.00
8300.205	Roads, Location, Pits & Restoration	\$	-
8300.207	Water & Hauling	\$	1,088,572.00
8300.209	Completion Fluids/Mud/Chemicals	\$	15,000.00
8300.210	Rental Equipment Tools & Services	\$	322,000.00
8300.212	Contract Labor	\$	95,000.00
8300.214	Perforating & Bridge Plugs	\$	469,200.00
8300.220	Engineering & Drilling Supervision	\$	133,000.00
8300.227	Insurance Gen Liability	\$	8,000.00
8300.229	Transportation & Hauling	\$	50,000.00
8300.240	Special Services	\$	28,500.00
8300.259	Inspection/Tubular Testing	\$	10,000.00
8300.270	Hydraulic Fracturing	\$	2,185,000.00
8300.271	Coil Tubing	\$	105,200.00
<b>INTANGIBLE COMPLETION COSTS - SUBTOTAL</b>			<b>\$ 5,247,472.00</b>

**TANGIBLE COMPLETION COSTS**

8400.261	Tubing	\$	100,000.00
8400.312	Gas Lift	\$	50,000.00
8400.313	Tank Battery	\$	260,000.00
8400.314	Heater Treater / Separator	\$	210,000.00
8400.318	Valves/Fitting	\$	450,000.00
8400.331	Automation	\$	350,000.00
8400.340	Wellhead Equipment	\$	62,000.00
<b>TANGIBLE COMPLETION COSTS - SUBTOTAL</b>			<b>\$ 1,512,000.00</b>

**COMPLETION AFE TOTAL \$ 6,769,472.00**  
**Added Contingency \$ 519,778.60**  
**TOTAL AFE \$ 10,915,350.60**

APPROVED BY: \_\_\_\_\_ TITLE: VP of Engineering DATE: \_\_\_\_\_  
 COMPANY: Avant Operating, LLC

APPROVED BY:  TITLE: CFO DATE: 10/28/2022  
 COMPANY: Avant Operating, LLC

APPROVED BY: \_\_\_\_\_ TITLE: CEO DATE: \_\_\_\_\_  
 COMPANY: Avant Operating, LLC

APPROVED BY: \_\_\_\_\_ TITLE: \_\_\_\_\_ DATE: \_\_\_\_\_  
 COMPANY: \_\_\_\_\_ WORKING INTEREST: \_\_\_\_\_

**COSTS SHOWN ON THIS FORM ARE ESTIMATES ONLY AND APPROVAL OF THIS AUTHORIZATION SHALL EXTEND TO THE ACTUAL COSTS INCURRED IN CONDUCTING THE WORK AUTHORIZED WHETHER MORE OR LESS THAN HEREIN SET OUT.**

**Authority For Expenditure - Well AFE**

<b>Well Name:</b>	<b>Well:</b> Alpha Wolf 38 Fed Com #602H	<b>Date:</b>	9/22/2022
<b>AFE:</b>	<b>#:</b> N10041	<b>Operator:</b>	AVANT OPERATING, LLC
<b>County/State:</b>	<b>County:</b> Lea	<b>Completed LL:</b>	10,000 ft
	<b>State:</b> New Mexico	<b># of Stages:</b>	46
<b>Field:</b>	<b>Field:</b> Querecho Plains	<b>Total Proppant:</b>	26,000,000 lbs
<b>Total Depth:</b>	<b>TVD:</b> 9,600 ft	<b>Total Fluid:</b>	642,057 bbls
	<b>MD:</b> 19,500 ft		

*Drill and complete a 1st Bonespring horizontal with an estimated 10,000' lateral. Drill costs include rig daywork, drilling fluid, tubulars, cement, and other services and rentals. Completion Costs include 46 stage frac job, water, sand, frac plugs, perforations, drillout, flow back, tubing, artificial lift, tanks and facilities.*

ACCOUNT CODES	INTANGIBLE DRILLING COSTS	AFE AMOUNT
8200.102	Daywork Cost	\$ 560,800.00
8200.103	Rig Mob/Demob	\$ 59,300.00
8200.104	Rig Fuel & Power	\$ 116,000.00
8200.106	Transportation & Hauling	\$ 43,000.00
8200.111	Permit/Surveys/Fees	\$ 21,500.00
8200.112	Roads, Location, Pits & Restoration	\$ 216,100.00
8200.115	Drilling Water & Hauling	\$ 50,600.00
8200.116	Drill Bits	\$ 98,000.00
8200.117	Drilling Mud & Chemicals	\$ 101,000.00
8200.124	Rental Equipment, Tools & Services	\$ 116,800.00
8200.125	Equipment Repairs & Maintenance	\$ 46,200.00
8200.127	Contract Labor	\$ 62,500.00
8200.128	Directional Services	\$ 257,900.00
8200.135	Coring & Analysis	\$ -
8200.136	Mud Logging	\$ 40,900.00
8200.137	Casing Services	\$ 53,000.00
8200.138	Cement & Services	\$ 183,500.00
8200.139	Fishing/Sidetrack	\$ -
8200.144	Engineering & Drilling Supervision	\$ 341,400.00
8200.151	Insurance Gen Liability	\$ 8,000.00
8200.152	Insurance OEE	\$ 20,000.00
8200.161	Log/Perf/Core	\$ 11,500.00
8200.162	Surface Equipment Rental	\$ 77,000.00
8200.163	Drillstem Test	\$ -
8200.164	Solids Control	\$ 155,000.00
8200.165	Safety/Environment	\$ 27,900.00
	<b>INTANGIBLE DRILLING COSTS - SUBTOTAL</b>	<b>\$ 2,887,700.00</b>
	<b>TANGIBLE DRILLING COSTS</b>	
8400.301	Surface Casing	\$ 113,000.00
8400.302	Intermediate Casing	\$ 145,200.00
8400.303	Production Casing	\$ 845,800.00
8400.304	Conductor Pipe	\$ 22,400.00
8400.340	Wellhead Equipment	\$ 42,000.00
	<b>TANGIBLE DRILLING COSTS - SUBTOTAL</b>	<b>\$ 988,400.00</b>
	<b>DRILLING AFE TOTAL</b>	<b>\$ 3,836,100.00</b>



**INTANGIBLE COMPLETION COSTS**

8300.201	Completion Rig	\$	50,000.00
8300.203	Fuel & Power	\$	690,000.00
8300.205	Roads, Location, Pits & Restoration	\$	-
8300.207	Water & Hauling	\$	1,088,572.00
8300.209	Completion Fluids/Mud/Chemicals	\$	15,000.00
8300.210	Rental Equipment Tools & Services	\$	322,000.00
8300.212	Contract Labor	\$	95,000.00
8300.214	Perforating & Bridge Plugs	\$	469,200.00
8300.220	Engineering & Drilling Supervision	\$	133,000.00
8300.227	Insurance Gen Liability	\$	8,000.00
8300.229	Transportation & Hauling	\$	50,000.00
8300.240	Special Services	\$	26,500.00
8300.253	Inspection/Tubular Testing	\$	10,000.00
8300.270	Hydraulic Fracturing	\$	2,185,000.00
8300.271	Coil Tubing	\$	105,200.00
<b>INTANGIBLE COMPLETION COSTS - SUBTOTAL</b>			<b>\$ 5,247,472.00</b>

**TANGIBLE COMPLETION COSTS**

8400.251	Tubing	\$	100,000.00
8400.312	Gas Lift	\$	50,000.00
8400.313	Tank Battery	\$	280,000.00
8400.314	Heater Treater / Separator	\$	210,000.00
8400.316	Valves/Fitting	\$	450,000.00
8400.331	Automation	\$	350,000.00
8400.340	Wellhead Equipment	\$	92,000.00
<b>TANGIBLE COMPLETION COSTS - SUBTOTAL</b>			<b>\$ 1,512,000.00</b>

COMPLETION AFE TOTAL \$ 6,759,472.00  
 Added Contingency \$ 619,778.60  
**TOTAL AFE \$ 10,915,350.60**

APPROVED BY: \_\_\_\_\_ TITLE: VP of Engineering DATE: \_\_\_\_\_  
 COMPANY: Avant Operating, LLC

APPROVED BY:  TITLE: CFO DATE: 10/28/2022  
 COMPANY: Avant Operating, LLC

APPROVED BY: \_\_\_\_\_ TITLE: CEO DATE: \_\_\_\_\_  
 COMPANY: Avant Operating, LLC

APPROVED BY: \_\_\_\_\_ TITLE: \_\_\_\_\_ DATE: \_\_\_\_\_  
 COMPANY: \_\_\_\_\_ WORKING INTEREST: \_\_\_\_\_

**COSTS SHOWN ON THIS FORM ARE ESTIMATES ONLY AND APPROVAL OF THIS AUTHORIZATION SHALL EXTEND TO THE ACTUAL COSTS INCURRED IN CONDUCTING THE WORK AUTHORIZED WHETHER MORE OR LESS THAN HEREIN SET OUT.**

**Authority For Expenditure - Well AFE**

<b>Well Name:</b>	<b>Well:</b> Alpha Wolf 36 Fed Com #503H	<b>Date:</b>	9/22/2022
<b>AFE:</b>	<b>#:</b> NM042	<b>Operator:</b>	AVANT OPERATING, LLC
<b>County/State:</b>	<b>County:</b> Lea	<b>Completed LL:</b>	10,000 ft
	<b>State:</b> New Mexico	<b># of Stages:</b>	46
<b>Field:</b>	<b>Field:</b> Querecho Plains	<b>Total Proppant:</b>	25,000,000 lbs
<b>Total Depth:</b>	<b>TVD:</b> 8,300 ft	<b>Total Fluid:</b>	642,887 bbls
	<b>MD:</b> 19,600 ft		

Drill and complete a 1st Bonespring horizontal with an estimated 10,000' lateral. Drill costs include rig daywork, drilling fluid, tubulars, cement, and other services and rentals. Completion Costs include 46 stage frac job, water, sand, frac plugs, perforations, drillout, flow back, tubing, artificial lift, tanks and facilities.

ACCOUNT CODES	INTANGIBLE DRILLING COSTS	AFE AMOUNT
8200.102	Daywork Cost	560,600.00
8200.103	Rig Mob/Demob	59,300.00
8200.104	Rig Fuel & Power	118,000.00
8200.106	Transportation & Hauling	43,000.00
8200.111	Permit/Surveys/Fees	21,500.00
8200.112	Roads, Location, Pits & Restoration	218,100.00
8200.115	Drilling Water & Hauling	50,600.00
8200.116	Drill Bits	98,000.00
8200.117	Drilling Mud & Chemicals	101,000.00
8200.124	Rental Equipment, Tools & Services	116,800.00
8200.125	Equipment Repairs & Maintenance	46,200.00
8200.127	Contract Labor	62,500.00
8200.128	Directional Services	257,900.00
8200.135	Coring & Analysis	-
8200.136	Mud Logging	40,900.00
8200.137	Casing Services	53,000.00
8200.138	Cement & Services	183,500.00
8200.139	Fishing/Sidetrack	-
8200.144	Engineering & Drilling Supervision	341,400.00
8200.151	Insurance Gen Liability	8,000.00
8200.152	Insurance OEE	20,000.00
8200.161	Log/Perf/Core	11,500.00
8200.162	Surface Equipment Rental	77,000.00
8200.163	Drillstem Test	-
8200.164	Solids Control	155,000.00
8200.165	Safety/Environment	27,900.00
	<b>INTANGIBLE DRILLING COSTS - SUBTOTAL</b>	<b>\$ 2,687,700.00</b>
	<b>TANGIBLE DRILLING COSTS</b>	
8400.301	Surface Casing	113,000.00
8400.302	Intermediate Casing	145,200.00
8400.303	Production Casing	645,800.00
8400.304	Conductor Pipe	22,400.00
8400.340	Wellhead Equipment	42,000.00
	<b>TANGIBLE DRILLING COSTS - SUBTOTAL</b>	<b>\$ 968,400.00</b>
	<b>DRILLING AFE TOTAL</b>	<b>\$ 3,656,100.00</b>



**INTANGIBLE COMPLETION COSTS**

8300.201	Completion Rig		\$	50,000.00
8300.203	Fuel & Power		\$	690,000.00
8300.205	Roads, Location, Pits & Restoration		\$	
8300.207	Water & Hauling		\$	1,088,572.00
8300.209	Completion Fluids/Mud/Chemicals		\$	18,000.00
8300.210	Rental Equipment Tools & Services		\$	322,000.00
8300.212	Contract Labor		\$	95,000.00
8300.214	Perforating & Bridge Plugs		\$	469,200.00
8300.220	Engineering & Drilling Supervision		\$	133,000.00
8300.227	Insurance Gen Liability		\$	8,000.00
8300.229	Transportation & Hauling		\$	50,000.00
8300.240	Special Services		\$	26,500.00
8300.253	Inspection/Tubular Testing		\$	10,000.00
8300.270	Hydraulic Fracturing		\$	2,185,000.00
8300.271	Coil Tubing		\$	105,200.00
<b>INTANGIBLE COMPLETION COSTS - SUBTOTAL</b>			<b>\$</b>	<b>6,247,472.00</b>

**TANGIBLE COMPLETION COSTS**

8300.251	Tubing		\$	100,000.00
8400.312	Gas Lift		\$	50,000.00
8400.313	Tank Battery		\$	260,000.00
8400.314	Heater Treater / Separator		\$	210,000.00
8400.316	Valves/Fitting		\$	450,000.00
8400.331	Automation		\$	350,000.00
8400.340	Wellhead Equipment		\$	92,000.00
<b>TANGIBLE COMPLETION COSTS - SUBTOTAL</b>			<b>\$</b>	<b>1,812,000.00</b>

COMPLETION AFE TOTAL \$ 6,769,472.00  
 Added Contingency \$ 819,778.60  
**TOTAL AFE \$ 10,915,350.60**

APPROVED BY: \_\_\_\_\_ TITLE: VP of Engineering DATE: \_\_\_\_\_  
 COMPANY: Avant Operating, LLC

APPROVED BY:  TITLE: CFO DATE: 10/20/2022  
 COMPANY: Avant Operating, LLC

APPROVED BY: \_\_\_\_\_ TITLE: CEO DATE: \_\_\_\_\_  
 COMPANY: Avant Operating, LLC

APPROVED BY: \_\_\_\_\_ TITLE: \_\_\_\_\_ DATE: \_\_\_\_\_  
 COMPANY: \_\_\_\_\_ WORKING INTEREST: \_\_\_\_\_

**COSTS SHOWN ON THIS FORM ARE ESTIMATES ONLY AND APPROVAL OF THIS AUTHORIZATION SHALL EXTEND TO THE ACTUAL COSTS INCURRED IN CONDUCTING THE WORK AUTHORIZED WHETHER MORE OR LESS THAN HEREIN SET OUT.**

Authority For Expenditure - Well AFE

Well Name:	Well:	Alpha Wolf 36 Fed Com #601H	Date:	9/22/2022
AFE:	#:	NM043	Operator:	AVANT OPERATING, LLC
County/State:	County:	Lea	Completed LL:	10,000 ft
	State:	New Mexico	# of Stages:	48
Field:	Field:	Querecho Plains	Total Proppant:	25,000,000 lbs
Total Depth:	TVD:	10,350 ft	Total Fluid:	642,857 bbls
	MD:	20,360 ft		

Drill and complete a 1st Bonespring horizontal with an estimated 10,000' lateral. Drill costs include rig daywork, drilling fluid, tubulars, cement, and other services and rentals. Completion Costs include 48 stage frac job, water, sand, frac plugs, perforations, drillout, flow back, tubing, artificial lift, tanks and facilities.

ACCOUNT CODES	INTANGIBLE DRILLING COSTS	AFE AMOUNT
8200.102	Daywork Cost	580,600.00
8200.103	Rig Mob/Demob	59,300.00
8200.104	Rig Fuel & Power	116,000.00
8200.106	Transportation & Hauling	43,000.00
8200.111	Permit/Surveys/Fees	21,500.00
8200.112	Roads, Location, Pits & Restoration	218,100.00
8200.115	Drilling Water & Hauling	50,600.00
8200.116	Drill Bits	98,000.00
8200.117	Drilling Mud & Chemicals	101,000.00
8200.124	Rental Equipment, Tools & Services	116,800.00
8200.125	Equipment Repairs & Maintenance	46,200.00
8200.127	Contract Labor	62,500.00
8200.128	Directional Services	267,900.00
8200.135	Coring & Analysis	-
8200.136	Mud Logging	40,900.00
8200.137	Casing Services	53,000.00
8200.138	Cement & Services	183,500.00
8200.139	Fishing/Sidetrack	-
8200.144	Engineering & Drilling Supervision	341,400.00
8200.151	Insurance Gen Liability	8,000.00
8200.152	Insurance OEE	20,000.00
8200.161	Log/Perf/Core	11,500.00
8200.162	Surface Equipment Rental	77,000.00
8200.163	Drillstem Test	-
8200.164	Solids Control	155,000.00
8200.165	Safety/Environment	27,900.00
	<b>INTANGIBLE DRILLING COSTS - SUBTOTAL</b>	<b>\$ 2,687,700.00</b>
	<b>TANGIBLE DRILLING COSTS</b>	
8400.301	Surface Casing	\$ 113,000.00
8400.302	Intermediate Casing	\$ 145,200.00
8400.303	Production Casing	\$ 645,800.00
8400.304	Conductor Pipe	\$ 22,400.00
8400.340	Wellhead Equipment	\$ 42,000.00
	<b>TANGIBLE DRILLING COSTS - SUBTOTAL</b>	<b>\$ 968,400.00</b>
	<b>DRILLING AFE TOTAL</b>	<b>\$ 3,636,100.00</b>



**INTANGIBLE COMPLETION COSTS**

8300.201	Completion Rig	\$	50,000.00
8300.203	Fuel & Power	\$	690,000.00
8300.205	Roads, Location, Pits & Restoration	\$	-
8300.207	Water & Hauling	\$	1,088,572.00
8300.209	Completion Fluids/Mud/Chemicals	\$	15,000.00
8300.210	Rental Equipment Tools & Services	\$	322,000.00
8300.212	Contract Labor	\$	95,000.00
8300.214	Perforating & Bridge Plugs	\$	469,200.00
8300.220	Engineering & Drilling Supervision	\$	133,000.00
8300.227	Insurance Gen Liability	\$	8,000.00
8300.229	Transportation & Hauling	\$	50,000.00
8300.240	Special Services	\$	28,500.00
8300.253	Inspection/Tubular Testing	\$	10,000.00
8300.270	Hydraulic Fracturing	\$	2,185,000.00
8300.271	Coil Tubing	\$	105,200.00
<b>INTANGIBLE COMPLETION COSTS - SUBTOTAL</b>			<b>\$ 5,247,472.00</b>

**TANGIBLE COMPLETION COSTS**

8300.251	Tubing	\$	100,000.00
8400.312	Gas Lift	\$	50,000.00
8400.313	Tank Battery	\$	280,000.00
8400.314	Heater Treater / Separator	\$	210,000.00
8400.316	Valves/Fitting	\$	450,000.00
8400.331	Automation	\$	350,000.00
8400.340	Wellhead Equipment	\$	92,000.00
<b>TANGIBLE COMPLETION COSTS - SUBTOTAL</b>			<b>\$ 1,512,000.00</b>

COMPLETION AFE TOTAL \$ 6,759,472.00  
 Added Contingency \$ 619,778.60  
**TOTAL AFE \$ 10,915,350.60**

APPROVED BY: \_\_\_\_\_ TITLE: VP of Engineering DATE: \_\_\_\_\_  
 COMPANY: Avant Operating, LLC

APPROVED BY:  TITLE: CFO DATE: 10/29/2022  
 COMPANY: Avant Operating, LLC

APPROVED BY: \_\_\_\_\_ TITLE: CEO DATE: \_\_\_\_\_  
 COMPANY: Avant Operating, LLC

APPROVED BY: \_\_\_\_\_ TITLE: \_\_\_\_\_ DATE: \_\_\_\_\_  
 COMPANY: \_\_\_\_\_ WORKING INTEREST: \_\_\_\_\_

**COSTS SHOWN ON THIS FORM ARE ESTIMATES ONLY AND APPROVAL OF THIS AUTHORIZATION SHALL EXTEND TO THE ACTUAL COSTS INCURRED IN CONDUCTING THE WORK AUTHORIZED WHETHER MORE OR LESS THAN HEREIN SET OUT.**



Authority For Expenditure - Well AFE

Well Name:	Well:	Alpha Wolf 36 Fed Corn #602H	Date:	8/22/2022
AFE:	#:	NR044	Operator:	AVANT OPERATING, LLC
County/State:	County:	Lea	Completed LI:	10,000 ft
	State:	New Mexico	# of Stages:	46
Field:	Field:	Querecho Plains	Total Proppant:	25,000,000 lbs
Total Depth:	TVD:	10,350 ft	Total Fluid:	642,867 bbls
	MD:	20,350 ft		

Drill and complete a 1st Bonespring horizontal with an estimated 10,000' lateral. Drill costs include rig daywork, drilling fluid, tubulars, cement, and other services and rentals. Completion Costs include 46 stage frac job, water, sand, frac plugs, perforations, drillout, flow back, tubing, artificial lift, tanks and facilities.

ACCOUNT CODES	INTANGIBLE DRILLING COSTS	AFE AMOUNT
8200.102	Daywork Cost	\$ 580,800.00
8200.103	Rig Mob/Demob	\$ 59,300.00
8200.104	Rig Fuel & Power	\$ 116,000.00
8200.106	Transportation & Hauling	\$ 43,000.00
8200.111	Permit/Surveys/Fees	\$ 21,500.00
8200.112	Roads, Location, Pits & Restoration	\$ 218,100.00
8200.115	Drilling Water & Hauling	\$ 50,800.00
8200.116	Drill Bits	\$ 98,000.00
8200.117	Drilling Mud & Chemicals	\$ 101,000.00
8200.124	Rental Equipment, Tools & Services	\$ 116,800.00
8200.125	Equipment Repairs & Maintenance	\$ 46,200.00
8200.127	Contract Labor	\$ 62,500.00
8200.128	Directional Services	\$ 257,900.00
8200.135	Coring & Analysis	\$ -
8200.136	Mud Logging	\$ 40,900.00
8200.137	Casing Services	\$ 53,000.00
8200.138	Cement & Services	\$ 183,500.00
8200.139	Fishing/Sidetrack	\$ -
8200.144	Engineering & Drilling Supervision	\$ 341,400.00
8200.151	Insurance Gen Liability	\$ 8,000.00
8200.152	Insurance OEE	\$ 20,000.00
8200.161	Log/Parl/Core	\$ 11,500.00
8200.162	Surface Equipment Rental	\$ 77,000.00
8200.163	Drillstem Test	\$ -
8200.164	Solids Control	\$ 155,000.00
8200.165	Safety/Environment	\$ 27,900.00
	<b>INTANGIBLE DRILLING COSTS - SUBTOTAL</b>	<b>\$ 2,687,700.00</b>
	<b>TANGIBLE DRILLING COSTS</b>	
8400.301	Surface Casing	\$ 113,000.00
8400.302	Intermediate Casing	\$ 145,200.00
8400.303	Production Casing	\$ 645,800.00
8400.304	Conductor Pipe	\$ 22,400.00
8400.340	Wellhead Equipment	\$ 42,000.00
	<b>TANGIBLE DRILLING COSTS - SUBTOTAL</b>	<b>\$ 958,400.00</b>
	<b>DRILLING AFE TOTAL</b>	<b>\$ 3,636,100.00</b>

INTANGIBLE COMPLETION COSTS			
8300.201	Completion Rig	\$	50,000.00
8300.203	Fuel & Power	\$	690,000.00
8300.205	Roads, Location, Pits & Restoration	\$	-
8300.207	Water & Hauling	\$	1,088,572.00
8300.209	Completion Fluids/Mud/Chemicals	\$	15,000.00
8300.210	Rental Equipment Tools & Services	\$	322,000.00
8300.212	Contract Labor	\$	95,000.00
8300.214	Perforating & Bridge Plugs	\$	469,200.00
8300.220	Engineering & Drilling Supervision	\$	133,000.00
8300.227	Insurance Gen Liability	\$	8,000.00
8300.229	Transportation & Hauling	\$	50,000.00
8300.240	Special Services	\$	26,500.00
8300.253	Inspection/Tubular Testing	\$	10,000.00
8300.270	Hydraulic Fracturing	\$	2,185,000.00
8300.271	Coil Tubing	\$	105,200.00
<b>INTANGIBLE COMPLETION COSTS - SUBTOTAL</b>			<b>\$ 6,247,472.00</b>

TANGIBLE COMPLETION COSTS			
8300.251	Tubing	\$	100,000.00
8400.312	Gas Lift	\$	50,000.00
8400.313	Tank Battery	\$	260,000.00
8400.314	Heater Treater / Separator	\$	210,000.00
8400.316	Valves/Fitting	\$	450,000.00
8400.331	Automation	\$	350,000.00
8400.340	Wellhead Equipment	\$	92,000.00
<b>TANGIBLE COMPLETION COSTS - SUBTOTAL</b>			<b>\$ 1,612,000.00</b>

COMPLETION AFE TOTAL \$ 6,789,472.00  
 Added Contingency \$ 510,778.80  
**TOTAL AFE \$ 10,915,350.80**

APPROVED BY: \_\_\_\_\_ TITLE: VP of Engineering DATE: \_\_\_\_\_  
 COMPANY: Avant Operating, LLC

APPROVED BY:  TITLE: CFO DATE: 10/28/2022  
 COMPANY: Avant Operating, LLC

APPROVED BY: \_\_\_\_\_ TITLE: CEO DATE: \_\_\_\_\_  
 COMPANY: Avant Operating, LLC

APPROVED BY: \_\_\_\_\_ TITLE: \_\_\_\_\_ DATE: \_\_\_\_\_  
 COMPANY: \_\_\_\_\_ WORKING INTEREST: \_\_\_\_\_

**COSTS SHOWN ON THIS FORM ARE ESTIMATES ONLY AND APPROVAL OF THIS AUTHORIZATION SHALL EXTEND TO THE ACTUAL COSTS INCURRED IN CONDUCTING THE WORK AUTHORIZED WHETHER MORE OR LESS THAN HEREIN SET OUT.**



Authority For Expenditure - Well AFE

Well Name:	Well:	Alpha Wolf 38 Fed Com #803H
AFE:	#:	MM046
County/State:	County:	Lea
	State:	New Mexico
Field:	Field:	Querecho Plains
Total Depth:	TVD:	10,350 ft
	MD:	20,350 ft

Date:	9/22/2022
Operator:	AVANT OPERATING, LLC
Completed LL:	10,000 ft
# of Stages:	48
Total Proppant:	25,000,000 lbs
Total Fluid:	842,867 bbls

Drill and complete a 1st Bonespring horizontal with an estimated 10,000' lateral. Drill costs include rig daywork, drilling fluid, tubulars, cement, and other services and rentals. Completion Costs include 48 stage frac job, water, sand, frac plugs, perforations, drillout, flow back, tubing, artificial lift, tanks and facilities.

ACCOUNT CODES	INTANGIBLE DRILLING COSTS		AFE AMOUNT
8200.102	Daywork Cost	\$	560,800.00
8200.103	Rig Mob/Demob	\$	59,300.00
8200.104	Rig Fuel & Power	\$	116,000.00
8200.108	Transportation & Hauling	\$	43,000.00
8200.111	Permit/Surveys/Fees	\$	21,500.00
8200.112	Roads, Location, Pits & Restoration	\$	216,100.00
8200.115	Drilling Water & Hauling	\$	50,800.00
8200.116	Drill Bits	\$	98,000.00
8200.117	Drilling Mud & Chemicals	\$	101,000.00
8200.124	Rental Equipment, Tools & Services	\$	116,800.00
8200.125	Equipment Repairs & Maintenance	\$	46,200.00
8200.127	Contract Labor	\$	62,500.00
8200.128	Directional Services	\$	257,900.00
8200.135	Coring & Analysis	\$	-
8200.136	Mud Logging	\$	40,900.00
8200.137	Casing Services	\$	53,000.00
8200.138	Cement & Services	\$	183,500.00
8200.139	Fishing/Sidetrack	\$	-
8200.144	Engineering & Drilling Supervision	\$	341,400.00
8200.151	Insurance Gen Liability	\$	8,000.00
8200.152	Insurance OEE	\$	20,000.00
8200.161	Log/Perf/Coro	\$	11,500.00
8200.162	Surface Equipment Rental	\$	77,000.00
8200.163	Drillstem Test	\$	-
8200.164	Solids Control	\$	155,000.00
8200.165	Safety/Environment	\$	27,900.00
INTANGIBLE DRILLING COSTS - SUBTOTAL		\$	2,957,700.00
TANGIBLE DRILLING COSTS			
8400.301	Surface Casing	\$	113,000.00
8400.302	Intermediate Casing	\$	145,200.00
8400.303	Production Casing	\$	645,800.00
8400.304	Conductor Pipe	\$	22,400.00
8400.340	Wellhead Equipment	\$	42,000.00
TANGIBLE DRILLING COSTS - SUBTOTAL		\$	968,400.00
DRILLING AFE TOTAL		\$	3,926,100.00





May 24, 2023

Sent Via USPS Trackable Mail

Rio Pecos Corporation  
4501 Green Tree Boulevard  
Midland, TX 79707

RE: Alpha Wolf 36 Fed Com #301H, #302H, #303H, #501H,  
#502H, #503H, #601H, #602H, & #603H  
Section 36 (S2) & 35 (S2) Township 18S Range 32E  
Lea County, New Mexico

Ladies and Gentlemen:

Avant Operating, LLC ("Avant") proposes to drill and complete the Alpha Wolf 36 Federal Com #301H, #302H, #303H, #501H, #502H, #503H, #601H, #602H, and #603H wells, located in Section 36 (S2) and Section 35 (S2) of Township 18 South, Range 32 East, Lea County, New Mexico, to test the Bone Spring Formation and our records indicate you may own an interest.

In connection with the above, please note the following:

- The estimated cost of drilling, testing, completing, and equipping of each Well is itemized on the enclosed Authority for Expenditures ("AFE").
- **Alpha Wolf 36 Federal Com #301H:** to be drilled from a legal location with a proposed surface hole location E2SE4 of Section 36-18S-32E and a proposed bottom hole location W2SW4 of Section 35-18S-32E. The Well will have a targeted interval within the Bone Spring formation at a depth of approximately 8,600'TVD and will be drilled horizontally to a Measured Depth of approximately 18,600'.
- **Alpha Wolf 36 Federal Com #302H:** to be drilled from a legal location with a proposed surface hole location E2SE4 of Section 36-18S-32E and a proposed bottom hole location W2SW4 of Section 35-18S-32E. The Well will have a targeted interval within the Bone Spring formation at a depth of approximately 8,600'TVD and will be drilled horizontally to a Measured Depth of approximately 18,600'.
- **Alpha Wolf 36 Federal Com #303H:** to be drilled from a legal location with a proposed surface hole location E2SE4 of Section 36-18S-32E and a proposed bottom hole location W2SW4 of Section 35-18S-32E. The Well will have a targeted interval within the Bone Spring formation at a depth of approximately 8,600'TVD and will be drilled horizontally to a Measured Depth of approximately 18,600'.

- **Alpha Wolf 36 Federal Com #501H:** to be drilled from a legal location with a proposed surface hole location E2SE4 of Section 36-18S-32E and a proposed bottom hole location W2SW4 of Section 35-18S-32E. The Well will have a targeted interval within the Bone Spring formation at a depth of approximately 9,500'TVD and will be drilled horizontally to a Measured Depth of approximately 19,500'.
- **Alpha Wolf 36 Federal Com #502H:** to be drilled from a legal location with a proposed surface hole location E2SE4 of Section 36-18S-32E and a proposed bottom hole location W2SW4 of Section 35-18S-32E. The Well will have a targeted interval within the Bone Spring formation at a depth of approximately 9,500'TVD and will be drilled horizontally to a Measured Depth of approximately 19,500'.
- **Alpha Wolf 36 Federal Com #503H:** to be drilled from a legal location with a proposed surface hole location E2SE4 of Section 36-18S-32E and a proposed bottom hole location W2SW4 of Section 35-18S-32E. The Well will have a targeted interval within the Bone Spring formation at a depth of approximately 9,500'TVD and will be drilled horizontally to a Measured Depth of approximately 19,500'.
- **Alpha Wolf 36 Federal Com #601H:** to be drilled from a legal location with a proposed surface hole location E2SE4 of Section 36-18S-32E and a proposed bottom hole location W2SW4 of Section 35-18S-32E. The Well will have a targeted interval within the Bone Spring formation at a depth of approximately 10,350'TVD and will be drilled horizontally to a Measured Depth of approximately 20,350'.
- **Alpha Wolf 36 Federal Com #602H:** to be drilled from a legal location with a proposed surface hole location E2SE4 of Section 36-18S-32E and a proposed bottom hole location W2SW4 of Section 35-18S-32E. The Well will have a targeted interval within the Bone Spring formation at a depth of approximately 10,350'TVD and will be drilled horizontally to a Measured Depth of approximately 20,350'.
- **Alpha Wolf 36 Federal Com #603H:** to be drilled from a legal location with a proposed surface hole location E2SE4 of Section 36-18S-32E and a proposed bottom hole location W2SW4 of Section 35-18S-32E. The Well will have a targeted interval within the Bone Spring formation at a depth of approximately 10,350'TVD and will be drilled horizontally to a Measured Depth of approximately 20,350'.

Avant reserves the right to modify the locations and drilling plans described above to address topography, cultural or environmental concerns, among other reasons.

Avant is proposing to drill the proposed wells under the terms of a modified 1989 AAPL form of Operating Agreement ("JOA"). This JOA will be sent to you following this proposal with the following general provisions:

- 100%/300%/300% non-consent penalty
- \$10,000/\$1000 drilling and producing monthly overhead rates
- Contract Area of all of Section 36-T18S-R32E and Section 35-T18S-R32E
- This proposed Operating Agreement will supersede any and all existing Operating Agreements as to all depths on all horizontal wells drilled after the effective date of the JOA.

Avant is working to finalize reports and our preliminary title shows that you may have an interest in the contract area, should you believe this proposal to be in error, please let us know.

If we do not reach an agreement within thirty (30) days of receipt of these well proposals, Avant will file an application(s) with the New Mexico Oil Conservation Division to compulsory pool your interest into a spacing unit(s) for the proposed wells to promote the development of these lands.

Please indicate your elections in the spaces provided on the following pages. If you elect to participate in the drilling and completion of the wells proposed herein, please sign and return a copy of this letter along with the enclosed AFEs within thirty (30) days of receipt of this proposal.

In the event you do not wish to participate in this proposed development and would be interested in selling your interest, please let us know. You may contact the undersigned at [tiffany@avantnr.com](mailto:tiffany@avantnr.com) or (720) 746-5048.

Sincerely,



Tiffany Sarantinos  
Senior Landman

Enclosures



Rio Pecos Corporation elects as follows:

**Alpha Wolf 36 Federal Com #301H:**

\_\_\_\_\_ I/We hereby elect to participate in the **Alpha Wolf 36 Federal Com #301H** well.  
\_\_\_\_\_ I/We hereby elect **NOT** to participate in the **Alpha Wolf 36 Federal Com #301H** well.

**Alpha Wolf 36 Federal Com #302H:**

\_\_\_\_\_ I/We hereby elect to participate in the **Alpha Wolf 36 Federal Com #302H** well.  
\_\_\_\_\_ I/We hereby elect **NOT** to participate in the **Alpha Wolf 36 Federal Com #302H** well.

**Alpha Wolf 36 Federal Com #303H:**

\_\_\_\_\_ I/We hereby elect to participate in the **Alpha Wolf 36 Federal Com #303H** well.  
\_\_\_\_\_ I/We hereby elect **NOT** to participate in the **Alpha Wolf 36 Federal Com #303H** well.

**Alpha Wolf 36 Federal Com #501H:**

\_\_\_\_\_ I/We hereby elect to participate in the **Alpha Wolf 36 Federal Com #501H** well.  
\_\_\_\_\_ I/We hereby elect **NOT** to participate in the **Alpha Wolf 36 Federal Com #501H** well.

**Alpha Wolf 36 Federal Com #502H:**

\_\_\_\_\_ I/We hereby elect to participate in the **Alpha Wolf 36 Federal Com #502H** well.  
\_\_\_\_\_ I/We hereby elect **NOT** to participate in the **Alpha Wolf 36 Federal Com #502H** well.

**Alpha Wolf 36 Federal Com #503H:**

\_\_\_\_\_ I/We hereby elect to participate in the **Alpha Wolf 36 Federal Com #503H** well.  
\_\_\_\_\_ I/We hereby elect **NOT** to participate in the **Alpha Wolf 36 Federal Com #503H** well.

**Alpha Wolf 36 Federal Com #601H:**

\_\_\_\_\_ I/We hereby elect to participate in the **Alpha Wolf 36 Federal Com #601H** well.  
\_\_\_\_\_ I/We hereby elect **NOT** to participate in the **Alpha Wolf 36 Federal Com #601H** well.

**Alpha Wolf 36 Federal Com #602H:**

\_\_\_\_\_ I/We hereby elect to participate in the **Alpha Wolf 36 Federal Com #602H** well.  
\_\_\_\_\_ I/We hereby elect **NOT** to participate in the **Alpha Wolf 36 Federal Com #602H** well.

**Alpha Wolf 36 Federal Com #603H:**

\_\_\_\_\_ I/We hereby elect to participate in the **Alpha Wolf 36 Federal Com #603H** well.  
\_\_\_\_\_ I/We hereby elect **NOT** to participate in the **Alpha Wolf 36 Federal Com #603H** well.

Rio Pecos Corporation

By: \_\_\_\_\_

Printed Name: \_\_\_\_\_

Title: \_\_\_\_\_

Date: \_\_\_\_\_

# Avant Operating, LLC

## Summary of Contacts

Alpha Wolf 36 Federal Com

#301H-#303H / #501H-#503H / #601H-#603H



S/2 of Sections 35 & 36, Township 18 South, Range 32 East , N.M.P.M., Lea County, New Mexico

## Summary of Contacts

- Avant retained a broker who conducted extensive title work to determine the working interest owners and other interest owners.
- Avant searched public records, phone directory, LexisNexis subscription, and conducted various internet searches.
- Avant sent well proposals starting on or around November 4, 2022
- Avant proposed general terms of a Joint Operating Agreement (JOA) within the well proposal letters sent to working interest owners.
- Avant sent working interest owners a JOA upon request.
- Avant had multiple communications with uncommitted working interest owners, outlined on the following exhibit.
- Avant's counsel sent notices of the force pooling applications to the addresses of record for uncommitted interest owners and overriding royalty owners.
- Avant published notice in a newspaper of general circulation in the county where the wells will be located.



OCD Examiner Hearing 7-25-24

No. 24688

57

# Summary of Contacts

Alpha Wolf 36 Federal Com

#301H-#303H / #501H-#503H / #601H-#603H

## Avant Operating, LLC



S/2 of Sections 35 & 36, Township 18 South, Range 32 East, N.M.P.M., Lea County, New Mexico

### Summary of Contacts:

Owner Name	% of Interest	Date Proposal Letter Sent	Proposal Letter Received	Follow-Up / Comments
Red River Energy Partners, LLC	0.63%	5/2/2023	5/5/2023	Well proposals were sent to predecessors in title (Todd Wilson and Canon Exploration Company). After many calls and with predecessors, alerted us of transfer into Red River. Sent Red River a JOA on 6/28 and they returned signed copies.
BEXP II Alpha, LLC	2.66%	11/4/2022	11/8/2022	Well proposals were sent to predecessors in title (VF Petroleum, Gahr Energy, Fuel Products, Lodge Exploration, HFLP). All predecessors signed JOA in January 2023.
BEXP II Omega, LLC	3.59%	11/4/2022	11/8/2022	Well proposals were sent to predecessors in title (VF Petroleum, Gahr Energy, Fuel Products, Lodge Exploration, HFLP). All predecessors signed JOA in January 2023.
PBEX, LLC	9.13%	5/2/2023	5/5/2023	Well proposals were sent to predecessors in title (EOG Resources). After being alerted of change in ownership into PBEX, LLC, sent JOA to PBEX via email on 6/28.
The Roger T. Elliott and Holly L. Elliott Family Limited Partnership, LP	0.63%	5/2/2023		Used google, free people search, true people search, package returned to sender. No additional information found in WhitePages premium subscription
Ellipsis Oil and Gas Inc	0.63%	5/2/2023	5/4/2023	Well proposals were sent to predecessors in title (Bypass Trust). Ongoing communication with new owner regarding voluntary joinder on 7/18.
Rio Pecos Corporation	0.31%	5/2/2023	5/5/2023	Several emails and calls w/John Echols; all entities plan to participate.
TARA-JON Corporation	0.31%	5/2/2023	5/5/2023	Several emails and calls w/John Echols; all entities plan to participate.
Mark Wilson Family Partnership, LP	0.31%	5/2/2023	5/5/2023	Several emails and calls w/John Echols; all entities plan to participate.
Heather W. Echols	0.31%	5/2/2023	5/5/2023	Several emails and calls w/John Echols; all entities plan to participate.
James D. Brown, Jr.	0.13%	5/2/2023	5/4/2023	Well proposals sent, no further contact with owner.
Chase Oil Company	0.13%	5/2/2023	5/5/2023	Spoke with owner of Chase Oil Company several times to determine their ownership.
US Energy Corporation of America, Inc.	0.78%	5/2/2023	5/3/2023	Rec'd call from Angie, "...this company has since dissolved and no longer owns any interest in NM"
Eagle Natural Resources, LLC	1.56%	5/2/2023	5/5/2023	Well proposals were sent to predecessors in title (Chanse Energy Corporation) and offers to purchase were given to predecessor. Ongoing communication with new owner regarding voluntary joinder on 7/18.





# Avant Operating, LLC



## Summary of Contacts

Alpha Wolf 36 Federal Com  
 #301H-#303H / #501H-#503H / #601H-#603H

S/2 of Sections 35 & 36, Township 18 South, Range 32 East , N.M.P.M., Lea County, New Mexico

### Summary of Contacts:

Owner Name	% of Interest	Date Proposal Letter Sent	Proposal Letter Received	Follow-Up / Comments
W. K. Barnett	0.78%	5/2/2023		Used google, free people search, true people search, Package returned to sender. Cousin of owner reached out via email in August 2023 and offers to purchase this interest were discussed. Ownership change is pending.
S. E. Cone, Jr	0.78%			Used google, free people search, true people search to find owner address but owner unlocatable at time of well proposals. Have since received email from owner and they intend to participate before wells are drilled.
Double J Company	0.78%	5/2/2023		Used google, free people search, true people search. No additional information found in WhitePages premium subscription.
Petropac 81-A, LTD	0.78%	5/2/2023	5/4/2023	Well proposals sent, no further contact with owner.
Texas Energy Trust	0.52%	5/2/2023		Used google, free people search, true people search. No additional information found in WhitePages premium subscription.
Al G. Langford	0.50%	5/5/2023	5/8/2023	Sent deal options, owner indicated they want to participate in wells.
Mike McDonald	0.78%	5/2/2023	5/4/2023	Sent owner WI and Unit information.
Cy Foster	0.25%	5/2/2023		Used google, free people search, true people search. No additional information found in WhitePages premium subscription.
Chief Capital (O&G) II LLC	0.69%	11/4/2022	11/8/2022	Well proposals were sent to predecessors in title (Avant, Legion and Double Cabin). All predecessors signed JOA in January 2023.
SITL Energy, LLC	6.24%	5/2/2023	5/5/2023	Well proposals were sent to predecessors in title (Musgrave Trust). Sent JOA via email to new owner on 6/28.
R.E.B. Resources, LLC	6.24%	5/2/2023	5/5/2023	Well proposals were sent to predecessors in title (Musgrave Trust). Sent JOA via email to new owner on 6/28.
T.H. McElvain Oil & Gas LLLP	5.00%	11/4/2022	11/8/2022	Well proposals were sent to predecessors in title (Avant, Legion and Double Cabin). All predecessors signed JOA in January 2023.



STATE OF NEW MEXICO  
ENERGY, MINERALS AND NATURAL RESOURCES DEPARTMENT  
OIL CONSERVATION DIVISION


APPLICATION OF AVANT OPERATING, LLC  
FOR COMPULSORY POOLING,  
LEA COUNTY, NEW MEXICO

CASE NO. 24688

SELF AFFIRMED DECLARATION OF JOHN HARPER

John Harper hereby states and declares as follows:

1. I am over the age of 18, I am a geologist for Avant Operating, LLC (“Avant”), and have personal knowledge of the matters stated herein.
2. I have previously testified before the Oil Conservation Division (“Division”) and my credentials as an expert petroleum geologist were accepted by the Division as a matter of record.
3. My area of responsibility at Avant includes the area of Lea County in New Mexico.
4. I am familiar with the application filed by Avant in this case.
5. I conducted a geological study of the area embracing Avant’s Alpha Wolf Development Area.
6. **Exhibit B.1** is a locator map showing the approximate location of the proposed unit in relation to the Capitan Reef.
7. **Exhibit B.2** is a wellbore schematic showing Avant’s Alpha Wolf development plan.
8. **Exhibit B.3** is structure map of the top of the Wolfcamp formation. The proposed project area is identified by a red box, and the proposed wells are identified by black dashed lines.



The contour interval used this exhibit is 100 feet. This exhibit shows that the structure dips consistently to the southeast.

9. **Exhibit B.4** is a cross section reference map that identifies three wells in the vicinity of the proposed wells, shown by a line of cross-section running from A to A'.

10. **Exhibit B.5** contains three structural cross sections for each of the target formations. The well logs on the cross-section give a representative sample of the First Bone Spring, Second Bone Spring, and Third Bone Spring formations in the area. The target zone is identified by a red-dashed line and a box identifying the wells.

11. In my opinion, the First Bone Spring dips slightly to the east.

12. In my opinion, the Second Bone Spring slightly to the east.

13. In my opinion, the Third Bone Spring slightly to the east.

14. **Exhibit B.6** contains three stratigraphic cross sections for each of the target formations. The well logs on the cross-section give a representative sample of the First Bone Spring, Second Bone Spring, and Third Bone Spring formations in the area. The target zone is identified by a red-dashed line and a box identifying the wells.

15. In my opinion, the First Bone Spring is relatively consistent but thins slightly to the west.

16. In my opinion, the Second Bone Spring is relatively consistent but thins slightly to the west.

17. In my opinion, the Third Bone Spring is relatively consistent.

18. I conclude from the maps that:

a. The horizontal spacing unit is justified from a geologic standpoint.



- b. There are no structural impediments or faulting that will interfere with horizontal development.
- c. Each quarter section in the proposed unit will contribute more or less equally to production.

19. The preferred well orientation in this area is east-west. This is because the  $S_{Hmax}$  is greater than 30 degrees in this location.


20. The attachments to this declaration were prepared by me, or compiled from company business records, or were prepared at my direction.

21. In my opinion, the granting of Avant's application is in the interests of conservation and the prevention of waste.

*[Signature page follows]*

I attest under penalty of perjury under the laws of the State of New Mexico that the information provided herein is correct and complete to the best of my knowledge and belief.

Dated: July 16, 2024

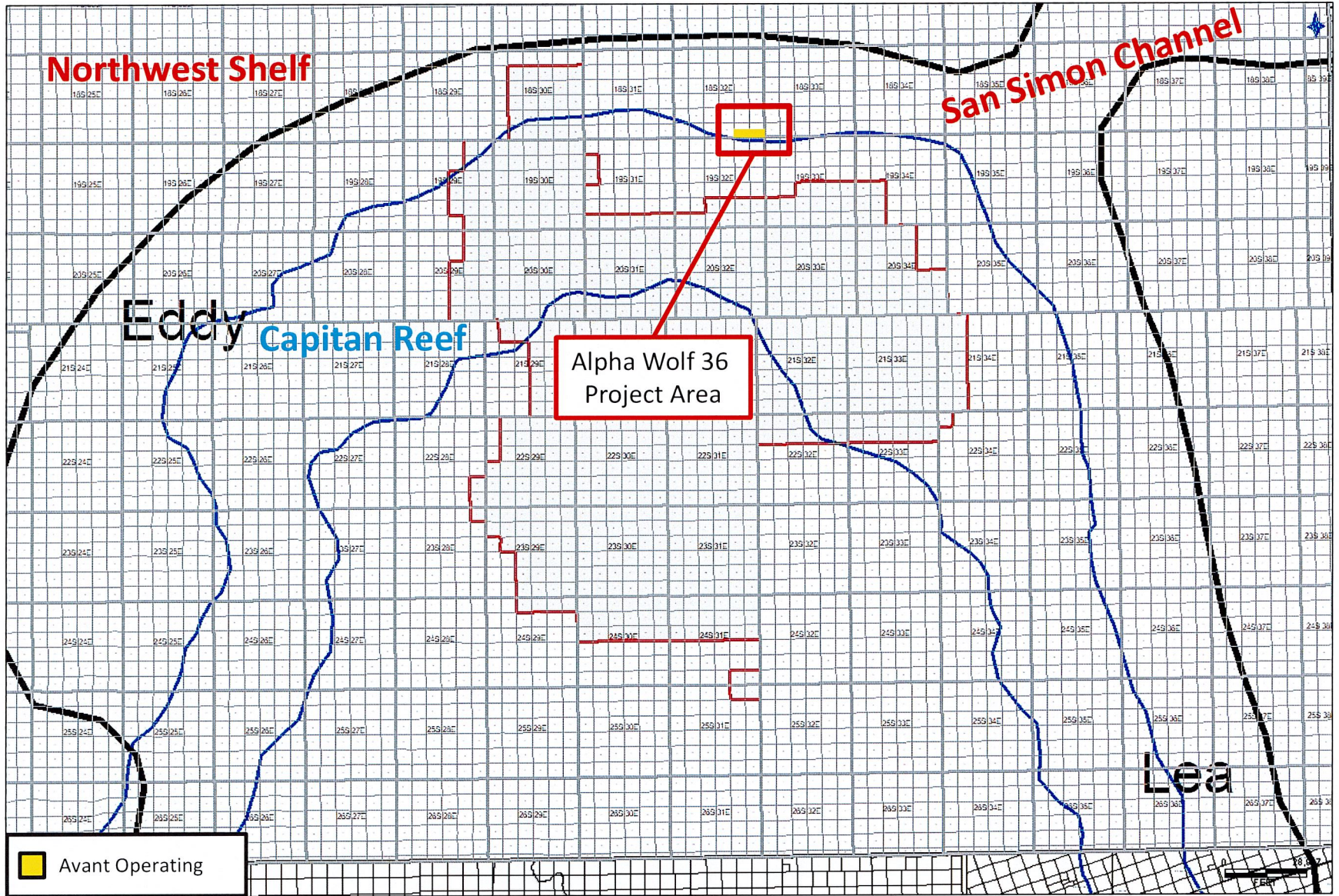


John Harper



Regional Locator Map  
Alpha Wolf 36 Federal Com  
#301H-#303H / #501-#503H / #601H-#603H

Avant Operating, LLC  
Case No. 24688  
Exhibit B-1



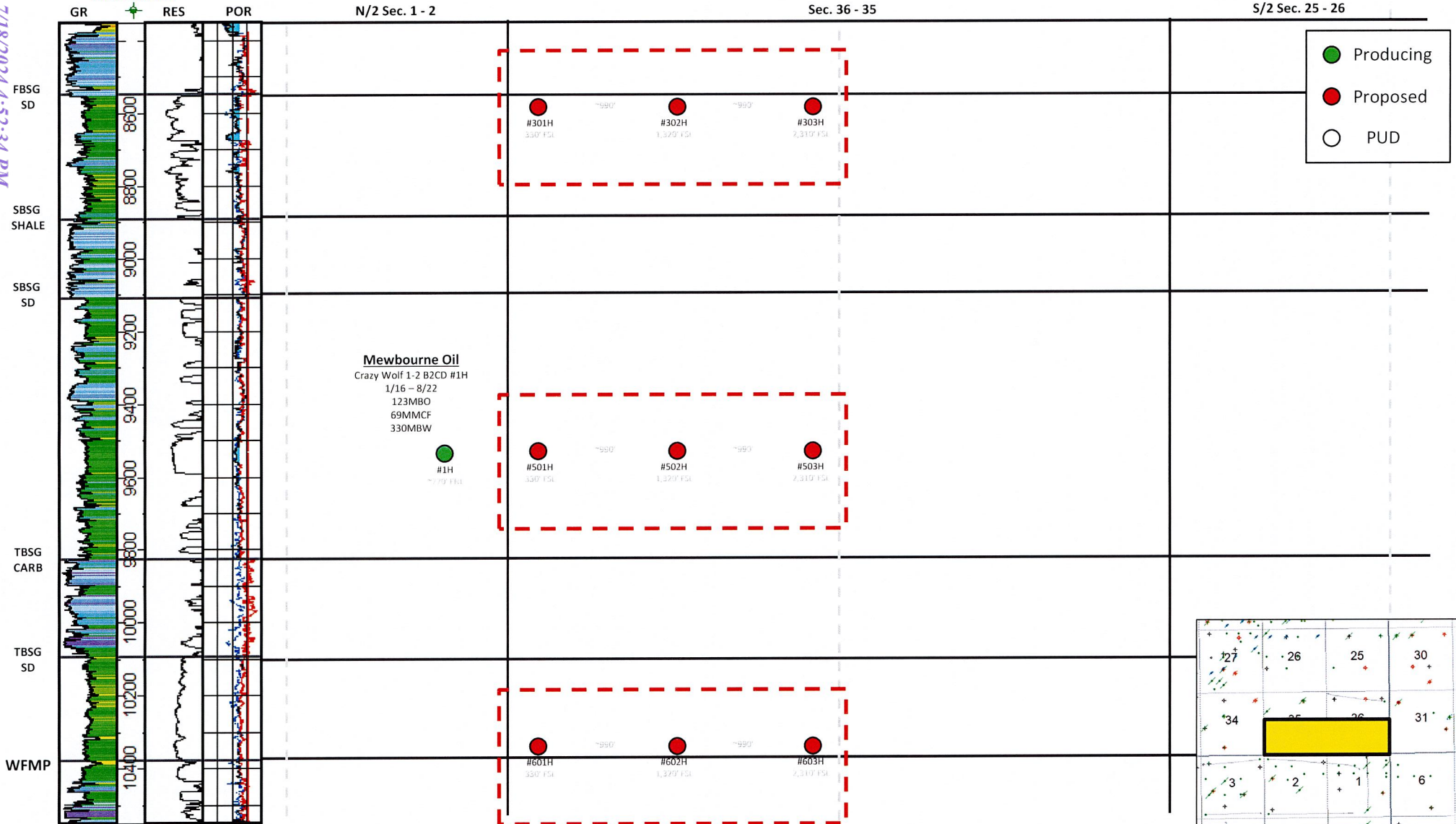


Gun Barrel Development Plan  
TBSG – SBSG - FBSG  
Alpha Wolf 36 Federal Com  
#301H-#303H / #501-#503H / #601H-#603H

Avant Operating, LLC  
Case No. 24688  
Exhibit B-2



HUDSON FEDERAL '31'  
30025328290000



Proposed Alpha Wolf 36 Federal Com

#601H-#603H

#501H-#503H

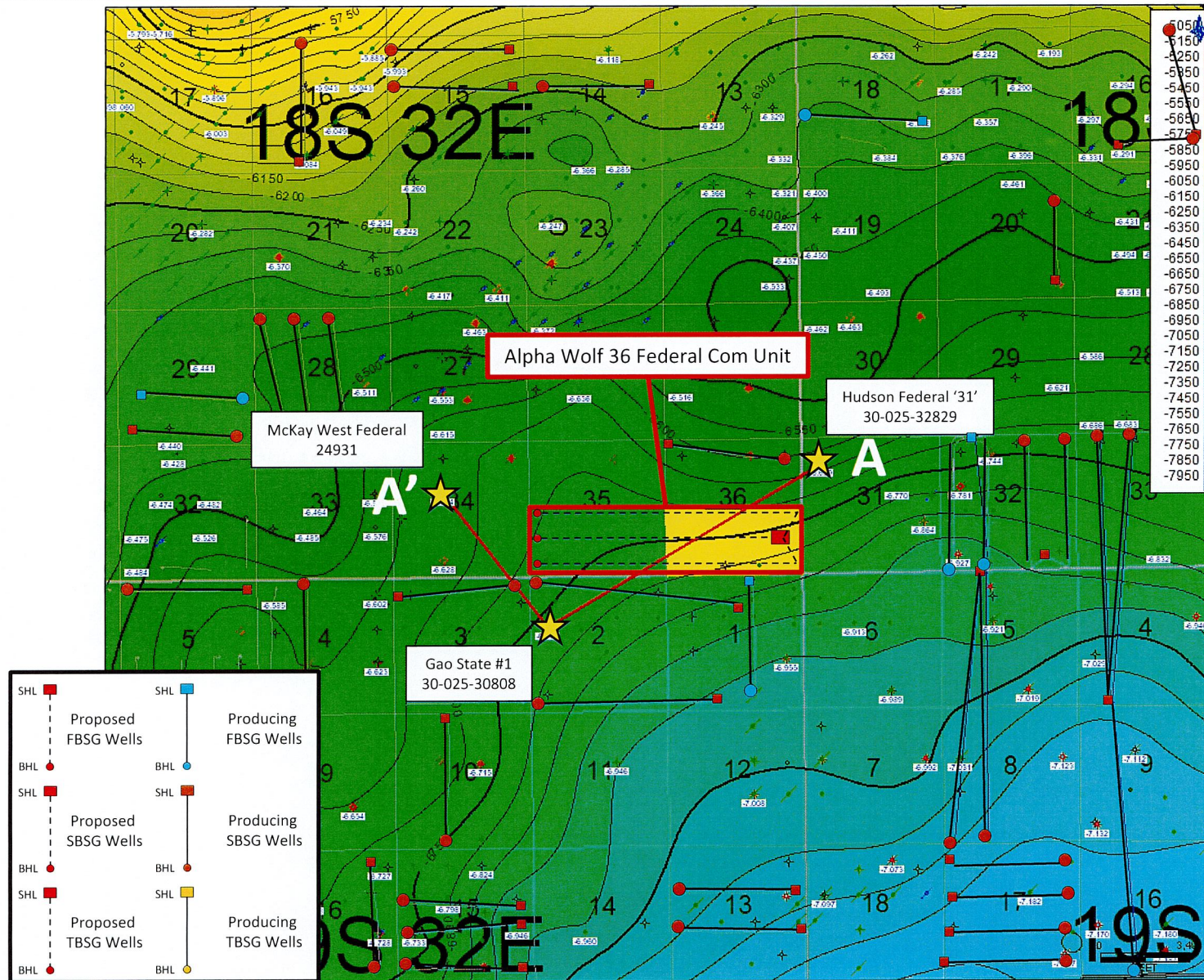
QCD Examiner Hearing 7-25-24

No. 24688



Wolfcamp Structure Map (TVDs)  
Alpha Wolf 36 Federal Com  
#301H-#303H / #501-#503H / #601H-#603H

Avant Operating, LLC  
Case No. 24688  
Exhibit B-3

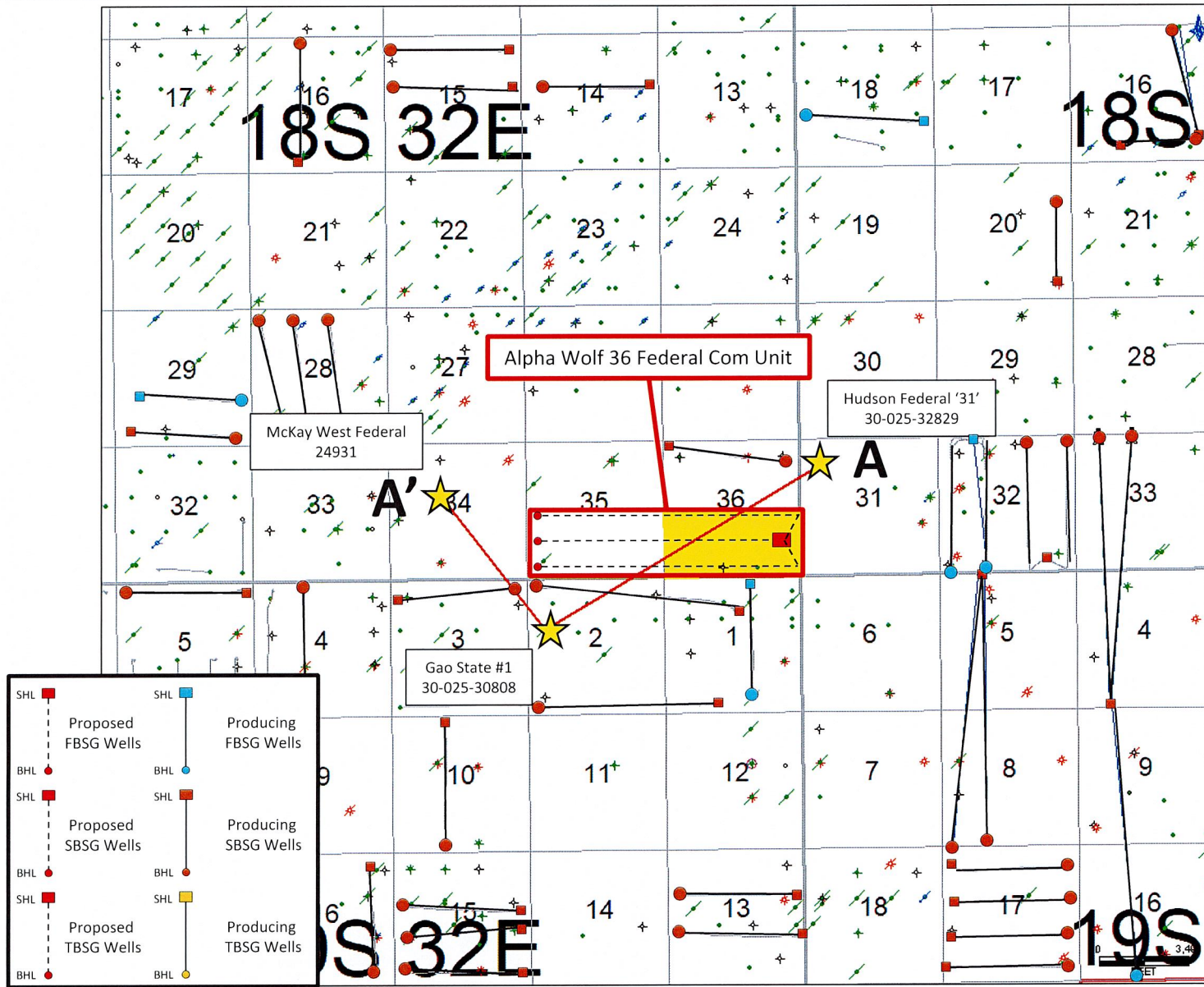




# Cross-Section Locator Map

Alpha Wolf 36 Federal Com  
#301H-#303H / #501-#503H / #601H-#603H

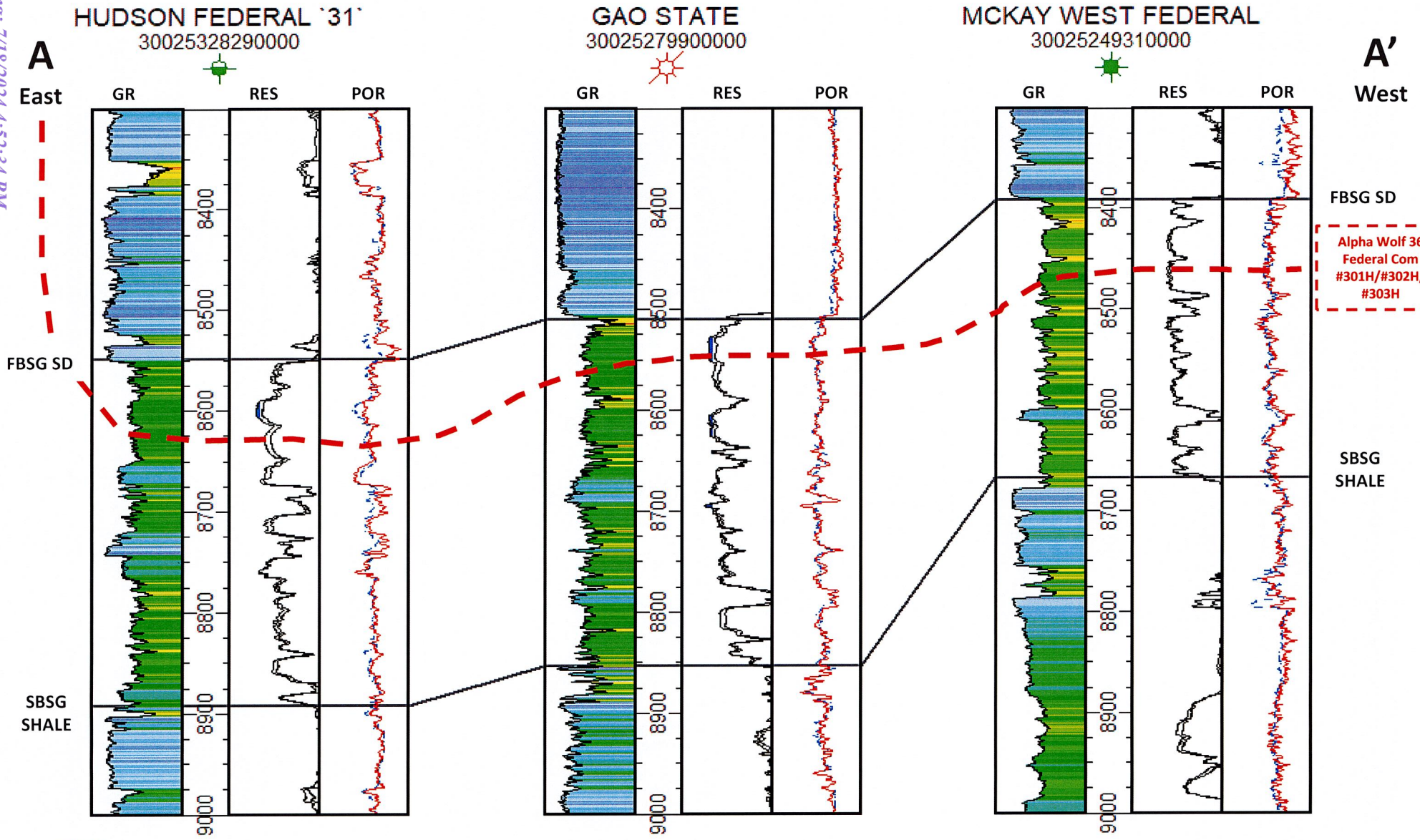
Avant Operating, LLC  
Case No. 24688  
Exhibit B-4





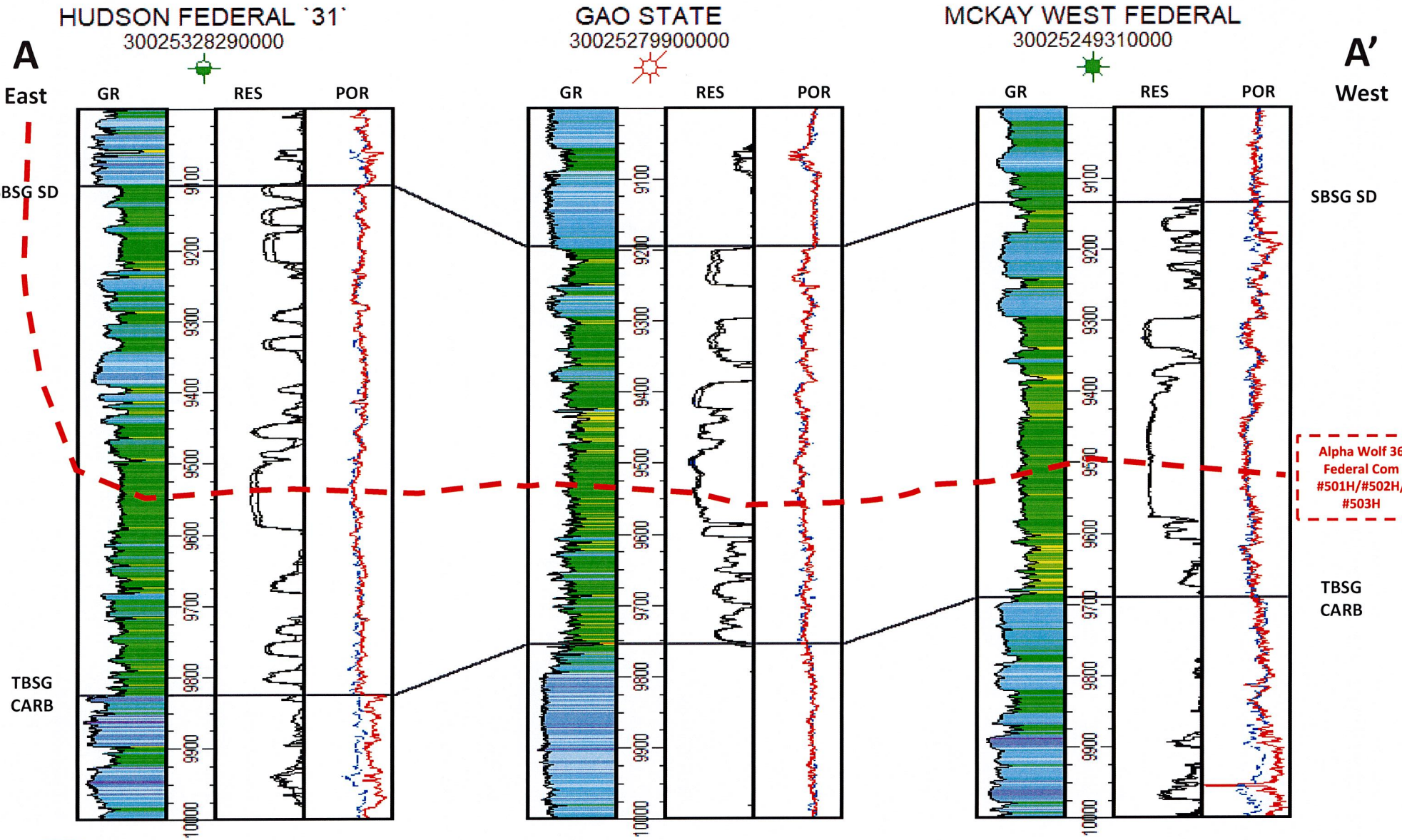
Structural Cross-Section A-A'  
Alpha Wolf 36 Federal Com #301H-#303H

Avant Operating, LLC  
Case No. 24688  
Exhibit B-5



Structural Cross-Section A-A'  
Alpha Wolf 36 Federal Com #501H-#503H

Avant Operating, LLC  
Case No. 24688  
Exhibit B-5



Alpha Wolf 36  
Federal Com  
#501H/#502H/  
#503H

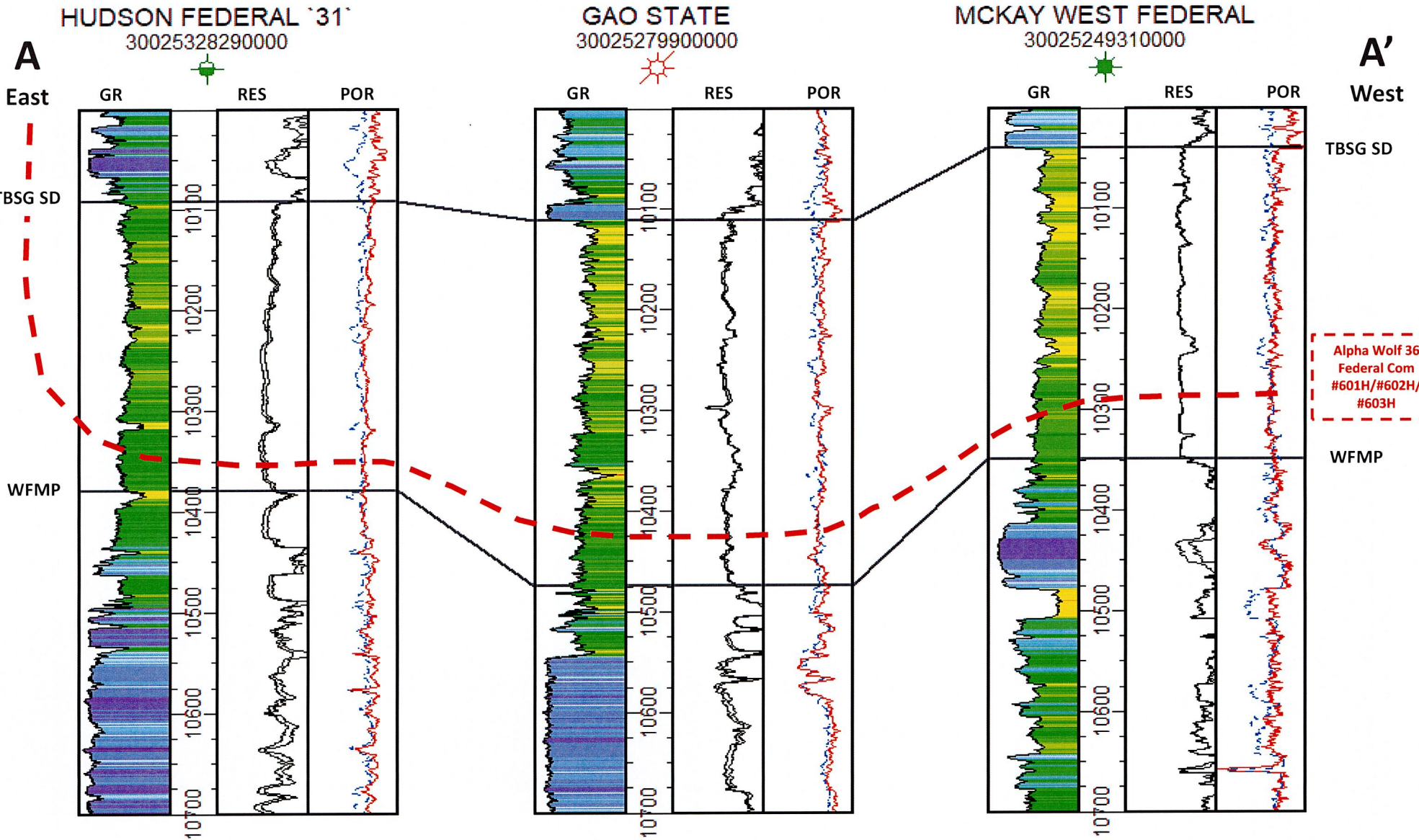




# Structural Cross-Section A-A'

Alpha Wolf 36 Federal Com #601H-#603H

Avant Operating, LLC  
Case No. 24688  
Exhibit B-5

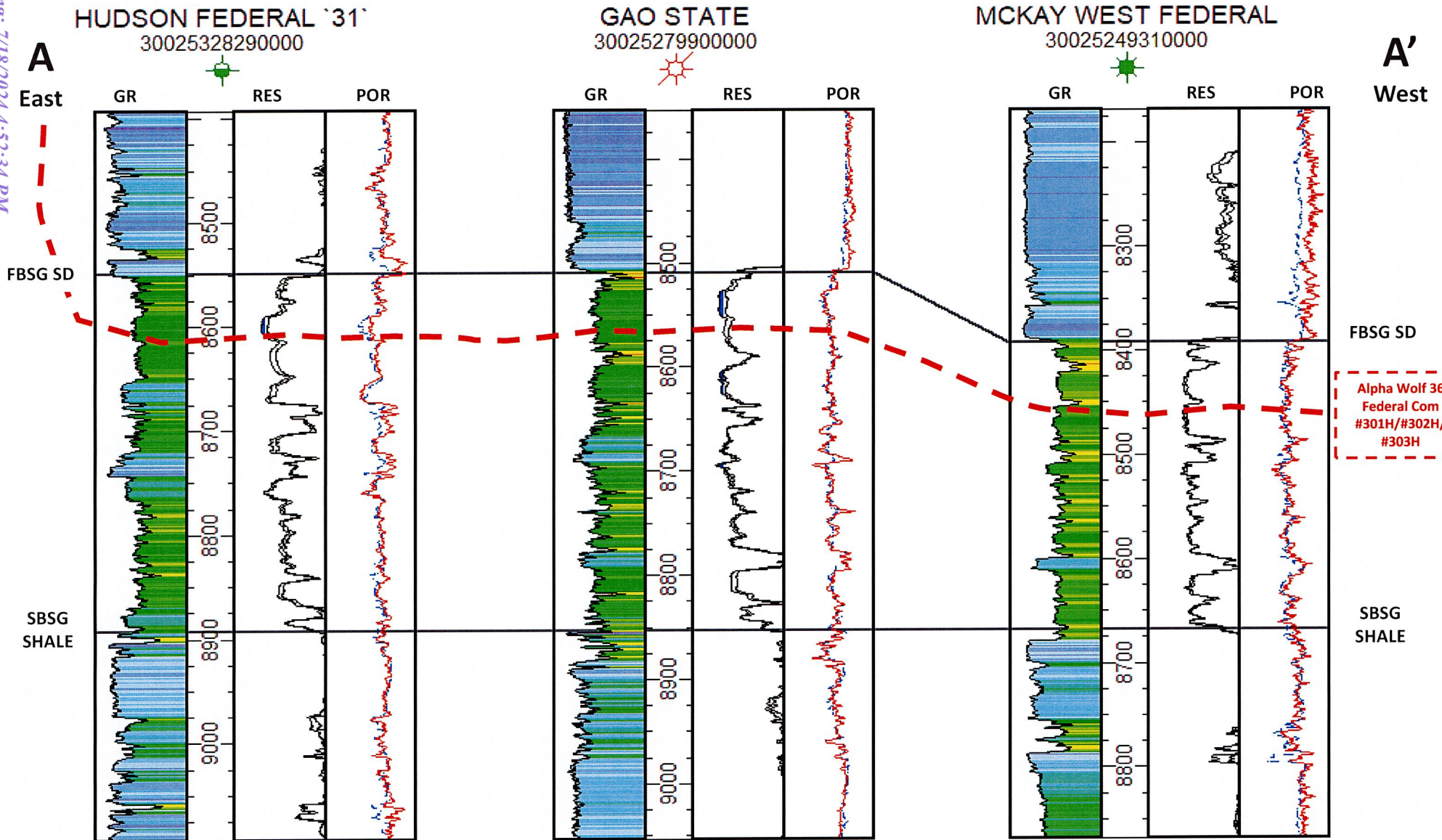




# Stratigraphic Cross-Section A-A'

Alpha Wolf 36 Federal Com #301H-#303H

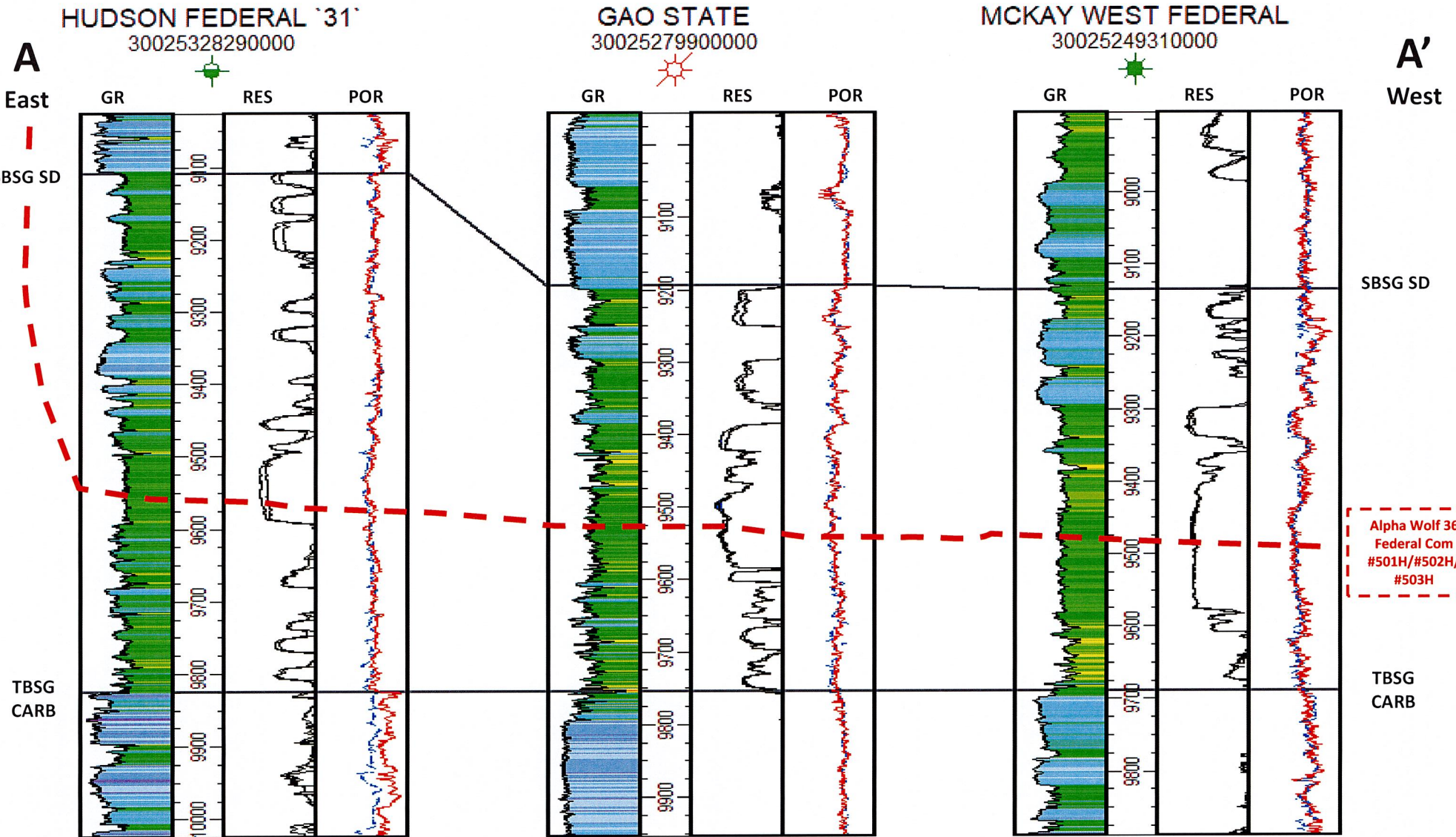
Avant Operating, LLC  
Case No. 24688  
Exhibit B-6



# Stratigraphic Cross-Section A-A'

Alpha Wolf 36 Federal Com #501H-#503H

Avant Operating, LLC  
Case No. 24688  
Exhibit B-6

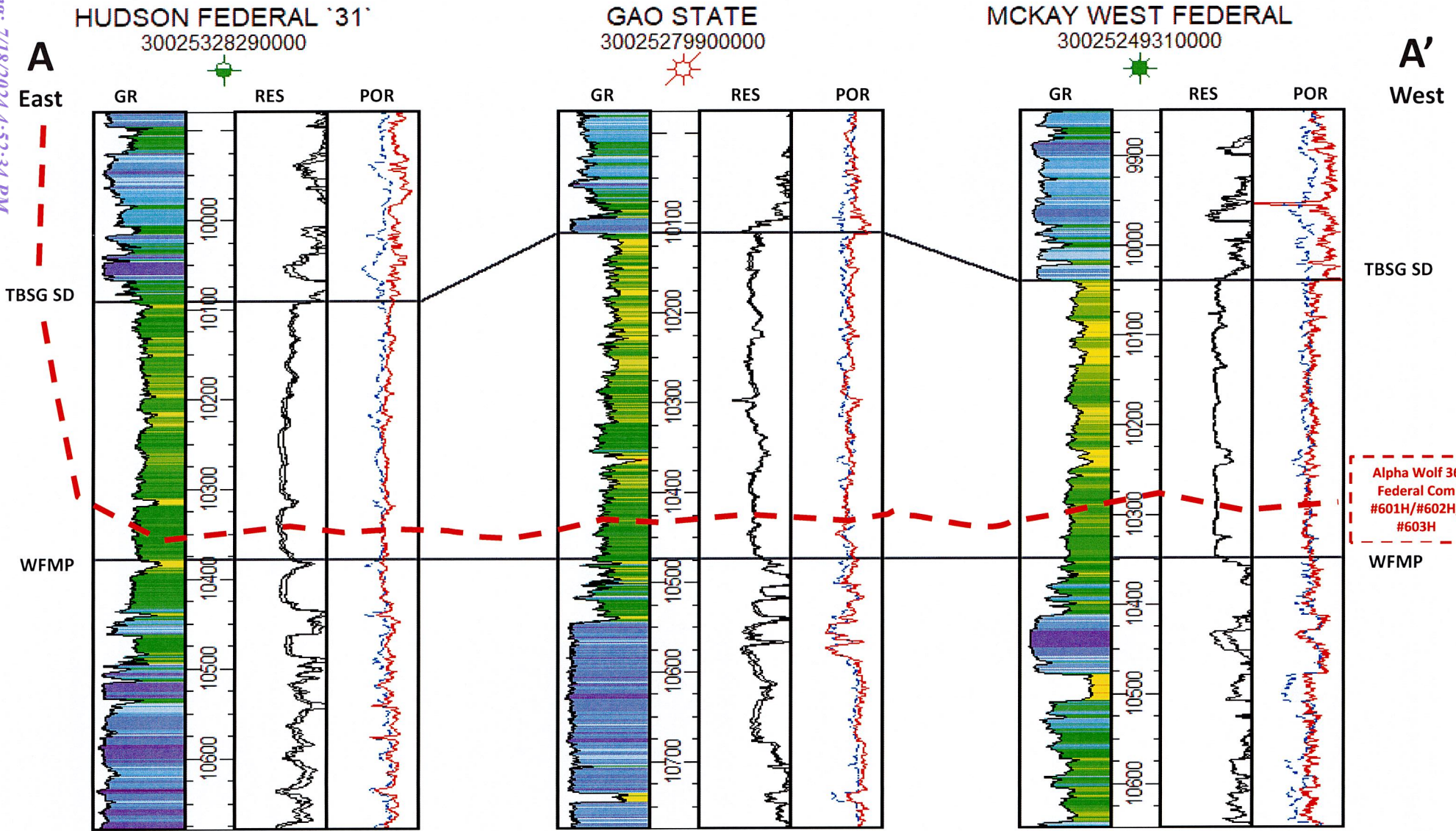




# Stratigraphic Cross-Section A-A'

Alpha Wolf 36 Federal Com #601H-#603H

Avant Operating, LLC  
Case No. 24688  
Exhibit B-6





STATE OF NEW MEXICO  
ENERGY, MINERALS AND NATURAL RESOURCES DEPARTMENT  
OIL CONSERVATION DIVISION

APPLICATION OF AVANT OPERATING, LLC  
FOR COMPULSORY POOLING,  
LEA COUNTY, NEW MEXICO

CASE NO. 24688

**SELF-AFFIRMED DECLARATION OF DEANA M. BENNETT**

Deana M. Bennett, attorney in fact and authorized representative of Avant Operating, LLC, the Applicant herein, declares as follows:

1) The above-referenced Application was provided under notice letter, dated July 2, 2024, attached hereto, as Exhibit C.1.

2) Exhibit C.2 is the mailing list, which show the notice letters were delivered to the USPS for mailing on July 5, 2024.


3) Exhibit C.3 is the certified mailing tracking information, which is automatically compiled by CertifiedPro, the software Modrall uses to track the mailings. This spreadsheet shows the names and addresses of the parties to whom notice was sent and the status of the mailing.

4) Exhibit C.4 is the Affidavit of Publication from the Hobbs News-Sun confirming that notice of the July 25, 2024 hearing was published on July 9, 2024.

5) I attest under penalty of perjury under the laws of the State of New Mexico that the information provided herein is correct and complete to the best of my knowledge and belief.

Dated: July 18, 2024

By: Deana M Bennett  
Deana M. Bennett





MODRALL SPERLING

L A W Y E R S

July 2, 2024

Deana M. Bennett  
505.848.1834  
dmb@modrall.com

**VIA CERTIFIED MAIL**  
**RETURN RECEIPT REQUESTED**

**Re: APPLICATION OF AVANT OPERATING, LLC FOR  
COMPULSORY POOLING, LEA COUNTY, NEW MEXICO.**

**CASE NO. 24688**

**TO: AFFECTED PARTIES**

This letter is to advise you that Avant Operating, LLC (“Avant”) has filed the enclosed application.

In Case No. 24688, Avant seeks an order from the Division pooling all uncommitted interests within a standard 640-acre, more or less, Bone Spring horizontal spacing unit comprising the S/2 of Sections 35 and 36, Township 18 South, Range 32 East, N.M.P.M., Lea County, New Mexico. This spacing unit will be dedicated to the Alpha Wolf 36 Federal Com 301H; Alpha Wolf 36 Federal Com 302H; Alpha Wolf 36 Federal Com 303H; Alpha Wolf 36 Federal Com 501H; Alpha Wolf 36 Federal Com 502H; Alpha Wolf 36 Federal Com 503H; Alpha Wolf 36 Federal Com 601H; Alpha Wolf 36 Federal Com 602H; and Alpha Wolf 36 Federal Com 603H wells, to be horizontally drilled. The producing area for the wells are expected to be orthodox. The completed intervals for the Alpha Wolf 36 Federal Com 302H, Alpha Wolf 36 Federal Com 502H, Alpha Wolf 36 Federal Com 602H wells are expected to be less than 330 feet from the adjoining tracts, thereby allowing for the inclusion of the proximity tracts within the proposed spacing unit. Also to be considered will be the cost of drilling and completing said wells, the allocation of these costs as well as the actual operating costs and charges for supervision, designation of Avant Operating, LLC as operator of the wells, and a 200% charge for risk involved in drilling said wells. Said area is located approximately 10.8 miles south of Maljamar, New Mexico.

**The hearing is set for July 25, 2024 beginning at 8:30 a.m. The hearing will be conducted in a hybrid fashion, both in-person at the Energy, Minerals, Natural Resources Department, Wendell Chino Building, Pecos Hall, 1220 South St. Francis Drive, 1<sup>st</sup> Floor, Santa Fe, NM**

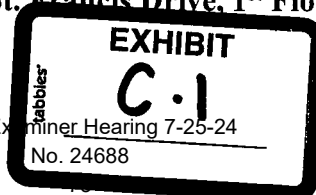
Modrall Sperling  
Roehl Harris & Sisk P.A.

500 Fourth Street NW  
Suite 1000  
Albuquerque,  
New Mexico 87102

PO Box 2168  
Albuquerque,  
New Mexico 87103-2168

Tel: 505.848.1800  
www.modrall.com

OCD Examiner Hearing 7-25-24



No. 24688

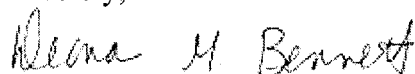
Page 2

**87505 and via a virtual meeting platform. To participate in the electronic hearing, see the instructions posted on the docket for the hearing date: <https://www.emnrd.nm.gov/ocd/hearing-info/>.**

As a party who may be affected by this application, we are notifying you of your right to appear at the hearing and participate in this case, including the right to present evidence either in support of or in opposition to the application. Failure to appear at the hearing may preclude you from any involvement in this case at a later date.

You are further notified that if you desire to appear in this case, then you are requested to file a Pre-Hearing Statement with the Division at least four business days in advance of a scheduled hearing before the Division or the Commission, but in no event later than 5:00 p.m. mountain time, on the Thursday preceding the scheduled hearing date, with a copy delivered to the undersigned.

Sincerely,



Deana M. Bennett

*Attorney for Applicant*



STATE OF NEW MEXICO  
ENERGY, MINERALS AND NATURAL RESOURCES DEPARTMENT  
OIL CONSERVATION DIVISION

APPLICATION OF AVANT OPERATING, LLC  
FOR COMPULSORY POOLING,  
LEA COUNTY, NEW MEXICO

CASE NO. 24688

APPLICATION

Avant Operating, LLC (“Avant”), OGRID Number 330396, through its undersigned attorneys, hereby files this application with the Oil Conservation Division (“Division”) pursuant to the provisions of NMSA 1978, § 70-2-17, for an order pooling all uncommitted interests within a standard 640-acre, more or less, Bone Spring horizontal spacing unit comprising the S/2 of Sections 35 and 36, Township 18 South, Range 32 East, N.M.P.M., Lea County, New Mexico. In support of this application, Avant states as follows:

1. Avant has an interest in the subject lands and has a right to drill and operate a well thereon.
2. Avant seeks to dedicate the S/2 of Sections 35 and 36, Township 18 South, Range 32 East, N.M.P.M., Lea County, New Mexico to form a standard 640-acre, more or less, Bone Spring horizontal spacing unit.
3. Avant plans to drill the **Alpha Wolf 36 Federal Com 301H; Alpha Wolf 36 Federal Com 302H; Alpha Wolf 36 Federal Com 303H; Alpha Wolf 36 Federal Com 501H; Alpha Wolf 36 Federal Com 502H; Alpha Wolf 36 Federal Com 503H; Alpha Wolf 36 Federal Com 601H; Alpha Wolf 36 Federal Com 602H; and Alpha Wolf 36 Federal Com 603H wells** to a depth sufficient to test the Bone Spring formation. The wells will be horizontally drilled, and the producing areas for the wells are expected to be orthodox.

4. The completed intervals for the Alpha Wolf 36 Federal Com 302H, Alpha Wolf 36 Federal Com 502H, Alpha Wolf 36 Federal Com 602H wells are expected to be less than 330 feet from the adjoining tracts, thereby allowing for the inclusion of the proximity tracts within the proposed spacing unit under Rule 19.15.16.15(B)(1)(b) NMAC.

5. Avant sought, but has been unable to obtain, a voluntary agreement from all interest owners in the Bone Spring formation underlying the proposed spacing unit to participate in the drilling of the wells or to otherwise commit their interests to the wells.

6. The creation of a standard horizontal spacing unit and the pooling of all interests in the Bone Spring formation underlying the proposed unit will prevent the drilling of unnecessary wells, prevent waste and protect correlative rights.

WHEREFORE, Avant requests this application be set for hearing before an Examiner of the Oil Conservation Division on July 25, 2024, and after notice and hearing as required by law, the Division enter its order:

A. Pooling all uncommitted interests in Bone Spring formation underlying a horizontal spacing unit within the S/2 of Sections 35 and 36, Township 18 South, Range 32 East, N.M.P.M., Lea County, New Mexico;

B. Designating Avant as operator of this unit and the wells to be drilled thereon;

C. Authorizing Avant to recover its costs of drilling, equipping and completing the wells;

D. Approving actual operating charges and costs charged for supervision, together with a provision adjusting the rates pursuant to the COPAS accounting procedure; and

E. Setting a 200% charge for the risk involved in drilling and completing the wells in the event a working interest owner elects not to participate in the wells.

Respectfully submitted,

MODRALL, SPERLING, ROEHL, HARRIS  
& SISK, P.A.

By: Deana M Bennett

Deana M. Bennett

Earl E. DeBrine, Jr.

Yarithza Peña

Post Office Box 2168

500 Fourth Street NW, Suite 1000

Albuquerque, New Mexico 87103-2168

Telephone: 505.848.1800

Deana.bennett@modrall.com

Earl.debrine@modrall.com

Yarithza.pena@modrall.com

*Attorneys for Avant Operating, LLC*



**CASE NO. 24688** : **Application of Avant Operating, LLC for compulsory pooling, Lea County, New Mexico.** Applicant seeks an order from the Division pooling all uncommitted interests within a standard 640-acre, more or less, Bone Spring horizontal spacing unit comprising the S/2 of Sections 35 and 36, Township 18 South, Range 32 East, N.M.P.M., Lea County, New Mexico. This spacing unit will be dedicated to the Alpha Wolf 36 Federal Com 301H; Alpha Wolf 36 Federal Com 302H; Alpha Wolf 36 Federal Com 303H; Alpha Wolf 36 Federal Com 501H; Alpha Wolf 36 Federal Com 502H; Alpha Wolf 36 Federal Com 503H; Alpha Wolf 36 Federal Com 601H; Alpha Wolf 36 Federal Com 602H; and Alpha Wolf 36 Federal Com 603H wells, to be horizontally drilled. The producing area for the wells are expected to be orthodox. The completed intervals for the Alpha Wolf 36 Federal Com 302H, Alpha Wolf 36 Federal Com 502H, Alpha Wolf 36 Federal Com 602H wells are expected to be less than 330 feet from the adjoining tracts, thereby allowing for the inclusion of the proximity tracts within the proposed spacing unit. Also to be considered will be the cost of drilling and completing said wells, the allocation of these costs as well as the actual operating costs and charges for supervision, designation of Avant Operating, LLC as operator of the wells, and a 200% charge for risk involved in drilling said wells. Said area is located approximately 10.8 miles south of Maljamar, New Mexico.

Karlene Schuman  
Modrall Sperling Roehl Harris & Sisk P.A.  
500 Fourth Street, Suite 1000  
Albuquerque NM 87102

PS Form 3877



Type of Mailing: CERTIFIED MAIL

~~07/02/2024~~  
07/05/2024

Batch 288074

Firm Mailing Book ID: 268569

Line	USPS Article Number	Name, Street, City, State, Zip	Postage	Service Fee	RR Fee	Rest.Del.Fee	Reference Contents
1	9314 8699 0430 0123 1243 66	PBEX, LLC 223 W Wall Street Midland TX 79701	\$0.88	\$4.40	\$2.32	\$0.00	10375.0002AlphaW Notice
2	9314 8699 0430 0123 1243 73	Roger T. Elliott & Holly L. Elliott Family Limited Partnership LP 3910 Tanforan Avenue Midland TX 79707	\$0.88	\$4.40	\$2.32	\$0.00	10375.0002AlphaW Notice
3	9314 8699 0430 0123 1243 80	Ellipsis Oil and Gas Inc 3500 Maple Ave, Suite 1080 Dallas TX 75219	\$0.88	\$4.40	\$2.32	\$0.00	10375.0002AlphaW Notice
4	9314 8699 0430 0123 1243 97	Rio Pecos Corporation PO Box 2415 Midland TX 79702	\$0.88	\$4.40	\$2.32	\$0.00	10375.0002AlphaW Notice
5	9314 8699 0430 0123 1244 03	Red River Energy Partners, LLC PO Box 1149 Covington LA 70433	\$0.88	\$4.40	\$2.32	\$0.00	10375.0002AlphaW Notice
6	9314 8699 0430 0123 1244 10	TARA-JON Corporation PO Box 2415 Midland TX 79702	\$0.88	\$4.40	\$2.32	\$0.00	10375.0002AlphaW Notice
7	9314 8699 0430 0123 1244 27	Mark Wilson Family Partnership, LP PO Box 2415 Midland TX 79702	\$0.88	\$4.40	\$2.32	\$0.00	10375.0002AlphaW Notice
8	9314 8699 0430 0123 1244 34	Heather W. Echols PO Box 2415 Midland TX 79702	\$0.88	\$4.40	\$2.32	\$0.00	10375.0002AlphaW Notice
9	9314 8699 0430 0123 1244 41	James D. Brown, Jr. 16105 Red Cedar Trail Dallas TX 75248	\$0.88	\$4.40	\$2.32	\$0.00	10375.0002AlphaW Notice
10	9314 8699 0430 0123 1244 58	Chase Oil Company 403 W Lucas St Florence SC 29501	\$0.88	\$4.40	\$2.32	\$0.00	10375.0002AlphaW Notice
11	9314 8699 0430 0123 1244 65	US Energy Corporation of America, Inc. 1616 S Voss, Suite 725 Houston TX 77057	\$0.88	\$4.40	\$2.32	\$0.00	10375.0002AlphaW Notice
12	9314 8699 0430 0123 1244 72	Chanse Energy Corporation 315 Fannin St # 100 Shreveport LA 71101	\$0.88	\$4.40	\$2.32	\$0.00	10375.0002AlphaW Notice
	9314 8699 0430 0123 1244 89	BTH Circle Bar, LP 20 Greenvew Lane Van Alstyne TX 75495	\$0.88	\$4.40	\$2.32	\$0.00	10375.0002AlphaW Notice
	9314 8699 0430 0123 1244 96	S. E. Cone, Jr PO Box 10321 Lubbock TX 79408	\$0.88	\$4.40	\$2.32	\$0.00	10375.0002AlphaW Notice
	9314 8699 0430 0123 1245 02	Double J Company 1410 Blalock Road, #260 Houston TX 77055	\$0.88	\$4.40	\$2.32	\$0.00	10375.0002AlphaW Notice



Karlene Schuman  
Modrall Sperling Roehl Harris & Sisk P.A.  
500 Fourth Street, Suite 1000  
Albuquerque NM 87102


PS Form 3877

Type of Mailing: CERTIFIED MAIL

~~07/02/2024~~  
07/05/2024

Firm Mailing Book ID: 268569

Line	USPS Article Number	Name, Street, City, State, Zip	Postage	Service Fee	RR Fee	Rest.Del.Fee	Reference Contents
16	9314 8699 0430 0123 1245 19	Petropac 81-A, LTD 16340 Park Ten Pl., Suite 130 Houston TX 77084	\$0.88	\$4.40	\$2.32	\$0.00	10375.0002AlphaW Notice
17	9314 8699 0430 0123 1245 26	Texas Energy Trust 500 W Texas Ave Midland TX 79701	\$0.88	\$4.40	\$2.32	\$0.00	10375.0002AlphaW Notice
18	9314 8699 0430 0123 1245 33	Al G. Langford 10500 Milky Way Austin TX 78730	\$0.88	\$4.40	\$2.32	\$0.00	10375.0002AlphaW Notice
19	9314 8699 0430 0123 1245 40	Mike McDonald 6 NE 63rd Street, Suite 220 Oklahoma City OK 73105	\$0.88	\$4.40	\$2.32	\$0.00	10375.0002AlphaW Notice
20	9314 8699 0430 0123 1245 57	Chief Capital (O&G) II LLC 8111 Westchester Dr, Suite 900 Dallas TX 75225	\$0.88	\$4.40	\$2.32	\$0.00	10375.0002AlphaW Notice
21	9314 8699 0430 0123 1245 64	SITL Energy, LLC 308 N. Colorado Street Midland TX 79701	\$0.88	\$4.40	\$2.32	\$0.00	10375.0002AlphaW Notice
22	9314 8699 0430 0123 1245 71	R.E.B. Resources, LLC 308 N. Colorado Street Midland TX 79701	\$0.88	\$4.40	\$2.32	\$0.00	10375.0002AlphaW Notice
23	9314 8699 0430 0123 1245 88	BEXP II Alpha, LLC 5914 W Courtyard Dr, Suite 200 Austin TX 78730	\$0.88	\$4.40	\$2.32	\$0.00	10375.0002AlphaW Notice
24	9314 8699 0430 0123 1245 95	BEXP II Omega, LLC 5914 W Courtyard Dr, Suite 200 Austin TX 78730	\$0.88	\$4.40	\$2.32	\$0.00	10375.0002AlphaW Notice
25	9314 8699 0430 0123 1246 01	T.H. McElvain Oil & Gas LLLP 1819 Denver West Dr, Suite 260 Lakewood CO 80401	\$0.88	\$4.40	\$2.32	\$0.00	10375.0002AlphaW Notice
26	9314 8699 0430 0123 1246 18	Gahr Ranch and Investments Partnership, Ltd. P.O. Box 1889, Midland, TX 79702 Midland TX 79702	\$0.88	\$4.40	\$2.32	\$0.00	10375.0002AlphaW Notice
27	9314 8699 0430 0123 1246 25	Thomas M. Beall 1414 Country Club Drive Midland TX 79701	\$0.88	\$4.40	\$2.32	\$0.00	10375.0002AlphaW Notice
28	9314 8699 0430 0123 1246 32	Patrick T. Panos 11820 S. Mapleridge Circle Sandy UT 84070	\$0.88	\$4.40	\$2.32	\$0.00	10375.0002AlphaW Notice
29	9314 8699 0430 0123 1246 49	Gregory P. Panos PO Box 8249 Salt Lake City UT 84108	\$0.88	\$4.40	\$2.32	\$0.00	10375.0002AlphaW Notice
30	9314 8699 0430 0123 1246 56	Gregory P. Panos 2266 East Cottonwood Circle Salt Lake City UT 84117	\$0.88	\$4.40	\$2.32	\$0.00	10375.0002AlphaW Notice





Karlene Schuman  
Modrall Sperling Roehl Harris & Sisk P.A.  
500 Fourth Street, Suite 1000  
Albuquerque NM 87102

PS Form 3877

Type of Mailing: CERTIFIED MAIL

~~07/02/2024~~  
07/05/2024

Firm Mailing Book ID: 268569

Line	USPS Article Number	Name, Street, City, State, Zip	Postage	Service Fee	RR Fee	Rest.Del.Fee	Reference Contents
31	9314 8699 0430 0123 1246 63	Charles R. Wiggins P. O. Box 82515 Midland TX 79702	\$0.88	\$4.40	\$2.32	\$0.00	10375.0002AlphaW Notice
32	9314 8699 0430 0123 1246 70	Jaco Production Company P. O. Box 82515 Bakersfield CA 93380	\$0.88	\$4.40	\$2.32	\$0.00	10375.0002AlphaW Notice
33	9314 8699 0430 0123 1246 87	Guard Income Fund, LP 1550 Larimer Street, #505 Denver CO 80202	\$0.88	\$4.40	\$2.32	\$0.00	10375.0002AlphaW Notice
34	9314 8699 0430 0123 1246 94	Double Cabin Minerals, LLC 1515 Wynkoop Street, Suite #700 Denver CO 80202	\$0.88	\$4.40	\$2.32	\$0.00	10375.0002AlphaW Notice
35	9314 8699 0430 0123 1247 00	Mitchell Exploration c/o Scott T. Mitchell P. O. Box 8187 The Woodlands TX 77387	\$0.88	\$4.40	\$2.32	\$0.00	10375.0002AlphaW Notice
36	9314 8699 0430 0123 1247 17	John N. Benedict P. O. Box 1378 Borne TX 78006	\$0.88	\$4.40	\$2.32	\$0.00	10375.0002AlphaW Notice
37	9314 8699 0430 0123 1247 24	Briggs Living Trust c/o Ben Briggs 4711 Watauga Dallas TX 75209	\$0.88	\$4.40	\$2.32	\$0.00	10375.0002AlphaW Notice
38	9314 8699 0430 0123 1247 31	D. J. Associates c/o David Faitelson 5401 Granite N.E. Albuquerque NM 87110	\$0.88	\$4.40	\$2.32	\$0.00	10375.0002AlphaW Notice
39	9314 8699 0430 0123 1247 48	D. J. Associates c/o David Faitelson PO Box 10400 Albuquerque NM 87184	\$0.88	\$4.40	\$2.32	\$0.00	10375.0002AlphaW Notice
40	9314 8699 0430 0123 1247 55	Don Kutz 5835 Teakwood Lane, North Unit A Plymouth NM 55442	\$0.88	\$4.40	\$2.32	\$0.00	10375.0002AlphaW Notice
41	9314 8699 0430 0123 1247 62	James F. Redding 515 South Flower Street, 33rd Floor Los Angeles CA 90071	\$0.88	\$4.40	\$2.32	\$0.00	10375.0002AlphaW Notice
42	9314 8699 0430 0123 1247 79	Warren Inc. PO Box 10400 Albuquerque NM 87114	\$0.88	\$4.40	\$2.32	\$0.00	10375.0002AlphaW Notice
43	9314 8699 0430 0123 1247 86	Warren, Inc. 102 Indigo Run Cove Austin TX 78738	\$0.88	\$4.40	\$2.32	\$0.00	10375.0002AlphaW Notice
44	9314 8699 0430 0123 1247 93	John A. Westman C/o Laurelynn Jones Westman 625 Mariquita Rd. Corrales NM 87048	\$0.88	\$4.40	\$2.32	\$0.00	10375.0002AlphaW Notice
45	9314 8699 0430 0123 1248 09	Harriet G. Westman P.O. Box 66420 Albuquerque NM 87193	\$0.88	\$4.40	\$2.32	\$0.00	10375.0002AlphaW Notice



Karlene Schuman  
Modrall Sperling Roehl Harris & Sisk P.A.  
500 Fourth Street, Suite 1000  
Albuquerque NM 87102


PS Form 3877

Type of Mailing: CERTIFIED MAIL

~~07/02/2024~~  
07/05/2024

Firm Mailing Book ID: 268569

Line	USPS Article Number	Name, Street, City, State, Zip	Postage	Service Fee	RR Fee	Rest.Del.Fee	Reference Contents
46	9314 8699 0430 0123 1248 16	Innoventions Inc. P. O. Box 40 Cedar Crest Cedar Crest NM 87008	\$0.88	\$4.40	\$2.32	\$0.00	10375.0002AlphaW Notice
47	9314 8699 0430 0123 1248 23	Scott-Winn LLC 40 First Plaza, Suite 610 Albuquerque NM 87102	\$0.88	\$4.40	\$2.32	\$0.00	10375.0002AlphaW Notice
48	9314 8699 0430 0123 1248 30	Scott-Winn LLC PO Box 1834 Roswell NM 88202	\$0.88	\$4.40	\$2.32	\$0.00	10375.0002AlphaW Notice
49	9314 8699 0430 0123 1248 47	Mark B. Murphy Irrevocable Trust P. O. Box 2484 Roswell NM 88202	\$0.88	\$4.40	\$2.32	\$0.00	10375.0002AlphaW Notice
50	9314 8699 0430 0123 1248 54	Ann Murphy Daily P. O. Box 2648 Roswell NM 88202	\$0.88	\$4.40	\$2.32	\$0.00	10375.0002AlphaW Notice
51	9314 8699 0430 0123 1248 61	Ann Murphy Daily 35 Paseo Endantado SW Santa Fe NM 87506	\$0.88	\$4.40	\$2.32	\$0.00	10375.0002AlphaW Notice
52	9314 8699 0430 0123 1248 78	LEM LLC 1301 N. Sycamore Ave. Roswell NM 88201	\$0.88	\$4.40	\$2.32	\$0.00	10375.0002AlphaW Notice
53	9314 8699 0430 0123 1248 85	Matthew B. Murphy P. O. Box 1561 Roswell NM 88202	\$0.88	\$4.40	\$2.32	\$0.00	10375.0002AlphaW Notice
54	9314 8699 0430 0123 1248 92	Matthew B. Murphy 7 Victoria Court Roswell NM 88201	\$0.88	\$4.40	\$2.32	\$0.00	10375.0002AlphaW Notice
55	9314 8699 0430 0123 1249 08	Murphy Petroleum Corporation 1301 N. Sycamore Ave. Roswell NM 88201	\$0.88	\$4.40	\$2.32	\$0.00	10375.0002AlphaW Notice
56	9314 8699 0430 0123 1249 15	Murphy Petroleum Corporation PO Box 2545 Roswell NM 88202	\$0.88	\$4.40	\$2.32	\$0.00	10375.0002AlphaW Notice
57	9314 8699 0430 0123 1249 22	Frank S. & Robin L. Morgan 135 W. Cottonwood Rd. Artesia NM 88210	\$0.88	\$4.40	\$2.32	\$0.00	10375.0002AlphaW Notice
58	9314 8699 0430 0123 1249 39	Hutchings Oil Company P. O. Box 1216 Roswell NM 87103	\$0.88	\$4.40	\$2.32	\$0.00	10375.0002AlphaW Notice
59	9314 8699 0430 0123 1249 46	PASCOE FAMILY INVESTMENTS LLC 9400 ESCART ROAD Bakersfield CA 93314	\$0.88	\$4.40	\$2.32	\$0.00	10375.0002AlphaW Notice
60	9314 8699 0430 0123 1249 53	GNI OIL AND GAS LLC 841 BISHOP STREET, SUITE 1000 Honolulu HI 96813	\$0.88	\$4.40	\$2.32	\$0.00	10375.0002AlphaW Notice





Released to Imaging: 7/18/2024 4:52:34 PM

Karlene Schuman  
Modrall Sperling Roehl Harris & Sisk P.A.  
500 Fourth Street, Suite 1000  
Albuquerque NM 87102

PS Form 3877


Type of Mailing: CERTIFIED MAIL

~~07/02/2024~~

07/05/2024

Firm Mailing Book ID: 268569

Line	USPS Article Number	Name, Street, City, State, Zip	Postage	Service Fee	RR Fee	Rest.Del.Fee	Reference Contents
61	9314 8699 0430 0123 1249 60	FREDERICK & SUSAN ASHBRAUGH Rev. Living Trust utd 8-22-96 104 SUSSEX COURT Belton MO 64012	\$0.88	\$4.40	\$2.32	\$0.00	10375.0002AlphaW Notice
62	9314 8699 0430 0123 1249 77	FET TATUM REALTY, LLC 157 TIMBERTON DRIVE Hattiesburg MS 39401	\$0.88	\$4.40	\$2.32	\$0.00	10375.0002AlphaW Notice
63	9314 8699 0430 0123 1249 84	CHARLES H. PHILLIPS & LINDA PHILLIPS TTEES of Phillips Living Trust 179 MEDLEY DRIVE Encino CA 91316	\$0.88	\$4.40	\$2.32	\$0.00	10375.0002AlphaW Notice
64	9314 8699 0430 0123 1249 91	MDC PARTNERS, LP 107 ROYAL GARDEN TERRACE Madison MS 39401	\$0.88	\$4.40	\$2.32	\$0.00	10375.0002AlphaW Notice
65	9314 8699 0430 0123 1250 04	JOHN DAVID GRISEBAUM 6903 PASCAL COURT Austin TX 78746	\$0.88	\$4.40	\$2.32	\$0.00	10375.0002AlphaW Notice
66	9314 8699 0430 0123 1250 11	THE ERNA MARTIN BUETEL TRUST 1754 HUMPHREY DRIVE Concord CA 94519	\$0.88	\$4.40	\$2.32	\$0.00	10375.0002AlphaW Notice
67	9314 8699 0430 0123 1250 28	MITCHELL 5, INC. 3045 PINEY WOOD COURT SE Cedar Rapids IA 52403	\$0.88	\$4.40	\$2.32	\$0.00	10375.0002AlphaW Notice
68	9314 8699 0430 0123 1250 35	EDGAR W. GEE AND ALICE C. L. GEE 3411 ARDEN CREEK ROAD Sacramento CA 95825	\$0.88	\$4.40	\$2.32	\$0.00	10375.0002AlphaW Notice
69	9314 8699 0430 0123 1250 42	LOREN E. SNYDER PO BOX 1989 Fraser CO 80442	\$0.88	\$4.40	\$2.32	\$0.00	10375.0002AlphaW Notice
70	9314 8699 0430 0123 1250 59	LENEXA PLAZA INVESTORS, INC. 505 HILLCREST E. LAKE Lake Quivira KS 66217	\$0.88	\$4.40	\$2.32	\$0.00	10375.0002AlphaW Notice
71	9314 8699 0430 0123 1250 66	PREMIER TRUST, INC. Agent for Davidson Family Trust 2700 W. SAHARA AVENUE, SUITE #300 Las Vegas NV 89102	\$0.88	\$4.40	\$2.32	\$0.00	10375.0002AlphaW Notice
72	9314 8699 0430 0123 1250 73	MIN JEN SHAO AND TESSA SHAO 10769 JUNIPER COURT Cupertino CA 95014	\$0.88	\$4.40	\$2.32	\$0.00	10375.0002AlphaW Notice
73	9314 8699 0430 0123 1250 80	BAYSTATE CONDOMINIUMS, LLC 956 Mass Avenue Lexington MA 02420	\$0.88	\$4.40	\$2.32	\$0.00	10375.0002AlphaW Notice
74	9314 8699 0430 0123 1250 97	VICTORIAN INN OF PARIS, INC. 541 PARK PLACE DRIVE Hewitt TX 76643	\$0.88	\$4.40	\$2.32	\$0.00	10375.0002AlphaW Notice



Received by OCD: 7/18/2024 4:30:33 PM

Page 87 of 109



Karlene Schuman  
Modrall Sperling Roehl Harris & Sisk P.A.  
500 Fourth Street, Suite 1000  
Albuquerque NM 87102


PS Form 3877

Type of Mailing: CERTIFIED MAIL

~~07/02/2024~~  
07/05/2024

Firm Mailing Book ID: 268569

Line	USPS Article Number	Name, Street, City, State, Zip	Postage	Service Fee	RR Fee	Rest.Del.Fee	Reference Contents
75	9314 8699 0430 0123 1251 03	MICHAEL KC AND FANNY DEAL LAI 25877 UNDERWOOD AVENUE Hayward CA 94544	\$0.88	\$4.40	\$2.32	\$0.00	10375.0002AlphaW Notice
76	9314 8699 0430 0123 1251 10	L. MARIE DUBUQUE 12808 TOPPING WOODS ESTATES St. Louis MO 63131	\$0.88	\$4.40	\$2.32	\$0.00	10375.0002AlphaW Notice
77	9314 8699 0430 0123 1251 27	S.R. BLESS INVESTMENTS, LLC 55499 LAKEPOINT DRIVE Bass Lake CA 93604	\$0.88	\$4.40	\$2.32	\$0.00	10375.0002AlphaW Notice
78	9314 8699 0430 0123 1251 34	MCCLURE OHANA PROPERTIES, LLC 4674 CRAWFORD COURT San Diego CA 92028	\$0.88	\$4.40	\$2.32	\$0.00	10375.0002AlphaW Notice
79	9314 8699 0430 0123 1251 41	DOT DEVELOPMENT CORP 39282 DE LUZ ROAD Fallbrook CA 93604	\$0.88	\$4.40	\$2.32	\$0.00	10375.0002AlphaW Notice
80	9314 8699 0430 0123 1251 58	LARRY R. BROOKHART AND ELLEN BROOKHART PO BOX 357 Harwich MS 02645	\$0.88	\$4.40	\$2.32	\$0.00	10375.0002AlphaW Notice
81	9314 8699 0430 0123 1251 65	GAIL JOHNSON MILLER TTEE of Miller Family Trust 7-13-94 5 WILDWOOD COURT Oroville CA 94966	\$0.88	\$4.40	\$2.32	\$0.00	10375.0002AlphaW Notice
82	9314 8699 0430 0123 1251 72	STEVEN K. STERZER, MD, INC. PENSION PLAN 621 LANGEL COURT Chico CA 94966	\$0.88	\$4.40	\$2.32	\$0.00	10375.0002AlphaW Notice
83	9314 8699 0430 0123 1251 89	SHIELDS RENTALS, LP 641 CHERRY GLEN CIRCLE Nashville TX 37215	\$0.88	\$4.40	\$2.32	\$0.00	10375.0002AlphaW Notice
84	9314 8699 0430 0123 1251 96	A MUZE, LLC 5771 CRYSTAL CREEK LANE Washington Township MI 48094	\$0.88	\$4.40	\$2.32	\$0.00	10375.0002AlphaW Notice
85	9314 8699 0430 0123 1252 02	THE BOBMAR TRUST DATED JUNE 24, 1994 10118 LURLINE AVENUE Chatworth CA 91311	\$0.88	\$4.40	\$2.32	\$0.00	10375.0002AlphaW Notice
86	9314 8699 0430 0123 1252 19	HUCUL OIL, LLC 46674 HARBOR DRIVE New Baltimore MI 48047	\$0.88	\$4.40	\$2.32	\$0.00	10375.0002AlphaW Notice
87	9314 8699 0430 0123 1252 26	MICHAEL P. KANAN 44265 BOULDER DRIVE Clinton Two MI 48038	\$0.88	\$4.40	\$2.32	\$0.00	10375.0002AlphaW Notice
88	9314 8699 0430 0123 1252 33	INGRID M. BANGERS PO BOX 80274 Lincoln NE 68501	\$0.88	\$4.40	\$2.32	\$0.00	10375.0002AlphaW Notice



Karlene Schuman  
Modrall Sperling Roehl Harris & Sisk P.A.  
500 Fourth Street, Suite 1000  
Albuquerque NM 87102

PS Form 3877


Type of Mailing: CERTIFIED MAIL

~~07/02/2024~~

07/05/2024

Firm Mailing Book ID: 268569

Line	USPS Article Number	Name, Street, City, State, Zip	Postage	Service Fee	RR Fee	Rest.Del.Fee	Reference Contents
89	9314 8699 0430 0123 1252 40	ROBERT C AND KATHLEEN M SANGSTER Charitable Remainder Trust 403 VIA LIDO SOUD Newport Beach CA 92683	\$0.88	\$4.40	\$2.32	\$0.00	10375.0002AlphaW Notice
90	9314 8699 0430 0123 1252 57	KAREN N. CRANE-MCNAB 5500 E BEAVER CREEK DRIVE Merced CA 95340	\$0.88	\$4.40	\$2.32	\$0.00	10375.0002AlphaW Notice
91	9314 8699 0430 0123 1252 64	BYRON PARSONS IRA 4171 RIO BRAVO Chico CA 95973	\$0.88	\$4.40	\$2.32	\$0.00	10375.0002AlphaW Notice
92	9314 8699 0430 0123 1252 71	THE MACKNET INSURANCE TRUST 3-14-12 c/o Kenneth D. Macknet Jr. TTEE 25815 BARTON ROAD, SUITE 101 Loma Linda CA 92354	\$0.88	\$4.40	\$2.32	\$0.00	10375.0002AlphaW Notice
93	9314 8699 0430 0123 1252 88	ARA KASPARIAN DBA AK CO 11700 MARIPOSA BAY I-N Northridge CA 91326	\$0.88	\$4.40	\$2.32	\$0.00	10375.0002AlphaW Notice
94	9314 8699 0430 0123 1252 95	THOMAS PAINE 2006 TRUST DTD 10-13-06 Eric M. Schwartz, TTEE PO BOX 1465 Philmoath OR 97370	\$0.88	\$4.40	\$2.32	\$0.00	10375.0002AlphaW Notice
95	9314 8699 0430 0123 1253 01	BRUCE KENDALL, JR and ANDREA YEE 5340 KINCHELDE DRIVE Los Angeles CA 90041	\$0.88	\$4.40	\$2.32	\$0.00	10375.0002AlphaW Notice
96	9314 8699 0430 0123 1253 18	WAYNE E. ARNOLD, FAMILY TRUST 1655 WEST 154TH PLACE Gardena CA 90247	\$0.88	\$4.40	\$2.32	\$0.00	10375.0002AlphaW Notice
97	9314 8699 0430 0123 1253 25	MICHAEL WYMN 248 VIA LA CUMBRE Greenbrae CA 94904	\$0.88	\$4.40	\$2.32	\$0.00	10375.0002AlphaW Notice
98	9314 8699 0430 0123 1253 32	RONALD S. PETERSON TRUST 312 WINDFAIR COURT Las Vegas NV 89145	\$0.88	\$4.40	\$2.32	\$0.00	10375.0002AlphaW Notice
99	9314 8699 0430 0123 1253 49	PERSHING LLC, FBO PAUL I DILCHER IRA acct ONE PERSHING PLACE Jersey City NJ 07399	\$0.88	\$4.40	\$2.32	\$0.00	10375.0002AlphaW Notice
100	9314 8699 0430 0123 1253 56	ROBERT EARLE ALLEN 685 SPRING STREET, #108 Friday Harbor WA 96250	\$0.88	\$4.40	\$2.32	\$0.00	10375.0002AlphaW Notice
101	9314 8699 0430 0123 1253 63	RAM DEVELOPMENT GROUP 685 SPRING STREET, #108 Friday Harbor WA 96250	\$0.88	\$4.40	\$2.32	\$0.00	10375.0002AlphaW Notice
102	9314 8699 0430 0123 1253 70	CONSTANCE T LUCY GST TRUST 7495 WEST LAYTON PLACE Lakewood CO 80123	\$0.88	\$4.40	\$2.32	\$0.00	10375.0002AlphaW Notice





Karlene Schuman  
Modrall Sperling Roehl Harris & Sisk P.A.  
500 Fourth Street, Suite 1000  
Albuquerque NM 87102

PS Form 3877


Type of Mailing: CERTIFIED MAIL

07/02/2024

07/05/2024

Firm Mailing Book ID: 268569

Line	USPS Article Number	Name, Street, City, State, Zip	Postage	Service Fee	RR Fee	Rest.Del.Fee	Reference Contents
103	9314 8699 0430 0123 1253 87	JOHN W. MANSKE REVOCABLE TRUST 4075 ONEIDA STREET Denver CO 80237	\$0.88	\$4.40	\$2.32	\$0.00	10375.0002AlphaW Notice
104	9314 8699 0430 0123 1253 94	OWL VENTURES, LLC 1000 SOUTH 1000 EAST Mapleton UT 84664	\$0.88	\$4.40	\$2.32	\$0.00	10375.0002AlphaW Notice
105	9314 8699 0430 0123 1254 00	E&B LARSEN FAMILY Investments, LLC Erik & Brenda Larsen, managers 252 NORTH 950 EAST Orem UT 84097	\$0.88	\$4.40	\$2.32	\$0.00	10375.0002AlphaW Notice
106	9314 8699 0430 0123 1254 17	THE REED TRUST David & Eleanor Reed TTEE 220 NORTHSORE DIRVE Greenback TN 37742	\$0.88	\$4.40	\$2.32	\$0.00	10375.0002AlphaW Notice
107	9314 8699 0430 0123 1254 24	THE EILEEN POND BRUNT FAMILY TRUST 234 N. PAINTED HILLS DRIVE Ivine UT 84738	\$0.88	\$4.40	\$2.32	\$0.00	10375.0002AlphaW Notice
108	9314 8699 0430 0123 1254 31	BERNETTA F. BURSTYN REV LIVING TRUST 580 UTAH Rochester Hills MI 48307	\$0.88	\$4.40	\$2.32	\$0.00	10375.0002AlphaW Notice
109	9314 8699 0430 0123 1254 48	BEST INVESTMENT SERVICES, INC. 145 KNOBBY VIEW Highland MI 48358	\$0.88	\$4.40	\$2.32	\$0.00	10375.0002AlphaW Notice
110	9314 8699 0430 0123 1254 55	TIMOTHY AND MARY D ALLWARDT 2715 N. MILDRED AVE. Chicago IL 60614	\$0.88	\$4.40	\$2.32	\$0.00	10375.0002AlphaW Notice
111	9314 8699 0430 0123 1254 62	GORDON B. KNIGHT REVOCABLE LIVING TRUST 1221 VOLLMERS Commerce Township MI 48390	\$0.88	\$4.40	\$2.32	\$0.00	10375.0002AlphaW Notice
112	9314 8699 0430 0123 1254 79	THE CHRISTOPHER B. KNIGHT TRUST 50295 FELLOWS HILL Plymouth Hill MI 48170	\$0.88	\$4.40	\$2.32	\$0.00	10375.0002AlphaW Notice
113	9314 8699 0430 0123 1254 86	JAMES DAVID CAHILL 13747 HAMMOCK CAY DRIVE Jacksonville FL 32225	\$0.88	\$4.40	\$2.32	\$0.00	10375.0002AlphaW Notice
114	9314 8699 0430 0123 1254 93	JEFFREY D. KLATT 6688 COMSTOCK COURT San Diego CA 92111	\$0.88	\$4.40	\$2.32	\$0.00	10375.0002AlphaW Notice
115	9314 8699 0430 0123 1255 09	PENDELTON FAMILY TRUST DTD JULY 9, 1990 1312 NEPTUNE AVENUE Encinitas CA 92024	\$0.88	\$4.40	\$2.32	\$0.00	10375.0002AlphaW Notice
116	9314 8699 0430 0123 1255 16	Seacon Construction Employee Retirement plan 175 POINDEXTER AVE Moorpark CA 93021	\$0.88	\$4.40	\$2.32	\$0.00	10375.0002AlphaW Notice





Released to Imaging: 7/18/2024 4:52:34 PM

Karlene Schuman  
Modrall Sperling Roehl Harris & Sisk P.A.  
500 Fourth Street, Suite 1000  
Albuquerque NM 87102


PS Form 3877

Type of Mailing: CERTIFIED MAIL

~~07/02/2024~~  
07/05/2024

Firm Mailing Book ID: 268569

Line	USPS Article Number	Name, Street, City, State, Zip	Postage	Service Fee	RR Fee	Rest.Del.Fee	Reference Contents
117	9314 8699 0430 0123 1255 23	JOAN D. NIMTZ FAMILY TRUST DTD 7/1/99 1466 BATHURST PLACE El Cajon CA 92020	\$0.88	\$4.40	\$2.32	\$0.00	10375.0002AlphaW Notice
118	9314 8699 0430 0123 1255 30	THE STOLL FAMILY TRUST DATED 7/21/88 10545 PINE FALLS COURT Sand Diego CA 92131	\$0.88	\$4.40	\$2.32	\$0.00	10375.0002AlphaW Notice
119	9314 8699 0430 0123 1255 47	THE MCCAMON FAMILY TRUST DATED 10/1/02 1333 INDEPENDENCE WAY Vista CA 92084	\$0.88	\$4.40	\$2.32	\$0.00	10375.0002AlphaW Notice
120	9314 8699 0430 0123 1255 54	DANIEL J STOLL & JOANN STOLL TRUST 1737 BERYL STREET San Diego CA 92109	\$0.88	\$4.40	\$2.32	\$0.00	10375.0002AlphaW Notice
121	9314 8699 0430 0123 1255 61	THE GORDON E. NIMTZ FAMILY TRUST 12324 SANTIAGO ROAD EAST San Diego CA 92128	\$0.88	\$4.40	\$2.32	\$0.00	10375.0002AlphaW Notice
122	9314 8699 0430 0123 1255 78	BARRY LIMITED PARTNERSHIP 5716 TULANE STREET San Diego CA 92122	\$0.88	\$4.40	\$2.32	\$0.00	10375.0002AlphaW Notice
123	9314 8699 0430 0123 1255 85	WISTLEWOOD LLC 294 ROWE ROAD Silkirk NY 12158	\$0.88	\$4.40	\$2.32	\$0.00	10375.0002AlphaW Notice
124	9314 8699 0430 0123 1255 92	HYLEN TRUST 5146 CHELTERHAM TERRACE San Diego CA 92130	\$0.88	\$4.40	\$2.32	\$0.00	10375.0002AlphaW Notice
125	9314 8699 0430 0123 1256 08	PGMGI TTEE FBO STANDARD GROUP STEVE BURKE, TRUSTEE 600 EAST LAS COLINAS BLVD, ste 900 Irving TX 75039	\$0.88	\$4.40	\$2.32	\$0.00	10375.0002AlphaW Notice
126	9314 8699 0430 0123 1256 15	ROBERT & KAREN MANKIN TRUST, DTD 11/19/02, Pershing LLC FBO 17273 OWL TREET ROAD Riverside CA 92504	\$0.88	\$4.40	\$2.32	\$0.00	10375.0002AlphaW Notice
127	9314 8699 0430 0123 1256 22	JOAN D WELCH REVOCABLE LIVING TRUST 108 RAINTREE COURT Nicholasville KY 40356	\$0.88	\$4.40	\$2.32	\$0.00	10375.0002AlphaW Notice
128	9314 8699 0430 0123 1256 39	LILY HING PING SIU 1000 CRESTVIEW DRIVE Millbrae CA 94030	\$0.88	\$4.40	\$2.32	\$0.00	10375.0002AlphaW Notice
129	9314 8699 0430 0123 1256 46	COT GIANG AND NGO BEO GIANG REV TRUST 2921 MORAGA STREET San Fransico CA 94122	\$0.88	\$4.40	\$2.32	\$0.00	10375.0002AlphaW Notice
130	9314 8699 0430 0123 1256 53	NANETTE BUCCOLA Separate Property Trust Pershing LLC FBO ONE PERSHING PLACE Jersey City NJ 07399	\$0.88	\$4.40	\$2.32	\$0.00	10375.0002AlphaW Notice



OCD Examiner Hearing 7-25-24

No. 24688

89

Received by OCD: 7/18/2024 4:30:33 PM

Page 91 of 109

Released to Imaging: 7/18/2024 4:52:34 PM

Karlene Schuman  
Modrall Sperling Roehl Harris & Sisk P.A.  
500 Fourth Street, Suite 1000  
Albuquerque NM 87102


PS Form 3877

Type of Mailing: CERTIFIED MAIL

~~07/02/2024~~  
07/05/2024

Firm Mailing Book ID: 268569

Line	USPS Article Number	Name, Street, City, State, Zip	Postage	Service Fee	RR Fee	Rest.Del.Fee	Reference Contents
131	9314 8699 0430 0123 1256 60	ROBERT SIMON & D'MARIE SIMON Ttees of the 1986 Simon Fam. Trust 325 BELLAIRE STREET Del Mar CA 92014	\$0.88	\$4.40	\$2.32	\$0.00	10375.0002AlphaW Notice
132	9314 8699 0430 0123 1256 77	DANIEL & DONNA DARLING REV. TRUST 6680 ALHAMBRA AVENUE, #423 Martinez CA 94553	\$0.88	\$4.40	\$2.32	\$0.00	10375.0002AlphaW Notice
133	9314 8699 0430 0123 1256 84	BASTILLE LIVING TRUST 403 S. MAGNOLIA AVENUE Tampa FL 33606	\$0.88	\$4.40	\$2.32	\$0.00	10375.0002AlphaW Notice
134	9314 8699 0430 0123 1256 91	DITCHED DAD REALTY TRUST 52 RUSSELL STREET Malden MA 02148	\$0.88	\$4.40	\$2.32	\$0.00	10375.0002AlphaW Notice
135	9314 8699 0430 0123 1257 07	KENNETH W. MORRIS AND HARVEY L. MORRIS 2121 HAAS ROAD Apopka FL 32712	\$0.88	\$4.40	\$2.32	\$0.00	10375.0002AlphaW Notice
136	9314 8699 0430 0123 1257 14	MICHAEL AND NORMA HANSEN FAMILY TRUST 814 CARTER ACRES Martinez CA 94553	\$0.88	\$4.40	\$2.32	\$0.00	10375.0002AlphaW Notice
137	9314 8699 0430 0123 1257 21	LOIS J ADDUCI AND TRACY A LAIRD JTWROS 4424 TERRA GRANADA #3A ENTRY 14 Walnut Creek CA 94595	\$0.88	\$4.40	\$2.32	\$0.00	10375.0002AlphaW Notice
138	9314 8699 0430 0123 1257 38	ROBERT & PENELOPE GUSTAFSON LIVING TRUST DATED 6-27-02 1591 LAVERNE WAY Concord CA 94521	\$0.88	\$4.40	\$2.32	\$0.00	10375.0002AlphaW Notice
139	9314 8699 0430 0123 1257 45	BONNIE R. WEISE 24326 MIDDLE FORK San Antonio AZ 78258	\$0.88	\$4.40	\$2.32	\$0.00	10375.0002AlphaW Notice
140	9314 8699 0430 0123 1257 52	ANDREW HANS REGER AND GINA MARIE REGER 53 CRAVEN STREET Ocian Isles Beach NC 28469	\$0.88	\$4.40	\$2.32	\$0.00	10375.0002AlphaW Notice
141	9314 8699 0430 0123 1257 69	DOMINICK REALTY, LLC 5859 HIGH DRIVE Evergreen CO 80439	\$0.88	\$4.40	\$2.32	\$0.00	10375.0002AlphaW Notice
142	9314 8699 0430 0123 1257 76	MARILYN BRODERSEN 36 SAND DOLLAR COURT Newport Beach CA 92869	\$0.88	\$4.40	\$2.32	\$0.00	10375.0002AlphaW Notice
143	9314 8699 0430 0123 1257 83	CHARLES R. DENNEY AND JOAN A. DENNEY 3235 E. PALMYRA Orange CA 92869	\$0.88	\$4.40	\$2.32	\$0.00	10375.0002AlphaW Notice



Received by OCD: 7/18/2024 4:30:33 PM

Page 92 of 109



Released to Imaging: 7/18/2024 4:52:34 PM

Karlene Schuman  
Modrall Sperling Roehl Harris & Sisk P.A.  
500 Fourth Street, Suite 1000  
Albuquerque NM 87102

PS Form 3877


Type of Mailing: CERTIFIED MAIL

~~07/02/2024~~

07/05/2024

Firm Mailing Book ID: 268569

Line	USPS Article Number	Name, Street, City, State, Zip	Postage	Service Fee	RR Fee	Rest.Del.Fee	Reference Contents
144	9314 8699 0430 0123 1257 90	JOHN HILL AND FRANCES B. HILL 1988 TRUST 2861 CHIOS ROAD Costa Mesa CA 92626	\$0.88	\$4.40	\$2.32	\$0.00	10375.0002AlphaW Notice
145	9314 8699 0430 0123 1258 06	MARGARET ANN LEE REVOCABLE LIVING TRUST 98-1066 ALANIA STREET Aiea HI 96701	\$0.88	\$4.40	\$2.32	\$0.00	10375.0002AlphaW Notice
146	9314 8699 0430 0123 1258 13	WRENWICK KWOCK KOONG LEE RLT 98-1066 ALANIA STREET Aiea HI 96701	\$0.88	\$4.40	\$2.32	\$0.00	10375.0002AlphaW Notice
147	9314 8699 0430 0123 1258 20	FRAZIER FAMILY PARTNERSHIP, LP 537 WEST BROW ROAD Lookout Mountain TN 37350	\$0.88	\$4.40	\$2.32	\$0.00	10375.0002AlphaW Notice
148	9314 8699 0430 0123 1258 37	SMD INVESTMENTS LP 3205 BALLANTRAE LANE Pebble Beach CA 93953	\$0.88	\$4.40	\$2.32	\$0.00	10375.0002AlphaW Notice
149	9314 8699 0430 0123 1258 44	H J & K FAMILY LIMITED PARTNERSHIP 7095 HOLLYWOOD BLVD, SUITE 852 Hollywood CA 90028	\$0.88	\$4.40	\$2.32	\$0.00	10375.0002AlphaW Notice
150	9314 8699 0430 0123 1258 51	DENNIS AND PATRICIA MOREAU FAMILY TRUST 8865 MOCKINGBIRD CIRCLE Fountain Valley CA 90028	\$0.88	\$4.40	\$2.32	\$0.00	10375.0002AlphaW Notice
151	9314 8699 0430 0123 1258 68	YAMATO TRUST ROBERT YAMATO & JUDITH YAMATO 8462 ASPENWOOD AVENUE Westminster CA 92883	\$0.88	\$4.40	\$2.32	\$0.00	10375.0002AlphaW Notice
152	9314 8699 0430 0123 1258 75	ULYSSES E. BAUER AND SHIRLEY A. BAUER PO BOX 81 Forest Falls CA 92339	\$0.88	\$4.40	\$2.32	\$0.00	10375.0002AlphaW Notice
153	9314 8699 0430 0123 1258 82	MARCIA READ SWEENEY LIVING TRUST 2354 PINE TREE LANE Evergreen CO 80439	\$0.88	\$4.40	\$2.32	\$0.00	10375.0002AlphaW Notice
154	9314 8699 0430 0123 1258 99	SHARON S. BELL PO BOX 101 Littlefield AZ 86432	\$0.88	\$4.40	\$2.32	\$0.00	10375.0002AlphaW Notice
155	9314 8699 0430 0123 1259 05	OWEN A. ELLIS AND SANDRA R. ELLIS 7924 MALAMUTE DRIVE Evergreen CO 80439	\$0.88	\$4.40	\$2.32	\$0.00	10375.0002AlphaW Notice
156	9314 8699 0430 0123 1259 12	ROBERT DUNCAN AND HEIDE DUNCAN JTWROS 2324 SHOREWOOD DRIVE Carmichael CA 95608	\$0.88	\$4.40	\$2.32	\$0.00	10375.0002AlphaW Notice



Received by OCD: 7/18/2024 4:30:33 PM

Page 93 of 109



Released to Imaging: 7/18/2024 4:52:34 PM


Karlene Schuman  
Modrall Sperling Roehl Harris & Sisk P.A.  
500 Fourth Street, Suite 1000  
Albuquerque NM 87102

PS Form 3877

Type of Mailing: CERTIFIED MAIL  
~~07/02/2024~~  
07/05/2024

Firm Mailing Book ID: 268569

Line	USPS Article Number	Name, Street, City, State, Zip	Postage	Service Fee	RR Fee	Rest.Del.Fee	Reference Contents
157	9314 8699 0430 0123 1259 29	LA CRUZ LP 27174 ORTEGA HWY San Juan Capistrano CA 92675	\$0.88	\$4.40	\$2.32	\$0.00	10375.0002AlphaW Notice
158	9314 8699 0430 0123 1259 36	COOGAN FAMILY TRUST DATED 3-18-87 3814 CHANNEL PLACE Newport Beach CA 92663	\$0.88	\$4.40	\$2.32	\$0.00	10375.0002AlphaW Notice
159	9314 8699 0430 0123 1259 43	Trustees of the Kim and Kim Trust of 1-14-03 693 VIA CARRO Newbury Park CA 91320	\$0.88	\$4.40	\$2.32	\$0.00	10375.0002AlphaW Notice
160	9314 8699 0430 0123 1259 50	DAVID L BARRY TRUST PO BOX 429 Poway CA 92074	\$0.88	\$4.40	\$2.32	\$0.00	10375.0002AlphaW Notice
161	9314 8699 0430 0123 1259 67	THE SANDRA FARWELL EIKE REVOCABLE TRUST 60 BLACK ELK TRAIL Laramie WY 82070	\$0.88	\$4.40	\$2.32	\$0.00	10375.0002AlphaW Notice
162	9314 8699 0430 0123 1259 74	JOHN B. CUNNING AND CAROL A. CUNNING 28 EAST LINDA VISTA AVENUE Alhambra CA 91801	\$0.88	\$4.40	\$2.32	\$0.00	10375.0002AlphaW Notice
163	9314 8699 0430 0123 1259 81	RICHARD GREEN & BETTYE GREEN JTWROS 2146 PONTICELLO DRIVE Henderson NV 80952	\$0.88	\$4.40	\$2.32	\$0.00	10375.0002AlphaW Notice
164	9314 8699 0430 0123 1259 98	QINGLING JENNY LU 27 CARSON Irvine CA 92620	\$0.88	\$4.40	\$2.32	\$0.00	10375.0002AlphaW Notice
165	9314 8699 0430 0123 1260 01	THOMAS T GEORGES JR REVOCABLE TRUST for Benefit of Michelle Schaffer 42755 BARACOA DRIVE Bermuda Dunes CA 92208	\$0.88	\$4.40	\$2.32	\$0.00	10375.0002AlphaW Notice
166	9314 8699 0430 0123 1260 18	OPPORTUNITY ENERGY INCOME FUND 1551 N TUSTIN AVENUE, SUITE #960 Santa Ana CA 92705	\$0.88	\$4.40	\$2.32	\$0.00	10375.0002AlphaW Notice
167	9314 8699 0430 0123 1260 25	LESTER FAMILY, LLC 33105-118 SANTIAGO ROAD Action CA 93510	\$0.88	\$4.40	\$2.32	\$0.00	10375.0002AlphaW Notice
168	9314 8699 0430 0123 1260 32	AUDREY W. ADAMS 8441 RAYLIN DR Houston TX 77055	\$0.88	\$4.40	\$2.32	\$0.00	10375.0002AlphaW Notice
169	9314 8699 0430 0123 1260 49	THE SEIJI PAUL HORIO LIVING TRUST PO BOX 25434 Santa Ana CA 92799	\$0.88	\$4.40	\$2.32	\$0.00	10375.0002AlphaW Notice
170	9314 8699 0430 0123 1260 56	URIBE FAMILY TRUST "A" DTD 2-28-88 PO BOX 3948 Justin CA 92761	\$0.88	\$4.40	\$2.32	\$0.00	10375.0002AlphaW Notice



Received by OCD: 7/18/2024 4:30:33 PM

Page 94 of 109

Released to Imaging: 7/18/2024 4:52:34 PM

Karlene Schuman  
Modrall Sperling Roehl Harris & Sisk P.A.  
500 Fourth Street, Suite 1000  
Albuquerque NM 87102

PS Form 3877


Type of Mailing: CERTIFIED MAIL

~~07/02/2024~~

07/05/2024

Firm Mailing Book ID: 268569

Line	USPS Article Number	Name, Street, City, State, Zip	Postage	Service Fee	RR Fee	Rest.Del.Fee	Reference Contents
171	9314 8699 0430 0123 1260 63	STEVEN CRAIG POTTER 312 ESCALONA DRIVE Capitola CA 95010	\$0.88	\$4.40	\$2.32	\$0.00	10375.0002AlphaW Notice
172	9314 8699 0430 0123 1260 70	TU NGUYEN AND HAI DAM TI 16 DECENTE STREET Irvine CA 92614	\$0.88	\$4.40	\$2.32	\$0.00	10375.0002AlphaW Notice
173	9314 8699 0430 0123 1260 87	JAMES SUN YU LAM REVOCABLE LIVING TRUST 94-1070 PULELO STREET Waipahu HI 96797	\$0.88	\$4.40	\$2.32	\$0.00	10375.0002AlphaW Notice
174	9314 8699 0430 0123 1260 94	ALBERT ANDMARILYNN K SYKES FAMILY TRUST 6305 SEASIDE WALK Long Beach CA 90803	\$0.88	\$4.40	\$2.32	\$0.00	10375.0002AlphaW Notice
175	9314 8699 0430 0123 1261 00	DENNIS W. VOOS REVOCABLE FAMILY TRUST PO BOX 2042 Granite Bay CA 95746	\$0.88	\$4.40	\$2.32	\$0.00	10375.0002AlphaW Notice
176	9314 8699 0430 0123 1261 17	MICHAEL SOKOBIN AND HELENE SOKOBIN 8020 LINKS WAY PORT ST Port St Lucie FL 34988	\$0.88	\$4.40	\$2.32	\$0.00	10375.0002AlphaW Notice
177	9314 8699 0430 0123 1261 24	THE MYRTLE I BOYKIN TRUST PO BOX 27234 San Francisco CA 94127	\$0.88	\$4.40	\$2.32	\$0.00	10375.0002AlphaW Notice
178	9314 8699 0430 0123 1261 31	IRA #13V096957 fbo HAROLD F DOENCH Pershing LLC as Custodian 2230 S. PATTERSON AVENUE #98 Kettering OH 45409	\$0.88	\$4.40	\$2.32	\$0.00	10375.0002AlphaW Notice
179	9314 8699 0430 0123 1261 48	PERSHING LLC AS CUSTODIAN FBO Ron L. Delellis IRA 5NX442763 ONE PERSHING PLACE Jersey City NJ 07399	\$0.88	\$4.40	\$2.32	\$0.00	10375.0002AlphaW Notice
180	9314 8699 0430 0123 1261 55	GORDON G PETRIE AND MELANIE S PETRIE 2200 MANITOU DRIVE Lincoln NE 68514	\$0.88	\$4.40	\$2.32	\$0.00	10375.0002AlphaW Notice
181	9314 8699 0430 0123 1261 62	ROGER L PETRIE AND CAROLINE S PETRIE 10800 N. 56TH STREET Lincoln NE 68514	\$0.88	\$4.40	\$2.32	\$0.00	10375.0002AlphaW Notice
182	9314 8699 0430 0123 1261 79	CLEO HOEGEMEYER & MARGARET BARRIE tee of the Barrie Living Trust 308 MORELS COURT Roseville CA 95747	\$0.88	\$4.40	\$2.32	\$0.00	10375.0002AlphaW Notice
183	9314 8699 0430 0123 1261 86	FRED BARRIE & MARGARET BARRIE tees of Barrie Living Trust 7428 GOOSEMEADOWS WAY Roseville CA 95747	\$0.88	\$4.40	\$2.32	\$0.00	10375.0002AlphaW Notice



OCD Examiner Hearing 7-25-24

No. 24688

93

Received by OCD: 7/18/2024 4:30:33 PM

Page 95 of 109



Karlene Schuman  
Modrall Sperling Roehl Harris & Sisk P.A.  
500 Fourth Street, Suite 1000  
Albuquerque NM 87102


PS Form 3877

Type of Mailing: CERTIFIED MAIL

~~07/02/2024~~  
07/05/2024

Firm Mailing Book ID: 268569

Line	USPS Article Number	Name, Street, City, State, Zip	Postage	Service Fee	RR Fee	Rest.Del.Fee	Reference Contents
184	9314 8699 0430 0123 1261 93	PERSHING LLC FBO ROGER D. NOLTE IRA ONE PERSHING PLACE Jersey City NJ 07399	\$0.88	\$4.40	\$2.32	\$0.00	10375.0002AlphaW Notice
185	9314 8699 0430 0123 1262 09	Donald Campbell & Violet Campbell Revocable Trust dtd 4-16-93 31 OLCESE COURT Daly City CA 94015	\$0.88	\$4.40	\$2.32	\$0.00	10375.0002AlphaW Notice
186	9314 8699 0430 0123 1262 16	MM3 MINERALS LLC 1 BROADWAY, STE b-200 Denver CO 80203	\$0.88	\$4.40	\$2.32	\$0.00	10375.0002AlphaW Notice
187	9314 8699 0430 0123 1262 23	THOMAS P. MARTINO PO BOX 2437 Centennial CO 80161	\$0.88	\$4.40	\$2.32	\$0.00	10375.0002AlphaW Notice
188	9314 8699 0430 0123 1262 30	N NOBLE FLP. LLP 15601 NORTH DALLAS PKWY, SUITE 900 Addison TX 75001	\$0.88	\$4.40	\$2.32	\$0.00	10375.0002AlphaW Notice
189	9314 8699 0430 0123 1262 47	FIRST FINANCIAL GROUP, LLC 1997 SPRUCE HILLS DRIVE Bettendorf IA 52722	\$0.88	\$4.40	\$2.32	\$0.00	10375.0002AlphaW Notice
190	9314 8699 0430 0123 1262 54	MARCIA K. CAMPBELL AND ERNIE L. CAMPBELL PO BOX 4298 Lincoln NE 65804	\$0.88	\$4.40	\$2.32	\$0.00	10375.0002AlphaW Notice
191	9314 8699 0430 0123 1262 61	CAROL J LARKINS AND MICHAEL C. LARKINS 3611 SOUTH 40TH Lincoln NE 68506	\$0.88	\$4.40	\$2.32	\$0.00	10375.0002AlphaW Notice
192	9314 8699 0430 0123 1262 78	TERRY G. HAUGEN AND BARBARA J. HAUGEN 1320 46TH AVENUE NE Petersburg FL 33703	\$0.88	\$4.40	\$2.32	\$0.00	10375.0002AlphaW Notice
193	9314 8699 0430 0123 1262 85	Geraldean Newgaard & David Newgaard Revocable Trust 1505 SOUTH BAVARIAN PASS Ridley MN 55432	\$0.88	\$4.40	\$2.32	\$0.00	10375.0002AlphaW Notice
194	9314 8699 0430 0123 1262 92	SIERRA LEE, LLC 1987 SPRUCE HILLS DRIVE Bettendorf IA 52722	\$0.88	\$4.40	\$2.32	\$0.00	10375.0002AlphaW Notice
195	9314 8699 0430 0123 1263 08	RICHARD B. WETHERELL 1011 SOUTH CANYON CREST DRIVE Bountiful UT 84010	\$0.88	\$4.40	\$2.32	\$0.00	10375.0002AlphaW Notice
196	9314 8699 0430 0123 1263 15	EW EVNS JR, NOBLE WINDOM ROYALTIES, LLC 7815 CEDAR WAY Park City UT 84098	\$0.88	\$4.40	\$2.32	\$0.00	10375.0002AlphaW Notice





Released to Imaging: 7/18/2024 4:52:34 PM

Karlene Schuman  
Modrall Sperling Roehl Harris & Sisk P.A.  
500 Fourth Street, Suite 1000  
Albuquerque NM 87102

PS Form 3877

Type of Mailing: CERTIFIED MAIL  
~~07/02/2024~~  
07/05/2024

Firm Mailing Book ID: 268569

Line	USPS Article Number	Name, Street, City, State, Zip	Postage	Service Fee	RR Fee	Rest.Del.Fee	Reference Contents
197	9314 8699 0430 0123 1263 22	JOHN B. CUNNING AND CAROL A. CUNNING 918 ALEX WAY Fort Collins CO 80526	\$0.88	\$4.40	\$2.32	\$0.00	10375.0002AlphaW Notice
198	9314 8699 0430 0123 1263 39	JACQUELINE KANYA-MATZEN 1448 JEFFERSON STREET San Francisco CA 94123	\$0.88	\$4.40	\$2.32	\$0.00	10375.0002AlphaW Notice
199	9314 8699 0430 0123 1263 46	ER RESIDENTIAL INVESTMENTS, LLC 2154 VISTA LA NISA Carlsbad CA 92009	\$0.88	\$4.40	\$2.32	\$0.00	10375.0002AlphaW Notice
200	9314 8699 0430 0123 1263 53	DF LLC 1765 WEST HACIENDA AVENUE Campbell CA 95008	\$0.88	\$4.40	\$2.32	\$0.00	10375.0002AlphaW Notice
201	9314 8699 0430 0123 1263 60	DAVID R. LOWTHER AND PAMELA C. LOWTHER 22518 HARRIS ROAD Philomath OR 97370	\$0.88	\$4.40	\$2.32	\$0.00	10375.0002AlphaW Notice
202	9314 8699 0430 0123 1263 77	MAX M. & MARILYN H. MATTHEWS LIVING TRUST 800 ASH, SUITE G McAllen TX 78501	\$0.88	\$4.40	\$2.32	\$0.00	10375.0002AlphaW Notice
203	9314 8699 0430 0123 1263 84	SUSAN IVISON REVOCABLE TRUST 12494 ELM MEADOWS ROAD Riverton UT 84065	\$0.88	\$4.40	\$2.32	\$0.00	10375.0002AlphaW Notice
204	9314 8699 0430 0123 1263 91	THE JENNINGS FAMILY REVOCABLE TRUST Ward and J M. Jennings TTEEs 6137 BLACK GYPSUM COURT Sparks NV 89436	\$0.88	\$4.40	\$2.32	\$0.00	10375.0002AlphaW Notice
205	9314 8699 0430 0123 1264 07	TAE CHEOU AND JUNG TAICK MIN 115 YANKEE COURT Beaver PA 15009	\$0.88	\$4.40	\$2.32	\$0.00	10375.0002AlphaW Notice
206	9314 8699 0430 0123 1264 14	PATTI HULVERSHORN LIVING TRUST 116 ALOHA STREET Seattle WA 98109	\$0.88	\$4.40	\$2.32	\$0.00	10375.0002AlphaW Notice
207	9314 8699 0430 0123 1264 21	MAN BUN WONG AND MICHELLE M. WONG 4408 121ST PLACE SE Everett WA 96206	\$0.88	\$4.40	\$2.32	\$0.00	10375.0002AlphaW Notice
208	9314 8699 0430 0123 1264 38	NEAL SKOK AND JANET SKOK 13796 NE 78 PL Redmond WA 98052	\$0.88	\$4.40	\$2.32	\$0.00	10375.0002AlphaW Notice
209	9314 8699 0430 0123 1264 45	THE JOHNSTON FAMILY TRUST William & Joan Johnston, ttees 3822 SKYVIEW LANE Fairfax VA 22031	\$0.88	\$4.40	\$2.32	\$0.00	10375.0002AlphaW Notice



OCD Examiner Hearing 7-25-24  
No. 24688

Received by OCD: 7/18/2024 4:30:33 PM

Page 97 of 109

Released to Imaging: 7/18/2024 4:52:34 PM

Karlene Schuman  
Modrall Sperling Roehl Harris & Sisk P.A.  
500 Fourth Street, Suite 1000  
Albuquerque NM 87102


PS Form 3877

Type of Mailing: CERTIFIED MAIL

~~07/02/2024~~  
07/05/2024

Firm Mailing Book ID: 268569

Line	USPS Article Number	Name, Street, City, State, Zip	Postage	Service Fee	RR Fee	Rest.Del.Fee	Reference Contents
210	9314 8699 0430 0123 1264 52	CHING FAMILY TRUST DTD 5/02/01 George Niew KK Ching Jr. 116 NORTH PLAZA STREET Brwaley CA 92227	\$0.88	\$4.40	\$2.32	\$0.00	10375.0002AlphaW Notice
211	9314 8699 0430 0123 1264 69	KEITH RAYMOND LAWS & HAZEL JEAN LAWS 3226 FAIRFIELD ROAD SE Olympia WA 98501	\$0.88	\$4.40	\$2.32	\$0.00	10375.0002AlphaW Notice
212	9314 8699 0430 0123 1264 76	Sterling Trust Company, John M. Weltzein IRA 096456 7901 FISH POND ROAD SE Waco TX 76710	\$0.88	\$4.40	\$2.32	\$0.00	10375.0002AlphaW Notice
213	9314 8699 0430 0123 1264 83	Sterling Trust Company, Joan Weltzein SOLO 401(K) #Q08981 7901 FISH POND ROAD SE Waco TX 76710	\$0.88	\$4.40	\$2.32	\$0.00	10375.0002AlphaW Notice
214	9314 8699 0430 0123 1264 90	JOHN D. MILLER REVOCABLE LIVING TRUST PO BOX 93 Crystal Bay MN 55323	\$0.88	\$4.40	\$2.32	\$0.00	10375.0002AlphaW Notice
215	9314 8699 0430 0123 1265 06	KASTMAN OIL COMPANY PO BOX 5930 Lubbock TX 79406	\$0.88	\$4.40	\$2.32	\$0.00	10375.0002AlphaW Notice
216	9314 8699 0430 0123 1265 13	LATIGO RANCH, LLC PO BOX 2391 Roswell NM 88202	\$0.88	\$4.40	\$2.32	\$0.00	10375.0002AlphaW Notice
217	9314 8699 0430 0123 1265 20	THE CHURCHILL RETIREMENT INCOME, LLC 21 LYNNFIELD Irvine CA 92620	\$0.88	\$4.40	\$2.32	\$0.00	10375.0002AlphaW Notice
218	9314 8699 0430 0123 1265 37	WINDOM Royalties LLC and/or assigns 15601 NORTH DALLAS PKWY, SUITE 900 Addison TX 75001	\$0.88	\$4.40	\$2.32	\$0.00	10375.0002AlphaW Notice
219	9314 8699 0430 0123 1265 44	NOBLE ROYALTY ACCESS FUND II, LP 15601 NORTH DALLAS PKWY, SUITE 900 Addison TX 75001	\$0.88	\$4.40	\$2.32	\$0.00	10375.0002AlphaW Notice
220	9314 8699 0430 0123 1265 51	FERNWOOD MANAGEMENT, LLC 3099 EAST 1650 NORTH Layton UT 84040	\$0.88	\$4.40	\$2.32	\$0.00	10375.0002AlphaW Notice
221	9314 8699 0430 0123 1265 68	JATDELL BUXTON AND JUDY BUXTON 1050 W. RED HILL PARKWAY #97 Washington UT 84780	\$0.88	\$4.40	\$2.32	\$0.00	10375.0002AlphaW Notice
222	9314 8699 0430 0123 1265 75	SILVERLEAF HOLDINGS, LLS 4317 LYNN LANE Salt Lake City UT 84124	\$0.88	\$4.40	\$2.32	\$0.00	10375.0002AlphaW Notice



Received by OCD: 7/18/2024 4:30:33 PM

Page 98 of 109



Released to Imaging: 7/18/2024 4:52:34 PM


Karlene Schuman  
Modrall Sperling Roehl Harris & Sisk P.A.  
500 Fourth Street, Suite 1000  
Albuquerque NM 87102

PS Form 3877

Type of Mailing: CERTIFIED MAIL  
~~07/02/2024~~  
07/05/2024

Firm Mailing Book ID: 268569

Line	USPS Article Number	Name, Street, City, State, Zip	Postage	Service Fee	RR Fee	Rest.Del.Fee	Reference Contents
223	9314 8699 0430 0123 1265 82	DELANIE A. WEBB 2384 WEST 800 NORTH Provo UT 84601	\$0.88	\$4.40	\$2.32	\$0.00	10375.0002AlphaW Notice
224	9314 8699 0430 0123 1265 99	GORDON FAMILY REVOCABLE TRUST Richard F. Gordon TTEE 180 S 3 WEST, SUITE 120 Salt Lake City UT 84302	\$0.88	\$4.40	\$2.32	\$0.00	10375.0002AlphaW Notice
225	9314 8699 0430 0123 1266 05	RICHARD F. GORDON 180 SOUTH 300 WEST #120 Salt Lake City UT 84101	\$0.88	\$4.40	\$2.32	\$0.00	10375.0002AlphaW Notice
226	9314 8699 0430 0123 1266 12	HAROLD L SHETLER AND JOYCE I SHETLER 2552 E. 3708 N TWIN FALLS Twin Falls Lake UT 84054	\$0.88	\$4.40	\$2.32	\$0.00	10375.0002AlphaW Notice
227	9314 8699 0430 0123 1266 29	RANDALL K BENNETT AND SHELLEY D BENNETT 369 AERIE CIRCLE NORTH North Salt Lake UT 84054	\$0.88	\$4.40	\$2.32	\$0.00	10375.0002AlphaW Notice
228	9314 8699 0430 0123 1266 36	JAMES REES JENSEN AND VIRGINIA JENSEN 3834 BROCKBACNK DRIVE Salt Lake City UT 84124	\$0.88	\$4.40	\$2.32	\$0.00	10375.0002AlphaW Notice
229	9314 8699 0430 0123 1266 43	THE BAUKE FAMILY TRUST 57692 OKEECHOBEE BOULEVARD West Palm Beach FL 33417	\$0.88	\$4.40	\$2.32	\$0.00	10375.0002AlphaW Notice
230	9314 8699 0430 0123 1266 50	LAURA LEILA FANNING and CHARLENE FANNING 333 SOUTH 61ST AVENUE UNIT #1 Pensacola FL 32508	\$0.88	\$4.40	\$2.32	\$0.00	10375.0002AlphaW Notice
231	9314 8699 0430 0123 1266 67	Sally Shinkle and Vernon Shinkle Living Trust PO BOX 223 Tetonia ID 63452	\$0.88	\$4.40	\$2.32	\$0.00	10375.0002AlphaW Notice
232	9314 8699 0430 0123 1266 74	FLANAGAN REV TRUST DATED 12/14/2000 11428 QUAL VILLAGE WAY Naples FL 34119	\$0.88	\$4.40	\$2.32	\$0.00	10375.0002AlphaW Notice
233	9314 8699 0430 0123 1266 81	FLANAGAN ENTERPRISES, INC. 11428 QUAL VILLAGE WAY Naples FL 34119	\$0.88	\$4.40	\$2.32	\$0.00	10375.0002AlphaW Notice
234	9314 8699 0430 0123 1266 98	DAVID E PRUE REVOCABLE TRUST 31693 S. RIVER ROAD F Harrison TWP MI 48045	\$0.88	\$4.40	\$2.32	\$0.00	10375.0002AlphaW Notice
235	9314 8699 0430 0123 1267 04	KYLE RAY GRAHAM 9727 WEST 10TH STREET NORTH Wichita KS 67212	\$0.88	\$4.40	\$2.32	\$0.00	10375.0002AlphaW Notice
236	9314 8699 0430 0123 1267 11	LINDA HANSON 1717 SOUTH BLVD Edmond OK 73013	\$0.88	\$4.40	\$2.32	\$0.00	10375.0002AlphaW Notice



OCD Examiner Hearing 7-25-24  
No. 24688

Received by OCD: 7/18/2024 4:30:33 PM

Page 99 of 109



Released to Imaging: 7/18/2024 4:52:34 PM

Karlene Schuman  
Modrall Sperling Roehl Harris & Sisk P.A.  
500 Fourth Street, Suite 1000  
Albuquerque NM 87102


PS Form 3877

Type of Mailing: CERTIFIED MAIL

~~07/02/2024~~  
07/05/2024

Firm Mailing Book ID: 268569

Line	USPS Article Number	Name, Street, City, State, Zip	Postage	Service Fee	RR Fee	Rest.Del.Fee	Reference Contents
237	9314 8699 0430 0123 1267 28	MARSHALL A JOHNSON LIVING TRUST 5550 OAKMAN BLVD Detroit MI 48204	\$0.88	\$4.40	\$2.32	\$0.00	10375.0002AlphaW Notice
238	9314 8699 0430 0123 1267 35	STEVEN H PODOLSKY REVOCABLE TRUST 2141 MALLARD DRIVE Northbrook IL 60062	\$0.88	\$4.40	\$2.32	\$0.00	10375.0002AlphaW Notice
239	9314 8699 0430 0123 1267 42	LYNN SCHACHINGER REVOCABLE LIVING TRUST 6763 COLONY DRIVE Bloomfield MI 48323	\$0.88	\$4.40	\$2.32	\$0.00	10375.0002AlphaW Notice
240	9314 8699 0430 0123 1267 59	IRIS D PODOLSKY REV. TRUST UAD 5/27/80 2141 MALLARD DRIVE Northbrook IL 60062	\$0.88	\$4.40	\$2.32	\$0.00	10375.0002AlphaW Notice
241	9314 8699 0430 0123 1267 66	ROBERT STOMMEL 10730 N. HAMPSHIRE Fresno CA 93720	\$0.88	\$4.40	\$2.32	\$0.00	10375.0002AlphaW Notice
242	9314 8699 0430 0123 1267 73	J. NORMAN WILKINS AND MARYLOU WILKINS Revocable Living Trust 12432 MESA DRIVE Madera CA 93537	\$0.88	\$4.40	\$2.32	\$0.00	10375.0002AlphaW Notice
243	9314 8699 0430 0123 1267 80	MAX G RUF AND HILDEGARD RUF LIVING TRUST 929 W. LEADORA Glendora CA 91741	\$0.88	\$4.40	\$2.32	\$0.00	10375.0002AlphaW Notice
244	9314 8699 0430 0123 1267 97	ERIC C. THORMODSGARD 5956 CAMINTO ELEGANTE San Diego CA 92108	\$0.88	\$4.40	\$2.32	\$0.00	10375.0002AlphaW Notice
245	9314 8699 0430 0123 1268 03	JJBK, LLC 113 ALFALFA ROAD Helena MT 59602	\$0.88	\$4.40	\$2.32	\$0.00	10375.0002AlphaW Notice
246	9314 8699 0430 0123 1268 10	ALLAN FAMILY, LLC PO BOX 82367 Kenmore WA 98028	\$0.88	\$4.40	\$2.32	\$0.00	10375.0002AlphaW Notice
247	9314 8699 0430 0123 1268 27	MICHAEL L THURLOW & LINDA J THURLOW Living Trust uad 2/5/04 610 INVERNESS COURT Salem OR 97306	\$0.88	\$4.40	\$2.32	\$0.00	10375.0002AlphaW Notice
248	9314 8699 0430 0123 1268 34	ARNOLD C GREENBERG 61 SOUTH MAIN STREET, SUITE 211 West Hartford CT 06107	\$0.88	\$4.40	\$2.32	\$0.00	10375.0002AlphaW Notice
249	9314 8699 0430 0123 1268 41	MARGARET HUSSEY LIVING TRUST Margaret M. Hussey, ttee 14811 LENZE DRIVE Tavares FL 32778	\$0.88	\$4.40	\$2.32	\$0.00	10375.0002AlphaW Notice



Received by OCD: 7/18/2024 4:30:33 PM

Page 100 of 109

Released to Imaging: 7/18/2024 4:52:34 PM

Karlene Schuman  
Modrall Sperling Rochl Harris & Sisk P.A.  
500 Fourth Street, Suite 1000  
Albuquerque NM 87102

PS Form 3877

Type of Mailing: CERTIFIED MAIL  
~~07/02/2024~~  
07/05/2024

Firm Mailing Book ID: 268569

Line	USPS Article Number	Name, Street, City, State, Zip	Postage	Service Fee	RR Fee	Rest.Del.Fee	Reference Contents
250	9314 8699 0430 0123 1268 58	DEFOREST PROPERTIES, LLC 2836 FIARMONT ROAD Winston-Salem NC 27106	\$0.88	\$4.40	\$2.32	\$0.00	10375.0002AlphaW Notice
251	9314 8699 0430 0123 1268 65	PERSHING LLC FBO RICHARD W MCMANUS IRA ONE PERSHING PLACE Jersey City NJ 07399	\$0.88	\$4.40	\$2.32	\$0.00	10375.0002AlphaW Notice
252	9314 8699 0430 0123 1268 72	JJB ROYALTY, LLC 38 WEDSEMERE CIRCLE The Woodlands TX 77381	\$0.88	\$4.40	\$2.32	\$0.00	10375.0002AlphaW Notice
253	9314 8699 0430 0123 1268 89	KESTER FAMILY TRUST DATED 5-17-95 PO BOX 332 Santaquin UT 84655	\$0.88	\$4.40	\$2.32	\$0.00	10375.0002AlphaW Notice
254	9314 8699 0430 0123 1268 96	DARYL MORRISON TRUST, DARYL MORRISON TTEE 707 N GEORGE WASHINGTON Yuba City CA 95993	\$0.88	\$4.40	\$2.32	\$0.00	10375.0002AlphaW Notice
255	9314 8699 0430 0123 1269 02	DAVID GEORGE FOPPIANO AND ELLA FOPPIANO Revocable Trust 3-9-1999 1424 BERWICK DRIVE Cambria CA 83428	\$0.88	\$4.40	\$2.32	\$0.00	10375.0002AlphaW Notice
256	9314 8699 0430 0123 1269 19	ANTONIA M PETRAKOS 345 MCLLOUD DRIVE Fort Lee NJ 07024	\$0.88	\$4.40	\$2.32	\$0.00	10375.0002AlphaW Notice
257	9314 8699 0430 0123 1269 26	NANCY P LEVIN, TRUSTEE Adamson Street Real Estate Trust 18 PEACOCK FARM ROAD Lexington MA 02421	\$0.88	\$4.40	\$2.32	\$0.00	10375.0002AlphaW Notice
258	9314 8699 0430 0123 1269 33	JNP ENERGY LLC PO BOX 9807 Denver CO 80209	\$0.88	\$4.40	\$2.32	\$0.00	10375.0002AlphaW Notice
259	9314 8699 0430 0123 1269 40	RM PROPERTIES, LLC, RAYMOND J BASTA Mark Pierce, Eric Pierce, all members 3765 SALES ROAD Belgrade MT 59714	\$0.88	\$4.40	\$2.32	\$0.00	10375.0002AlphaW Notice
260	9314 8699 0430 0123 1269 57	GORDON C. GEORGE TRUST PO BOX 767 Danville CA 94526	\$0.88	\$4.40	\$2.32	\$0.00	10375.0002AlphaW Notice
261	9314 8699 0430 0123 1269 64	CYRUS R GRIFFIN AND SUSAN G GRIFFIN 593 GRANDVIEW ROAD Sebastopol CA 95472	\$0.88	\$4.40	\$2.32	\$0.00	10375.0002AlphaW Notice
262	9314 8699 0430 0123 1269 71	BRIAN DONALD RICHARDS 1125 AZUSA STREET Sacramento CA 95833	\$0.88	\$4.40	\$2.32	\$0.00	10375.0002AlphaW Notice



Received by OCD: 7/18/2024 4:30:33 PM

Page 101 of 109



Released to Imaging: 7/18/2024 4:52:34 PM


Karlene Schuman  
Modrall Sperling Roehl Harris & Sisk P.A.  
500 Fourth Street, Suite 1000  
Albuquerque NM 87102

PS Form 3877

Type of Mailing: CERTIFIED MAIL  
~~07/07/2024~~  
07/05/2024

Firm Mailing Book ID: 268569

Line	USPS Article Number	Name, Street, City, State, Zip	Postage	Service Fee	RR Fee	Rest.Del.Fee	Reference Contents
263	9314 8699 0430 0123 1269 88	DAB GAS AND OIL LLC 15721 Bernardo Heights Parkway SUITE B-409 San Diego CA 92128	\$0.88	\$4.40	\$2.32	\$0.00	10375.0002AlphaW Notice
264	9314 8699 0430 0123 1269 95	SAS GAS AND OIL LLC 15721 Bernardo Heights Parkway SUITE B-409 San Diego CA 92128	\$0.88	\$4.40	\$2.32	\$0.00	10375.0002AlphaW Notice
265	9314 8699 0430 0123 1270 08	THE RUTH C MCGARY Charitable Remainder Trust 111 WINTERGREEN COURT #70 Hampden ME 04444	\$0.88	\$4.40	\$2.32	\$0.00	10375.0002AlphaW Notice
266	9314 8699 0430 0123 1270 15	REX J REINHART AND JEAN REINHART JTWROS PO BOX 562 Jesup IA 50648	\$0.88	\$4.40	\$2.32	\$0.00	10375.0002AlphaW Notice
267	9314 8699 0430 0123 1270 22	THOMAS L JASPER REVOCABLE TRUST 3256 170TH STREET Masonville IA 50654	\$0.88	\$4.40	\$2.32	\$0.00	10375.0002AlphaW Notice
268	9314 8699 0430 0123 1270 39	JEFFREY J WIELAND 2180 DOUBLE L DRIVE Independence IA 50644	\$0.88	\$4.40	\$2.32	\$0.00	10375.0002AlphaW Notice
269	9314 8699 0430 0123 1270 46	AIDA E SILVA, LLC 533 SANTA RITA DRIVE Milpitas CA 95035	\$0.88	\$4.40	\$2.32	\$0.00	10375.0002AlphaW Notice
270	9314 8699 0430 0123 1270 53	GVENTURES, LLC 6444 LAVENDALE AVENUE Dallas TX 75230	\$0.88	\$4.40	\$2.32	\$0.00	10375.0002AlphaW Notice
271	9314 8699 0430 0123 1270 60	LAREN M MUNN AND RICHARD W MUNN co-tee of MMV & JLM Family Trust 15 CAMELOT OAK COURT The Woodlands TX 77382	\$0.88	\$4.40	\$2.32	\$0.00	10375.0002AlphaW Notice
272	9314 8699 0430 0123 1270 77	NOBLE ROYALTY ACCESS FUND X LP c/o Noble Royalty Access Fund 15601 North Dallas Pkwy, Suite 900 Addison TX 75001	\$0.88	\$4.40	\$2.32	\$0.00	10375.0002AlphaW Notice
273	9314 8699 0430 0123 1270 84	Paul Gerald's Oil Well Trust 4904 Rose Avenue Grove IL 60515	\$0.88	\$4.40	\$2.32	\$0.00	10375.0002AlphaW Notice
274	9314 8699 0430 0123 1270 91	Baystate Condominiums 956 Mass Avenue Lexington MA 02420	\$0.88	\$4.40	\$2.32	\$0.00	10375.0002AlphaW Notice
275	9314 8699 0430 0123 1271 07	Willowfam LLC 168 Brookville Road Glen Head NY 11545	\$0.88	\$4.40	\$2.32	\$0.00	10375.0002AlphaW Notice



Received by OCD: 7/18/2024 4:30:33 PM

Page 102 of 109



Karlene Schuman  
Modrall Sperlberg Roehl Harris & Sisk P.A.  
500 Fourth Street, Suite 1000  
Albuquerque NM 87102

PS Form 3877


Type of Mailing: CERTIFIED MAIL

~~07/02/2024~~

07/05/2024

Firm Mailing Book ID: 268569

Line	USPS Article Number	Name, Street, City, State, Zip	Postage	Service Fee	RR Fee	Rest.Del.Fee	Reference Contents
276	9314 8699 0430 0123 1271 14	Rescate Royalties LP P. O. Box 53188 Lubbock TX 38390	\$0.88	\$4.40	\$2.32	\$0.00	10375.0002AlphaW Notice
277	9314 8699 0430 0123 1271 21	Vita Bonitas, LP 1715 Dowling Drive Irving TX 75038	\$0.88	\$4.40	\$2.32	\$0.00	10375.0002AlphaW Notice
278	9314 8699 0430 0123 1271 38	The White-Zahn Family Trust, McPherson White, ttee 4885 Franklin Pond Road Atlanta GA 30342	\$0.88	\$4.40	\$2.32	\$0.00	10375.0002AlphaW Notice
279	9314 8699 0430 0123 1271 45	Carl F. Burger and Gail S. Burger Revocable Living Trust 1441 North Lakeside Drive Andover KS 67002	\$0.88	\$4.40	\$2.32	\$0.00	10375.0002AlphaW Notice
280	9314 8699 0430 0123 1271 52	Terri Turner Revocable Trust 225 W Illinois Street #450 Chicago IL 60654	\$0.88	\$4.40	\$2.32	\$0.00	10375.0002AlphaW Notice
281	9314 8699 0430 0123 1271 69	Alana Podolsky Revocable Trust 225 W Illinois Street #450 Chicago IL 60654	\$0.88	\$4.40	\$2.32	\$0.00	10375.0002AlphaW Notice
282	9314 8699 0430 0123 1271 76	Westbrook Family Trust for Steven U/A/D 3/20/84 225 W Illinois Street #450 Chicago IL 60654	\$0.88	\$4.40	\$2.32	\$0.00	10375.0002AlphaW Notice
283	9314 8699 0430 0123 1271 83	Westbrook Family Trust for Randy U/A/D 3/20/84 225 W Illinois Street #450 Chicago IL 60654	\$0.88	\$4.40	\$2.32	\$0.00	10375.0002AlphaW Notice
284	9314 8699 0430 0123 1271 90	Bonita M Stoeckman Living Trust Agreement 13380 CO Road 30 Mayer MN 55360	\$0.88	\$4.40	\$2.32	\$0.00	10375.0002AlphaW Notice
285	9314 8699 0430 0123 1272 06	NaNaRanchLLC 7909 Bums Run Dallas TX 75248	\$0.88	\$4.40	\$2.32	\$0.00	10375.0002AlphaW Notice
286	9314 8699 0430 0123 1272 13	Edward E Miller Marital and Family Trust 5093 Oak Grove Lane Highland UT 84003	\$0.88	\$4.40	\$2.32	\$0.00	10375.0002AlphaW Notice
287	9314 8699 0430 0123 1272 20	New Bridge Enterprises Employee Profit Sharing Plan 9932 Queens Quarter Drive Frisco TX 75034	\$0.88	\$4.40	\$2.32	\$0.00	10375.0002AlphaW Notice
288	9314 8699 0430 0123 1272 37	Miller Cedar Crest LLC 728 Pleasant Street Suite 106 St. Joseph MI 49085	\$0.88	\$4.40	\$2.32	\$0.00	10375.0002AlphaW Notice
289	9314 8699 0430 0123 1272 44	Daniel Camejo Jacqueline Camejo, LLC 3100 North Ocean Blvd, #2007 Fort Lauderdale FL 33308	\$0.88	\$4.40	\$2.32	\$0.00	10375.0002AlphaW Notice



OCD Examiner Hearing 7-25-24

No. 24688

101

Released to Imaging: 7/18/2024 4:52:34 PM

Karlene Schuman  
Modrall Sperlberg Roehl Harris & Sisk P.A.  
500 Fourth Street, Suite 1000  
Albuquerque NM 87102


PS Form 3877

Type of Mailing: CERTIFIED MAIL

~~07/02/2024~~  
07/05/2024

Firm Mailing Book ID: 268569

Line	USPS Article Number	Name, Street, City, State, Zip	Postage	Service Fee	RR Fee	Rest.Del.Fee	Reference Contents
290	9314 8699 0430 0123 1272 51	DPM Trust an Irrevocable Intervivos Trust Agreement 3101 SW 34th Avenue Suite 905-222 Ocala FL 33474	\$0.88	\$4.40	\$2.32	\$0.00	10375.0002AlphaW Notice
291	9314 8699 0430 0123 1272 68	Richard J Shaw and May J Shaw JTWROS 3385 S Cherry Street Denver CO 80222	\$0.88	\$4.40	\$2.32	\$0.00	10375.0002AlphaW Notice
292	9314 8699 0430 0123 1272 75	Pershing LLC CUST FBO Thomas Baker IRA 1 Pershing Plaza Jersey City NJ 07399	\$0.88	\$4.40	\$2.32	\$0.00	10375.0002AlphaW Notice
293	9314 8699 0430 0123 1272 82	James and Elizabeth Woodley Trust DTD 5/04/12 PO Box 816 Washougal WA 98671	\$0.88	\$4.40	\$2.32	\$0.00	10375.0002AlphaW Notice
294	9314 8699 0430 0123 1272 99	257 Crooked Hill Road, LLC 257 Crooked Hill Road Pearl River NY 10965	\$0.88	\$4.40	\$2.32	\$0.00	10375.0002AlphaW Notice
295	9314 8699 0430 0123 1273 05	GST Separate Trust FBO Pamela Dumke Hedges 200 Bellevue Parkway Suite 500 Wilmington DE 19809	\$0.88	\$4.40	\$2.32	\$0.00	10375.0002AlphaW Notice
296	9314 8699 0430 0123 1273 12	Jack Dodger Living Trust DTD 5/8/2015 5691 Calle de la Rosa Santa Maria CA 93455	\$0.88	\$4.40	\$2.32	\$0.00	10375.0002AlphaW Notice
297	9314 8699 0430 0123 1273 29	Cynthia Dodger 745 Sandy Dale Drive Nipomo CA 93444	\$0.88	\$4.40	\$2.32	\$0.00	10375.0002AlphaW Notice
298	9314 8699 0430 0123 1273 36	Olaf E Gjovik Trust No 1 DTD11/17/05 2780 E Route 34 Sandwich IL 60548	\$0.88	\$4.40	\$2.32	\$0.00	10375.0002AlphaW Notice
299	9314 8699 0430 0123 1273 43	Elisabeth F Brackmann Irrevocable Living Trust 5505 Bentwood Lane Greendale WI 53129	\$0.88	\$4.40	\$2.32	\$0.00	10375.0002AlphaW Notice
300	9314 8699 0430 0123 1273 50	Robert Neil de Klotz Jr. Separate Property Living Trust 37 Golden Star Irvine CA 92604	\$0.88	\$4.40	\$2.32	\$0.00	10375.0002AlphaW Notice
301	9314 8699 0430 0123 1273 67	Mukai Residuary Trust DTD 4/13/1988 1161 Marlin Avenue Foster City CA 94404	\$0.88	\$4.40	\$2.32	\$0.00	10375.0002AlphaW Notice
302	9314 8699 0430 0123 1273 74	WHS•Royalty LLC PO Box 81667 Lincoln NE 68501	\$0.88	\$4.40	\$2.32	\$0.00	10375.0002AlphaW Notice
303	9314 8699 0430 0123 1273 81	RFK Royalty LLC PO Box 81667 Lincoln NE 68501	\$0.88	\$4.40	\$2.32	\$0.00	10375.0002AlphaW Notice
304	9314 8699 0430 0123 1273 98	Ellis Land Development LP 120 Wisteria Drive Pass Christian MS 39571	\$0.88	\$4.40	\$2.32	\$0.00	10375.0002AlphaW Notice



OCD Examiner Hearing 7-25-24

No. 24688

102

Received by OCD: 7/18/2024 4:30:33 PM

Page 104 of 109

Released to Imaging: 7/18/2024 4:52:34 PM

Karlene Schuman  
Modrall Sperling Roehl Harris & Sisk P.A.  
500 Fourth Street, Suite 1000  
Albuquerque NM 87102

PS Form 3877

Type of Mailing: CERTIFIED MAIL

~~07/02/2024~~  
07/05/2024

Firm Mailing Book ID: 268569

Line	USPS Article Number	Name, Street, City, State, Zip	Postage	Service Fee	RR Fee	Rest.Del.Fee	Reference Contents
305	9314 8699 0430 0123 1274 04	Green Jeep Family Partnership 1338 Fairway Oaks Avenue Banning CA 92220	\$0.88	\$4.40	\$2.32	\$0.00	10375.0002AlphaW Notice
306	9314 8699 0430 0123 1274 11	Georges Family Trust, Created 6/2/17 PO Box 439060 PMB 901 San Ysidro CA 92143	\$0.88	\$4.40	\$2.32	\$0.00	10375.0002AlphaW Notice
307	9314 8699 0430 0123 1274 28	Eagle Natural Resources LLC 5445 Legacy Dr. Suite 440 Plano TX 75024	\$0.88	\$4.40	\$2.32	\$0.00	10375.0002AlphaW Notice
308	9314 8699 0430 0123 1274 35	United States of America Bureau of Land Management 301 Dinosaur Trail Santa Fe NM 87508	\$0.88	\$4.40	\$2.32	\$0.00	10375.0002AlphaW Notice
<b>Totals:</b>			<b>\$271.04</b>	<b>\$1,355.20</b>	<b>\$714.56</b>	<b>\$0.00</b>	
<b>Grand Total:</b>						<b>\$2,340.80</b>	

<b>List Number of Pieces Listed by Sender</b>	<b>Total Number of Pieces Received at Post Office</b>	<b>Postmaster: Name of receiving employee</b>	<b>Dated:</b>
308			



Received by OCD: 7/18/2024 4:30:33 PM

Page 105 of 109



Transaction Report Details - CertifiedPro.net  
Batch ID - 288074  
Generated: 7/18/2024 8:22:37 AM

Table with columns: USPS Article Number, Date Created, Reference Number, Name, Name 2, City, State, Zip, Acp, Ranking Status, Action/Options, and Final Delivery Date. The table lists numerous transactions across various states including CA, TX, FL, IL, and WA, with details on dates and statuses.



93118693000123126213	2024-07-02	10375	0002000000	NEAL SPORK AND MARIE SPORK	Reverend Trust	WA	98037	Delivered	Return Receipt	Electronic, Certified Mail	2024-07-03 14:29:00
93118693000123126214	2024-07-02	10375	0002000000	MARIE SPORK WONG AND WIGGELLE M. WONG	Everett	WA	98201	Undelivered	Return Receipt	Electronic, Certified Mail	
93118693000123126215	2024-07-02	10375	0002000000	PAUL F. HUBBARD AND JILL HUBBARD	Seattle	WA	98109	Undelivered	Return Receipt	Electronic, Certified Mail	
93118693000123126216	2024-07-02	10375	0002000000	THE O'NEILL FAMILY REVOCABLE TRUST	Blaine	WA	98009	Delivered	Return Receipt	Electronic, Certified Mail	2024-07-12 11:10:00
93118693000123126217	2024-07-02	10375	0002000000	SUSAN HUSON REVOCABLE TRUST	Spokane	WA	89035	To Be Returned	Return Receipt	Electronic, Certified Mail	
93118693000123126218	2024-07-02	10375	0002000000	MARIE M. WADSWORTH AND MATTHEW WADSWORTH	Seattle	WA	98101	To Be Returned	Return Receipt	Electronic, Certified Mail	
93118693000123126219	2024-07-02	10375	0002000000	WILLIAM H. EDWARDS AND MARIE L. EDWARDS	Port Angeles	WA	99100	Delivered	Return Receipt	Electronic, Certified Mail	2024-07-08 12:05:00
93118693000123126220	2024-07-02	10375	0002000000	OT LLC	Carlsbad	CA	92008	Undelivered	Return Receipt	Electronic, Certified Mail	
93118693000123126221	2024-07-02	10375	0002000000	CRANE CONSULTING AND SERVICES, LLC	Carlsbad	CA	92009	Undelivered	Return Receipt	Electronic, Certified Mail	
93118693000123126222	2024-07-02	10375	0002000000	MCDERMOTT CONTRACTING	San Francisco	CA	94123	Delivered	Return Receipt	Electronic, Certified Mail	2024-07-05 13:28:00
93118693000123126223	2024-07-02	10375	0002000000	JOHN W. CURRING AND CAROL A. CURRING	Fort Collins	CO	80546	Delivered	Return Receipt	Electronic, Certified Mail	2024-07-05 13:28:00
93118693000123126224	2024-07-02	10375	0002000000	CW LEWIS AND NOBLE WINDHAM HOYALLES, LLC	Park City	UT	84098	Undelivered	Return Receipt	Electronic, Certified Mail	
93118693000123126225	2024-07-02	10375	0002000000	RELIANCE WORTHINGTON	Mountain View	CA	94030	To Be Returned	Return Receipt	Electronic, Certified Mail	
93118693000123126226	2024-07-02	10375	0002000000	SHIMAZU, LLC	San Francisco	CA	94122	Delivered	Return Receipt	Electronic, Certified Mail	2024-07-09 09:55:00
93118693000123126227	2024-07-02	10375	0002000000	Geoffrey M. Reynolds & David Reynolds	Bellevue	WA	98005	Undelivered	Return Receipt	Electronic, Certified Mail	
93118693000123126228	2024-07-02	10375	0002000000	KIMMY C. HUNGERFORD AND BRUCE L. HUNGERFORD	Waco	TX	76798	To Be Returned	Return Receipt	Electronic, Certified Mail	
93118693000123126229	2024-07-02	10375	0002000000	CHAD L. HARRIS AND MICHELLE C. HARRIS	Waco	TX	76798	To Be Returned	Return Receipt	Electronic, Certified Mail	
93118693000123126230	2024-07-02	10375	0002000000	MARIONA C. CASPER AND DAVID L. CASPER	London	IN	46050	To Be Returned	Return Receipt	Electronic, Certified Mail	
93118693000123126231	2024-07-02	10375	0002000000	FRANK F. ANDERSON GROUP, LLC	Denver	CO	80202	Delivered	Return Receipt	Electronic, Certified Mail	2024-07-09 09:55:00
93118693000123126232	2024-07-02	10375	0002000000	TRUSTEE TOP LLC	Denver	CO	80202	To Be Returned	Return Receipt	Electronic, Certified Mail	2024-07-09 09:55:00
93118693000123126233	2024-07-02	10375	0002000000	WALSH INVESTMENTS LLC	Denver	CO	80202	To Be Returned	Return Receipt	Electronic, Certified Mail	
93118693000123126234	2024-07-02	10375	0002000000	Donna J. Campbell & Walter Campbell	Orlando	FL	32815	Delivered	Return Receipt	Electronic, Certified Mail	2024-07-08 11:15:00
93118693000123126235	2024-07-02	10375	0002000000	PERKINS ILL FIDUCIARY TRUST	Orlando	FL	32815	Undelivered	Return Receipt	Electronic, Certified Mail	
93118693000123126236	2024-07-02	10375	0002000000	FRED WARRICK AND WARRICK PARTNERS	Hazlet	CA	93747	Undelivered	Return Receipt	Electronic, Certified Mail	
93118693000123126237	2024-07-02	10375	0002000000	CLD HOLDINGS INC & WARRICK PARTNERS	Hazlet	CA	93747	To Be Returned	Return Receipt	Electronic, Certified Mail	
93118693000123126238	2024-07-02	10375	0002000000	ROBERTA M. VOGEL REVOCABLE TRUST	London	IN	46034	To Be Returned	Return Receipt	Electronic, Certified Mail	
93118693000123126239	2024-07-02	10375	0002000000	GODDARD FETTER AND MELANIE S FETTER	London	IN	46034	To Be Returned	Return Receipt	Electronic, Certified Mail	
93118693000123126240	2024-07-02	10375	0002000000	PERKINS ILL FIDUCIARY TRUST	Orlando	FL	32815	To Be Returned	Return Receipt	Electronic, Certified Mail	
93118693000123126241	2024-07-02	10375	0002000000	IRA #13008257 IRA #10007 FIDUCIARY	Kentwood	MI	48465	To Be Returned	Return Receipt	Electronic, Certified Mail	
93118693000123126242	2024-07-02	10375	0002000000	THE WARRICK EOWING TRUST	San Francisco	CA	94122	To Be Returned	Return Receipt	Electronic, Certified Mail	
93118693000123126243	2024-07-02	10375	0002000000	MICHELLE SANDRINA AND TERENCE SANDRINA	North Las Vegas	NV	89098	Forwarded	Return Receipt	Electronic, Certified Mail	
93118693000123126244	2024-07-02	10375	0002000000	DEBORAH M. VOGEL REVOCABLE TRUST	Grand Rapids	MI	49503	To Be Returned	Return Receipt	Electronic, Certified Mail	
93118693000123126245	2024-07-02	10375	0002000000	MICHAEL AND MARILYN S. SYKES FAMILY TRUST	Long Beach	CA	90803	Delivered	Return Receipt	Electronic, Certified Mail	
93118693000123126246	2024-07-02	10375	0002000000	JAMES SUN YU IAN REVOCABLE TRUST	Waukegan	IL	95749	Undelivered	Return Receipt	Electronic, Certified Mail	
93118693000123126247	2024-07-02	10375	0002000000	LIU NGUYEN AND LIA DANG T	Chicago	IL	60614	To Be Returned	Return Receipt	Electronic, Certified Mail	
93118693000123126248	2024-07-02	10375	0002000000	SILVENE CHANG PORTER	Carlsbad	CA	92009	To Be Returned	Return Receipt	Electronic, Certified Mail	
93118693000123126249	2024-07-02	10375	0002000000	WARRICK PARTNERS TRUST TRUST 2018 2018	San Antonio	TX	78201	Delivered	Return Receipt	Electronic, Certified Mail	2024-07-10 10:19:00
93118693000123126250	2024-07-02	10375	0002000000	THE SCHUMBAUER FIDUCIARY TRUST	San Antonio	TX	78201	Delivered	Return Receipt	Electronic, Certified Mail	2024-07-09 12:00:00
93118693000123126251	2024-07-02	10375	0002000000	AUDREY W. ADAMS	Houston	TX	77065	Undelivered	Return Receipt	Electronic, Certified Mail	
93118693000123126252	2024-07-02	10375	0002000000	LESTER FAMILY, LLC	San Antonio	TX	78201	Undelivered	Return Receipt	Electronic, Certified Mail	
93118693000123126253	2024-07-02	10375	0002000000	OPPORTUNITY FINANCIAL FIDUCIARY TRUST	San Antonio	TX	78201	To Be Returned	Return Receipt	Electronic, Certified Mail	
93118693000123126254	2024-07-02	10375	0002000000	THOMAS J. GEORGE REVOCABLE TRUST	Birmingham	AL	35208	To Be Returned	Return Receipt	Electronic, Certified Mail	
93118693000123126255	2024-07-02	10375	0002000000	DEBORAH M. VOGEL REVOCABLE TRUST	Grand Rapids	MI	49503	Delivered	Return Receipt	Electronic, Certified Mail	2024-07-11 11:51:00
93118693000123126256	2024-07-02	10375	0002000000	MICHAEL AND CAROL A. CURRING	Alhambra	CA	91801	To Be Returned	Return Receipt	Electronic, Certified Mail	2024-07-11 16:36:00
93118693000123126257	2024-07-02	10375	0002000000	THE SANDRA FARBELL ONE REVOCABLE TRUST	Lawrenceville	GA	30045	To Be Returned	Return Receipt	Electronic, Certified Mail	
93118693000123126258	2024-07-02	10375	0002000000	DAVID L. BARRY TRUST	Lawrenceville	GA	30045	Undelivered	Return Receipt	Electronic, Certified Mail	
93118693000123126259	2024-07-02	10375	0002000000	FIDUCIARY OF THE KIM AND TOM TRUST OF 11-03	Sanjour	CA	91320	Forwarded	Return Receipt	Electronic, Certified Mail	
93118693000123126260	2024-07-02	10375	0002000000	GODDARD FETTER AND MELANIE S FETTER	Long Beach	CA	90803	Delivered	Return Receipt	Electronic, Certified Mail	
93118693000123126261	2024-07-02	10375	0002000000	L.A. GRUBER LP	Sanjour	CA	90803	Forwarded	Return Receipt	Electronic, Certified Mail	
93118693000123126262	2024-07-02	10375	0002000000	HOBERT GUNGAN AND KATHY GUNGAN FIDUCIARY TRUST	Carlsbad	CA	92008	Forwarded	Return Receipt	Electronic, Certified Mail	
93118693000123126263	2024-07-02	10375	0002000000	OWEN A. CELIS AND SANDRA H. CELIS	Weyers Grove	MD	80430	To Be Returned	Return Receipt	Electronic, Certified Mail	
93118693000123126264	2024-07-02	10375	0002000000	SIMMONS S. BELL	Littlerock	AZ	85143	Delivered	Return Receipt	Electronic, Certified Mail	2024-07-10 12:23:00
93118693000123126265	2024-07-02	10375	0002000000	MICHAEL AND SWELENE WYNN TRUST	Weyers Grove	MD	80430	Undelivered	Return Receipt	Electronic, Certified Mail	
93118693000123126266	2024-07-02	10375	0002000000	WALTER S. BUCHHEIT AND SHIRLEY A. BUCHHEIT	Sanjour	CA	91320	Delivered	Return Receipt	Electronic, Certified Mail	2024-07-10 14:04:00
93118693000123126267	2024-07-02	10375	0002000000	YAMATO TRUST	Yamato	CA	92883	Delivered	Return Receipt	Electronic, Certified Mail	2024-07-09 12:22:00
93118693000123126268	2024-07-02	10375	0002000000	DEANNA AND PAULINA WAGNER FAMILY TRUST	Yamato	CA	92883	Delivered	Return Receipt	Electronic, Certified Mail	2024-07-11 12:23:00
93118693000123126269	2024-07-02	10375	0002000000	LI & KATHY LIMITED LIABILITY TRUST	Richwood	CA	90026	Delivered	Return Receipt	Electronic, Certified Mail	2024-07-09 09:53:00
93118693000123126270	2024-07-02	10375	0002000000	SHOHEI MATSUDA TRUST	Palmdale	CA	93553	To Be Returned	Return Receipt	Electronic, Certified Mail	
93118693000123126271	2024-07-02	10375	0002000000	WARRICK PARTNERS TRUST	Long Beach	CA	90803	To Be Returned	Return Receipt	Electronic, Certified Mail	
93118693000123126272	2024-07-02	10375	0002000000	WARRICK PARTNERS TRUST	Long Beach	CA	90803	To Be Returned	Return Receipt	Electronic, Certified Mail	
93118693000123126273	2024-07-02	10375	0002000000	WARRICK PARTNERS TRUST	Long Beach	CA	90803	To Be Returned	Return Receipt	Electronic, Certified Mail	
93118693000123126274	2024-07-02	10375	0002000000	WARRICK PARTNERS TRUST	Long Beach	CA	90803	To Be Returned	Return Receipt	Electronic, Certified Mail	
93118693000123126275	2024-07-02	10375	0002000000	WARRICK PARTNERS TRUST	Long Beach	CA	90803	To Be Returned	Return Receipt	Electronic, Certified Mail	
93118693000123126276	2024-07-02	10375	0002000000	WARRICK PARTNERS TRUST	Long Beach	CA	90803	To Be Returned	Return Receipt	Electronic, Certified Mail	
93118693000123126277	2024-07-02	10375	0002000000	WARRICK PARTNERS TRUST	Long Beach	CA	90803	To Be Returned	Return Receipt	Electronic, Certified Mail	
93118693000123126278	2024-07-02	10375	0002000000	WARRICK PARTNERS TRUST	Long Beach	CA	90803	To Be Returned	Return Receipt	Electronic, Certified Mail	
93118693000123126279	2024-07-02	10375	0002000000	WARRICK PARTNERS TRUST	Long Beach	CA	90803	To Be Returned	Return Receipt	Electronic, Certified Mail	
93118693000123126280	2024-07-02	10375	0002000000	WARRICK PARTNERS TRUST	Long Beach	CA	90803	To Be Returned	Return Receipt	Electronic, Certified Mail	
93118693000123126281	2024-07-02	10375	0002000000	WARRICK PARTNERS TRUST	Long Beach	CA	90803	To Be Returned	Return Receipt	Electronic, Certified Mail	
93118693000123126282	2024-07-02	10375	0002000000	WARRICK PARTNERS TRUST	Long Beach	CA	90803	To Be Returned	Return Receipt	Electronic, Certified Mail	
93118693000123126283	2024-07-02	10375	0002000000	WARRICK PARTNERS TRUST	Long Beach	CA	90803	To Be Returned	Return Receipt	Electronic, Certified Mail	
93118693000123126284	2024-07-02	10375	0002000000	WARRICK PARTNERS TRUST	Long Beach	CA	90803	To Be Returned	Return Receipt	Electronic, Certified Mail	
93118693000123126285	2024-07-02	10375	0002000000	WARRICK PARTNERS TRUST	Long Beach	CA	90803	To Be Returned	Return Receipt	Electronic, Certified Mail	
93118693000123126286	2024-07-02	10375	0002000000	WARRICK PARTNERS TRUST	Long Beach	CA	90803	To Be Returned	Return Receipt	Electronic, Certified Mail	
93118693000123126287	2024-07-02	10375	0002000000	WARRICK PARTNERS TRUST	Long Beach	CA	90803	To Be Returned	Return Receipt	Electronic, Certified Mail	
93118693000123126288	2024-07-02	10375	0002000000	WARRICK PARTNERS TRUST	Long Beach	CA	90803	To Be Returned	Return Receipt	Electronic, Certified Mail	
93118693000123126289	2024-07-02	10375	0002000000	WARRICK PARTNERS TRUST	Long Beach	CA	90803	To Be Returned	Return Receipt	Electronic, Certified Mail	
93118693000123126290	2024-07-02	10375	0002000000	WARRICK PARTNERS TRUST	Long Beach	CA	90803	To Be Returned	Return Receipt	Electronic, Certified Mail	
93118693000123126291	2024-07-02	10375	0002000000	WARRICK PARTNERS TRUST	Long Beach	CA	90803	To Be Returned	Return Receipt	Electronic, Certified Mail	
93118693000123126292	2024-07-02</										







