

STATE OF NEW MEXICO  
ENERGY, MINERALS AND NATURAL RESOURCES DEPARTMENT  
OIL CONSERVATION COMMISSION

APPLICATION OF GOODNIGHT  
MIDSTREAM PERMIAN LLC FOR APPROVAL  
OF A SALTWATER DISPOSAL WELL,  
LEA COUNTY, NEW MEXICO.

COMM. CASE NO. 24123

APPLICATIONS OF GOODNIGHT  
MIDSTREAM PERMIAN LLC FOR APPROVAL  
OF SALTWATER DISPOSAL WELLS,  
LEA COUNTY, NEW MEXICO.

DIV. CASE NOS. 23614-23617

APPLICATION OF GOODNIGHT  
MIDSTREAM PERMIAN, LLC TO AMEND  
ORDER NO. R-22026/SWD-2403 TO INCREASE  
THE APPROVED INJECTION RATE IN ITS  
ANDRE DAWSON SWD #1,  
LEA COUNTY, NEW MEXICO.

DIV. CASE NO. 23775

APPLICATIONS OF EMPIRE NEW MEXICO LLC  
TO REVOKE INJECTION AUTHORITY,  
LEA COUNTY, NEW MEXICO.

DIV. CASE NOS. 24018-24020, 24025



## Part 4 of 6 - Exhibit C

Direct Testimony and Exhibits

August 26, 2024

# Table of Contents

Tab

**Exhibit A: Self-Affirmed Statement of Senior VP – Land and Legal Jack E. Wheeler .....1**

- Attachment: Resumé
- Exhibit A-1: Map: Eunice Monument South Unit Boundary
- Exhibit A-2: Map: Goodnight’s Proposed Saltwater Disposal Wells
- Exhibit A-3: Map: Goodnight’s Proposed Saltwater Disposal Wells & Active Wells
- Exhibit A-4: Eunice Monument South Unit Agreement
- Exhibit A-5: Exxon Mobil (d/b/a XTO) Sales Brochure and PSA
- Exhibit A-6: Order R-7765
- Exhibit A-7: Order R-7767
- Exhibit A-8: Order R-7767-A
- Exhibit A-9: EMSU Example Lease

**Exhibit B: Self-Affirmed Statement of Consulting Geologist Dr. Robert F. Lindsay .....2**

- Attachment: Resumé
- Exhibit B-1: Figures Illustrating Residual Oil Zone
- Exhibit B-2: Porosity Fairways, Faults & Fractures
- Exhibit B-3: Map: NM Part of Delaware Basin, Northwest Shelf & Central Basin Platform with Down-Dip Limits of Goat Seep and Capitan Aquifers
- Exhibit B-4: Eunice-Monument Complex of Unitized Oil Fields
- Exhibit B-5: Reservoir-Scale Stratigraphic Model of Reservoir Architecture
- Exhibit B-6: Dip-Oriented Structural Cross Section Through EMSU
- Exhibit B-7: EMSU-679 Core from 95 to 105 Feet Below Top of San Andres
- Exhibit B-8: EMSU-679 San Andres ROC Photomicrograph
- Exhibit B-9: EMSU R.R. Bell #4 San Andres Core
- Exhibit B-10: Structural Cross Section of Grayburg in EMSU
- Exhibit B-11: Smaller Structural Blocks Within the Eunice High
- Exhibit B-12: EMSU-679 Fracture Study
- Exhibit B-13: EMSU-679 Total Fractures and Orientation in Lower Grayburg and San Andres ROZ
- Exhibit B-14: EMSU-679 Large Vertical Fractures and Trends
- Exhibit B-15: EMSU-679 Pyritized Vertical Fractures and Trends
- Exhibit B-16: EMSU-679 Fractures Bounding Collapes Breccias and Solution Pipes
- Exhibit B-17: EMSU-679 Core 89 Feet Below Top of San Andres
- Exhibit B-18: EMSU-679 Core 31 Feet Below Top of San Andres
- Exhibit B-19: EMSU-679 Core 117 Feet Below Top of San Andres
- Exhibit B-20: EMSU-679 Core 40 & 44 Feet Below Top of San Andres
- Exhibit B-21: EMSU Water Chemistry
- Exhibit B-22: Combined Cores from EMSU-649 and EMSU-679
- Exhibit B-23: Combined Well Logs and Core Descriptions from EMSU-649 and EMSU-679

**Tab**

- Exhibit B-24: EMSU R.R. Bell #4 San Andres Core
- Exhibit B-25: EMSU R.R. Bell #4 Well Log and Core Description of Grayburg and San Andres ROZ
- Exhibit B-26: EMSU R.R. Bell #4 Well Log and Core Description of Grayburg and San Andres ROZ
- Exhibit B-27: Structural Cross Section Showing Low Salinity Edge Water Entry from Goat Seep Aquifer
- Exhibit B-28: Upper Cross Section from EMSU Unitization Hearings
- Exhibit B-29: Illustrations of Down-Dip Eroded Edge of Grayburg Formation
- Exhibit B-30: Detailed Outcrop Study of Formations
- Exhibit B-31: San Andres Collapse Breccia Along U.S. Highway 82
- Exhibit B-32: EMSU R.R. Bell #4 Core 75 Feet Below Top of San Andres
- Exhibit B-33: EMSU-679 San Andres Swarm of Vertical Fractures 11 Feet Below Top of San Andres
- Exhibit B-34: EMSU-679 Core 191 Feet Below Top of San Andres
- Tables B-1 to B-9: EMSU-679 and EMSU R.R. Bell #4 Core Analysis
- Plates B-1 & B-2: EMSU-679 Grayburg and Upper San Andres Well Logs, Core Descriptions, and Core Photographs Showing Porous Oil-Stained Strata

**Exhibit C: Self-Affirmed Statement of Consulting Geological Engineer Laurence S. Melzer...3**

- Attachment: Resumé
- Exhibit C-1: Analog Seminole San Andres Field's Main Payzone and ROZ
- Exhibit C-2: How Is a Residual Oil Zone Defined?
- Exhibit C-3: Log Evidence of ROZs and Other Diagnostic Tools
- Exhibit C-4: Ongoing ROZ CO2 EOR Projects in Permian Basin
- Exhibit C-5: Seminole San Andres Unit Production Summary
- Exhibit C-6: SSAU Post Waterflood (CO2) Phase Production & Analyses
- Exhibit C-7: Denver Unit Oil Recoveries
- Exhibit C-8: Denver Unit Production History
- Exhibit C-9: ROZ "Fairway" Mapping
- Exhibit C-10: KM's Tall Cotton Pure Greenfield ROZ Project Production History
- Exhibit C-11: RR Bell 4 Core: % Oil Saturation
- Exhibit C-12: EMSU 679 Base of Grayburg and San Andres Interval – Percentage of Conventional Core Saturations
- Exhibit C-13: Map of Shelf Carbonate in Eumont Field with Conventional Core
- Exhibit C-14: Kv/Kh EMSU 679 Grayburg and San Andres Intervals
- Exhibit C-15: Vertical Fractures
- Exhibit C-16: EOR Design for Brownfield or Greenfield ROZ
- Exhibit C-17: San Andres Greenfield ROZ Study

Tab

**Exhibit D: Self-Affirmed Statement of Geological Scientist Dr. Robert C. Trentham.....4**

- Attachment: Resumé
- Exhibit D-1: Middle San Andres Paleotopography with Location of ROZ Projects
- Exhibit D-2: Distribution of Tilted Oil/Water Contacts in Areas of Permian Basin
- Exhibit D-3: Location of EMSU B, EMSU, and AGU Along Artesia Fairway
- Exhibit D-4: Types of Residual Oil Zones
- Exhibit D-5: Mother Nature's Waterfloods
- Exhibit D-6: Potential Target in Tall Cotton Area
- Exhibit D-7: Well Log and Mudlog for Anschutz #1 Keating (Tall Cotton)
- Exhibit D-8: Typical ROZ Saturation Profile
- Exhibit D-9: Locations for ROZ Project Area in Seminole San Andres Unit
- Exhibit D-10: Seminole San Andres Unit Tertiary & Quarternary (CO2) Phase Oil Production and Analyses
- Exhibit D-11: GLSAU Oil Saturations GC, MPZ and ROZ
- Exhibit D-12: Classification of San Andres Reservoirs Based on Stratigraphic Setting
- Exhibit D-13: Modeling
- Exhibit D-14: Late Reservoir Parameters
- Exhibit D-15: Impact on Permian Reservoirs of Recurrent Movement on Deep-Seated Faults
- Exhibit D-16: Different Responses to Recurrent Movement
- Exhibit D-17: Relationship of Queen Sand Fields to Deep Structural Elements
- Exhibit D-18: Multiple Stacked Residual Oil Zones
- Exhibit D-19: Model of Stacked Pays
- Exhibit D-20: IP Oil Cuts for 4 ROZ Rich Producing Zones
- Exhibit D-21: Sulfate-Rich Formation Water
- Exhibit D-22: Core with Native Sulfur and Calcite Filling Voids in San Andres
- Tables D-1 through D-6: Data Relating to Previous ROZ Projects in San Andres

**Exhibit E: Self-Affirmed Statement of Consulting Reservoir Engineer Dr. James Buchwalter...5**

- Attachment: Resumé
- Exhibit E-1: Simulation Grid with Areas where Vertical Permeability Is Modified
- Exhibit E-2: Reservoir Model Layers and Vertical Permeability Modification
- Exhibit E-3: Simulation History Match and Prediction
- Exhibit E-4: Water Supply Well Volumes
- Exhibit E-5: Salt Water Disposal Volumes
- Exhibit E-6: Water Influx Entering Grayburg
- Exhibit E-7: Simulation Model Average Reservoir Pressure
- Exhibit E-8: EMSU High Water Producers Prior to Waterflood
- Exhibit E-9: AGI High Water Producers Prior to Waterflood
- Exhibit E-10: EMSU, EMSU-B, and AGU History Batch Base Case
- Exhibit E-11: Location of Spillover San Andres Producers in Model
- Exhibit E-12: History Match for EMSU-104

**Tab**

- Exhibit E-13: History Match for EMSU-259
- Exhibit E-14: History Match for EMSU-362
- Exhibit E-15: History Match for EMSU-368
- Exhibit E-16: History Match for EMSU-889
- Exhibit E-17: History Match for AGU-177
- Exhibit E-18: Water Disposal Rates for Various Cases
- Exhibit E-19: Water Influx into Grayburg for Various Cases
- Exhibit E-20: Increase in San Andres Pressure as Result of SWD
- Exhibit E-21 (a)-(p): Simulation History Match and Prediction Plots for Various Wells

**Exhibit F: Self-Affirmed Statement of Consulting Chemical Engineer Galen Dillewyn.....6**

- Attachment: Resumé
- Table F-1: Input Data for Analysis
- Exhibit F-1: NULOOK™ Process for Analysis
- Exhibit F-2: Map Showing Wells with Core Data
- Exhibit F-3: Modified Simandoux Equation
- Exhibit F-4: Timur Coates Free Fluid Permiability Equation
- Exhibit F-5: NULOOK™ with Shale Vision Track Descriptions
- Exhibit F-6: EMSU-673 Grayburg Section
- Exhibit F-7: EMSU-673 San Andres Section

**Exhibit G: Self-Affirmed Statement of Petroleum Geologist Joseph A. McShane.....7**

- Attachment: Resumé
- Exhibit G-1: EMSU Map with Subsea San Andres Structure Map Showing Goodnight Wells and Cross-Sections of Goodnight SWDs and EMSU Wells
- Exhibit G-2: Subsea Structure Maps for Grayburg and San Andres
- Exhibit G-3: Maps and Cross Sections Relating to Nutech Log Analysis
- Exhibit G-4: Proof of ROZ in San Andres
- Exhibit G-5: Geochemical Evidence of ROZ in San Andres
- Exhibit G-6: EMSU 200H Landing Zone
- Exhibit G-7: Lack of Consistent Barrier Between Grayburg and San Andres

**Exhibit H: Self-Affirmed Statement of Consulting Engineer Frank J. Marek .....8**

- Attachment: Resumé
- Exhibit H-1: Cross Section Location Map for Goodnight Ryno SWD #1, EMSU #679, EMSU #660, and R.R. Bell #4
- Exhibit H-2: Structural Cross-Section
- Exhibit H-3: Stratigraphic Cross-Section

Tab

**Exhibit I: Self-Affirmed Statement of Senior VP of Operations William West .....9**

- Attachment: Resumé
- Exhibit I-1: Map: Location of Goodnight Proposed SWD Wells
- Exhibit I-2: Map: Location of Goodnight Proposed and Active SWD Wells
- Exhibit I-3: Pressure Depletion Prior to Water Injection
- Exhibit I-4: Graphical Representation of Exhibit I-3
- Exhibit I-5: Goodnight SWD Applications in Relation to EMSU High Water Production Areas Prior to Waterflood
- Exhibit I-6: Water Production Volumes in 1981
- Exhibit I-7: Indication of Communication Between San Andres & Grayburg in 1996
- Exhibit I-8: Map: Goodnight’s Proposed SWD Wells and EMSU’s San Andres Water Supply Well EMSU-459
- Exhibit I-9: Contrast of Chlorides Content for SWD Wells Versus Native Water
- Exhibit I-10: Water Analysis Data for Goodnight’s Disposal Water
- Exhibit I-11: Historical Water Analysis Data for EMSU Unitized Interval
- Exhibit I-12: Continuation of Historical Water Analysis Data for EMSU Unitized Interval
- Exhibit I-13: EMSU-660 Well Completion Report Indicating Production from San Andres
- Exhibit I-14: Location of CO2 Pipeline
- Exhibit I-15: Goodnight San Andres SWD Wells Impacted Areas After 1, 5, 10, and 20 Years
- Exhibit I-16(a-e): Impacted Areas for Goodnight Active SWDs Within the EMSU
- Exhibit I-17: Impacted areas for Active SWDs Within the EMSU and Nearby Yaz 28 Based on Disposal Volume June 1, 2024
- Exhibit I-18: Decline in Oil Production Over Past 9 Months
- Exhibit I-19: Estimated SWD Exposure Area After 1 Additional Year of Disposal
- Exhibit I-20: Estimated SWD Exposure Area After 5 Additional Years of Disposal
- Exhibit I-21: Estimated SWD Exposure Area After 10 Additional Years of Disposal
- Exhibit I-22: Estimated SWD Exposure Area After 20 Additional Years of Disposal
- Exhibit I-23: Impacts of 40,000 BWPD on 5-Acre Tracts in 13 Days
- Exhibit I-24: San Andres Core from 4 Wells
- Exhibit I-25: Core Oil Saturation Versus Subsea Depth
- Exhibit I-26: CO2-EOR Forecast for Development of 72 40-Acre Patterns
- Exhibit I-27: Preliminary Economics for Development of 72 40-Acre Patterns
- Exhibit I-28: CO2-EOR Forecast for 250 (40-Acre) Patterns
- Exhibit I-29: Preliminary Economic Evaluation for 250 (40-Acre) Patterns
- Exhibit I-30: Impact of Increased Pressure on CO2-EOR Design & Economics

**STATE OF NEW MEXICO  
ENERGY, MINERALS AND NATURAL RESOURCES DEPARTMENT  
OIL CONSERVATION COMMISSION**

**APPLICATION OF GOODNIGHT  
MIDSTREAM PERMIAN LLC FOR APPROVAL  
OF A SALTWATER DISPOSAL WELL,  
LEA COUNTY, NEW MEXICO.**

**COMM. CASE NO. 24123**

**APPLICATIONS OF GOODNIGHT  
MIDSTREAM PERMIAN LLC FOR APPROVAL  
OF SALTWATER DISPOSAL WELLS,  
LEA COUNTY, NEW MEXICO.**

**DIV. CASE NOS. 23614-23617**

**APPLICATION OF GOODNIGHT  
MIDSTREAM PERMIAN, LLC TO AMEND  
ORDER NO. R-22026/SWD-2403 TO INCREASE  
THE APPROVED INJECTION RATE IN ITS  
ANDRE DAWSON SWD #1,  
LEA COUNTY, NEW MEXICO.**

**DIV. CASE NO. 23775**

**APPLICATIONS OF EMPIRE NEW MEXICO LLC  
TO REVOKE INJECTION AUTHORITY,  
LEA COUNTY, NEW MEXICO.**

**DIV. CASE NOS. 24018-24020**

**SELF-AFFIRMED STATEMENT OF LAURENCE STEPHEN MELZER**

1. My name is Laurence Stephen Melzer. I am working as a consulting engineer (Texas Professional Engineer #46859) with Melzer CO<sub>2</sub> Consulting. I have been recognized as an expert geological engineer. I was awarded a Bachelor of Science degree in Geological Engineering from Texas A&M University in May of 1968, a Masters of Engineering Degree from Purdue University in 1969 and served as a research engineer in the US Air Force for 4 years. I have conducted research in nuclear weapons effects both in the Air Force and as a civilian GS-12 for nine total years at Kirtland AFB in Albuquerque. Since June 1978 I have operated wells and conducted research into tertiary oil recovery and have had have a private consulting practice in Midland, Texas for 28 years.
2. I have not testified before as an expert witness for the Energy, Minerals and Natural Resources Department, Oil Conservation Division.
3. During the last 22 years I have directed much of my research into zones below the producing oil/water contacts (OWCs), now commonly understood to be residual oil zones or ROZs<sup>1,2</sup>.

---

<sup>1</sup> L.S. Melzer, G.J. Koperma and V.A. Kuuskraa (2006), "The Origin and Resource Potential of Residual Oil Zones,"

**EXHIBIT C**

Many San Andres formation fields display a characteristic oil and water saturation profile much like the widely studied Seminole field shown in EXHIBIT C-1. My work originated in 2001 just after a four- year assignment chartered by the University of Texas System as a cooperative program between the University of Texas of the Permian Basin and the State of Texas' University Lands. The work has led to several key landmark ROZ reports published in 2006, 2012 and 2015.

4. In recent years the definition of an ROZ has become known as that interval beneath a conventionally productive oil zone, also known as a Main Pay Zone (MPZ), where the water production exceeds 85% or more (see EXHIBIT C-2). Although "shows" of oil remained present when drilling deeper, most oil companies avoided drilling too deep into the zone below the producing oil/water contact (POWC) in order to minimize the issues with produced water disposal. Later, when companies drilled deeper to find other producing intervals, they found that the deep San Andres intervals with excellent oil shows were commonly several hundreds of feet thick. The characteristics of the ROZ intervals display many of the features of the MPZs (EXHIBIT C-3).
5. Residual oil zones were formed in a number of depth horizons in the Permian Basin but are especially thick and laden with residual oil in the San Andres formation. The carbonate shelves of the Permian were areally extensive during a quiet geologic age that allowed >1000 feet of calcium carbonate buildup. These Paleozoic sediments were buried deeply in the Mesozoic age to become limestone rocks and surrounded by the two basins (Delaware and Midland). The basin sediments were so very rich in hydrocarbons that led to migration of oil and gas into the more porous carbonate rocks to form massive entrapments of oil. What would later be named the Eumont area is a classic example.

The thick shelf entrapments were compressed in what is known as the Laramide orogeny and the compressive forces led to central New Mexico rocks being uplifted to great height. The crustal plates of the region were slowly colliding. Outcrops of San Andres formation were exposed in central NM allowing meteoric water influx which would sweep down into the oil entrapped intervals in the shelf rocks creating what we like to call "Mother Nature's water floods." Much like man's water floods, Mother Nature would leave behind much oil since water and oil do not mix. The oil left behind was effectively immobile to water hence the term residual (to water flood) oil applied to the swept zones (ROZs).

The next geological phase, a few tens of million years later, saw the crustal plates diverging wherein the intense compressive forces were relieved. The Rio Grande and White Sand rift zones were part of a series of grabens cutting off much of the flow of water eastward to the

---

SPE paper 102964, presented at the SPE Annual Technical Conference and Exhibition, San Antonio, Tx Sept 24-27, 2006.

<sup>2</sup> M. M. Honarpour, N. R. Nagarajan, A. Grijalba M. Valle, and K. Adesoye, (2010), Rock - Fluid Characterization for Miscible CO<sub>2</sub> Injection: ROZ, Seminole Field, Permian Basin, SPE Paper 133089 presented at the SPE Conference, Milan, Italy



shelfal rocks. The lower water gradients allowed renewed oil and gas migration back into the carbonates and formed what we now call the MPZs of the fields. These are the MPZs that have been produced under primary and waterflood conditions for almost 100 years. The graben displacements were vertical of course, occurring east into SE NM, and stretched out over geological time. The vertical interval below the re-entrapped oil zones have the remnant residual oil of the earlier stage of geologic entrapment and lateral water sweep.<sup>3</sup>

6. When enhanced oil recovery (EOR) techniques were developed to exploit mature water floods in the MPZs, several companies began to realize that the ROZ intervals had the same oil saturation levels as did the water flooded zones of the MPZs. And, starting at the turn of the century, several of the CO<sub>2</sub> flooded fields began to deepen wells into the ROZ to extend the depth intervals of EOR flooding. The success of the deepened wells has led the large integrated oil companies to extend their MPZ CO<sub>2</sub> floods into the ROZ. Over 20 CO<sub>2</sub> floods have been deepened (see EXHIBIT C-4) into what industry was previously calling transition zones where oil saturation levels diminished to zero in a few to tens of feet. Most professionals, especially with experience in the thick San Andres formation, have now acknowledged the intervals were naturally water swept paleo oil entrapments and are residual oil zones, some of which extend over 300 feet below the POWCs.

A prime example of a CO<sub>2</sub> flood extended deeper into the ROZ is the Seminole San Andres Unit (SSAU) just across the state line from the Eumont area in Gaines County, Texas. The commercial experiment started in 1997 with a pilot and now a large portion of the field has undergone deepening into the ROZ. A careful analysis of the results from the project is shown in table form on EXHIBIT C-5 and graphically in EXHIBIT C-6. One notes that the original oil in place (OOIP) in the MPZ is 1.115 million barrels (MMBbls) with 121 MMBbls attributable to primary recovery, 338 MMBbls to water flooding, and 311 MMBbls to CO<sub>2</sub> Enhanced Oil Recovery (CO<sub>2</sub> EOR). Note too from the EXHIBIT C-6 that the primary and water flood recoveries would be essentially zero by 2010 meaning that the field would have been plugged out without advancing to an EOR phase and the 311 million cumulative CO<sub>2</sub> produced barrels left in the field. Further careful analysis breaks out what is believed to be the recovery of oil from CO<sub>2</sub> flooding the ROZ (68 MMBbls). The addition of the ROZ added oil in place which the operator deemed another 1 billion barrels.

The Seminole field is not alone in proving the value of the ROZ recovery of oil. The Denver Unit within the Wasson field complex to the north of the Seminole field is yet another example. EXHIBIT C-7 (Table form) and EXHIBIT C-8 repeat the careful analysis done for the Seminole field. Note here that the MPZ OOIP is 2,223 MMBbls with a total recovery now at 1,204 MMBbls. The CO<sub>2</sub> flood recovery from both the MPZ and the ROZ is 351 MMBbls with estimates from the ROZ being 50 MMBbls.

---

<sup>3</sup> Lindsay, R.F., (2014), Grayburg Formation reservoir-scale architecture and sequence stratigraphy, Permian Basin USA: Volumes I-VI, 1348 pages, 76 large folded illustrations, University of Aberdeen, Scotland.

7. With the demonstrated success of extending CO<sub>2</sub> flood recovery below existing fields, an effort to map the areal extent of the ROZ was next. This was conducted under the guidance of major oil companies, the Research Partnership to Secure Energy for America, and in conjunction with the US Department of Energy. The research was led by a group headed by Melzer and Trentham (ROZ research group) identified that the ROZ intervals lie below the MPZs in oil fields (“brownfields” where the wells just need to be deepened) but also existed aside and away from the fields in what are now termed ROZ ‘greenfields’. The concept was pretty straightforward: if the modern-day oil entrapment was less than an original regional oil trap, areas should exist where mobile oil had not re-accumulated. The swept oil zone from the first and larger regional entrapment would leave a ROZ without an overlying MPZ. A proof test of the ROZ greenfields called the Tall Cotton project (see map on EXHIBIT C-9) was initiated in 2014 and peaked at 3000 BOPD using 40 production wells, and has accumulated over 5 million barrels to date (EXHIBIT C-10) in an area just less than a square mile.

The above ROZ research and industry’s commercial exploitation, together with the depth extensions below the producing oil/water contacts in the 20+ projects, has confirmed that the ROZ concept is different and broader than the transition zone notion. The findings now have shown commercial targets with huge oil-in-place (OIP) resources that are currently being developed.

8. The commercial discovery and development of the ROZ CO<sub>2</sub> EOR play in the last twenty years has not yet extended to the Eunice Monument South and South B Units. But the evidence for the presence of the significant oil saturations below the POWC and deep into the San Andres formation is clearly present there. Two conventional whole cores taken in the units demonstrate that fact. EXHIBITS C-11 and C-12 illustrate the conventional whole core analyses of the oil saturations measured in the lab. The two wells, the RR Bell #4 and EMSU 679, are located in the map in EXHIBIT C-13. Note that both illustrate that the saturations are over 200 feet into the San Andres and well below the POWCs. Note also on the EXHIBIT C-13 map that other core exists in the region with ROZ oil saturations well below the producing intervals illustrating the regional nature of the ROZ in this area of the New Mexico shelfal rocks. The NMSAU #522 well, located 10 miles to the north of the Bell and EMSU cored wells) was cored deeper into the San Andres formation and notes oil saturations down to 4399’ depth (-900’ subsea), the bottom of the core

Whole core oil saturations have been analyzed for many tens of years. The science of core values from conventional core would demand that the oil remaining in the depressured cores is not representative of oil saturations at depth. The cores were taken at depth, brought out of the borehole to surface pressures, and then transported to the lab and would be considerably less than oil saturations representative of in-situ values. The best data evidencing this fact came from the Seminole San Andres field where Hess Corporation management wanted proof of in-situ ROZ saturation values to justify their extension of the CO<sub>2</sub> flood deep into

the ROZ interval. The Company commissioned both pressure core and sponge core<sup>4</sup> to obtain more representative samples of in-situ oil saturations where their conventional core results showed value in the 10-15% levels. The idealized graphic in EXHIBIT C-1 displays the corrected values from conventional core to those more representative of the true in-situ values and very close to values in the MPZ post-water flooding. Correcting the conventional core values in EXHIBITS C-11 and 12 yields very similar values to the Seminole field and brownfield ROZ success as observed there in the production chart in EXHIBIT C-6.

9. New Mexico San Andres and Grayburg fields have not been exploited in EOR like the fields east across the State line. The fact that the same formations, Grayburg and San Andres in particular, are shallower in elevation reflects upon the NM uplifted and prolonged Tertiary-aged tectonics mentioned earlier. The uplift would be of no consequence were it not responsible for an overlay of porosity development and collapse breccia formation. The presence of the breccias creates excellent primary production but promotes vertical permeability challenges in laterally directed<sup>5</sup> flooding. In general, the Texas fields are missing that extra stage of uplift and graben development creating more predictable lateral continuity and better lateral sweep efficiency.
10. EXHIBIT C-14 uses the same set of conventional core analyses shown for oil saturations in EXHIBIT C-12 to examine the levels of vertical permeability for the EMSU 679 core. Note in the inserts that 20% of the Kv/Kh ratio reveal larger vertical than horizontal permeabilities in both the Grayburg and San Andres cored intervals. We should, however, recognize that core samples are on a much localized scale in contrast to an area scale which would otherwise better address the regional vertical movement of injected fluids. The greater presence of the natural fracturing in NM is the third issue that can cause vertical fluid movement and exacerbate lateral sweep in floods. If the fractures are vertical and allow vertical fluid movement, the success of a conventional flood can be challenging. Flexural vertical fractures are very often related to those same later stage uplift mechanisms mentioned before and present in the New Mexico oil producing units. EXHIBIT C-15 is a cross sectional depiction of the flexural fractures which can cause vertical movement of fluids and complicate effective lateral sweep during flooding.
11. The age of horizontal drilling has changed the oil and gas business. To date, however, the horizontal drilling age emphasis has been on primary production, i.e., depressuring the formation to allow the gas to expand and push liquids to the laterals (wellbores). But formation pressure loss eventually leads to wells going uneconomic. Many oil producing companies recognize that a second stage of production will require injection of a substance to push the large volume of the remaining (residual) oil to producing wells. The flooding engineers believe this will be challenging in shales due to their extremely low permeabilities but could work very well in more conventional porosity and permeability formations like the shelfal carbonates.

---

<sup>4</sup> [https://wiki.aapg.org/Conventional\\_coring](https://wiki.aapg.org/Conventional_coring)

<sup>5</sup> Conventional flood geometries, i.e., vertical injector wells pushing injectant toward vertical producing wells

CO<sub>2</sub> injection is especially preferred in the Permian Basin due to its long history of success and the CO<sub>2</sub> pipeline infrastructure. Adding to the preference to CO<sub>2</sub> EOR is the expectation of large supplies of surface captured (anthropogenic) CO<sub>2</sub> that may soon to come onto the market accompanied by the likelihood of decreased CO<sub>2</sub> prices. With lower cost CO<sub>2</sub>, the efficiency and economic challenges of CO<sub>2</sub> EOR are diminished. Less efficient CO<sub>2</sub> floods can lead to greater CO<sub>2</sub> retention and permanent storage and producing low or even carbon negative oil<sup>6</sup>.

EXHIBIT C-16 provides a flood geometry under development in a greenfield in Texas. The concept is to drill horizontal injectors near the base of the ROZ interval and utilize the buoyancy of CO<sub>2</sub> and the vertical permeability in the ROZ to produce from horizontal wells near the top of the ROZ or MPZ. The concept is dependent on the vertical permeability of the flooded section. It is a bit more challenged in the Texas fields than in the NM fields where the extra prolonged stage of tectonics in NM leading to better Kv/Kh ratios will prove an advantage. In an existing field with vertical MPZ producing wells, the need for the new horizontal wells in the MPZ can be eliminated as in the EMSU unit areas.

The above flood design is imperiled by waste water injection. The ROZ oil is residual to water flood will not move with the water. A compound is needed to change the oil properties to swell and change the surface tension of the oil to the rock. CO<sub>2</sub> is ideal and will fully clean the oil from the rock and allow movement to the pressure sinks. Enhanced reservoir pressure from waste water injection not only wastes pore space but it precludes effectiveness of the CO<sub>2</sub> process.

12. Available pore space for both waste water and carbon dioxide has reached alarming levels in recent years. Injection of waste water, by definition, creates over-pressured formations. Disposal formations are being carefully monitored for unwelcomed migration, levels of formation overpressure, and worries about exceeding formation parting pressures. Regional models are being developed for monitoring waste plumes and provide critical input and guidance for important decisions for the oil and gas regulators in many States. In the past ages when disposal volumes were limited, the problems were few but, in current times, the millions of barrels of mass that are being disposed, and often in local areas, are creating problems. Examples of the problems are induced earthquakes, well blowouts, and excessive drilling mud weights for drilling through over-pressured formations. The mineral rights involved have always had dominance over surface rights but this subject of large volume disposal into pore space is beginning to rewrite the legal landscape. I have termed this the emerging mineral and storage rights “skirmish” where disposal volume trespass is being claimed by minerals owners with nearby waste injections and, correspondingly, surface owners are beginning to demand compensation for injected and sequestered volumes.

CO<sub>2</sub> EOR occupies a very interesting space in this changing world of pore space and mineral

---

<sup>6</sup> Where the total CO<sub>2</sub> emissions from producing the oil are less than the CO<sub>2</sub> released from the combusted barrel

development. The incidental storage of CO<sub>2</sub> during CO<sub>2</sub> EOR projects has long been recognized and is now treated as one of the solutions for sequestration of industrially emitted and captured CO<sub>2</sub> emissions. The Infrastructure Investment and Jobs Act (2021) along with the Inflation Reduction Act (2022) were passed and made law in the last few years to include generous Federal Tax Credits (the so-called 45Q tax credits). These incentives were designed to encourage continued industrial development but with the growing public concerns of greenhouse gas (GhG) emission reductions. The incentives have led to carbon capture project planning throughout the U.S. The captured CO<sub>2</sub> will necessarily be in large volumes and can be either be disposed of in a fashion similar to waste water disposal or utilized to make low carbon oil in CO<sub>2</sub> EOR projects<sup>7</sup>. The 45Q credits recognize both methods and the projects are being planned. A growing number are being implemented in many States. Most of the capture projects are in a confidential planning stage but New Mexico is likely to see several CO<sub>2</sub> capture projects commissioned in the very near future. The State has some advantages over other regions. It has a network of CO<sub>2</sub> pipelines to help move the CO<sub>2</sub> from capture facilities to injection sites. The subject Eumont Units lie less than 20 miles from two of the CO<sub>2</sub> pipelines; one of which lies only eight miles to the east.

The waste injection of CO<sub>2</sub> has all of the issues that large volume waste water injection wells have. The Class VI Underground Injection Council rules developed by the EPA (Class VI) are more stringent than current rules for waste water Class II wells and were very carefully vetted 10 years ago. But both waste water and CO<sub>2</sub> disposal require large areas of leased or owned pore space. State regulators must be involved there since EPA does not have a mission to demand rights amalgamation or unitization.

Business-as-usual CO<sub>2</sub> EOR has been underway for many decades and includes large injection volumes but has not worried with pore space ownership. The CO<sub>2</sub> retained in the projects 1) occupies the produced oil space, 2) has been carefully surveilled since CO<sub>2</sub> is the largest cost to an EOR project, and 3) pressures are controlled. And under State guidance, CO<sub>2</sub> EOR has an exemplary safety record over four decades. If the coming CO<sub>2</sub> EOR projects take their CO<sub>2</sub> from surface capture sources, the projects can now have two more value propositions than just the oil produced: a) producing low carbon oil for meeting continuing energy demands and b) the formation retention of the captured CO<sub>2</sub> that is good for the emission reductions and environment. Those future projects need large reservoir volumes, much like possessed in the Eunice Monument South and South B units<sup>8</sup>. Adding the San Andres interval ROZ of >300 feet thickness within the unitized depth and area makes the target reservoirs for low carbon oil production and CO<sub>2</sub> storage two of the finest and world class reservoir targets.

This brings this testimony to consideration of best future use of the San Andres reservoir:

---

<sup>7</sup> Oil that is produced while CO<sub>2</sub> is stored making the net GhG emission lower than a conventionally produced one

<sup>8</sup> OOIP for Eunice Monument South and South B Units are 141 and 115 MMBbls respectively which can conceivably allow 50% of the oil pore space to accommodate the stored CO<sub>2</sub> (roughly 140 and 115 billion ft<sup>3</sup>) or 2.7 & 2.2 Billion metric tons)

CO<sub>2</sub> EOR or condemnation of mineral value by excessive disposal of waste water in zones with producible oil. As discussed above, the areas and formations with thick oil accumulations, whether depleted MPZs or ROZs, will be highly desired, good for energy supply, reduced emissions from industrial plants, and the NM environment.

13. Work subcontracted to Advanced Resources International (ARI) by the aforementioned ROZ research group at the University System contracted ARI to estimate the ROZ OIP targets. They assessed the total oil resource in 3 billion acres of greenfield ROZ resource. The 1) OIP resource and the 2) technically recoverable resource in only the greenfield ROZs in five selected Texas counties was estimated to be in excess of 150 and 16 billion barrels of oil, respectively (EXHIBIT C-17). The ROZ OIP resource in Lea County in New Mexico has recently been estimated to be well in excess of the largest Texas County in Texas (Gaines) at 45 billion barrels<sup>9</sup>. Facilitating CO<sub>2</sub> EOR in the New Mexico San Andres units could be a huge opportunity for severance taxes and CO<sub>2</sub> capture modification of critical industrial plants for low carbon emissions. The new age of carbon capture from industrial sites, as facilitated by the Federal tax credit is just part of the exciting opportunities. Availability of large volumes of CO<sub>2</sub> will allow low or carbon negative oil via a new threshold of economics for less efficient EOR projects, i.e., lower produced oil volumes per mcf of CO<sub>2</sub> injected.
14. CO<sub>2</sub> has been readily available in the Permian Basin region and operators have led the world in 1) developing CO<sub>2</sub> EOR recovery technologies, 2) the actual numbers of CO<sub>2</sub> floods, and 3) exploiting the ROZs. A new fourth consideration of CO<sub>2</sub> capture and storage has become another consideration and CO<sub>2</sub> EOR with its large areal footprint and associated and incidental CO<sub>2</sub> storage. This consideration of CO<sub>2</sub> storage is elevating the importance of both the brownfield and greenfield ROZ resources, first here in the Permian basin but also around the world.

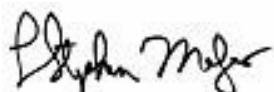
#### **Testimonial Conclusions**

15. One of the emerging modern tragedies in our oilfields today is the condemnation of the MPZ and, especially, ROZ oil recovery potential via waste water disposal. This is especially true today with the recent passage of the Inflation Reduction Act's 45Q tax credit enhancements. The lost oil is bad enough but the enormous potential for large volume CO<sub>2</sub> storage that would otherwise occur while producing the oil makes it even more heart-rending. CO<sub>2</sub> EOR is now well established as a proven large and permanent storage process for emission captured CO<sub>2</sub>. Large reservoirs are needed for the storage and the unitized, thick and laterally continuous ROZs are ideally suited for the storage. Disposal water injected into the ROZ reservoirs is effectively condemning them for oil exploitation and CO<sub>2</sub> storage.

---

<sup>9</sup> Personal communication – V. Kuuskraa, Advanced Resources International Corp

16. The public data and referenced EXHIBITS illustrate that the concept of producing ROZs beneath existing oil fields is a demonstrated, proven process and proven in over 20 different San Andres oilfields in the Permian Basin. This testimony and others amply demonstrate the existence of a thick oil-bearing zone below the MPZ identified as the EMSU San Andres ROZ.
17. I understand that this Self-Affirmed Statement will be used as written testimony in this case. I affirm that my testimony above is true and correct and is made under penalty of perjury under the laws of the State of New Mexico. My testimony is made as of the date identified next to my signature below.
18. **The evidence from the cores taken at depth in the San Andres clearly demonstrates a residual oil zone of at least 250' beneath the two EMSU units.** I believe the continued large volume water disposal within the unitized San Andres formation at the EMSU has seriously damaged the ROZ and MPZ oil recovery there. The vertical permeability profile due to the Grayburg and San Andres Kv/Kh ratios, presence of collapse breccias and vertical conductive fractures causes vertical migration. The CO<sub>2</sub> storage potential is being eliminated for a huge portion of the Unit. Any further injection will extend the affected area to the entire Unit and even into the Grayburg MPZ and possibly the adjoining ROZ greenfields. The broader issue of allowing water disposal into San Andres greenfield ROZ regions should be re-considered as well.



---

Laurence Stephen Melzer, July 31, 2024

I understand this Self-Affirmed Statement will be used as written testimony in this case. I affirm that my testimony above is true and correct and is made under penalty of perjury under the laws of the State of New Mexico. My testimony is made as of the date next to my signature below.

A handwritten signature in black ink, appearing to read "Laurence Stephen Melzer", written over a horizontal line.

Laurence Stephen Melzer

Date: August 21, 2024



## RESUME FOR L. STEPHEN MELZER

(432) 682-7664 (wk)

e-mail: melzerls@aol.com

Texas A&M University: BS, Geological Engineering (1968)

Purdue University: MSE, Civil Engineering/Rock Mechanics (1969)

Registered Professional Engineer -Texas (#46859)

Member, Society of Petroleum Engineers and American Association of Petroleum Geologists

### WORK EXPERIENCE SUMMARY

Mr. Melzer combines his forty years of technical oil and gas industry experience with extensive familiarity with the design, project evaluation, regulatory environment, and business of waterfloods and enhanced oil recovery projects. This background involves advising U.S. and International organizations on enhanced oil recovery, carbon capture and storage, and private clients on business strategies. He assists clients and regulators with evolving policy involving CO<sub>2</sub> Enhanced Oil Recovery and utilization of CO<sub>2</sub> for geologic storage. He also conducts reservoir characterization, engineering, and project planning studies on oil and gas projects and has served on the Texas Governor's Panel for the FutureGen project. His very recent work has been focused on advancing the understanding of residual oil zones, their origins, properties and amenability to EOR recovery with its associated CO<sub>2</sub> storage. For the past five years he has taught courses with several large independent oil companies and coauthored key reports for the National Petroleum Council and National Coal Council. He has consulted on a variety of projects and initiatives which include the following sponsors: Shell International Exploration and Production, Inc., Pioneer Natural Resources, Exxon/Mobil, Denbury Resources, Kinder Morgan Energy Partners, L.P., Great Plains Institute, Linde/Praxair Corporation, Citation Oil and Gas, numerous independent oil and gas companies, the Interstate Oil and Gas Compact Commission, The Plains CO<sub>2</sub> Reduction Partnership, The Midwest Geological Sequestration Consortium, The University of Texas System, The University of Wyoming's Enhanced Oil Recovery Institute, the National Research Center for Coal and Energy, US Army, US Air Force, U.S. Dept. of Energy, and the Defense Advanced Research Projects Agency. Noteworthy recent projects include:

- Teaching multi-day short courses on CO<sub>2</sub> EOR for Denbury Resources, Occidental and the CO<sub>2</sub> Conference in Midland, TX
- Acting as Principal Investigator for three large publicly sponsored research projects investigating the origins, distribution, and flood response of residual oil zones (ROZs) and recruiting a multidisciplinary team for the effort.
- Directing the 28 long-running series of annual CO<sub>2</sub> Flooding Conferences in Midland, Texas attended by all of the leading CO<sub>2</sub> flooding professionals ([www.CO2Conference.net](http://www.CO2Conference.net)),
- Research on the newly understood issues of large volume water injection and its analog to deep saline formation, large volume CO<sub>2</sub> injection (CCS) projects.
- Planning and directing the 18 CO<sub>2</sub> Shortcourses (the most recently held in December 2022 and entitled "Carbon Capture and Geological Storage; Preserving Sound Practices in the Field),
- Organizing and teaching a CO<sub>2</sub> School, a four-day immersion in all aspects of CO<sub>2</sub> flooding with modules related to CO<sub>2</sub> storage.
- Contributing Author to the National Petroleum Council's 2018 report on Petroleum, the Dual Challenge and the Interstate Oil and Gas Compact Commission's 2010 report entitled "A Policy, Legal, and Regulatory Evaluation of the Feasibility of a National Pipeline Infrastructure for the Transport and Storage of Carbon Dioxide,"

- Co-Chairing the University of Texas School of Law's Continuing Education Conference on "Carbon and Climate Change" in Austin, Texas (February 3-4, 2009),
- Chairing the Carbon Sequestration Development and Finance Summit in Houston, Texas (July 11-13, 2007),
- Keynote Speaker for Enhanced Oil Recovery Institute's (Wyoming) CO<sub>2</sub> related events (May 2009, July 2012, and July 2022).
- Directing the full-day pre-conference seminar and coauthoring three papers at the 2009 SPE International Conference on CO<sub>2</sub> Capture, Storage, & Utilization, San Diego, CA, Nov 2-4, 2009
- Conducting the short course entitled "EOR and the Expanding Field of CO<sub>2</sub> Flooding" in Association with the 2006 AAPG National Convention, April 8, 2006, Houston, Texas,
- Contributing Author to the Interstate Oil and Gas Compact Commission 2005 report entitled "A Regulatory Framework for Carbon Capture and Storage (CCS),"
- Authoring the CO<sub>2</sub> EOR portions of the Clean and Diversified Energy Advisory Committee of the Western Governors Association 2006 report on Clean Energy, A Strong Economy and a Healthy Environment,
- Chairing the International Conference on Carbon Sequestration for the Oil, Gas and Power Industry – London, England, June 2001,
- Conduct of numerous oil and gas field resource evaluations including CO<sub>2</sub> flooding resource estimations, waterflood unitization studies, CO<sub>2</sub> and waterflood design reports, drill site recommendations, oil and gas leasing, and oil field operations;
- Participation in the design, conduct, and surveillance of the Pioneer Natural Resources Spraberry CO<sub>2</sub> Pilot Program at the E. T. O'Daniel Lease in Midland County, Texas,
- Planning and directing a Department of Energy Workshop on Carbonate Reservoirs and Pioneer Natural Resource Corporation's Spraberry Symposium,
- Formulating the strategic plans and economic modeling for a \$800 million helium and CO<sub>2</sub> field project with Ridgeway Petroleum of Calgary, Alberta Canada,
- Planning and directing a shallow offshore drilling, logging, and seismic project to develop insights on the nuclear craters at the Enewetak Atoll in the Marshall Islands of the Pacific Ocean, and
- Conducting a detailed hydrologic modeling study of a carbonate aquifer in Kentucky for the U.S. Army Waterways Experiment Station, Vicksburg, MS.

For the past ten years, Mr. Melzer has provided enhanced oil recovery consulting services for the oil and gas industry. From his extensive familiarity with a large percentage of waterfloods and a majority of the CO<sub>2</sub> floods in the Permian Basin, he has helped companies redefine their EOR targets to include vertical expansions to transition and residual oil zones and evaluate and select analogs for forecasting oil response. Prior to forming his consulting practice, he was the initial Director of the Petroleum Industry Alliance, a part of the University of Texas System and located at the Center for Energy and Economic Diversification between Midland and Odessa, Texas. His responsibilities included defining and directing all oil and gas research efforts, defining and directing area wide technology transfer activities, and assisting with economic development in the Permian Basin area. His organization also represented and assisted the oil and gas professionals and their companies within the Permian Basin in their dealings with Federal and State research and regulatory agencies.

Mr. Melzer was formerly a Department Manager and Senior Geotechnical Engineer for Science Applications International Corporation, a large consulting firm headquartered in San Diego, California. He headed the Midland, Texas office for SAIC from 1978 until October 1992.

Mr. Melzer has been actively engaged in oil and gas exploration and development through a family-owned business, Melzer Exploration Company. The partnership, formed with

his father in 1978, has invested in more than 85 successful oil and gas wells. Prior to accepting the post at the Center for Energy and Economic Diversification, he supervised drilling and production operations in over twenty-five company-operated wells.

## **SPECIFIC PROFESSIONAL EXPERIENCE**

### **Melzer Consulting (May 1997 to Present)**

Consultant, Midland, Tx. Mr. Melzer performs consulting services for a variety of commercial energy companies, non-governmental organizations and associations. His clients have included Shell International Exploration and Production Inc., Eastman Chemical Company, KinderMorgan CO<sub>2</sub> Company, Praxair, Inc., Plains CO<sub>2</sub> Reduction Partnership, Mobil Exploration and Producing, U.S., Inc., PetroSource Carbon Company, Pioneer Natural Resources, Colorado Interstate Gas (El Paso Corporation), The University of Texas of the Permian Basin, Permian Basin Petroleum Association, Illinois Geological Survey, and others. The work includes providing background materials and advising clients of business strategies related to CO<sub>2</sub> EOR and CCS, conducting economic evaluations of State and Federal policy matters, CO<sub>2</sub> market reports, water and CO<sub>2</sub> flood project economic projections, and conduct of shortcourses and seminars on CO<sub>2</sub> flooding.

### **Center for Energy and Economic Diversification (Oct 1992 - May 1997)**

Director, Petroleum Industry Alliance - Midland, Texas. In October of 1992, Mr. Melzer was named to be the initial Director of the Center for Energy & Economic Diversification/Petroleum Industry Alliance. The organization is a part of the University of Texas System and represents a cooperative government/industry alliance with startup funding from the University of Texas Lands and the University of Texas of the Permian Basin. Mr. Melzer was instrumental in identifying the need and formulating the concept of the Petroleum Industry Alliance. Mr. Melzer is the director of the annual CO<sub>2</sub> Flooding Conference in Midland and continues to perform those duties for the Petroleum Industry Alliance.

### **Melzer Exploration Company (1978 to Present)**

Partner and Co-owner. Mr. Melzer formed a family partnership with his father, Mr. Larry S. Melzer, in May of 1978 for the purpose of exploring for and developing oil and gas properties. He oversaw the generation of prospects for in-house drilling and reviewed other prospects for participation recommendation to an investor group. The Company does not currently generate prospects nor operate wells but remains active in investing in new prospects for drilling.

### **Science Applications International Corporation (1978 to Oct 1992)**

Department Manager and Senior Geotechnical Engineer - Midland, TX. Managed four-person office in southwest Texas performing geotechnical studies and analyses. Provided site characterization capabilities to the DOD for the execution of field tests including a multi-million dollar field test program in a very specific geological environment at Ft. Knox, KY. Also planned and provided cost estimates for two oil industry/Department of Energy cost share programs for enhanced oil recovery field projects, and performed drilling and completion of wells at the ASARCO and US Bureau of Mines in-situ copper leaching pilot cost share project near Casa Grande, Az.

### **Air Force Weapons Laboratory, Kirtland AFB (Albuquerque), NM (1969-1978)**

Active Duty Air Force Project Officer and Civil Service Research Engineer (GS-13). Developed airblast and ground shock weapon effects test requirements, formulated test site selection criteria, performed test site selection, and was program manager for material property determination for use in theoretical calculations of conventional and nuclear weapon effects. Conducted studies of soil and rock response to blast loadings in a wide variety of soil and rock types. Was test director for large, multimillion dollar high explosive test program code-named MIDDLE GUST located in southeastern Colorado.

### **CURRENT AFFILIATIONS**

Mr. Melzer is the past president of the Texas Carbon and Capture and Storage Association based out of Austin, Texas. He is the immediate past president of the Applied Petroleum Technology Academy, a Midland based technology training non-profit corporation, and a member of the City of Midland's Convention Center Advisory Board. He is an active member in the Society of Petroleum Engineers, American Association of Petroleum Geologists, West Texas Geological Society, and the Society for Independent Professional Earth Scientists.

### **RECENT AWARDS**

Mr. Melzer was recently honored with 2023 Midland College Buno Hanson Environmental Excellence award and the Plains CO<sub>2</sub> Reduction Partnership Pioneer Award recognizing efforts in CO<sub>2</sub> Sequestration. He was also recognized and received the 2007 Hearst Energy Award for Technology in the Oil & Gas Industry. In 2004 he was given the Regional Service Award in the Southwestern North America Region of the Society of Petroleum Engineering in recognition of his significant industry publications, his time and effort in developing, directing and continuing to improve the Permian Basin CO<sub>2</sub> Conference and being instrumental in its success.

## PUBLICATIONS (Page 1)

### L. Stephen Melzer

"The San Andres Play: Observations and Challenges in Horizontal Wells on the Central Basin Platform, Permian Basin," Alimahomed, F., Melzer, L.S. et al, SPE-189865-MS, Presented at the SPE Hydraulic Fracturing Technology Conf, The Woodlands, TX, USA, 23-25 January 2018

ROZ Science. Activity Updates on Horizontal Depressuring the San Andres Formation and ROZ EOR, a Seminar at the 2017 CO2 and ROZ Conference, Dec 2017, Melzer L.S. (editor and contributor), Midland Tx, [www.CO2Conference.net](http://www.CO2Conference.net)

"Quantifying CO<sub>2</sub> Storage Efficiency Factors in Hydrocarbon Reservoirs: A Detailed Look at CO<sub>2</sub> Enhanced Oil Recovery," Peck, W.D., Nicholas A. Azzolina, N.A. Melzer, L.S. (Dec 2017), et al, International Journal of Greenhouse Gas Control, <https://doi.org/10.1016/j.ijggc.2017.12.005>

Identifying and Developing Technology for Enabling Small Producers to Pursue the Residual Oil Zone (ROZ) Fairways in the Permian Basin San Andres Formation, Coauthor with Trentham, R.C. & Vance, D. (2016) Research Partnership to Secure Energy for America and U.S. Dept of Energy Final Report, [www.netl.doe.gov/file%20library/research/oil-gas/10123-17-final-report.pdf](http://www.netl.doe.gov/file%20library/research/oil-gas/10123-17-final-report.pdf)

Using Next Generation" CO<sub>2</sub> EOR Technologies to Optimize the Residual Oil Zone CO<sub>2</sub> Flood at the Goldsmith-Landreth Unit, Ector County, Texas, U.S. DOE Project, Award # DE-0005889, Coauthor with Trentham, R.C., Mr. Vello Kuuskraa, V. & Koperna, G. (2016) , U.S. Dept of Energy Report <http://www.netl.doe.gov/File%20Library/Research/Oil-Gas/enhanced%20oil%20recovery/DE-FE0005889-Final-Report.pdf>

"Origins, Processes and Exploitation of Residual Oil Zones," (Director and Contributor), Seminar conducted at the 2015 CO<sub>2</sub> Conference, Dec 9, 2015 ([www.CO2Conference.net](http://www.CO2Conference.net))

Produced Water Management for CO<sub>2</sub> EOR and Unconventional Plays, Melzer, L.S. (editor), Applied Petroleum Technology Academy Shortcourse #17 on Carbon Dioxide Flooding, Presented at the Annual CO<sub>2</sub> Flooding Conference, Midland, Tx, December 10, 2014.

Technical Challenges in the Conversion of CO<sub>2</sub>-EOR Projects to CO<sub>2</sub> Storage Projects, Report Prepared for the CSLF Technical Group by the CSLF Task Force on Technical Challenges in the Transition from CO<sub>2</sub>-EOR to CCS, Stefan Bachu, Alberta Innovates; Paulo Roberto da Motta Pires; Mingyuan Li; Francisco Guzmán; Lars Ingolf Eide; Ahmed Aleidan, Saudi Aramco; Mark Ackiewicz, U.S. DOE/NETL, Stephen Melzer. Melzer Consulting Sep 2013, [http://www.csforum.org/publications/documents/CO2-EORtoCCS\\_FinalReport.pdf](http://www.csforum.org/publications/documents/CO2-EORtoCCS_FinalReport.pdf)

Surveillance and Monitoring of CO<sub>2</sub> Injection Projects, Melzer, L.S. (editor), Applied Petroleum Technology Academy Shortcourse #16 on Carbon Dioxide Flooding, Presented at the Annual CO<sub>2</sub> Flooding Conference, Midland, Tx, December 11, 2013

Member of National Coal Council Study Task Force and coauthor of Chapter 4: Enhanced Oil Recovery Technology in NCC Report entitled Harnessing Coal's Carbon Content to Advance the Economy, Environment, and Energy Security, Nat'l Coal Council, 6-22,12, [http://www.nationalcoalcouncil.org/reports/07-10-12-NCC\\_Harnessing\\_Coals\\_Carbon\\_Content\\_to\\_Advance\\_Economy\\_Environment\\_EnergySecurity.pdf](http://www.nationalcoalcouncil.org/reports/07-10-12-NCC_Harnessing_Coals_Carbon_Content_to_Advance_Economy_Environment_EnergySecurity.pdf)

Member of On-shore Oil Resource Committee, National Petroleum Council & coauthor of Topic Paper #1-5 entitled "Conventional Onshore Oil Including Enhanced Oil Recovery," dtd 9-15-11, Nat'l Petr Council, [http://www.npc.org/Prudent\\_Development-Topic\\_Papers/1-5\\_Onshore\\_Conventional\\_Oil\\_Incl\\_EOR\\_Paper.pdf](http://www.npc.org/Prudent_Development-Topic_Papers/1-5_Onshore_Conventional_Oil_Incl_EOR_Paper.pdf)

(Coauthor) A Policy, Legal, and Regulatory Evaluation of the Feasibility of a National Pipeline Infrastructure for the Transport and Storage of Carbon Dioxide, Interstate Oil and Gas Compact Commission Rpt dtd 12/31/11.

**PUBLICATIONS (Cont'd)**

**L. Stephen Melzer**

**PAGE 2**

"The Emergence of Residual Oil Zones, Price, and CO<sub>2</sub> Factors Usher in a New Day for CO<sub>2</sub> EOR," Prepared for *Cryogas International*, May '11 - CO<sub>2</sub> Edition

([http://www.cryogas-digital.com/cryogas-comp/2011105c?sub\\_id=ghoALiFRqsE5&folio=30#pg32](http://www.cryogas-digital.com/cryogas-comp/2011105c?sub_id=ghoALiFRqsE5&folio=30#pg32))

"The Excitement In Oil And Gas: Two Ongoing Revolutions," Prepared for *Cryogas International*, March '11 - Oil and Gas Edition ([http://www.cryogas-digital.com/cryogas-comp/2011104c?sub\\_id=ghoALiFRqsE5&folio=22#pg24](http://www.cryogas-digital.com/cryogas-comp/2011104c?sub_id=ghoALiFRqsE5&folio=22#pg24))

"Residual Oil Zones, CO<sub>2</sub> EOR and the Environment: A Model For New Oil Reserve Potential While Offering Opportunity For Significant Carbon Emission Reductions," *American Oil & Gas Reporter* Feb '11, pp 104-113.

GCCSI (2011), (Coauthor) Bridging the Commercial Gap for Carbon Capture and Storage, Global Carbon Capture and Storage Institute July 2011, <http://www.globalccsinstitute.com/publications/bridging-commercial-gap-carbon-capture-and-storage>

A Policy, Legal, and Regulatory Evaluation of the Feasibility of a National Pipeline Infrastructure for the Transport and Storage of Carbon Dioxide, Interstate Oil and Gas Compact Commission Rpt dtd 12/31/11.

Optimization Of CO<sub>2</sub> Storage In CO<sub>2</sub> Enhanced Oil Recovery Projects, Prepared w/ Advanced Resources International, Inc. for: Department of Energy & Climate Change (DECC), Office of Carbon Capture & Storage, Nov 30, 2010 (<http://www.adv-res.com/pdf/1006-optimization-of-co2-storage-in-co2-enhanced-oil-re.pdf>)

"CO<sub>2</sub> EOR: A Model for Significant Carbon Reductions," w/ C. Michael Ming (coauthor), Paper Presented at the Symp on the Role of EOR in Accelerating the Deployment of CCS, July 23, 2010, Massachusetts Institute of Technology. <https://rfflibrary.wordpress.com/2011/05/25/role-of-enhanced-oil-recovery-in-accelerating-the-deployment-of-carbon-capture-and-sequestration/>

"Permian Basin Key to Future CO<sub>2</sub> EOR," *American Oil and Gas Reporter*, Oct 2010, pp. 144-147.

"Energy Angst and the Concept of Carbon Capture and Storage," Article Prepared for and published in the *CryoGas International* Periodical, V 46, No. 5, May 2008, pp 24-26.

CO<sub>2</sub> Injection in Subsurface Reservoirs: Geological Parameters Affecting CO<sub>2</sub> EOR and CO<sub>2</sub> Storage, Melzer, L.S. (editor), Center for Energy and Economic Diversification CO<sub>2</sub> Short Course #14, Presented at the Annual CO<sub>2</sub> Flooding Conference, Midland, Tx, December 5, 2007.

CO<sub>2</sub> for EOR May Be Enabling Pathway to Sequestration, Article Prepared for and published in the *Natural Gas & Electricity* Periodical, DOI 10.1002/gas, June 2007, pp 22-27.

CO<sub>2</sub> Sourcing for Enhanced Oil Recovery, Melzer, L.S. (editor), Center for Energy and Economic Diversification Short Course #13 on Carbon Dioxide Flooding, Presented at the Annual CO<sub>2</sub> Flooding Conference, Midland, Tx, December 6, 2006.

"The Origin and Resource Potential of Residual Oil Zones," SPE paper 102964, w/ G.J. Koperna and V.A. Kuuskraa, presented at the SPE Annual Technical Conference and Exhibition, San Antonio, Tx Sept 24-27, 2006.

"Recovery of Oil Resources from the Residual and Transitional Oil Zones of the Permian Basin", SPE 102972, w/ G.J. Koperna and V.A. Kuuskraa presented at the SPE Annual Technical Conference and Exhibition, San Antonio, TX, Sept 24-27, 2006.

**PUBLICATIONS (Cont'd)**

**L. Stephen Melzer**

**PAGE 3**

Stranded Oil in the Residual Zone, U.S. Department of Energy Report, February 2006.

CO<sub>2</sub> Flood Surveillance and Monitoring, Melzer, L.S. (editor), Center for Energy and Economic Diversification Short Course #4A on Carbon Dioxide Flooding, Presented at the Annual CO<sub>2</sub> Flooding Conference, Midland, Tx, December 2004.

Health and Safety of CO<sub>2</sub> Operations, Melzer, L.S. and Young, P. (editor), Center for Energy and Economic Diversification Short Course #4A on Carbon Dioxide Flooding, Presented at the Annual CO<sub>2</sub> Flooding Conference, Midland, Tx, December 2004.

"Carbon Dioxide's Growing Use in Enhanced Oil Recovery," CryoGas International Magazine, Vol. 42, No. 8, Aug/Sep 2004, pp 48-57.

"Experiences Gained for CO<sub>2</sub> Capture, Transportation and Geologic Storage from the 30-year History of CO<sub>2</sub> Flooding in the Permian Basin," w/ Stevens, S.H. (Advanced Resources International), Presented at the GHGT-7 International Conference, Vancouver, Canada, Sep 2004.

"McElmo Dome and St. Johns Natural CO<sub>2</sub> Deposits: Analogs for Geologic Sequestration," w/ Scott H. Stevens - Advanced Resources International, Inc. and Charles E. Fox, Kinder Morgan CO<sub>2</sub> Company, LP, Presented at the GHGT-5 International Conference, Kyoto, Japan, Oct 2003

"Oxy Permian's Cogdell Unit CO<sub>2</sub> Flood Responds Rapidly to CO<sub>2</sub> Injection," with Pennell, S., World Oil June 2003, pp. 60-64.

"An Updated Look At The Potential For Carbon Dioxide Flooding Near The Waste Isolation Pilot Plant, Eddy And Lea Counties, New Mexico," Washington TRU Solutions, LLC Carlsbad, NM Report Dated June 15, 2003.

Wellbore Management in CO<sub>2</sub> Floods, Kiker, R.D. and Melzer, L.S. (editors), Center for Energy and Economic Diversification Short Course #11 on Carbon Dioxide Oil Flooding, December 2002.

Reservoir Simulation and Modeling for CO<sub>2</sub> Flooding, Melzer, L.S. (editor), et al, Center for Energy and Economic Diversification Short Course #10 on Carbon Dioxide Flooding, December 2001.

"The Permian Basin CO<sub>2</sub> Sequestration Model and Ridgeway Petroleum's St. Johns Project", Paper Presented at the International Conference on Carbon Sequestration for the Oil, Gas and Power Industry, June 27-28, 2001, London, England.

Issues for Beginning CO<sub>2</sub> Flooders, Melzer, L.S. (editor), et al, Center for Energy and Economic Diversification Short Course #9 on Carbon Dioxide Oil Flooding, December 2000.

"Evaluation of the Flood Potential of the South House (Blinbry) field, Lea County, New Mexico: Data Acquisition and Final Analysis Report," Melzer, L.S., U.S. Department of Energy Grant #DE-FG-99BC-15249, Dec 2000.

CO<sub>2</sub> Flooding: Sandstones vs. Carbonate Reservoirs, Melzer, L.S. (editor), et al, Center for Energy and Economic Diversification Short Course #8 on Carbon Dioxide Oil Flooding, December 1999.

CO<sub>2</sub> Facilities and Plants, Melzer, L.S. (editor), et al, Center for Energy and Economic Diversification Short Course #7 on Carbon Dioxide Oil Flooding, December 1998.

CO<sub>2</sub> Measurements and Metering, Melzer, L.S. (editor), et al, Center for Energy and Economic Diversification Short Course #6 on Carbon Dioxide Oil Flooding, December 1997.

**PUBLICATIONS (Cont'd)**

**L. Stephen Melzer**

**PAGE 4**

"Petroleum Applications of Game Theoretics: Issues in Forming a Typical Modern Flood (Unitization)," w/ Hodges, P.F., Stiles, L.H., and Andrews, M. (1997), UT Permian Basin's Center for Energy and Economic Diversification Research Report, April 1997.

"Recent Studies of the Status of Unitization in the Permian Basin Regions of New Mexico and Texas," w/ Stiles, L.F. (1997), UT Permian Basin's Center for Energy and Economic Diversification Research Report, May 1997.

How to Put Together a CO<sub>2</sub> Flood, Melzer, L.S. (editor), et al, Center for Energy and Economic Diversification Short Course #5 on Carbon Dioxide Oil Flooding, December 1996.

"Permian Basin Drives CO<sub>2</sub> Technology," with Stiles, L.H., American Oil and Gas Reporter, Permian Basin Oil Show Program Edition, Vol 39, No. 10, Oct 1996, pp. 149-152.

How CO<sub>2</sub> Flood Surveillance Helps Assure a Successful EOR Program, Melzer, L.S. (editor), et al, Center for Energy and Economic Diversification Short Course #4 on Carbon Dioxide Oil Flooding, May 1996.

Improving Production in Shallow Shelf Carbonates (Class 2) Reservoirs - A Workshop Sponsored by the US Dept of Energy and BDM Oklahoma Inc., L.S. Melzer (editor), Midland, TX, May 15, 1996

Equipping and Day-to-Day Operations of a CO<sub>2</sub> Flood, Melzer, L.S. (editor), et al, Center for Energy and Economic Diversification Short Course #3 on Carbon Dioxide Oil Flooding, December 1995.

"Alliances Cut Risks For CO<sub>2</sub> Projects," with Stiles, L.H., American Oil and Gas Reporter, Nov 1995, pp. 37-43.

Is My Field a Candidate for CO<sub>2</sub> Flooding?, Melzer, L.S. (editor), et al, Center for Energy and Economic Diversification Short Course #2 on Carbon Dioxide Oil Flooding, September 1995.

"Financing Options Lower Risk for CO<sub>2</sub> Miscible Injection," with Stiles, L.H., American Oil and Gas Reporter, Sept 1995, pp.81-87.

Making Money on CO<sub>2</sub> Flooding...Some Innovative Development Concepts for Independents..., Melzer, L.S. (editor), et al, Center for Energy and Economic Diversification Short Course #1 on Carbon Dioxide Oil Flooding, May and July (repeat) 1995.

"A Proposed Energy Mission for: THE CENTER FOR ENERGY AND ECONOMIC DIVERSIFICATION: DOE/Industry Cost Shares," A White Paper prepared for the University of Texas System, July 1992.

Laboratory Rock Testing and Hydrologic Calculations to Support the Underground Technology Program," w/ Chitty, D.E. and Blouin, S.E. , DNA-TR-96-10, Defense Special Weapons Agency, Alexandria, VA, April 1998.

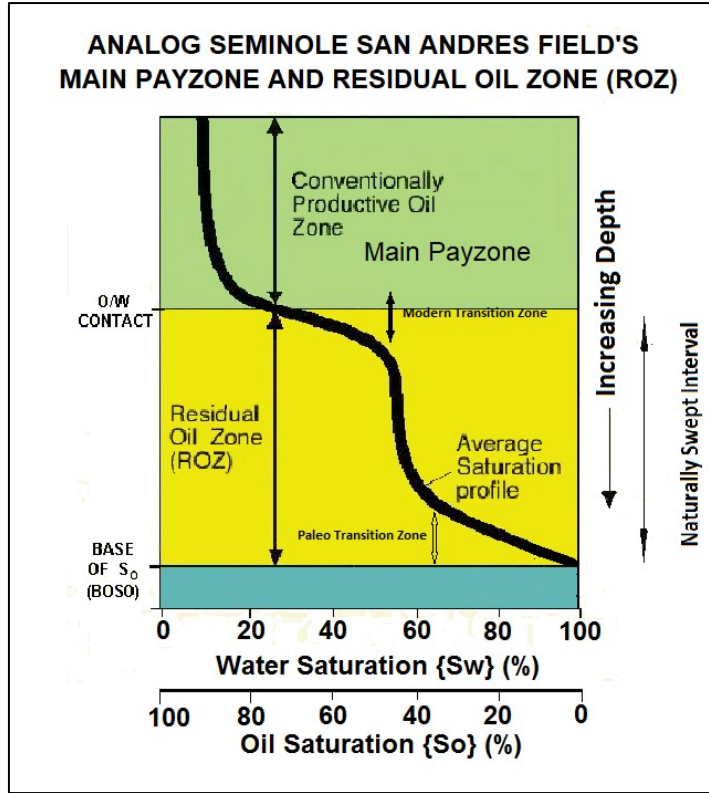
"Effects of Hydrologic Pumping of the Underground Technology Program Access Adit on the Mechanical Properties of Rock," Technical Report for the US Army Waterways Experiment Station, Vicksburg, MS., Jan 1995

"Test Design Geotechnical Report - Underground Technology Program (UTP), Ft. Knox, Kentucky," Defense Nuclear Agency Report DNA-TR-92-142, January 1993.

"Geotechnical Design Summary Report for the Underground Technology Program (UTP), Ft. Knox, Kentucky," w/ Lachel, D., Defense Nuclear Agency Report, Lachel & Associates, Golden Colorado, Sep 91.



EXHIBIT C-1



## EXHIBIT C-2

### How is a Residual Oil Zone Defined?

A ROZ is often defined as that interval beneath the main pay interval (MPZ) within an oil field where water production exceeds 85%\* during the primary phase of production

That depth where the ROZ begins is now defined to be equal to the historically defined producing oil/water contact (POWC)

Almost always in the Permian Basin's San Andres formation, the ROZ extends several hundreds of feet below the POWC and contains a huge oil resource that is immobile under primary or secondary (water flood) recovery

*\* Might also be 100% or a lower percentage – is dependent on the unit's defined operating plan*

# EXHIBIT C-3

## Log Evidence of ROZs and Other Diagnostic Tools for Discriminating MNWs\* of San Andres ROZs\* from MPZs\* and Non Oil Bearing Intervals

	PROCESS/TOOLS	DIAGNOSTIC	SPECIFIC EVIDENCE	CLASSIC INTERPRETATION	ROZ INTERPRETATION	FURTHER EXPLANATION
1	ROZ Specific Diagenesis as opposed to Burial Stage Diagenetic Processes and due to MNW's* pore volume sweep in the presence of oil**					
1A	Log Manifestations	Logging - 1	Bow Shape Porosity Character	Normal Depositional Explanation	Porosity enhancement due to pervasive dolomitization diagenesis	Peak Porosity represents best original porosity zone and maximum pore volume sweep; diagenesis spreads vertically up & down from there
		Logging - 2	Separation of Sonic Porosity & Density Porosity Logs	Secondary Porosity	Secondary Porosity due to Pervasive Dolomitization in ROZ interval	The late stage dolomitization process redistributes the rock matrix into vug porosity types
		Logging - 3	3-3.2 PE Log values for thick depth intervals	Depositional or burial stage Reflux Dolomitization	Late Stage Dolomitization due to microbial alternation of disseminated anhydrite to calcite to dolomite	San Andres is a three mineral formation - the anhydrite and calcite are converted into dolomite by microbial processes - anhydrite nodules may remain
		Logging - 4	Rw values different than MPZ	Not unusual / No significance	ROZ water chemistry less saline & sulfate rich than MPZ	Rw is different because the meteoric derived sweep is composed of lower salinity water
		Logging - 5	So > 30% in calculations	Possibly productive	ROZs are oil wet and values are residual to MNW*	Rw is different because the meteoric water derived sweep is composed of lower salinity water (mixed water zones)
		Logging - 5	Different M an N than MP needed	Not unusual / No significance	Rock fabric destructive dolomitization in ROZ only	Rocks have undergone a second (late stage) diagenetic event
		Logging - 6	Excellent and Laterally Correlatable Porosity	Not unusual / No significance	Shallow Shelf (Good Reservoir) Cycles + Sweep associated dolomitization	Thicker, laterally correlatable shallow water cycles usually capped by sabkha anhydrites, often bottomed by deeper marine wackestones (source rocks?)
	Logging - 7	Feaux Mobile Oil	set casing	Oil wet ROZs can have appearance of producible, mobile oil	Pervasive dolomitization, 30-40% residual oil, variable Rws make Archies calculations difficult	
1B	Core Observation & Testing Clues	Core Examination 1	Leached/recrystallized molds	Not unusual / No significance	Recrystallization and Leaching during MNW*	Recrystallization of fossil structure into casts
		Core Examination 2	Sulfur Crystals	Diagenesis - no interpretation	Free sulfur presence likely due to conversion of anhydrite to calcite (anaerobic SRBs)	Conversion by Sulfate reducing bacteria resulting in free sulfur
		Core Testing 3	So Values Ranging from 5%-20%	Loss of mobile oil due from in-situ pressure to lab	Flushed mobile oil - all MNW* residual oil	Mixed wet MPZs altered to oil wet ROZs and preserved Sorw saturations of 30-40% then degassed when brought to the surface and lab yielding 5-30% So values
		Core Testing 4	Matrix Densities of 2.8 gpcc	Early stage & burial stage diagenesis to dolomite	Early and burial diagenesis to dolomite with a significant overprint of late stage diagenesis	Microbial converted anhydrite (2.97 gpcc) and Mg-rich water sweep calcite (2.71) to dolomite (2.81) dominated matrix
1C	Mud Logging Clues	Mud Logging - 1	Cut in samples	Transition Zone / MPZ Remnant	Oil saturation present	Residual Oil Saturation is present
		Mud Logging - 2	Dull gold fluorescence in samples	Transition Zone / MPZ Remnant	"Water washed" oil	Indicative of Mother Nature's Waterflood. Removal of mobile oil
		Mud Logging - 3	Odor in samples	Transition Zone / MPZ Remnant	Oil saturation present	Indicative of residual oil remaining from Mother Nature's Waterflood
		Mud Logging - 4	Vertically decaying gas show	Transition Zone / MPZ Remnant	ROZ interval with less Pore Volume Sweep	Significant Lateral Sweep of MNWs* removes light ends and fluorescing components in the residual oils
		Mud Logging - 5	"Free" Sulfur crystals	No significance	Suggests MNW* flushing at top or base of ROZ	Result of activity of Sulfate Reducing Bacteria. Indicates Meteoric Derived Flushing.

\* MNW = Mother Nature's Waterflood, ROZs = Residual Oil Zones, MPZs = Main Payzones

\*\* All sediments and rocks undergo diagenetic changes when subject to burial. The ROZ diagenesis covered here is consists of an "overlay "and furtherance to those rock changing processes. The overlaid diagenesis requires the nutrients (oil) for the microbial induced changes to the rock and indirectly demonstrates the presence of residual oil

**EXHIBIT C-4**

**ON-GOING ROZ CO<sub>2</sub> EOR PROJECTS  
IN THE PERMIAN BASIN REGION OF THE U.S.**

*Melzer Consulting*  
as of Jan 2022

Type and operator	Field	State	County	Top MPZ		Lithology	MPZ Start date	MPZ Start Date	ROZ Start Date	ROZ Well Spacing (acres)	Strategy
				Depth, (ft)	Pay zone						
1	CapturePoint	Tex	Gaines	5,400	San Andres	Dolo.		1/13	1/13		Commingle
2	CapturePoint	Tex	Yoakum	4,900	San Andres	Dolo.	12/12	12/12	2012		Deepen&Drill
3	Fasken	Tex.	Gaines	5,500	San Andres	Dolo.	7/86	7/86	8/09		Commingle
4	Kinder Morgan CO2 Co	Tex.	Ector	4,200	San Andres	Dolo.	8/09	8/09	8/09	40	Commingle
5	Kinder Morgan CO2 Co	Tex.	Gaines	n/a	San Andres	Dolo.		n/a	11/14		Green Field ROZ
6	Kinder Morgan CO2 Co	Tex.	Gaines	n/a	San Andres	Dolo.		n/a	11/16		Green Field ROZ
7	Maverick Permian LLC	NM	Lea Co.	4,500	San Andres	Dolo.		1994	2015		Commingle
8	Morningstar Operating LLC	NM	Lea Co.	4,550	San Andres	Dolo.	2007	20015	2015		Commingle
9	Morningstar Operating LLC	NM	Lea Co.	4,550	San Andres	Dolo.	2007	2007	2007		Commingle
10	Occidental Petroleum	NM	Lea Co.	4,200	San Andres	Dolo.		3/03	2016		Commingle
11	Occidental Petroleum	Tex.	Kent	6,300	Canyon Reef	LS		Jun-05	1996		Commingle
12	Occidental Petroleum	NM	Lea Co.	4,200	San Andres	Dolo.		7/15	2018?		Commingle
13	Occidental Petroleum	Tex.	Hockley	4,950	San Andres	Dolo.		2018?	2018?		Deepen (Dedicated*)
14	Occidental Petroleum	Tex.	Yoakum	5,250	San Andres	Dolo.	6/95	6/95	2000		Commingle
15	Occidental Petroleum	Tex.	Yoakum	5,200	San Andres	Dolo.	4/83	4/83	1995**		Commingle
16	Occidental Petroleum	Tex.	Yoakum	5,200	San Andres	Dolo.		Nov-84	2005?		Commingle
17	Occidental Petroleum	Tex.	Gaines	5,500	San Andres	Dolo.	7/83	7/83	7/96	80	Commingle
18	Occidental Petroleum	Tex.	Gaines	5,500	San Andres	Dolo.	7/83	7/83	4/04	40	Deepen (Dedicated*)
19	Occidental Petroleum	Tex.	Gaines	5,500	San Andres	Dolo.	7/83	7/83	10/07	80	Commingle
20	Occidental Petroleum	Tex.	Gaines	5,500	San Andres	Dolo.		7/83	5/11	80	Commingle
21	Occidental Petroleum	Tex.	Gaines	5,500	San Andres	Dolo.		7/83	7/13		Commingle
22	Occidental Petroleum	Tex.	Gaines	5,500	San Andres	Dolo.		7/83	7/13		Commingle
23	ExxonMobil	Tex	Andrews	4,500	GrBrg/San Andr	Dolo.		Nov-83	1/12	40	Commingle
24	ExxonMobil	Tex	Andrews	4,500	GrBrg/San Andr	Dolo.		Nov-83	7/15		Commingle

EXHIBIT C-5

**Seminole San Andres Unit Production**  
**Summary**  
 in Millions of Bbls

- MPZ OOIP .....1,115
- Primary Recovery (P).....121 (11%)
- Water Flood Recovery (S).....338 (30%)

---

- MPZ Recovery (P+S).....459 (41%)
- CO<sub>2</sub> Enhanced Oil Recovery.....311 (28%)<sup>1</sup>
- ROZ Portion of CO<sub>2</sub> EOR.....68<sup>2</sup>
- Total Recovery to Date.....769 (69%)<sup>3</sup>

<sup>1</sup> Includes the ROZ Recoveries (w/added OIP)

<sup>2</sup> Included in the 311 CO<sub>2</sub> EOR

<sup>3</sup> Includes 68 million Bbls from the ROZ OIP

Melzer Consulting

### EXHIBIT C-6

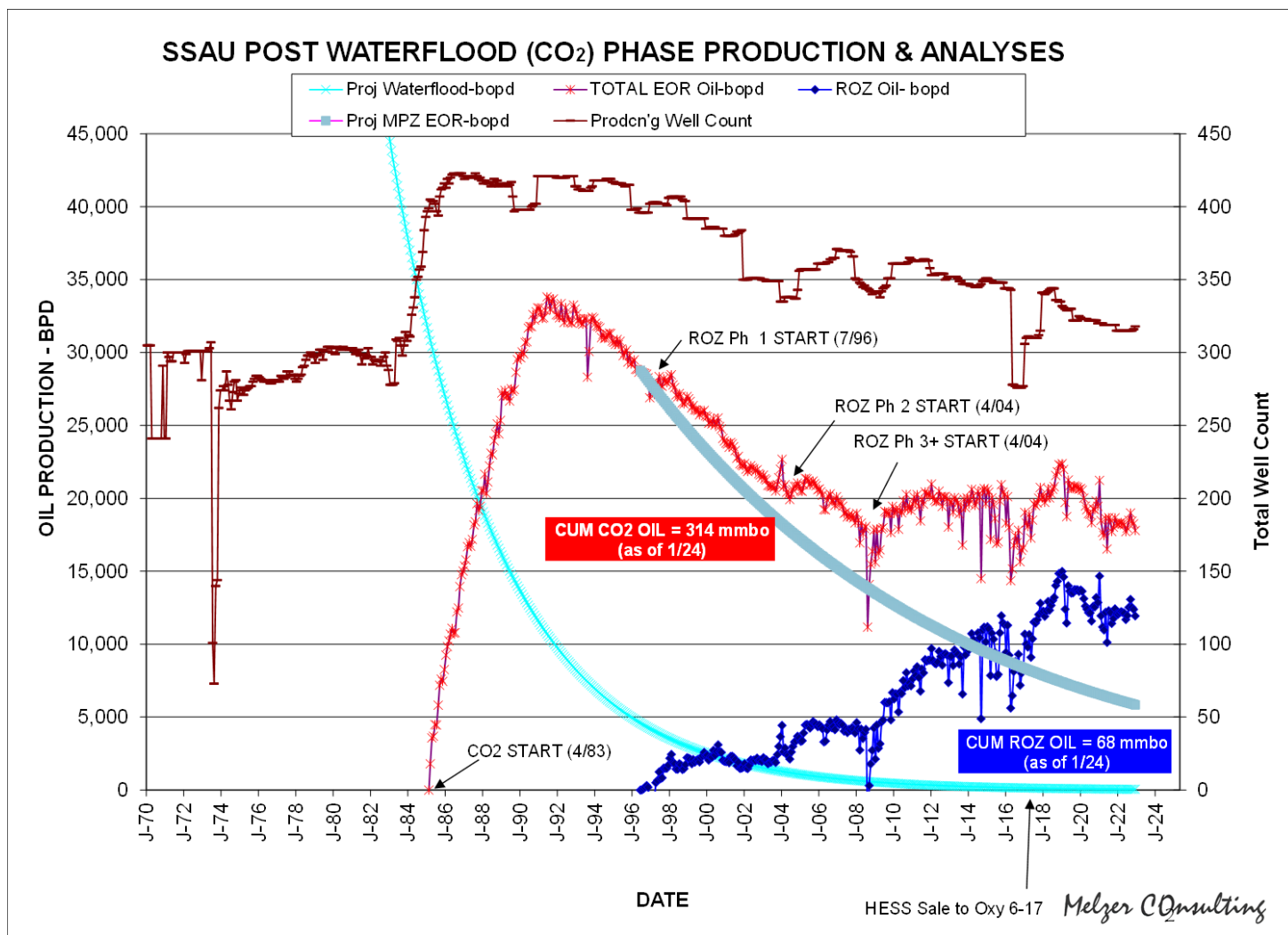


EXHIBIT C-7

# Denver Unit Oil Recoveries

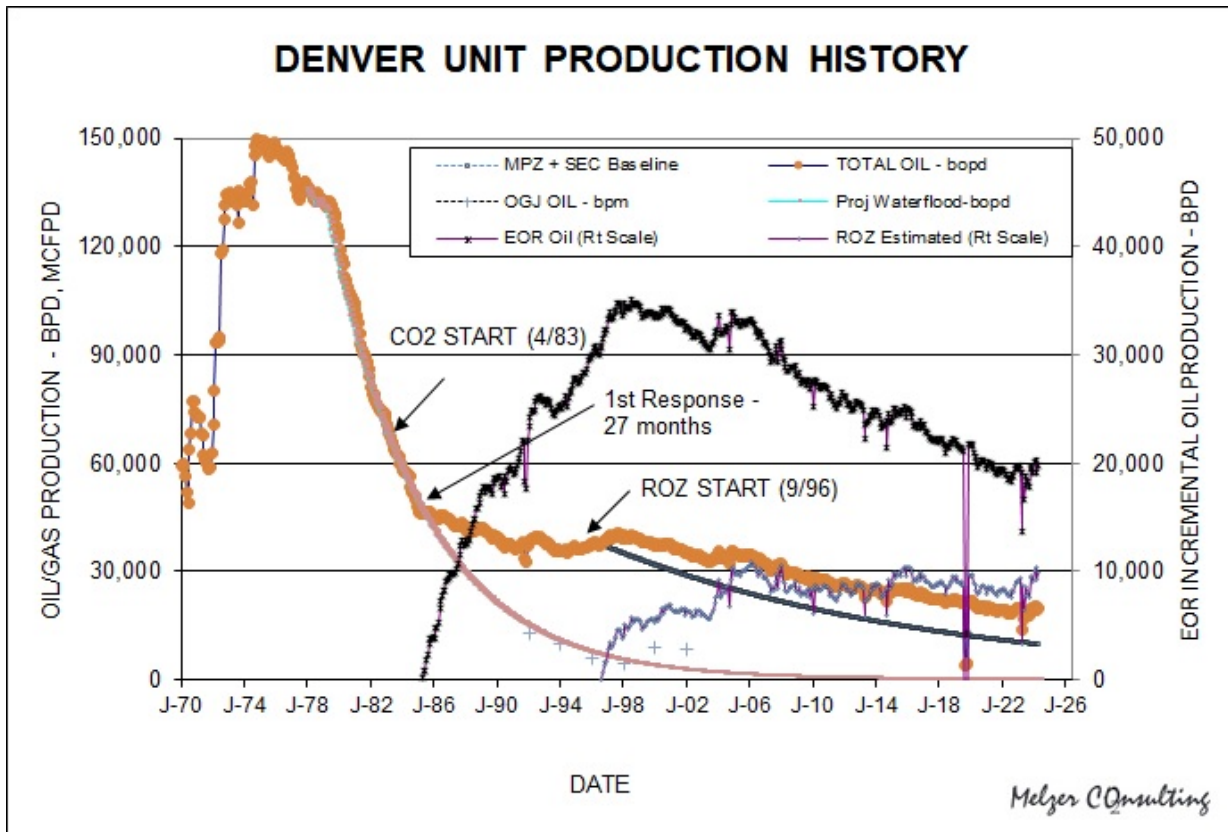
Millions of Bbls

MPZ OOIP.....	2,223
MPZ Recovery.....	851 (38%)
CO <sub>2</sub> EOR Recovery.....	351 (16%) <sup>1</sup>
ROZ Portion of CO <sub>2</sub> EOR.....	>50 <sup>2</sup>
Total Recovery to Date.....	1,204 (54%) <sup>3</sup>

- <sup>1</sup> Includes the ROZ Recoveries (w/added OIP)
- <sup>2</sup> Included in the 351 CO<sub>2</sub> EOR
- <sup>3</sup> Includes >50 million Bbls from the ROZ OIP

Melzer Consulting

### EXHIBIT C-8





### EXHIBIT C-9

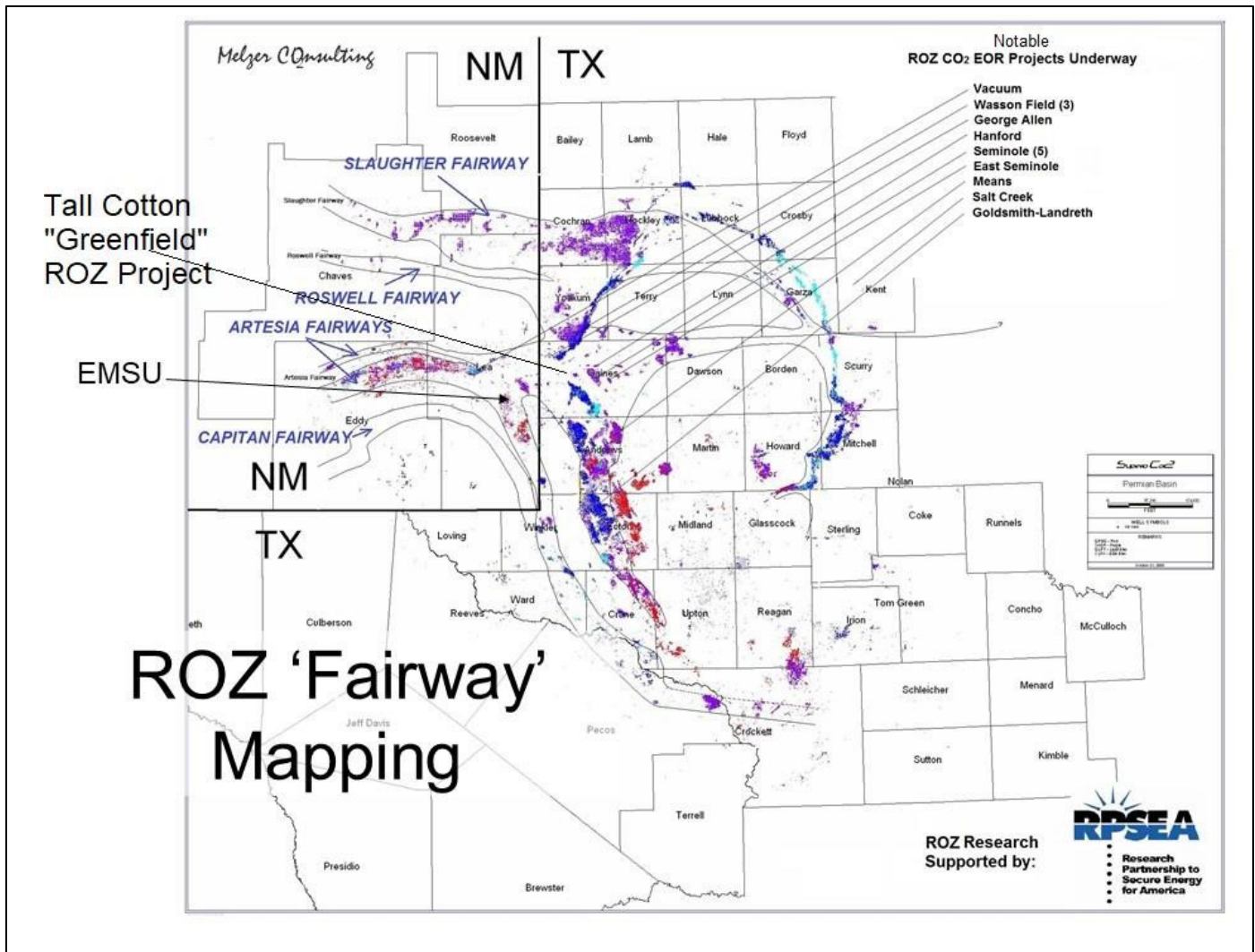
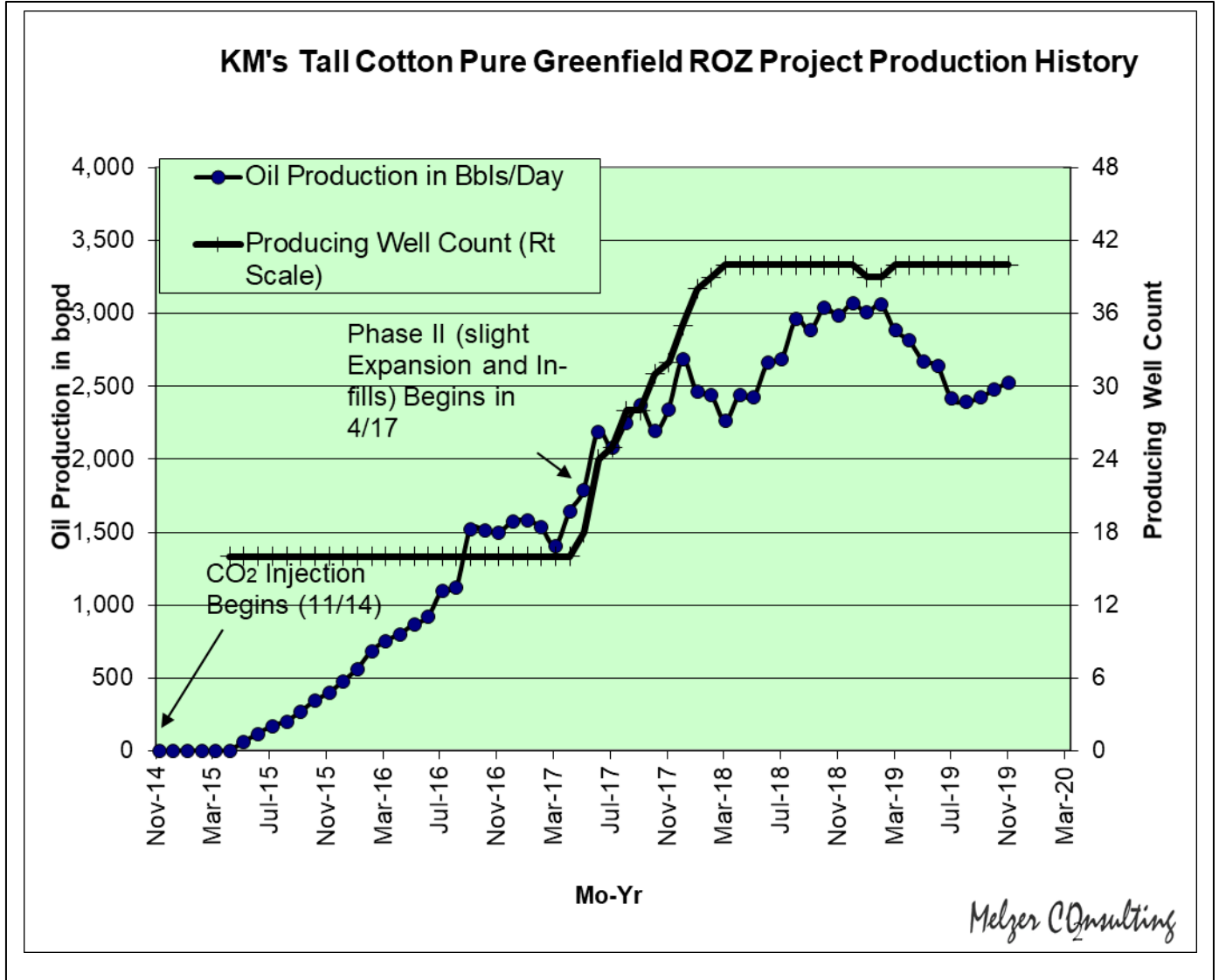


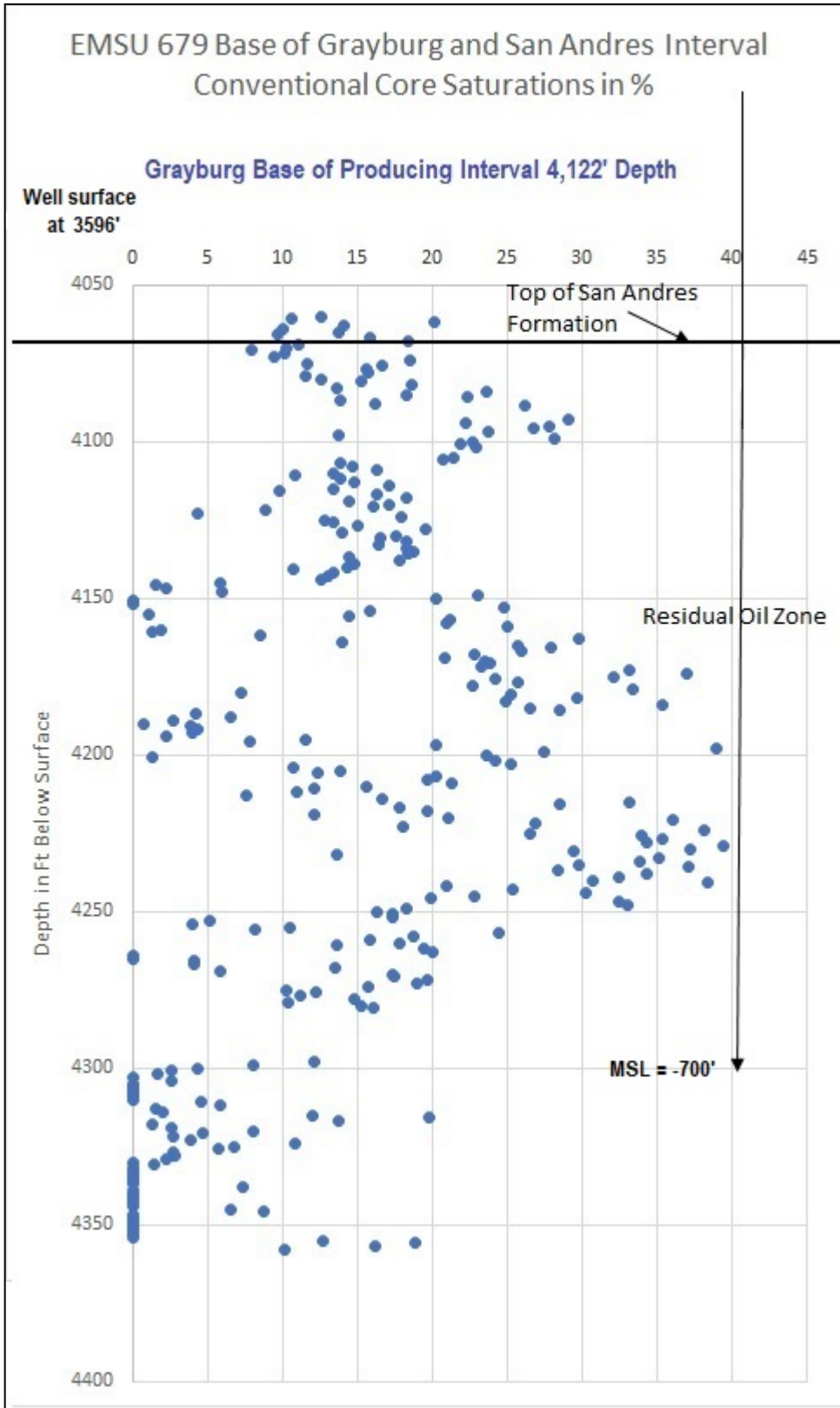
EXHIBIT C-10



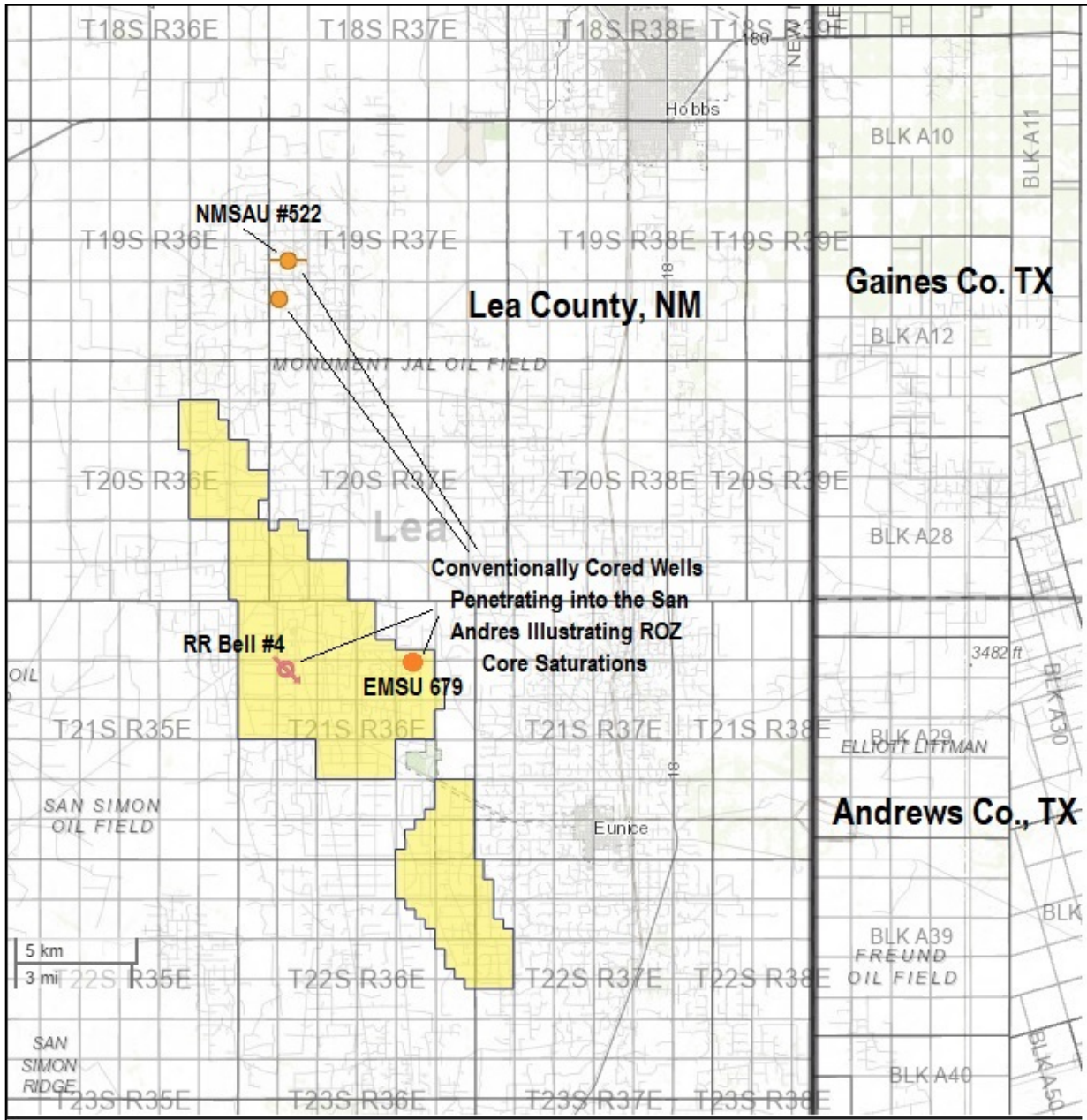
### EXHIBIT C-11



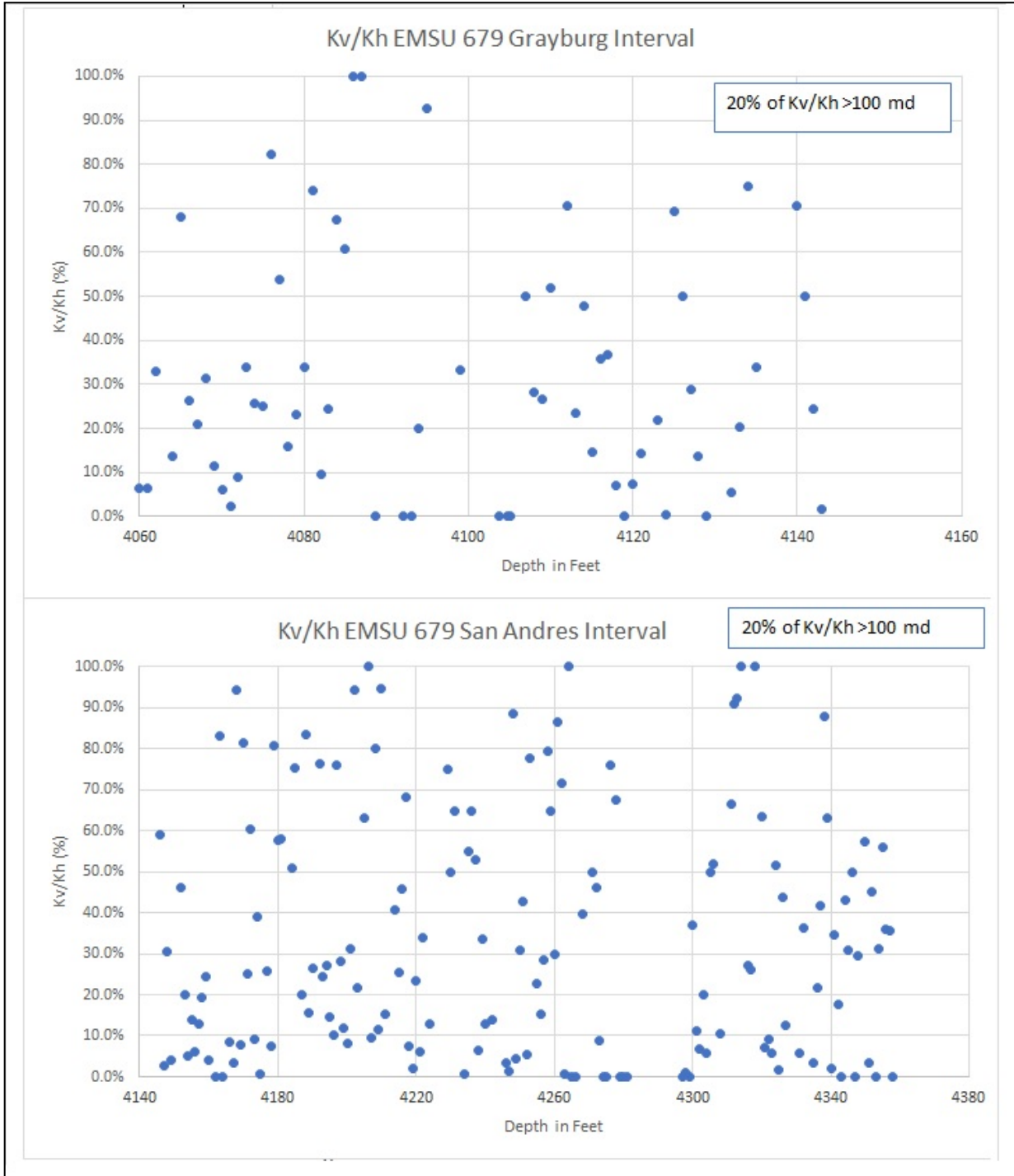
EXHIBIT C-12



**EXHIBIT C-13**  
**Map of the Shelf Carbonate Area in the Eumont Field**  
**Region with Conventional Core Taken**

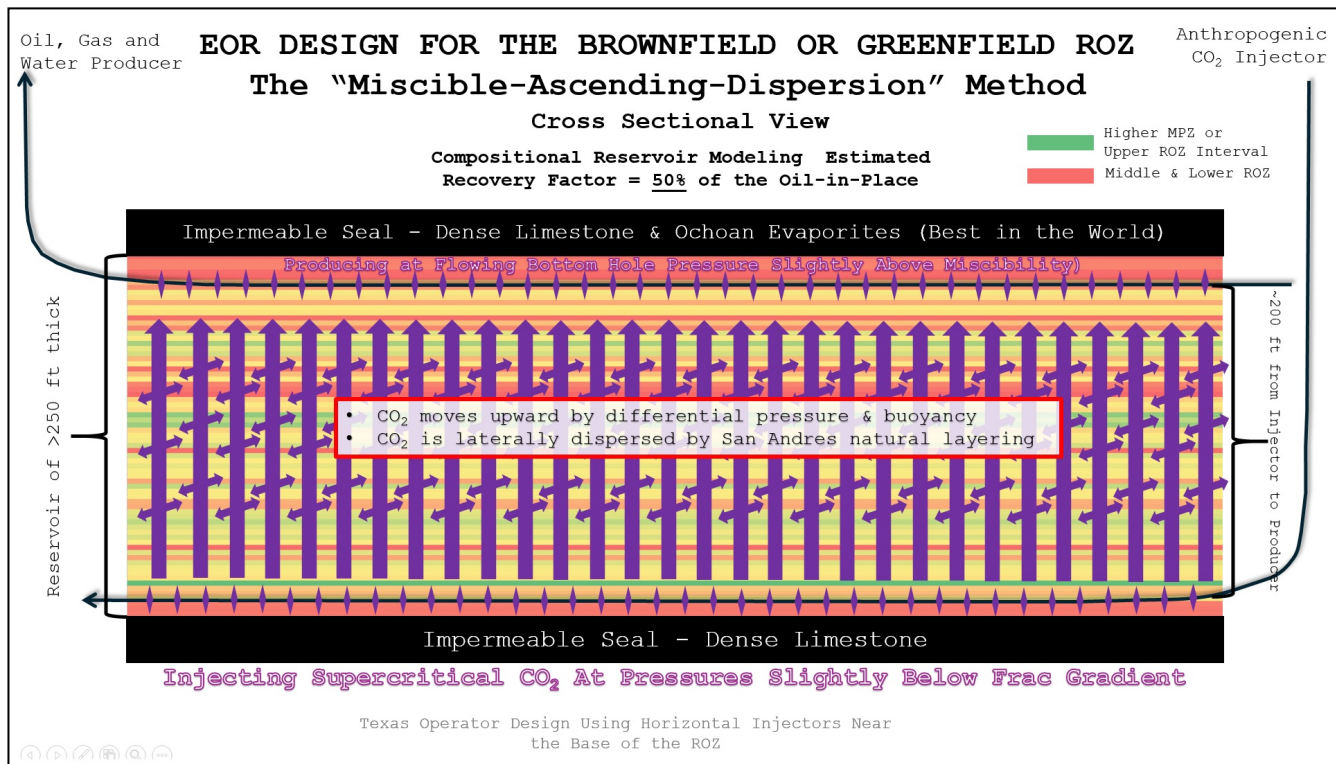


### EXHIBIT C-14





### EXHIBIT C-16





**EXHIBIT C-17**

<b>County by County San Andres Greenfield ROZ Study (LSM, ARI, RPSEA II/DOE)</b>							
<b>PB Texas</b>	<b>County mi²</b>	<b>County Size (Acres)</b>	<b>ARI Est ROZ Acreage (Acres)</b>	<b>ARI TOTAL ROZ OIP Million bbls</b>	<b>ARI HIGHER QUAL ROZ OIP, Million bbls</b>	<b>15% OIL Recovery Factor Million bbls</b>	<b>20 Net Util Factor (mcf/Bbl) = Storage Vol (bcf)</b>
Gaines	1,503	961,920	858,000	45,500	35,400	5,310	106,200
Yoakum	800	512,000	421,000	20,700	16,100	2,415	48,300
Terry	891	570,240	549,000	17,940	10,600	1,590	31,800
Dawson	902	577,280	562,000	27,770	14,610	2,192	43,830
Andrews	1501	960,640	657,600	37,130	31,230	4,685	93,690
<b>PB 5-County Area</b>			<b>3,047,600</b>	<b>149,040</b>	<b>107,940</b>	<b>16,191</b>	<b>323,820 or 323.8 tcf or 16.2 billion Metric Tons of CO2</b>