

**STATE OF NEW MEXICO  
DEPARTMENT OF ENERGY, MINERALS AND NATURAL RESOURCES  
OIL CONSERVATION DIVISION**

**APPLICATION OF PERMIAN RESOURCES  
OPERATING, LLC FOR APPROVAL  
OF A NON-STANDARD HORIZONTAL  
SPACING UNIT AND COMPULSORY POOLING,  
LEA COUNTY, NEW MEXICO**

**Case No. 24750**

---

**PERMIAN**  
**R E S O U R C E S**

---

***Delorean 9 10 Fed Com***  
**#221H, 222H, 223H, and 224H Wells**

September 12, 2024 Hearing

# Table of Contents

	<b>Tab</b>
Checklist .....	1
Application.....	2
Self-Affirmed Statement of Landman Kevin Woolley – Exhibit A .....	3
Exhibit A-1: Ownership Interests and Leases	
Exhibit A-2: Chronology of Contacts	
Exhibit A-3: C-102 Forms	
Exhibit A-4: Well Proposal Letter and AFEs	
Exhibit A-5: Notice Letter	
Self-Affirmed Statement of Geologist Cole Hendrickson – Exhibit B.....	4
Exhibit B-1: Cole Hendrickson Resumé	
Exhibit B-2: Regional Locator Map	
Exhibit B-3: Cross Section Locator Map	
Exhibit B-4: Structure Map	
Exhibit B-5: Stratigraphic Cross Section	
Exhibit B-6: Gun Barrel Development Plan	
Affirmation of Notice – Exhibit C .....	5
Exhibit C-1: Certified Mailing	
Exhibit C-2: Affidavit of Publication	

**Tab 1**

**COMPULSORY POOLING APPLICATION CHECKLIST****ALL INFORMATION IN THE APPLICATION MUST BE SUPPORTED BY SIGNED AFFIDAVITS**

<b>Case: 24750</b>	<b>APPLICANT'S RESPONSE</b>
<b>Date</b>	<b>September 12, 2024</b>
Applicant	Permian Resources Operating, LLC, obo Earthstone Permian LLC
Designated Operator & OGRID (affiliation if applicable)	Permian Resources Operating, LLC - OGRID No. 372165
Applicant's Counsel:	Spencer Fane, fka Montgomery & Andrews, P.A. (Sharon T. Shaheen)
Case Title:	Application of Permian Resources Operating, LLC for Approval of a Non-Standard Horizontal Spacing Unit and Compulsory Pooling, Eddy County, New Mexico
Entries of Appearance/Intervenors:	None at this time
Well Family	Delorean
<b>Formation/Pool</b>	
Formation Name(s) or Vertical Extent:	Bone Spring
Primary Product (Oil or Gas):	Oil
Pooling this vertical extent:	Bone Spring
Pool Name and Pool Code (Only if NSP is requested):	
Well Location Setback Rules (Only if NSP is Requested):	
<b>Spacing Unit</b>	
Type (Horizontal/Vertical)	Horizontal
Size (Acres)	1280
Building Blocks:	40-acre tracts
Orientation:	<b>West-East</b>
Description: TRS/County	Sections 9 and 10, all in Township 19 South, Range 33 East, in Lea County, New Mexico
Standard Horizontal Well Spacing Unit (Y/N), If No, describe and is approval of non-standard unit requested in this application?	No; no, Permian Resources will be seeking administrative approval of the NSP.
<b>Other Situations</b>	
Depth Severance: Y/N. If yes, description	No
Proximity Tracts: If yes, description	No
Proximity Defining Well: if yes, description	No
Applicant's Ownership in Each Tract	Tract 1: 0%; Tract 2: 93.4818 %; Tract 3: 93.4818 %; Tract 4: 48.1875%
<b>Well(s)</b>	
Name & API (if assigned), surface and bottom hole location, footages, completion target, orientation, completion status (standard or non-standard)	Add wells as needed
Well #1	Delorean 9 10 Fed Com 221H well (API# 30-025-52949): SHL (Section 9, T19S-R33E), BHL (100' FEL & 990' FNL of Section 10, T19S, R33E)



Well #2	Delorean 9 10 Fed Com 222H well (API# 30-025-52953): SHL (Section 9, T19S-R33E), BHL (100' FEL & 2310' FNL Sec. 10, T19S, R33E)
Well #3:	Delorean 9 10 Fed Com 223H well (API# 30-025-52951): SHL (Section 9, T19S-R33E), BHL (100' FEL & 2310' FNL Sec. 10, T19S, R33E)
Well #4	Delorean 9 10 Fed Com 224H well (API# 30-025-52952): SHL (Section 9, T19S-R33E)+B30, BHL (100' FEL & 2310' FNL Sec. 10, T19S, R33E)
Horizontal Well First and Last Take Points	<u>Well #1</u> (FTP: 100' FWL & 990' FNL of Sec. 9, T19S, R33E; LTP: 100' FEL & 990' FNL of Sec. 10, T19S, R33E); <u>Well #2</u> (FTP: 100' FWL & 2310' FNL of Sec. 9, T19S, R33E; LTP: 100' FEL & 2310' FNL of Sec. 10, T19S, R33E); <u>Well #3</u> (FTP: 100' FWL & 1650' FSL of Sec. 9, T19S, R33E; LTP: 100' FEL & 1650' FSL of Sec. 10, T19S, R33E); <u>Well #4</u> ((FTP: 100' FWL & 330' FSL of Sec. 9, T19S, R33E; LTP: 100' FEL & 330' FSL of Sec. 10, T19S, R33E)
Completion Target (Formation, TVD and MD)	<u>Well #1</u> (TVD: 9,926', MD: 20,211'); <u>Well #2</u> (TVD: 9,926', MD: 20,211' ); <u>Well #3</u> (TVD: 9,926', MD: 20,211'); <u>Well #4</u> (TVD: 9,926', MD: 20,211')
<b>AFE Capex and Operating Costs</b>	
Drilling Supervision/Month \$	\$10,000/month - Exhibit A para. 15
Production Supervision/Month \$	\$1000/month - Exhibit A para. 15
Justification for Supervision Costs	See AFE attached to Exhibit A-4
Requested Risk Charge	200% - Exhibit A para. 16
<b>Notice of Hearing</b>	
Proposed Notice of Hearing	Submitted with application
Proof of Mailed Notice of Hearing (20 days before hearing)	Exhibit C and C-1
Proof of Published Notice of Hearing (10 days before hearing)	Exhibit C and C-2
<b>Ownership Determination</b>	
Land Ownership Schematic of the Spacing Unit	Exhibit A-1
Tract List (including lease numbers and owners)	Exhibit A-1
If approval of Non-Standard Spacing Unit is requested, Tract List (including lease numbers and owners) of Tracts subject to notice requirements.	n/a
Pooled Parties (including ownership type)	Exhibit A-1, Tables 1 and 2
Unlocatable Parties to be Pooled	
Ownership Depth Severance (including percentage above & below)	n/a
<b>Joinder</b>	
Sample Copy of Proposal Letter	Exhibit A-4
List of Interest Owners (ie Exhibit A of JOA)	Exhibit A-1
Chronology of Contact with Non-Joined Working Interests	Exhibit A-2
Overhead Rates In Proposal Letter	n/a
Cost Estimate to Drill and Complete	See AFE attached to Exhibit A-4
Cost Estimate to Equip Well	See AFE attached to Exhibit A-4
Cost Estimate for Production Facilities	n/a

<b>Geology</b>	
Summary (including special considerations)	See Exhibit B and exhibits attached thereto
Spacing Unit Schematic	Exhibit B-3
Gunbarrel/Lateral Trajectory Schematic	Exhibit B-6
Well Orientation (with rationale)	Exhibit B, paras. 7 and 10
Target Formation	Exhibit B-5
HSU Cross Section	Exhibit B-5
Depth Severance Discussion	n/a
<b>Forms, Figures and Tables</b>	
C-102	Exhibit A-3
Tracts	Exhibit A-1
Summary of Interests, Unit Recapitulation (Tracts)	Exhibit A-1
General Location Map (including basin)	Exhibit B-2
Well Bore Location Map	Exhibit B-3
Structure Contour Map - Subsea Depth	Exhibit B-4
Cross Section Location Map (including wells)	Exhibit B-3
Cross Section (including Landing Zone)	Exhibit B-5
<b>Additional Information</b>	
Special Provisions/Stipulations	
<b>CERTIFICATION: I hereby certify that the information provided in this checklist is complete and accurate.</b>	
<b>Printed Name</b> (Attorney or Party Representative):	Sharon T. Shaheen
<b>Signed Name</b> (Attorney or Party Representative):	/s/ Sharon T. Shaheen
<b>Date:</b>	9/5/2024

**Tab 2**

**STATE OF NEW MEXICO  
DEPARTMENT OF ENERGY, MINERALS AND NATURAL RESOURCES  
OIL CONSERVATION DIVISION**

**APPLICATION OF PERMIAN RESOURCES  
OPERATING, LLC FOR APPROVAL  
OF A NON-STANDARD HORIZONTAL  
SPACING UNIT AND COMPULSORY POOLING,  
LEA COUNTY, NEW MEXICO**

Case No. \_\_\_\_\_

**APPLICATION**

Permian Resources Operating, LLC, OGRID No. 372165 (“Permian”), acting on behalf of its wholly-owned subsidiary Earthstone Permian LLC (“Earthstone”), files this application with the Oil Conservation Division (“Division”) pursuant to NMSA 1978, Section 70-2-17, seeking an order pooling all mineral interests in the Bone Spring formation (MESCALERA ESCARPE; BONESPRING [45793]) in a non-standard 1,280-acre, more or less, horizontal spacing and proration unit (“HSU”) comprised of Sections 9 and 10, all in Township 19 South, Range 33 East, in Lea County, New Mexico. In support of this Application, Permian states as follows:

1. Earthstone is a working interest owner in the proposed HSU and has the right to drill thereon.
2. Permian, on behalf of Earthstone, proposes to drill the following 2-mile wells in the proposed HSU:
  - Delorean 9 10 Fed Com 221H well (API# 30-025-52949), to be horizontally drilled from a surface location in Section 9, Township 19S-33E, with a first take point located 100' FWL & 990' FNL of Section 9, and a last take point located 100' FEL & 990' FNL of Section 10, Township 19S, Range 33E.

- Delorean 9 10 Fed Com 222H well (API# 30-025-52953), to be horizontally drilled from a surface location in Section 9, Township 19S-33E, with a first take point located 100' FWL & 2310' FNL of Section 9, and a last take point located 100' FEL & 2310' FN of Section 10, Township 19S, Range 33E.
- Delorean 9 10 Fed Com 223H well (API# 30-025-52951), to be horizontally drilled from a surface location in Section 9, Township 19S-33E, with a first take point located 100' FWL & 1650' FSL of Section 9, and a last take point located 100' FEL & 1650' FSL of Section 10, Township 19S, Range 33E.
- Delorean 9 10 Fed Com 224H well (API# 30-025-52952), to be horizontally drilled from a surface location in Section 9, Township 19S-33E, with a first take point located 100' FWL & 330' FSL of Section 9, and a last take point located 100' FEL & 330' FSL of Section 10, Township 19S, Range 33E.

3. Permian has in good faith sought and been unable to obtain voluntary agreement for the development of these lands from all the mineral interest owners in the HSU.

4. Approval of the HSU and the pooling of all mineral interest owners in the Bone Spring formations underlying the proposed HSU will avoid the drilling of unnecessary wells, prevent waste, and protect correlative rights.

5. For Earthstone to obtain its just and fair share of the minerals underlying the subject lands, all uncommitted interests in this HSU should be pooled and Permian should be designated the operator of the HSU.

WHEREFORE, Permian requests that this application be set for hearing before an examiner of the Division on August 22, 2024, and that, after notice and hearing as required by law, the Division enter an order:

- A. Approving a non-standard 1,280-acre, more or less, horizontal spacing and proration unit (“HSU”) comprised of Sections 9 and 10, all in Township 19 South, Range 33 East, in Lea County, New Mexico;
- B. Pooling all mineral interests in the Bone Spring formation (MESCALERA ESCARPE; BONESPRING [45793]) underlying the HSU;
- C. Allowing the drilling of the following 2-mile wells in the HSU:
- Delorean 9 10 Fed Com 221H well
  - Delorean 9 10 Fed Com 222H well
  - Delorean 9 10 Fed Com 223H well
  - Delorean 9 10 Fed Com 224H well
- D. Designating Permian as operator of the HSU and the wells to be drilled thereon;
- E. Authorizing Permian to recover its costs of drilling, equipping and completing the wells;
- F. Approving the operating charges and costs of supervision while drilling of \$8,000/month and, after completion, \$800/month, together with a provision adjusting the rates pursuant to the COPAS accounting procedures; and
- G. Imposing a 200% penalty for the risk assumed by Permian in drilling and completing the wells against any interest owner who does not voluntarily participate in the drilling of the wells.

Respectfully submitted,

MONTGOMERY & ANDREWS, P.A.

/s/ Sharon T. Shaheen

Sharon T. Shaheen

Daniel B. Goldberg

Post Office Box 2307

Santa Fe, NM 87504-2307

(505) 986-2678

[sshaheen@montand.com](mailto:sshaheen@montand.com)

[dgoldberg@montand.com](mailto:dgoldberg@montand.com)

*Attorneys for Permian Resources Operating, LLC*

***Application of Permian Resources Operating, LLC for Compulsory Pooling, Eddy County, New Mexico.*** Applicant in the above-styled cause seeks an order from the Oil Conservation Division approving a non-standard proration unit and pooling all uncommitted mineral interests in the Bone Spring formation (MESCALERA ESCARPE; BONESPRING [45793]) in a non-standard 1,280-acre, more or less, horizontal spacing and proration unit (“HSU”) comprised of Sections 9 and 10, all in Township 19 South, Range 33 East, in Lea County, New Mexico. Applicant proposes to drill the following 2-mile wells in the HSU: (1) Delorean 9 10 Fed Com 221H well (API# 30-025-52949), to be horizontally drilled from a surface location in Section 9, Township 19S-33E, with a first take point located 100' FWL & 990' FNL of Section 9, and a last take point located 100' FEL & 990' FNL of Section 10, Township 19S, Range 33E; (2) Delorean 9 10 Fed Com 222H well (API# 30-025-52953), to be horizontally drilled from a surface location in Section 9, Township 19S-33E, with a first take point located 100' FWL & 2310' FNL of Section 9, and a last take point located 100' FEL & 2310' FN of Section 10, Township 19S, Range 33E; (3) Delorean 9 10 Fed Com 223H well (API# 30-025-52951), to be horizontally drilled from a surface location in Section 9, Township 19S-33E, with a first take point located 100' FWL & 1650' FSL of Section 9, and a last take point located 100' FEL & 1650' FSL of Section 10, Township 19S, Range 33E; and (4) Delorean 9 10 Fed Com 224H well (API# 30-025-52952), to be horizontally drilled from a surface location in Section 9, Township 19S-33E, with a first take point located 100' FWL & 330' FSL of Section 9, and a last take point located 100' FEL & 330' FSL of Section 10, Township 19S, Range 33E. Additional considerations will be the cost of drilling and completing the wells and allocation of such costs, the designation of Applicant as operator of the HSU and wells to be drilled thereon, and a 200% charge for the risk involved in drilling and completing the wells. The wells and lands are located approximately 30 miles West of Hobbs, New Mexico.



**Tab 3**

**STATE OF NEW MEXICO  
DEPARTMENT OF ENERGY, MINERALS AND NATURAL RESOURCES  
OIL CONSERVATION DIVISION**

**APPLICATION OF PERMIAN RESOURCES  
OPERATING, LLC FOR COMPULSORY POOLING,  
LEA COUNTY, NEW MEXICO**

**Case No. 24750**

**SELF-AFFIRMED STATEMENT OF LANDMAN KEVIN WOOLLEY**

I, Kevin Woolley, make the following self-affirmed statement:

1. I am over the age of 18, and have the capacity to execute this affirmation, which is based on my personal knowledge.
2. I am employed as a Landman with Permian Resources Operating, LLC (“Permian” or “Applicant”), and I am familiar with the subject applications and the lands involved.
3. This affirmation is submitted in connection with the filing by Permian of the above-referenced compulsory pooling application pursuant to 19.15.4.12.A(1) NMAC.
4. I have previously testified before the New Mexico Oil Conservation Division as an expert witness in petroleum land matters. My credentials as a petroleum landman have been accepted by the Division and made a matter of record.
5. In this application, on behalf of its wholly-owned subsidiary Earthstone Permian LLC (“Earthstone”), Permian seeks to force pool working and overriding royalty interest owners into the horizontal spacing unit (“HSU”) described below and in the wells to be drilled in the HSU.
6. Applicant seeks an order from the Oil Conservation Division pooling all uncommitted interests in the Bone Spring formation (MESCALERA ESCARPE; BONESPRING [45793]) in a non-standard 1,280-acre, more or less, horizontal spacing and proration unit (“HSU”)

**Exhibit A**

comprised of Sections 9 and 10, all in Township 19 South, Range 33 East, in Lea County, New Mexico. Applicant proposes to drill the following 2-mile wells in the HSU:

- **Delorean 9 10 Fed Com 221H** well (API# 30-025-52949), to be horizontally drilled from a surface location in Section 9, Township 19S-33E, with a first take point located 100' FWL & 990' FNL of Section 9, and a last take point located 100' FEL & 990' FNL of Section 10, Township 19S, Range 33E.
  - **Delorean 9 10 Fed Com 222H** well (API# 30-025-52953), to be horizontally drilled from a surface location in Section 9, Township 19S-33E, with a first take point located 100' FWL & 2310' FNL of Section 9, and a last take point located 100' FEL & 2310' FNL of Section 10, Township 19S, Range 33E.
  - **Delorean 9 10 Fed Com 223H** well (API# 30-025-52951), to be horizontally drilled from a surface location in Section 9, Township 19S-33E, with a first take point located 100' FWL & 1650' FSL of Section 9, and a last take point located 100' FEL & 1650' FSL of Section 10, Township 19S, Range 33E.
  - **Delorean 9 10 Fed Com 224H** well (API# 30-025-52952), to be horizontally drilled from a surface location in Section 9, Township 19S-33E, with a first take point located 100' FWL & 330' FSL of Section 9, and a last take point located 100' FEL & 330' FSL of Section 10, Township 19S, Range 33E.
7. Permian will be seeking administrative approval of this non-standard spacing unit.
8. **Exhibit A-1** provides information regarding the tracts in the proposed HSUs, the pertinent leases, and unit ownership, including breakdowns of interests. The interests Permian seeks to pool are identified specifically in Table 1 and Table 2 on Exhibit A-1.
9. A chronology of contacts with the parties to be pooled is attached as **Exhibit A-2**.
10. The locations of the proposed wells within the HSU are depicted in the C-102 forms attached as **Exhibit A-3**. The C-102 forms also indicate the locations of each surface hole, bottom hole, and first and last take points.
11. Permian conducted a diligent search of the public records in Eddy County, New Mexico, where the wells will be located, and conducted phone directory and computer searches to obtain contact information for parties entitled to notification. Permian mailed all parties well proposals, including an Authorization for Expenditure (“AFE”) for each well.

12. **Exhibit A-4** includes a copy of the well proposal letter and AFEs for the proposed wells. The estimated costs of the wells set forth in the AFEs are fair, reasonable, and comparable to the costs of other wells of similar depths and lengths drilled in this area of New Mexico.

13. **Exhibit A-5** includes copies of the notice letters that were sent with the applications to all parties to be pooled, to the State Land Office, and to the Bureau of Land Management.

14. Permian has made a good faith effort to obtain voluntary joinder of all parties to be pooled in the proposed wells.

15. Permian requests that the Division approve operating charges and costs of supervision while drilling of \$10,000/month and, after completion, \$1,000/month, together with a provision adjusting the rates pursuant to the COPAS accounting procedures.

16. Permian requests the maximum cost, plus 200% risk charge, be assessed against non-consenting working interest owners.


17. Permian requests that it be designated operator of the wells.

18. The Exhibits hereto were prepared by me, or compiled from Permian's business records.

19. The granting of the Application is in the interests of conservation, the prevention of waste, and the protection of correlative rights.

20. The foregoing is correct and complete to the best of my knowledge and belief.

I affirm under penalty of perjury under the laws of the State of New Mexico that this statement is true and correct. My testimony is made as of the date identified next to my signature below.

  
\_\_\_\_\_  
Kevin Woolley

September 4, 2024  
\_\_\_\_\_  
Date

### EXHIBIT A-1

#### DELOREAN 9 10 FED COM #221H, #222H, #223H, #224H

Township 19 South, Range 33 East, NMPM





Section 9: All

Section 10: All

Lea County, NM

1280.00 acres, more or less

NMLC 0060549 (NMNM105313412) Tract 4		NMLC 101114 (NMNM105557693) Tract 1		NMLC 0060549 (NMNM105313412) Tract 4			
		<b>Section 9</b>		<b>Section 10</b>			
NMLC 101114 (NMNM105557693) Tract 3		NMLC 016357 (NMNM105561699) Tract 2					

-  - Tract 1: NMLC 101114 (NMNM105557693)
-  - Tract 2: NMLC 016357 (NMNM105561699)
-  - Tract 3: NMLC 101114 (NMNM105557693)
-  - Tract 4: NMLC 0060549 (NMNM105313412)

**WORKING INTEREST OWNERSHIP****Tract 1**

NHPP Permian, LLC	0.40000000
Providence Minerals, Ltd., d/b/a Providence Minerals, LLC	0.10000000
Legion Production Partners, LLC	0.35000000
Avant Operating, LLC	0.10000000
Double Cabin Minerals, LLC	0.05000000
	1.00000000

**Tract 2**

Earthstone Permian, LLC	0.934818
Northern Oil and Gas, Inc.	0.062500
Occidental Permian Limited Partnership	0.002266
Timothy R. MacDonald	0.000417
	1.000000

**Tract 3**

Earthstone Permian, LLC	0.934818
Northern Oil and Gas, Inc.	0.062500
Occidental Permian Limited Partnership	0.002266
Timothy R. MacDonald	0.000417
	1.000000

**Tract 4**

Earthstone Permian, LLC	0.48187500
Occidental Permian Limited Partnership	0.01812500
ConocoPhillips Company	0.50000000
	1.00000000

**Spacing Unit Ownership:**

Earthstone Permian LLC	0.53487630
NHPP Permian, LLC	0.05000000
Northern Oil and Gas, Inc.	0.01562500
Occidental Permian Limited Partnership	0.01189453
Timothy R. MacDonald	0.00010417
ConocoPhillips Company	0.31250000
Providence Minerals Ltd., D/B/A/ Providence Minerals LLC	0.01250000
Legion Production Partners, LLC	0.04375000
Avant Operating, LLC	0.01250000
Double Cabin Minerals, LLC	0.00625000
	1.00000000

**TABLE 1: WI Parties To Be Pooled**

ConocoPhillips Company	.31250000
------------------------	-----------



**OVERRIDING ROYALTY OWNERSHIP****Tract 1**

Providence Minerals, Ltd., d/b/a Providence Minerals, LLC	0.07500000
NHPP Permian, LLC	0.01500000

**Tract 2**

Chase Oil Corporation	0.05500000
Jayhawk Oil and Gas Corporation	0.01540000
McMullen Minerals, LLC	0.00400000
Occidental Permian Limited Partnership	0.00006145
Pegasus Resources II, LLC	0.04600000

**Tract 3**

Jayhawk Oil and Gas Corporation	0.01500000
Providence Minerals, Ltd., d/b/a Providence Minerals, LLC	0.12500000

**Tract 4**

Ballard E. Spencer Trust, Inc.	0.00700000
Bank of Oklahoma, Tulsa, N.A. and Maurine Taubman, as Co-Trustees of the Maurine Taubman Revocable Management Trust dated December 4, 1986	0.00003011
BOKF, NA and Gloria Leder, as Co-Trustees of the Richard J. Taubman Descendants Trust	0.00007237
Burlington Resources Oil & Gas Company, LP	0.04750000
Charles L. Black Aycock	0.00003938
David E. Boyle and/or Anne C. Taubman and/or Wayne Hagendorf as Trustees of the Bella Daniel Trust	0.00039317
DEMSON Family Partnership	0.00006665
Donald Levy, Trustee of the Trust FBO Maurine Taubman created under the Survivor's Trust under the Louis Taubman Trust dated March 30, 1982	0.00010608
Dorothy Dana Lynam	0.00005250
Edward S. Aycock	0.00003938
Giles Energy, Inc.	0.00000682
Hemisphere Properties Corporation	0.00000682
Kathryn Dana Fuquay	0.00005250

Lawrence Nathan Taubman, as his sole and separate property	0.00021216
Lawrence Nathan Taubman, Trustee of the L.N. Taubman Revocable Trust, a trust created by a certain Declaration of Trust dated May 14, 1991	0.00003011
Louis Taubman and David L. Fist, Trustees of the Herman P. & Sophia Taubman Foundation	0.00000326
Mary Lee Horton Harris Chmelik	0.00008000
Maurine Taubman, as her sole and separate property	0.00010608
Max Exploration, LLC	0.00002274
McLaughlin Assets, LLC	0.00000750
Occidental Permian Limited Partnership	0.02437500
PBC Resources, LLC	0.00000750
Plains Production, Inc.	0.00003411
Quantum Properties, Inc.	0.00000682
R. E. B. Resources, LLC	0.00006750
R. E. Davis, his Successors, or Assigns	0.00007500
Richard J. Taubman, Trustee of the Richard J. Taubman Trust dated August 24, 1990	0.00002225
Robert M. Taubman Family Partnership	0.00031893
Romy Suzanne Taubman, Trustee of the Romy Taubman Separate Property Trust	0.00000436
Rubie Crosby Bell Family, LLC	0.00500000
Sidon Harris V	0.00008000
Slayton Investments, LLC	0.01000000
Stanley W. Crosby, a single man	0.00250000
Steven W. Chaney, a married man dealing in his sole separate property	0.00250000
Taubman Minerals, LLC	0.00028752
The Charles Taubman Family Limited Partnership No. 1, LP	0.00017016
The Charles Taubman Family Limited Partnership No. 2, LP	0.00017453
Todabali 70, LLC	0.00016131
Ventura Oil & Gas, LLC	0.00006750
Virginia H. Swanson, a/k/a Virginia Belle Swanson	0.00008000
Vrooman Consulting, Inc.	0.00000682
Vrooman Energy, LLC	0.00000682
Walter D. Baird, his Successors, or Assigns	0.00010125
Occidental Permian Limited Partnership	0.01015313

**Spacing Unit Ownership:**

NHPP Permian, LLC	0.00187500
Providence Minerals, Ltd., d/b/a Providence Minerals, LLC	0.01718750
Chase Oil Corporation	0.01031250
Jayhawk Oil and Gas Corporation	0.00382500
McMullen Minerals, LLC	0.00075000
Occidental Permian Limited Partnership	0.02159160
Pegasus Resources II, LLC	0.00862500
Ballard E. Spencer Trust, Inc.	0.00437500
Bank of Oklahoma, Tulsa, N.A. and Maurine Taubman, as Co-Trustees of the Maurine Taubman Revocable Management Trust dated December 4, 1986	0.00001882
BOKF, NA and Gloria Leder, as Co-Trustees of the Richard J. Taubman Descendants Trust	0.00004523
Burlington Resources Oil & Gas Company, LP	0.02968750
Charles L. Black Aycock	0.00002461
David E. Boyle and/or Anne C. Taubman and/or Wayne Hagendorf as Trustees of the Bella Daniel Trust	0.00024573
DEMSON Family Partnership	0.00004165
Donald Levy, Trustee of the Trust FBO Maurine Taubman created under the Survivor's Trust under the Louis Taubman Trust dated March 30, 1982	0.00006630
Dorothy Dana Lynam	0.00003281
Edward S. Aycock	0.00002461
Giles Energy, Inc.	0.00000426
Hemisphere Properties Corporation	0.00000426
Kathryn Dana Fuquay	0.00003281
Lawrence Nathan Taubman, as his sole and separate property	0.00013260
Lawrence Nathan Taubman, Trustee of the L.N. Taubman Revocable Trust, a trust created by a certain Declaration of Trust dated May 14, 1991	0.00001882
Louis Taubman and David L. Fist, Trustees of the Herman P. & Sophia Taubman Foundation	0.00000204
Mary Lee Horton Harris Chmelik	0.00005000
Maurine Taubman, as her sole and separate property	0.00006630
Max Exploration, LLC	0.00001421
McLaughlin Assets, LLC	0.00000469
PBC Resources, LLC	0.00000469

Plains Production, Inc.	0.00002132
Quantum Properties, Inc.	0.00000426
R. E. B. Resources, LLC	0.00004219
R. E. Davis, his Successors, or Assigns	0.00004688
Richard J. Taubman, Trustee of the Richard J. Taubman Trust dated August 24, 1990	0.00001391
Robert M. Taubman Family Partnership	0.00019933
Romy Suzanne Taubman, Trustee of the Romy Taubman Separate Property Trust	0.00000273
Rubie Crosby Bell Family, LLC	0.00312500
Sidon Harris V	0.00005000
Slayton Investments, LLC	0.00625000
Stanley W. Crosby, a single man	0.00156250
Steven W. Chaney, a married man dealing in his sole separate property	0.00156250
Taubman Minerals, LLC	0.00017970
The Charles Taubman Family Limited Partnership No. 1, LP	0.00010635
The Charles Taubman Family Limited Partnership No. 2, LP	0.00010908
Todabali 70, LLC	0.00010082
Ventura Oil & Gas, LLC	0.00004219
Virginia H. Swanson, a/k/a Virginia Belle Swanson	0.00005000
Vrooman Consulting, Inc.	0.00000426
Vrooman Energy, LLC	0.00000426
Walter D. Baird, his Successors, or Assigns	0.00006328
	0.11260410

**TABLE 2: ORRI Owners To Be Pooled**

Ballard E. Spencer Trust, Inc.
Bank of Oklahoma, Tulsa, N.A. and Maurine Taubman, as Co-Trustees of the Maurine Taubman Revocable Management Trust dated December 4, 1986
BOKF, NA and Gloria Leder, as Co-Trustees of the Richard J. Taubman Descendants Trust
Burlington Resources Oil & Gas Company, LP
Charles L. Black Aycock
David E. Boyle and/or Anne C. Taubman and/or Wayne Hagendorf as Trustees of the Bella Daniel Trust
DEMSON Family Partnership

Donald Levy, Trustee of the Trust FBO Maurine Taubman created under the Survivor's Trust under the Louis Taubman Trust dated March 30, 1982
Dorothy Dana Lynam
Edward S. Aycocock
Giles Energy, Inc.
Hemisphere Properties Corporation
Kathryn Dana Fuquay
Lawrence Nathan Taubman, as his sole and separate property
Lawrence Nathan Taubman, Trustee of the L.N. Taubman Revocable Trust, a trust created by a certain Declaration of Trust dated May 14, 1991
Louis Taubman and David L. Fist, Trustees of the Herman P. & Sophia Taubman Foundation
Mary Lee Horton Harris Chmelik
Maurine Taubman, as her sole and separate property
Max Exploration, LLC
McLaughlin Assets, LLC
PBC Resources, LLC
Plains Production, Inc.
Quantum Properties, Inc.
R. E. B. Resources, LLC
R. E. Davis, his Successors, or Assigns
Richard J. Taubman, Trustee of the Richard J. Taubman Trust dated August 24, 1990
Robert M. Taubman Family Partnership
Romy Suzanne Taubman, Trustee of the Romy Taubman Separate Property Trust
Rubie Crosby Bell Family, LLC
Sidon Harris V
Slayton Investments, LLC
Stanley W. Crosby, a single man
Steven W. Chaney, a married man dealing in his sole separate property
Taubman Minerals, LLC
The Charles Taubman Family Limited Partnership No. 1, LP
The Charles Taubman Family Limited Partnership No. 2, LP
Todabali 70, LLC
Ventura Oil & Gas, LLC
Virginia H. Swanson, a/k/a Virginia Belle Swanson
Vrooman Consulting, Inc.

Vrooman Energy, LLC
Walter D. Baird, his Successors, or Assigns
Providence Minerals, Ltd., d/b/a Providence Minerals, LLC
Chase Oil Corporation
Jayhawk Oil and Gas Corporation
McMullen Minerals, LLC
Pegasus Resources II, LLC

Exhibit A-2 - Chronology of Contacts Between Parties				
Date	Form of Comm.	From	To	Summary of Communication
3/21/2024	Cert. Mail	Permian Resources Office	ConocoPhillips Office	<p>Proposal to ConocoPhillips</p> <p>"Kevin,</p> <p>I hope you're doing well! We are in receipt of the Delorean 9-10 Fed Com 221H-224H proposals, and I wanted to ask if you could please provide the following information to assist with the evaluation.</p> <ul style="list-style-type: none"> <li>• Contact for project Reservoir Engineer and Geologist</li> <li>• WI/NRI (redacted is fine)</li> <li>• Provide a type log API with representative landing depths</li> <li>• Spud, Completion, and POP date</li> <li>• Completions proppant and fluid per foot</li> <li>• Anticipated hearing date</li> </ul>
3/25/2024	Email	Morgan Macha	Kevin Woolley	<p>Thank you!"</p>
				<p>"Morgan,</p> <ul style="list-style-type: none"> <li>• Contact for project Reservoir Engineer and Geologist – Juan Mata (Juan.Mata@permianres.com)</li> <li>• WI/NRI (redacted is fine) 31.25% Unit WI / 23.4375% Unit NRI (50% WI/37.5% NRI in Lease 3: NW/4 of Section 9 and All of Section 10)</li> <li>• Provide a type log API with representative landing depths – I'm waiting on a response from my Geo on this and will send them when I hear back.</li> <li>• Spud, Completion, and POP date – Initial well on the pad is expected to spud mid-June</li> <li>• Completions proppant and fluid per foot - 50 bbl/ft and 2,200 lb/ft</li> <li>• Anticipated hearing date – ASAP. We would prefer to sign operating agreements with the partners in this well. I know we've used an Operating Agreement for Jade that ConocoPhillips approved at the time. If COP is agreeable to reusing that form, we could update the particulars for this DSU.</li> </ul> <p>Thanks, Kevin "</p> <p>Attached to this email was a copy of an Operating Agreement which had previously been mutually agreed between the parties in another drilling and spacing unit.</p>
3/27/2024	Email	Kevin Woolley	Morgan Macha	
3/27/2024	Email	Jess Ritter	Kevin Woolley	<p>"I am the Land Negotiator overseeing this area. I'll look at the JOA and get back you in the next two weeks or so. Happy Easter."</p>
				<p>"Hi Jess,</p> <p>Thanks, please let me know if you see any changes to be made and we can work through things. I'll be in Midland next week, if that's any help. I'd be happy to do a lunch meeting if that works for you."</p>
3/27/2024	Email	Kevin Woolley	Jess Ritter	
				<p>"Hey Kevin,</p> <p>I've reviewed the JOA and its exhibits, all in all I think we're good to go. There are few changes we would like to make but I don't think you will balk at them. Do you want me to send you my edits or do you want to send the updated JOA for the Deloreans with the exhibit A and then make the changes?</p>
4/16/2024	Email	Jess Ritter	Kevin Woolley	<p>Let me know how you want to proceed."</p>

5/28/2024	Email	Kevin Woolley	Jess Ritter	<p>"Jess, I've been swamped lately, but I'm hoping we can get this over the finish line this week. Below are snips of the title opinion for ConocoPhillips' interest. The Tract 4 interest is shown first, with ConocoPhillips interest in the last snip showing the unit interest.</p> <p>***IMAGES OF RELEVANT TITLE OPINION SECTIONS***</p> <p>Let me know when we can schedule a call to discuss the changes you mentioned in your email. If you'd like to send me your edits ahead of a call, I'll review them and we can probably finish things up in a brief phone call.</p> <p>Thanks, Kevin"</p>
5/30/2024	Email	Jess Ritter	Kevin Woolley	<p>"Hey Kevin,</p> <p>I got your phone call. Do you have some time to discuss the Delorean's today? We are wondering if PR would be willing to develop a 3-mile project in 34/3/10 and potentially extend the Corvette wells into the NW4 of 9. This would ease some concerns that COP would potentially be stranding a leases in the area.</p> <p>Let me know if you have some time to discuss.</p> <p>Thanks,"</p>
5/30/2024	Email	Kevin Woolley	Jess Ritter	<p>"Good morning Jess, I'm free most of the day, but I do have a meeting this afternoon at 2:00. What time works for you?</p> <p>We're planning to develop Section 9 and 10 as a lay-down 1280 and Sections 34 and 3 as a stand-up 1280 (or two stand-up 640s) to avoid stranding any leasehold. We are working on the Buffalo Unit issue and have a reasonable plan we believe the BLM will approve so no acreage is stranded around the unit. I can explain details on a call.</p> <p>Thanks, Kevin"</p>
5/30/2024	Email	Jess Ritter	Kevin Woolley	<p>"Hey Kevin,</p> <p>How about I give you a call around 3:30?"</p>
5/30/2024	Email	Kevin Woolley	Jess Ritter	<p>"My 2:00 has been cancelled. Can we do 3:00? We could do earlier if that's more convenient for you."</p>
5/30/2024	Email	Jess Ritter	Kevin Woolley	<p>"3:00 is perfect! I will give you a call then. "</p>
5/30/2024	Email	Kevin Woolley	Jess Ritter	<p>"Sounds good. Thanks!"</p>
5/30/2024	Phone Call	Jess Ritter	Kevin Woolley	<p>Discussion of development plans to avoid stranding of acreage and Delorean drilling plans.</p>
6/3/2024	Email	Jess Ritter	Kevin Woolley	<p>"Hey Kevin,</p> <p>It was great getting to talk to you last week! Attached is the recently negotiated JOA I did with Mason Maxwell. COP would like to use this form if possible.</p> <p>Thanks,"</p> <p>***Attachement is copy of Operating Agreement agreed between PR and COPC as to Outland 14-23 wells</p>



6/3/2024	Email	Kevin Woolley	Jess Ritter	<p>"Jess, Sounds good. Mason is sending me the Word docs and I'll edit them for specifics that pertain to the Delorean DSU and get a copy back to you for final review and execution.</p> <p>Thanks, Kevin "</p>
6/3/2024	Email	Jess Ritter	Kevin Woolley	<p>"Thanks Kevin, Would PR be interested in doing a wellbore carry on the Deloreans?"</p>
6/3/2024	Email	Kevin Woolley	Jess Ritter	<p>"Jess, What sort of carry did ConocoPhillips have in mind? I can run things up the chain with BD. I fear the short time we have before spud might make it difficult to get things inked, but I'll see what BD says.</p> <p>Attached is the form JOA from the Outland wells, updated for Delorean. Let me know if you see anything I missed and hopefully we can get this inked in the next day or so.</p> <p>Thanks, Kevin"</p> <p>***Attachment is Operating Agreement requested by COPC, edited to Delorean DSU location and timing specifics, without any changes to any terms.</p>
6/5/2024	Email	Jess Ritter	Kevin Woolley	<p>"Hey Kevin, Would you mind looking into the wellbore carry,? We just did a wellbore carry on the Pakse's so we have some forms ready to go. We just got a 45% carry, in the same general area, do you think we could do something similar here. I will look at the JOA this week. My supervisor is out of town/we're moving offices, so I don't think I'll be able to get a signature this week.</p> <p>Thanks,"</p>
6/5/2024	Email	Kevin Woolley	Jess Ritter	<p>"Jess, Our BD is evaluating a potential carry at the moment. These wells are set to spud this week. Is there any way we could get the JOA signed this week, since this is a form that was previously approved?</p> <p>Thanks, Kevin"</p>
6/6/2024	Email	Jess Ritter	Kevin Woolley	<p>"Hey Kevin, I can try to get it executed today but can't make any promises since my supervisor is out. I am under a little pressure here from my technical team since they were eyeing three-mile development here.</p> <p>On the Delorean JOA can ConocoPhillips get a 125% NC Penalty and 45 days to make an election? Let me know what you think.</p> <p>Thanks,"</p> <p>***Attachment is fully drafted Operating Agreement on form requested by COPC, same as attached to 6/3/2024 email from Kevin Woolley to Jess Ritter.</p>

6/10/2024	Email	Kevin Woolley	Jess Ritter	<p>"Jess, I can do 45 days for the election, but I can't do 125% NC penalty. I'm in Midland today if it helps to meet and sort out the details.</p> <p>Thanks, Kevin"</p>
6/10/2024	Email	Jess Ritter	Kevin Woolley	<p>"Hey Kevin,  Understood on the 125% NC Penalty. What about 150%, or a 40% carry?  If you're in town tomorrow, I'd be happy to grab coffee in the morning or afternoon.</p> <p>Thanks,"</p>
6/10/2024	Email	Kevin Woolley	Jess Ritter	<p>"Jess, I'm driving back to Houston today but hopefully we can do in-person introductions next time I'm in Midland. I'll move to Midland in mid-July, so I'll be around all the time in about a month.</p> <p>The lowest I can go on the NC is 200% and I think we're going to be way too far apart on carry numbers. I'm in single digits on what I can offer.</p> <p>Let me know if you want to schedule a call to discuss.</p> <p>Thanks, Kevin"</p>
6/12/2024	Email	Jess Ritter	Kevin Woolley	<p>"Hey Kevin,  Hope you made it home safe. Is there a carry percentage you can offer me? I understand the 150% NC penalty is not idea as an operator, but I need a lower NC penalty or a solid carry to speed up the JOA process.</p> <p>Let me know what you think.</p> <p>Thanks,"</p>
6/13/2024	Email	Kevin Woolley	Jess Ritter	<p>"Jess, I'm between a rock and a hard place here. Any carry number I could offer is going to be far too low, based on the 40-45% numbers you're looking for and my management won't sign anything less than 200% on the non-consent. I'd love to offer you something that helps on your end, but I'm hemmed in on all sides on this one.</p> <p>Thanks, Kevin"</p>

				<p>"Hey Kevin,</p> <p>I just wanted to revisit the Delorean. I think we're both in difficult positions.</p> <p>Its my understanding that Permian Resources recently offered ConocoPhillips a carry on the Klondike wells in Eddy County. ConocoPhillips went in a different direction for the Klondikes, but we are wondering if we could revisit the wellbore Carry conversation on the Deloreans. 40% carry may be on the higher end, but do you think you could do a 35% carry? I think this would be the best option for both companies.</p> <p>If ConocoPhillips can get a Wellbore Carry from PR, we would be able to sign the JOA and PR would be able to timely complete and produce from the wellbores, which have already been drilled. ConocoPhillips wants to work with PR here but we need a 35% carry or 150% NC penalty to sign the JOA, its our understanding there is no JOA or Pooling Order in place for the Delorean project.</p> <p>Please let me know what you think.</p> <p>Have a happy Fourth of July and be safe moving to Midland. I look forward to meeting you in person.</p>
7/3/2024	Email	Jess Ritter	Kevin Woolley	Thanks,"
				<p>"Jess,</p> <p>Because of other agreements in the title on Delorean, BD can't get me anywhere near 35%. I might be able to do something like a 5% carry, but that would still be subject to management approval.</p> <p>I have some orders that may be effective, as some operations may have commenced before the expiration. I've been holding off filing for new ones in hopes we can get a JOA signed, but if we can't find something that works for both of us, I've got to file for new orders soon.</p> <p>I'm happy to schedule a call if it will help us find something that gets us over the finish line on an agreement. I'm available early next week, but moving from Houston to Midland later in the week, so I'll be hard to pin down during the moving dates.</p> <p>Thanks, Kevin"</p>
7/3/2024	Email	Kevin Woolley	Jess Ritter	
				<p>"Hey Kevin,</p> <p>Do you have time for a call this afternoon?"</p>
7/9/2024	Email	Jess Ritter	Kevin Woolley	
				<p>Discussion of potential carry. COPC related that they have capital constraints and would seek to market this interest, but would prefer to do without the interest under an operating agreement. PR related that the wells are currently drilling and the interest must be under some sort of agreement, be it OCD order or voluntary operating agreement, such as the form suggested and agreed previously by COPC. With parties unable to come to terms, PR filed for compulsory pooling.</p>
7/9/2024	Phone Call	Kevin Woolley	Jess Ritter	

District I  
1625 N. French Dr., Hobbs, NM 88240  
District II  
811 S. First St., Artesia, NM 88210  
District III  
1000 Rio Brazos Road, Artec, NM 87410  
District IV  
1220 S. St Francis Dr., NM 87505  
Phone: (505) 476-3460 Fax (505) 476-3462

State of New Mexico  
Energy, Minerals & Natural Resources Department  
OIL CONSERVATION DIVISION  
1220 South St. Francis Dr.  
Santa Fe, NM 87505

Form C-102

Revised August 1, 2011

Submit one copy to appropriate  
District Office

AMENDED REPORT  
WELL NAME/NUMBER/FTP/LTP/BHL

WELL LOCATION AND ACREAGE DEDICATION PLAT

<sup>1</sup> API Number		<sup>2</sup> Pool Code 59475		<sup>3</sup> Pool Name TONTO; BONE SPRING	
<sup>4</sup> Property Code		<sup>5</sup> Property Name DELOREAN 9-10 FED COM			<sup>6</sup> Well Number 221H
<sup>7</sup> OGRID No. 331165		<sup>8</sup> Operator Name EARTHSTONE OPERATING, LLC			<sup>9</sup> Elevation 3,688.05'

<sup>10</sup> Surface Location

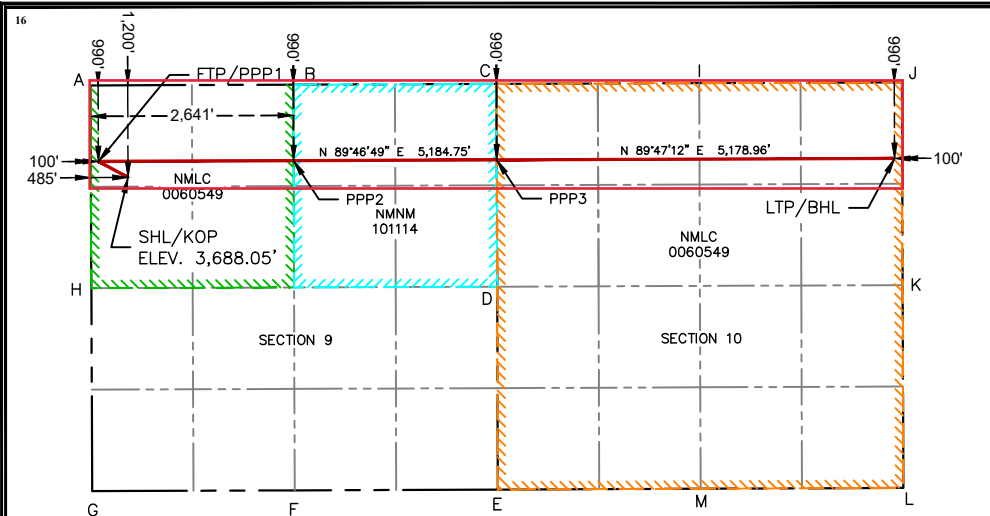
UL or lot no.	Section	Township	Range	Lot Idn	Feet from the	North/South line	Feet from the	East/West line	County
D	9	19 S	33 E		1,200'	NORTH	485'	WEST	LEA

<sup>11</sup> Bottom Hole Location If Different From Surface

UL or lot no.	Section	Township	Range	Lot Idn	Feet from the	North/South line	Feet from the	East/West line	County
A	10	19 S	33 E		990'	NORTH	100'	EAST	LEA

<sup>12</sup> Dedicated Acres 320	<sup>13</sup> Joint or Infill	<sup>14</sup> Consolidation Code	<sup>15</sup> Order No.
--------------------------------------	-------------------------------	----------------------------------	-------------------------

No allowable will be assigned to this completion until all interests have been consolidated or a non-standard unit has been approved by the division.



<sup>17</sup> OPERATOR CERTIFICATION

I hereby certify that the information contained herein is true and complete to the best of my knowledge and belief, and that this organization either owns a working interest or unleased mineral interest in the land including the proposed bottom hole location or has a right to drill this well at this location pursuant to a contract with an owner of such a mineral or working interest, or to a voluntary pooling agreement or a compulsory pooling order heretofore entered by the division.

*Jennifer Elrod* 5/8/2024  
Signature Date

JENNIFER ELROD  
Printed Name Date

JELROD@PERMIANRES.COM  
Email Address Date

<sup>18</sup> SURVEYOR CERTIFICATION

I hereby certify that the well location shown on this plat was plotted from field notes of actual surveys made by me or under my supervision, and that the same is true and correct to the best of my belief.

Date: 05/07/24



MARK J. MURRAY P.L.S. NO. 12177

**SURFACE HOLE LOCATION / KICK OFF POINT**

1,200' FNL & 485' FWL  
NEW MEXICO EAST-NAD 83  
NORTH:611,293.06'  
EAST:743,891.26'  
LAT:32.67876202  
LONG:-103.67501914  
NEW MEXICO EAST-NAD 27  
NORTH:611,229.66'  
EAST:702,711.75'  
LAT:32.67864022  
LONG:-103.67452087

**FIRST TAKE POINT / PENETRATION POINT 1**

990' FNL & 100' FWL  
NEW MEXICO EAST-NAD 83  
NORTH:611,501.58'  
EAST:743,505.29'  
LAT:32.67934172  
LONG:-103.67626931  
NEW MEXICO EAST-NAD 27  
NORTH:611,438.18'  
EAST:702,325.79'  
LAT:32.67921994  
LONG:-103.67577098

**PENETRATION POINT 2**

990' FNL & 2,641' FWL  
NEW MEXICO EAST-NAD 83  
NORTH:611,511.33'  
EAST:746,046.35'  
LAT:32.67932499  
LONG:-103.66801091  
NEW MEXICO EAST-NAD 27  
NORTH:611,447.90'  
EAST:704,866.83'  
LAT:32.67920310  
LONG:-103.66751285

**PENETRATION POINT 3**

990' FNL & 0' FWL  
NEW MEXICO EAST-NAD 83  
NORTH:611,521.47'  
EAST:748,690.00'  
LAT:32.67930701  
LONG:-103.65941909  
NEW MEXICO EAST-NAD 27  
NORTH:611,458.01'  
EAST:707,510.45'  
LAT:32.67914624  
LONG:-103.65892132

**LAST TAKE POINT / BOTTOM HOLE LOCATION**

990' FNL & 100' FEL  
NEW MEXICO EAST-NAD 83  
NORTH:611,540.75'  
EAST:753,868.92'  
LAT:32.67926847  
LONG:-103.64258777  
NEW MEXICO EAST-NAD 27  
NORTH:611,477.24'  
EAST:712,689.32'  
LAT:32.67914624  
LONG:-103.64209056

**CORNER COORDINATES NEW MEXICO EAST - NAD 83**

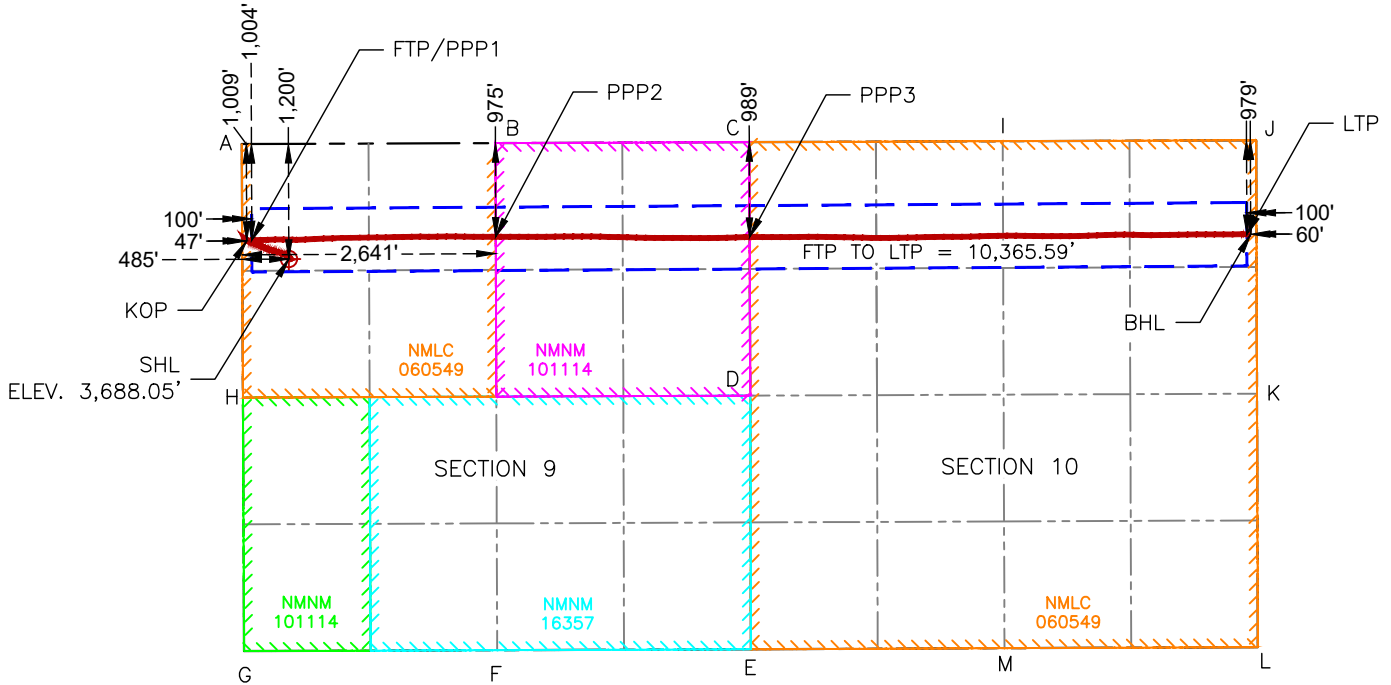
A-FOUND 2" IRON PIPE W/ CAP  
N:612,491.19' E:743,400.68'  
B-CALCULATED CORNER  
N:612,501.32' E:746,042.97'  
C-FOUND 2" IRON PIPE W/ CAP  
N:612,511.46' E:748,685.26'  
D-FOUND 1" IRON ROD W/ CAP  
N:609,870.80' E:748,697.92'  
E-FOUND 5/8" IRON ROD W/ CAP  
N:607,228.58' E:748,703.69'  
F-FOUND 1" IRON ROD W/ CAP  
N:607,218.69' E:746,061.00'  
G-FOUND 2" IRON PIPE W/ CAP  
N:607,209.72' E:743,425.26'  
H-CALCULATED CORNER  
N:609,850.46' E:743,412.97'  
I-FOUND 1" IRON PIPE W/ CAP  
N:612,521.06' E:751,326.47'  
J-FOUND 2" IRON PIPE W/ CAP  
N:612,531.12' E:753,965.58'  
K-CALCULATED CORNER  
N:609,890.99' E:753,974.49'  
L-FOUND 2" IRON PIPE  
N:607,250.85' E:753,983.40'  
M-FOUND 1" IRON PIPE W/ CAP  
N:607,240.14' E:751,344.38'



ACREAGE DEDICATION PLATS

This grid represents a standard section. You may superimpose a non-standard section, or larger area, over this grid. Operators must outline the dedicated acreage in a red box, clearly show the well surface location and bottom hole location, if it is directionally drilled, with the dimensions from the section lines in the cardinal directions. If this is a horizontal wellbore show on this plat the location of the First Take Point and Last Take Point, and the point within the Completed interval (other than the First Take Point or Last Take Point) that is closest to any outer boundary of the tract.

Surveyors shall use the latest United States government survey or dependent resurvey. Well locations will be in reference to the New Mexico Principal Meridian. If the land is not surveyed, contact the OCD Engineering Bureau. Independent subdivision surveys will not be acceptable.



**SURFACE HOLE LOCATION**  
 1,200' FNL & 485' FWL  
 ELEV. = 3,688.05'  
 NAD 83 X = 743,891.26'  
 NAD 83 Y = 611,293.06'  
 NAD 83 LAT = 32.678762°  
 NAD 83 LONG = -103.675019°

**KICK-OFF POINT**  
 1,009' FNL & 47' FWL  
 MD = 9,477.00'  
 NAD 83 X = 743,452.42'  
 NAD 83 Y = 611,482.67'  
 NAD 83 LAT = 32.679291°  
 NAD 83 LONG = -103.676441°

**FIRST TAKE POINT & PENETRATION POINT 1**  
 1,004' FNL & 100' FWL  
 MD = 9,681.02'  
 NAD 83 X = 743,505.35'  
 NAD 83 Y = 611,487.91'  
 NAD 83 LAT = 32.679304°  
 NAD 83 LONG = -103.676269°

**PENETRATION POINT 2**  
 975' FNL & 2,641' FWL  
 MD = 12,342.26'  
 NAD 83 X = 746,046.29'  
 NAD 83 Y = 611,525.99'  
 NAD 83 LAT = 32.679365°  
 NAD 83 LONG = -103.668011°

**PENETRATION POINT 3**  
 989' FNL & 0' FWL  
 MD = 14,986.71'  
 NAD 83 X = 748,690.00'  
 NAD 83 Y = 611,522.67'  
 NAD 83 LAT = 32.679310°  
 NAD 83 LONG = -103.659419°

**LAST TAKE POINT**  
 979' FNL & 100' FEL  
 MD = 20,167.86'  
 NAD 83 X = 753,868.88'  
 NAD 83 Y = 611,551.93'  
 NAD 83 LAT = 32.679299°  
 NAD 83 LONG = -103.642588°

**BOTTOM HOLE LOCATION**  
 979' FNL & 60' FEL  
 MD = 20,208.00'  
 NAD 83 X = 753,909.01'  
 NAD 83 Y = 611,552.29'  
 NAD 83 LAT = 32.679299°  
 NAD 83 LONG = -103.642457°

CORNER COORDINATES NEW MEXICO EAST - NAD 83	
A-FOUND 2" IRON PIPE W/ CAP	N:612,491.19' E:743,400.68'
B-CALCULATED CORNER	N:612,501.32' E:746,042.97'
C-FOUND 2" IRON PIPE W/ CAP	N:612,511.46' E:748,685.26'
D-FOUND 1" IRON ROD W/ CAP	N:609,870.80' E:748,697.92'
E-FOUND 5/8" IRON ROD W/ CAP	N:607,228.58' E:748,703.69'
F-FOUND 1" IRON ROD W/ CAP	N:607,218.69' E:746,061.00'
G-FOUND 2" IRON PIPE W/ CAP	N:607,209.72' E:743,425.26'
H-CALCULATED CORNER	N:609,850.46' E:743,412.97'
I-FOUND 1" IRON PIPE W/ CAP	N:612,521.06' E:751,326.47'
J-FOUND 2" IRON PIPE W/ CAP	N:612,531.12' E:753,965.58'
K-CALCULATED CORNER	N:609,890.99' E:753,974.49'
L-FOUND 2" IRON PIPE	N:607,250.85' E:753,983.40'
M-FOUND 1" IRON PIPE W/ CAP	N:607,240.14' E:751,344.38'

District I  
1625 N. French Dr., Hobbs, NM 88240  
District II  
811 S. First St., Artesia, NM 88210  
District III  
1000 Rio Brazos Road, Artec, NM 87410  
District IV  
1220 S. St Francis Dr., NM 87505  
Phone: (505) 476-3460 Fax (505) 476-3462

State of New Mexico  
Energy, Minerals & Natural Resources Department  
OIL CONSERVATION DIVISION  
1220 South St. Francis Dr.  
Santa Fe, NM 87505

Form C-102

Revised August 1, 2011

Submit one copy to appropriate  
District Office

AMENDED REPORT

WELL NAME/NUMBER/FTP/LTP/BHL

WELL LOCATION AND ACREAGE DEDICATION PLAT

<sup>1</sup> API Number	<sup>2</sup> Pool Code 59475	<sup>3</sup> Pool Name TONTO; BONE SPRING
<sup>4</sup> Property Code	<sup>5</sup> Property Name DELOREAN 9-10 FED COM	
<sup>7</sup> OGRID No. 331165	<sup>8</sup> Operator Name EARTHSTONE OPERATING, LLC	
		<sup>6</sup> Well Number 222H
		<sup>9</sup> Elevation 3,687.11'

<sup>10</sup> Surface Location

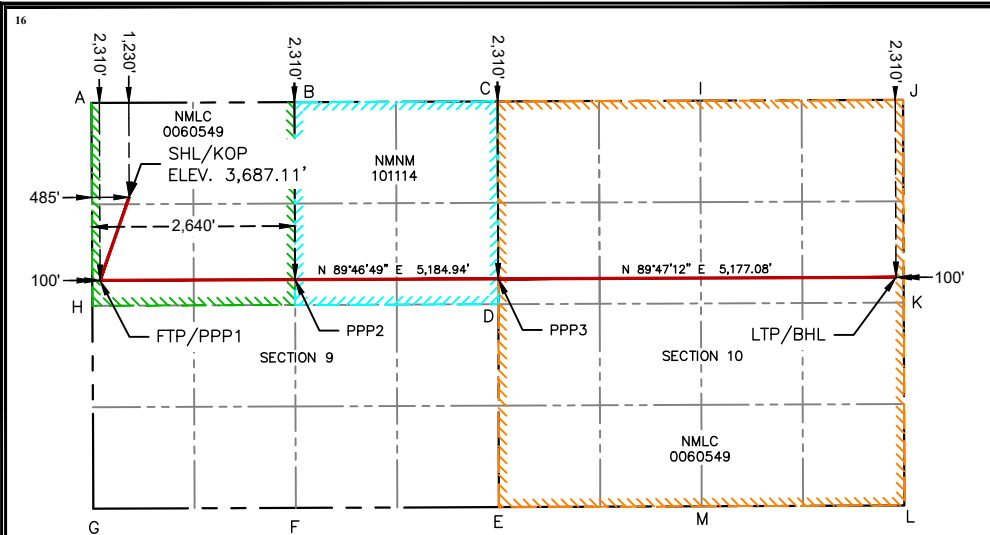
UL or lot no.	Section	Township	Range	Lot Idn	Feet from the	North/South line	Feet from the	East/West line	County
D	9	19 S	33 E		1,230'	NORTH	485'	WEST	LEA

<sup>10</sup> Bottom Hole Location If Different From Surface

UL or lot no.	Section	Township	Range	Lot Idn	Feet from the	North/South line	Feet from the	East/West line	County
H	10	19 S	33 E		2,310'	NORTH	100'	EAST	LEA

<sup>12</sup> Dedicated Acres 320	<sup>13</sup> Joint or Infill	<sup>14</sup> Consolidation Code	<sup>15</sup> Order No.
--------------------------------------	-------------------------------	----------------------------------	-------------------------

No allowable will be assigned to this completion until all interests have been consolidated or a non-standard unit has been approved by the division.



<sup>17</sup> OPERATOR CERTIFICATION

I hereby certify that the information contained herein is true and complete to the best of my knowledge and belief, and that this organization either owns a working interest or unleased mineral interest in the land including the proposed bottom hole location or has a right to drill this well at this location pursuant to a contract with an owner of such a mineral or working interest, or to a voluntary pooling agreement or a compulsory pooling order heretofore entered by the division.

*Jennifer Elrod* 5/8/2024  
Signature Date

JENNIFER ELROD  
Printed Name Date

JELROD@PERMIANRES.COM  
Email Address Date

<sup>18</sup> SURVEYOR CERTIFICATION

I hereby certify that the well location shown on this plat was plotted from field notes of actual surveys made by me or under my supervision, and that the same is true and correct to the best of my belief.

Date: 05/07/24



MARK J. MURRAY P.L.S. NO. 12177

SURFACE HOLE LOCATION / KICK OFF POINT

2,230' FNL & 485' FWL  
NEW MEXICO EAST-NAD 83  
NORTH:611,263.06'  
EAST:743,891.26'  
LAT:32.67867957  
LONG:-103.67501974  
NEW MEXICO EAST-NAD 27  
NORTH:611,199.66'  
EAST:702,711.75'  
LAT:32.67855777  
LONG:-103.67452148

FIRST TAKE POINT / PENETRATION POINT 1

2,310' FNL & 100' FWL  
NEW MEXICO EAST-NAD 83  
NORTH:610,181.59'  
EAST:743,511.43'  
LAT:32.67571360  
LONG:-103.67627592  
NEW MEXICO EAST-NAD 27  
NORTH:610,118.23'  
EAST:702,331.90'  
LAT:32.67559181  
LONG:-103.67577772

PENETRATION POINT 2

2,310' FNL & 2,640' FWL  
NEW MEXICO EAST-NAD 83  
NORTH:610,191.33'  
EAST:746,050.86'  
LAT:32.67569689  
LONG:-103.66802316  
NEW MEXICO EAST-NAD 27  
NORTH:610,127.95'  
EAST:704,871.30'  
LAT:32.67557498  
LONG:-103.66752524

PENETRATION POINT 3

2,310' FNL & 0' FWL  
NEW MEXICO EAST-NAD 83  
NORTH:610,201.48'  
EAST:748,696.33'  
LAT:32.67567890  
LONG:-103.65942577  
NEW MEXICO EAST-NAD 27  
NORTH:610,138.06'  
EAST:707,516.75'  
LAT:32.67555688  
LONG:-103.65892814

LAST TAKE POINT / BOTTOM HOLE LOCATION

2,310' FNL & 100' FEL  
NEW MEXICO EAST-NAD 83  
NORTH:610,220.75'  
EAST:753,873.38'  
LAT:32.67564038  
LONG:-103.64260122  
NEW MEXICO EAST-NAD 27  
NORTH:610,157.28'  
EAST:712,693.74'  
LAT:32.67551814  
LONG:-103.64210415

CORNER COORDINATES  
NEW MEXICO EAST - NAD 83

A-FOUND 2" IRON PIPE W/ CAP  
N:612,491.19' E:743,400.68'  
B-CALCULATED CORNER  
N:612,501.32' E:746,042.97'  
C-FOUND 2" IRON PIPE W/ CAP  
N:612,511.46' E:748,685.26'  
D-FOUND 1" IRON ROD W/ CAP  
N:609,870.80' E:748,697.92'  
E-FOUND 5/8" IRON ROD W/ CAP  
N:607,228.58' E:748,703.69'  
F-FOUND 1" IRON ROD W/ CAP  
N:607,218.69' E:746,061.00'  
G-FOUND 2" IRON PIPE W/ CAP  
N:607,209.72' E:743,425.26'  
H-CALCULATED CORNER  
N:609,850.46' E:743,412.97'  
I-FOUND 1" IRON PIPE W/ CAP  
N:612,521.06' E:751,326.47'  
J-FOUND 2" IRON PIPE W/ CAP  
N:612,531.12' E:753,965.58'  
K-CALCULATED CORNER  
N:609,890.99' E:753,974.49'  
L-FOUND 2" IRON PIPE  
N:607,250.85' E:753,983.40'  
M-FOUND 1" IRON PIPE W/ CAP  
N:607,240.14' E:751,344.38'



<b>C-102</b>  Submit Electronically Via OCD Permitting	State of New Mexico Energy, Minerals & Natural Resources Department <b>OIL CONSERVATION DIVISION</b>	Revised July 9, 2024						
		<table border="1" style="width:100%; border-collapse: collapse;"> <tr> <td style="width:15%; text-align: right;">Submittal Type:</td> <td><input type="checkbox"/> Initial Submittal</td> </tr> <tr> <td></td> <td><input checked="" type="checkbox"/> Amended Report</td> </tr> <tr> <td></td> <td><input checked="" type="checkbox"/> As Drilled</td> </tr> </table>	Submittal Type:	<input type="checkbox"/> Initial Submittal		<input checked="" type="checkbox"/> Amended Report		<input checked="" type="checkbox"/> As Drilled
Submittal Type:	<input type="checkbox"/> Initial Submittal							
	<input checked="" type="checkbox"/> Amended Report							
	<input checked="" type="checkbox"/> As Drilled							

WELL LOCATION INFORMATION

API Number <b>30-025-52950</b>	Pool Code <b>59475</b>	Pool Name <b>Tonto; Bone Spring</b>
Property Code	Property Name <b>DELOREAN 9-10 FED COM</b>	Well Number <b>222H</b>
OGRID No. <b>331165</b>	Operator Name <b>EARTHSTONE OPERATING, LLC</b>	Ground Level Elevation <b>3,687.11'</b>
Surface Owner: <input type="checkbox"/> State <input type="checkbox"/> Fee <input type="checkbox"/> Tribal <input checked="" type="checkbox"/> Federal		Mineral Owner: <input type="checkbox"/> State <input type="checkbox"/> Fee <input type="checkbox"/> Tribal <input checked="" type="checkbox"/> Federal

Surface Location

UL	Section	Township	Range	Lot	Ft. from N/S	Ft. from E/W	Latitude	Longitude	County
<b>D</b>	<b>9</b>	<b>19 S</b>	<b>33 E</b>		<b>1,230' FNL</b>	<b>485' FWL</b>	<b>32.678680</b>	<b>-103.675020</b>	<b>LEA</b>

Bottom Hole Location

UL	Section	Township	Range	Lot	Ft. from N/S	Ft. from E/W	Latitude	Longitude	County
<b>H</b>	<b>10</b>	<b>19 S</b>	<b>33 E</b>		<b>2,342' FNL</b>	<b>65' FEL</b>	<b>32.675553</b>	<b>-103.642488</b>	<b>LEA</b>

Dedicated Acres <b>320</b>	Infill or Defining Well	Defining Well API	Overlapping Spacing Unit (Y/N) <b>N</b>	Consolidation Code
Order Numbers.			Well setbacks are under Common Ownership: <input type="checkbox"/> Yes <input type="checkbox"/> No	

Kick Off Point (KOP)

UL	Section	Township	Range	Lot	Ft. from N/S	Ft. from E/W	Latitude	Longitude	County
<b>E</b>	<b>9</b>	<b>19 S</b>	<b>33 E</b>		<b>2,288' FNL</b>	<b>27' FWL</b>	<b>32.675773</b>	<b>-103.676513</b>	<b>LEA</b>


First Take Point (FTP)

UL	Section	Township	Range	Lot	Ft. from N/S	Ft. from E/W	Latitude	Longitude	County
<b>E</b>	<b>9</b>	<b>19 S</b>	<b>33 E</b>		<b>2,288' FNL</b>	<b>100' FWL</b>	<b>32.675774</b>	<b>-103.676276</b>	<b>LEA</b>

Last Take Point (LTP)

UL	Section	Township	Range	Lot	Ft. from N/S	Ft. from E/W	Latitude	Longitude	County
<b>H</b>	<b>10</b>	<b>19 S</b>	<b>33 E</b>		<b>2,342' FNL</b>	<b>100' FEL</b>	<b>32.675551</b>	<b>-103.642602</b>	<b>LEA</b>

Unitized Area or Area of Uniform Interest	Spacing Unit Type <input checked="" type="checkbox"/> Horizontal <input type="checkbox"/> Vertical	Ground Floor Elevation:
---	--	-------------------------

<p><b>OPERATOR CERTIFICATIONS</b></p> <p>I hereby certify that the information contained herein is true and complete to the best of my knowledge and belief, and, if the well is a vertical or directional well, that this organization either owns a working interest or unleased mineral interest in the land including the proposed bottom hole location or has a right to drill this well at this location pursuant to a contract with an owner of a working interest or unleased mineral interest, or to a voluntary pooling agreement or a compulsory pooling order heretofore entered by the division.</p> <p>If this well is a horizontal well, I further certify that this organization has received the consent of at least one lessee or owner of a working interest or unleased mineral interest in each tract (in the target pool or formation) in which any part of the well's completed interval will be located or obtained a compulsory pooling order from the division.</p> <p style="text-align: right;"><i>Jennifer Elrod</i> <b>9/4/2024</b></p> <p>Signature <span style="float: right;">Date</span></p> <p><b>Jennifer Elrod</b></p> <p>Printed Name</p> <p><b>jennifer.elrod@permianres.com</b></p> <p>Email Address</p>	<p><b>SURVEYOR CERTIFICATIONS</b></p> <p>I hereby certify that the well location shown on this plat was plotted from field notes of actual surveys made by me or under my supervision, and that the same is true and correct to the best of my belief.</p> <div style="text-align: center;">  </div> <p style="text-align: right;">Date: 9/4/2024</p> <p>Signature and Seal of Professional Surveyor</p> <p>Certificate Number <span style="float: right;">Date of Survey</span></p> <p><b>12177</b> <span style="float: right;"><b>9/4/2024</b></span></p>
--	--

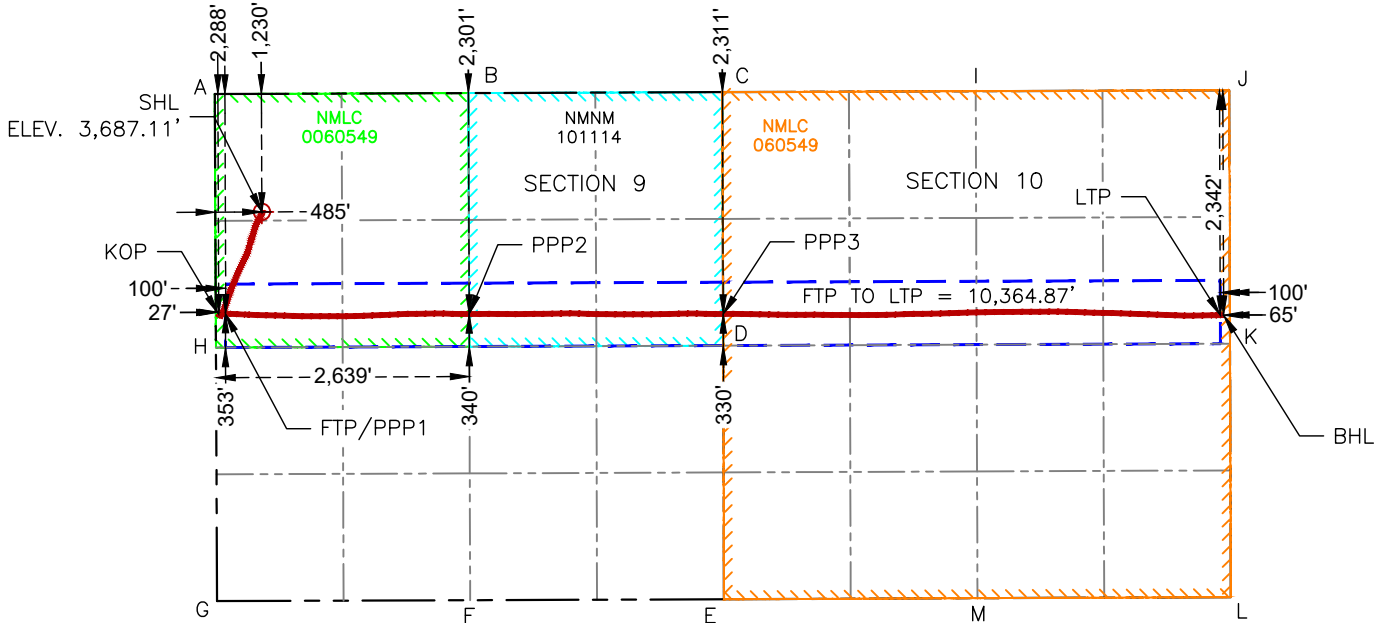
Note: No allowable will be assigned to this completion until all interests have been consolidated or a non-standard unit has been approved by the division.



ACREAGE DEDICATION PLATS

This grid represents a standard section. You may superimpose a non-standard section, or larger area, over this grid. Operators must outline the dedicated acreage in a red box, clearly show the well surface location and bottom hole location, if it is directionally drilled, with the dimensions from the section lines in the cardinal directions. If this is a horizontal wellbore show on this plat the location of the First Take Point and Last Take Point, and the point within the Completed interval (other than the First Take Point or Last Take Point) that is closest to any outer boundary of the tract.

Surveyors shall use the latest United States government survey or dependent resurvey. Well locations will be in reference to the New Mexico Principal Meridian. If the land is not surveyed, contact the OCD Engineering Bureau. Independent subdivision surveys will not be acceptable.



**SURFACE HOLE LOCATION**  
 1,230' FNL & 485' FWL  
 ELEV. = 3,687.11'  
 NAD 83 X = 743,891.26'  
 NAD 83 Y = 611,263.06'  
 NAD 83 LAT = 32.678680°  
 NAD 83 LONG = -103.675020°

**KICK-OFF POINT**  
 2,288' FNL & 27' FWL  
 MD = 9,600.00'  
 NAD 83 X = 743,438.29'  
 NAD 83 Y = 610,202.93'  
 NAD 83 LAT = 32.675773°  
 NAD 83 LONG = -103.676513°

**FIRST TAKE POINT & PENETRATION POINT 1**  
 2,288' FNL & 100' FWL  
 MD = 9,851.78'  
 NAD 83 X = 743,511.33'  
 NAD 83 Y = 610,203.58'  
 NAD 83 LAT = 32.675774°  
 NAD 83 LONG = -103.676276°

**PENETRATION POINT 2**  
 2,301' FNL & 2,639' FWL  
 MD = 12,474.94'  
 NAD 83 X = 746,050.83'  
 NAD 83 Y = 610,200.23'  
 NAD 83 LAT = 32.675721°  
 NAD 83 LONG = -103.668023°

**PENETRATION POINT 3**  
 2,311' FNL & 0' FWL  
 MD = 15,121.32'  
 NAD 83 X = 748,696.33'  
 NAD 83 Y = 610,200.90'  
 NAD 83 LAT = 32.675677°  
 NAD 83 LONG = -103.659426°

**LAST TAKE POINT**  
 2,342' FNL & 100' FEL  
 MD = 20,301.02'  
 NAD 83 X = 753,873.48'  
 NAD 83 Y = 610,188.26'  
 NAD 83 LAT = 32.675551°  
 NAD 83 LONG = -103.642602°

**BOTTOM HOLE LOCATION**  
 2,342' FNL & 65' FEL  
 MD = 20,336.00'  
 NAD 83 X = 753,908.44'  
 NAD 83 Y = 610,189.11'  
 NAD 83 LAT = 32.675553°  
 NAD 83 LONG = -103.642488°

CORNER COORDINATES NEW MEXICO EAST - NAD 83	
A-FOUND 2" IRON PIPE W/ CAP	N:612,491.19' E:743,400.68'
B-CALCULATED CORNER	N:612,501.32' E:746,042.97'
C-FOUND 2" IRON PIPE W/ CAP	N:612,511.46' E:748,685.26'
D-FOUND 1" IRON ROD W/ CAP	N:609,870.80' E:748,697.92'
E-FOUND 5/8" IRON ROD W/ CAP	N:607,228.58' E:748,703.69'
F-FOUND 1" IRON ROD W/ CAP	N:607,218.69' E:746,061.00'
G-FOUND 2" IRON PIPE W/ CAP	N:607,209.72' E:743,425.26'
H-CALCULATED CORNER	N:609,850.46' E:743,412.97'
I-FOUND 1" IRON PIPE W/ CAP	N:612,521.06' E:751,326.47'
J-FOUND 2" IRON PIPE W/ CAP	N:612,531.12' E:753,965.58'
K-CALCULATED CORNER	N:609,890.99' E:753,974.49'
L-FOUND 2" IRON PIPE	N:607,250.85' E:753,983.40'
M-FOUND 1" IRON PIPE W/ CAP	N:607,240.14' E:751,344.38'

District I  
1625 N. French Dr., Hobbs, NM 88240  
District II  
811 S. First St., Artesia, NM 88210  
District III  
1000 Rio Brazos Road, Artec, NM 87410  
District IV  
1220 S. St Francis Dr., NM 87505  
Phone: (505) 476-3460 Fax (505) 476-3462

State of New Mexico  
Energy, Minerals & Natural Resources Department  
OIL CONSERVATION DIVISION  
1220 South St. Francis Dr.  
Santa Fe, NM 87505

Form C-102

Revised August 1, 2011

Submit one copy to appropriate  
District Office

AMENDED REPORT

WELL LOCATION AND ACREAGE DEDICATION PLAT

<sup>1</sup> API Number		<sup>2</sup> Pool Code		<sup>3</sup> Pool Name	
		59475		TONTON; BONE SPRING	
<sup>4</sup> Property Code		<sup>5</sup> Property Name			<sup>6</sup> Well Number
		DELOREAN 9-10 FED COM			223H
<sup>7</sup> OGRID No.		<sup>8</sup> Operator Name			<sup>9</sup> Elevation
		EARTHSTONE OPERATING, LLC			3,677.75'

<sup>10</sup> Surface Location

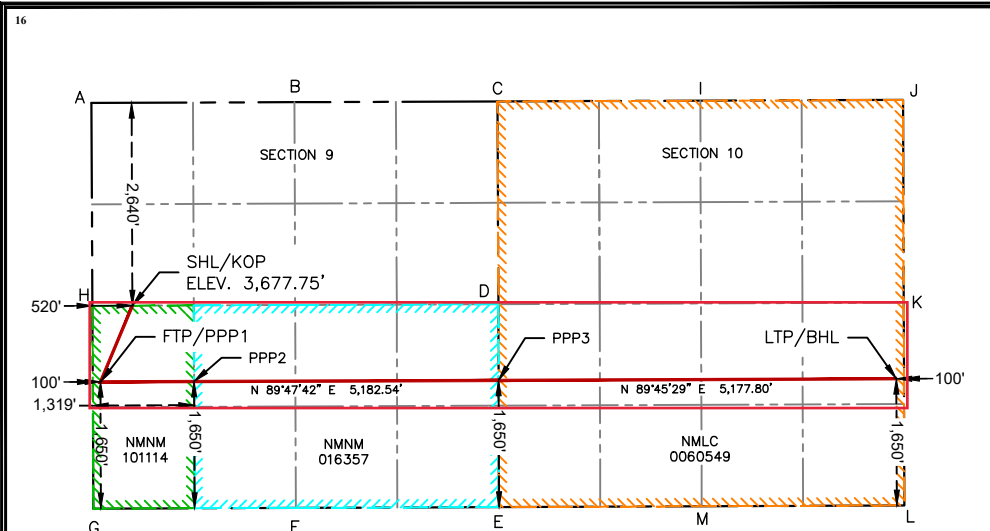
UL or lot no.	Section	Township	Range	Lot Idn	Feet from the	North/South line	Feet from the	East/West line	County
E	9	19 S	33 E		2,640'	NORTH	520'	WEST	LEA

<sup>11</sup> Bottom Hole Location If Different From Surface

UL or lot no.	Section	Township	Range	Lot Idn	Feet from the	North/South line	Feet from the	East/West line	County
I	10	19 S	33 E		1,650'	SOUTH	100'	EAST	LEA

<sup>12</sup> Dedicated Acres	<sup>13</sup> Joint or Infill	<sup>14</sup> Consolidation Code	<sup>15</sup> Order No.
320			

No allowable will be assigned to this completion until all interests have been consolidated or a non-standard unit has been approved by the division.



<sup>17</sup> OPERATOR CERTIFICATION

I hereby certify that the information contained herein is true and complete to the best of my knowledge and belief, and that this organization either owns a working interest or unleased mineral interest in the land including the proposed bottom hole location or has a right to drill this well at this location pursuant to a contract with an owner of such a mineral or working interest, or to a voluntary pooling agreement or a compulsory pooling order heretofore entered by the division.

*Jennifer Elrod* 8/8/2024  
Signature Date

JENNIFER ELROD  
Printed Name Date

JELROD@PERMIANRES.COM  
Email Address Date

<sup>18</sup> SURVEYOR CERTIFICATION

I hereby certify that the well location shown on this plat was plotted from field notes of actual surveys made by me or under my supervision, and that the same is true and correct to the best of my belief.

Date: 05/07/24



MARK J. MURRAY P.L.S. NO. 12177

SURFACE HOLE LOCATION / KICK OFF POINT	FIRST TAKE POINT / PENETRATION POINT 1	PENETRATION POINT 2
2,640' FNL & 520' FWL NEW MEXICO EAST-NAD 83 NORTH:609,852.74' EAST:743,933.02' LAT:32.67480257 LONG:-103.67491247 NEW MEXICO EAST-NAD 27 NORTH:609,789.38' EAST:702,753.47' LAT:32.67468074 LONG:-103.67441436	1,650' FSL & 100' FWL NEW MEXICO EAST-NAD 83 NORTH:608,860.05' EAST:743,517.58' LAT:32.67208119 LONG:-103.67628252 NEW MEXICO EAST-NAD 27 NORTH:608,796.72' EAST:702,338.01' LAT:32.67195938 LONG:-103.67578447	1,650' FSL & 1,319' FWL NEW MEXICO EAST-NAD 83 NORTH:608,864.41' EAST:744,736.48' LAT:32.67207236 LONG:-103.67232146 NEW MEXICO EAST-NAD 27 NORTH:608,801.07' EAST:703,556.89' LAT:32.67195050 LONG:-103.67182353

PENETRATION POINT 3	LAST TAKE POINT / BOTTOM HOLE LOCATION
1,650' FSL & 0' FWL NEW MEXICO EAST-NAD 83 NORTH:608,878.58' EAST:748,700.09' LAT:32.67204280 LONG:-103.65944087 NEW MEXICO EAST-NAD 27 NORTH:608,815.20' EAST:707,520.46' LAT:32.67192078 LONG:-103.65894338	1,650' FSL & 100' FEL NEW MEXICO EAST-NAD 83 NORTH:608,900.44' EAST:753,877.84' LAT:32.67201139 LONG:-103.64261466 NEW MEXICO EAST-NAD 27 NORTH:608,837.00' EAST:712,698.16' LAT:32.67188914 LONG:-103.64211773

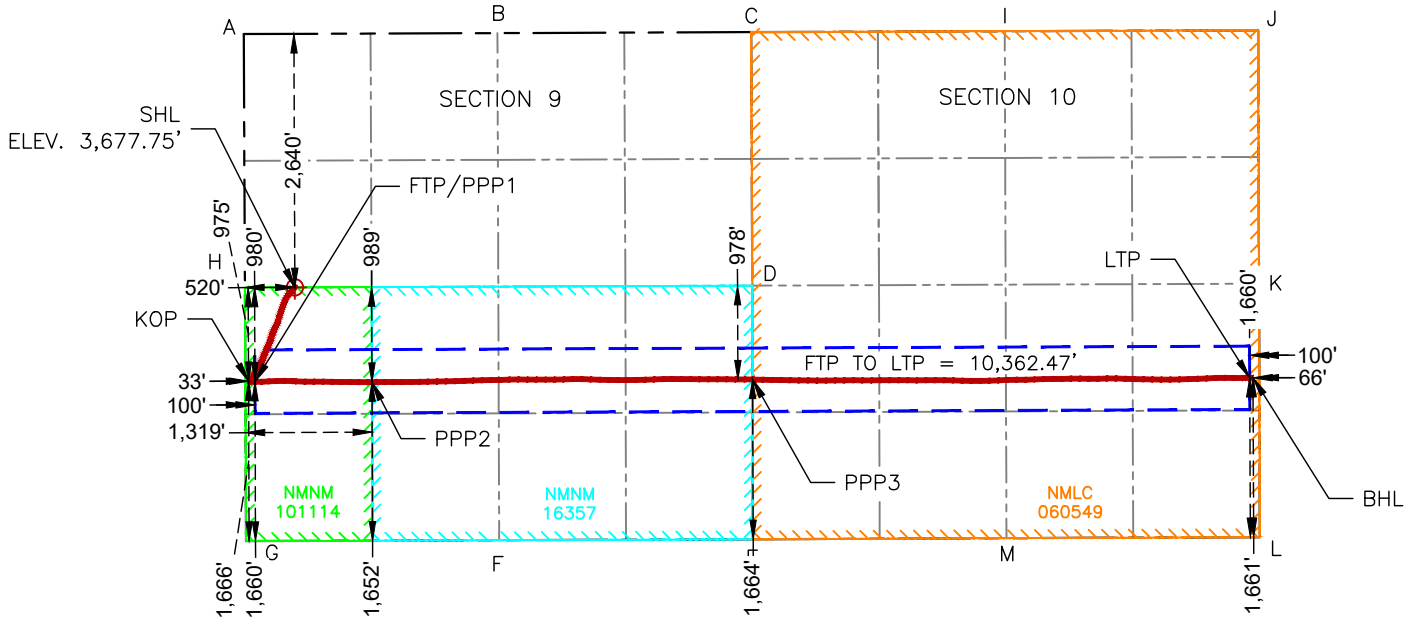
CORNER COORDINATES NEW MEXICO EAST - NAD 83	
A-FOUND 2" IRON PIPE W/ CAP	N:612,491.19' E:743,400.68'
B-CALCULATED CORNER	N:612,501.32' E:746,042.97'
C-FOUND 2" IRON PIPE W/ CAP	N:612,511.46' E:748,685.26'
D-FOUND 1" IRON ROD W/ CAP	N:609,870.80' E:748,697.92'
E-FOUND 5/8" IRON ROD W/ CAP	N:607,228.58' E:748,703.69'
F-FOUND 1" IRON ROD W/ CAP	N:607,218.69' E:746,061.00'
G-FOUND 2" IRON PIPE W/ CAP	N:607,209.72' E:743,425.26'
H-CALCULATED CORNER	N:609,850.46' E:743,412.97'
I-FOUND 1" IRON PIPE W/ CAP	N:612,521.06' E:751,326.47'
J-FOUND 2" IRON PIPE W/ CAP	N:612,531.12' E:753,965.58'
K-CALCULATED CORNER	N:609,890.99' E:753,974.49'
L-FOUND 2" IRON PIPE	N:607,250.85' E:753,983.40'
M-FOUND 1" IRON PIPE W/ CAP	N:607,240.14' E:751,344.38'



ACREAGE DEDICATION PLATS

This grid represents a standard section. You may superimpose a non-standard section, or larger area, over this grid. Operators must outline the dedicated acreage in a red box, clearly show the well surface location and bottom hole location, if it is directionally drilled, with the dimensions from the section lines in the cardinal directions. If this is a horizontal wellbore show on this plat the location of the First Take Point and Last Take Point, and the point within the Completed interval (other than the First Take Point or Last Take Point) that is closest to any outer boundary of the tract.

Surveyors shall use the latest United States government survey or dependent resurvey. Well locations will be in reference to the New Mexico Principal Meridian. If the land is not surveyed, contact the OCD Engineering Bureau. Independent subdivision surveys will not be acceptable.



**SURFACE HOLE LOCATION**  
 2,640' FNL & 520' FWL  
 ELEV. = 3,677.75'  
 NAD 83 X = 743,933.02'  
 NAD 83 Y = 609,852.74'  
 NAD 83 LAT = 32.674803°  
 NAD 83 LONG = -103.674912°

**KICK-OFF POINT**  
 1,666' FSL & 33' FWL  
 MD = 9,590.00'  
 NAD 83 X = 743,450.80'  
 NAD 83 Y = 608,876.05'  
 NAD 83 LAT = 32.672126°  
 NAD 83 LONG = -103.676499°

**FIRST TAKE POINT & PENETRATION POINT 1**  
 1,660' FSL & 100' FWL  
 MD = 9,823.15'  
 NAD 83 X = 743,517.53'  
 NAD 83 Y = 608,870.39'  
 NAD 83 LAT = 32.672110°  
 NAD 83 LONG = -103.676282°

**PENETRATION POINT 2**  
 1,652' FSL & 1,319' FWL  
 MD = 11,135.57'  
 NAD 83 X = 744,736.47'  
 NAD 83 Y = 608,866.07'  
 NAD 83 LAT = 32.672077°  
 NAD 83 LONG = -103.672321°

**PENETRATION POINT 3**  
 1,664' FSL & 0' FWL  
 MD = 15,100.71'  
 NAD 83 X = 748,700.06'  
 NAD 83 Y = 608,892.93'  
 NAD 83 LAT = 32.672082°  
 NAD 83 LONG = -103.659441°

**LAST TAKE POINT**  
 1,660' FSL & 100' FEL  
 MD = 20,280.63'  
 NAD 83 X = 753,877.80'  
 NAD 83 Y = 608,910.48'  
 NAD 83 LAT = 32.672039°  
 NAD 83 LONG = -103.642615°

**BOTTOM HOLE LOCATION**  
 1,661' FSL & 66' FEL  
 MD = 20,315.00'  
 NAD 83 X = 753,912.16'  
 NAD 83 Y = 608,911.11'  
 NAD 83 LAT = 32.672040°  
 NAD 83 LONG = -103.642503°

CORNER COORDINATES NEW MEXICO EAST - NAD 83	
A-FOUND 2" IRON PIPE W/ CAP	N:612,491.19' E:743,400.68'
B-CALCULATED CORNER	N:612,501.32' E:746,042.97'
C-FOUND 2" IRON PIPE W/ CAP	N:612,511.46' E:748,685.26'
D-FOUND 1" IRON ROD W/ CAP	N:609,870.80' E:748,697.92'
E-FOUND 5/8" IRON ROD W/ CAP	N:607,228.58' E:748,703.69'
F-FOUND 1" IRON ROD W/ CAP	N:607,218.69' E:746,061.00'
G-FOUND 2" IRON PIPE W/ CAP	N:607,209.72' E:743,425.26'
H-CALCULATED CORNER	N:609,850.46' E:743,412.97'
I-FOUND 1" IRON PIPE W/ CAP	N:612,521.06' E:751,326.47'
J-FOUND 2" IRON PIPE W/ CAP	N:612,531.12' E:753,965.58'
K-CALCULATED CORNER	N:609,890.99' E:753,974.49'
L-FOUND 2" IRON PIPE	N:607,250.85' E:753,983.40'
M-FOUND 1" IRON PIPE W/ CAP	N:607,240.14' E:751,344.38'

District I  
1625 N. French Dr., Hobbs, NM 88240  
District II  
811 S. First St., Artesia, NM 88210  
District III  
1000 Rio Brazon Road, Artec, NM 87410  
District IV  
1220 S. St Francis Dr., NM 87505  
Phone: (505) 476-3460 Fax (505) 476-3462

State of New Mexico  
Energy, Minerals & Natural Resources Department  
OIL CONSERVATION DIVISION  
1220 South St. Francis Dr.  
Santa Fe, NM 87505

Form C-102  
Revised August 1, 2011  
Submit one copy to appropriate  
District Office

AMENDED REPORT

WELL NAME/NUMBER/FTP/LTP/BHL

WELL LOCATION AND ACREAGE DEDICATION PLAT

<sup>1</sup> API Number		<sup>2</sup> Pool Code 59475		<sup>3</sup> Pool Name TONTO; BONE SPRING	
<sup>4</sup> Property Code		<sup>5</sup> Property Name DELOREAN 9-10 FED COM			<sup>6</sup> Well Number 224H
<sup>7</sup> OGRID No. 331165		<sup>8</sup> Operator Name EARTHSTONE OPERATING, LLC			<sup>9</sup> Elevation 3,667.74'

<sup>10</sup> Surface Location

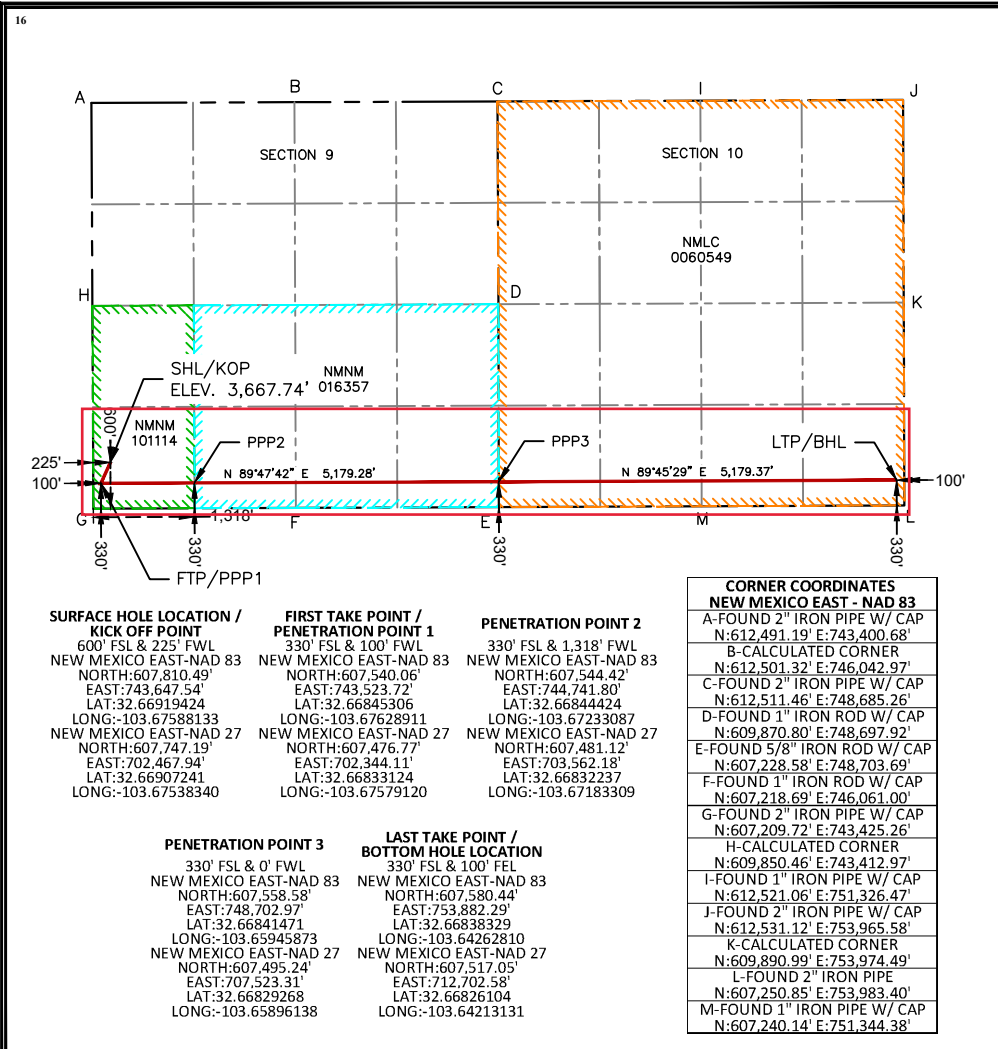
UL or lot no.	Section	Township	Range	Lot Idn	Feet from the	North/South line	Feet from the	East/West line	County
M	9	19 S	33 E		600'	SOUTH	225'	WEST	LEA

<sup>10</sup> Bottom Hole Location If Different From Surface

UL or lot no.	Section	Township	Range	Lot Idn	Feet from the	North/South line	Feet from the	East/West line	County
P	10	19 S	33 E		330'	SOUTH	100'	EAST	LEA

<sup>12</sup> Dedicated Acres 320	<sup>13</sup> Joint or Infill	<sup>14</sup> Consolidation Code	<sup>15</sup> Order No.
--------------------------------------	-------------------------------	----------------------------------	-------------------------

No allowable will be assigned to this completion until all interests have been consolidated or a non-standard unit has been approved by the division.



**17 OPERATOR CERTIFICATION**  
I hereby certify that the information contained herein is true and complete to the best of my knowledge and belief, and that this organization either owns a working interest or unleased mineral interest in the land including the proposed bottom hole location or has a right to drill this well at this location pursuant to a contract with an owner of such a mineral or working interest, or to a voluntary pooling agreement or a compulsory pooling order heretofore entered by the division.

*Jennifer Elrod* 5/8/2024  
Signature Date  
JENNIFER ELROD  
Printed Name Date  
JELROD@PERMIANRES.COM  
Email Address Date

**18 SURVEYOR CERTIFICATION**  
I hereby certify that the well location shown on this plat was plotted from field notes of actual surveys made by me or under my supervision, and that the same is true and correct to the best of my belief.

Date: 05/07/24

**MARK J. MURRAY**  
NEW MEXICO  
REGISTERED PROFESSIONAL SURVEYOR  
12177

MARK J. MURRAY P.L.S. NO. 12177



<b>C-102</b>  Submit Electronically Via OCD Permitting	State of New Mexico Energy, Minerals & Natural Resources Department <b>OIL CONSERVATION DIVISION</b>	Revised July 9, 2024  Submittal Type: <input type="checkbox"/> Initial Submittal <input checked="" type="checkbox"/> Amended Report <input checked="" type="checkbox"/> As Drilled
---	--	---

WELL LOCATION INFORMATION

API Number <b>30-025-52952</b>	Pool Code <b>59475</b>	Pool Name <b>Tonto; Bone Spring</b>
Property Code	Property Name <b>DELOREAN 9-10 FED COM</b>	Well Number <b>224H</b>
OGRID No. <b>331165</b>	Operator Name <b>EARTHSTONE OPERATING, LLC</b>	Ground Level Elevation <b>3,677.74'</b>
Surface Owner: <input type="checkbox"/> State <input type="checkbox"/> Fee <input type="checkbox"/> Tribal <input checked="" type="checkbox"/> Federal		Mineral Owner: <input type="checkbox"/> State <input type="checkbox"/> Fee <input type="checkbox"/> Tribal <input checked="" type="checkbox"/> Federal

Surface Location

UL	Section	Township	Range	Lot	Ft. from N/S	Ft. from E/W	Latitude	Longitude	County
<b>M</b>	<b>9</b>	<b>19 S</b>	<b>33 E</b>		<b>600' FSL</b>	<b>225' FWL</b>	<b>32.669194</b>	<b>-103.675881</b>	<b>LEA</b>

Bottom Hole Location

UL	Section	Township	Range	Lot	Ft. from N/S	Ft. from E/W	Latitude	Longitude	County
<b>P</b>	<b>10</b>	<b>19 S</b>	<b>33 E</b>		<b>330' FSL</b>	<b>60' FEL</b>	<b>32.668380</b>	<b>-103.642497</b>	<b>LEA</b>

Dedicated Acres <b>320</b>	Infill or Defining Well	Defining Well API	Overlapping Spacing Unit (Y/N) <b>N</b>	Consolidation Code
Order Numbers.			Well setbacks are under Common Ownership: <input checked="" type="checkbox"/> Yes <input type="checkbox"/> No	

Kick Off Point (KOP)

UL	Section	Township	Range	Lot	Ft. from N/S	Ft. from E/W	Latitude	Longitude	County
<b>M</b>	<b>9</b>	<b>19 S</b>	<b>33 E</b>		<b>324' FSL</b>	<b>36' FWL</b>	<b>32.668437</b>	<b>-103.676497</b>	<b>LEA</b>


First Take Point (FTP)

UL	Section	Township	Range	Lot	Ft. from N/S	Ft. from E/W	Latitude	Longitude	County
<b>M</b>	<b>9</b>	<b>19 S</b>	<b>33 E</b>		<b>330' FSL</b>	<b>100' FWL</b>	<b>32.668451</b>	<b>-103.676289</b>	<b>LEA</b>

Last Take Point (LTP)

UL	Section	Township	Range	Lot	Ft. from N/S	Ft. from E/W	Latitude	Longitude	County
<b>P</b>	<b>10</b>	<b>19 S</b>	<b>33 E</b>		<b>330' FSL</b>	<b>100' FEL</b>	<b>32.668385</b>	<b>-103.642628</b>	<b>LEA</b>

Unitized Area or Area of Uniform Interest	Spacing Unit Type <input checked="" type="checkbox"/> Horizontal <input type="checkbox"/> Vertical	Ground Floor Elevation:
---	--	-------------------------

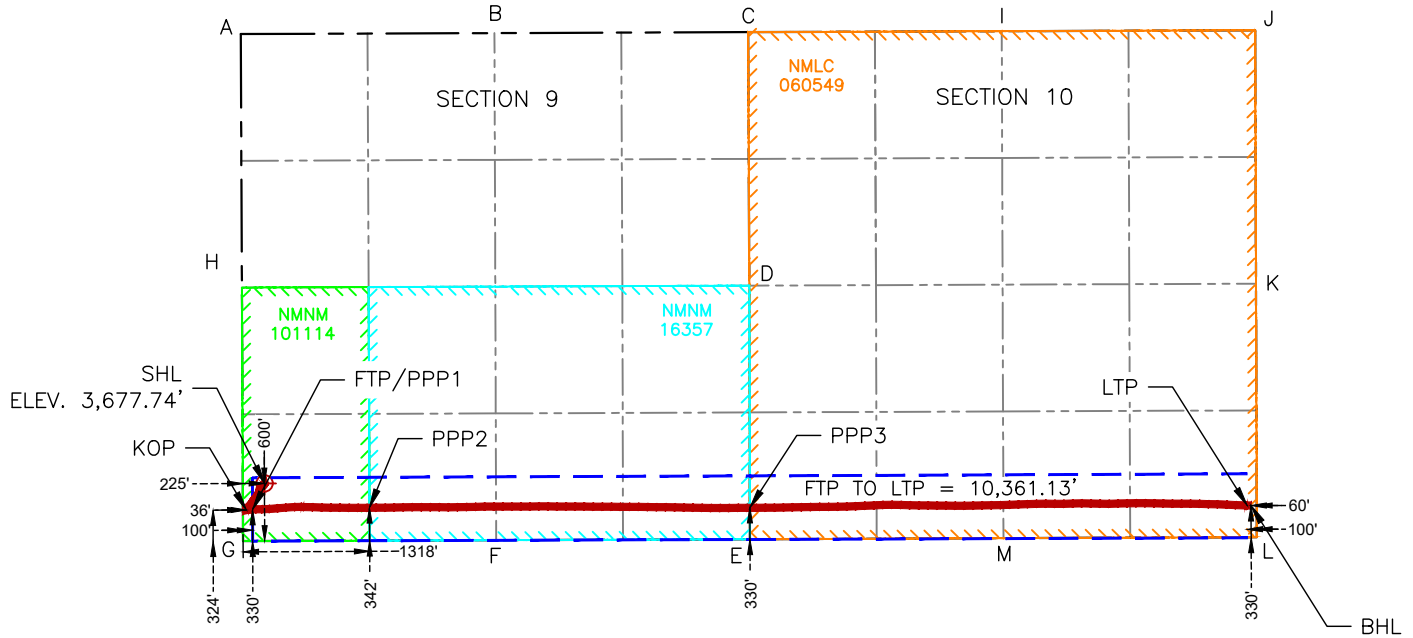
<p><b>OPERATOR CERTIFICATIONS</b></p> <p>I hereby certify that the information contained herein is true and complete to the best of my knowledge and belief, and, if the well is a vertical or directional well, that this organization either owns a working interest or unleased mineral interest in the land including the proposed bottom hole location or has a right to drill this well at this location pursuant to a contract with an owner of a working interest or unleased mineral interest, or to a voluntary pooling agreement or a compulsory pooling order heretofore entered by the division.</p> <p>If this well is a horizontal well, I further certify that this organization has received the consent of at least one lessee or owner of a working interest or unleased mineral interest in each tract (in the target pool or formation) in which any part of the well's completed interval will be located or obtained a compulsory pooling order from the division.</p>	<p><b>SURVEYOR CERTIFICATIONS</b></p> <p>I hereby certify that the well location shown on this plat was plotted from field notes of actual surveys made by me or under my supervision, and that the same is true and correct to the best of my belief.</p> <div style="text-align: center;">  </div>
Signature: <i>Jennifer Elrod</i> Date: <b>9/4/2024</b>	Signature and Seal of Professional Surveyor
Printed Name: <b>jennifer.elrod@permianres.com</b> Email Address	Certificate Number: <b>12177</b> Date of Survey: <b>9/4/2024</b>

Note: No allowable will be assigned to this completion until all interests have been consolidated or a non-standard unit has been approved by the division.

ACREAGE DEDICATION PLATS

This grid represents a standard section. You may superimpose a non-standard section, or larger area, over this grid. Operators must outline the dedicated acreage in a red box, clearly show the well surface location and bottom hole location, if it is directionally drilled, with the dimensions from the section lines in the cardinal directions. If this is a horizontal wellbore show on this plat the location of the First Take Point and Last Take Point, and the point within the Completed interval (other than the First Take Point or Last Take Point) that is closest to any outer boundary of the tract.

Surveyors shall use the latest United States government survey or dependent resurvey. Well locations will be in reference to the New Mexico Principal Meridian. If the land is not surveyed, contact the OCD Engineering Bureau. Independent subdivision surveys will not be acceptable.



**SURFACE HOLE LOCATION**  
 600' FSL & 225' FWL  
 ELEV. = 3,667.74'  
 NAD 83 X = 743,647.54'  
 NAD 83 Y = 607,810.49'  
 NAD 83 LAT = 32.669194°  
 NAD 83 LONG = -103.675881°

**KICK-OFF POINT**  
 324' FSL & 36' FWL  
 MD = 9,465.00'  
 NAD 83 X = 743,459.93'  
 NAD 83 Y = 607,533.71'  
 NAD 83 LAT = 32.668437°  
 NAD 83 LONG = -103.676497°

**FIRST TAKE POINT & PENETRATION POINT 1**  
 330' FSL & 100' FWL  
 MD = 9,725.40'  
 NAD 83 X = 743,523.85'  
 NAD 83 Y = 607,539.26'  
 NAD 83 LAT = 32.668451°  
 NAD 83 LONG = -103.676289°

**PENETRATION POINT 2**  
 342' FSL & 1,318' FWL  
 MD = 11,038.66'  
 NAD 83 X = 744,741.75'  
 NAD 83 Y = 607,556.29'  
 NAD 83 LAT = 32.668477°  
 NAD 83 LONG = -103.672331°

**PENETRATION POINT 3**  
 330' FSL & 0' FWL  
 MD = 15,001.64'  
 NAD 83 X = 748,702.97'  
 NAD 83 Y = 607,558.58'  
 NAD 83 LAT = 32.668415°  
 NAD 83 LONG = -103.659459°

**LAST TAKE POINT**  
 330' FSL & 100' FEL  
 MD = 20,184.60'  
 NAD 83 X = 753,882.32'  
 NAD 83 Y = 607,580.97'  
 NAD 83 LAT = 32.668385°  
 NAD 83 LONG = -103.642628°

**BOTTOM HOLE LOCATION**  
 330' FSL & 60' FEL  
 MD = 20,225.00'  
 NAD 83 X = 753,922.67'  
 NAD 83 Y = 607,579.61'  
 NAD 83 LAT = 32.668380°  
 NAD 83 LONG = -103.642497°

CORNER COORDINATES NEW MEXICO EAST - NAD 83	
A-FOUND 2" IRON PIPE W/ CAP	N:612,491.19' E:743,400.68'
B-CALCULATED CORNER	N:612,501.32' E:746,042.97'
C-FOUND 2" IRON PIPE W/ CAP	N:612,511.46' E:748,685.26'
D-FOUND 1" IRON ROD W/ CAP	N:609,870.80' E:748,697.92'
E-FOUND 5/8" IRON ROD W/ CAP	N:607,228.58' E:748,703.69'
F-FOUND 1" IRON ROD W/ CAP	N:607,218.69' E:746,061.00'
G-FOUND 2" IRON PIPE W/ CAP	N:607,209.72' E:743,425.26'
H-CALCULATED CORNER	N:609,850.46' E:743,412.97'
I-FOUND 1" IRON PIPE W/ CAP	N:612,521.06' E:751,326.47'
J-FOUND 2" IRON PIPE W/ CAP	N:612,531.12' E:753,965.58'
K-CALCULATED CORNER	N:609,890.99' E:753,974.49'
L-FOUND 2" IRON PIPE	N:607,250.85' E:753,983.40'
M-FOUND 1" IRON PIPE W/ CAP	N:607,240.14' E:751,344.38'



300 N. MARIENFELD STREET, SUITE 1000  
MIDLAND, TX 79701

OFFICE 432.695.4222  
FAX 432.695.4063

March 21, 2024

*Via Certified Mail*

ConocoPhillips Company  
600 W. Illinois Avenue  
Midland, Texas 79701

**RE: Well Proposals: Delorean 9-10 Fed Com #221H, #222H, #223H, and #224H**  
Township 19 South, Range 33 East, NMPM  
Section 9: All  
Section 10: All  
Lea County, New Mexico  
Bone Spring Formation

Dear Working Interest Partner:

Permian Resources Operating, LLC (“Permian”), hereby proposes the drilling and completion of the following four (4) Delorean 9-10 Fed Com wells at the following approximate locations within Township 19 South, Range 33 East. The first of these wells is expected to spud in early June of this year.

- 1. Delorean 9-10 Fed Com #221H**  
SHL: 1,230' FNL, 485' FWL Section 9  
BHL: 880' FNL, 100' FEL Section 10  
FTP: 880' FNL, 100' FWL Section 9  
LTP: 880' FNL, 100' FEL Section 10  
TVD: 9,955'  
Targeted Interval: 2<sup>nd</sup> Bone Spring
- 2. Delorean 9-10 Fed Com #222H**  
SHL: 1,260' FNL, 485' FWL Section 9  
BHL: 2,200' FNL, 100' FEL Section 10  
FTP: 2,200' FNL, 100' FWL Section 9  
LTP: 2,200' FNL, 100' FEL Section 10  
TVD: 9,999'  
Targeted Interval: 2<sup>nd</sup> Bone Spring
- 3. Delorean 9-10 Fed Com #223H**  
SHL: 2,611' FSL, 520' FWL Section 9  
BHL: 1,760' FSL, 100' FEL Section 10  
FTP: 1,760' FSL, 100' FWL Section 9  
LTP: 1,760' FSL, 100' FEL Section 10  
TVD: 10,039'  
Targeted Interval: 2<sup>nd</sup> Bone Spring





300 N. MARIENFELD STREET, SUITE 1000  
MIDLAND, TX 79701

OFFICE 432.695.4222  
FAX 432.695.4063

**4. Delorean 9-10 Fed Com #224H**

SHL: 630' FSL, 225' FWL Section 9  
BHL: 440' FSL, 100' FEL Section 10  
FTP: 440' FSL, 100' FWL Section 9  
LTP: 440' FSL, 100' FEL Section 10  
TVD: 10,074'  
Targeted Interval: 2<sup>nd</sup> Bone Spring

The locations, TVDs, and targets are approximate and subject to change dependent on surface or subsurface issues encountered. Permian is proposing to drill these wells under the modified terms of the 1989 AAPL Operating Agreement and a form of said Operating Agreement is available upon request. The Operating Agreement has the following general provisions:

- 100%/300%/300% non-consent provisions
- \$8,000/\$800 drilling and producing rates
- Permian Resources Operating, LLC named as Operator

Please indicate your election to participate in the drilling and completion of the proposed wells in the space provided below. Please sign and return one copy of this letter, a signed copy of the previously proposed AFE, and your geologic well requirements to the above address or by email to Kimberly.Smith@permianres.com.

In the interest of time, should we not reach an agreement within thirty (30) days of the date of your receipt of this letter, Permian will apply to the New Mexico Oil Conservation Division for compulsory pooling of your interest into a spacing unit for the proposed well. If you do not wish to participate, Permian would be interested in acquiring your interest in the subject lands which is subject to further negotiation.

Thank you for your time and consideration, if you have any questions at all, please don't hesitate to contact me by email at Kevin.Woolley@permianres.com.

Respectfully,

A handwritten signature in blue ink, appearing to read "Kevin Woolley".

Kevin Woolley

Senior Staff Landman

Enclosures



300 N. MARIENFELD STREET, SUITE 1000  
MIDLAND, TX 79701

OFFICE 432.695.4222  
FAX 432.695.4063

<b>Well Elections:</b> <i>(Please indicate your responses in the spaces below)</i>		
<b>Well(s)</b>	<b>Elect to Participate</b>	<b>Elect to <u>NOT</u> Participate</b>
<b>Delorean 9-10 Fed Com #221H</b>		
<b>Delorean 9-10 Fed Com #222H</b>		
<b>Delorean 9-10 Fed Com #223H</b>		
<b>Delorean 9-10 Fed Com #224H</b>		

*Company / Working Interest Owner Name:*

\_\_\_\_\_

By: \_\_\_\_\_

Printed Name: \_\_\_\_\_

Date: \_\_\_\_\_

**Permian Resources Operating, LLC**

300 N. Mariefeld St., Ste. 1000 Midland, TX 79701  
 Phone (432) 695-4222 • Fax (432) 695-4063

**ESTIMATE OF COSTS AND AUTHORIZATION FOR EXPENDITURE**

DATE:	3.19.2024	AFE NO.:	D_221_H
WELL NAME:	DeLorean 9-10 Federal Com #221H	FIELD:	Tonto
LOCATION:	Section 9 and 10, T19S-R33E	MD/TVD:	9,955' TVD
COUNTY/STATE:	Lea County, New Mexico	LATERAL LENGTH:	10,000'
Permian WI:		DRILLING DAYS:	19.6
GEOLOGIC TARGET:	SBSG	COMPLETION DAYS:	18.6
REMARKS:	Drill a horizontal SBSG well and complete with 44 stages. AFE includes drilling, completions, flowback and Initial AL install cost		

INTANGIBLE COSTS	DRILLING COSTS	COMPLETION COSTS	PRODUCTION COSTS	TOTAL COSTS
1 Land / Legal / Regulatory	\$ 48,916	-	-	\$ 48,916
2 Location, Surveys & Damages	250,959	15,739	-	266,698
4 Freight / Transportation	41,491	38,137	18,934	98,562
5 Rental - Surface Equipment	108,306	187,660	89,938	385,904
6 Rental - Downhole Equipment	178,954	52,099	-	231,053
7 Rental - Living Quarters	41,887	47,460	-	89,347
10 Directional Drilling, Surveys	374,195	-	-	374,195
11 Drilling	656,687	-	-	656,687
12 Drill Bits	87,268	-	-	87,268
13 Fuel & Power	164,590	631,634	-	796,224
14 Cementing & Float Equip	211,946	-	-	211,946
15 Completion Unit, Swab, CTU	-	-	14,201	14,201
16 Perforating, Wireline, Slickline	-	342,479	-	342,479
17 High Pressure Pump Truck	-	107,390	-	107,390
18 Completion Unit, Swab, CTU	-	127,609	-	127,609
20 Mud Circulation System	91,652	-	-	91,652
21 Mud Logging	15,271	-	-	15,271
22 Logging / Formation Evaluation	6,333	7,264	-	13,597
23 Mud & Chemicals	315,211	381,723	9,467	706,401
24 Water	37,859	576,371	236,679	850,909
25 Stimulation	-	709,142	-	709,142
26 Stimulation Flowback & Disp	-	105,937	142,008	247,945
28 Mud / Wastewater Disposal	168,222	53,271	-	221,493
30 Rig Supervision / Engineering	105,579	116,228	14,201	236,008
32 Drlg & Completion Overhead	9,080	-	-	9,080
35 Labor	133,597	60,535	14,201	208,333
54 Proppant	-	1,093,486	-	1,093,486
95 Insurance	12,771	-	-	12,771
97 Contingency	-	21,274	-	21,274
99 Plugging & Abandonment	-	-	-	-
<b>TOTAL INTANGIBLES &gt;</b>	<b>3,060,773</b>	<b>4,675,438</b>	<b>539,629</b>	<b>8,275,840</b>

TANGIBLE COSTS	DRILLING COSTS	COMPLETION COSTS	PRODUCTION COSTS	TOTAL COSTS
60 Surface Casing	\$ 106,484	-	-	\$ 106,484
61 Intermediate Casing	317,373	-	-	317,373
62 Drilling Liner	-	-	-	-
63 Production Casing	598,511	-	-	598,511
64 Production Liner	-	-	-	-
65 Tubing	-	-	132,540	132,540
66 Wellhead	56,467	-	37,869	94,336
67 Packers, Liner Hangers	12,834	-	18,934	31,768
68 Tanks	-	-	-	-
69 Production Vessels	-	-	-	-
70 Flow Lines	-	-	-	-
71 Rod string	-	-	-	-
72 Artificial Lift Equipment	-	-	85,205	85,205
73 Compressor	-	-	-	-
74 Installation Costs	-	-	52,595	52,595
75 Surface Pumps	-	-	-	-
76 Downhole Pumps	-	-	-	-
77 Measurement & Meter Installation	-	-	28,402	28,402
78 Gas Conditioning / Dehydration	-	-	-	-
79 Interconnecting Facility Piping	-	-	18,934	18,934
80 Gathering / Bulk Lines	-	-	-	-
81 Valves, Dumps, Controllers	-	-	-	-
82 Tank / Facility Containment	-	-	-	-
83 Flare Stack	-	-	15,779	15,779
84 Electrical / Grounding	-	-	36,817	36,817
85 Communications / SCADA	-	-	10,519	10,519
86 Instrumentation / Safety	-	-	5,260	5,260
<b>TOTAL TANGIBLES &gt;</b>	<b>1,091,669</b>	<b>0</b>	<b>442,853</b>	<b>1,534,523</b>
<b>TOTAL COSTS &gt;</b>	<b>4,152,442</b>	<b>4,675,438</b>	<b>982,482</b>	<b>9,810,362</b>

**PREPARED BY Permian Resources Operating, LLC:**

Drilling Engineer:	PS
Completions Engineer:	ML
Production Engineer:	DC

**Permian Resources Operating, LLC APPROVAL:**

Co-CEO	_____	Co-CEO	_____	VP - Operations	_____
	WH		JW		CRM
VP - Land & Legal	_____	VP - Geosciences	_____		
	BG		SO		

**NON OPERATING PARTNER APPROVAL:**

Company Name:	<u>ConocoPhillips Company</u>	Working Interest (%):	<u>31.25%</u>	Tax ID:	_____
Signed by:	_____	Date:	_____		
Title:	_____	Approval:	<input type="checkbox"/> Yes <input type="checkbox"/> No (mark one)		

The costs on this AFE are estimates only and may not be construed as ceilings on any specific item or the total cost of the project. Tubing installation approved under the AFE may be delayed up to a year after the well has been completed. In executing this AFE, the Participant agrees to pay its proportionate share of actual costs incurred, including legal, curative, regulatory, brokerage and well costs under the terms of the applicable joint operating agreement, regulatory order or other agreement covering this well. Participants shall be covered by and billed proportionately for Operator's well control and general liability insurance unless participant provides Operator a certificate evidencing its own insurance in an amount acceptable to the Operator by the date of spud.

**Permian Resources Operating, LLC**

300 N. Mariefeld St., Ste. 1000 Midland, TX 79701  
 Phone (432) 695-4222 • Fax (432) 695-4063

**ESTIMATE OF COSTS AND AUTHORIZATION FOR EXPENDITURE**

DATE:	3.19.2024	AFE NO.:	D_222_H
WELL NAME:	DeLorean 9-10 Federal Com #222H	FIELD:	Tonto
LOCATION:	Section 9 and 10, T19S-R33E	MD/TVD:	9,999' TVD
COUNTY/STATE:	Lea County, New Mexico	LATERAL LENGTH:	10,000'
Permian WI:		DRILLING DAYS:	19.6
GEOLOGIC TARGET:	SBSG	COMPLETION DAYS:	18.6
REMARKS:	Drill a horizontal SBSG well and complete with 44 stages. AFE includes drilling, completions, flowback and Initial AL install cost		

INTANGIBLE COSTS	DRILLING COSTS	COMPLETION COSTS	PRODUCTION COSTS	TOTAL COSTS
1 Land/ Legal/ Regulatory	\$ 48,916	-	-	\$ 48,916
2 Location, Surveys & Damages	250,959	15,739	-	266,698
4 Freight/ Transportation	41,491	38,137	18,934	98,562
5 Rental - Surface Equipment	108,306	187,660	89,938	385,904
6 Rental - Downhole Equipment	178,954	52,099	-	231,053
7 Rental - Living Quarters	41,887	47,460	-	89,347
10 Directional Drilling, Surveys	374,195	-	-	374,195
11 Drilling	656,687	-	-	656,687
12 Drill Bits	87,268	-	-	87,268
13 Fuel & Power	164,590	631,634	-	796,224
14 Cementing & Float Equip	211,946	-	-	211,946
15 Completion Unit, Swab, CTU	-	-	14,201	14,201
16 Perforating, Wireline, Slickline	-	342,479	-	342,479
17 High Pressure Pump Truck	-	107,390	-	107,390
18 Completion Unit, Swab, CTU	-	127,609	-	127,609
20 Mud Circulation System	91,652	-	-	91,652
21 Mud Logging	15,271	-	-	15,271
22 Logging/ Formation Evaluation	6,333	7,264	-	13,597
23 Mud & Chemicals	315,211	381,723	9,467	706,401
24 Water	37,859	576,371	236,679	850,909
25 Stimulation	-	709,142	-	709,142
26 Stimulation Flowback & Disp	-	105,937	142,008	247,945
28 Mud/ Wastewater Disposal	168,222	53,271	-	221,493
30 Rig Supervision/ Engineering	105,579	116,228	14,201	236,008
32 Drlg & Completion Overhead	9,080	-	-	9,080
35 Labor	133,597	60,535	14,201	208,333
54 Proppant	-	1,093,486	-	1,093,486
95 Insurance	12,771	-	-	12,771
97 Contingency	-	21,274	-	21,274
99 Plugging & Abandonment	-	-	-	-
<b>TOTAL INTANGIBLES &gt;</b>	<b>3,060,773</b>	<b>4,675,438</b>	<b>539,629</b>	<b>8,275,840</b>

TANGIBLE COSTS	DRILLING COSTS	COMPLETION COSTS	PRODUCTION COSTS	TOTAL COSTS
60 Surface Casing	\$ 106,484	-	-	\$ 106,484
61 Intermediate Casing	317,373	-	-	317,373
62 Drilling Liner	-	-	-	-
63 Production Casing	598,511	-	-	598,511
64 Production Liner	-	-	-	-
65 Tubing	-	-	132,540	132,540
66 Wellhead	56,467	-	37,869	94,336
67 Packers, Liner Hangers	12,834	-	18,934	31,768
68 Tanks	-	-	-	-
69 Production Vessels	-	-	-	-
70 Flow Lines	-	-	-	-
71 Rod string	-	-	-	-
72 Artificial Lift Equipment	-	-	85,205	85,205
73 Compressor	-	-	-	-
74 Installation Costs	-	-	52,595	52,595
75 Surface Pumps	-	-	-	-
76 Downhole Pumps	-	-	-	-
77 Measurement & Meter Installation	-	-	28,402	28,402
78 Gas Conditioning/ Dehydration	-	-	-	-
79 Interconnecting Facility Piping	-	-	18,934	18,934
80 Gathering/ Bulk Lines	-	-	-	-
81 Valves, Dumps, Controllers	-	-	-	-
82 Tank/ Facility Containment	-	-	-	-
83 Flare Stack	-	-	15,779	15,779
84 Electrical/ Grounding	-	-	36,817	36,817
85 Communications/ SCADA	-	-	10,519	10,519
86 Instrumentation/ Safety	-	-	5,260	5,260
<b>TOTAL TANGIBLES &gt;</b>	<b>1,091,669</b>	<b>0</b>	<b>442,853</b>	<b>1,534,523</b>
<b>TOTAL COSTS &gt;</b>	<b>4,152,442</b>	<b>4,675,438</b>	<b>982,482</b>	<b>9,810,362</b>

**PREPARED BY Permian Resources Operating, LLC:**

Drilling Engineer:	PS
Completions Engineer:	ML
Production Engineer:	DC

**Permian Resources Operating, LLC APPROVAL:**

Co-CEO	_____	Co-CEO	_____	VP - Operations	_____
	WH		JW		CRM
VP - Land & Legal	_____	VP - Geosciences	_____		
	BG		SO		

**NON OPERATING PARTNER APPROVAL:**

Company Name:	<u>ConocoPhillips Company</u>	Working Interest (%):	<u>31.25%</u>	Tax ID:	_____
Signed by:	_____	Date:	_____		
Title:	_____	Approval:	<input type="checkbox"/> Yes <input type="checkbox"/> No (mark one)		

The costs on this AFE are estimates only and may not be construed as ceilings on any specific item or the total cost of the project. Tubing installation approved under the AFE may be delayed up to a year after the well has been completed. In executing this AFE, the Participant agrees to pay its proportionate share of actual costs incurred, including legal, curative, regulatory, brokerage and well costs under the terms of the applicable joint operating agreement, regulatory order or other agreement covering this well. Participants shall be covered by and billed proportionately for Operator's well control and general liability insurance unless participant provides Operator a certificate evidencing its own insurance in an amount acceptable to the Operator by the date of spud.

**Permian Resources Operating, LLC**

300 N. Mariefeld St., Ste. 1000 Midland, TX 79701  
 Phone (432) 695-4222 • Fax (432) 695-4063

**ESTIMATE OF COSTS AND AUTHORIZATION FOR EXPENDITURE**

DATE:	3.19.2024	AFE NO.:	D_223_H
WELL NAME:	DeLorean 9-10 Federal Com #223H	FIELD:	Tonto
LOCATION:	Section 9 and 10, T19S-R33E	MD/TVD:	10,039' TVD
COUNTY/STATE:	Lea County, New Mexico	LATERAL LENGTH:	10,100'
Permian WI:		DRILLING DAYS:	19.6
GEOLOGIC TARGET:	SBSG	COMPLETION DAYS:	18.6
REMARKS:	Drill a horizontal SBSG well and complete with 44 stages. AFE includes drilling, completions, flowback and Initial AL install cost		

INTANGIBLE COSTS	DRILLING COSTS	COMPLETION COSTS	PRODUCTION COSTS	TOTAL COSTS
1 Land/ Legal/ Regulatory	\$ 48,916	-	-	\$ 48,916
2 Location, Surveys & Damages	250,959	15,739	-	266,698
4 Freight/ Transportation	41,491	38,137	18,934	98,562
5 Rental - Surface Equipment	108,306	187,660	89,938	385,904
6 Rental - Downhole Equipment	178,954	52,099	-	231,053
7 Rental - Living Quarters	41,887	47,460	-	89,347
10 Directional Drilling, Surveys	374,195	-	-	374,195
11 Drilling	656,687	-	-	656,687
12 Drill Bits	87,268	-	-	87,268
13 Fuel & Power	164,590	631,634	-	796,224
14 Cementing & Float Equip	211,946	-	-	211,946
15 Completion Unit, Swab, CTU	-	-	14,201	14,201
16 Perforating, Wireline, Slickline	-	342,479	-	342,479
17 High Pressure Pump Truck	-	107,390	-	107,390
18 Completion Unit, Swab, CTU	-	127,609	-	127,609
20 Mud Circulation System	91,652	-	-	91,652
21 Mud Logging	15,271	-	-	15,271
22 Logging/ Formation Evaluation	6,333	7,264	-	13,597
23 Mud & Chemicals	315,211	381,723	9,467	706,401
24 Water	37,859	576,371	236,679	850,909
25 Stimulation	-	709,142	-	709,142
26 Stimulation Flowback & Disp	-	105,937	142,008	247,945
28 Mud/ Wastewater Disposal	168,222	53,271	-	221,493
30 Rig Supervision/ Engineering	105,579	116,228	14,201	236,008
32 Drlg & Completion Overhead	9,080	-	-	9,080
35 Labor	133,597	60,535	14,201	208,333
54 Proppant	-	1,093,486	-	1,093,486
95 Insurance	12,771	-	-	12,771
97 Contingency	-	21,274	-	21,274
99 Plugging & Abandonment	-	-	-	-
<b>TOTAL INTANGIBLES &gt;</b>	<b>3,060,773</b>	<b>4,675,438</b>	<b>539,629</b>	<b>8,275,840</b>

TANGIBLE COSTS	DRILLING COSTS	COMPLETION COSTS	PRODUCTION COSTS	TOTAL COSTS
60 Surface Casing	\$ 106,484	-	-	\$ 106,484
61 Intermediate Casing	317,373	-	-	317,373
62 Drilling Liner	-	-	-	-
63 Production Casing	598,511	-	-	598,511
64 Production Liner	-	-	-	-
65 Tubing	-	-	132,540	132,540
66 Wellhead	56,467	-	37,869	94,336
67 Packers, Liner Hangers	12,834	-	18,934	31,768
68 Tanks	-	-	-	-
69 Production Vessels	-	-	-	-
70 Flow Lines	-	-	-	-
71 Rod string	-	-	-	-
72 Artificial Lift Equipment	-	-	85,205	85,205
73 Compressor	-	-	-	-
74 Installation Costs	-	-	52,595	52,595
75 Surface Pumps	-	-	-	-
76 Downhole Pumps	-	-	-	-
77 Measurement & Meter Installation	-	-	28,402	28,402
78 Gas Conditioning/ Dehydration	-	-	-	-
79 Interconnecting Facility Piping	-	-	18,934	18,934
80 Gathering/ Bulk Lines	-	-	-	-
81 Valves, Dumps, Controllers	-	-	-	-
82 Tank/ Facility Containment	-	-	-	-
83 Flare Stack	-	-	15,779	15,779
84 Electrical/ Grounding	-	-	36,817	36,817
85 Communications/ SCADA	-	-	10,519	10,519
86 Instrumentation/ Safety	-	-	5,260	5,260
<b>TOTAL TANGIBLES &gt;</b>	<b>1,091,669</b>	<b>0</b>	<b>442,853</b>	<b>1,534,523</b>
<b>TOTAL COSTS &gt;</b>	<b>4,152,442</b>	<b>4,675,438</b>	<b>982,482</b>	<b>9,810,362</b>

**PREPARED BY Permian Resources Operating, LLC:**

Drilling Engineer:	PS
Completions Engineer:	ML
Production Engineer:	DC

**Permian Resources Operating, LLC APPROVAL:**

Co-CEO	_____	Co-CEO	_____	VP - Operations	_____
	WH		JW		CRM
VP - Land & Legal	_____	VP - Geosciences	_____		
	BG		SO		

**NON OPERATING PARTNER APPROVAL:**

Company Name:	ConocoPhillips Company	Working Interest (%):	31.25%	Tax ID:	_____
Signed by:	_____	Date:	_____		
Title:	_____	Approval:	<input type="checkbox"/> Yes <input type="checkbox"/> No (mark one)		

The costs on this AFE are estimates only and may not be construed as ceilings on any specific item or the total cost of the project. Tubing installation approved under the AFE may be delayed up to a year after the well has been completed. In executing this AFE, the Participant agrees to pay its proportionate share of actual costs incurred, including legal, curative, regulatory, brokerage and well costs under the terms of the applicable joint operating agreement, regulatory order or other agreement covering this well. Participants shall be covered by and billed proportionately for Operator's well control and general liability insurance unless participant provides Operator a certificate evidencing its own insurance in an amount acceptable to the Operator by the date of spud.

**Permian Resources Operating, LLC**

300 N. Mariefeld St., Ste. 1000 Midland, TX 79701  
 Phone (432) 695-4222 • Fax (432) 695-4063

**ESTIMATE OF COSTS AND AUTHORIZATION FOR EXPENDITURE**

DATE:	3.19.2024	AFE NO.:	D_224_H
WELL NAME:	DeLorean 9-10 Federal Com #224H	FIELD:	Tonto
LOCATION:	Section 9 and 10, T19S-R33E	MD/TVD:	10,074' TVD
COUNTY/STATE:	Lea County, New Mexico	LATERAL LENGTH:	10,100'
Permian WI:		DRILLING DAYS:	19.6
GEOLOGIC TARGET:	SBSG	COMPLETION DAYS:	18.6
REMARKS:	Drill a horizontal SBSG well and complete with 44 stages. AFE includes drilling, completions, flowback and Initial AL install cost		

INTANGIBLE COSTS	DRILLING COSTS	COMPLETION COSTS	PRODUCTION COSTS	TOTAL COSTS
1 Land/ Legal/ Regulatory	\$ 48,916	-	-	\$ 48,916
2 Location, Surveys & Damages	250,959	15,739	-	266,698
4 Freight/ Transportation	41,491	38,137	18,934	98,562
5 Rental - Surface Equipment	108,306	187,660	89,938	385,904
6 Rental - Downhole Equipment	178,954	52,099	-	231,053
7 Rental - Living Quarters	41,887	47,460	-	89,347
10 Directional Drilling, Surveys	374,195	-	-	374,195
11 Drilling	656,687	-	-	656,687
12 Drill Bits	87,268	-	-	87,268
13 Fuel & Power	164,590	631,634	-	796,224
14 Cementing & Float Equip	211,946	-	-	211,946
15 Completion Unit, Swab, CTU	-	-	14,201	14,201
16 Perforating, Wireline, Slickline	-	342,479	-	342,479
17 High Pressure Pump Truck	-	107,390	-	107,390
18 Completion Unit, Swab, CTU	-	127,609	-	127,609
20 Mud Circulation System	91,652	-	-	91,652
21 Mud Logging	15,271	-	-	15,271
22 Logging/ Formation Evaluation	6,333	7,264	-	13,597
23 Mud & Chemicals	315,211	381,723	9,467	706,401
24 Water	37,859	576,371	236,679	850,909
25 Stimulation	-	709,142	-	709,142
26 Stimulation Flowback & Disp	-	105,937	142,008	247,945
28 Mud/ Wastewater Disposal	168,222	53,271	-	221,493
30 Rig Supervision/ Engineering	105,579	116,228	14,201	236,008
32 Drlg & Completion Overhead	9,080	-	-	9,080
35 Labor	133,597	60,535	14,201	208,333
54 Proppant	-	1,093,486	-	1,093,486
95 Insurance	12,771	-	-	12,771
97 Contingency	-	21,274	-	21,274
99 Plugging & Abandonment	-	-	-	-
<b>TOTAL INTANGIBLES &gt;</b>	<b>3,060,773</b>	<b>4,675,438</b>	<b>539,629</b>	<b>8,275,840</b>

TANGIBLE COSTS	DRILLING COSTS	COMPLETION COSTS	PRODUCTION COSTS	TOTAL COSTS
60 Surface Casing	\$ 106,484	-	-	\$ 106,484
61 Intermediate Casing	317,373	-	-	317,373
62 Drilling Liner	-	-	-	-
63 Production Casing	598,511	-	-	598,511
64 Production Liner	-	-	-	-
65 Tubing	-	-	132,540	132,540
66 Wellhead	56,467	-	37,869	94,336
67 Packers, Liner Hangers	12,834	-	18,934	31,768
68 Tanks	-	-	-	-
69 Production Vessels	-	-	-	-
70 Flow Lines	-	-	-	-
71 Rod string	-	-	-	-
72 Artificial Lift Equipment	-	-	85,205	85,205
73 Compressor	-	-	-	-
74 Installation Costs	-	-	52,595	52,595
75 Surface Pumps	-	-	-	-
76 Downhole Pumps	-	-	-	-
77 Measurement & Meter Installation	-	-	28,402	28,402
78 Gas Conditioning/ Dehydration	-	-	-	-
79 Interconnecting Facility Piping	-	-	18,934	18,934
80 Gathering/ Bulk Lines	-	-	-	-
81 Valves, Dumps, Controllers	-	-	-	-
82 Tank/ Facility Containment	-	-	-	-
83 Flare Stack	-	-	15,779	15,779
84 Electrical/ Grounding	-	-	36,817	36,817
85 Communications/ SCADA	-	-	10,519	10,519
86 Instrumentation/ Safety	-	-	5,260	5,260
<b>TOTAL TANGIBLES &gt;</b>	<b>1,091,669</b>	<b>0</b>	<b>442,853</b>	<b>1,534,523</b>
<b>TOTAL COSTS &gt;</b>	<b>4,152,442</b>	<b>4,675,438</b>	<b>982,482</b>	<b>9,810,362</b>

**PREPARED BY Permian Resources Operating, LLC:**

Drilling Engineer:	PS
Completions Engineer:	ML
Production Engineer:	DC

**Permian Resources Operating, LLC APPROVAL:**

Co-CEO	_____	Co-CEO	_____	VP - Operations	_____
	WH		JW		CRM
VP - Land & Legal	_____	VP - Geosciences	_____		
	BG		SO		

**NON OPERATING PARTNER APPROVAL:**

Company Name:	ConocoPhillips Company	Working Interest (%):	31.25%	Tax ID:	_____
Signed by:	_____	Date:	_____		
Title:	_____	Approval:	<input type="checkbox"/> Yes <input type="checkbox"/> No (mark one)		

The costs on this AFE are estimates only and may not be construed as ceilings on any specific item or the total cost of the project. Tubing installation approved under the AFE may be delayed up to a year after the well has been completed. In executing this AFE, the Participant agrees to pay its proportionate share of actual costs incurred, including legal, curative, regulatory, brokerage and well costs under the terms of the applicable joint operating agreement, regulatory order or other agreement covering this well. Participants shall be covered by and billed proportionately for Operator's well control and general liability insurance unless participant provides Operator a certificate evidencing its own insurance in an amount acceptable to the Operator by the date of spud.

SENDER: COMPLETE THIS SECTION

COMPLETE THIS SECTION ON DELIVERY

- Complete items 1, 2, and 3.
- Print your name and address on the reverse so that we can return the card to you.
- Attach this card to the back of the mailpiece, or on the front if space permits.

A. Signature

X

Agent

Addressee

B. Received by (Printed Name)

C. Date of Delivery

D. Is delivery address different from item 1?  Yes  
If YES, enter delivery address below:  No

1. Article Address

ConocoPhillips Company  
 600 W. Illinois Avenue  
 Midland, Texas 79701



9590 9402 8480 3186 9020 27

2. Article Number (Transfer from service label)

9589 0710 5270 0502 1793 86

3. Service Type

- Adult Signature
- Adult Signature Restricted Delivery
- Certified Mail®
- Certified Mail Restricted Delivery
- Collect on Delivery
- Collect on Delivery Restricted Delivery
- Registered Mail
- Registered Mail Restricted Delivery

- Priority Mail Express®
- Registered Mail™
- Registered Mail Restricted Delivery
- Signature Confirmation™
- Signature Confirmation Restricted Delivery





First-Class Mail  
Postage & Fees Paid  
USPS  
Permit No. G-10

9590 9402 8480 3186 9020 27

United States  
Postal Service

• Sender: Please print your name, address, and ZIP+4® in this box•

**PERMIAN**

RESOURCES

Attn: Kimberly Smith - Land  
300 N. Marienfeld St., Ste. 1000  
Midland, TX 79701

*Delorean Proposals*





SpencerFane®

Sharon T. Shaheen  
Direct Dial: 505-986-2678  
sshahen@spencerfane.com

August 22, 2024

*Via U.S. Certified Mail, return receipt requested*

**TO: ALL INTEREST OWNERS ON ATTACHED LIST**

**Re: Case No. 24750** – Application of Permian Resources Operating, LLC for Approval of a Non-Standard Horizontal Spacing Unit and Compulsory Pooling, Lea County, New Mexico – **Delorean 9 10 Fed Com 221H, 222H, 223H and 224H**

Dear Interest Owner:

This will advise that pursuant to NMSA 1978, § 70-2-17, Flat Creek Resources, LLC (“Flat Creek”) has filed amended applications with the New Mexico Oil Conservation Division seeking compulsory pooling in Eddy County, New Mexico. You are receiving this notice because you may have an interest in one or more of these wells.

**Case No. 24750: Application of Permian Resources Operating, LLC for Compulsory Pooling, Lea County, New Mexico.** Applicant in the above-styled cause seeks an order from the Oil Conservation Division approving a non-standard proration unit and pooling all uncommitted mineral interests in the Bone Spring formation (MESCALERA ESCARPE; BONESPRING [45793]) in a nonstandard 1,280-acre, more or less, horizontal spacing and proration unit (“HSU”) comprised of Sections 9 and 10, all in Township 19 South, Range 33 East, in Lea County, New Mexico. Applicant proposes to drill the following 2-mile wells in the HSU: (1) Delorean 9 10 Fed Com 221H well (API# 30-025-52949), to be horizontally drilled from a surface location in Section 9, Township 19S-33E, with a first take point located 100' FWL & 990' FNL of Section 9, and a last take point located 100' FEL & 990' FNL of Section 10, Township 19S, Range 33E; (2) Delorean 9 10 Fed Com 222H well (API# 30-025-52953), to be horizontally drilled from a surface location in Section 9, Township 19S-33E, with a first take point located 100' FWL & 2310' FNL of Section 9, and a last take point located 100' FEL & 2310' FN of Section 10, Township 19S, Range 33E; (3) Delorean 9 10 Fed Com 223H well (API# 30-025-52951), to be horizontally drilled from a surface location in Section 9, Township 19S-33E, with a first take point located 100' FWL & 1650' FSL of Section 9, and a last take point located 100' FEL & 1650' FSL of Section 10, Township 19S, Range 33E; and (4) Delorean 9 10 Fed Com 224H well (API# 30-025-52952), to be horizontally drilled from a surface location in Section 9, Township 19S-33E, with a first take point located 100' FWL & 330' FSL of Section 9, and a last take point located 100' FEL & 330' FSL of Section 10, Township 19S, Range 33E. Additional considerations will be the cost of drilling and completing the wells and allocation of such costs, the designation of Applicant as operator of the HSU and wells to be drilled thereon, and a 200% charge for the risk involved in drilling and completing the wells. The wells and lands are located approximately 30 miles West of Hobbs, New Mexico.

All Interest Owners  
August 22, 2024  
Page 2



The attached application is set for hearing before a Division Examiner at the New Mexico Oil Conservation Division on **September 12, 2024** beginning at 8:30 a.m. Hearings are currently conducted in a hybrid fashion, both in-person at the Energy, Minerals, Natural Resources Department, Wendell Chino Building, Pecos Hall, 1220 South St. Francis Drive, 1st Floor, Santa Fe, NM 87505 and via the WebEx virtual meeting platform. To participate in the electronic hearing, see the instructions posted on the docket for the hearing date: <https://www.emnrd.nm.gov/ocd/hearing-info/>. You are not required to attend this hearing, but as an owner of an interest that may be affected, you may appear and present testimony.

Failure to appear at that time and become a party of record will preclude you from challenging these applications at a later time. If you intend to present testimony or evidence at the hearing, you must enter your appearance **eight days prior to the hearing, no later than September 4, 2024** and serve the Division, counsel for the Applicant, and other parties with a pre-hearing statement **seven days prior to the hearing, no later than September 5, 2024** in accordance with Division Rule 19.15.4.13 NMAC.

You may review filings and confirm the date of the hearing by accessing case documents at <https://ocdimage.emnrd.nm.gov/imaging/CaseFileCriteria.aspx>.

Please feel free to contact me if you have any questions about these applications.

Very truly yours,

/s/ Sharon T. Shaheen  
Sharon T. Shaheen

STS  
Enclosure  
cc: Permian Resources , LLC, *via email*

**INTEREST OWNERS**

**Working Interest Owner(s) :**

ConocoPhillips Company  
600 W. Illinois Avenue  
Midland, Texas 79701

**Overriding Royalty Interest Owners:**

Ballard E. Spencer Trust, Inc.  
P.O. Box 6  
Artesia, NM 88211

Bank of Oklahoma, Tulsa, N.A. and Maurine  
Taubman, as Co-Trustees of the Maurine  
Taubman Revocable Management Trust dated  
December 4, 1986  
P.O. Box 3499  
Tulsa, OK 74101

BOKF, NA and Gloria Leder, as Co-Trustees of the  
Richard J. Taubman Descendants Trust  
c/o Bank of Oklahoma, NA  
P.O. Box 3499  
Tulsa, OK 74101

Bank of Oklahoma, Tulsa, N.A. and Maurine  
Taubman, as Co-Trustees of the Maurine  
Taubman Revocable Management Trust dated  
December 4, 1986  
3045 South Harvard Avenue  
Tulsa, OK 74114

BOKF, NA and Gloria Leder, as Co-Trustees of the  
Richard J. Taubman Descendants Trust  
c/o Bank of Oklahoma, NA  
One Williams Center  
Tulsa, OK 74172

Burlington Resources Oil & Gas Company, LP  
P.O. Box 2197  
Houston, TX 77252

Charles L. Black Aycock  
P.O. Box 902  
Archer City, TX 76351

Chase Oil Corporation  
P.O. Box 1767  
Artesia, NM 88211  
11352 Lovington Highway  
Artesia, NM 88210

Chase Oil Corporation  
11352 Lovington Highway  
Artesia, NM 88210

David E. Boyle and/or Anne C. Taubman and/or  
Wayne Hagedorf as Trustees of the Bella Daniel  
Trust  
c/o Bank of Oklahoma, NA  
P.O. Box 3499  
Tulsa, OK 74101

DEMSON Family Partnership  
c/o BOKF  
P.O. Box 3499  
Tulsa, OK 74101

Donald Levy, Trustee of the Trust FBO Maurine Taubman created under the Survivor's Trust under the Louis Taubman Trust dated March 30, 1982  
c/o BOKF  
P.O. Box 3499  
Tulsa, OK 74101

Dorothy Dana Lynam  
2400 Ridge Crest Lane  
Vestavia, AL 35243

Edward S. Aycock  
121 Degan Avenue  
Lewisville, TX 75057

Giles Energy, Inc.  
5902 Corinthian Park Drive  
Spring, TX 77379

Hemisphere Properties Corporation  
P.O. Box 19529  
Houston, TX 77224

Jayhawk Oil and Gas Corporation  
4317 Valley Drive  
Midland, TX 79707

Kathryn Dana Fuquay  
3225 Purdue  
Dallas, TX 75225

Lawrence Nathan Taubman, as his sole and separate property  
c/o Bank of Oklahoma, NA  
P.O. Box 3499  
Tulsa, OK 74101

Lawrence Nathan Taubman, Trustee of the L.N. Taubman Revocable Trust, a trust created by a certain Declaration of Trust dated May 14, 1991  
c/o BOKF, NA  
P.O. Box 3499  
Tulsa, OK 74101

Louis Taubman and David L. Fist  
Trustees of the Herman P. & Sophia Taubman Foundation  
5727 S. Lewis Avenue, No. 800  
Tulsa, OK 74105

Mary Lee Horton Harris Chmelik  
16023 Glen Mar Drive  
Houston, TX 77082

Maurine Taubman, as her sole and separate property  
c/o BOKF, NA  
P.O. Box 3499  
Tulsa, OK 74101

Max Exploration, LLC  
P.O. Box 9287  
Salt Lake City, UT 84109

McLaughlin Assets, LLC  
2209 Gulf Avenue  
Midland, TX 79705

McMullen Minerals, LLC  
P.O. Box 470857  
Fort Worth, TX 76147

Occidental Permian Limited Partnership  
580 Westlake Park Boulevard  
Houston, TX 77079

PBC Resources, LLC  
2300 Sinclair Avenue  
Midland, TX 79705

Pegasus Resources II, LLC  
P.O. Box 470698  
Fort Worth, TX 76147

Plains Production, Inc.  
1313 Campbell Road, Building D  
Houston, TX 77055

Providence Minerals, Ltd.  
d/b/a Providence Minerals, LLC  
16400 Dallas Parkway, Suite 400  
Dallas, TX 75248

Quantum Properties, Inc.  
P.O. Box 540  
Allen, TX 75013

R. E. B. Resources, LLC  
308 N. Colorado, Ste. 200  
Midland, TX 79701

R. E. Davis, his Successors, or Assigns  
Brandy M. Mayes  
764 Cullum Avenue  
Hurst, TX 76053

Richard J. Taubman, Trustee of the Richard J.  
Taubman Trust dated August 24, 1990  
c/o BOKF, NA  
P.O. Box 3499  
Tulsa, OK 74101

Robert M. Taubman Family Partnership  
c/o BOKF, NA Agent  
P.O. Box 3499  
Tulsa, OK 74101

Romy Suzanne Taubman, Trustee of the Romy  
Taubman Separate Property Trust  
c/o BOKF, NA Agent  
P.O. Box 3499  
Tulsa, OK 74101

Rubie Crosby Bell Family, LLC  
Frank R. Janusa, Manager  
P.O. Box 24591  
213 20th Street  
New Orleans, LA 70124-1235

Sidon V. Harris  
P.O. Box 499  
Conroe, TX 77305

Slayton Investments, LLC  
P.O. Box 2035  
Roswell, NM 88202

Stanley W. Crosby, a single man  
P.O. Box 2346  
Roswell, NM 88202-2346

Steven W. Chaney, a married man dealing in his  
sole separate property  
P.O. Box 590809  
San Francisco, CA 94159-0809

Taubman Minerals, LLC  
by Kaaren Paula Shalom  
3237 Rankin Street  
Dallas, TX 75205

The Charles Taubman Family Limited Partnership  
No. 1, LP  
c/o BOKF, NA Agent  
P.O. Box 3499  
Tulsa, OK 74101

The Charles Taubman Family Limited  
Partnership No. 2, LP  
c/o BOKF, NA Agent  
P.O. Box 3499  
Tulsa, OK 74101

Todabali 70, LLC  
c/o BOKF, NA  
P.O. Box 3499  
Tulsa, OK 74101

Ventura Oil & Gas, LLC  
308 N. Colorado, Ste. 200  
Midland, TX 79701

Virginia H. Swanson, a/k/a Virginia Belle Swanson  
P.O. Box 730  
Brookshire, TX 77243

Vrooman Consulting, Inc.  
12 Hackberry Lane  
Houston, TX 77027

Vrooman Energy, LLC  
109 Charleston Boulevard  
Isle of Palms, SC 29451

Walter D. Baird, his Successors, or Assigns  
c/o Dorothy M. Davis  
P.O. Box 3083  
Roswell, NM 88203

**Additional Party(ies):**

Bureau of Land Management  
414 W. Taylor  
Hobbs, NM 88240-1157

**Tab 4**

STATE OF NEW MEXICO/  
DEPARTMENT OF ENERGY, MINERALS AND NATURAL RESOURCES  
OIL CONSERVATION DIVISION

APPLICATION OF PERMIAN RESOURCES  
OPERATING, LLC FOR APPROVAL  
OF A NON-STANDARD HORIZONTAL  
SPACING UNIT AND COMPULSORY POOLING,  
LEA COUNTY, NEW MEXICO

Case No. 24750

**SELF-AFFIRMED STATEMENT  
OF GEOLOGIST COLE HENDRICKSON**

1. I am a geologist with Permian Resources Operating, LLC (“Permian Resources”). I am over 18 years of age, have personal knowledge of the matters addressed herein, and am competent to provide this Self-Affirmed Statement.

2. I am familiar with the geological matters that pertain to the above-referenced case.

3. I have not previously testified before the New Mexico Oil Conservation Division as an expert witness. I summarize my qualifications and experience as follows: I hold a B.S. and M.S. in Geology and have worked professionally as a geologist for seven years with majority of that time focused in the Delaware Basin. In the last nine months I have been focused exclusively on the portion of the Delaware Basin that covers New Mexico. Through my career I have built regional knowledge of the Permian Basin and skillsets in well log analysis and geologic mapping. For the Division’s consideration, I attach my resumé hereto as **Exhibit B-1**.

4. **Exhibit B-2** is a regional locator map that identifies the Delorean project area, in proximity to the Capitan Reef within the Delaware Basin, for the Bone Spring horizontal spacing unit that is the subject of this application.

## Exhibit B



5. **Exhibit B-3** is a cross section location map for the proposed horizontal spacing units within the Bone Spring formation. The approximate wellbore path for the proposed **Delorean 9 10 Fed Com 221H** well (API# 30-025-52949), **Delorean 9 10 Fed Com 222H** well (API# 30-025-52953), **Delorean 9 10 Fed Com 223H** well (API# 30-025-52951), **Delorean 9 10 Fed Com 224H** well (API# 30-025-52952) are represented by orange dashed lines. Existing producing wells in the targeted interval outside the proposed spacing units are represented by solid orange lines. This map identifies the cross-section running from A-A' with the cross-section well names and a black line in proximity to the proposed wells. The individual spacing unit is outlined in a blue box and identified with the respective case number.

6. **Exhibit B-4** is a Subsea Structure map of the base of the Second Bone Spring Sand formation in TVD subsea with a contour interval of 50 ft. The map identifies the approximate wellbore paths for the proposed wells with a orange dashed line. It also identifies the location of the cross-section running from A-A' in proximity to the proposed wells. The data points are indicated by red triangles. The map demonstrates the formation is dipping to the North - South in this area. I do not observe any faulting, pinch-outs, or geologic impediments to developing the targeted intervals with horizontal wells. The individual spacing unit is outlined in a blue box and identified with the respective case number.

7. **Exhibit B-5** is a stratigraphic cross-section from A to A' using the representative wells identified on Exhibit B3. It contains gamma ray, resistivity, and porosity logs. The cross section is oriented from west to east and is flattened on the base of the Second Bone Spring formation. The proposed landing zone for the Wells is labeled on the exhibit. The approximate well-path for the proposed wells is indicated by a dashed line to be drilled from west to east across the units. This cross-section demonstrates the target intervals are continuous across the Unit.

8. **Exhibit B-6** is a gun barrel diagram that shows the wells in the Second Bone Spring formation. The individual spacing unit is outlined in a blue box and identified with the respective case number.

9. The measured depths and true vertical depths for each well are approximately as follows:

	MD	TVD
Delorean 9 10 Fed Com 221H well	20,211'	9,926'
Delorean 9 10 Fed Com 222H well	20,211'	9,926'
Delorean 9 10 Fed Com 223H well	20,211'	9,926'
Delorean 9 10 Fed Com 224H well	20,211'	9,926'

10. In my opinion, a lay down orientation for the wells is appropriate to properly develop the subject acreage because of consistent rock properties throughout the unit and is the preferred fracture orientation in this portion of the trend.

11. Based on my geologic study of the area, the targeted intervals underlying the units are suitable for development by horizontal wells and the tracts comprising the units will contribute more or less equally to the production of the wells.

12. In my opinion, the granting of Permian's application will serve the interests of conservation, the protection of correlative rights, and the prevention of waste.

13. The exhibits attached hereto were either prepared by me or under my supervision or were compiled from company business records.

I understand this Self-Affirmed Statement will be used as written testimony in this case. I affirm my testimony above is true and correct and is made under penalty of perjury under the laws of the State of New Mexico. My testimony is made as of the date identified next to my signature below.



---

Cole Hendrickson

09/05/2024

---

Date

06.03.2024

# Compulsory Pooling Hearing – Case Nos. 24750 Geology Exhibits



Permian Resources is a result of the merger of Centennial Resource Development and Colgate Energy effective September 1, 2022.



## Cole Hendrickson Resumé

Exhibit B-1



## Cole Hendrickson

Cole.Hendrickson@permanres.com – (808) 870-8003 – Midland, TX

Highly motivated geoscientist with experience working in onshore unconventional reservoirs, taking development plans from concept to execution. Built a versatile and diverse skillset gained through a career at small private equities to large independent companies in the oil and gas industry.

### INDUSTRY EXPERIENCE

#### Permian Resources, Midland, TX

##### Asset Geologist – Lea County

Dec 2023 – Present

- Mapped, high-graded inventory, and authored long-term development plan immediately post-ESTE acquisition
- Incorporated mapping and log analysis while collaborating with reservoir engineers to determine recoverable OOIP, well density and associated risking to maximize value of the asset and individual projects
- Proposed testing new targets through mapping, volumetrics, and analysis of any analogs
- Planned a pilot hole with extensive associated science including, open-hole logs, fluid and cuttings sampling, and sidewall cores to aid in appraising an to characterize upside benches

##### Asset Geologist – Texas Delaware

Mar 2023 – Dec 2023

- Geologist in charge of all Texas Delaware assets consisting of roughly 100,000 acres with constant 3-5 rigs
- Mapping and resource assessment of primary and upside targets across Reeves and Ward County
- Lead inventory categorization efforts across all primary and prospective benches for Texas assets
- Worked small acquisitions and trades with offset operators to add accretive projects to PR's portfolio
- Revitalized an area in Reeves Co by executing a sell-down to a non-op partner and authoring long-term development plan based on technical assessment

##### Geologist – (Colgate Energy)

Aug 2021 – Mar 2023

- Executed high return projects in Texas Delaware for Colgate Energy through successful merger with CDEV
- Quickly Integrated new CDEV acreage and identified highest quality inventory for the near-term drill schedule
- Delineated additional Wolfcamp B and 3<sup>rd</sup> Bone Spring Locations through regional mapping
- Mapped upside play areas and tracked competitor trends in Reeves and Ward counties
- Responsible for well planning, operations and execution for five drilling rigs across southern Delaware Basin

#### Exxon Mobil, Houston, TX – Operations Geologist (Contract)

October 2020 – July 2021

- An initial team member integrating geosteering with directional drillers in XTO's new remote operations center
- Tasked with steering six rigs simultaneously, with involvement in over 100 wells in the Delaware Basin

#### Sequitur Energy Resources, LLC., Midland, TX – Contract Geologist

February 2020 – May 2020

- Lead geologist for geological operations and well planning for a two-rig drilling program in the Midland Basin
- Mapped petrophysical properties and oil in place across the southern Midland Basin
- Created a tool to measure competitor well-spacing and identify their geological targets utilizing Python

#### Anadarko Petroleum Corporation, Midland, TX – Geologist

January 2019 – December 2019

- Worked with an interdisciplinary team to prepare initial evaluations, plan, target and geosteer over 30 wells
- Created geologic prognoses and led pre-spud meetings in coordination with a multidisciplinary team
- Interpreted Woodford structure in Ward County focusing on deep faults using 3D seismic data and well logs

#### Stratagraph, Inc., Midland, TX - Mudlogger

01/2018 – 05/2018 and 10/2018 – 12/2018

### KEY SKILLS

- Resource Assessment, subsurface mapping, well log analysis, project management, geosteering
- Petra, Kingdom, TIBCO Spotfire, Starsteer, Basic Python, ArcGIS, Microsoft Office

### EDUCATION

Stephen F. Austin State University - Nacogdoches, TX *Master of Science, Geology*

2015 – 2017

Tarleton State University: Stephenville, TX *Bachelor of Science, Geology*

2011 – 2015

Awards: Collegiate Rodeo Scholarship

### AFFILIATIONS

West Texas Geological Society - 1st VP, Secretary, Fall Symposium Abstract Editor

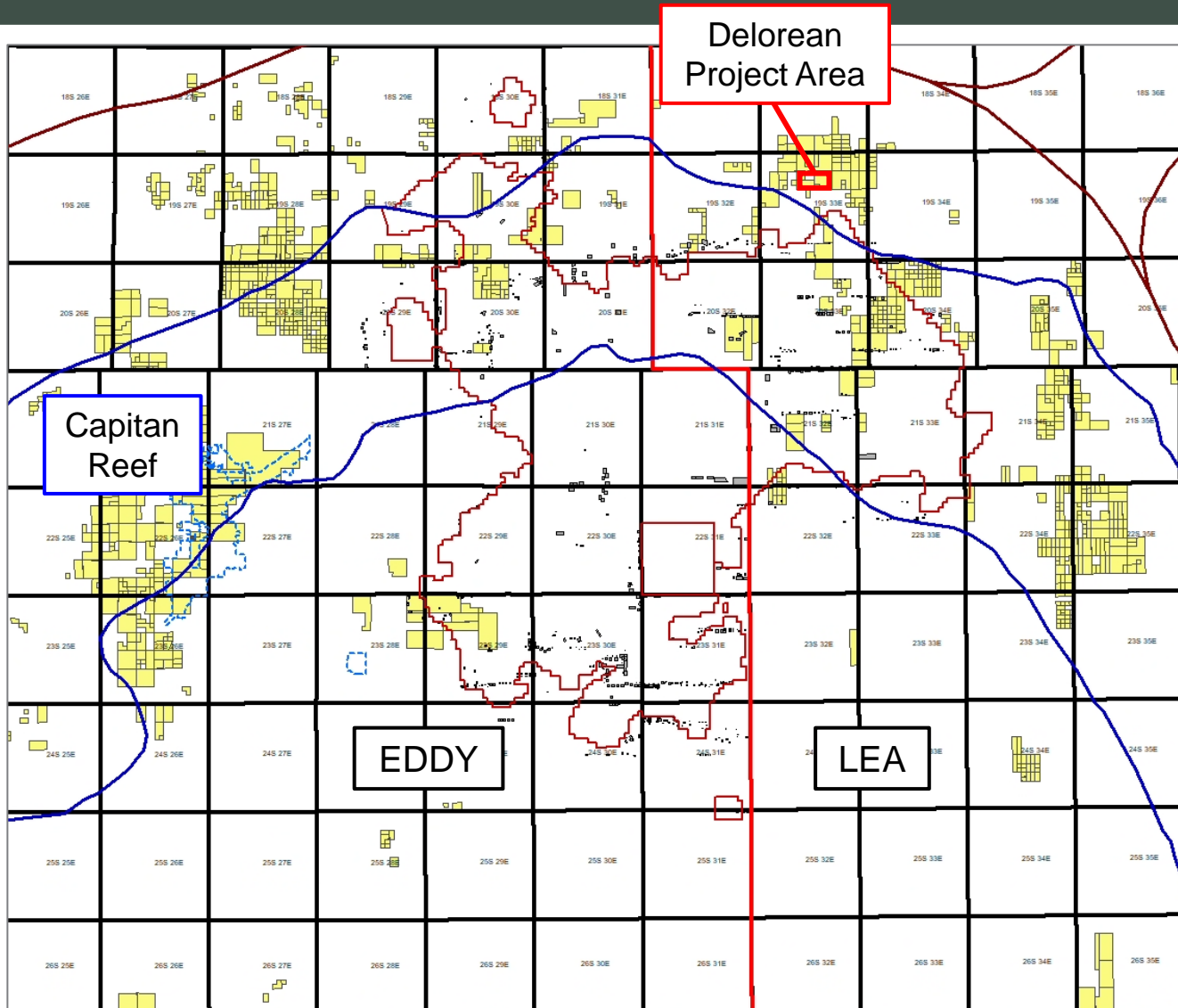
May 2019 – May 2021





Exhibit B-2

# Delorean 9 10 Fed Com Second Bone Spring



Permian Resources





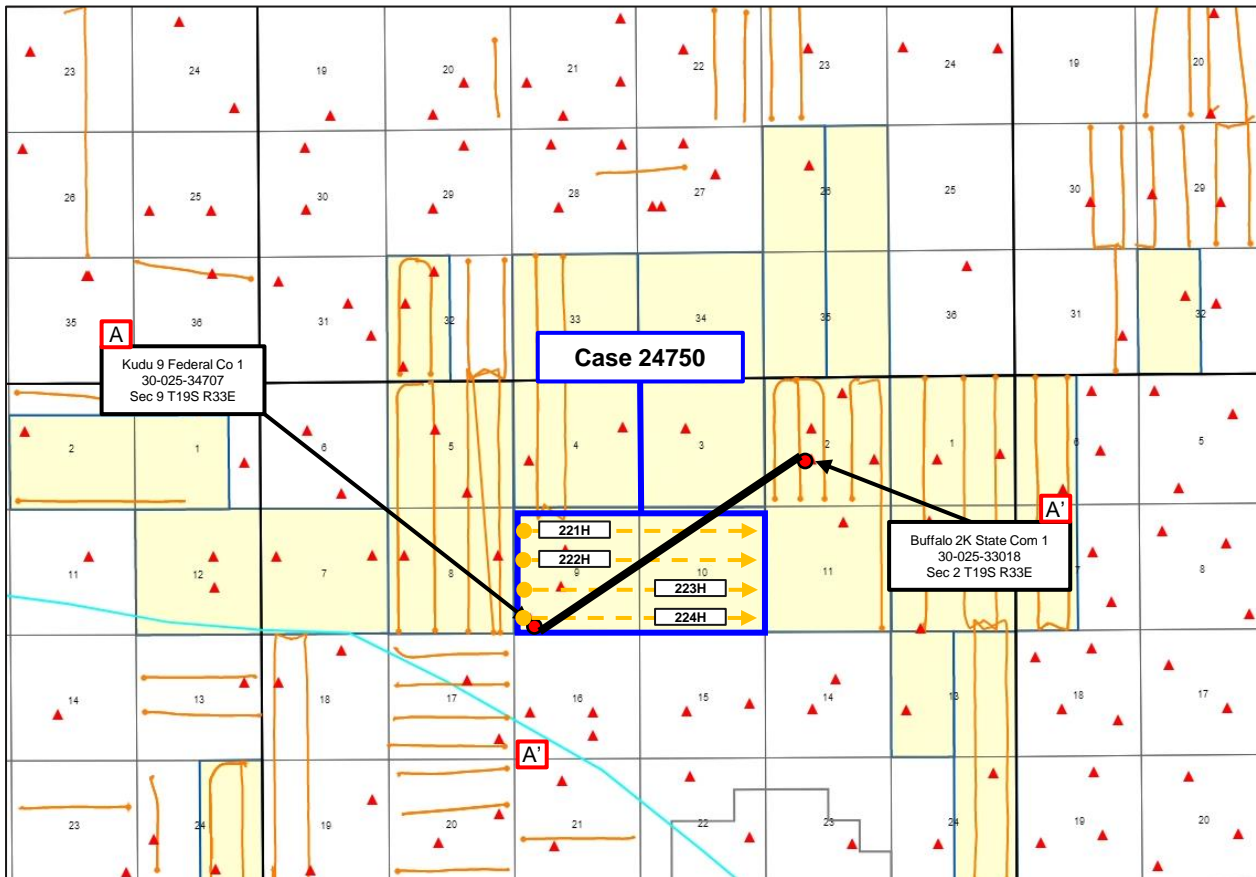
# Delorean Second Bone Spring



Exhibit B-3

# Cross-Section Locator Map

Delorean 9 10 Fed Com Second Bone Spring



Kudu 9 Federal Co 1  
30-025-34707  
Sec 9 T19S R33E

Case 24750

Buffalo 2K State Com 1  
30-025-33018  
Sec 2 T19S R33E

Control Point



Proposed Wells



Producing Wells



Permian Resources



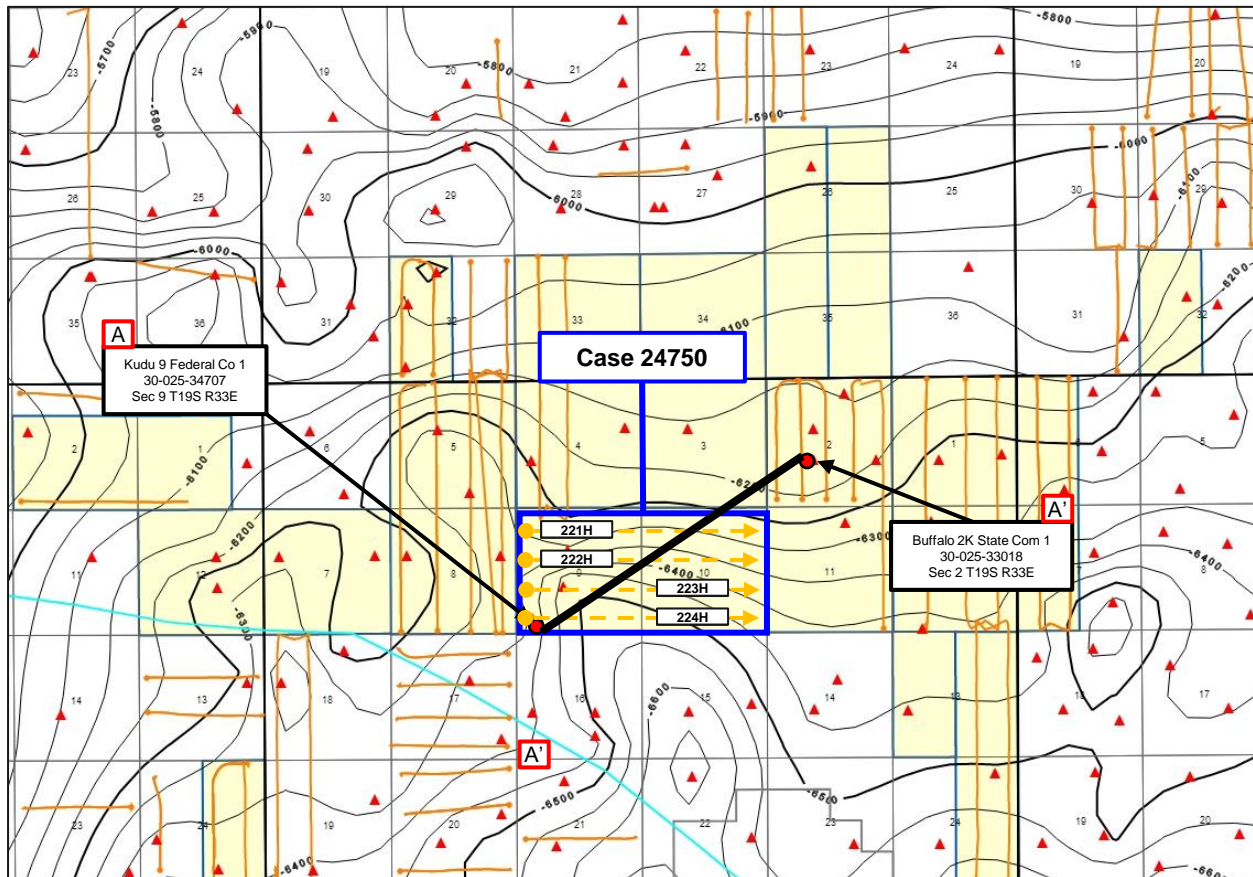




# Second Bone Spring – Structure Map

Delorean 9 10 Fed Com 221H, 222H, 223H & 224H

**Exhibit B-4**



Control Point



Proposed Wells



Producing Wells



Permian Resources





Exhibit B-5


# Stratigraphic Cross-Section A-A' Delorean 9 10 Fed Com Second Bone Spring

WEST A

A' EAST

Kudu 9 Federal Co 1  
30-025-34707  
Sec 9 T19S R33E

Buffalo 2K State Com 1  
30-025-33018  
Sec 2 T19S R33E



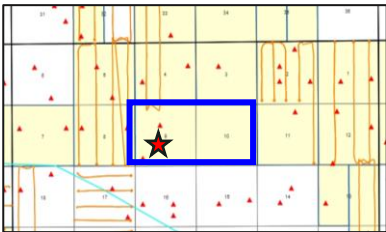
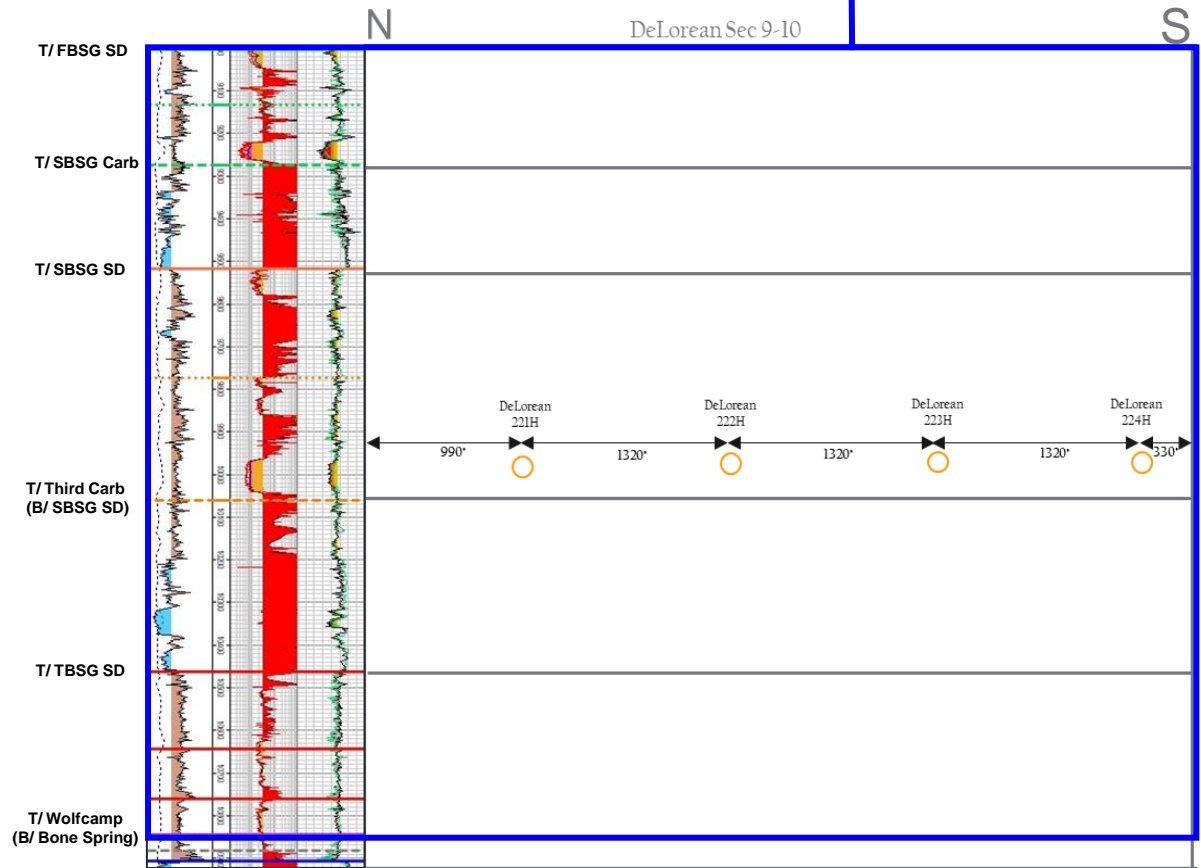
# Gun Barrel Development Plan

## DeLorean 9 10 Fed Com Second Bone Spring

**Exhibit B-6**



Case 24750



# **Tab 5**

**STATE OF NEW MEXICO  
DEPARTMENT OF ENERGY, MINERALS AND NATURAL RESOURCES  
OIL CONSERVATION DIVISION**

**APPLICATION OF PERMIAN RESOURCES  
OPERATING, LLC FOR APPROVAL  
OF A NON-STANDARD HORIZONTAL  
SPACING UNIT AND COMPULSORY POOLING,  
LEA COUNTY, NEW MEXICO**

**Case No. 24750**

**AFFIRMATION OF NOTICE**

I, Sharon T. Shaheen, attorney for Applicant in the above-captioned matter, state the following:

I caused notice of the applications to be sent by certified mail through the United States Postal Service on August 23, 2024, to all interest owners sought to be pooled in this proceeding. Evidence of mailing to all such owners is attached hereto as Exhibit C-1. Notice was also directed to all such owners by publication in the Hobbs News-Sun on August 29, 2024, which is reflected in the Affidavit of Publication attached hereto as Exhibit C-2. Exhibit C-2 demonstrates to my satisfaction that those owners who did not receive personal notice through the certified mailing were properly served by publication.

Permian has conducted a good faith, diligent effort to find the names and correct addresses for the interest owners entitled to receive notice of the Application filed herein.

I affirm under penalty of perjury under the laws of the State of New Mexico that this statement is true and correct.

/s/ Sharon T. Shaheen  
Sharon T. Shaheen

September 5, 2024  
Date

**Flat Creek Resources, LLC**  
**Delorean 9 10 Federal Com 22H, 222H, 223H & 224H (Case No. 24750)**  
**September 12, 2024 Hearing**

Entity	Date Letter Mailed	Certified Mail Number	Status of Delivery	Date Received / Misc. Information
<b>WORKING INTERESTS</b>				
ConocoPhillips Company 600 W. Illinois Avenue Midland, Texas 79701	August 22, 2024	9314 7699 0430 0125 0262 89	Delivered	Aug. 27, 2024
<b>OVERRIDING ROYALTY INTERST OWNERS:</b>				
Ballard E. Spencer Trust, Inc. P.O. Box 6 Artesia, NM 88211	August 22, 2024	9314 7699 0430 0125 0257 63	Delivered	Aug. 29, 2024
BOKF, NA and Gloria Leder, as Co-Trustees of the Richard J. Taubman Descendants Trust c/o Bank of Oklahoma, NA P.O. Box 3499 Tulsa, OK 74101	August 22, 2024	9314 7699 0430 0125 0257 94	Delivered	Aug. 27, 2024
BOKF, NA and Gloria Leder, as Co-Trustees of the Richard J. Taubman Descendants Trust c/o Bank of Oklahoma, NA One Williams Center Tulsa, OK 74172	August 22, 2024	9314 7699 0430 0125 0258 00	Delivered	Aug. 28, 2024
Charles L. Black Aycock P.O. Box 902 Archer City, TX 76351	August 22, 2024	9314 7699 0430 0125 0258 24	Delivered	Aug. 27, 2024

**Exhibit C-1**

**Flat Creek Resources, LLC**  
**Delorean 9 10 Federal Com 22H, 222H, 223H & 224H (Case No. 24750)**  
**September 12, 2024 Hearing**

<b>Entity</b>	<b>Date Letter Mailed</b>	<b>Certified Mail Number</b>	<b>Status of Delivery</b>	<b>Date Received / Misc. Information</b>
Chase Oil Corporation 11352 Lovington Highway Artesia, NM 88210	August 22, 2024	9314 7699 0430 0125 0258 48	Delivered	Aug. 26, 2024
David E. Boyle and/or Anne C. Taubman and/or Wayne Hagendorf as Trustees of the Bella Daniel Trust c/o Bank of Oklahoma, NA P.O. Box 3499 Tulsa, OK 74101	August 22, 2024	9314 7699 0430 0125 0258 55	Delivered	Aug. 27, 2024
Donald Levy, Trustee of the Trust FBO Maurine Taubman created under the Survivor's Trust under the Louis Taubman Trust dated March 30, 1982 c/o BOKF P.O. Box 3499 Tulsa, OK 74101	August 22, 2024	9314 7699 0430 0125 0258 79	Delivered	Aug. 27, 2024
Edward S. Aycock 121 Degan Avenue Lewisville, TX 75057	August 22, 2024	9314 7699 0430 0125 0258 93	Delivered	Aug. 26, 2024
Hemisphere Properties Corporation P.O. Box 19529 Houston, TX 77224	Aug. 30, 2024	9314 7699 0430 0125 0259 16	Delivered	Aug. 30, 2024



**Flat Creek Resources, LLC**  
**Delorean 9 10 Federal Com 22H, 222H, 223H & 224H (Case No. 24750)**  
**September 12, 2024 Hearing**

<b>Entity</b>	<b>Date Letter Mailed</b>	<b>Certified Mail Number</b>	<b>Status of Delivery</b>	<b>Date Received / Misc. Information</b>
Kathryn Dana Fuquay 3225 Purdue Dallas, TX 75225	August 22, 2024	9314 7699 0430 0125 0259 30	In Transit	Sept. 3, 2024
Lawrence Nathan Taubman, Trustee of the L.N. Taubman Revocable Trust, a trust created by a certain Declaration of Trust dated May 14, 1991 c/o BOKF, NA P.O. Box 3499 Tulsa, OK 74101	August 22, 2024	9314 7699 0430 0125 0259 54	Delivered	Aug. 27, 2024
Mary Lee Horton Harris Chmelik 16023 Glen Mar Drive Houston, TX 77082	August 22, 2024	9314 7699 0430 0125 0259 78	In Transit	Sept. 2, 2024
Max Exploration, LLC P.O. Box 9287 Salt Lake City, UT 84109	August 22, 2024	9314 7699 0430 0125 0259 92	Delivered	Aug. 28, 2024
McMullen Minerals, LLC P.O. Box 470857 Fort Worth, TX 76147	August 22, 2024	9314 7699 0430 0125 0260 12	Delivered	Aug. 27, 2024
PBC Resources, LLC 2300 Sinclair Avenue Midland, TX 79705	August 22, 2024	9314 7699 0430 0125 0260 36	In Transit	Sept. 2, 2024



**Flat Creek Resources, LLC**  
**Delorean 9 10 Federal Com 22H, 222H, 223H & 224H (Case No. 24750)**  
**September 12, 2024 Hearing**

<b>Entity</b>	<b>Date Letter Mailed</b>	<b>Certified Mail Number</b>	<b>Status of Delivery</b>	<b>Date Received / Misc. Information</b>
Plains Production, Inc. 1313 Campbell Road, Building D Houston, TX 77055	August 22, 2024	9314 7699 0430 0125 0260 50	Delivered	Aug. 31, 2024
Quantum Properties, Inc. P.O. Box 540 Allen, TX 75013	August 22, 2024	9314 7699 0430 0125 0260 74	Delivered	Aug. 26, 2024
R. E. Davis, his Successors, or Assigns Brandy M. Mayes 764 Cullum Avenue Hurst, TX 76053	August 22, 2024	9314 7699 0430 0125 0260 98	Delivered	Aug. 26, 2024
Robert M. Taubman Family Partnership c/o BOKF, NA Agent P.O. Box 3499 Tulsa, OK 74101	August 22, 2024	9314 7699 0430 0125 0261 11	Delivered	Aug. 27, 2024
Rubie Crosby Bell Family, LLC Frank R. Janusa, Manager P.O. Box 24591 213 20th Street New Orleans, LA 70124-1235	August 22, 2024	9314 7699 0430 0125 0261 35	Delivered	Aug. 27, 2024
Slayton Investments, LLC P.O. Box 2035 Roswell, NM 88202	August 22, 2024	9314 7699 0430 0125 0261 59	Delivered	Aug. 26, 2024

**Flat Creek Resources, LLC**  
**Delorean 9 10 Federal Com 22H, 222H, 223H & 224H (Case No. 24750)**  
**September 12, 2024 Hearing**

<b>Entity</b>	<b>Date Letter Mailed</b>	<b>Certified Mail Number</b>	<b>Status of Delivery</b>	<b>Date Received / Misc. Information</b>
Steven W. Chaney, a married man dealing in his sole separate property P.O. Box 590809 San Francisco, CA 94159-0809	August 22, 2024	9314 7699 0430 0125 0261 80	Delivered	Aug. 29, 2024
The Charles Taubman Family Limited Partnership No. 1, LP c/o BOKF, NA Agent P.O. Box 3499 Tulsa, OK 74101	August 22, 2024	9314 7699 0430 0125 0262 03	Delivered	Aug. 27, 2024
Todabali 70, LLC c/o BOKF, NA P.O. Box 3499 Tulsa, OK 74101	August 22, 2024	9314 7699 0430 0125 0262 27	Delivered	Aug. 27, 2024
Virginia H. Swanson, a/k/a Virginia Belle Swanson P.O. Box 730 Brookshire, TX 77243	August 22, 2024	9314 7699 0430 0125 0262 41	Delivered	Aug. 30, 2024
Vrooman Energy, LLC 109 Charleston Boulevard Isle of Palms, SC 29451	August 22, 2024	9314 7699 0430 0125 0262 65	Delivered	Aug. 30, 2024

**Flat Creek Resources, LLC**  
**Delorean 9 10 Federal Com 22H, 222H, 223H & 224H (Case No. 24750)**  
**September 12, 2024 Hearing**

<b>Entity</b>	<b>Date Letter Mailed</b>	<b>Certified Mail Number</b>	<b>Status of Delivery</b>	<b>Date Received / Misc. Information</b>
Bank of Oklahoma, Tulsa, N.A. and Maurine Taubman, as Co-Trustees of the Maurine Taubman Revocable Management Trust dated December 4, 1986 P.O. Box 3499 Tulsa, OK 74101	August 22, 2024	9314 7699 0430 0125 0257 70	Delivered	Aug. 27, 2024
Bank of Oklahoma, Tulsa, N.A. and Maurine Taubman, as Co-Trustees of the Maurine Taubman Revocable Management Trust dated December 4, 1986 3045 South Harvard Avenue Tulsa, OK 74114	August 22, 2024	9314 7699 0430 0125 0257 87	Delivered	Aug. 26, 2024
Burlington Resources Oil & Gas Company, LP P.O. Box 2197 Houston, TX 77252	August 22, 2024	9314 7699 0430 0125 0258 17	Delivered	Sept. 3, 2024
Chase Oil Corporation P.O. Box 1767 Artesia, NM 88211	August 22, 2024	9314 7699 0430 0125 0258 31	Delivered	Aug. 27, 2024
DEMSON Family Partnership c/o BOKF P.O. Box 3499 Tulsa, OK 74101	August 22, 2024	9314 7699 0430 0125 0258 62	Delivered	Aug. 27, 2024

**Flat Creek Resources, LLC**  
**Delorean 9 10 Federal Com 22H, 222H, 223H & 224H (Case No. 24750)**  
**September 12, 2024 Hearing**

<b>Entity</b>	<b>Date Letter Mailed</b>	<b>Certified Mail Number</b>	<b>Status of Delivery</b>	<b>Date Received / Misc. Information</b>
Dorothy Dana Lynam 2400 Ridge Crest Lane Vestavia, AL 35243	August 22, 2024	9314 7699 0430 0125 0258 86	In Transit	Sept. 3, 2024
Giles Energy, Inc. 5902 Corinthian Park Drive Spring, TX 77379	August 22, 2024	9314 7699 0430 0125 0259 09	Delivered	Aug. 30, 2024
Jayhawk Oil and Gas Corporation 4317 Valley Drive Midland, TX 79707	August 22, 2024	9314 7699 0430 0125 0259 23	Delivered	Signed/Undated
Lawrence Nathan Taubman, as his sole and separate property c/o Bank of Oklahoma, NA P.O. Box 3499 Tulsa, OK 74101	August 22, 2024	9314 7699 0430 0125 0259 47	Delivered	Aug. 27, 2024
Louis Taubman and David L. Fist Trustees of the Herman P. & Sophia Taubman Foundation 5727 S. Lewis Avenue, No. 800 Tulsa, OK 74105	August 22, 2024	9314 7699 0430 0125 0259 61	In Transit	Aug. 26, 2024
Maurine Taubman, as her sole and separate property c/o BOKF, NA P.O. Box 3499 Tulsa, OK 74101	August 22, 2024	9314 7699 0430 0125 0259 85	Delivered	Aug. 27, 2024

**Flat Creek Resources, LLC**  
**Delorean 9 10 Federal Com 22H, 222H, 223H & 224H (Case No. 24750)**  
**September 12, 2024 Hearing**

<b>Entity</b>	<b>Date Letter Mailed</b>	<b>Certified Mail Number</b>	<b>Status of Delivery</b>	<b>Date Received / Misc. Information</b>
McLaughlin Assets, LLC 2209 Gulf Avenue Midland, TX 79705	August 22, 2024	9314 7699 0430 0125 0260 05	Returned Envelope	Aug. 28, 2024
Occidental Permian Limited Partnership 580 Westlake Park Boulevard Houston, TX 77079	August 22, 2024	9314 7699 0430 0125 0260 29	Returned / Insufficient Address	Aug. 30, 2024
Pegasus Resources II, LLC P.O. Box 470698 Fort Worth, TX 76147	August 22, 2024	9314 7699 0430 0125 0260 43	Delivered	Aug. 26, 2024
Providence Minerals, Ltd. d/b/a Providence Minerals, LLC 16400 Dallas Parkway, Suite 400 Dallas, TX 75248	August 22, 2024	9314 7699 0430 0125 0260 67	Delivered	Aug. 27, 2024
R. E. B. Resources, LLC 308 N. Colorado, Ste. 200 Midland, TX 79701	August 22, 2024	9314 7699 0430 0125 0260 81	Delivered	Aug. 26, 2024
Richard J. Taubman, Trustee of the Richard J. Taubman Trust dated August 24, 1990 c/o BOKF, NA P.O. Box 3499 Tulsa, OK 74101	August 22, 2024	9314 7699 0430 0125 0261 04	Delivered	Aug. 27, 2024

**Flat Creek Resources, LLC**  
**Delorean 9 10 Federal Com 22H, 222H, 223H & 224H (Case No. 24750)**  
**September 12, 2024 Hearing**

<b>Entity</b>	<b>Date Letter Mailed</b>	<b>Certified Mail Number</b>	<b>Status of Delivery</b>	<b>Date Received / Misc. Information</b>
Romy Suzanne Taubman, Trustee of the Romy Taubman Separate Property Trust c/o BOKF, NA Agent P.O. Box 3499 Tulsa, OK 74101	August 22, 2024	9314 7699 0430 0125 0261 28	Delivered	Aug. 27, 2024
Sidon V. Harris P.O. Box 499 Conroe, TX 77305	August 22, 2024	9314 7699 0430 0125 0261 42	Delivery Attempted	Sept. 3, 2024
Stanley W. Crosby, a single man P.O. Box 2346 Roswell, NM 88202-2346	August 22, 2024	9314 7699 0430 0125 0261 73	Delivered	Aug. 27, 2024
Taubman Minerals, LLC by Kaaren Paula Shalom 3237 Rankin Street Dallas, TX 75205	August 22, 2024	9314 7699 0430 0125 0261 97	Returned / No Access to Delivery Location	Aug. 26, 2024
The Charles Taubman Family Limited Partnership No. 2, LP c/o BOKF, NA Agent P.O. Box 3499 Tulsa, OK 74101	August 22, 2024	9314 7699 0430 0125 0262 10	Delivered	Aug. 27, 2024
Ventura Oil & Gas, LLC 308 N. Colorado, Ste. 200 Midland, TX 79701	August 22, 2024	9314 7699 0430 0125 0262 34	Delivered	Aug. 26, 2024

**Flat Creek Resources, LLC**  
**Delorean 9 10 Federal Com 22H, 222H, 223H & 224H (Case No. 24750)**  
**September 12, 2024 Hearing**

<b>Entity</b>	<b>Date Letter Mailed</b>	<b>Certified Mail Number</b>	<b>Status of Delivery</b>	<b>Date Received / Misc. Information</b>
Vrooman Consulting, Inc. 12 Hackberry Lane Houston, TX 77027	August 22, 2024	9314 7699 0430 0125 0262 58	No Access to Delivery	Sept. 3, 2024
Walter D. Baird, his Successors, or Assigns c/o Dorothy M. Davis P.O. Box 3083 Roswell, NM 88203	August 22, 2024	9314 7699 0430 0125 0262 72	Returned / Addressee Unknown	Aug. 26, 2024
<b>ADDITIONAL PARTIES</b>				
Bureau of Land Management 414 W. Taylor Hobbs, NM 88240-1157	August 22, 2024			

### Transaction Details

**Recipient:**  
 ConocoPhillips Company  
 600 W. Illinois Avenue  
 Midland, TX 79701

**Date Created:** 08/21/2024 12:58 PM  
**Date Mail Delivered:** 08/27/2024 8:57 AM  
**USPS Article Number:** 9314769904300125026289  
**Return Receipt Article Number:** 9590969904300125026281

**Sender:**  
 Sharon T. Shaheen  
 Permian (9015825.2405)/Delorean 9 10 Fed Com  
 Spencer Fane, LLP  
 325 Paseo de Peralta  
 Santa Fe, NM 87501-1860

**Service Options:** Return Receipt  
 Certified Mail  
**Mail Service:** Certified  
**Reference #:** 52  
**Postage:** \$2.59  
**Certified Mail Fees:** \$8.95  
**Status:** Delivered  
**Sender:** S. Shaheen  
**Contents:** Notice Letter  
**Custom Field 2:** Permian  
**Custom Field 3:** Delorean -9 10 Fed Com

**Transaction created by:** Dortiz  
**User ID:** 32565  
**Firm Mailing Book ID:** None  
**Batch ID:** 291185

### Transaction History

Event Description	Event Date	Details
USPS® Return Receipt	08-21-2024 01:20 PM	[USPS] - RETURN RECEIPT ASSOCIATED at SANTA FE,NM
USPS® Certified Mail	08-21-2024 03:41 PM	[USPS] - PRESHIPMENT INFO SENT USPS AWAITS ITEM at SANTA FE,NM
USPS® Certified Mail	08-23-2024 01:20 AM	[USPS] - PROCESSED THROUGH USPS FACILITY at KANSAS CITY MO DISTRIBUTION CEN
USPS® Certified Mail	08-24-2024 06:56 PM	[USPS] - PROCESSED THROUGH USPS FACILITY at MIDLAND TX DISTRIBUTION CENTER
USPS® Certified Mail	08-24-2024 10:45 PM	[USPS] - PROCESSED THROUGH USPS FACILITY at MIDLAND TX DISTRIBUTION CENTER
USPS® Certified Mail	08-25-2024 10:32 PM	[USPS] - PROCESSED THROUGH USPS FACILITY at MIDLAND TX DISTRIBUTION CENTER
USPS® Certified Mail	08-26-2024 02:49 PM	[USPS] - RESCHEDULED TO NEXT DELIVERY DAY at MIDLAND,TX
USPS® Certified Mail	08-27-2024 08:57 AM	[USPS] - CERTIFIED MAIL DELIVERED INDIVIDUAL PICKED UP AT USPS at MIDLAND,TX

**U.S. Postal Service®**  
**CERTIFIED MAIL® RECEIPT**  
 Domestic Mail Only

---

USPS® ARTICLE NUMBER

9314 7699 0430 0125 0262 89

<b>Certified Mail Fee</b>	\$	4.85	<div style="border: 1px solid black; padding: 10px; width: fit-content; margin: auto;"> <p><b>Postmark Here</b></p> </div>
<b>Return Receipt (Hardcopy)</b>	\$	4.10	
<b>Return Receipt (Electronic)</b>	\$	0.00	
<b>Certified Mail Restricted Delivery</b>	\$	0.00	
<b>Postage</b>	\$	2.59	
<b>Total Postage and Fees</b>	\$	11.54	

---

**Sent to:**  
 ConocoPhillips Company  
 600 W. Illinois Avenue  
 Midland, TX 79701

---

Reference Information

STS

---

PS Form 3800, Facsimile, July 2015



### Transaction Details

**Recipient:**  
 Ballard E. Spencer Trust, Inc.  
 P.O. Box 6  
 Artesia, NM 88211

**Date Created:** 08/21/2024 12:58 PM  
**Date Mail Delivered:** 08/29/2024 5:47 PM  
**USPS Article Number:** 9314769904300125025763  
**Return Receipt Article Number:** 9590969904300125025765

**Sender:**  
 Sharon T. Shaheen  
 Permian (9015825.2405)/Delorean 9 10 Fed Com  
 Spencer Fane, LLP  
 325 Paseo de Peralta  
 Santa Fe, NM 87501-1860

**Service Options:** Return Receipt  
 Certified Mail  
**Mail Service:** Certified  
**Reference #:** 1  
**Postage:** \$2.59  
**Certified Mail Fees:** \$8.95  
**Status:** Delivered  
**Sender:** S. Shaheen  
**Contents:** Notice Letter  
**Custom Field 2:** Permian  
**Custom Field 3:** Delorean -9 10 Fed Com

**Transaction created by:** Dortiz  
**User ID:** 32565  
**Firm Mailing Book ID:** None  
**Batch ID:** 291185

### Transaction History

Event Description	Event Date	Details
USPS® Return Receipt	08-21-2024 01:20 PM	[USPS] - RETURN RECEIPT ASSOCIATED at SANTA FE,NM
USPS® Certified Mail	08-21-2024 03:41 PM	[USPS] - PRESHIPMENT INFO SENT USPS AWAITS ITEM at SANTA FE,NM
USPS® Certified Mail	08-23-2024 01:20 AM	[USPS] - PROCESSED THROUGH USPS FACILITY at KANSAS CITY MO DISTRIBUTION CEN
USPS® Certified Mail	08-24-2024 02:23 PM	[USPS] - PROCESSED THROUGH USPS FACILITY at LUBBOCK TX DISTRIBUTION CENTER
USPS® Certified Mail	08-24-2024 05:36 PM	[USPS] - PROCESSED THROUGH USPS FACILITY at LUBBOCK TX DISTRIBUTION CENTER
USPS® Certified Mail	08-24-2024 10:13 PM	[USPS] - DEPARTED USPS REGIONAL FACILITY at LUBBOCK TX DISTRIBUTION CENTER
USPS® Certified Mail	08-25-2024 02:48 PM	[USPS] - PROCESSED THROUGH USPS FACILITY at LUBBOCK TX DISTRIBUTION CENTER
USPS® Certified Mail	08-26-2024 01:31 PM	[USPS] - AVAILABLE FOR PICKUP at ARTESIA,NM
USPS® Certified Mail	08-29-2024 05:47 PM	[USPS] - CERTIFIED MAIL DELIVERED INDIVIDUAL PICKED UP AT PO at ARTESIA,NM
USPS® Return Receipt	08-29-2024 10:50 PM	[USPS] - PROCESSED THROUGH USPS FACILITY at LUBBOCK TX DISTRIBUTION CENTER
USPS® Return Receipt	08-29-2024 11:11 PM	[USPS] - DEPARTED USPS REGIONAL FACILITY at LUBBOCK TX DISTRIBUTION CENTER

**U.S. Postal Service®**  
**CERTIFIED MAIL® RECEIPT**  
 Domestic Mail Only

USPS® ARTICLE NUMBER

9314 7699 0430 0125 0257 63

<b>Certified Mail Fee</b>	\$	4.85	<b>Postmark Here</b>
<b>Return Receipt (Hardcopy)</b>	\$	4.10	
<b>Return Receipt (Electronic)</b>	\$	0.00	
<b>Certified Mail Restricted Delivery</b>	\$	0.00	
<b>Postage</b>	\$	2.59	
<b>Total Postage and Fees</b>	\$	11.54	

**Sent to:**  
 Ballard E. Spencer Trust, Inc.  
 P.O. Box 6  
 Artesia, NM 88211

Reference Information

STS

PS Form 3800, Facsimile, July 2015

### Transaction Details

**Recipient:**  
 BOKF, NA and Gloria Leder, as Co-Trustees  
 of the Richard J. Taubman Descendants Trust  
 c/o Bank of Oklahoma, NA  
 P.O. Box 3499  
 Tulsa, OK 74101

**Date Created:** 08/21/2024 12:58 PM  
**Date Mail Delivered:** 08/27/2024 6:56 AM  
**USPS Article Number:** 9314769904300125025794  
**Return Receipt Article Number:** 9590969904300125025796

**Sender:**  
 Sharon T. Shaheen  
 Permian (9015825.2405)/Delorean 9 10 Fed Com  
 Spencer Fane, LLP  
 325 Paseo de Peralta  
 Santa Fe, NM 87501-1860

**Service Options:** Return Receipt  
 Certified Mail  
**Mail Service:** Certified  
**Reference #:** 4  
**Postage:** \$2.59  
**Certified Mail Fees:** \$8.95  
**Status:** Delivered  
**Sender:** S. Shaheen  
**Contents:** Notice Letter  
**Custom Field 2:** Permian  
**Custom Field 3:** Delorean -9 10 Fed Com

**Transaction created by:** Dortiz  
**User ID:** 32565  
**Firm Mailing Book ID:** None  
**Batch ID:** 291185

### Transaction History

Event Description	Event Date	Details
USPS® Return Receipt	08-21-2024 01:20 PM	[USPS] - RETURN RECEIPT ASSOCIATED at SANTA FE,NM
USPS® Certified Mail	08-21-2024 03:41 PM	[USPS] - PRESHIPMENT INFO SENT USPS AWAITS ITEM at SANTA FE,NM
USPS® Certified Mail	08-23-2024 01:20 AM	[USPS] - PROCESSED THROUGH USPS FACILITY at KANSAS CITY MO DISTRIBUTION CEN
USPS® Certified Mail	08-25-2024 03:08 AM	[USPS] - PROCESSED THROUGH USPS FACILITY at TULSA OK DISTRIBUTION CENTER
USPS® Certified Mail	08-25-2024 05:46 AM	[USPS] - DEPARTED USPS REGIONAL FACILITY at TULSA OK DISTRIBUTION CENTER
USPS® Certified Mail	08-26-2024 12:46 AM	[USPS] - PROCESSED THROUGH USPS FACILITY at TULSA OK DISTRIBUTION CENTER
USPS® Certified Mail	08-26-2024 02:46 AM	[USPS] - PROCESSED THROUGH USPS FACILITY at TULSA OK DISTRIBUTION CENTER
USPS® Certified Mail	08-26-2024 11:24 AM	[USPS] - ARRIVAL AT UNIT at TULSA,OK
USPS® Certified Mail	08-26-2024 11:25 AM	[USPS] - AVAILABLE FOR PICKUP at TULSA,OK
USPS® Certified Mail	08-27-2024 06:56 AM	[USPS] - CERTIFIED MAIL DELIVERED LEFT WITH INDIVIDUAL at TULSA,OK

**U.S. Postal Service®**  
**CERTIFIED MAIL® RECEIPT**  
 Domestic Mail Only


---

**USPS® ARTICLE NUMBER**

9314 7699 0430 0125 0257 94

<b>Certified Mail Fee</b>	\$	4.85
<b>Return Receipt (Hardcopy)</b>	\$	4.10
<b>Return Receipt (Electronic)</b>	\$	0.00
<b>Certified Mail Restricted Delivery</b>	\$	0.00
<b>Postage</b>	\$	2.59
<b>Total Postage and Fees</b>	\$	11.54

**Postmark Here**



---

**Sent to:**  
 BOKF, NA and Gloria Leder, as Co-Trustees  
 of the Richard J. Taubman Descendants Trust  
 c/o Bank of Oklahoma, NA  
 P.O. Box 3499  
 Tulsa, OK 74101

---

Reference Information

STS

PS Form 3800, Facsimile, July 2015

### Transaction Details

**Recipient:**  
 BOKF, NA and Gloria Leder, as Co-Trustees  
 of the Richard J. Taubman Descendants Trust  
 On Williams Center  
 Tulsa, OK 74172

**Date Created:** 08/21/2024 12:58 PM  
**Date Mail Delivered:** 08/28/2024 9:15 AM  
**USPS Article Number:** 9314769904300125025800  
**Return Receipt Article Number:** 9590969904300125025802

**Sender:**  
 Sharon T. Shaheen  
 Permian (9015825.2405)/Delorean 9 10 Fed Com  
 Spencer Fane, LLP  
 325 Paseo de Peralta  
 Santa Fe, NM 87501-1860

**Service Options:** Return Receipt  
 Certified Mail  
**Mail Service:** Certified  
**Reference #:** 5  
**Postage:** \$2.59  
**Certified Mail Fees:** \$8.95  
**Status:** Delivered  
**Sender:** S. Shaheen  
**Contents:** Notice Letter  
**Custom Field 2:** Permian  
**Custom Field 3:** Delorean -9 10 Fed Com

**Transaction created by:** Dortiz  
**User ID:** 32565  
**Firm Mailing Book ID:** None  
**Batch ID:** 291185

### Transaction History

Event Description	Event Date	Details
USPS® Return Receipt	08-21-2024 01:20 PM	[USPS] - RETURN RECEIPT ASSOCIATED at SANTA FE,NM
USPS® Certified Mail	08-21-2024 03:41 PM	[USPS] - PRESHIPMENT INFO SENT USPS AWAITS ITEM at SANTA FE,NM
USPS® Certified Mail	08-23-2024 01:20 AM	[USPS] - PROCESSED THROUGH USPS FACILITY at KANSAS CITY MO DISTRIBUTION CEN
USPS® Certified Mail	08-23-2024 02:39 AM	[USPS] - PROCESSED THROUGH USPS FACILITY at KANSAS CITY MO DISTRIBUTION CEN
USPS® Certified Mail	08-25-2024 03:08 AM	[USPS] - PROCESSED THROUGH USPS FACILITY at TULSA OK DISTRIBUTION CENTER
USPS® Certified Mail	08-25-2024 05:46 AM	[USPS] - DEPARTED USPS REGIONAL FACILITY at TULSA OK DISTRIBUTION CENTER
USPS® Certified Mail	08-26-2024 02:21 AM	[USPS] - PROCESSED THROUGH USPS FACILITY at TULSA OK DISTRIBUTION CENTER
USPS® Certified Mail	08-28-2024 09:15 AM	[USPS] - CERTIFIED MAIL DELIVERED LEFT WITH INDIVIDUAL at TULSA,OK

**U.S. Postal Service®**  
**CERTIFIED MAIL® RECEIPT**  
 Domestic Mail Only

**USPS® ARTICLE NUMBER**

9314 7699 0430 0125 0258 00

<b>Certified Mail Fee</b>	\$	4.85	
<b>Return Receipt (Hardcopy)</b>	\$	4.10	
<b>Return Receipt (Electronic)</b>	\$	0.00	
<b>Certified Mail Restricted Delivery</b>	\$	0.00	
<b>Postage</b>	\$	2.59	
<b>Total Postage and Fees</b>	\$	11.54	

**Postmark Here**

**Sent to:**  
 BOKF, NA and Gloria Leder, as Co-Trustees  
 of the Richard J. Taubman Descendants Trust  
 On Williams Center  
 Tulsa, OK 74172

---

Reference Information

STS

PS Form 3800, Facsimile, July 2015

# Transaction Details

**Recipient:**  
 Charles L. Black Aycock  
 P.O. Box 902  
 Archer City, TC 76351

**Date Created:** 08/21/2024 12:58 PM  
**Date Mail Delivered:** 08/27/2024 10:48 AM  
**USPS Article Number:** 9314769904300125025824  
**Return Receipt Article Number:** 9590969904300125025826

**Sender:**  
 Sharon T. Shaheen  
 Permian (9015825.2405)/Delorean 9 10 Fed Com  
 Spencer Fane, LLP  
 325 Paseo de Peralta  
 Santa Fe, NM 87501-1860

**Service Options:** Return Receipt  
 Certified Mail  
**Mail Service:** Certified  
**Reference #:** 7  
**Postage:** \$2.59  
**Certified Mail Fees:** \$8.95  
**Status:** Delivered  
**Sender:** S. Shaheen  
**Contents:** Notice Letter  
**Custom Field 2:** Permian  
**Custom Field 3:** Delorean -9 10 Fed Com

**Transaction created by:** Dortiz  
**User ID:** 32565  
**Firm Mailing Book ID:** None  
**Batch ID:** 291185

# Transaction History

Event Description	Event Date	Details
USPS® Return Receipt	08-21-2024 01:20 PM	[USPS] - RETURN RECEIPT ASSOCIATED at SANTA FE,NM
USPS® Certified Mail	08-21-2024 03:41 PM	[USPS] - PRESHIPMENT INFO SENT USPS AWAITS ITEM at SANTA FE,NM
USPS® Certified Mail	08-27-2024 10:48 AM	[USPS] - CERTIFIED MAIL DELIVERED INDIVIDUAL PICKED UP AT PO at ARCHER CITY,TX

<p>Return Receipt (Form 3811) Barcode</p>  <p>9590 9699 0430 0125 0258</p> <p>1. Article Addressed to:          Charles L. Black Aycock          P.O. Box 902          Archer City, TC 76351</p> <p>2. Certified Mail (Form 3800) Article Number</p>	<p><b>COMPLETE THIS SECTION ON DELIVERY</b></p> <p>A. Signature <input type="checkbox"/> Agent  <input checked="" type="checkbox"/> Addressee</p> <p>B. Received by (Printed Name) C. Date of Delivery</p> <p>D. Is delivery address different from item 1? <input type="checkbox"/> Yes          If YES, enter delivery address below: <input type="checkbox"/> No</p> <p>3. Service Type:  <input checked="" type="checkbox"/> Certified Mail  <input type="checkbox"/> Certified Mail Restricted Delivery</p> <p><u>Reference Information</u></p>
<p>PS Form 3811, Facsimile, July 2015 <span style="float: right;">Domestic Return Receipt</span></p>	



### Transaction Details

<b>Recipient:</b> Chase Oil Corporation 11352 Lovington Highway Artesia, NM 88210	<b>Date Created:</b> 08/21/2024 12:58 PM <b>Date Mail Delivered:</b> 08/26/2024 9:54 AM <b>USPS Article Number:</b> 9314769904300125025848 <b>Return Receipt Article Number:</b> 9590969904300125025840
<b>Sender:</b> Sharon T. Shaheen Permian (9015825.2405)/Delorean 9 10 Fed Com Spencer Fane, LLP 325 Paseo de Peralta Santa Fe, NM 87501-1860	<b>Service Options:</b> Return Receipt Certified Mail <b>Mail Service:</b> Certified <b>Reference #:</b> 9 <b>Postage:</b> \$2.59 <b>Certified Mail Fees:</b> \$8.95 <b>Status:</b> Delivered
<b>Transaction created by:</b> Dortiz <b>User ID:</b> 32565 <b>Firm Mailing Book ID:</b> None <b>Batch ID:</b> 291185	<b>Sender:</b> S. Shaheen <b>Contents:</b> Notice Letter <b>Custom Field 2:</b> Permian <b>Custom Field 3:</b> Delorean -9 10 Fed Com

### Transaction History

Event Description	Event Date	Details
USPS® Return Receipt	08-21-2024 01:20 PM	[USPS] - RETURN RECEIPT ASSOCIATED at SANTA FE,NM
USPS® Certified Mail	08-21-2024 03:41 PM	[USPS] - PRESHIPMENT INFO SENT USPS AWAITS ITEM at SANTA FE,NM
USPS® Certified Mail	08-23-2024 01:20 AM	[USPS] - PROCESSED THROUGH USPS FACILITY at KANSAS CITY MO DISTRIBUTION CEN
USPS® Certified Mail	08-24-2024 02:23 PM	[USPS] - PROCESSED THROUGH USPS FACILITY at LUBBOCK TX DISTRIBUTION CENTER
USPS® Certified Mail	08-24-2024 05:36 PM	[USPS] - PROCESSED THROUGH USPS FACILITY at LUBBOCK TX DISTRIBUTION CENTER
USPS® Certified Mail	08-24-2024 10:13 PM	[USPS] - DEPARTED USPS REGIONAL FACILITY at LUBBOCK TX DISTRIBUTION CENTER
USPS® Certified Mail	08-25-2024 03:17 PM	[USPS] - PROCESSED THROUGH USPS FACILITY at LUBBOCK TX DISTRIBUTION CENTER
USPS® Certified Mail	08-26-2024 09:54 AM	[USPS] - CERTIFIED MAIL DELIVERED FRONT DESKRECEPTIONMAIL ROOM at
USPS® Return Receipt	08-26-2024 11:15 PM	[USPS] - PROCESSED THROUGH USPS FACILITY at LUBBOCK TX DISTRIBUTION CENTER
USPS® Return Receipt	08-27-2024 06:52 AM	[USPS] - DEPARTED USPS REGIONAL FACILITY at LUBBOCK TX DISTRIBUTION CENTER

**U.S. Postal Service®**  
**CERTIFIED MAIL® RECEIPT**  
*Domestic Mail Only*

---

**USPS® ARTICLE NUMBER**

9314 7699 0430 0125 0258 48

<b>Certified Mail Fee</b>	\$	4.85		
<b>Return Receipt (Hardcopy)</b>	\$	4.10		
<b>Return Receipt (Electronic)</b>	\$	0.00		
<b>Certified Mail Restricted Delivery</b>	\$	0:00		<b>Postmark Here</b>
<b>Postage</b>	\$	2.59		
<b>Total Postage and Fees</b>	\$	11.54		

---

**Sent to:**  
 Chase Oil Corporation  
 11352 Lovington Highway  
 Artesia, NM 88210

---

**Reference Information**

STS

PS Form 3800, Facsimile, July 2015

### Transaction Details

**Recipient:**  
 David E. Boyle and/or Anne C. Taubman and/or Wayne  
 Hagendorf as Trustees of the Bella Daniel Trust  
 c/o Bank of Oklahoma, NA  
 P.O. Box 3499  
 Tulsa, OK 74101

**Date Created:** 08/21/2024 12:58 PM  
**Date Mail Delivered:** 08/27/2024 6:56 AM  
**USPS Article Number:** 9314769904300125025855  
**Return Receipt Article Number:** 9590969904300125025857


**Sender:**  
 Sharon T. Shaheen  
 Permian (9015825.2405)/Delorean 9 10 Fed Corn  
 Spencer Fane, LLP  
 325 Paseo de Peralta  
 Santa Fe, NM 87501-1860

**Service Options:** Return Receipt  
 Certified Mail  
**Mail Service:** Certified  
**Reference #:** 10  
**Postage:** \$2.59  
**Certified Mail Fees:** \$8.95  
**Status:** Delivered  
**Sender:** S. Shaheen  
**Contents:** Notice Letter  
**Custom Field 2:** Permian  
**Custom Field 3:** Delorean -9 10 Fed Corn

**Transaction created by:** Dortiz  
**User ID:** 32565  
**Firm Mailing Book ID:** None  
**Batch ID:** 291185

### Transaction History

Event Description	Event Date	Details
USPS® Return Receipt	08-21-2024 01:20 PM	[USPS] - RETURN RECEIPT ASSOCIATED at SANTA FE,NM
USPS® Certified Mail	08-21-2024 03:41 PM	[USPS] - PRESHIPMENT INFO SENT USPS AWAITS ITEM at SANTA FE,NM
USPS® Certified Mail	08-23-2024 01:20 AM	[USPS] - PROCESSED THROUGH USPS FACILITY at KANSAS CITY MO DISTRIBUTION CEN
USPS® Certified Mail	08-25-2024 03:08 AM	[USPS] - PROCESSED THROUGH USPS FACILITY at TULSA OK DISTRIBUTION CENTER
USPS® Certified Mail	08-25-2024 05:46 AM	[USPS] - DEPARTED USPS REGIONAL FACILITY at TULSA OK DISTRIBUTION CENTER
USPS® Certified Mail	08-26-2024 12:46 AM	[USPS] - PROCESSED THROUGH USPS FACILITY at TULSA OK DISTRIBUTION CENTER
USPS® Certified Mail	08-26-2024 02:46 AM	[USPS] - PROCESSED THROUGH USPS FACILITY at TULSA OK DISTRIBUTION CENTER
USPS® Certified Mail	08-26-2024 11:24 AM	[USPS] - ARRIVAL AT UNIT at TULSA,OK
USPS® Certified Mail	08-26-2024 11:25 AM	[USPS] - AVAILABLE FOR PICKUP at TULSA,OK
USPS® Certified Mail	08-27-2024 06:56 AM	[USPS] - CERTIFIED MAIL DELIVERED LEFT WITH INDIVIDUAL at TULSA,OK

<p>Return Receipt (Form 3811) Barcode</p>  <p>9590 9699 0430 0125 0258 57</p> <p>1. Article Addressed to:          David E. Boyle and/or Anne C. Taubman and/or Wayne          Hagendorf as Trustees of the Bella Daniel Trust          c/o Bank of Oklahoma, NA          P.O. Box 3499          Tulsa, OK 74101</p>	<p><b>COMPLETE THIS SECTION ON DELIVERY</b></p> <p>A. Signature <input type="checkbox"/> Agent  <input checked="" type="checkbox"/> Addressee</p> <p>B. Received by (Printed Name) C. Date of Delivery</p> <p>D. Is delivery address different from item 1? <input type="checkbox"/> Yes          If YES, enter delivery address below: <input type="checkbox"/> No</p> <p>3. Service Type:  <input checked="" type="checkbox"/> Certified Mail  <input type="checkbox"/> Certified Mail Restricted Delivery</p> <p style="text-align: center;"><u>Reference Information</u></p>
<p>2. Certified Mail (Form 3800) Article Number 55</p>	

PS Form 3811, Facsimile, July 2015 Domestic Return Receipt

# Transaction Details

**Recipient:**  
 Donald Levy, Trustee of the Trust FBO Maurine  
 Taubman created under the Survivor's Trust  
 under the Louis Taubman Trust dated March 30, 1982  
 c/o BOKF  
 P.O. Box 3499  
 Tulsa, OK 74101

**Date Created:** 08/21/2024 12:58 PM  
**Date Mail Delivered:** 08/27/2024 6:57 AM  
**USPS Article Number:** 9314769904300125025879  
**Return Receipt Article Number:** 9590969904300125025871


**Service Options:** Return Receipt  
 Certified Mail  
**Mail Service:** Certified  
**Reference #:** 12  
**Postage:** \$2.59  
**Certified Mail Fees:** \$8.95  
**Status:** Delivered  
**Sender:** S. Shaheen  
**Contents:** Notice Letter  
**Custom Field 2:** Permian  
**Custom Field 3:** Delorean -9 10 Fed Com

**Sender:**  
 Sharon T. Shaheen  
 Permian (9015825.2405)/Delorean 9 10 Fed Com  
 Spencer Fane, LLP  
 325 Paseo de Peralta  
 Santa Fe, NM 87501-1860

**Transaction created by:** Dortiz  
**User ID:** 32565  
**Firm Mailing Book ID:** None  
**Batch ID:** 291185

# Transaction History

Event Description	Event Date	Details
USPS® Return Receipt	08-21-2024 01:20 PM	[USPS] - RETURN RECEIPT ASSOCIATED at SANTA FE,NM
USPS® Certified Mail	08-21-2024 03:41 PM	[USPS] - PRESHIPMENT INFO SENT USPS AWAITS ITEM at SANTA FE,NM
USPS® Certified Mail	08-23-2024 01:20 AM	[USPS] - PROCESSED THROUGH USPS FACILITY at KANSAS CITY MO DISTRIBUTION CEN
USPS® Certified Mail	08-25-2024 03:08 AM	[USPS] - PROCESSED THROUGH USPS FACILITY at TULSA OK DISTRIBUTION CENTER
USPS® Certified Mail	08-25-2024 05:46 AM	[USPS] - DEPARTED USPS REGIONAL FACILITY at TULSA OK DISTRIBUTION CENTER
USPS® Certified Mail	08-26-2024 12:46 AM	[USPS] - PROCESSED THROUGH USPS FACILITY at TULSA OK DISTRIBUTION CENTER
USPS® Certified Mail	08-26-2024 02:46 AM	[USPS] - PROCESSED THROUGH USPS FACILITY at TULSA OK DISTRIBUTION CENTER
USPS® Certified Mail	08-26-2024 11:24 AM	[USPS] - ARRIVAL AT UNIT at TULSA,OK
USPS® Certified Mail	08-26-2024 11:25 AM	[USPS] - AVAILABLE FOR PICKUP at TULSA,OK
USPS® Certified Mail	08-27-2024 06:57 AM	[USPS] - CERTIFIED MAIL DELIVERED LEFT WITH INDIVIDUAL at TULSA,OK

Return Receipt (Form 3811) Barcode	<b>COMPLETE THIS SECTION ON DELIVERY</b>	
	A. Signature <input type="checkbox"/> Agent <input checked="" type="checkbox"/> Addressee	
9590 9699 0430 0125 0258 71	B. Received by (Printed Name)	C. Date of Delivery
1. Article Addressed to: Donald Levy, Trustee of the Trust FBO Maurine Taubman created under the Survivor's Trust under the Louis Taubman Trust dated March 30, 1982 c/o BOKF P.O. Box 3499 Tulsa, OK 74101	D. Is delivery address different from item 1? <input type="checkbox"/> Yes If YES, enter delivery address below: <input type="checkbox"/> No	
2. Certified Mail Form 3800 Article Number 79	3. Service Type: <input checked="" type="checkbox"/> Certified Mail <input type="checkbox"/> Certified Mail Restricted Delivery	
<u>Reference Information</u>		
PS Form 3811, Facsimile, July 2015		
Domestic Return Receipt		

### Transaction Details

**Recipient:**  
Edward S. Aycock  
121 Degan Avenue  
Lewisville, TX 75057

**Sender:**  
Sharon T. Shaheen  
Permian (9015825.2405)/Delorean 9 10 Fed Com  
Spencer Fane, LLP  
325 Paseo de Peralta  
Santa Fe, NM 87501-1860

**Transaction created by:** Dortiz  
**User ID:** 32565  
**Firm Mailing Book ID:** None  
**Batch ID:** 291185

**Date Created:** 08/21/2024 12:58 PM  
**Date Mail Delivered:** 08/26/2024 1:11 PM  
**USPS Article Number:** 9314769904300125025893  
**Return Receipt Article Number:** 9590969904300125025895

**Service Options:** Return Receipt  
Certified Mail

**Mail Service:** Certified  
**Reference #:** 14  
**Postage:** \$2.59  
**Certified Mail Fees:** \$8.95  
**Status:** Delivered

**Sender:** S. Shaheen  
**Contents:** Notice Letter  
**Custom Field 2:** Permian  
**Custom Field 3:** Delorean -9 10 Fed Com

### Transaction History

Event Description	Event Date	Details
USPS® Return Receipt	08-21-2024 01:20 PM	[USPS] - RETURN RECEIPT ASSOCIATED at SANTA FE,NM
USPS® Certified Mail	08-21-2024 03:41 PM	[USPS] - PRESHIPMENT INFO SENT USPS AWAITS ITEM at SANTA FE,NM
USPS® Certified Mail	08-23-2024 01:20 AM	[USPS] - PROCESSED THROUGH USPS FACILITY at KANSAS CITY MO DISTRIBUTION CEN
USPS® Certified Mail	08-24-2024 10:37 AM	[USPS] - PROCESSED THROUGH USPS FACILITY at COPPELL TX DISTRIBUTION CENTER
USPS® Certified Mail	08-24-2024 08:15 PM	[USPS] - PROCESSED THROUGH USPS FACILITY at COPPELL TX DISTRIBUTION CENTER
USPS® Certified Mail	08-25-2024 06:23 PM	[USPS] - PROCESSED THROUGH USPS FACILITY at COPPELL TX DISTRIBUTION CENTER
USPS® Certified Mail	08-26-2024 01:11 PM	[USPS] - CERTIFIED MAIL DELIVERED LEFT WITH INDIVIDUAL at LEWISVILLE, TX

Return Receipt (Form 3811) Barcode



9590 9699 0430 0125 0258 95

**1. Article Addressed to:**  
 ✓ Edward S. Aycock  
 121 Degan Avenue  
 Lewisville, TX 75057

**COMPLETE THIS SECTION ON DELIVERY**

**A. Signature**  Agent  
 Addressee

**B. Received by (Printed Name)** Will Shaheen **C. Date of Delivery** 8/26/24

**D. Is delivery address different from item 1?**  Yes  
 No  
 If YES, enter delivery address below:

**3. Service Type:**  
 Certified Mail  
 Certified Mail Restricted Delivery

Reference Information

**2. Certified Mail (Form 3800) Article Number** 93

PS Form 3811, Facsimile, July 2015 Domestic Return Receipt



# Transaction Details

**Recipient:**  
 Hemisphere Properties Corporation  
 P.O. Box 19529  
 Houston, TX 77224

**Date Created:** 08/21/2024 12:58 PM  
**Date Mail Delivered:** 08/30/2024 12:43 PM  
**USPS Article Number:** 9314769904300125025916  
**Return Receipt Article Number:** 9590969904300125025918

**Sender:**  
 Sharon T. Shaheen  
 Permian (9015825.2405)/Delorean 9 10 Fed Com  
 Spencer Fane, LLP  
 325 Paseo de Peralta  
 Santa Fe, NM 87501-1860

**Service Options:** Return Receipt  
 Certified Mail  
**Mail Service:** Certified  
**Reference #:** 16  
**Postage:** \$2.59  
**Certified Mail Fees:** \$8.95  
**Status:** Delivered  
**Sender:** S. Shaheen  
**Contents:** Notice Letter  
**Custom Field 2:** Permian  
**Custom Field 3:** Delorean -9 10 Fed Com

**Transaction created by:** Dortiz  
**User ID:** 32565  
**Firm Mailing Book ID:** None  
**Batch ID:** 291185

# Transaction History

Event Description	Event Date	Details
USPS® Return Receipt	08-21-2024 01:20 PM	[USPS] - RETURN RECEIPT ASSOCIATED at SANTA FE,NM
USPS® Certified Mail	08-21-2024 03:41 PM	[USPS] - PRESHIPMENT INFO SENT USPS AWAITS ITEM at SANTA FE,NM
USPS® Certified Mail	08-23-2024 01:20 AM	[USPS] - PROCESSED THROUGH USPS FACILITY at KANSAS CITY MO DISTRIBUTION CEN
USPS® Certified Mail	08-29-2024 11:42 AM	[USPS] - PROCESSED THROUGH USPS FACILITY at SOUTH HOUSTON PROCESSING
USPS® Certified Mail	08-29-2024 04:13 PM	USPS® PROCESSED THROUGH USPS FACILITY at SOUTH HOUSTON PROCESSING
USPS® Certified Mail	08-29-2024 08:01 PM	USPS® PROCESSED THROUGH USPS FACILITY at SOUTH HOUSTON PROCESSING
USPS® Certified Mail	08-30-2024 12:43 PM	USPS® CERTIFIED MAIL DELIVERED PO BOX at HOUSTON,TX

**U.S. Postal Service®**  
**CERTIFIED MAIL® RECEIPT**  
 Domestic Mail Only

---

**USPS® ARTICLE NUMBER**

9314 7699 0430 0125 0259 16

<b>Certified Mail Fee</b>	\$	4.85
<b>Return Receipt (Hardcopy)</b>	\$	4.10
<b>Return Receipt (Electronic)</b>	\$	0.00
<b>Certified Mail Restricted Delivery</b>	\$	0.00
<b>Postage</b>	\$	2.59
<b>Total Postage and Fees</b>	\$	11.54

**Postmark Here**

---

**Sent to:**  
 Hemisphere Properties Corporation  
 P.O. Box 19529  
 Houston, TX 77224

---

Reference Information

STS

PS Form 3800, Facsimile, July 2015

### Transaction Details

**Recipient:**  
 Lawrence Nathan Taubman, Trustee of the L.N. Taubman Revocable Trust, trust created by Declaration of Trust dated May 14, 1991  
 c/o BOKF, NA  
 P.O. Box 3499  
 Tulsa, OK 74101

**Date Created:** 08/21/2024 12:58 PM  
**Date Mail Delivered:** 08/27/2024 6:58 AM  
**USPS Article Number:** 9314769904300125025954  
**Return Receipt Article Number:** 9590969904300125025956


**Service Options:** Return Receipt  
 Certified Mail  
**Mail Service:** Certified Mail  
**Reference #:** 20  
**Postage:** \$2.59  
**Certified Mail Fees:** \$8.95  
**Status:** Delivered  
**Sender:** S. Shaheen  
**Contents:** Notice Letter  
**Custom Field 2:** Permian  
**Custom Field 3:** Delorean -9 10 Fed Com

**Sender:**  
 Sharon T. Shaheen  
 Permian (9015825.2405)/Delorean 9 10 Fed Com  
 Spencer Fane, LLP  
 325 Paseo de Peralta  
 Santa Fe, NM 87501-1860

**Transaction created by:** Dortiz  
**User ID:** 32565  
**Firm Mailing Book ID:** None  
**Batch ID:** 291185

### Transaction History

Event Description	Event Date	Details
USPS® Return Receipt	08-21-2024 01:20 PM	[USPS] - RETURN RECEIPT ASSOCIATED at SANTA FE,NM
USPS® Certified Mail	08-21-2024 03:41 PM	[USPS] - PRESHIPMENT INFO SENT USPS AWAITS ITEM at SANTA FE,NM
USPS® Certified Mail	08-23-2024 01:20 AM	[USPS] - PROCESSED THROUGH USPS FACILITY at KANSAS CITY MO DISTRIBUTION CEN
USPS® Certified Mail	08-25-2024 03:08 AM	[USPS] - PROCESSED THROUGH USPS FACILITY at TULSA OK DISTRIBUTION CENTER
USPS® Certified Mail	08-25-2024 05:46 AM	[USPS] - DEPARTED USPS REGIONAL FACILITY at TULSA OK DISTRIBUTION CENTER
USPS® Certified Mail	08-26-2024 12:46 AM	[USPS] - PROCESSED THROUGH USPS FACILITY at TULSA OK DISTRIBUTION CENTER
USPS® Certified Mail	08-26-2024 02:46 AM	[USPS] - PROCESSED THROUGH USPS FACILITY at TULSA OK DISTRIBUTION CENTER
USPS® Certified Mail	08-26-2024 11:24 AM	[USPS] - ARRIVAL AT UNIT at TULSA,OK
USPS® Certified Mail	08-26-2024 11:25 AM	[USPS] - AVAILABLE FOR PICKUP at TULSA,OK
USPS® Certified Mail	08-27-2024 06:58 AM	[USPS] - CERTIFIED MAIL DELIVERED LEFT WITH INDIVIDUAL at TULSA,OK

<p>Return Receipt (Form 3811) Barcode</p>  <p>9590 9699 0430 0125 0259 56</p> <p>1. Article Addressed to:          Lawrence Nathan Taubman, Trustee of the L.N. Taubman Revocable Trust, trust created by Declaration of Trust dated May 14, 1991          c/o BOKF, NA          P.O. Box 3499          Tulsa, OK 74101</p>	<p><b>COMPLETE THIS SECTION ON DELIVERY</b></p> <p>A. Signature <input type="checkbox"/> Agent  <input checked="" type="checkbox"/> Addressee</p> <p>B. Received By (Printed Name) C. Date of Delivery</p> <p>D. Is delivery address different from item 1? <input type="checkbox"/> Yes          If YES, enter delivery address below: <input type="checkbox"/> No</p> <p>3. Service Type:  <input checked="" type="checkbox"/> Certified Mail  <input type="checkbox"/> Certified Mail Restricted Delivery</p> <p>Reference Information</p>
<p>2. Certified Mail Form 3800 Article Number 9314769904300125025954</p>	
<p>PS Form 3811, Facsimile, July 2015 <span style="float: right;">Domestic Return Receipt</span></p>	

### Transaction Details

**Recipient:**  
 Max Exploration, LLC  
 P.O. Box 9287  
 Salt Lake City, UT 84109

**Date Created:** 08/21/2024 12:58 PM  
**Date Mail Delivered:** 08/28/2024 10:33 AM  
**USPS Article Number:** 9314769904300125025992  
**Return Receipt Article Number:** 9590969904300125025994

**Sender:**  
 Sharon T. Shaheen  
 Permian (9015825 2405)/Delorean 9 10 Fed Com  
 Spencer Fane, LLP  
 325 Paseo de Peralta  
 Santa Fe, NM 87501-1860

**Service Options:** Return Receipt  
 Certified Mail  
**Mail Service:** Certified  
**Reference #:** 24  
**Postage:** \$2.59  
**Certified Mail Fees:** \$8.95  
**Status:** Delivered  
**Sender:** S. Shaheen  
**Contents:** Notice Letter  
**Custom Field 2:** Permian  
**Custom Field 3:** Delorean -9 10 Fed Com

**Transaction created by:** Dortiz  
**User ID:** 32565  
**Firm Mailing Book ID:** None  
**Batch ID:** 291185

### Transaction History

Event Description	Event Date	Details
USPS® Return Receipt	08-21-2024 01:20 PM	[USPS] - RETURN RECEIPT ASSOCIATED at SANTA FE,NM
USPS® Certified Mail	08-21-2024 03:41 PM	[USPS] - PRESHIPMENT INFO SENT USPS AWAITS ITEM at SANTA FE,NM
USPS® Certified Mail	08-23-2024 01:20 AM	[USPS] - PROCESSED THROUGH USPS FACILITY at KANSAS CITY MO DISTRIBUTION CEN
USPS® Certified Mail	08-27-2024 09:41 AM	[USPS] - PROCESSED THROUGH USPS FACILITY at SALT LAKE CITY UT DISTRIBUTION
USPS® Certified Mail	08-27-2024 02:17 PM	[USPS] - PROCESSED THROUGH USPS FACILITY at SALT LAKE CITY UT DISTRIBUTION
USPS® Certified Mail	08-27-2024 07:26 PM	[USPS] - PROCESSED THROUGH USPS FACILITY at SALT LAKE CITY UT DISTRIBUTION
USPS® Certified Mail	08-28-2024 01:20 AM	[USPS] - DEPARTED USPS REGIONAL FACILITY at SALT LAKE CITY UT DISTRIBUTION
USPS® Certified Mail	08-28-2024 09:32 AM	[USPS] - ARRIVAL AT UNIT at SALT LAKE CITY,UT
USPS® Certified Mail	08-28-2024 09:33 AM	[USPS] - AVAILABLE FOR PICKUP at SALT LAKE CITY,UT
USPS® Certified Mail	08-28-2024 10:33 AM	[USPS] - CERTIFIED MAIL DELIVERED INDIVIDUAL PICKED UP AT PO at SALT LAKE CITY,UT

**U.S. Postal Service®**  
**CERTIFIED MAIL® RECEIPT**  
*Domestic Mail Only*

**USPS® ARTICLE NUMBER**

9314 7699 0430 0125 0259 92

Certified Mail Fee	\$	4.85	
Return Receipt (Hardcopy)	\$	4.10	
Return Receipt (Electronic)	\$	0.00	
Certified Mail Restricted Delivery	\$	0.00	
Postage	\$	2.59	
<b>Total Postage and Fees</b>	<b>\$</b>	<b>11.54</b>	

**Sent to:**  
 Max Exploration, LLC  
 P.O. Box 9287  
 Salt Lake City, UT 84109

**Reference Information**

STS

PS Form 3800, Facsimile, July 2015

# Transaction Details

**Recipient:**  
 McMullen Minerals, LLC  
 P.O. Box 470857  
 Fort Worth, TX 76147

**Date Created:** 08/21/2024 12:58 PM  
**Date Mail Delivered:** 08/27/2024 2:17 PM  
**USPS Article Number:** 9314769904300125026012  
**Return Receipt Article Number:** 9590969904300125026014

**Sender:**  
 Sharon T. Shaheen  
 Permian (9015825.2405)/Delorean 9 10 Fed Com  
 Spencer Fane, LLP  
 325 Paseo de Peralta  
 Santa Fe, NM 87501-1860

**Service Options:** Return Receipt  
 Certified Mail  
**Mail Service:** Certified  
**Reference #:** 26  
**Postage:** \$2.59  
**Certified Mail Fees:** \$8.95  
**Status:** Delivered  
**Sender:** S. Shaheen  
**Contents:** Notice Letter  
**Custom Field 2:** Permian  
**Custom Field 3:** Delorean -9 10 Fed Com

**Transaction created by:** Dortiz  
**User ID:** 32565  
**Firm Mailing Book ID:** None  
**Batch ID:** 291185

# Transaction History

Event Description	Event Date	Details
USPS® Return Receipt	08-21-2024 01:20 PM	[USPS] - RETURN RECEIPT ASSOCIATED at SANTA FE,NM
USPS® Certified Mail	08-21-2024 03:41 PM	[USPS] - PRESHIPMENT INFO SENT USPS AWAITS ITEM at SANTA FE,NM
USPS® Certified Mail	08-23-2024 01:20 AM	[USPS] - PROCESSED THROUGH USPS FACILITY at KANSAS CITY MO DISTRIBUTION CEN
USPS® Certified Mail	08-25-2024 10:26 AM	[USPS] - PROCESSED THROUGH USPS FACILITY at FORT WORTH TX DISTRIBUTION CENT
USPS® Certified Mail	08-25-2024 10:10 PM	[USPS] - PROCESSED THROUGH USPS FACILITY at FORT WORTH TX DISTRIBUTION CENT
USPS® Certified Mail	08-26-2024 04:02 AM	[USPS] - PROCESSED THROUGH USPS FACILITY at FORT WORTH TX DISTRIBUTION CENT
USPS® Certified Mail	08-26-2024 11:35 AM	[USPS] - ARRIVAL AT UNIT at FORT WORTH,TX
USPS® Certified Mail	08-26-2024 11:36 AM	[USPS] - AVAILABLE FOR PICKUP at FORT WORTH,TX
USPS® Certified Mail	08-27-2024 02:17 PM	[USPS] - CERTIFIED MAIL DELIVERED INDIVIDUAL PICKED UP AT PO at FORT WORTH,TX

Return Receipt (Form 3811) Barcode	<b>COMPLETE THIS SECTION ON DELIVERY</b>	
		
9590 9699 0430 0125 0260 14		
1. Article Addressed to: McMullen Minerals, LLC P.O. Box 470857 Fort Worth, TX 76147	A. Signature <input checked="" type="checkbox"/> Agent <input type="checkbox"/> Addressee	
	X <i>Lea Yater</i>	
	B. Received by (Printed Name) <i>Lea Yater</i>	C. Date of Delivery <i>8/27/24</i>
D. Is delivery address different from item 1? <input type="checkbox"/> Yes <input type="checkbox"/> No If YES, enter delivery address below:		
3. Service Type: <input checked="" type="checkbox"/> Certified Mail <input type="checkbox"/> Certified Mail Restricted Delivery		
<u>Reference Information</u>		
2. Certified Mail Form Barcode: 9590 9699 0430 0125 0260 14		



### Transaction Details

**Recipient:**  
 Plains Production, Inc  
 1313 Campbell Road, Building D  
 Houston, TX 77055

**Date Created:** 08/21/2024 12:58 PM  
**Date Mail Delivered:** 08/31/2024 1:53 PM  
**USPS Article Number:** 9314769904300125026050  
**Return Receipt Article Number:** 9590969904300125026052

**Sender:**  
 Sharon T. Shaheen  
 Permian (9015825 2405)/Delorean 9 10 Fed Com  
 Spencer Fane, LLP  
 325 Paseo de Peralta  
 Santa Fe, NM 87501-1860

**Service Options:** Return Receipt  
 Certified Mail  
**Mail Service:** Certified  
**Reference #:** 30  
**Postage:** \$2.59  
**Certified Mail Fees:** \$8.95  
**Status:** Delivered  
**Sender:** S. Shaheen  
**Contents:** Notice Letter  
**Custom Field 2:** Permian  
**Custom Field 3:** Delorean -9 10 Fed Com

**Transaction created by:** Dortiz  
**User ID:** 32565  
**Firm Mailing Book ID:** None  
**Batch ID:** 291185

### Transaction History

Event Description	Event Date	Details
USPS® Return Receipt	08-21-2024 01:20 PM	[USPS] - RETURN RECEIPT ASSOCIATED at SANTA FE,NM
USPS® Certified Mail	08-21-2024 03:41 PM	[USPS] - PRESHPMENT INFO SENT USPS AWAITS ITEM at SANTA FE,NM
USPS® Certified Mail	08-23-2024 01:20 AM	[USPS] - PROCESSED THROUGH USPS FACILITY at KANSAS CITY MO DISTRIBUTION CEN
USPS® Certified Mail	08-29-2024 11:42 AM	[USPS] - PROCESSED THROUGH USPS FACILITY at SOUTH HOUSTON PROCESSING
USPS® Certified Mail	08-30-2024 10:17 PM	[USPS] - PROCESSED THROUGH USPS FACILITY at SOUTH HOUSTON PROCESSING
USPS® Certified Mail	08-31-2024 03:15 AM	[USPS] - PROCESSED THROUGH USPS FACILITY at SOUTH HOUSTON PROCESSING
USPS® Certified Mail	08-31-2024 01:53 PM	[USPS] - CERTIFIED MAIL DELIVERED LEFT WITH INDIVIDUAL at HOUSTON,TX
USPS® Return Receipt	08-31-2024 11:54 PM	[USPS] - PROCESSED THROUGH USPS FACILITY at NORTH HOUSTON TX DISTRIBUTION C

**U.S. Postal Service®**  
**CERTIFIED MAIL® RECEIPT**  
 Domestic Mail Only

---

**USPS® ARTICLE NUMBER**


9314 7699 0430 0125 0260 50

<b>Certified Mail Fee</b>	\$	4.85
<b>Return Receipt (Hardcopy)</b>	\$	4.10
<b>Return Receipt (Electronic)</b>	\$	0.00
<b>Certified Mail Restricted Delivery</b>	\$	0.00
<b>Postage</b>	\$	2.59
<b>Total Postage and Fees</b>	\$	11.54

**Sent to:**  
 Plains Production, Inc.  
 1313 Campbell Road, Building D  
 Houston, TX 77055

Reference Information

**Postmark Here**



STS

PS Form 3800, Facsimile, July 2015

# Transaction Details

**Recipient:**  
 Quantum Properties, Inc.  
 P. O. Box 540  
 Allen, TX 75013

**Sender:**  
 Sharon T. Shaheen  
 Permian (9015825.2405)/Delorean 9 10 Fed Com  
 Spencer Fane, LLP  
 325 Paseo de Peralta  
 Santa Fe, NM 87501-1860

**Transaction created by:** Dortiz  
**User ID:** 32565  
**Firm Mailing Book ID:** None  
**Batch ID:** 291185

**Date Created:** 08/21/2024 12:58 PM  
**Date Mail Delivered:** 08/26/2024 6:31 PM  
**USPS Article Number:** 9314769904300125026074  
**Return Receipt Article Number:** 9590969904300125026076

**Service Options:** Return Receipt  
 Certified Mail

**Mail Service:** Certified  
**Reference #:** 32  
**Postage:** \$2.59  
**Certified Mail Fees:** \$8.95  
**Status:** Delivered

**Sender:** S. Shaheen  
**Contents:** Notice Letter  
**Custom Field 2:** Permian  
**Custom Field 3:** Delorean -9 10 Fed Com

# Transaction History

Event Description	Event Date	Details
USPS® Return Receipt	08-21-2024 01:20 PM	[USPS] - RETURN RECEIPT ASSOCIATED at SANTA FE,NM
USPS® Certified Mail	08-21-2024 03:41 PM	[USPS] - PRESHIPMENT INFO SENT USPS AWAITS ITEM at SANTA FE,NM
USPS® Certified Mail	08-23-2024 01:20 AM	[USPS] - PROCESSED THROUGH USPS FACILITY at KANSAS CITY MO DISTRIBUTION CEN
USPS® Certified Mail	08-24-2024 10:37 AM	[USPS] - PROCESSED THROUGH USPS FACILITY at COPPELL TX DISTRIBUTION CENTER
USPS® Certified Mail	08-24-2024 05:34 PM	[USPS] - PROCESSED THROUGH USPS FACILITY at COPPELL TX DISTRIBUTION CENTER
USPS® Certified Mail	08-25-2024 11:40 PM	[USPS] - PROCESSED THROUGH USPS FACILITY at COPPELL TX DISTRIBUTION CENTER
USPS® Certified Mail	08-26-2024 01:02 PM	[USPS] - AVAILABLE FOR PICKUP at ALLEN,TX
USPS® Certified Mail	08-26-2024 06:31 PM	[USPS] - CERTIFIED MAIL DELIVERED INDIVIDUAL PICKED UP AT PO at ALLEN,TX
USPS® Return Receipt	08-26-2024 09:11 PM	[USPS] - PROCESSED THROUGH USPS FACILITY at COPPELL TX DISTRIBUTION CENTER

Return Receipt (Form 3811) Barcode	<b>COMPLETE THIS SECTION ON DELIVERY</b>	
 <b>9590 9699 0430 0125 0260 76</b>	A. Signature <input type="checkbox"/> Agent <input checked="" type="checkbox"/> Addressee	
1. Article Addressed to: Quantum Properties, Inc. <input checked="" type="checkbox"/> P.O. Box 540 Allen, TX 75013	B. Received by (Printed Name) <i>Sharon T. Shaheen</i> C. Date of Delivery <i>8/26/2024</i>	
	D. Is delivery address different from item 1? <input type="checkbox"/> Yes If YES, enter delivery address below: <input type="checkbox"/> No	
2. Certified Mail Form 3800 Article Number 74	3. Service Type: <input checked="" type="checkbox"/> Certified Mail <input type="checkbox"/> Certified Mail Restricted Delivery	
	Reference Information	
		
PS Form 3811, Facsimile, July 2015		Domestic Return Receipt

### Transaction Details

<b>Recipient:</b> R. E. Davis, his Successors, or Assigns Brandy M. Mayes 764 Cullum Avenue Hurst, TX 76053	<b>Date Created:</b> 08/21/2024 12:58 PM <b>Date Mail Delivered:</b> 08/26/2024 2:27 PM <b>USPS Article Number:</b> 9314769904300125026098 <b>Return Receipt Article Number:</b> 9590969904300125026090
<b>Sender:</b> Sharon T. Shaheen Permian (9015825 2405)/Delorean 9 10 Fed Com Spencer Fane, LLP 325 Paseo de Peralta Santa Fe, NM 87501-1860	<b>Service Options:</b> Return Receipt Certified Mail <b>Mail Service:</b> Certified <b>Reference #:</b> 34 <b>Postage:</b> \$2.59 <b>Certified Mail Fees:</b> \$8.95 <b>Status:</b> Delivered <b>Sender:</b> S. Shaheen <b>Contents:</b> Notice Letter <b>Custom Field 2:</b> Permian <b>Custom Field 3:</b> Delorean -9 10 Fed Com
<b>Transaction created by:</b> Dortiz <b>User ID:</b> 32565 <b>Firm Mailing Book ID:</b> None <b>Batch ID:</b> 291185	

### Transaction History

Event Description	Event Date	Details
USPS® Return Receipt	08-21-2024 01:20 PM	[USPS] - RETURN RECEIPT ASSOCIATED at SANTA FE,NM
USPS® Certified Mail	08-21-2024 03:41 PM	[USPS] - PRESHIPMENT INFO SENT USPS AWAITS ITEM at SANTA FE,NM
USPS® Certified Mail	08-23-2024 01:20 AM	[USPS] - PROCESSED THROUGH USPS FACILITY at KANSAS CITY MO DISTRIBUTION CEN
USPS® Certified Mail	08-25-2024 10:26 AM	[USPS] - PROCESSED THROUGH USPS FACILITY at FORT WORTH TX DISTRIBUTION CENT
USPS® Certified Mail	08-25-2024 09:50 PM	[USPS] - PROCESSED THROUGH USPS FACILITY at FORT WORTH TX DISTRIBUTION CENT
USPS® Certified Mail	08-26-2024 02:16 AM	[USPS] - PROCESSED THROUGH USPS FACILITY at FORT WORTH TX DISTRIBUTION CENT
USPS® Certified Mail	08-26-2024 02:27 PM	[USPS] - CERTIFIED MAIL DELIVERED LEFT WITH INDIVIDUAL at HURST,TX

**U.S. Postal Service®**  
**CERTIFIED MAIL® RECEIPT**  
*Domestic Mail Only*

USPS® ARTICLE NUMBER

**9314 7699 0430 0125 0260 98**

Certified Mail Fee	\$	4.85	<b>Postmark Here</b>
Return Receipt (Hardcopy)	\$	4.10	
Return Receipt (Electronic)	\$	0.00	
Certified Mail Restricted Delivery	\$	0.00	
Postage	\$	2.59	
<b>Total Postage and Fees</b>	<b>\$</b>	<b>11.54</b>	

**Sent to:**  
R. E. Davis, his Successors; or Assigns  
Brandy M. Mayes  
764 Cullum Avenue  
Hurst, TX 76053

Reference Information

STS

PS Form 3800, Facsimile, July 2015

# Transaction Details

**Recipient:**  
 Robert M. Taubman Family Partnership  
 c/o BOKF, NA  
 P.O. Box 3499  
 Tulsa, OK 74101

**Date Created:** 08/21/2024 12:58 PM  
**Date Mail Delivered:** 08/27/2024 6:57 AM  
**USPS Article Number:** 9314769904300125026111  
**Return Receipt Article Number:** 9590969904300125026113


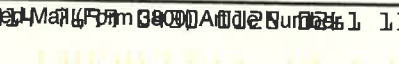
**Sender:**  
 Sharon T. Shaheen  
 Permian (9015825.2405)/Delorean 9 10 Fed Com  
 Spencer Fane, LLP  
 325 Paseo de Peralta  
 Santa Fe, NM 87501-1860

**Service Options:** Return Receipt  
 Certified Mail  
**Mail Service:** Certified  
**Reference #:** 36  
**Postage:** \$2.59  
**Certified Mail Fees:** \$8.95  
**Status:** Delivered  
**Sender:** S. Shaheen  
**Contents:** Notice Letter  
**Custom Field 2:** Permian  
**Custom Field 3:** Delorean -9 10 Fed Com

**Transaction created by:** Dortiz  
**User ID:** 32565  
**Firm Mailing Book ID:** None  
**Batch ID:** 291185

# Transaction History

Event Description	Event Date	Details
USPS® Return Receipt	08-21-2024 01:20 PM	[USPS] - RETURN RECEIPT ASSOCIATED at SANTA FE,NM
USPS® Certified Mail	08-21-2024 03:41 PM	[USPS] - PRESHIPMENT INFO SENT USPS AWAITS ITEM at SANTA FE,NM
USPS® Certified Mail	08-23-2024 01:20 AM	[USPS] - PROCESSED THROUGH USPS FACILITY at KANSAS CITY MO DISTRIBUTION CEN
USPS® Certified Mail	08-25-2024 03:08 AM	[USPS] - PROCESSED THROUGH USPS FACILITY at TULSA OK DISTRIBUTION CENTER
USPS® Certified Mail	08-25-2024 05:46 AM	[USPS] - DEPARTED USPS REGIONAL FACILITY at TULSA OK DISTRIBUTION CENTER
USPS® Certified Mail	08-26-2024 12:46 AM	[USPS] - PROCESSED THROUGH USPS FACILITY at TULSA OK DISTRIBUTION CENTER
USPS® Certified Mail	08-26-2024 02:46 AM	[USPS] - PROCESSED THROUGH USPS FACILITY at TULSA OK DISTRIBUTION CENTER
USPS® Certified Mail	08-26-2024 11:24 AM	[USPS] - ARRIVAL AT UNIT at TULSA,OK
USPS® Certified Mail	08-26-2024 11:25 AM	[USPS] - AVAILABLE FOR PICKUP at TULSA,OK
USPS® Certified Mail	08-27-2024 06:57 AM	[USPS] - CERTIFIED MAIL DELIVERED LEFT WITH INDIVIDUAL at TULSA,OK

Return Receipt (Form 3811) Barcode		<b>COMPLETE THIS SECTION ON DELIVERY</b>	
 <b>9590 9699 0430 0125 0261 13</b>		A. Signature <input type="checkbox"/> Agent <input checked="" type="checkbox"/> Addressee	
		B. Received by (Printed Name) _____ C. Date of Delivery _____	
1. Article Addressed to: Robert M. Taubman Family Partnership c/o BOKF, NA P.O. Box 3499 Tulsa, OK 74101		D. Is delivery address different from item 1? <input type="checkbox"/> Yes <input checked="" type="checkbox"/> No If YES, enter delivery address below: _____	
		3. Service Type: <input checked="" type="checkbox"/> Certified Mail <input type="checkbox"/> Certified Mail Restricted Delivery	
2. Certified Mail Form Barcode 		Reference Information	
PS Form 3811, Facsimile, July 2015		Domestic Return Receipt	



# Transaction Details

**Recipient:**  
 Rubie Crosby Bell Family, LLC  
 Frank R. Janusa, Manager  
 P. O. Box 24591  
 213 20th Street  
 New Orleans, LA 70124-1235

**Date Created:** 08/21/2024 12:58 PM  
**Date Mail Delivered:** 08/27/2024 6:15 PM  
**USPS Article Number:** 9314769904300125026135  
**Return Receipt Article Number:** 9590969904300125026137

**Sender:**  
 Sharon T. Shaheen  
 Permian (9015825 2405)/Delorean 9 10 Fed Com  
 Spencer Fane, LLP  
 325 Paseo de Peralta  
 Santa Fe, NM 87501-1860

**Service Options:** Return Receipt  
 Certified Mail  
**Mail Service:** Certified  
**Reference #:** 38  
**Postage:** \$2.59  
**Certified Mail Fees:** \$8.95  
**Status:** Delivered  
**Sender:** S. Shaheen  
**Contents:** Notice Letter  
**Custom Field 2:** Permian  
**Custom Field 3:** Delorean -9 10 Fed Com

**Transaction created by:** Dortiz  
**User ID:** 32565  
**Firm Mailing Book ID:** None  
**Batch ID:** 291185

# Transaction History

Event Description	Event Date	Details
USPS® Return Receipt	08-21-2024 01:20 PM	[USPS] - RETURN RECEIPT ASSOCIATED at SANTA FE,NM
USPS® Certified Mail	08-21-2024 03:41 PM	[USPS] - PRESHIPMENT INFO SENT USPS AWAITS ITEM at SANTA FE,NM
USPS® Certified Mail	08-23-2024 01:20 AM	[USPS] - PROCESSED THROUGH USPS FACILITY at KANSAS CITY MO DISTRIBUTION CEN
USPS® Certified Mail	08-24-2024 02:33 PM	[USPS] - PROCESSED THROUGH USPS FACILITY at NEW ORLEANS LA DISTRIBUTION CEN
USPS® Certified Mail	08-25-2024 02:58 PM	[USPS] - PROCESSED THROUGH USPS FACILITY at NEW ORLEANS LA DISTRIBUTION CEN
USPS® Certified Mail	08-25-2024 04:45 PM	[USPS] - PROCESSED THROUGH USPS FACILITY at NEW ORLEANS LA DISTRIBUTION CEN
USPS® Certified Mail	08-27-2024 06:15 PM	[USPS] - CERTIFIED MAIL DELIVERED LEFT WITH INDIVIDUAL at NEW ORLEANS,LA
USPS® Return Receipt	08-27-2024 10:43 PM	[USPS] - PROCESSED THROUGH USPS FACILITY at NEW ORLEANS LA DISTRIBUTION CEN

**U.S. Postal Service®**  
**CERTIFIED MAIL® RECEIPT**  
*Domestic Mail Only*

---

**USPS® ARTICLE NUMBER**

9314 7699 0430 0125 0261 35

Certified Mail Fee	\$	4.85
Return Receipt (Hardcopy)	\$	4.10
Return Receipt (Electronic)	\$	0.00
Certified Mail Restricted Delivery	\$	0.00
Postage	\$	2.59
<b>Total Postage and Fees</b>	<b>\$</b>	<b>11.54</b>

**Sent to:**

Rubie Crosby Bell Family, LLC  
 Frank R. Janusa, Manager  
 P.O. Box 24591  
 213 20th Street  
 New Orleans, LA 70124-1235

Reference Information

STS

PS Form 3800, Facsimile, July 2015

### Transaction Details

**Recipient:**  
 Slayton Investments, LLC  
 P.O. Box 2035  
 Roswell, NM 88202

**Date Created:** 08/21/2024 12:58 PM  
**Date Mail Delivered:** 08/26/2024 1:19 PM  
**USPS Article Number:** 9314769904300125026159  
**Return Receipt Article Number:** 9590969904300125026151


**Sender:**  
 Sharon T. Shaheen  
 Permian (9015825.2405)/Delorean 9 10 Fed Com  
 Spencer Fane, LLP  
 325 Paseo de Peralta  
 Santa Fe, NM 87501-1860

**Service Options:** Return Receipt  
 Certified Mail  
**Mail Service:** Certified  
**Reference #:** 40  
**Postage:** \$2.59  
**Certified Mail Fees:** \$8.95  
**Status:** Delivered  
**Sender:** S. Shaheen  
**Contents:** Notice Letter  
**Custom Field 2:** Permian  
**Custom Field 3:** Delorean -9 10 Fed Com

**Transaction created by:** Dortiz  
**User ID:** 32565  
**Firm Mailing Book ID:** None  
**Batch ID:** 291185

### Transaction History

Event Description	Event Date	Details
USPS® Return Receipt	08-21-2024 01:20 PM	[USPS] - RETURN RECEIPT ASSOCIATED at SANTA FE,NM
USPS® Certified Mail	08-21-2024 03:41 PM	[USPS] - PRESHIPMENT INFO SENT USPS AWAITS ITEM at SANTA FE,NM
USPS® Certified Mail	08-23-2024 01:20 AM	[USPS] - PROCESSED THROUGH USPS FACILITY at KANSAS CITY MO DISTRIBUTION CEN
USPS® Certified Mail	08-24-2024 02:23 PM	[USPS] - PROCESSED THROUGH USPS FACILITY at LUBBOCK TX DISTRIBUTION CENTER
USPS® Certified Mail	08-24-2024 05:10 PM	[USPS] - PROCESSED THROUGH USPS FACILITY at LUBBOCK TX DISTRIBUTION CENTER
USPS® Certified Mail	08-24-2024 10:13 PM	[USPS] - DEPARTED USPS REGIONAL FACILITY at LUBBOCK TX DISTRIBUTION CENTER
USPS® Certified Mail	08-25-2024 12:40 PM	[USPS] - PROCESSED THROUGH USPS FACILITY at LUBBOCK TX DISTRIBUTION CENTER
USPS® Certified Mail	08-26-2024 10:43 AM	[USPS] - ARRIVAL AT UNIT at ROSWELL,NM
USPS® Certified Mail	08-26-2024 10:47 AM	[USPS] - AVAILABLE FOR PICKUP at ROSWELL,NM
USPS® Certified Mail	08-26-2024 01:19 PM	[USPS] - CERTIFIED MAIL DELIVERED INDIVIDUAL PICKED UP AT PO at ROSWELL,NM

Return Receipt (Form 3811) Barcode	<b>COMPLETE THIS SECTION ON DELIVERY</b>	
 9590 9699 0430 0125 0261 51	A. Signature <input type="checkbox"/> Agent <input checked="" type="checkbox"/> <i>Kelly-Robert</i> <input type="checkbox"/> Addressee	
1. Article Addressed to: Slayton Investments, LLC ✓ P.O. Box 2035 Roswell, NM 88202	B. Received by (Printed Name) <i>Kelly Robert</i>	
	C. Date of Delivery <i>AUG 26 2024</i>	
	D. Is delivery address different from item 1? <input type="checkbox"/> Yes If YES, enter delivery address below: <input type="checkbox"/> No	
2. Certified Mail (Form 3800) Article Number: 59	3. Service Type: <input checked="" type="checkbox"/> Certified Mail <i>USPS</i> <input type="checkbox"/> Certified Mail Restricted Delivery	
	Reference Information	
PS Form 3811, Facsimile, July 2015 <span style="float: right;">Domestic Return Receipt</span>		

### Transaction Details

**Recipient:**

Steven W. Chaney, a married man  
dealing in his sole separate property  
P O. Box 590809  
San Francisco, CA 94159-0809

**Date Created:**

08/21/2024 12:58 PM

**Date Mail Delivered:**

08/29/2024 12:38 PM

**USPS Article Number:**

9314769904300125026180

**Return Receipt Article Number:**

9590969904300125026182

**Service Options:**

Return Receipt

Certified Mail

**Mail Service:**

Certified

**Reference #:**

42

**Postage:**

\$2 59

**Certified Mail Fees:**

\$8 95

**Status:**

Delivered

**Sender:**

S. Shaheen

**Contents:**

Notice Letter

**Custom Field 2:**

Permian

**Custom Field 3:**

Delorean -9 10 Fed Com

**Sender:**

Sharon T. Shaheen  
Permian (9015825 2405)/Delorean 9 10 Fed Com  
Spencer Fane, LLP  
325 Paseo de Peralta  
Santa Fe, NM 87501-1860

**Transaction created by:** Dortiz

**User ID:** 32565

**Firm Mailing Book ID:** None

**Batch ID:** 291185

### Transaction History

Event Description	Event Date	Details
USPS® Return Receipt	08-21-2024 01:20 PM	[USPS] - RETURN RECEIPT ASSOCIATED at SANTA FE,NM
USPS® Certified Mail	08-21-2024 03:41 PM	[USPS] - PRESHIPMENT INFO SENT USPS AWAITS ITEM at SANTA FE,NM
USPS® Certified Mail	08-23-2024 01:20 AM	[USPS] - PROCESSED THROUGH USPS FACILITY at KANSAS CITY MO DISTRIBUTION CEN
USPS® Certified Mail	08-25-2024 12:31 PM	[USPS] - PROCESSED THROUGH USPS FACILITY at SAN FRANCISCO CA DISTRIBUTION C
USPS® Certified Mail	08-25-2024 05:30 PM	[USPS] - PROCESSED THROUGH USPS FACILITY at SAN FRANCISCO CA DISTRIBUTION C
USPS® Certified Mail	08-25-2024 08:27 PM	[USPS] - PROCESSED THROUGH USPS FACILITY at SAN FRANCISCO CA DISTRIBUTION C
USPS® Certified Mail	08-29-2024 12:38 PM	[USPS] - CERTIFIED MAIL DELIVERED INDIVIDUAL PICKED UP AT PO at SAN FRANCISCO,CA

**U.S. Postal Service®**  
**CERTIFIED MAIL® RECEIPT**  
*Domestic Mail Only*

**USPS® ARTICLE NUMBER**  
9314 7699 0430 0125 0261 80

Certified Mail Fee	\$ 4.85
Return Receipt (Hardcopy)	\$ 4.10
Return Receipt (Electronic)	\$ 0.00
Certified Mail Restricted Delivery	\$ 0.00
Postage	\$ 2.59
<b>Total Postage and Fees</b>	<b>\$ 11.54</b>

**Sent to:**  
Steven W. Chaney, a married man  
dealing in his sole separate property  
P.O. Box 590809  
San Francisco, CA 94159-0809

**Reference Information**

PS Form 3800, Facsimile, July 2015

### Transaction Details

**Recipient:**  
 Charles Taubman Family Limited Partnership No. 1  
 c/o BOKF, NA Agent  
 P.O. Box 3499  
 Tulsa, OK 74101

**Date Created:** 08/21/2024 12:58 PM  
**Date Mail Delivered:** 08/27/2024 6:56 AM  
**USPS Article Number:** 9314769904300125026203  
**Return Receipt Article Number:** 9590969904300125026205

**Sender:**  
 Sharon T. Shaheen  
 Permian (9015825.2405)/Delorean 9 10 Fed Com  
 Spencer Fane, LLP  
 325 Paseo de Peralta  
 Santa Fe, NM 87501-1860

**Service Options:** Return Receipt  
 Certified Mail  
**Mail Service:** Certified  
**Reference #:** 44  
**Postage:** \$2.59  
**Certified Mail Fees:** \$8.95  
**Status:** Delivered  
**Sender:** S. Shaheen  
**Contents:** Notice Letter  
**Custom Field 2:** Permian  
**Custom Field 3:** Delorean -9 10 Fed Com

**Transaction created by:** Dortiz  
**User ID:** 32565  
**Firm Mailing Book ID:** None  
**Batch ID:** 291185

### Transaction History

Event Description	Event Date	Details
USPS® Return Receipt	08-21-2024 01:20 PM	[USPS] - RETURN RECEIPT ASSOCIATED at SANTA FE,NM
USPS® Certified Mail	08-21-2024 03:41 PM	[USPS] - PRESHIPMENT INFO SENT USPS AWAITS ITEM at SANTA FE,NM
USPS® Certified Mail	08-23-2024 01:20 AM	[USPS] - PROCESSED THROUGH USPS FACILITY at KANSAS CITY MO DISTRIBUTION CEN
USPS® Certified Mail	08-25-2024 03:08 AM	[USPS] - PROCESSED THROUGH USPS FACILITY at TULSA OK DISTRIBUTION CENTER
USPS® Certified Mail	08-25-2024 05:46 AM	[USPS] - DEPARTED USPS REGIONAL FACILITY at TULSA OK DISTRIBUTION CENTER
USPS® Certified Mail	08-26-2024 12:46 AM	[USPS] - PROCESSED THROUGH USPS FACILITY at TULSA OK DISTRIBUTION CENTER
USPS® Certified Mail	08-26-2024 02:46 AM	[USPS] - PROCESSED THROUGH USPS FACILITY at TULSA OK DISTRIBUTION CENTER
USPS® Certified Mail	08-26-2024 11:24 AM	[USPS] - ARRIVAL AT UNIT at TULSA,OK
USPS® Certified Mail	08-26-2024 11:25 AM	[USPS] - AVAILABLE FOR PICKUP at TULSA,OK
USPS® Certified Mail	08-27-2024 06:56 AM	[USPS] - CERTIFIED MAIL DELIVERED LEFT WITH INDIVIDUAL at TULSA,OK

<p>Return Receipt (Form 3811) Barcode</p>  <p>9590 9699 0430 0125 0262 05</p> <p>1. Article Addressed to:          Charles Taubman Family Limited Partnership No. 1          c/o BOKF, NA Agent          P.O. Box 3499          Tulsa, OK 74101</p> <p>2. Certified Mail (Form 3800) Article Number: 03</p>	<p><b>COMPLETE THIS SECTION ON DELIVERY</b></p> <p>A. Signature <input type="checkbox"/> Agent  <input checked="" type="checkbox"/> Addressee</p> <p>B. Received by (Printed Name) C. Date of Delivery</p> <p>D. Is delivery address different from item 1? <input type="checkbox"/> Yes  <input checked="" type="checkbox"/> No          If YES, enter delivery address below:</p> <p>3. Service Type:  <input checked="" type="checkbox"/> Certified Mail  <input type="checkbox"/> Certified Mail Restricted Delivery</p> <p><u>Reference Information</u></p>
--	--

PS Form 3811, Facsimile, July 2015 Domestic Return Receipt



### Transaction Details

**Recipient:**  
 Todabali 70, LLC  
 c/o BOKF, NA  
 P.O. Box 3499  
 Tulsa, OK 74101

**Sender:**  
 Sharon T. Shaheen  
 Permian (9015825 2405)/Delorean 9 10 Fed Com  
 Spencer Fane, LLP  
 325 Paseo de Peralta  
 Santa Fe, NM 87501-1860

**Transaction created by:** Dortiz  
**User ID:** 32565  
**Firm Mailing Book ID:** None  
**Batch ID:** 291185

**Date Created:** 08/21/2024 12:58 PM  
**Date Mail Delivered:** 08/27/2024 6:56 AM  
**USPS Article Number:** 9314769904300125026227  
**Return Receipt Article Number:** 9590969904300125026229

**Service Options:** Return Receipt  
 Certified Mail


**Mail Service:** Certified

**Reference #:** 46  
**Postage:** \$2.59  
**Certified Mail Fees:** \$8.95

**Status:** Delivered  
**Sender:** S. Shaheen  
**Contents:** Notice Letter  
**Custom Field 2:** Permian  
**Custom Field 3:** Delorean -9 10 Fed Com

### Transaction History

Event Description	Event Date	Details
USPS® Return Receipt	08-21-2024 01:20 PM	[USPS] - RETURN RECEIPT ASSOCIATED at SANTA FE,NM
USPS® Certified Mail	08-21-2024 03:41 PM	[USPS] - PRESHIPMENT INFO SENT USPS AWAITS ITEM at SANTA FE,NM
USPS® Certified Mail	08-23-2024 01:20 AM	[USPS] - PROCESSED THROUGH USPS FACILITY at KANSAS CITY MO DISTRIBUTION CEN
USPS® Certified Mail	08-25-2024 03:08 AM	[USPS] - PROCESSED THROUGH USPS FACILITY at TULSA OK DISTRIBUTION CENTER
USPS® Certified Mail	08-25-2024 05:46 AM	[USPS] - DEPARTED USPS REGIONAL FACILITY at TULSA OK DISTRIBUTION CENTER
USPS® Certified Mail	08-26-2024 12:46 AM	[USPS] - PROCESSED THROUGH USPS FACILITY at TULSA OK DISTRIBUTION CENTER
USPS® Certified Mail	08-26-2024 02:46 AM	[USPS] - PROCESSED THROUGH USPS FACILITY at TULSA OK DISTRIBUTION CENTER
USPS® Certified Mail	08-26-2024 11:24 AM	[USPS] - ARRIVAL AT UNIT at TULSA,OK
USPS® Certified Mail	08-26-2024 11:25 AM	[USPS] - AVAILABLE FOR PICKUP at TULSA,OK
USPS® Certified Mail	08-27-2024 06:56 AM	[USPS] - CERTIFIED MAIL DELIVERED LEFT WITH INDIVIDUAL at TULSA,OK

<p>Return Receipt (Form 3811) Barcode</p>  <p>9590 9699 0430 0125 0262 29</p> <p>1. Article Addressed to:        Todabali 70, LLC        c/o BOKF, NA        P.O. Box 3499        Tulsa, OK 74101</p>	<p><b>COMPLETE THIS SECTION ON DELIVERY</b></p> <p>A. Signature <input type="checkbox"/> Agent  <input checked="" type="checkbox"/> Addressee</p> <p>B. Received by (Printed Name) C. Date of Delivery</p> <p>D. Is delivery address different from item 1? <input type="checkbox"/> Yes        If YES, enter delivery address below: <input type="checkbox"/> No</p> <p>3. Service Type:  <input checked="" type="checkbox"/> Certified Mail  <input type="checkbox"/> Certified Mail Restricted Delivery</p> <p>Reference Information</p>
<p>2. Certified Mail (Form 3800) Article Number 27</p>	
<p>PS Form 3811, Facsimile, July 2015 <span style="float: right;">Domestic Return Receipt</span></p>	

### Transaction Details

**Recipient:**  
 Virginia H. Swanson  
 a/k/a Virginia Belle Swanson  
 P.O. Box 730  
 Brookshire, TX 77243

**Date Created:** 08/21/2024 12:58 PM  
**Date Mail Delivered:** 08/30/2024 2:44 PM  
**USPS Article Number:** 9314769904300125026241  
**Return Receipt Article Number:** 9590969904300125026243

**Sender:**  
 Sharon T. Shaheen  
 Permian (9015825.2405)/Delorean 9 10 Fed Com  
 Spencer Fane, LLP  
 325 Paseo de Peralta  
 Santa Fe, NM 87501-1860

**Service Options:** Return Receipt  
 Certified Mail  
**Mail Service:** Certified  
**Reference #:** 48  
**Postage:** \$2.59  
**Certified Mail Fees:** \$8.95  
**Status:** Delivered  
**Sender:** S. Shaheen  
**Contents:** Notice Letter  
**Custom Field 2:** Permian  
**Custom Field 3:** Delorean -9 10 Fed Com

**Transaction created by:** Dortiz  
**User ID:** 32565  
**Firm Mailing Book ID:** None  
**Batch ID:** 291185

### Transaction History

Event Description	Event Date	Details
USPS® Return Receipt	08-21-2024 01:20 PM	[USPS] - RETURN RECEIPT ASSOCIATED at SANTA FE,NM
USPS® Certified Mail	08-21-2024 03:41 PM	[USPS] - PRESHIPMENT INFO SENT USPS AWAITS ITEM at SANTA FE,NM
USPS® Certified Mail	08-23-2024 01:20 AM	[USPS] - PROCESSED THROUGH USPS FACILITY at KANSAS CITY MO DISTRIBUTION CEN
USPS® Certified Mail	08-29-2024 11:42 AM	[USPS] - PROCESSED THROUGH USPS FACILITY at SOUTH HOUSTON PROCESSING
USPS® Certified Mail	08-29-2024 04:24 PM	[USPS] - PROCESSED THROUGH USPS FACILITY at SOUTH HOUSTON PROCESSING
USPS® Certified Mail	08-30-2024 05:31 AM	[USPS] - PROCESSED THROUGH USPS FACILITY at SOUTH HOUSTON PROCESSING
USPS® Certified Mail	08-30-2024 11:08 AM	[USPS] - AVAILABLE FOR PICKUP at BROOKSHIRE,TX
USPS® Certified Mail	08-30-2024 02:44 PM	[USPS] - CERTIFIED MAIL DELIVERED INDIVIDUAL PICKED UP AT USPS at BROOKSHIRE,TX

**U.S. Postal Service®**  
**CERTIFIED MAIL® RECEIPT**  
*Domestic Mail Only*

---

**USPS® ARTICLE NUMBER**

9314 7699 0430 0125 0262 41

Certified Mail Fee	\$	4.85	<b>Postmark Here</b> 
Return Receipt (Hardcopy)	\$	4.10	
Return Receipt (Electronic)	\$	0.00	
Certified Mail Restricted Delivery	\$	0.00	
Postage	\$	2.59	
<b>Total Postage and Fees</b>	<b>\$</b>	<b>11.54</b>	

---

**Sent to:**  
 Virginia H. Swanson  
 a/k/a Virginia Belle Swanson  
 P.O. Box 730  
 Brookshire, TX 77243

---

Reference Information

STS

PS Form 3800, Facsimile, July 2015

# Transaction Details

✓ **Recipient:**  
 Vrooman Energy, LLC  
 109 Charleston Boulevard  
 Isle of Palms, SC 29451

**Date Created:** 08/21/2024 12:58 PM  
**Date Mail Delivered:** 08/30/2024 1:41 PM  
**USPS Article Number:** 9314769904300125026265  
**Return Receipt Article Number:** 9590969904300125026267

**Sender:**  
 Sharon T. Shaheen  
 Permian (9015825.2405)/Delorean 9 10 Fed Com  
 Spencer Fana, LLP  
 325 Paseo de Peralta  
 Santa Fe, NM 87501-1860

**Service Options:** Return Receipt  
 Certified Mail  
**Mail Service:** Certified  
**Reference #:** 50  
**Postage:** \$2.59  
**Certified Mail Fees:** \$8.95  
**Status:** Delivered  
**Sender:** S. Shaheen  
**Contents:** Notice Letter  
**Custom Field 2:** Permian  
**Custom Field 3:** Delorean -9 10 Fed Com

**Transaction created by:** Dortiz  
**User ID:** 32565  
**Firm Mailing Book ID:** None  
**Batch ID:** 291185

# Transaction History

Event Description	Event Date	Details
USPS® Return Receipt	08-21-2024 01:20 PM	[USPS] - RETURN RECEIPT ASSOCIATED at SANTA FE,NM
USPS® Certified Mail	08-21-2024 03:41 PM	[USPS] - PRESHIPMENT INFO SENT USPS AWAITS ITEM at SANTA FE,NM
USPS® Certified Mail	08-23-2024 01:20 AM	[USPS] - PROCESSED THROUGH USPS FACILITY at KANSAS CITY MO DISTRIBUTION CEN
USPS® Certified Mail	08-29-2024 02:27 AM	[USPS] - PROCESSED THROUGH USPS FACILITY at CHARLESTON SC PROCESSING
USPS® Certified Mail	08-29-2024 09:54 AM	USPS® PROCESSED THROUGH USPS FACILITY at CHARLESTON SC PROCESSING
USPS® Certified Mail	08-29-2024 03:01 PM	USPS® PROCESSED THROUGH USPS FACILITY at CHARLESTON SC PROCESSING
USPS® Certified Mail	08-30-2024 01:41 PM	USPS® CERTIFIED MAIL DELIVERED LEFT WITH INDIVIDUAL at ISLE OF PALMS,SC

**U.S. Postal Service®**  
**CERTIFIED MAIL® RECEIPT**  
*Domestic Mail Only*

---

**USPS® ARTICLE NUMBER**

9314 7699 0430 0125 0262 65

<b>Certified Mail Fee</b>	\$	4.85	
<b>Return Receipt (Hardcopy)</b>	\$	4.10	
<b>Return Receipt (Electronic)</b>	\$	0.00	
<b>Certified Mail Restricted Delivery</b>	\$	0.00	
<b>Postage</b>	\$	2.59	
<b>Total Postage and Fees</b>	\$	11.54	

**Postmark Here**

---

**Sent to:**

Vrooman Energy, LLC  
 109 Charleston Boulevard  
 Isle of Palms, SC 29451

---

**Reference Information**

STS

PS Form 3800, Facsimile, July 2015

### Transaction Details

**Recipient:**  
 Bank of Oklahoma, Tulsa, N.A. and Maurine Taubman,  
 Management Trust dated December 4, 1986  
 as Co-Trustees of the Maurine Taubman Revocable  
 c/o Bank of Oklahoma, NA  
 P.O. Box 3499  
 Tulsa, OK 74101

**Date Created:** 08/21/2024 12:58 PM  
**Date Mail Delivered:** 08/27/2024 6:56 AM  
**USPS Article Number:** 9314769904300125025770  
**Return Receipt Article Number:** 9590969904300125025772

**Service Options:** Return Receipt  
 Certified Mail  
**Mail Service:** Certified  
**Reference #:** 2  
**Postage:** \$2.59  
**Certified Mail Fees:** \$8.95  
**Status:** Delivered  
**Sender:** S. Shaheen  
**Contents:** Notice Letter  
**Custom Field 2:** Permian  
**Custom Field 3:** Delorean -9 10 Fed Com

**Sender:**  
 Sharon T. Shaheen  
 Permian (9015825 2405)/Delorean 9 10 Fed Com  
 Spencer Fane, LLP  
 325 Paseo de Peralta  
 Santa Fe, NM 87501-1860

**Transaction created by:** Dortiz  
**User ID:** 32565  
**Firm Mailing Book ID:** None  
**Batch ID:** 291185

### Transaction History

Event Description	Event Date	Details
USPS® Return Receipt	08-21-2024 01:20 PM	[USPS] - RETURN RECEIPT ASSOCIATED at SANTA FE,NM
USPS® Certified Mail	08-21-2024 03:41 PM	[USPS] - PRESHIPMENT INFO SENT USPS AWAITS ITEM at SANTA FE,NM
USPS® Certified Mail	08-23-2024 01:20 AM	[USPS] - PROCESSED THROUGH USPS FACILITY at KANSAS CITY MO DISTRIBUTION CEN
USPS® Certified Mail	08-25-2024 03:08 AM	[USPS] - PROCESSED THROUGH USPS FACILITY at TULSA OK DISTRIBUTION CENTER
USPS® Certified Mail	08-25-2024 05:46 AM	[USPS] - DEPARTED USPS REGIONAL FACILITY at TULSA OK DISTRIBUTION CENTER
USPS® Certified Mail	08-26-2024 12:46 AM	[USPS] - PROCESSED THROUGH USPS FACILITY at TULSA OK DISTRIBUTION CENTER
USPS® Certified Mail	08-26-2024 02:46 AM	[USPS] - PROCESSED THROUGH USPS FACILITY at TULSA OK DISTRIBUTION CENTER
USPS® Certified Mail	08-26-2024 11:24 AM	[USPS] - ARRIVAL AT UNIT at TULSA,OK
USPS® Certified Mail	08-26-2024 11:25 AM	[USPS] - AVAILABLE FOR PICKUP at TULSA,OK
USPS® Certified Mail	08-27-2024 06:56 AM	[USPS] - CERTIFIED MAIL DELIVERED LEFT WITH INDIVIDUAL at TULSA,OK

**U.S. Postal Service®**  
**CERTIFIED MAIL® RECEIPT**  
 Domestic Mail Only

USPS® ARTICLE NUMBER																			
9314 7699 0430 0125 0257 70																			
<table style="width: 100%; border-collapse: collapse;"> <tr> <td style="width: 40%;">Certified Mail Fee</td> <td style="width: 10%;">\$</td> <td style="width: 50%;">4.85</td> </tr> <tr> <td>Return Receipt (Hardcopy)</td> <td>\$</td> <td>4.10</td> </tr> <tr> <td>Return Receipt (Electronic)</td> <td>\$</td> <td>0.00</td> </tr> <tr> <td>Certified Mail Restricted Delivery</td> <td>\$</td> <td>0.00</td> </tr> <tr> <td>Postage</td> <td>\$</td> <td>2.59</td> </tr> <tr> <td><b>Total Postage and Fees</b></td> <td><b>\$</b></td> <td><b>11.54</b></td> </tr> </table>	Certified Mail Fee	\$	4.85	Return Receipt (Hardcopy)	\$	4.10	Return Receipt (Electronic)	\$	0.00	Certified Mail Restricted Delivery	\$	0.00	Postage	\$	2.59	<b>Total Postage and Fees</b>	<b>\$</b>	<b>11.54</b>	<p><b>Postmark Here</b></p>
Certified Mail Fee	\$	4.85																	
Return Receipt (Hardcopy)	\$	4.10																	
Return Receipt (Electronic)	\$	0.00																	
Certified Mail Restricted Delivery	\$	0.00																	
Postage	\$	2.59																	
<b>Total Postage and Fees</b>	<b>\$</b>	<b>11.54</b>																	
<b>Sent to:</b>																			
Bank of Oklahoma, Tulsa, N.A. and Maurine Taubman, Management Trust dated December 4, 1986 as Co-Trustees of the Maurine Taubman Revocable c/o Bank of Oklahoma, NA P.O. Box 3499 Tulsa, OK 74101																			
<u>Reference Information</u>																			
<div style="font-size: 2em; color: blue; font-family: cursive;">STS</div>																			

PS Form 3800, Facsimile, July 2015



### Transaction Details

<b>Recipient:</b> Bank of Oklahoma, Tulsa, N.A. and Maurine Taubman, Management Trust dated December 4, 1986 as Co-Trustees of the Maurine Taubman Revocable 3045 S. Harvard Avenue Tulsa, OK 74114	<b>Date Created:</b> 08/21/2024 12:58 PM <b>Date Mail Delivered:</b> 08/26/2024 12:02 PM <b>USPS Article Number:</b> 9314769904300125025787 <b>Return Receipt Article Number:</b> 9590969904300125025789
<b>Sender:</b> Sharon T. Shaheen Permian (9015825 2405)/Delorean 9 10 Fed Com Spencer Fane, LLP 325 Paseo de Peralta Santa Fe, NM 87501-1860	<b>Service Options:</b> Return Receipt Certified Mail <b>Mail Service:</b> Certified <b>Reference #:</b> 3 <b>Postage:</b> \$2.59 <b>Certified Mail Fees:</b> \$8.95 <b>Status:</b> Delivered <b>Sender:</b> S. Shaheen <b>Contents:</b> Notice Letter <b>Custom Field 2:</b> Permian <b>Custom Field 3:</b> Delorean -9 10 Fed Com
<b>Transaction created by:</b> Dortiz <b>User ID:</b> 32565 <b>Firm Mailing Book ID:</b> None <b>Batch ID:</b> 291185	

### Transaction History

Event Description	Event Date	Details
USPS® Return Receipt	08-21-2024 01:20 PM	[USPS] - RETURN RECEIPT ASSOCIATED at SANTA FE,NM
USPS® Certified Mail	08-21-2024 03:41 PM	[USPS] - PRESHIPMENT INFO SENT USPS AWAITS ITEM at SANTA FE,NM
USPS® Certified Mail	08-23-2024 01:20 AM	[USPS] - PROCESSED THROUGH USPS FACILITY at KANSAS CITY MO DISTRIBUTION CEN
USPS® Certified Mail	08-25-2024 03:08 AM	[USPS] - PROCESSED THROUGH USPS FACILITY at TULSA OK DISTRIBUTION CENTER
USPS® Certified Mail	08-25-2024 05:46 AM	[USPS] - DEPARTED USPS REGIONAL FACILITY at TULSA OK DISTRIBUTION CENTER
USPS® Certified Mail	08-26-2024 12:36 AM	[USPS] - PROCESSED THROUGH USPS FACILITY at TULSA OK DISTRIBUTION CENTER
USPS® Certified Mail	08-26-2024 04:31 AM	[USPS] - PROCESSED THROUGH USPS FACILITY at TULSA OK DISTRIBUTION CENTER
USPS® Certified Mail	08-26-2024 12:02 PM	[USPS] - CERTIFIED MAIL DELIVERED LEFT WITH INDIVIDUAL at TULSA,OK

**U.S. Postal Service®**  
**CERTIFIED MAIL® RECEIPT**  
*Domestic Mail Only*

---

USPS® ARTICLE NUMBER

9314 7699 0430 0125 0257 87

<b>Certified Mail Fee</b>	\$	4.85
<b>Return Receipt (Hardcopy)</b>	\$	4.10
<b>Return Receipt (Electronic)</b>	\$	0.00
<b>Certified Mail Restricted Delivery</b>	\$	0.00
<b>Postage</b>	\$	2.59
<b>Total Postage and Fees</b>	\$	11.54

**Sent to:**  
Bank of Oklahoma, Tulsa, N.A. and Maurine Taubman,  
Management Trust dated December 4, 1986  
as Co-Trustees of the Maurine Taubman Revocable  
3045 S. Harvard Avenue  
Tulsa, OK 74114

Reference Information

STS

PS Form 3800, Facsimile, July 2015

### Transaction Details

**Recipient:**  
 Maurine Taubman, as her sole and separate property  
 c/o BOKF, NA  
 P. O. Box 3499  
 Tulsa, OK 74101

**Date Created:** 08/21/2024 12:58 PM  
**Date Mail Delivered:** 08/27/2024 6:56 AM  
**USPS Article Number:** 9314769904300125025985  
**Return Receipt Article Number:** 9590969904300125025987

**Sender:**  
 Sharon T. Shaheen  
 Permian (9015825.2405)/Delorean 9 10 Fed Com  
 Spencer Fane, LLP  
 325 Paseo de Peralta  
 Santa Fe, NM 87501-1860

**Service Options:** Return Receipt  
 Certified Mail  
**Mail Service:** Certified  
**Reference #:** 23  
**Postage:** \$2.59  
**Certified Mail Fees:** \$8.95  
**Status:** Delivered  
**Sender:** S. Shaheen  
**Contents:** Notice Letter  
**Custom Field 2:** Permian  
**Custom Field 3:** Delorean -9 10 Fed Com

**Transaction created by:** Dortiz  
**User ID:** 32565  
**Firm Mailing Book ID:** None  
**Batch ID:** 291185

### Transaction History

Event Description	Event Date	Details
USPS® Return Receipt	08-21-2024 01:20 PM	[USPS] - RETURN RECEIPT ASSOCIATED at SANTA FE,NM
USPS® Certified Mail	08-21-2024 03:41 PM	[USPS] - PRESHIPMENT INFO SENT USPS AWAITS ITEM at SANTA FE,NM
USPS® Certified Mail	08-23-2024 01:20 AM	[USPS] - PROCESSED THROUGH USPS FACILITY at KANSAS CITY MO DISTRIBUTION CEN
USPS® Certified Mail	08-25-2024 03:08 AM	[USPS] - PROCESSED THROUGH USPS FACILITY at TULSA OK DISTRIBUTION CENTER
USPS® Certified Mail	08-25-2024 05:46 AM	[USPS] - DEPARTED USPS REGIONAL FACILITY at TULSA OK DISTRIBUTION CENTER
USPS® Certified Mail	08-26-2024 12:46 AM	[USPS] - PROCESSED THROUGH USPS FACILITY at TULSA OK DISTRIBUTION CENTER
USPS® Certified Mail	08-26-2024 02:46 AM	[USPS] - PROCESSED THROUGH USPS FACILITY at TULSA OK DISTRIBUTION CENTER
USPS® Certified Mail	08-26-2024 11:24 AM	[USPS] - ARRIVAL AT UNIT at TULSA,OK
USPS® Certified Mail	08-26-2024 11:25 AM	[USPS] - AVAILABLE FOR PICKUP at TULSA,OK
USPS® Certified Mail	08-27-2024 06:56 AM	[USPS] - CERTIFIED MAIL DELIVERED LEFT WITH INDIVIDUAL at TULSA,OK

Return Receipt (Form 3811) Barcode		<b>COMPLETE THIS SECTION ON DELIVERY</b>	
 9590 9699 0430 0125 0259 87		A. Signature <input type="checkbox"/> Agent <input checked="" type="checkbox"/> Addressee	
		B. Received by (Printed Name) C. Date of Delivery	
1. Article Addressed to: Maurine Taubman, as her sole and separate property c/o BOKF, NA P.O. Box 3499 Tulsa, OK 74101		D. Is delivery address different from item 1? <input type="checkbox"/> Yes If YES, enter delivery address below: <input type="checkbox"/> No	
		3. Service Type: <input checked="" type="checkbox"/> Certified Mail <input type="checkbox"/> Certified Mail Restricted Delivery	
2. Certified Mail (Form 3800) Article Number 85		Reference Information	

PS Form 3811, Facsimile, July 2015 Domestic Return Receipt

### Transaction Details

**Recipient:**  
 Burlington Resources Oil & Gas Company, LP  
 P.O. Box 2197  
 Houston, TX 77252

**Sender:**  
 Sharon T. Shaheen  
 Permian (9015825 2405)/Delorean 9 10 Fed Com  
 Spencer Fane, LLP  
 325 Paseo de Peralta  
 Santa Fe, NM 87501-1860

**Transaction created by:** Dortiz  
**User ID:** 32565  
**Firm Mailing Book ID:** None  
**Batch ID:** 291185

**Date Created:** 08/21/2024 12:58 PM  
**USPS Article Number:** 9314769904300125025817  
**Return Receipt Article Number:** 9590969904300125025819

**Service Options:** Return Receipt  
 Certified Mail

**Mail Service:** Certified

**Reference #:** 6

**Postage:** \$2.59  
**Certified Mail Fees:** \$8.95

**Status:** Delivered  
**Sender:** S. Shaheen  
**Contents:** Notice Letter  
**Custom Field 2:** Permian  
**Custom Field 3:** Delorean -9 10 Fed Com

### Transaction History

Event Description	Event Date	Details
USPS® Return Receipt	08-21-2024 01:20 PM	[USPS] - RETURN RECEIPT ASSOCIATED at SANTA FE,NM
USPS® Certified Mail	08-21-2024 03:41 PM	[USPS] - PRESHIPMENT INFO SENT USPS AWAITS ITEM at SANTA FE,NM
USPS® Certified Mail	08-30-2024 01:46 PM	[USPS] - ARRIVAL AT UNIT at HOUSTON,TX
USPS® Certified Mail	08-30-2024 01:54 PM	[USPS] - AVAILABLE FOR PICKUP at HOUSTON,TX
USPS® Certified Mail	09-03-2024 07:22 AM	[USPS] - DELIVERED TO AGENT PICKED UP AT USPS at HOUSTON,TX

**U.S. Postal Service®**  
**CERTIFIED MAIL® RECEIPT**  
*Domestic Mail Only*

**USPS® ARTICLE NUMBER**

9314 7699 0430 0125 0258 17

<b>Certified Mail Fee</b>	\$	4.85	<b>Postmark Here</b>
<b>Return Receipt (Hardcopy)</b>	\$	4.10	
<b>Return Receipt (Electronic)</b>	\$	0.00	
<b>Certified Mail Restricted Delivery</b>	\$	0.00	
<b>Postage</b>	\$	2.59	
<b>Total Postage and Fees</b>	\$	11.54	

**Sent to:**  
 Burlington Resources Oil & Gas Company, LP  
 P.O. Box 2197  
 Houston, TX 77252

Reference Information

STS

PS Form 3800, Facsimile, July 2015

# Transaction Details

**Recipient:**  
 Chase Oil Corporation  
 P.O. Box 1767  
 Artesia, NM 88211

**Sender:**  
 Sharon T. Shaheen  
 Permian (9015825 2405)/Delorean 9 10 Fed Com  
 Spencer Fane, LLP  
 325 Paseo de Peralla  
 Santa Fe, NM 87501-1860

**Transaction created by:** Dortiz  
**User ID:** 32565  
**Firm Mailing Book ID:** None  
**Batch ID:** 291185

**Date Created:** 08/21/2024 12:58 PM  
**Date Mail Delivered:** 08/27/2024 12:14 PM  
**USPS Article Number:** 9314769904300125025831  
**Return Receipt Article Number:** 9590969904300125025833

**Service Options:** Return Receipt  
 Certified Mail

**Mail Service:** Certified  
**Reference #:** 8  
**Postage:** \$2.59  
**Certified Mail Fees:** \$8.95  
**Status:** Delivered

**Sender:** S. Shaheen  
**Contents:** Notice Letter  
**Custom Field 2:** Permian  
**Custom Field 3:** Delorean -9 10 Fed Com

# Transaction History

Event Description	Event Date	Details
USPS® Return Receipt	08-21-2024 01:20 PM	[USPS] - RETURN RECEIPT ASSOCIATED at SANTA FE,NM
USPS® Certified Mail	08-21-2024 03:41 PM	[USPS] - PRESHIPMENT INFO SENT USPS AWAITS ITEM at SANTA FE,NM
USPS® Certified Mail	08-23-2024 01:20 AM	[USPS] - PROCESSED THROUGH USPS FACILITY at KANSAS CITY MO DISTRIBUTION CEN
USPS® Certified Mail	08-24-2024 02:23 PM	[USPS] - PROCESSED THROUGH USPS FACILITY at LUBBOCK TX DISTRIBUTION CENTER
USPS® Certified Mail	08-24-2024 05:36 PM	[USPS] - PROCESSED THROUGH USPS FACILITY at LUBBOCK TX DISTRIBUTION CENTER
USPS® Certified Mail	08-24-2024 10:13 PM	[USPS] - DEPARTED USPS REGIONAL FACILITY at LUBBOCK TX DISTRIBUTION CENTER
USPS® Certified Mail	08-25-2024 05:21 PM	[USPS] - PROCESSED THROUGH USPS FACILITY at LUBBOCK TX DISTRIBUTION CENTER
USPS® Certified Mail	08-26-2024 01:32 PM	[USPS] - AVAILABLE FOR PICKUP at ARTESIA,NM
USPS® Certified Mail	08-27-2024 12:14 PM	[USPS] - CERTIFIED MAIL DELIVERED INDIVIDUAL PICKED UP AT PO at ARTESIA,NM

<p>Return Receipt (Form 3811) Barcode</p>  <p>9590 9699 0430 0125 0258 33</p> <p>1. Article Addressed to:        Chase Oil Corporation        P.O. Box 1767        Artesia, NM 88211</p>	<p><b>COMPLETE THIS SECTION ON DELIVERY</b></p> <p>A. Signature <input type="checkbox"/> Agent        X <i>Kathy Beauregard</i> <input type="checkbox"/> Addressee</p> <p>B. Received by (Printed Name) <input type="checkbox"/> Yes        Kathy Beauregard <input type="checkbox"/> No</p> <p>C. Date of Delivery</p> <p>D. Is delivery address different from item 1? <input type="checkbox"/> Yes        If YES, enter delivery address below: <input type="checkbox"/> No</p> <p>3. Service Type:  <input checked="" type="checkbox"/> Certified Mail  <input type="checkbox"/> Certified Mail Restricted Delivery</p> <p style="text-align: center;"><u>Reference Information</u></p>
<p>2. Certified Mail (Form 3800) Article Number: 31</p>	
<p>PS Form 3811, Facsimile, July 2015 <span style="float: right;">Domestic Return Receipt</span></p>	



### Transaction Details

**Recipient:**  
 DEMSON Family Partnership  
 c/o BOKF  
 P.O. Box 3499  
 Tulsa, OK 74101

**Date Created:** 08/21/2024 12:58 PM  
**Date Mail Delivered:** 08/27/2024 6:57 AM  
**USPS Article Number:** 9314769904300125025862  
**Return Receipt Article Number:** 9590969904300125025864

**Sender:**  
 Sharon T. Shaheen  
 Permian (9015825 2405)/Delorean 9 10 Fed Com  
 Spencer Fane, LLP  
 325 Paseo de Peralta  
 Santa Fe, NM 87501-1860

**Service Options:** Return Receipt  
 Certified Mail  
**Mail Service:** Certified  
**Reference #:** 11  
**Postage:** \$2.59  
**Certified Mail Fees:** \$8.95  
**Status:** Delivered  
**Sender:** S. Shaheen  
**Contents:** Notice Letter  
**Custom Field 2:** Permian  
**Custom Field 3:** Delorean -9 10 Fed Com

**Transaction created by:** Dortiz  
**User ID:** 32565  
**Firm Mailing Book ID:** None  
**Batch ID:** 291185

### Transaction History

Event Description	Event Date	Details
USPS® Return Receipt	08-21-2024 01:20 PM	[USPS] - RETURN RECEIPT ASSOCIATED at SANTA FE,NM
USPS® Certified Mail	08-21-2024 03:41 PM	[USPS] - PRESHIPMENT INFO SENT USPS AWAITS ITEM at SANTA FE,NM
USPS® Certified Mail	08-23-2024 01:20 AM	[USPS] - PROCESSED THROUGH USPS FACILITY at KANSAS CITY MO DISTRIBUTION CEN
USPS® Certified Mail	08-25-2024 03:08 AM	[USPS] - PROCESSED THROUGH USPS FACILITY at TULSA OK DISTRIBUTION CENTER
USPS® Certified Mail	08-25-2024 05:46 AM	[USPS] - DEPARTED USPS REGIONAL FACILITY at TULSA OK DISTRIBUTION CENTER
USPS® Certified Mail	08-26-2024 12:46 AM	[USPS] - PROCESSED THROUGH USPS FACILITY at TULSA OK DISTRIBUTION CENTER
USPS® Certified Mail	08-26-2024 02:46 AM	[USPS] - PROCESSED THROUGH USPS FACILITY at TULSA OK DISTRIBUTION CENTER
USPS® Certified Mail	08-26-2024 11:24 AM	[USPS] - ARRIVAL AT UNIT at TULSA,OK
USPS® Certified Mail	08-26-2024 11:25 AM	[USPS] - AVAILABLE FOR PICKUP at TULSA,OK
USPS® Certified Mail	08-27-2024 06:57 AM	[USPS] - CERTIFIED MAIL DELIVERED LEFT WITH INDIVIDUAL at TULSA,OK

Return Receipt (Form 3811) Barcode	
 9590 9699 0430 0125 0258 64	
<b>1. Article Addressed to:</b> DEMSON Family Partnership c/o BOKF P.O. Box 3499 Tulsa, OK 74101	
<b>2. Certified Mail (Form 3800) Article Number</b> 62	
<b>COMPLETE THIS SECTION ON DELIVERY</b> A. Signature  <input type="checkbox"/> Agent <input checked="" type="checkbox"/> Addressee B. Received by (Printed Name) _____ C. Date of Delivery 8/27/24 D. Is delivery address different from item 1? <input type="checkbox"/> Yes If YES, enter delivery address below: <input type="checkbox"/> No	
<b>3. Service Type:</b> <input checked="" type="checkbox"/> Certified Mail <input type="checkbox"/> Certified Mail Restricted Delivery	
<u>Reference Information</u>	

PS Form 3811, Facsimile, July 2015

Domestic Return Receipt

### Transaction Details

**Recipient:**  
 Giles Energy, Inc.  
 5902 Corinthian Park Drive  
 Spring, TX 77379

**Sender:**  
 Sharon T. Shaheen  
 Permian (9015825.2405)/Delorean 9 10 Fed Com  
 Spencer Fane, LLP  
 325 Paseo de Peralta  
 Santa Fe, NM 87501-1860

**Transaction created by:** Dortiz  
**User ID:** 32565  
**Firm Mailing Book ID:** None  
**Batch ID:** 291185

**Date Created:** 08/21/2024 12:58 PM  
**Date Mail Delivered:** 08/30/2024 11:20 AM  
**USPS Article Number:** 9314769904300125025909  
**Return Receipt Article Number:** 9590969904300125025901

**Service Options:** Return Receipt  
 Certified Mail

**Mail Service:** Certified  
**Reference #:** 15  
**Postage:** \$2.59  
**Certified Mail Fees:** \$8.95  
**Status:** Delivered

**Sender:** S. Shaheen  
**Contents:** Notice Letter  
**Custom Field 2:** Permian  
**Custom Field 3:** Delorean -9 10 Fed Com

### Transaction History

Event Description	Event Date	Details
USPS® Return Receipt	08-21-2024 01:20 PM	[USPS] - RETURN RECEIPT ASSOCIATED at SANTA FE,NM
USPS® Certified Mail	08-21-2024 03:41 PM	[USPS] - PRESHIPMENT INFO SENT USPS AWAITS ITEM at SANTA FE,NM
USPS® Certified Mail	08-23-2024 01:20 AM	[USPS] - PROCESSED THROUGH USPS FACILITY at KANSAS CITY MO DISTRIBUTION CEN
USPS® Certified Mail	08-28-2024 12:30 AM	[USPS] - PROCESSED THROUGH USPS FACILITY at NORTH HOUSTON TX DISTRIBUTION C
USPS® Certified Mail	08-28-2024 02:31 PM	[USPS] - PROCESSED THROUGH USPS FACILITY at NORTH HOUSTON TX DISTRIBUTION C
USPS® Certified Mail	08-28-2024 08:12 PM	[USPS] - PROCESSED THROUGH USPS FACILITY at NORTH HOUSTON TX DISTRIBUTION C
USPS® Certified Mail	08-29-2024 04:34 PM	[USPS] - NO AUTHORIZED RECIPIENT AVAILABLE at SPRING,TX
USPS® Certified Mail	08-30-2024 11:20 AM	[USPS] - CERTIFIED MAIL DELIVERED INDIVIDUAL PICKED UP AT PO at SPRING,TX

**U.S. Postal Service®**  
**CERTIFIED MAIL® RECEIPT**  
 Domestic Mail Only

USPS® ARTICLE NUMBER

9314 7699 0430 0125 0259 09

<b>Certified Mail Fee</b>	\$	4.85
<b>Return Receipt (Hardcopy)</b>	\$	4.10
<b>Return Receipt (Electronic)</b>	\$	0.00
<b>Certified Mail Restricted Delivery</b>	\$	0.00
<b>Postage</b>	\$	2.59
<b>Total Postage and Fees</b>	\$	11.54

**Sent to:**

Giles Energy, Inc.  
 5902 Corinthian Park Drive  
 Spring, TX 77379

Reference Information

STS

PS Form 3800, Facsimile, July 2015

# Transaction Details

**Recipient:**  
 Jayhawk Oil and Gas Corporation  
 4317 Valley Drive  
 Midland, TX 79707

**Date Created:** 08/21/2024 12:58 PM  
**Date Mail Delivered:** 08/28/2024 10:00 AM  
**USPS Article Number:** 9314769904300125025923  
**Return Receipt Article Number:** 9590969904300125025925


**Sender:**  
 Sharon T. Shaheen  
 Permian (9015825 2405)/Delorean 9 10 Fed Com  
 Spencer Fane, LLP  
 325 Paseo de Peralta  
 Santa Fe, NM 87501-1860

**Service Options:** Return Receipt  
 Certified Mail  
**Mail Service:** Certified  
**Reference #:** 17  
**Postage:** \$2.59  
**Certified Mail Fees:** \$8.95  
**Status:** Delivered  
**Sender:** S. Shaheen  
**Contents:** Notice Letter  
**Custom Field 2:** Permian  
**Custom Field 3:** Delorean -9 10 Fed Com

**Transaction created by:** Dortiz  
**User ID:** 32565  
**Firm Mailing Book ID:** None  
**Batch ID:** 291185

# Transaction History

Event Description	Event Date	Details
USPS® Return Receipt	08-21-2024 01:20 PM	[USPS] - RETURN RECEIPT ASSOCIATED at SANTA FE,NM
USPS® Certified Mail	08-21-2024 03:41 PM	[USPS] - PRESHIPMENT INFO SENT USPS AWAITS ITEM at SANTA FE,NM
USPS® Certified Mail	08-23-2024 01:20 AM	[USPS] - PROCESSED THROUGH USPS FACILITY at KANSAS CITY MO DISTRIBUTION CEN
USPS® Certified Mail	08-24-2024 06:56 PM	[USPS] - PROCESSED THROUGH USPS FACILITY at MIDLAND TX DISTRIBUTION CENTER
USPS® Certified Mail	08-25-2024 12:52 AM	[USPS] - PROCESSED THROUGH USPS FACILITY at MIDLAND TX DISTRIBUTION CENTER
USPS® Certified Mail	08-26-2024 02:53 AM	[USPS] - PROCESSED THROUGH USPS FACILITY at MIDLAND TX DISTRIBUTION CENTER
USPS® Certified Mail	08-26-2024 04:45 PM	[USPS] - NO AUTHORIZED RECIPIENT AVAILABLE at MIDLAND,TX
USPS® Certified Mail	08-28-2024 10:00 AM	[USPS] - CERTIFIED MAIL DELIVERED INDIVIDUAL PICKED UP AT USPS at MIDLAND,TX
Returned Green Card	08-30-2024 01:24 PM	Created from USPS event
USPS® Return Receipt	08-30-2024 01:24 PM	[USPS] - RETURN RECEIPT DELIVERED FRONT DESKRECEPTIONMAIL ROOM at SANTA FE,NM 9590969904300125025925

Return Receipt (Form 3811) Barcode	<b>COMPLETE THIS SECTION ON DELIVERY</b>	
 <b>9590 9699 0430 0125 0259 25</b>	A. Signature <input type="checkbox"/> Agent <input checked="" type="checkbox"/> <i>Sharon T. Shaheen</i> <input type="checkbox"/> Addressee	
1. Article Addressed to: Jayhawk Oil and Gas Corporation 4317 Valley Drive Midland, TX 79707	B. Received by (Printed Name) _____ C. Date of Delivery _____	
	D. Is delivery address different from item 1? <input type="checkbox"/> Yes If YES, enter delivery address below: <input type="checkbox"/> No	
	3. Service Type: <input checked="" type="checkbox"/> Certified Mail <input type="checkbox"/> Certified Mail Restricted Delivery	
<u>Reference Information</u>		
2. Certified Mail (Form 3800) Article Number 23		

PS Form 3811, Facsimile, July 2015

Domestic Return Receipt

**Transaction Details**

**Recipient:**  
 Lawrence Nathan Taubman, sole and separate prop.  
 c/o Bank of Oklahoma, NA  
 P.O. Box 3499  
 Tulsa, OK 74101

**Date Created:** 08/21/2024 12:58 PM  
**Date Mail Delivered:** 08/27/2024 6:58 AM  
**USPS Article Number:** 9314769904300125025947  
**Return Receipt Article Number:** 9590969904300125025949

**Sender:**  
 Sharon T. Shaheen  
 Permian (9015825.2405)/Delorean 9 10 Fed Com  
 Spencer Fane, LLP  
 325 Paseo de Peralta  
 Santa Fe, NM 87501-1860

**Service Options:** Return Receipt  
 Certified Mail  
**Mail Service:** Certified  
**Reference #:** 19  
**Postage:** \$2.59  
**Certified Mail Fees:** \$8.95  
**Status:** Delivered  
**Sender:** S. Shaheen  
**Contents:** Notice Letter  
**Custom Field 2:** Permian  
**Custom Field 3:** Delorean -9 10 Fed Corn

**Transaction created by:** Dortiz  
**User ID:** 32565  
**Firm Mailing Book ID:** None  
**Batch ID:** 291185

**Transaction History**

Event Description	Event Date	Details
USPS® Return Receipt	08-21-2024 01:20 PM	[USPS] - RETURN RECEIPT ASSOCIATED at SANTA FE,NM
USPS® Certified Mail	08-21-2024 03:41 PM	[USPS] - PRESHIPMENT INFO SENT USPS AWAITS ITEM at SANTA FE,NM
USPS® Certified Mail	08-23-2024 01:20 AM	[USPS] - PROCESSED THROUGH USPS FACILITY at KANSAS CITY MO DISTRIBUTION CEN
USPS® Certified Mail	08-25-2024 03:08 AM	[USPS] - PROCESSED THROUGH USPS FACILITY at TULSA OK DISTRIBUTION CENTER
USPS® Certified Mail	08-25-2024 05:46 AM	[USPS] - DEPARTED USPS REGIONAL FACILITY at TULSA OK DISTRIBUTION CENTER
USPS® Certified Mail	08-26-2024 12:46 AM	[USPS] - PROCESSED THROUGH USPS FACILITY at TULSA OK DISTRIBUTION CENTER
USPS® Certified Mail	08-26-2024 02:46 AM	[USPS] - PROCESSED THROUGH USPS FACILITY at TULSA OK DISTRIBUTION CENTER
USPS® Certified Mail	08-26-2024 11:23 AM	[USPS] - ARRIVAL AT UNIT at TULSA,OK
USPS® Certified Mail	08-26-2024 11:25 AM	[USPS] - AVAILABLE FOR PICKUP at TULSA,OK
USPS® Certified Mail	08-27-2024 06:58 AM	[USPS] - CERTIFIED MAIL DELIVERED LEFT WITH INDIVIDUAL at TULSA,OK

<p>Return Receipt (Form 3811) Barcode</p>  <p>9590 9699 0430 0125 0259 49</p> <p>1. Article Addressed to:                  Lawrence Nathan Taubman, sole and separate prop.                  c/o Bank of Oklahoma, NA                  P.O. Box 3499                  Tulsa, OK 74101</p>	<p><b>COMPLETE THIS SECTION ON DELIVERY</b></p> <p>A. Signature  <input type="checkbox"/> Agent  <input checked="" type="checkbox"/> Addressee</p> <p>B. Received By (Printed Name) _____ C. Date of Delivery 08/27/2024</p> <p>D. Is delivery address different from item 1? <input type="checkbox"/> Yes                  If YES, enter delivery address below: <input type="checkbox"/> No</p> <p>3. Service Type:  <input checked="" type="checkbox"/> Certified Mail  <input type="checkbox"/> Certified Mail Restricted Delivery</p> <p style="text-align: center;"><u>Reference Information</u></p>
<p>2. Certified Mail Form 3800 Article Number 47</p>	

PS Form 3811, Facsimile, July 2015 Domestic Return Receipt



# Transaction Details

**Recipient:**  
 Louis Taubman and David L. Fist Trustees of the  
 Herman P. & Sophia Taubman Foundation  
 5727 S. Lewis Avenue, No. 800  
 Tulsa, OK 74105

**Date Created:** 08/21/2024 12:58 PM  
**Date Mail Delivered:** 08/26/2024 12:03 PM  
**USPS Article Number:** 9314769904300125025961  
**Return Receipt Article Number:** 9590969904300125025963

**Sender:**  
 Sharon T. Shaheen  
 Permian (9015825.2405)/Delorean 9 10 Fed Com  
 Spencer Fane, LLP  
 325 Paseo de Peralta  
 Santa Fe, NM 87501-1860

**Service Options:** Return Receipt  
 Certified Mail  
**Mail Service:** Certified  
**Reference #:** 21  
**Postage:** \$2.59  
**Certified Mail Fees:** \$8.95  
**Status:** Delivered  
**Sender:** S. Shaheen  
**Contents:** Notice Letter  
**Custom Field 2:** Permian  
**Custom Field 3:** Delorean -9 10 Fed Com

**Transaction created by:** Dortiz  
**User ID:** 32565  
**Firm Mailing Book ID:** None  
**Batch ID:** 291185

# Transaction History

Event Description	Event Date	Details
USPS® Return Receipt	08-21-2024 01:20 PM	[USPS] - RETURN RECEIPT ASSOCIATED at SANTA FE,NM
USPS® Certified Mail	08-21-2024 03:41 PM	[USPS] - PRESHIPMENT INFO SENT USPS AWAITS ITEM at SANTA FE,NM
USPS® Certified Mail	08-23-2024 01:20 AM	[USPS] - PROCESSED THROUGH USPS FACILITY at KANSAS CITY MO DISTRIBUTION CEN
USPS® Certified Mail	08-25-2024 03:08 AM	[USPS] - PROCESSED THROUGH USPS FACILITY at TULSA OK DISTRIBUTION CENTER
USPS® Certified Mail	08-25-2024 05:46 AM	[USPS] - DEPARTED USPS REGIONAL FACILITY at TULSA OK DISTRIBUTION CENTER
USPS® Certified Mail	08-25-2024 10:36 PM	[USPS] - PROCESSED THROUGH USPS FACILITY at TULSA OK DISTRIBUTION CENTER
USPS® Certified Mail	08-26-2024 02:19 AM	[USPS] - PROCESSED THROUGH USPS FACILITY at TULSA OK DISTRIBUTION CENTER
USPS® Certified Mail	08-26-2024 12:03 PM	[USPS] - CERTIFIED MAIL DELIVERED FRONT DESKRECEPTIONMAIL ROOM at TULSA,OK
USPS® Return Receipt	08-26-2024 08:54 PM	[USPS] - PROCESSED THROUGH USPS FACILITY at TULSA OK DISTRIBUTION CENTER
USPS® Return Receipt	08-26-2024 09:05 PM	[USPS] - PROCESSED THROUGH USPS FACILITY at TULSA OK DISTRIBUTION CENTER
USPS® Return Receipt	08-26-2024 09:30 PM	[USPS] - DEPARTED USPS REGIONAL FACILITY at TULSA OK DISTRIBUTION CENTER

**U.S. Postal Service®  
 CERTIFIED MAIL® RECEIPT**  
 Domestic Mail Only

**USPS® ARTICLE NUMBER**  
 9314 7699 0430 0125 0259 61

Certified Mail Fee	\$	4.85
Return Receipt (Hardcopy)	\$	4.10
Return Receipt (Electronic)	\$	0.00
Certified Mail Restricted Delivery	\$	0.00
Postage	\$	2.59
<b>Total Postage and Fees</b>	<b>\$</b>	<b>11.54</b>

**Sent to:**  
 Louis Taubman and David L. Fist Trustees of the,  
 Herman P. & Sophia Taubman Foundation  
 5727 S. Lewis Avenue, No. 800  
 Tulsa, OK 74105

**Reference Information**

STS

PS Form 3800, Facsimile, July 2015

### Transaction Details

**Recipient:**  
 Maurine Taubman, as her sole and separate property  
 c/o BOKF, NA  
 P.O. Box 3499  
 Tulsa, OK 74101

**Date Created:** 08/21/2024 12:58 PM  
**Date Mail Delivered:** 08/27/2024 6:56 AM  
**USPS Article Number:** 9314769904300125025985  
**Return Receipt Article Number:** 9590969904300125025987

**Sender:**  
 Sharon T. Shaheen  
 Permian (9015825.2405)/Delorean 9 10 Fed Com  
 Spencer Fane, LLP  
 325 Paseo de Peralta  
 Santa Fe, NM 87501-1860

**Service Options:** Return Receipt  
 Certified Mail  
**Mail Service:** Certified  
**Reference #:** 23  
**Postage:** \$2.59  
**Certified Mail Fees:** \$8.95  
**Status:** Delivered  
**Sender:** S. Shaheen  
**Contents:** Notice Letter  
**Custom Field 2:** Permian  
**Custom Field 3:** Delorean -9 10 Fed Com

**Transaction created by:** Dortiz  
**User ID:** 32565  
**Firm Mailing Book ID:** None  
**Batch ID:** 291185

### Transaction History

Event Description	Event Date	Details
USPS® Return Receipt	08-21-2024 01:20 PM	[USPS] - RETURN RECEIPT ASSOCIATED at SANTA FE,NM
USPS® Certified Mail	08-21-2024 03:41 PM	[USPS] - PRESHIPMENT INFO SENT USPS AWAITS ITEM at SANTA FE,NM
USPS® Certified Mail	08-23-2024 01:20 AM	[USPS] - PROCESSED THROUGH USPS FACILITY at KANSAS CITY MO DISTRIBUTION CEN
USPS® Certified Mail	08-25-2024 03:08 AM	[USPS] - PROCESSED THROUGH USPS FACILITY at TULSA OK DISTRIBUTION CENTER
USPS® Certified Mail	08-25-2024 05:46 AM	[USPS] - DEPARTED USPS REGIONAL FACILITY at TULSA OK DISTRIBUTION CENTER
USPS® Certified Mail	08-26-2024 12:46 AM	[USPS] - PROCESSED THROUGH USPS FACILITY at TULSA OK DISTRIBUTION CENTER
USPS® Certified Mail	08-26-2024 02:46 AM	[USPS] - PROCESSED THROUGH USPS FACILITY at TULSA OK DISTRIBUTION CENTER
USPS® Certified Mail	08-26-2024 11:24 AM	[USPS] - ARRIVAL AT UNIT at TULSA,OK
USPS® Certified Mail	08-26-2024 11:25 AM	[USPS] - AVAILABLE FOR PICKUP at TULSA,OK
USPS® Certified Mail	08-27-2024 06:56 AM	[USPS] - CERTIFIED MAIL DELIVERED LEFT WITH INDIVIDUAL at TULSA,OK
Returned Green Card	08-30-2024 01:24 PM	Created from USPS event
USPS® Return Receipt	08-30-2024 01:24 PM	[USPS] - RETURN RECEIPT DELIVERED FRONT DESKRECEPTIONMAIL ROOM at SANTA FE,NM 9590969904300125025987

**U.S. Postal Service®**  
**CERTIFIED MAIL® RECEIPT**  
 Domestic Mail Only

USPS® ARTICLE NUMBER

9314 7699 0430 0125 0259 85

<b>Certified Mail Fee</b>	\$	4.85	<b>Postmark Here</b> 
<b>Return Receipt (Hardcopy)</b>	\$	4.10	
<b>Return Receipt (Electronic)</b>	\$	0.00	
<b>Certified Mail Restricted Delivery</b>	\$	0.00	
<b>Postage</b>	\$	2.59	
<b>Total Postage and Fees</b>	\$	11.54	

**Sent to:**  
 Maurine Taubman, as her sole and separate property  
 c/o BOKF, NA  
 P.O. Box 3499  
 Tulsa, OK 74101

Reference Information

ST5

PS Form 3800, Facsimile, July 2015

### Transaction Details

**Recipient:**  
 Pegasus Resources II, LLC  
 P.O. Box 470698  
 Fort Worth, TX 76147

**Date Created:** 08/21/2024 12:58 PM  
**Date Mail Delivered:** 08/26/2024 2:05 PM  
**USPS Article Number:** 9314769904300125026043  
**Return Receipt Article Number:** 9590969904300125026045

**Sender:**  
 Sharon T. Shaheen  
 Permian (9015825 2405)/Delorean 9 10 Fed Com  
 Spencer Fane, LLP  
 325 Paseo de Peralta  
 Santa Fe, NM 87501-1860

**Service Options:** Return Receipt  
 Certified Mail  
**Mail Service:** Certified  
**Reference #:** 29  
**Postage:** \$2.59  
**Certified Mail Fees:** \$8.95  
**Status:** Delivered  
**Sender:** S. Shaheen  
**Contents:** Notice Letter  
**Custom Field 2:** Permian  
**Custom Field 3:** Delorean -9 10 Fed Com

**Transaction created by:** Dortiz  
**User ID:** 32565  
**Firm Mailing Book ID:** None  
**Batch ID:** 291185

### Transaction History

Event Description	Event Date	Details
USPS® Return Receipt	08-21-2024 01:20 PM	[USPS] - RETURN RECEIPT ASSOCIATED at SANTA FE,NM
USPS® Certified Mail	08-21-2024 03:41 PM	[USPS] - PRESHIPMENT INFO SENT USPS AWAITS ITEM at SANTA FE,NM
USPS® Certified Mail	08-23-2024 01:20 AM	[USPS] - PROCESSED THROUGH USPS FACILITY at KANSAS CITY MO DISTRIBUTION CEN
USPS® Certified Mail	08-25-2024 10:26 AM	[USPS] - PROCESSED THROUGH USPS FACILITY at FORT WORTH TX DISTRIBUTION CENT
USPS® Certified Mail	08-25-2024 10:10 PM	[USPS] - PROCESSED THROUGH USPS FACILITY at FORT WORTH TX DISTRIBUTION CENT
USPS® Certified Mail	08-26-2024 02:29 AM	[USPS] - PROCESSED THROUGH USPS FACILITY at FORT WORTH TX DISTRIBUTION CENT
USPS® Certified Mail	08-26-2024 11:28 AM	[USPS] - ARRIVAL AT UNIT at FORT WORTH, TX
USPS® Certified Mail	08-26-2024 11:29 AM	[USPS] - AVAILABLE FOR PICKUP at FORT WORTH, TX
USPS® Certified Mail	08-26-2024 02:05 PM	[USPS] - CERTIFIED MAIL DELIVERED INDIVIDUAL PICKED UP AT USPS at FORT WORTH, TX

Return Receipt (Form 3811) Barcode		<b>COMPLETE THIS SECTION ON DELIVERY</b>	
 9590 9699 0430 0125 0260 45		A. Signature <input type="checkbox"/> Agent <input type="checkbox"/> Addressee <i>x Reanna Miller</i>	
		B. Received by (Printed Name) C. Date of Delivery <i>Reanna Miller</i> <i>8-26-24</i>	
1. Article Addressed to: Pegasus Resources II, LLC P.O. Box 470698 Fort Worth, TX 76147		D. Is delivery address different from item 1? <input type="checkbox"/> Yes <input checked="" type="checkbox"/> No If YES, enter delivery address below:	
		3. Service Type: <input checked="" type="checkbox"/> Certified Mail <input type="checkbox"/> Certified Mail Restricted Delivery	
2. Certified Mail (Form 3800) Article Number 43		Reference Information	
PS Form 3811, Facsimile, July 2015		Domestic Return Receipt	

# Transaction Details

**Recipient:**  
 Providence Minerals, Ltd.  
 d/b/a Providence Minerals, LLC  
 16400 Dallas Parkway, Suite 400  
 Dallas, TX 75248

**Date Created:** 08/21/2024 12:58 PM  
**Date Mail Delivered:** 08/27/2024 2:09 PM  
**USPS Article Number:** 9314769904300125026067  
**Return Receipt Article Number:** 9590969904300125026069


**Sender:**  
 Sharon T. Shaheen  
 Permian (9015825.2405)/Delorean 9 10 Fed Com  
 Spencer Fane, LLP  
 325 Paseo de Peralta  
 Santa Fe, NM 87501-1860

**Service Options:** Return Receipt  
 Certified Mail  
**Mail Service:** Certified  
**Reference #:** 31  
**Postage:** \$2.59  
**Certified Mail Fees:** \$8.95  
**Status:** Delivered  
**Sender:** S. Shaheen  
**Contents:** Notice Letter  
**Custom Field 2:** Permian  
**Custom Field 3:** Delorean -9 10 Fed Com

**Transaction created by:** Dortiz  
**User ID:** 32565  
**Firm Mailing Book ID:** None  
**Batch ID:** 291185

# Transaction History

Event Description	Event Date	Details
USPS® Return Receipt	08-21-2024 01:20 PM	[USPS] - RETURN RECEIPT ASSOCIATED at SANTA FE,NM
USPS® Certified Mail	08-21-2024 03:41 PM	[USPS] - PRESHIPMENT INFO SENT USPS AWAITS ITEM at SANTA FE,NM
USPS® Certified Mail	08-23-2024 01:20 AM	[USPS] - PROCESSED THROUGH USPS FACILITY at KANSAS CITY MO DISTRIBUTION CEN
USPS® Certified Mail	08-25-2024 08:56 AM	[USPS] - PROCESSED THROUGH USPS FACILITY at DALLAS TX DISTRIBUTION CENTER
USPS® Certified Mail	08-25-2024 11:25 PM	[USPS] - PROCESSED THROUGH USPS FACILITY at DALLAS TX DISTRIBUTION CENTER
USPS® Certified Mail	08-26-2024 03:31 AM	[USPS] - PROCESSED THROUGH USPS FACILITY at DALLAS TX DISTRIBUTION CENTER
USPS® Certified Mail	08-27-2024 02:09 PM	[USPS] - CERTIFIED MAIL DELIVERED FRONT DESKRECEPTIONMAIL ROOM at DALLAS,TX

Return Receipt (Form 3811) Barcode	<b>COMPLETE THIS SECTION ON DELIVERY</b>	
 <b>9590 9699 0430 0125 0260 69</b>	<b>A. Signature</b> <input checked="" type="checkbox"/> Agent <input type="checkbox"/> Addressee <i>[Signature]</i>	
<b>1. Article Addressed to:</b> Providence Minerals, Ltd. d/b/a Providence Minerals, LLC 16400 Dallas Parkway, Suite 400 Dallas, TX 75248	<b>B. Received by (Printed Name)</b> <i>[Signature]</i> <b>C. Date of Delivery</b> <i>08-27-24</i>	
	<b>D. Is delivery address different from item 1?</b> <input type="checkbox"/> Yes <input checked="" type="checkbox"/> No If YES, enter delivery address below:	
<b>2. Certified Mail Form 3800 Article Barcode</b> 67	<b>3. Service Type:</b> <input checked="" type="checkbox"/> Certified Mail <input type="checkbox"/> Certified Mail Restricted Delivery	
	<u>Reference Information</u>	
PS Form 3811, Facsimile, July 2015 <span style="float: right;">Domestic Return Receipt</span>		



### Transaction Details

✓ <b>Recipient:</b> R. E. B. Resources, LLC 308 N. Colorado, Suite 200 Midland, TX 79701	<b>Date Created:</b> 08/21/2024 12:58 PM <b>Date Mail Delivered:</b> 08/26/2024 12:15 PM <b>USPS Article Number:</b> 9314769904300125026081 <b>Return Receipt Article Number:</b> 9590969904300125026083
<b>Sender:</b> Sharon T. Shaheen Permian (9015825.2405)/Delorean 9 10 Fed Com Spencer Fane, LLP 325 Paseo de Peralta Santa Fe, NM 87501-1860	<b>Service Options:</b> Return Receipt Certified Mail <b>Mail Service:</b> Certified <b>Reference #:</b> 33 <b>Postage:</b> \$2.59 <b>Certified Mail Fees:</b> \$8.95 <b>Status:</b> Delivered <b>Sender:</b> S. Shaheen <b>Contents:</b> Notice Letter <b>Custom Field 2:</b> Permian <b>Custom Field 3:</b> Delorean -9 10 Fed Com
<b>Transaction created by:</b> Dortz <b>User ID:</b> 32565 <b>Firm Mailing Book ID:</b> None <b>Batch ID:</b> 291185	

### Transaction History

Event Description	Event Date	Details
USPS® Return Receipt	08-21-2024 01:20 PM	[USPS] - RETURN RECEIPT ASSOCIATED at SANTA FE,NM
USPS® Certified Mail	08-21-2024 03:41 PM	[USPS] - PRESHIPMENT INFO SENT USPS AWAITS ITEM at SANTA FE,NM
USPS® Certified Mail	08-23-2024 01:20 AM	[USPS] - PROCESSED THROUGH USPS FACILITY at KANSAS CITY MO DISTRIBUTION CEN
USPS® Certified Mail	08-24-2024 06:56 PM	[USPS] - PROCESSED THROUGH USPS FACILITY at MIDLAND TX DISTRIBUTION CENTER
USPS® Certified Mail	08-24-2024 10:45 PM	[USPS] - PROCESSED THROUGH USPS FACILITY at MIDLAND TX DISTRIBUTION CENTER
USPS® Certified Mail	08-25-2024 11:09 PM	[USPS] - PROCESSED THROUGH USPS FACILITY at MIDLAND TX DISTRIBUTION CENTER
USPS® Certified Mail	08-26-2024 12:15 PM	[USPS] - CERTIFIED MAIL DELIVERED LEFT WITH INDIVIDUAL at MIDLAND, TX

**U.S. Postal Service®**  
**CERTIFIED MAIL® RECEIPT**  
*Domestic Mail Only*

USPS® ARTICLE NUMBER

9314 7699 0430 0125 0260 81

Certified Mail Fee	\$	4.85	<b>Postmark Here</b>
Return Receipt (Hardcopy)	\$	4.10	
Return Receipt (Electronic)	\$	0.00	
Certified Mail Restricted Delivery	\$	0.00	
Postage	\$	2.59	
<b>Total Postage and Fees</b>	<b>\$</b>	<b>11.54</b>	

**Sent to:**  
R. E. B. Resources, LLC  
308 N. Colorado, Suite 200  
Midland, TX 79701

Reference Information

PS Form 3800, Facsimile, July 2015

# Transaction Details

**Recipient:**  
 Richard J. Taubman, Trustee of the Richard J. Taubman Trust dated August 24, 1990  
 c/o BOKF, NA  
 P.O. Box 3499  
 Tulsa, OK 74101

**Sender:**  
 Sharon T. Shaheen  
 Permian (9015825.2405)/Delorean 9 10 Fed Com  
 Spencer Fane, LLP  
 325 Paseo de Peralta  
 Santa Fe, NM 87501-1860

**Transaction created by:** Dortiz  
**User ID:** 32565  
**Firm Mailing Book ID:** None  
**Batch ID:** 291185



**Date Created:** 08/21/2024 12:58 PM  
**Date Mail Delivered:** 08/27/2024 6:57 AM  
**USPS Article Number:** 9314769904300125026104  
**Return Receipt Article Number:** 9590969904300125026106

**Service Options:** Return Receipt  
 Certified Mail

**Mail Service:** Certified  
**Reference #:** 35  
**Postage:** \$2.59  
**Certified Mail Fees:** \$8.95  
**Status:** Delivered  
**Sender:** S. Shaheen  
**Contents:** Notice Letter  
**Custom Field 2:** Permian  
**Custom Field 3:** Delorean -9 10 Fed Com

# Transaction History

Event Description	Event Date	Details
USPS® Return Receipt	08-21-2024 01:20 PM	[USPS] - RETURN RECEIPT ASSOCIATED at SANTA FE,NM
USPS® Certified Mail	08-21-2024 03:41 PM	[USPS] - PRESHIPMENT INFO SENT USPS AWAITS ITEM at SANTA FE,NM
USPS® Certified Mail	08-23-2024 01:20 AM	[USPS] - PROCESSED THROUGH USPS FACILITY at KANSAS CITY MO DISTRIBUTION CEN
USPS® Certified Mail	08-25-2024 03:08 AM	[USPS] - PROCESSED THROUGH USPS FACILITY at TULSA OK DISTRIBUTION CENTER
USPS® Certified Mail	08-25-2024 05:46 AM	[USPS] - DEPARTED USPS REGIONAL FACILITY at TULSA OK DISTRIBUTION CENTER
USPS® Certified Mail	08-26-2024 12:46 AM	[USPS] - PROCESSED THROUGH USPS FACILITY at TULSA OK DISTRIBUTION CENTER
USPS® Certified Mail	08-26-2024 02:46 AM	[USPS] - PROCESSED THROUGH USPS FACILITY at TULSA OK DISTRIBUTION CENTER
USPS® Certified Mail	08-26-2024 11:24 AM	[USPS] - ARRIVAL AT UNIT at TULSA,OK
USPS® Certified Mail	08-26-2024 11:25 AM	[USPS] - AVAILABLE FOR PICKUP at TULSA,OK
USPS® Certified Mail	08-27-2024 06:57 AM	[USPS] - CERTIFIED MAIL DELIVERED LEFT WITH INDIVIDUAL at TULSA,OK

Return Receipt (Form 3811) Barcode	<b>COMPLETE THIS SECTION ON DELIVERY</b>	
 <b>9590 9699 0430 0125 0261 06</b>	A. Signature: <input checked="" type="checkbox"/> Agent <input checked="" type="checkbox"/> Addressee	
1. Article Addressed to: Richard J. Taubman, Trustee of the Richard J. Taubman Trust dated August 24, 1990 c/o BOKF, NA P.O. Box 3499 Tulsa, OK 74101	B. Received by (Printed Name) _____ C. Date of Delivery _____	
	D. Is delivery address different from item 1? <input type="checkbox"/> Yes <input checked="" type="checkbox"/> No If YES, enter delivery address below: _____	
	3. Service Type: <input checked="" type="checkbox"/> Certified Mail <input type="checkbox"/> Certified Mail Restricted Delivery	
<u>Reference Information</u>		
2. Certified Mail Form 3800 Article Number: 04 		
PS Form 3811, Facsimile, July 2015		Domestic Return Receipt

### Transaction Details

**Recipient:**  
 Romy Suzanne Taubman, Trustee  
 of the Romy Taubman Separate Property Trust  
 c/o BOKF, NA  
 P.O. Box 3499  
 Tulsa, OK 74101

**Date Created:** 08/21/2024 12:58 PM  
**Date Mail Delivered:** 08/27/2024 6:57 AM  
**USPS Article Number:** 9314769904300125026128  
**Return Receipt Article Number:** 9590969904300125026120

**Service Options:** Return Receipt  
 Certified Mail  
**Mail Service:** Certified  
**Reference #:** 37  
**Postage:** \$2.59  
**Certified Mail Fees:** \$8.95  
**Status:** Delivered  
**Sender:** S. Shaheen  
**Contents:** Notice Letter  
**Custom Field 2:** Permian  
**Custom Field 3:** Delorean -9 10 Fed Com

**Sender:**  
 Sharon T. Shaheen  
 Permian (9015825.2405)/Delorean 9 10 Fed Com  
 Spencer Fane, LLP  
 325 Paseo de Peralta  
 Santa Fe, NM 87501-1860

**Transaction created by:** Dortiz  
**User ID:** 32565  
**Firm Mailing Book ID:** None  
**Batch ID:** 291185

### Transaction History

Event Description	Event Date	Details
USPS® Return Receipt	08-21-2024 01:20 PM	[USPS] - RETURN RECEIPT ASSOCIATED at SANTA FE,NM
USPS® Certified Mail	08-21-2024 03:41 PM	[USPS] - PRESHIPMENT INFO SENT USPS AWAITS ITEM at SANTA FE,NM
USPS® Certified Mail	08-23-2024 01:20 AM	[USPS] - PROCESSED THROUGH USPS FACILITY at KANSAS CITY MO DISTRIBUTION CEN
USPS® Certified Mail	08-25-2024 03:08 AM	[USPS] - PROCESSED THROUGH USPS FACILITY at TULSA OK DISTRIBUTION CENTER
USPS® Certified Mail	08-25-2024 05:46 AM	[USPS] - DEPARTED USPS REGIONAL FACILITY at TULSA OK DISTRIBUTION CENTER
USPS® Certified Mail	08-26-2024 12:46 AM	[USPS] - PROCESSED THROUGH USPS FACILITY at TULSA OK DISTRIBUTION CENTER
USPS® Certified Mail	08-26-2024 02:46 AM	[USPS] - PROCESSED THROUGH USPS FACILITY at TULSA OK DISTRIBUTION CENTER
USPS® Certified Mail	08-26-2024 11:24 AM	[USPS] - ARRIVAL AT UNIT at TULSA,OK
USPS® Certified Mail	08-26-2024 11:25 AM	[USPS] - AVAILABLE FOR PICKUP at TULSA,OK
USPS® Certified Mail	08-27-2024 06:57 AM	[USPS] - CERTIFIED MAIL DELIVERED LEFT WITH INDIVIDUAL at TULSA,OK

**U.S. Postal Service®**  
**CERTIFIED MAIL® RECEIPT**  
*Domestic Mail Only*

**USPS® ARTICLE NUMBER**

9314 7699 0430 0125 0261 28

Certified Mail Fee	\$	4.85	<b>Postmark Here</b>
Return Receipt (Hardcopy)	\$	4.10	
Return Receipt (Electronic)	\$	0.00	
Certified Mail Restricted Delivery	\$	0.00	
Postage	\$	2.59	
<b>Total Postage and Fees</b>	<b>\$</b>	<b>11.54</b>	

**Sent to:**  
 Romy Suzanne Taubman, Trustee  
 of the Romy Taubman Separate Property Trust  
 c/o BOKF, NA  
 P.O. Box 3499  
 Tulsa, OK 74101

**Reference Information**

STS

PS Form 3800, Facsimile, July 2015



### Transaction Details

**Recipient:**  
Stanley W. Crosby, a single man  
P.O. Box 2346  
Roswell, NM 88202-2346

**Date Created:** 08/21/2024 12:58 PM  
**Date Mail Delivered:** 08/27/2024 11:21 AM  
**USPS Article Number:** 9314769904300125026173  
**Return Receipt Article Number:** 9590969904300125026175

**Sender:**  
Sharon T. Shaheen  
Permian (9015825.2405)/Delorean 9 10 Fed Com  
Spencer Fane, LLP  
325 Paseo de Peralta  
Santa Fe, NM 87501-1860

**Service Options:** Return Receipt  
Certified Mail  
**Mail Service:** Certified  
**Reference #:** 41  
**Postage:** \$2.59  
**Certified Mail Fees:** \$8.95  
**Status:** Delivered  
**Sender:** S. Shaheen  
**Contents:** Notice Letter  
**Custom Field 2:** Permian  
**Custom Field 3:** Delorean -9 10 Fed Com

**Transaction created by:** Dortiz  
**User ID:** 32565  
**Firm Mailing Book ID:** None  
**Batch ID:** 291185

### Transaction History

Event Description	Event Date	Details
USPS® Return Receipt	08-21-2024 01:20 PM	[USPS] - RETURN RECEIPT ASSOCIATED at SANTA FE,NM
USPS® Certified Mail	08-21-2024 03:41 PM	[USPS] - PRESHIPMENT INFO SENT USPS AWAITS ITEM at SANTA FE,NM
USPS® Certified Mail	08-23-2024 01:20 AM	[USPS] - PROCESSED THROUGH USPS FACILITY at KANSAS CITY MO DISTRIBUTION CEN
USPS® Certified Mail	08-24-2024 02:23 PM	[USPS] - PROCESSED THROUGH USPS FACILITY at LUBBOCK TX DISTRIBUTION CENTER
USPS® Certified Mail	08-24-2024 05:10 PM	[USPS] - PROCESSED THROUGH USPS FACILITY at LUBBOCK TX DISTRIBUTION CENTER
USPS® Certified Mail	08-24-2024 10:13 PM	[USPS] - DEPARTED USPS REGIONAL FACILITY at LUBBOCK TX DISTRIBUTION CENTER
USPS® Certified Mail	08-25-2024 12:06 PM	[USPS] - PROCESSED THROUGH USPS FACILITY at LUBBOCK TX DISTRIBUTION CENTER
USPS® Certified Mail	08-26-2024 10:43 AM	[USPS] - ARRIVAL AT UNIT at ROSWELL,NM
USPS® Certified Mail	08-26-2024 10:47 AM	[USPS] - AVAILABLE FOR PICKUP at ROSWELL,NM
USPS® Certified Mail	08-27-2024 11:21 AM	[USPS] - CERTIFIED MAIL DELIVERED INDIVIDUAL PICKED UP AT PO at ROSWELL,NM

Return Receipt (Form 3811), Barcode



9590 9699 0430 0125 0261 75

---

1. Article Addressed to:  
Stanley W. Crosby, a single man  
P.O. Box 2346  
Roswell, NM 88202-2346

---

2. Certified Mail (Form 3800), Article Number: 73

---

**COMPLETE THIS SECTION ON DELIVERY**

A. Signature  Agent  
 Addressee

B. Received by (Printed Name) C. Date of Delivery

D. Is delivery address different from item 1?  Yes  
If YES, enter delivery address below:  No

3. Service Type:  
 Certified Mail  
 Certified Mail Restricted Delivery

Reference Information

Domestic Return Receipt

PS Form 3811, Facsimile, July 2015

### Transaction Details

**Recipient:**  
 Charles Taubman Family Limited Partnership No. 2  
 c/o BOKF, NA Agent  
 P.O. Box 3499  
 Tulsa, OK 74101

**Date Created:** 08/21/2024 12:58 PM  
**Date Mail Delivered:** 08/27/2024 6:56 AM  
**USPS Article Number:** 9314769904300125026210  
**Return Receipt Article Number:** 9590969904300125026212

**Sender:**  
 Sharon T. Shaheen  
 Permian (9015825 2405)/Delorean 9 10 Fed Com  
 Spencer Fane, LLP  
 325 Paseo de Peralta  
 Santa Fe, NM 87501-1860

**Service Options:** Return Receipt  
 Certified Mail  
**Mail Service:** Certified  
**Reference #:** 45  
**Postage:** \$2.59  
**Certified Mail Fees:** \$8.95  
**Status:** Delivered  
**Sender:** S. Shaheen  
**Contents:** Notice Letter  
**Custom Field 2:** Permian  
**Custom Field 3:** Delorean -9 10 Fed Com

**Transaction created by:** Dortiz  
**User ID:** 32565  
**Firm Mailing Book ID:** None  
**Batch ID:** 291185

### Transaction History

Event Description	Event Date	Details
USPS® Return Receipt	08-21-2024 01:20 PM	[USPS] - RETURN RECEIPT ASSOCIATED at SANTA FE,NM
USPS® Certified Mail	08-21-2024 03:41 PM	[USPS] - PRESHIPMENT INFO SENT USPS AWAITS ITEM at SANTA FE,NM
USPS® Certified Mail	08-23-2024 01:20 AM	[USPS] - PROCESSED THROUGH USPS FACILITY at KANSAS CITY MO DISTRIBUTION CEN
USPS® Certified Mail	08-25-2024 03:08 AM	[USPS] - PROCESSED THROUGH USPS FACILITY at TULSA OK DISTRIBUTION CENTER
USPS® Certified Mail	08-25-2024 05:46 AM	[USPS] - DEPARTED USPS REGIONAL FACILITY at TULSA OK DISTRIBUTION CENTER
USPS® Certified Mail	08-26-2024 12:46 AM	[USPS] - PROCESSED THROUGH USPS FACILITY at TULSA OK DISTRIBUTION CENTER
USPS® Certified Mail	08-26-2024 02:46 AM	[USPS] - PROCESSED THROUGH USPS FACILITY at TULSA OK DISTRIBUTION CENTER
USPS® Certified Mail	08-26-2024 11:24 AM	[USPS] - ARRIVAL AT UNIT at TULSA,OK
USPS® Certified Mail	08-26-2024 11:25 AM	[USPS] - AVAILABLE FOR PICKUP at TULSA,OK
USPS® Certified Mail	08-27-2024 06:56 AM	[USPS] - CERTIFIED MAIL DELIVERED LEFT WITH INDIVIDUAL at TULSA,OK

**U.S. Postal Service®**  
**CERTIFIED MAIL® RECEIPT**  
 Domestic Mail Only

**USPS® ARTICLE NUMBER**

9314 7699 0430 0125 0262 10

<b>Certified Mail Fee</b>	\$	4.85	
<b>Return Receipt (Hardcopy)</b>	\$	4.10	
<b>Return Receipt (Electronic)</b>	\$	0.00	
<b>Certified Mail Restricted Delivery</b>	\$	0.00	
<b>Postage</b>	\$	2.59	
<b>Total Postage and Fees</b>	\$	11.54	

**Postmark Here**

---

**Sent to:**  
 Charles Taubman Family Limited Partnership No. 2  
 c/o BOKF, NA Agent  
 P.O. Box 3499  
 Tulsa, OK 74101

---

Reference Information

STS

PS Form 3800, Facsimile, July 2015

### Transaction Details

**Recipient:**  
 Ventura Oil & Gas, LLC  
 308 N. Colorado, Suite 200  
 Midland, TX 79701

**Sender:**  
 Sharon T. Shaheen  
 Permian (9015825.2405)/Delorean 9 10 Fed Com  
 Spencer Fane, LLP  
 325 Paseo de Peralta  
 Santa Fe, NM 87501-1860

**Transaction created by:** Dortiz  
**User ID:** 32565  
**Firm Mailing Book ID:** None  
**Batch ID:** 291185

**Date Created:** 08/21/2024 12:58 PM  
**Date Mail Delivered:** 08/26/2024 12:15 PM  
**USPS Article Number:** 9314769904300125026234  
**Return Receipt Article Number:** 9590969904300125026236

**Service Options:** Return Receipt  
 Certified Mail

**Mail Service:** Certified  
**Reference #:** 47  
**Postage:** \$2.59  
**Certified Mail Fees:** \$8.95  
**Status:** Delivered

**Sender:** S. Shaheen  
**Contents:** Notice Letter  
**Custom Field 2:** Permian  
**Custom Field 3:** Delorean -9 10 Fed Com

### Transaction History

Event Description	Event Date	Details
USPS® Return Receipt	08-21-2024 01:20 PM	[USPS] - RETURN RECEIPT ASSOCIATED at SANTA FE,NM
USPS® Certified Mail	08-21-2024 03:41 PM	[USPS] - PRESHIPMENT INFO SENT USPS AWAITS ITEM at SANTA FE,NM
USPS® Certified Mail	08-23-2024 01:20 AM	[USPS] - PROCESSED THROUGH USPS FACILITY at KANSAS CITY MO DISTRIBUTION CEN
USPS® Certified Mail	08-24-2024 06:56 PM	[USPS] - PROCESSED THROUGH USPS FACILITY at MIDLAND TX DISTRIBUTION CENTER
USPS® Certified Mail	08-24-2024 10:45 PM	[USPS] - PROCESSED THROUGH USPS FACILITY at MIDLAND TX DISTRIBUTION CENTER
USPS® Certified Mail	08-25-2024 11:08 PM	[USPS] - PROCESSED THROUGH USPS FACILITY at MIDLAND TX DISTRIBUTION CENTER
USPS® Certified Mail	08-26-2024 12:15 PM	[USPS] - CERTIFIED MAIL DELIVERED LEFT WITH INDIVIDUAL at MIDLAND, TX

Return Receipt (Form 3811) Barcode	<b>COMPLETE THIS SECTION ON DELIVERY</b>	
 9590 9699 0430 0125 0262 36	<b>A. Signature</b> <input type="checkbox"/> Agent <input checked="" type="checkbox"/> Addressee	
	<b>B. Received by (Printed Name)</b>	<b>C. Date of Delivery</b>
		8/26/24
	<b>D. Is delivery address different from item 1?</b> <input type="checkbox"/> Yes <input checked="" type="checkbox"/> No If YES, enter delivery address below:	
<b>1. Article Addressed to:</b> ✓ Ventura Oil & Gas, LLC 308 N. Colorado, Suite 200 Midland, TX 79701	<b>3. Service Type:</b> <input checked="" type="checkbox"/> Certified Mail <input type="checkbox"/> Certified Mail Restricted Delivery	
	<u>Reference Information</u>	
<b>2. Certified Mail (Form 3800) Article Number</b> 34		
PS Form 3811, Facsimile, July 2015		Domestic Return Receipt

# **In Transit / Returned**

9/4/24, 11:43 AM

USPS.com® - USPS Tracking® Results

# USPS Tracking®

[FAQs >](#)

Tracking Number:

[Remove X](#)

## 9314769904300125026005

[Copy](#)

[Add to Informed Delivery \(https://informedelivery.usps.com/\)](https://informedelivery.usps.com/)

### Latest Update

Your item was returned to the sender on August 30, 2024 at 12:23 pm in SANTA FE, NM 87501 because it could not be delivered as addressed.

#### Get More Out of USPS Tracking:

**USPS Tracking Plus®**

#### Alert

##### Return to Sender

SANTA FE, NM 87501  
August 30, 2024, 12:23 pm

##### Departed USPS Facility

ALBUQUERQUE, NM 87101  
August 29, 2024, 6:45 pm

[See All Tracking History](#)

[What Do USPS Tracking Statuses Mean? \(https://](#)

[Text & Email Updates](#)

[USPS Tracking Plus®](#)

[Product Information](#)

U.S. Postal Service® CERTIFIED MAIL® RECEIPT <i>Domestic Mail Only</i>	
USPS® ARTICLE NUMBER	
9314 7699 0430 0125 0260 05	
Certified Mail Fee	\$ 4.85
Return Receipt (Hardcopy)	\$ 4.10
Return Receipt (Electronic)	\$ 0.00
Certified Mail Restricted Delivery	\$ 0.00
Postage	\$ 2.59
<b>Total Postage and Fees</b>	<b>\$ 11.54</b>
<b>Sent to:</b> McLaughlin Assets, LLC 2209 Gulf Avenue Midland, TX 79705	
<b>Reference Information</b>	
STS	
PS Form 3800, Facsimile, July 2015	

Feedback



9/4/24, 11:43 AM

USPS.com® - USPS Tracking® Results

See Less ^

Tracking Number:

9314769904300125026029

Remove X

Copy Add to Informed Delivery (https://informedelivery.usps.com/)

Latest Update

Your item was returned to the sender on August an incomplete address.

Get More Out of USPS Tracking:

USPS Tracking Plus®

Alert

Insufficient Address

HOUSTON, TX 77079
August 30, 2024, 2:44 pm

Arrived at USPS Regional Destination Facility

SOUTH HOUSTON PROCESSING CENTER
August 29, 2024, 10:42 am

See All Tracking History

U.S. Postal Service® CERTIFIED MAIL® RECEIPT Domestic Mail Only
USPS® ARTICLE NUMBER 9314 7699 0430 0125 0260 29
Certified Mail Fee \$ 4.85
Return Receipt (Hardcopy) \$ 4.10
Return Receipt (Electronic) \$ 0.00
Certified Mail Restricted Delivery \$ 0.00
Postage \$ 2.59
Total Postage and Fees \$ 11.54
Sent to: Occidental Permian Limited Partnership
580 Westlake Park Boulevard
Houston, TX 77079
Reference Information
PS Form 3800, Facsimile, July 2015

What Do USPS Tracking Statuses Mean? (https://faq.usps.com/s/article/Where-is-my-package)

See More v

Tracking Number:

9314769904300125026142

Remove X

Copy Add to Informed Delivery (https://informedelivery.usps.com/)

Latest Update

This is a reminder to pick up your item before September 12, 2024 or your item will be returned on September 13, 2024. Please pick up the item at the CONROE, TX 77305 Post Office.



9/4/24, 11:43 AM

**Get More Out of USPS Tracking:**

**USPS Tracking Plus®**

**Delivery Attempt**

**Reminder to pick up your item before Sept**

CONROE, TX 77305  
September 3, 2024

**Available for Pickup**

CONROE  
809 W DALLAS ST  
CONROE TX 77301-9998  
M-F 0600-0800; SAT 0600-0900  
August 29, 2024, 8:49 am

**See All Tracking History**

[What Do USPS Tracking Statuses Mean? \(https://tools.usps.com/go/TrackConfirmAction?tRef=fullpage&tLc=7&text28777=&tLabels=9314769904300125026197\)](https://tools.usps.com/go/TrackConfirmAction?tRef=fullpage&tLc=7&text28777=&tLabels=9314769904300125026197)

**U.S. Postal Service®**  
**CERTIFIED MAIL® RECEIPT**  
*Domestic Mail Only*

**USPS® ARTICLE NUMBER**  
9314 7699 0430 0125 0261 42

Certified Mail Fee	\$ 4.85
Return Receipt (Hardcopy)	\$ 4.10
Return Receipt (Electronic)	\$ 0.00
Certified Mail Restricted Delivery	\$ 0.00
Postage	\$ 2.59
<b>Total Postage and Fees</b>	<b>\$ 11.54</b>

**Sent to:**  
Sidon V. Harris  
P.O. Box 499  
Conroe, TX 77305

**Reference Information**

PS Form 3800, Facsimile, July 2015

Postmark Here

STS

Tracking Number:

Remove X

**9314769904300125026197**

Copy Add to Informed Delivery (https://tools.usps.com/go/TrackConfirmAction?tRef=fullpage&tLc=7&text28777=&tLabels=9314769904300125026197)

**Latest Update**

We could not access the delivery location to deliver to DALLAS, TX 75205. We will redeliver on the next business day.

**Get More Out of USPS Tracking:**

**USPS Tracking Plus®**

**Alert**

**No Access to Delivery Location**

DALLAS, TX 75205  
August 26, 2024, 6:23 pm

**Arrived at USPS Regional Destination Facility**

DALLAS TX DISTRIBUTION CENTER  
August 25, 2024, 7:56 am

**U.S. Postal Service®**  
**CERTIFIED MAIL® RECEIPT**  
*Domestic Mail Only*

**USPS® ARTICLE NUMBER**  
9314 7699 0430 0125 0261 97

Certified Mail Fee	\$ 4.85
Return Receipt (Hardcopy)	\$ 4.10
Return Receipt (Electronic)	\$ 0.00
Certified Mail Restricted Delivery	\$ 0.00
Postage	\$ 2.59
<b>Total Postage and Fees</b>	<b>\$ 11.54</b>

**Sent to:**  
Taubman Minerals, LLC  
by Kaaren Paula Shalom  
3237 Rankin Street  
Dallas, TX 75205

**Reference Information**

PS Form 3800, Facsimile, July 2015

Postmark Here

STS



9/4/24, 11:43 AM

USPS.com® - USPS Tracking® Results

● See All Tracking History

[What Do USPS Tracking Statuses Mean? \(https://faq.usps.com/s/article/Where-is-my-package\)](https://faq.usps.com/s/article/Where-is-my-package)

See More ▾

Tracking Number:

Remove X

**9314769904300125026258**

Copy

Add to Informed Delivery (<https://informedelivery.usps.com/>)

### Latest Update

We could not access the delivery location to HOUSTON, TX 77027. We will redeliver on the

### Get More Out of USPS Tracking:

**USPS Tracking Plus®**

### Alert

● **No Access to Delivery Location**

HOUSTON, TX 77027  
September 3, 2024, 5:35 pm

● **In Transit to Next Facility**

September 2, 2024

● See All Tracking History

U.S. Postal Service® CERTIFIED MAIL® RECEIPT <i>Domestic Mail Only</i>	
USPS® ARTICLE NUMBER	
9314 7699 0430 0125 0262 58	
Certified Mail Fee	\$ 4.85
Return Receipt (Hardcopy)	\$ 4.10
Return Receipt (Electronic)	\$ 0.00
Certified Mail Restricted Delivery	\$ 0.00
Postage	\$ 2.59
<b>Total Postage and Fees</b>	<b>\$ 11.54</b>
<b>Sent to:</b> Vrooman Consulting, Inc. 12 Hackberry Lane Houston, TX 77027	
<u>Reference Information</u>	
PS Form 3800, Facsimile, July 2015	

Postmark Here

STS

[What Do USPS Tracking Statuses Mean? \(htt](https://faq.usps.com/s/article/Where-is-my-package)

See More ▾

Tracking Number:

Remove X

**9314769904300125026272**

Copy

Add to Informed Delivery (<https://informedelivery.usps.com/>)

9/4/24, 11:43 AM

USPS.com® - USPS Tracking® Results

### Latest Update

Your item arrived at our USPS facility in ALBUQUERQUE. The item is currently in transit to the destination.

### Get More Out of USPS Tracking:

**USPS Tracking Plus®**

### Moving Through Network

#### Arrived at USPS Facility

ALBUQUERQUE, NM 87101  
September 4, 2024, 9:23 am

#### In Transit to Next Facility

September 2, 2024

[See All Tracking History](#)

[What Do USPS Tracking Statuses Mean? \(https://f...](https://f...)

**U.S. Postal Service®**  
**CERTIFIED MAIL® RECEIPT**  
*Domestic Mail Only*

USPS® ARTICLE NUMBER

	9314 7699 0430 0125 0262 72
Certified Mail Fee	\$ 4.85
Return Receipt (Hardcopy)	\$ 4.10
Return Receipt (Electronic)	\$ 0.00
Certified Mail Restricted Delivery	\$ 0.00
Postage	\$ 2.59
<b>Total Postage and Fees</b>	<b>\$ 11.54</b>

**Postmark Here**

**Sent to:**  
 Walter D. Baird, his Successors, or Assigns  
 c/o Dorothy M. Davis  
 P.O. Box 3083  
 Roswell, NM 88203

Reference Information

**STS**

PS Form 3800, Facsimile, July 2015

Text & Email Updates ▼

USPS Tracking Plus® ▼

Product Information ▼

See Less ^

Track Another Package

Enter tracking or barcode numbers

## Need More Help?

Contact USPS Tracking support for further assistance.

**FAQs**

9/4/24, 11:37 AM

USPS.com® - USPS Tracking® Results

# USPS Tracking®

[FAQs >](#)

Tracking Number:

[Remove X](#)

## 9314769904300125025930

[Copy](#)

[Add to Informed Delivery \(https://informedelivery.usps.com/\)](https://informedelivery.usps.com/)

### Latest Update

Your item arrived at our COPPELL TX DISTRIBUTION CENTER at 2:37 am. The item is currently in transit to the destination.

### Get More Out of USPS Tracking:

**USPS Tracking Plus®**

### Processing at Destination

#### Arrived at USPS Regional Destination Facility

COPPELL TX DISTRIBUTION CENTER  
September 3, 2024, 2:37 am

#### In Transit to Next Facility

September 2, 2024

[See All Tracking History](#)

[What Do USPS Tracking Statuses Mean? \(https://...\)](#)

**U.S. Postal Service®**  
**CERTIFIED MAIL® RECEIPT**  
*Domestic Mail Only*

USPS® ARTICLE NUMBER

9314 7699 0430 0125 0259 30

Certified Mail Fee	\$	4.85
Return Receipt (Hardcopy)	\$	4.10
Return Receipt (Electronic)	\$	0.00
Certified Mail Restricted Delivery	\$	0.00
Postage	\$	2.59
<b>Total Postage and Fees</b>	<b>\$</b>	<b>11.54</b>

**Sent to:**  
 Kathryn Dana Fuquay  
 3225 Purdue  
 Dallas, TX 75225

Reference Information

STS

PS Form 3800, Facsimile, July 2015

Postmark Here

Feedback

[Text & Email Updates](#) ▼

[USPS Tracking Plus®](#) ▼

[Product Information](#) ▼

[See Less ^](#)



9/4/24, 11:37 AM

USPS.com® - USPS Tracking® Results

Tracking Number:

**9314769904300125025978**

Copy Add to Informed Delivery (<https://informedelivery.usps.com>)

### Latest Update

Your package will arrive later than expected, but is still in our facility.

### Get More Out of USPS Tracking:

**USPS Tracking Plus®**

- Delivered
- Out for Delivery
- Preparing for Delivery

### Moving Through Network

**In Transit to Next Facility, Arriving Late**

September 2, 2024

### Arrived at USPS Regional Destination Facility

**SOUTH HOUSTON PROCESSING CENTER**

August 29, 2024, 10:42 am

[See All Tracking History](#)

[What Do USPS Tracking Statuses Mean? \(https://faq.usps.com\)](https://faq.usps.com)

[See More](#)

Tracking Number:

**9314769904300125026036**

Copy Add to Informed Delivery (<https://informedelivery.usps.com>)

## U.S. Postal Service® CERTIFIED MAIL® RECEIPT Domestic Mail Only

USPS® ARTICLE NUMBER

9314 7699 0430 0125 0259 78

Certified Mail Fee	\$ 4.85
Return Receipt (Hardcopy)	\$ 4.10
Return Receipt (Electronic)	\$ 0.00
Certified Mail Restricted Delivery	\$ 0.00
Postage	\$ 2.59
<b>Total Postage and Fees</b>	<b>\$ 11.54</b>

Postmark Here

### Sent to:

Mary Lee Horton Harris Chmelik  
16023 Glen Mar Drive  
Houston, TX 77082

### Reference Information

STS

PS Form 3800, Facsimile, July 2015

## U.S. Postal Service® CERTIFIED MAIL® RECEIPT Domestic Mail Only

USPS® ARTICLE NUMBER

9314 7699 0430 0125 0260 36

Certified Mail Fee	\$ 4.85
Return Receipt (Hardcopy)	\$ 4.10
Return Receipt (Electronic)	\$ 0.00
Certified Mail Restricted Delivery	\$ 0.00
Postage	\$ 2.59
<b>Total Postage and Fees</b>	<b>\$ 11.54</b>

Postmark Here

### Sent to:

PBC Resources, LLC  
2300 Sinclair Avenue  
Midland, TX 79705

### Reference Information

STS

PS Form 3800, Facsimile, July 2015



9/4/24, 11:37 AM

USPS.com® - USPS Tracking® Results

### Latest Update

Your package is moving within the USPS network and is on track to be delivered to its final destination. It is currently in transit to the next facility.

#### Get More Out of USPS Tracking:

**USPS Tracking Plus®**

### Moving Through Network

#### In Transit to Next Facility

September 2, 2024

#### Arrived at USPS Regional Destination Facility

MIDLAND TX DISTRIBUTION CENTER

August 29, 2024, 5:35 pm

[See All Tracking History](#)

[What Do USPS Tracking Statuses Mean? \(https://faq\)](#)

[See More](#)

Tracking Number:

**9314769904300125025886**

[Copy](#)     [Add to Informed Delivery \(https://info\)](#)

### Latest Update

Your package is moving within the USPS network and is currently in transit to the next facility.

#### Get More Out of USPS Tracking:

**USPS Tracking Plus®**

U.S. Postal Service® CERTIFIED MAIL® RECEIPT <i>Domestic Mail Only</i>	
USPS® ARTICLE NUMBER	
9314 7699 0430 0125 0258 86	
Certified Mail Fee	\$ 4.85
Return Receipt (Hardcopy)	\$ 4.10
Return Receipt (Electronic)	\$ 0.00
Certified Mail Restricted Delivery	\$ 0.00
Postage	\$ 2.59
<b>Total Postage and Fees</b>	<b>\$ 11.54</b>
<b>Sent to:</b>	
Dorothy Dana Lynam 2400 Ridge Crest Lane Vestavia, AL 35243	
<b>Reference Information</b>	
SIS	
PS Form 3800, Facsimile, July 2015	

9/4/24, 11:37 AM

USPS.com® - USPS Tracking® Results

## Moving Through Network

**In Transit to Next Facility**

August 26, 2024

**Held at Post Office, At Customer Request**

BIRMINGHAM, AL 35243

August 26, 2024, 6:48 pm

**See All Tracking History**

[What Do USPS Tracking Statuses Mean? \(https://faq.usps.com/s/article/Where-is-my-package\)](https://faq.usps.com/s/article/Where-is-my-package)

**See More** ▾

Track Another Package

Enter tracking or barcode numbers

## Need More Help?

Contact USPS Tracking support for further assistance.

**FAQs**

# Affidavit of Publication

STATE OF NEW MEXICO  
COUNTY OF LEA

I, Daniel Russell, Publisher of the Hobbs News-Sun, a newspaper published at Hobbs, New Mexico, solemnly swear that the clipping attached hereto was published in the regular and entire issue of said newspaper, and not a supplement thereof for a period of 1 issue(s).

Beginning with the issue dated  
August 29, 2024  
and ending with the issue dated  
August 29, 2024.



Publisher

Sworn and subscribed to before me this  
29th day of August 2024.



Business Manager

My commission expires  
January 29, 2027

(Seal) STATE OF NEW MEXICO  
NOTARY PUBLIC  
GUSSIE RUTH BLACK  
COMMISSION # 1087526  
COMMISSION EXPIRES 01/29/2027

This newspaper is duly qualified to publish legal notices or advertisements within the meaning of Section 3, Chapter 167, Laws of 1937 and payment of fees for said publication has been made.

## NOTICE

To the following entities, individuals, their heirs, personal representatives, trustees, successors or assigns, and any other uncommitted mineral owners:

ConocoPhillips Company; Ballard E. Spencer Trust, Inc.; Bank of Oklahoma, Tulsa, N.A. and Maurine Taubman, as Co-Trustees of the Maurine Taubman Revocable Management Trust dated December 4, 1986; BOKF, NA and Gloria Leder, as Co-Trustees of the Richard J. Taubman Descendants Trust; Burlington Resources Oil & Gas Company, LP; Charles L. Black Aycock; Chase Oil Corporation; David E. Boyle and/or Anne C. Taubman and/or Wayne Hagendorf as Trustees of the Bella Daniel Trust; DEMSON Family Partnership; Donald Levy, Trustee of the Trust FBO Maurine Taubman created under the Survivor's Trust under the Louis Taubman Trust dated March 30, 1982; Dorothy Dana Lynam; Edward S. Aycock; Giles Energy, Inc.; Hemisphere Properties Corporation; Jayhawk Oil and Gas Corporation; Kathryn Dana Fuquay; Lawrence Nathan Taubman, as his sole and separate property; Lawrence Nathan Taubman, Trustee of the L.N. Taubman Revocable Trust, a trust created by a certain Declaration of Trust dated May 14, 1991; Louis Taubman and David L. Fist, Trustees of the Herman P. & Sophia Taubman Foundation; Mary Lee Horton Harris Chmelik; Maurine Taubman, as her sole and separate property; Max Exploration, LLC; McLaughlin Assets, LLC; McMullen Minerals, LLC; Occidental Permian Limited Partnership; PBC Resources, LLC; Pegasus Resources II, LLC; Plains Production, Inc.; Providence Minerals, Ltd., d/b/a Providence Minerals, LLC; Quantum Properties, Inc.; R. E. B. Resources, LLC; R. E. Davis, his Successors, or Assigns; Richard J. Taubman, Trustee of the Richard J. Taubman Trust dated August 24, 1990; Robert M. Taubman Family Partnership; Romy Suzanne Taubman, Trustee of the Romy Taubman Separate Property Trust, c/o BOKF; Rubie Crosby Bell Family, LLC; Sidon V. Harris; Slayton Investments, LLC; Stanley W. Crosby, a single man; Steven W. Chaney, a married man dealing in his sole separate property; Taubman Minerals, LLC; The Charles Taubman Family Limited Partnership No. 1, LP; The Charles Taubman Family Limited Partnership No. 2, LP; Todabali 70, LLC; Ventura Oil & Gas, LLC; Virginia H. Swanson, a/k/a Virginia Belle Swanson; Vrooman Consulting, Inc.; Vrooman Energy, LLC; Walter D. Baird, his Successors, or Assigns, c/o Dorothy M. Davis; Bureau of Land Management.

Permian Resources Operating, LLC, has filed an application with the New Mexico Oil Conservation Division as follows:

**Case No. 24750: Application of Permian Resources Operating, LLC for Compulsory Pooling, Lea County, New Mexico.** Applicant in the above-styled cause seeks an order from the Oil Conservation Division approving a non-standard proration unit and pooling all uncommitted mineral interests in the Bone Spring formation (MESCALERA ESCARPE; BONESPRING [45793]) in a nonstandard 1,280-acre, more or less, horizontal spacing and proration unit ("HSU") comprised of Sections 9 and 10, all in Township 19 South, Range 33 East, in Lea County, New Mexico. Applicant proposes to drill the following 2-mile wells in the HSU: (1) Delorean 9 10 Fed Com 221H well (API# 30-025-52949), to be horizontally drilled from a surface location in Section 9, Township 19S-33E, with a first take point located 100' FWL & 990' FNL of Section 9, and a last take point located 100' FEL & 990' FNL of Section 10, Township 19S, Range 33E; (2) Delorean 9 10 Fed Com 222H well (API# 30-025-52953), to be horizontally drilled from a surface location in Section 9, Township 19S-33E, with a first take point located 100' FWL & 2310' FNL of Section 9, and a last take point located 100' FEL & 2310' FN of Section 10, Township 19S, Range 33E; (3) Delorean 9 10 Fed Com 223H well (API# 30-025-52951), to be horizontally drilled from a surface location in Section 9, Township 19S-33E, with a first take point located 100' FWL & 1650' FSL of Section 9, and a last take point located 100' FEL & 1650' FSL of Section 10, Township 19S, Range 33E; and (4) Delorean 9 10 Fed Com 224H well (API# 30-025-52952), to be horizontally drilled from a surface location in Section 9, Township 19S-33E, with a first take point located 100' FWL & 330' FSL of Section 9, and a last take point located 100' FEL & 330' FSL of Section 10, Township 19S, Range 33E. Additional considerations will be the cost of drilling and completing the wells and allocation of such costs, the designation of Applicant as operator of the HSU and wells to be drilled thereon, and a 200% charge for the risk involved in drilling and completing the wells. The wells and lands are located approximately 30 miles West of Hobbs, New Mexico.

The application is set for hearing before a Division Examiner at the New Mexico Oil Conservation Division on **September 12, 2024**, beginning at 8:30 a.m. Hearings are currently conducted in a hybrid fashion, both in-person at the Energy, Minerals, Natural Resources Department, Wendell Chino Building, Pecos Hall, 1220 South St. Francis Drive, 1st Floor, Santa Fe, NM 87505 and via the WebEx virtual meeting platform. To participate in the electronic hearing, see the instructions posted on the docket for the hearing date: <https://www.emnrd.nm.gov/ocd/hearing-info/>. You are not required to attend this hearing, but as an owner of an interest that may be affected, you may appear and present testimony. Failure to appear at that time and become a party of record will preclude you from challenging this application at a later time. If you intend to present testimony or evidence at the hearing, you must enter your appearance eight days before the hearing, no later than September 4, 2024, and serve the Division, counsel for the Applicant, and other parties with a pre-hearing statement seven days before the hearing, no later than September 5, 2024, in accordance with Division Rule 19.15.4.13 NMAC. For further information, contact the applicant's attorney, Sharon T. Shaheen, Spencer Fane LLP, 325 Paseo de Peralta, Santa Fe, New Mexico 87501, (505) 986-2678.  
#00293489

## EXHIBIT C-2