

**STATE OF NEW MEXICO  
ENERGY, MINERALS AND NATURAL RESOURCES DEPARTMENT OIL  
CONSERVATION DIVISION**

**APPLICATION OF MAGNUM HUNTER  
PRODUCTION, INC. FOR COMPULSORY  
POOLING, LEA COUNTY, NEW MEXICO**

**CASE NOS. 24913 - 24916  
CASE NOS. 24756 - 24759  
(CONSOLIDATED)**

**EXHIBIT INDEX**

<b>Exhibit A</b>	<b>PAGE 004</b>	<b>Landman Affidavit &amp; Exhibits</b>
A-1	PAGE 030	Compulsory Pooling Checklists
A-2	PAGE 046	Applications & Proposed Notices of Hearing
A-3	PAGE 078	Locator Map
A-4	PAGE 079	Chart of Contested Pooling Case Factors
A-5	PAGE 080	C-102s
A-6	PAGE 096	Title Research
A-7	PAGE 100	Interest Owner Support
A-8	PAGE 108	HSUs, Leases, Tracts, and Pooled Parties – BS
A-9	PAGE 113	HSUs, Leases, Tracts, and Pooled Parties – WC
A-10	PAGE 118	Depth Severances
A-11	PAGE 119	Map of Coterra/Cimarex Activity Area
A-12	PAGE 120	Order of Development
A-13	PAGE 121	Sample Well Proposals, AFEs and Correspondence
A-14	PAGE 170	COPAS Information
A-15	PAGE 172	Detailed Summary of Chronology of Contacts
<b>Exhibit B</b>	<b>PAGE 183</b>	<b>Geologist Affidavit &amp; Exhibits</b>
B-1	PAGE 189	Locator Map
B-2	PAGE 190	Stress Direction Rotates Around Subject Lands

B-3	PAGE 191	Geology Info. Highlighting Fault Plane at ~45deg
B-4	PAGE 192	First Bone Spring Structure and Isopach Maps
B-5	PAGE 193	Second Bone Spring Structure and Isopach Maps
B-6	PAGE 194	Third Bone Spring Structure and Isopach Maps
B-7	PAGE 195	Wolfcamp Subsea Structure and Isopach Map
B-8	PAGE 196	Stratigraphical Cross Section With Landing Zones
B-9	PAGE 197	Gunbarrel Diagram Comparison w/ Avant
B-10	PAGE 198	Gunbarrel Diagram Comparison w/ MRC
<b>Exhibit C</b>	<b>PAGE 199</b>	<b>Facilities Engineer Affidavit &amp; Exhibits</b>
C-1	PAGE 206	Facilities Development Plan
C-2	PAGE 207	Turnpike Operations and Environmental Overview
C-3	PAGE 208	Tankless Comparison
C-4	PAGE 209	Emissions Comparison with MRC/Matador
C-5	PAGE 210	Emissions Comparison with Avant
C-6	PAGE 211	Recycled Water Use Comparison
<b>Exhibit D</b>	<b>PAGE 212</b>	<b>Petroleum Engineering Affidavit &amp; Exhibits</b>
D-1	PAGE 226	Last 5 Years by Initial Operator 1-Year Cum. Oil
D-2	PAGE 231	Last 5 Years Current Operator 1-Year Cum. and
D-3	PAGE 239	CapEx Comparison
D-4	PAGE 240	CapEx changes from AFEs sent in Feb. 2024
D-5	PAGE 241	2 <sup>nd</sup> Bone Spring is the Most Valuable Target
D-6	PAGE 243	Avant Options
D-7	PAGE 244	MRC/Matador Options
D-8	PAGE 245	Value Slides
D-9	PAGE 247	Upper 2 <sup>nd</sup> Bone Spring Target vs. Analogs
D-10	PAGE 248	Lower 2 <sup>nd</sup> Bone Spring Target vs. Analogs
D-11	PAGE 249	1 <sup>st</sup> Bone Spring Target vs. Analogs
D-12	PAGE 250	API Well Information for Analogs
<b>Exhibit E</b>	<b>PAGE 252</b>	<b>Notice Affidavit &amp; Exhibit Bone Spring Cases</b>
E-1	PAGE 254	Sample Notice Letter for Bone Spring Cases
E-2	PAGE 259	Mailing Chart for Bone Spring Cases



E-3	PAGE 261	Proof of Mailing & Delivery for Bone Spring Cases
E-4	PAGE 503	Affidavit of Publication, pub. October 20, 2024
<b>Exhibit F</b>	<b>PAGE 507</b>	<b>Notice Affidavit &amp; Exhibit Wolfcamp Cases</b>
F-1	PAGE 509	Sample Notice Letter for Wolfcamp Cases
F-2	PAGE 517	Mailing Chart for Wolfcamp Cases
F-3	PAGE 520	Proof of Mailing & Delivery for Wolfcamp Cases
F-4	PAGE 709	Affidavit of Publication, pub. October 22, 2024

**STATE OF NEW MEXICO  
ENERGY, MINERALS AND NATURAL RESOURCES DEPARTMENT  
OIL CONSERVATION DIVISION**

**APPLICATION OF MAGNUM HUNTER  
PRODUCTION, INC. FOR COMPULSORY  
POOLING, LEA COUNTY, NEW MEXICO**

**CASE NOS. 24913 – 24916**

**CONSOLIDATED WITH  
CASES 24756-24759**

**SELF-AFFIRMED STATEMENT OF ISABELLA (BELLA) SIKES**

I, Isabella Sikes, state and affirm the following:

1. I am over the age of 18, and I have personal knowledge of the matters stated herein. I am employed as a Landman for Coterra Energy, Inc. (“Coterra”), and its subsidiaries, including but not limited to, Magnum Hunter Production, Inc. (“MHPI”) and Cimarex Energy Co. of Colorado (“Cimarex”).
2. I have previously testified before the New Mexico Oil Conservation Division (“Division”) as an expert witness in petroleum land matters. My credentials in petroleum land matters have been accepted by the Division and made a matter of record. I have a Bachelor of Business Administration in Energy Commerce with an emphasis in Petroleum Land Management.
3. I am familiar with the applications filed by MHPI in these cases, and I am familiar with the status of the lands in the subject lands, which are located in Sections 32 and 33, Township 18 South, Range 34 East, N.M.P.M., Lea County, New Mexico. I am also familiar with the cases filed by Avant Operating, LLC (“Avant”) in competing Case Nos. 24632 and 24633 and related land matters, and the cases filed by MRC Permian Company (“MRC”) in competing Case Nos. 24760 – 24767 (collectively referred to herein as the “competing cases”).

4. MHPI is the applicant in these cases. It is a subsidiary of Coterra. MHPI owns a mineral interest in the subject lands and has a right to drill in the spacing units proposed under these cases. In each case, Cimarex will be the designated operator. Attached as **Exhibit A-1** are the compulsory pooling checklists for each of MHPI's cases, which were prepared by MHPI's counsel.

5. Attached as **Exhibit A-2** are copies of MHPI's applications.

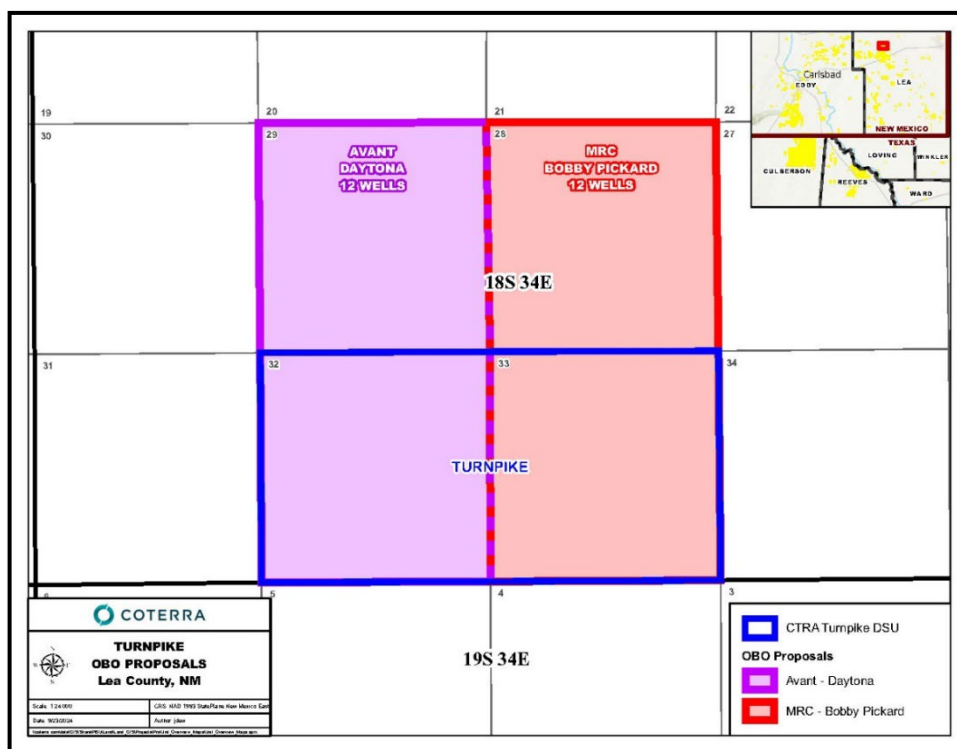
6. The purpose of my testimony is to demonstrate, from a land perspective, why MHPI's applications should be granted, which seek to designate Cimarex as the operator of the acreage in the Bone Spring and Wolfcamp formations in Sections 32 and 33.

7. In sum, there are several reasons why Cimarex should be designated operator of this acreage. First, as I will discuss in more detail, MHPI has the highest working interest in Sections 32 and 33 – which is the acreage that MHPI and Cimarex seek to operate. MHPI has worked to obtain working interest control in Sections 32 and 33, meaning that it has obtained support for its proposed operations from other interest owners. Second, MHPI has worked to address depth severances within Section 32, presenting the only viable development plan for acreage within the Second Bone Spring interval in Section 32. It is MHPI's opinion that without the granting of MHPI's Bone Spring applications, this acreage will be exceedingly difficult to develop and effectively stranded. Third, Cimarex is a prudent operator that has engaged in good faith negotiations and that has strived to identify and resolve development challenges in the area.

***Overview of MHPI's cases and the contested acreage:***

8. MHPI's, Avant's and MRC's cases involve competing development plans that include the interests in Sections 32 and 33, Township 18 South, Range 34 East. In cases 24913-24916 and 24756-24759, MHPI has filed eight (8) applications proposing laydown development

covering Sections 32 and 33 which will be dedicated to its Turnpike wells (the “Turnpike Development Area”). Whereas, Avant has filed two (2) cases (24632 and 26633), pursuing stand up development in Sections 29 and 32 for the development of its Daytona wells and MRC has filed eight (8) cases (24760 – 24767), pursuing stand up development in Sections 28 and 33 for the development of its Bobby Pickard wells. Below is a diagram depicting this contest:



9. All applicants are proposing two-mile development in the area.
10. MHPI owns the highest percentage of the working interests in both Section 32 and Section 33 and it seeks to consolidate its working interest ownership into a comprehensive development plan for the Turnpike Development Area.
11. More specifically, MHPI owns the following interest percentages in the spacing units that it has proposed:

- Turnpike 33-32 State Com 211H-214H: 60.772%
- Turnpike 33-32 State Com 701H-704H: 66.406%

12. Additionally, MHPI and Cimarex have proposed in-fill well development for the Turnpike Development Area, for wells in spacing units where it similarly owns high working interest percentages:

- Turnpike 33-32 State Com 101H-104H: 60.772%
- Turnpike 33-32 State Com 221H-224H & 301H-304H: 57.656%

13. **Exhibit A-3** contains a locator map showing the general location of the spacing units at issue.

14. **Exhibit A-4** is a summary overview of why MHPI's applications should be granted and why Avant's and MRC's applications should be denied. Each of the factors will be discussed by MHPI's witnesses as relevant to each witness's area of expertise. I will be focusing on ownership, the ability to prudently operate the wells in the development area, and the prevention of waste. MHPI's applications afford each proposed operator the best opportunity to produce their just and equitable share of oil and gas from the underlying pools. As shown in Exhibit A-2, MHPI and Cimarex will show through their evidence that their plan for the Turnpike Development Area:

- a. Is based on geologic and reservoir engineering evidence which shows that Cimarex will obtain greater recovery from the proposed prospects and that it will efficiently recover the oil and gas underlying the property, thereby avoiding waste. This will be discussed in testimony provided by Cimarex's reservoir engineering expert.
- b. That MHPI's and Cimarex have a plan that presents less development risks, particularly as to the development occurring in Section 32 in the Second Bone

Spring interval and in Section 33 in the First Bone Spring interval. This will be discussed by several Cimarex expert witnesses.

- c. That MHPI and Cimarex have engaged in good faith negotiations to gain support for the Turnpike Development plan. This will be discussed in my testimony.
- d. That Cimarex is a prudent operator that has a proven record of capturing more natural gas production, reducing emissions, and reusing recycled produced water that is superior to Avant's and MRC's past performance in gas capture and recycled water utilization. This will be discussed by Cimarex's facilities engineering expert.
- e. That MHPI and Cimarex are proposing a plan that provides significant cost savings to other working interest owners for development of the area. This will be discussed by Cimarex's reservoir engineering expert.
- f. That MHPI and Cimarex are able to timely locate wells sites and can operate the surface in a responsible manner. This will be discussed by Cimarex's facilities engineering expert.
- g. That MHPI and Coterra own the highest percentage of working interest in Sections 32 and 33, and a majority of working interest ownership in these Sections support their development plan. This will be discussed in my testimony.

***Case Details:***

15. Attached as **Exhibit A-5** are C-102s for each well. The following describes the spacing units, wells and well locations for each of MHPI's cases:

- a. **Under Case No. 24915:** MHPI seeks an order pooling all uncommitted interest owners in the Bone Spring formation, more specifically, the E-K; Bone Spring [Pool Code 21650], designated as an oil pool, underlying a standard 320.00-acre,

more or less, spacing and proration unit compromised as the S/2 S/2 of Sections 33 and 32 in Township 18 South, Range 34 East, NMPM, Lea County, New Mexico. MHPI intends to dedicate to the unit one initial well: **Turnpike 33-32 State Com 211H**. MHPI proposed the **Turnpike 33-32 State Com 211H** (API No. 30-025-53154) to be horizontally drilled from a surface location 1,164' FSL and 347' FEL, Section 33, Township 18 South, Range 34 East to a bottom hole location 660' FSL and 100' FWL, Section 32, Township 18 South, Range 34; approximate TVD of 9,600'; approximate TMD of 19,600'; FTP in Section 33: 660' FSL and 100' FEL; LTP in Section 32: 660' FSL and 100' FWL.

- b. **Under Case No. 24914:** MHPI seeks an order pooling all uncommitted interest owners in the Bone Spring formation, more specifically, the E-K; Bone Spring [Pool Code 21650], designated as an oil pool, underlying a standard 320.00-acre, more or less, spacing and proration unit compromised as the N/2 S/2 of Sections 33 and 32 in Township 18 South, Range 34 East, NMPM, Lea County, New Mexico. MHPI intends to dedicate to the unit one initial well: **Turnpike 33-32 State Com 212H**. MHPI proposed the **Turnpike 33-32 State Com 212H** (API No. 30-025-53155) to be horizontally drilled from a surface location 1,204' FSL and 347' FEL, Section 33, Township 18 South, Range 34 East to a bottom hole location 2,030' FSL and 100' FWL, Section 32, Township 18 South, Range 34; approximate TVD of 9,600'; approximate TMD of 19,600'; FTP in Section 33: 1,980' FSL & 100' FEL; LTP in Section 32: 2,030' FSL and 100' FWL.
- c. **Under Case No. 24913:** MHPI seeks an order pooling all uncommitted interest owners in the Bone Spring formation, more specifically, the E-K; Bone Spring

[Pool Code 21650], designated as an oil pool, underlying a standard 320.00-acre, more or less, spacing and proration unit compromised as the S/2 N/2 of Sections 33 and 32 in Township 18 South, Range 34 East, NMPM, Lea County, New Mexico. MHPI intends to dedicate to the unit one initial well: **Turnpike 33-32 State Com 213H**. MHPI proposed the **Turnpike 33-32 State Com 213H** (API No. 30-025-53156) to be horizontally drilled from a surface location 1,445' FNL and 636' FEL, Section 33, Township 18 South, Range 34 East to a bottom hole location 1,800' FNL and 100' FWL, Section 32, Township 18 South, Range 34; approximate TVD of 9,600'; approximate TMD of 19,600'; FTP in Section 33: 1,980' FNL & 100' FEL; LTP in Section 32: 1,800' FNL and 100' FWL.

- d. **Under Case No. 24916:** MHPI seeks an order pooling all uncommitted interest owners in the Bone Spring formation, more specifically, the E-K; Bone Spring [Pool Code 21650], designated as an oil pool, underlying a standard 320.00-acre, more or less, spacing and proration unit compromised as the N/2 N/2 of Sections 33 and 32 in Township 18 South, Range 34 East, NMPM, Lea County, New Mexico. MHPI intends to dedicate to the unit one initial well: **Turnpike 33-32 State Com 214H**. MHPI proposed the **Turnpike 33-32 State Com 214H** (API No. 30-025-53157) to be horizontally drilled from a surface location 1,405' FNL and 636' FEL, Section 33, Township 18 South, Range 34 East to a bottom hole location 330' FNL and 100' FWL, Section 32, Township 18 South, Range 34; approximate TVD of 9,600'; approximate TMD of 19,600'; FTP in Section 33: 660' FNL & 100' FEL; LTP in Section 32: 330' FNL and 100' FWL.



- e. **Under Case No. 24756:** MHPI seeks an order pooling all uncommitted interest owners in the Wolfcamp formation, designated as an oil pool, underlying a standard 320.00-acre, more or less, spacing and proration unit compromised as the S/2 S/2 of Sections 33 and 32 in Township 18 South, Range 34 East, NMPM, Lea County, New Mexico. MHPI intends to dedicate to the unit one initial well: **Turnpike 33-32 State Com 701H**. MHPI proposed the **Turnpike 33-32 State Com 701H** (API No. 30-025-XXXXXX) to be horizontally drilled from a surface location 1,184' FSL and 467' FEL, Section 33, Township 18 South, Range 34 East to a bottom hole location 660' FSL and 100' FWL, Section 32, Township 18 South, Range 34; approximate TVD of 11,750'; approximate TMD of 21,750'; FTP in Section 33: 660' FSL and 100' FEL; LTP in Section 32: 660' FSL and 100' FWL.
- f. **Under Case No. 24757:** MHPI seeks an order pooling all uncommitted interest owners in the Wolfcamp formation, designated as an oil pool, underlying a standard 320.00-acre, more or less, spacing and proration unit compromised as the N/2 S/2 of Sections 33 and 32 in Township 18 South, Range 34 East, NMPM, Lea County, New Mexico. MHPI intends to dedicate to the unit one initial well: **Turnpike 33-32 State Com 702H**. MHPI proposed the **Turnpike 33-32 State Com 702H** (API No. 30-025-XXXXXX) be horizontally drilled from a surface location 1,224' FSL and 467' FEL, Section 33, Township 18 South, Range 34 East to a bottom hole location 1,980' FSL and 100' FWL, Section 32, Township 18 South, Range 34; approximate TVD of 11,750'; approximate TMD of 21,750'; FTP in Section 33: 1,980' FSL & 100' FEL; LTP in Section 32: 1,980' FSL and 100' FWL.

- g. **Under Case No. 24758:** MHPI seeks an order pooling all uncommitted interest owners in the Wolfcamp formation, designated as an oil pool, underlying a standard 320.00-acre, more or less, spacing and proration unit compromised as the S/2 N/2 of Sections 33 and 32 in Township 18 South, Range 34 East, NMPM, Lea County, New Mexico. MHPI intends to dedicate to the unit one initial well: **Turnpike 33-32 State Com 703H**. MHPI proposed the **Turnpike 33-32 State Com 703H** (API No. 30-025-XXXXXX) be horizontally drilled from a surface location 1,426' FNL and 756' FEL, Section 33, Township 18 South, Range 34 East to a bottom hole location 1,980' FNL and 100' FWL, Section 32, Township 18 South, Range 34; approximate TVD of 11,750'; approximate TMD of 21,750'; FTP in Section 33: 1,980' FNL & 100' FEL; LTP in Section 32: 1,980' FNL and 100' FWL.
- h. **Under Case No. 24759:** MHPI seeks an order pooling all uncommitted interest owners in the Wolfcamp formation, designated as an oil pool, underlying a standard 320.00-acre, more or less, spacing and proration unit compromised as the N/2 N/2 of Sections 33 and 32 in Township 18 South, Range 34 East, NMPM, Lea County, New Mexico. MHPI intends to dedicate to the unit one initial well: **Turnpike 33-32 State Com 704H**. MHPI proposed the **Turnpike 33-32 State Com 704H** (API No. 30-025-XXXXXX) be horizontally drilled from a surface location 1,386' FNL and 756' FEL, Section 33, Township 18 South, Range 34 East to a bottom hole location 660' FNL and 100' FWL, Section 32, Township 18 South, Range 34; approximate TVD of 11,750'; approximate TMD of 21,750'; FTP in Section 33: 660' FNL & 100' FEL; LTP in Section 32: 660' FNL and 100' FWL.

***Ownership in Section 32 and 33:***

16. MHPI has conducted extensive title research for this development area, which is documented in **Exhibit A-6** (entitled Source Documents and Materials Reviewed for Title Opinions). This exhibit list consists numerous title opinions and abstracts created since 1965 – present documenting the chain of title for the subject lands that MHPI reviewed when determining title.

17. Additionally, MHPI has access to or has obtained information which further illuminates title to the interests underlying Sections 32 and 33:

- a. MHPI is the record title owner of two (2) leases in Sections 32 and 33 (K0-4922-2 and K0-5001-2). These leases are leases issued by the New Mexico State Land Office (“NMSLO”).
- b. Cimarex Energy Co. of Colorado has been the operator of the Zafiro State 32 Com 1 in the E/2 of Section 32 since August 1, 2004. As a result, it has ownership pay decks and agreements which help further demonstrate title within Section 32.
- c. In addition to its own title documents for the Subject Lands, MHPI also received agreements and/or ownership pay decks for the other wells within Section 32 (which are the Union State Com 1 and Wapiti 32 State Com 1) from the operators of those wells.

18. MHPI has worked diligently to fully understand the title in Sections 32 and 33, this includes communicating with other operators within these sections. Collectively, MHPI’s title research and the ownership pay decks for wells drilled from and producing in Section 32 provide insight as to how the interest owners within this section have historically agreed to their ownership percentages and payment allocations for production.

19. **Exhibit A-7(a)** (entitled Working Interest Support) provides an overview of interest control within the Turnpike Development Area. Exhibits A-6 and A-7 provide a visual of the leases and tracts involved in each formation. **Exhibit A-7(b)** (entitled Competing Operator's Ownership) shows MHPI's, Avant's and MRC's ownership in the Turnpike Development Area. **Exhibit A-7(c)** contains letters of support for MHPI's applications recently received from interest owners.

20. **Exhibit A-8** contains plats outlining Subject Lands and spacing units being pooled in MHPI's Bone Spring cases (Cases 24913 – 24916) along with a list of parties to be pooled in these cases. The exhibit identifies the tract number, net acres, and working interest for the interests being pooled.

21. **Exhibit A-9** contains a plat outlining Subject Lands and spacing units being pooled in MHPI's Wolfcamp cases (Cases 24756 – 24759). The exhibit identifies the tract number, net acres, and the working interest for the interests being pooled.

22. As indicated above, MHPI has worked diligently to build the support of working interest owners in Sections 32 and 33 for its Turnpike Development Area. As shown in Exhibits A-7, some of working interest owners in Section 32 have executed a Joint Operating Agreement or issued a letter of support for MHPI's proposed development plans. Likewise, other working interest owners in Section 33 have executed a Joint Operating Agreement or issued a letter of support for MHPI's proposed development plans. NexGen Capital Resources, LLC and Maverick Oil & Gas have executed AFEs to participate in the wells proposed by MHPI and Cimarex but they do not want to sign a Joint Operating Agreement. As a result, MHPI has obtained working interest control over the acreage in Sections 32 and 33, which I understand to consist of committed

working interest owners to the spacing units who have either executed a Joint Operating Agreement or committed their support.

23. A summary of MHPI's working interest control in each unit, including in-fill units, is as follows:

- Turnpike 33-32 State Com 101H-104H and 211H-214H: 63.672%
- Turnpike 33-32 State Com 221H-224H and 301H-304H: 61.158%
- Turnpike 33-32 State Com 701H-704H: 69.732%

24. Additionally, MHPI is working on several additional acquisitions and trade agreements with working interest parties in these sections, which may close prior to the hearing. MHPI will update its exhibits and working interest percentages once these agreements close to remove parties from the list of pooled parties.

25. In comparison, Avant is seeking to operate development in Section 32 but only owns a working interest percentage in that section of 0.1875% (working interest calculated on a 640-acre basis). Based on MHPI's title, Avant does not own any interest in the NW/4 or E/2 of Section 32. Avant owns this interest under three (3) different entities: Avant Operating, LLC, Legion Production Partners, LLC, and Double Cabin Minerals (individually and collectively called "Avant"). Avant previously owned more in Section 32, however, it assigned 10% of its interests to T.H. McElvain Oil & Gas, LLLP.

26. MRC is seeking to operate development in Section 33 but only owns a working interest percentage of 6.984130%. This interest is limited to the Bone Spring formation only. MRC does not own any Wolfcamp interests in Section 33. MRC does not own any interest in the NW/4 or S/2 of Section 33. MHPI owns 100% of the S/2 of Section 33 as to all depths. MHPI also owns 100% Wolfcamp rights in the NE/4 of Section 33.

27. Despite the fact that they own very small percentages of mineral interests in Sections 32 and 33, Avant and MRC seek to force pool MHPI's interests in these Sections for their own, respective, development plans without MHPI's consent.

***Information About the Lessor in Section 32 and 33:***

28. All of the oil and gas leases covering Sections 32 and 33 are leases issued by the NMSLO. As a result, the NMSLO has a significant royalty interest in these Sections.

29. MHPI, Cimarex, and their parent company Coterra, have discussed their development plans with the NMSLO and staff at the NMSLO have indicated that the Land Office would like all of their minerals, including the Second Bone Spring interval in Section 32, to be fully developed.

30. NMSLO has informed operators that they should seek preapproval for their spacing units for communitization agreements before applying for a communitization agreement, in part, this is because NMSLO wants to protect its minerals from becoming stranded.

31. MHPI is expecting the NMSLO to provide preliminary approval of MHPI's/Cimarex's proposed spacing units as a new precursor to the NMSLO later approving a communitization agreement pooling the State Trust Minerals in Section 32 and 33 under MHPI's proposed development plan.

32. Approval of a communitization agreement by the NMSLO is a requirement for development of Sections 32 and 33 because the NMSLO requires a communitization to be signed by the State Land Office Commissioner prior to the spud of a well when there are multiple leases in a spacing unit and one of those leases is a NMSLO lease. The NMSLO has instructed that drilling a well that develops state minerals without NMSLO approval is a violation of the law, and

the NMSLO likely may not approve a communitization if there was no pre-authorization by the NMSLO of the proposed spacing unit.

***Avant's Proposal to Omit the Second Bone Spring from its Proposed Non-Standard Unit:***

33. In Case 24632, Avant proposes to create a non-standard horizontal spacing unit that omits/cuts out the Second Bone Spring interval, which Avant defines as the interval from: (1) the stratigraphic equivalent of the top of the second bench of the Bone Spring Formation, as seen at 9,579 feet true vertical depth beneath the surface; to (2) the stratigraphic equivalent of the base of the second bench of the Bone Spring Formation, as seen at 10,271 feet true vertical depth beneath the surface; with all such depths as shown in that certain Gamma Ray well log in the Zafiro State 32 Com #1 (API # 30-025-34508), located in Section 32, Township 18 South, Range 34 East, Lea County, New Mexico.

34. Avant explains in its application for Case 24632 that the Second Bone Spring interval in Section 29 (the northern 640-acre section of Avant's proposed HSU) has already been fully developed, with four approximate one-mile lateral horizontal wells that have been producing for seven to eight years.

35. Avant, however, does not seek to pool minerals underlying Section 32 in the Second Bone Spring interval (which it describes as the southern 640-acre section of Avant's proposed spacing unit).

36. There are no horizontal wells currently developing the Second Bone Spring interval in Section 32 and Avant owns less than 1% of working interests in the Bone Spring formation in Section 32.

37. As discussed by MHPI's other witnesses, the Second Bone Spring interval is expected to be the most productive interval within Sections 32 and 33. MHPI's correlative rights

will be significantly impacted if no wells are drilled within the Second Bone Spring interval in Section 32.

***Development Challenges in Section 32:***

38. There are certain challenges to development in Section 32, which are best addressed through MHPI's and Cimarex's proposals.

39. **Surface Limitations.** First, there are significant surface restrictions in Section 32 due to the location of active habitat for the Dunes Sagebrush Lizard ("DSL"), and archaeological and cultural artifact areas. Additionally, the area is subject to development restrictions for the Lesser Prairie Chicken ("LPC"). Both the DSL and LPC are listed as endangered by the United States Fish and Wildlife Service. The majority of the surface of Section 32 is an active habitat area for the DSL and is subject to no-disturbance requirements. The DSL was recently listed by the United States Fish and Wildlife Service as an endangered species. This restricts the ability to locate on-lease surface facilities in Section 32. However, the minerals can be accessed from Section 33.

40. **Depth Severances.** Second, there are depth severances in the Bone Spring formation in Section 32.

- a. A depth severance exists when the assignment, lease or conveyance document for a leasehold interest limits the depths that a lessee can explore for oil and gas and releases the remaining depths back to the mineral owner. This causes different parties to own interests at different depths within the same pool/spacing unit.
- b. **Exhibit A-10** shows where the depth severances in these cases are located. There is a depth severance in the NW/4 and E/2 of Section 32 from the surface to the stratigraphic equivalent of 9,548' in the Hilliard #1 McElvain as identified from the



Gamma Ray-Compensated Neutron Formation Density Log, but not to exceed 10,000 feet. This depth severance creates an area that MHPI is referencing as “Contract Area A” which is limited to those depths from the top of the First Bone Spring Interval down to and including the stratigraphic equivalent of 9,668’ (Upper Second Bone Spring Sand) as seen on the Spectral Density Dual Spaced Neutron Log in the Matador Petroleum Corporation Zafiro State 32 Com 1 (API#: 30-025-34508). In MHPI’s proposed Joint Operating Agreement for the Turnpike Development Area, MHPI uses the stratigraphic equivalent of 9,668’ as seen on the Spectral Density Dual Spaced Neutron Log in the Matador Petroleum Corporation Zafiro State 32 Com 1. The Zafiro State 32 Com 1 well is located in the E/2 of Section 32 and is operated by Cimarex Energy Co. of Colorado. This depth is stratigraphically the same as the stratigraphic equivalent found in the Hilliard #1 McElvain.

- c. There is another depth severance in the NE/4 of Section 33 from the surface to base of the Bone Spring formation as found in the EK 28 State #2 Well. This depth severance creates areas that MHPI is referring to as “Contract B Area”. Contract B Area is limited to those depths below the stratigraphic equivalent of 9,668’ (Upper Second Bone Spring Sand) as seen on the Spectral Density Dual Spaced Neutron Log in the Matador Petroleum Corporation Zafiro State 32 Com 1 (API#: 30-025-34508) to the base of the Bone Spring formation.
- d. Lastly, Contract Area C is limited to the Wolfcamp formation only. There are no depth severances within the Wolfcamp formation underlying the proposed spacing units.

- e. Another depth severance used to exist from surface to 9,548' and between 9,548' and the stratigraphic equivalent of 9,548' in the Hilliard #1 McElvain as identified from the Gamma Ray-Compensated Neutron Formation Density Log due to an incorrect legal description used on assignments. However, MHPI worked with these working interest parties to correct the assignments. As a result, ownership is now consistent and this depth severance no longer exists.
- f. These depth severances in the Bone Spring intervals have caused the following working interest owner's to only own percentage of interest in the shallower portions of the Bone Spring formation within Section 32:
  - i. Olive Petroleum, Inc. only owns in Contract Area A and contributes their working interest in W/2 NW/4 of Section 32 (Olive Petroleum has executed a Joint Operating Agreement).
  - ii. Mary H. Wilson only owns in Contract Area A and contributes their working interest in W/2 NW/4 of Section 32 (The representatives for Mary H. Wilson's interests have executed a Joint Operating Agreement).
  - iii. Schlagal Brothers owns in Contract Area A and contributes their working interest in W/2 NW/4 and SW/4 of Section 32 (Schlagal Brothers has executed a Joint Operating Agreement).
    - 1. Schlagal Brothers' interest in SW/4 of Section 32 is not impacted by any depth severance.
- g. Foran Oil Company owns interests in all depths of the spacing unit, but its interest percentage varies at agreed upon depths. It owns in Contract Area A and contributes

its working interest in W/2 NW/4 of Section 32 and it owns 100.00% of the W/2 NW/4 of Section 32 in Contract Areas B and C.

- h. Delmar Holdings, LP owns interests in all depths, but its interest percentage varies at agreed upon depths. It owns in Contract Area A and contributes its working interest in E/2 of Section 32 and it owns E/2 of Section 32 in Contract Areas B and C.
  - i. Delmar Holdings, LP has executed a Joint Operating Agreement.
- i. Marathon Oil Permian, LLC owns interests in all depths, but its interest percentage varies at agreed upon depths. It owns in Contract Area A and contributes its working interest in E/2 and SW/4 of Section 32 and NW/4 of Section 33 and it owns SW/4 of Section 32 and NW/4 of Section 33 in Contract Areas B and C.
- j. On October 29, 2024, three parties who owned depth severed interests sold their interests to MHPI: D&M Snelson Properties, LP; Rhombus Energy Company; and Rhombus Operating Company, Ltd.
- k. As a result, MHPI has acquired the interests or it has obtained consent and/or an executed Joint Operating Agreement for its development plans from many of the parties who are subject to the depth severances within the Bone Spring formation in Section 32.
- l. MHPI also provided notice to all affected parties of the depth severance.
- m. Additionally, MHPI and Cimarex have proposed an Exhibit A to the proposed Joint Operating Agreements for the Turnpike wells which further explains the depth severance and each party's respective working interest percentage in each proposed spacing unit.

- n. Notably, the working interest owners in Section 32 have long-agreed how their interest in the Bone Spring formation underlying Section 32 should be treated. The working interest owners have interests in the Union State Com #001 (API 30-025-24992) which has produced from the Bone Spring formation since July 1, 1975 (according to OCD data).
- o. MHPI and Cimarex have not received any concerns from the interest owners being pooled in these cases regarding the proposed Exhibit A to the proposed Joint Operating Agreements.
- p. MHPI's Joint Operating Agreement explains that there will be three different contract areas included within the spacing units for parties who execute the Joint Operating Agreement.
- q. I have not received any notice from working interest owners or overriding royalty interest owners that they believe that their correlative rights would be impaired by using the contract areas proposed in Exhibit A to the proposed Joint Operating Agreements.
- r. Development of Section 32 cannot occur unless a pooling order is granted because some working interest owners have not executed a Joint Operating Agreement, including Avant and MRC.

41. In sum, without the pooling of the entire Bone Spring formation, including the Second Bone Spring interval, the controlling working interest ownership in Section 32 cannot develop the most prospective zone within this Section. MHPI's correlative rights will be impaired if its applications are not granted because the Second Bone Spring interval within Section 32 is not included within Avant's application and it is highly speculative and unlikely that Avant would

drill wells developing the Second Bone Spring interval in Section 32 with less than a 1% working interest. Additionally, it is very challenging to find a surface location that could allow for the drilling of one-mile laterals in Section 32.

***Calculation Method for the Depth Severed Interests:***

42. MHPI is asking that the Division enter an order that is based on development terms that are just and reasonable and that will best afford to the owner or owners of each tract or interest in the unit the opportunity to recover or receive without unnecessary expense their just and fair share of the oil or gas, or both.

43. In general, ownership interests, despite differing at a vertical depth, can be calculated and allocated to the respective tracts within the spacing unit in the proportion that the number of surface acres included within each tract bears to the number of surface acres included in the entire unit. This is done as follows:

- a. If a working interest owner owns 1/40 interest in a 640-acre tract, it would first determine its allocation to the respective tract as follows:

$$1/40 (2.50\%) \times 640.00 = 16.00 \text{ net acres}$$

- b. If this tract was proposed to be dedicated to a spacing unit that is 1280 acres, you would next calculate the proportion of the tract allocation to the total number of acres included in the spacing unit (which is always done by looking at surface acres – regardless of depths). This is calculated as follows:

$$16.00 / 1280.00 = 1.25\% \text{ working interest}$$

44. Since different entities and individuals own at different depths due to the depth severances, this calculation can be performed for each, separate, depth for the owners in that depth.

45. MHPI has conducted this type of calculation when it calculated the interest percentages in what is referred to as “Contract Area A, B and C” in its exhibits.

46. MHPI’s and Cimarex’s Turnpike 33-32 State Com 211H, 212H, 213H and 214H wells are proposed to be located above where the depth severance is located. All of the working interest owners in the Bone Spring formation own working interests at these depths and are entitled to production from these wells.

47. MHPI and Cimarex have also proposed infill well development in each contract area created by the depth severance. As testified to by MHPI’s other witnesses, the geology in this area is amenable to landing separate wells in each depth severed zone and MHPI’s technical witnesses testify there are sufficient frac baffles between these zones to further protect correlative rights.

48. In contrast, Avant proposes to create a spacing unit that covers the First and the Third Bone Spring intervals. However, ownership is (currently) diverse in the First Bone Spring and Third Bone Spring intervals with some owners not owning any working interests in the Third Bone Spring interval within Section 32.

***Cimarex’s Operation Plans for the Area:***

49. MHPI/Coterra has extensive development plans in the surrounding area. Attached as **Exhibit A-11** is a map demonstrating the Turnpike wells are part of MHPI’s and Coterra’s comprehensive development plans for the area. This map shows the extent of land and acreage that Coterra has been actively planning and expanding. Coterra has acquired approximately 80 percent working interest (“WI”) in Sections 4, 5, 6, 7, 8, 9, 17, 18, 19, 20, 29, 30, 31, 32 and 33 in Township 19 South, Range 34 East. It is the intent of Coterra to develop and transform the majority of this acreage into a federal unit, and that is what we have been working toward over the years, to develop

these lands into a federal unit that will complement our two other federal units that we operate in the nearby area; those are Laguna Deep and Pipeline Deep. For this proposed federal unit, Coterra has received preliminary approval from the Bureau of Land Management and New Mexico State Land Office. Currently, Coterra is seeking ownership approval from unit working interest owners, record title owners, and overriding royalty interest owners to fully approve the unit.

50. As shown in **Exhibit A-12**, there are eight (8) wells Cimarex first intends to drill in the Turnpike Development Area, four (4) Bone Spring wells and four (4) Wolfcamp wells, that, absent any unforeseen or unanticipated delays or obstacles, Cimarex plans to drill within one year after issuance of the pooling order in order to perfect and secure the spacing units underlying the Subject Lands.

51. A review of the spacing units indicated one overlapping spacing unit in the Bone Spring formation:

- a. Union State Com #001 (API 30-025-24992) in the W/2 NW/4 of Section 32, operated by Rhombus Operating Co. Ltd. Applicant seeks approval of this overlapping unit.

MHPI provided notice of the overlapping spacing unit to the operator, Rhombus Operating Co. Ltd., and to the working interest owners, Rhombus Energy Company, D&M Snelson Properties, LP, Foran Oil Company, Olive Petroleum, Inc., Schlagal Brothers Oil Co., and Mary H. Wilson. No objection was received.

***Well Proposals, Proposed Costs, Designated Operator, and Good Faith Negotiations:***

52. MHPI sent two different sets of well proposal letters for the Turnpike wells, together with corresponding AFEs, and the Joint Operating Agreement to the working interest owners in this case. The most recent well proposal letters sent are included in MHPI's exhibits and

include estimated costs of the wells set forth in the AFEs are fair, reasonable, and comparable to the costs of other wells of similar depths and lengths drilled in this area of New Mexico. A copy of this well proposal letter, along with the AFEs, is attached hereto as **Exhibit A-13**. MHPI Brokers and I conducted a diligent search of the public records in Lea County, New Mexico, where the Wells are located, and did online computer searches to locate the contact information for parties entitled to notification. I provided the law firms of Abadie & Schill, P.C., former counsel, and Bradfute Consulting & Legal Services, current counsel, with the names and addresses for the uncommitted interests.

53. MHPI requests overhead and administrative rates of \$8,000/month for drilling each well and \$800/month for producing each well. These rates are fair and comparable to the rates charged by other operators for wells of this type in this area of New Mexico. MHPI respectfully requests that these administrative and overhead costs be incorporated into any orders entered by the Division in these cases. MHPI requests that these rates be adjusted periodically as provided in the COPAS Accounting Procedure.

54. MHPI requests the maximum cost, plus 200% risk charge, be assessed against the nonconsenting working interest owner.

55. MHPI requests to designate Cimarex Energy Co. of Colorado (OGRID No. 162683) as operator in each of MHPI's applications.

56. Cimarex was the only operator to send a Joint Operating Agreement with completed exhibits to the working interest owners in this case. **See Exhibit A-14**. MHPI requested Avant's Joint Operating Agreement for its proposed wells on January 4, 2024. However, MHPI never received a Joint Operating Agreement. MRC did not send a Joint Operating Agreement with their



proposals or AFEs. MRC's Joint Operating Agreement was not sent until June of 2024 and did not provide a detailed Exhibit A that outlines ownership for their proposed development.

57. MHPI also sent an updated Exhibit A to its Proposed Joint Operating Agreement to the working interest owners to show revised title from updated title opinions.

58. MHPI and its agents have been able to locate contact information for the parties it seeks to pool and has undertaken good faith efforts to reach an agreement with the uncommitted interest owners.<sup>1</sup> **Exhibit A-15** contains a chronology of the contacts with the working interest owners that MHPI seeks to pool. MHPI enlisted the help of brokers, who acted under my supervision, to contact working interest owners to acquire their interests or for their support and commitment for MHPI's proposed development. MHPI has made a good faith effort to obtain voluntary joinder of the working interest owner in the proposed Wells. MHPI has been working trades with other working interest owners and has made almost every owner an offer to purchase in the Subject Lands. The chronology of contacts also displays the history of negotiations with parties being pooled under these cases.

59. The working interest owners being pooled have been contacted regarding the proposed Turnpike wells but have failed or refused to voluntarily commit its interests in the wells. However, MHPI has been in ongoing discussions with some of the interest owners to voluntarily enter into a Joint Operating Agreement. If a mutually agreeable Joint Operating Agreement is reached between MHPI and another interest owner or owners, MHPI requests that the voluntary agreement become operative and supersede the Division's order for said parties, except to the extent the Division deems it necessary to maintain spacing criteria for the purpose of conservation, the prevention of waste, and protection of correlative rights.

60. For any unleased open acreage being pooled, MHPI and Cimarex request that the acreage be pooled pursuant to statutory one-eighth (1/8) royalty.

61. The granting of these Applications is in the best interests of conservation, the prevention of waste, and the protection of correlative rights, and will especially avoid the drilling of unnecessary wells.

62. The exhibits to my affidavit were prepared by me or under my direction.

63. Pursuant to Rule 1-011 NMRA, I declare and affirm under penalty of perjury under the laws of the State of New Mexico that the foregoing statements are true and correct to the best of my knowledge and belief.

*Signature page of Self-Affirmed Statement of Isabella Sikes:*


I understand that this Self-Affirmed Statement will be used as written testimony before the Division in above-referenced Case Nos. and affirm that my testimony herein is true and correct, to the best of my knowledge and belief and made under penalty of perjury under the laws of the State of New Mexico.

Isabella Sikes  
Isabella Sikes


10/29/2024  
Date Signed

# EXHIBIT A-1

COMPULSORY POOLING APPLICATION CHECKLIST	
ALL INFORMATION IN THE APPLICATION MUST BE SUPPORTED BY SIGNED AFFIDAVITS	
24913	APPLICANT'S RESPONSE
Date: 10/29/2024	
Applicant	Magnum Hunter Production, Inc.
Designated Operator & OGRID (affiliation if applicable)	Cimarex Energy Co. of Colorado (OGRID 162683)
Applicant's Counsel:	Jennifer Brafdute
Case Title:	Application of Magnum Hunter Production, Inc. For Approval of an Overlapping Spacing Unit and Compulsory Pooling, Lea County, New Mexico
Entries of Appearance/Intervenors:	None have actually filed an EOA in this case, but the cases is consolidated with competing applications filed by MRC Permian Company and Avant Operating LLC
Well Family	Turnpike 33-32 State Com
Formation/Pool	
Formation Name(s) or Vertical Extent:	Bone Spring
Primary Product (Oil or Gas):	Oil
Pooling this vertical extent:	N/A
Pool Name and Pool Code (Only if NSP is requested):	An NSP is not requested, E-K; Bone Spring [Pool Code 21650]
Well Location Setback Rules (Only if NSP is Requested):	N/A
Spacing Unit	
Type (Horizontal/Vertical)	Horizontal
Size (Acres)	320
Building Blocks:	40
Orientation:	East to West
Description: TRS/County	S/2 N/2 of Sections 33 and 32 in Township 18 South, Range 34 East, NMPM, Lea County, New Mexico
Standard Horizontal Well Spacing Unit (Y/N), If No, describe and is approval of non-standard unit requested in this application?	Yes
Other Situations	
Depth Severance: Y/N. If yes, description	Yes. Some interest owners only own interests in the Bone Spring formation in Section 32 from the surface to the stratigraphic equivalent of 9,548' in the Hilliard #1 McElvain as identified from the Gamma Ray-Compensated Neutron Formation Density Log, but not to exceed 10,000 feet.
Proximity Tracts: If yes, description	No
Proximity Defining Well: if yes, description	N/A
Applicant's Ownership in Each Tract	Exhibit A-8
Well(s)	
Name & API (if assigned), surface and bottom hole location, footages, completion target, orientation, completion status (standard or non-standard)	
Well #1	Turnpike 33-32 State Com 213H (API No. 30-025-53156) to be horizontally drilled from a surface location 1,445' FNL and 636' FEL, Section 33, Township 18 South, Range 34 East to a bottom hole location 1,800' FNL and 100' FWL, Section 32, Township 18 South, Range 34; approximate TVD of 9,600'; approximate TMD of 19,600'; FTP in Section 33: 1,980' FNL & 100' FEL; LTP in Section 32: 1,800' FNL and 100' FWL. <b>Target:</b> Second Bone Spring; <b>Orientation:</b> east to west; <b>Completion Status:</b> standard
Horizontal Well First and Last Take Points	Exhibits A, A-5
Completion Target (Formation, TVD and MD)	Exhibits A, B-9

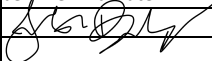
<b>AFE Capex and Operating Costs</b>	
Drilling Supervision/Month \$	8000, Exhibits A, A-14
Production Supervision/Month \$	800, Exhibits A, A-14
Justification for Supervision Costs	Exhibit A
Requested Risk Charge	200%, Exhibit A
<b>Notice of Hearing</b>	
Proposed Notice of Hearing	Exhibit E-1
Proof of Mailed Notice of Hearing (20 days before hearing)	Exhibit E-2, E-3
Proof of Published Notice of Hearing (10 days before hearing)	Exhibit E-4
<b>Ownership Determination</b>	
Land Ownership Schematic of the Spacing Unit	Exhibit A-8, slide 4
Tract List (including lease numbers and owners)	Exhibit A-8
If approval of Non-Standard Spacing Unit is requested, Tract List (including lease numbers and owners) of Tracts subject to notice requirements.	N/A
Pooled Parties (including ownership type)	Exhibit A-8
Unlocatable Parties to be Pooled	Exhibit E-2
Ownership Depth Severance (including percentage above & below)	Exhibit A-7
<b>Joinder</b>	
Sample Copy of Proposal Letter	Exhibit A-13
List of Interest Owners (ie Exhibit A of JOA)	Exhibit A-8
Chronology of Contact with Non-Joined Working Interests	Exhibit A-15
Overhead Rates In Proposal Letter	Exhibit A
Cost Estimate to Drill and Complete	Exhibit A-13
Cost Estimate to Equip Well	Exhibit A-13
Cost Estimate for Production Facilities	Exhibit A-13
<b>Geology</b>	
Summary (including special considerations)	Exhibit B
Spacing Unit Schematic	Exhibit A-5
Gunbarrel/Lateral Trajectory Schematic	Exhibits B-9, B-10
Well Orientation (with rationale)	Exhibits B, B-2, B-3
Target Formation	Exhibits B-9, B-8
HSU Cross Section	Exhibits B-8
Depth Severance Discussion	Exhibits A, B, B-8
<b>Forms, Figures and Tables</b>	
C-102	Exhibit A-5
Tracts	Exhibit A-8, slide 4
Summary of Interests, Unit Recapitulation (Tracts)	Exhibit A-8
General Location Map (including basin)	Exhibit A-3
Well Bore Location Map	Exhibit B-3, B-1
Structure Contour Map - Subsea Depth	Exhibit B-5
Cross Section Location Map (including wells)	Exhibit B-8
Cross Section (including Landing Zone)	Exhibit B-8
<b>Additional Information</b>	
Special Provisions/Stipulations	N/A
<b>CERTIFICATION: I hereby certify that the information provided in this checklist is complete and accurate.</b>	
Printed Name (Attorney or Party Representative):	Jennifer Bradfute
Signed Name (Attorney or Party Representative):	
Date:	10/29/2024

<b>COMPULSORY POOLING APPLICATION CHECKLIST</b>	
<b>ALL INFORMATION IN THE APPLICATION MUST BE SUPPORTED BY SIGNED AFFIDAVITS</b>	
<b>24914</b>	<b>APPLICANT'S RESPONSE</b>
<b>Date: 10/29/2024</b>	
Applicant	Magnum Hunter Production, Inc.
Designated Operator & OGRID (affiliation if applicable)	Cimarex Energy Co. of Colorado (OGRID 162683)
Applicant's Counsel:	Jennifer Brafdute
Case Title:	Application of Magnum Hunter Production, Inc. For Compulsory Pooling, Lea County, New Mexico
Entries of Appearance/Intervenors:	None have actually filed an EOA in this case, but the cases is consolidated with competing applications filed by MRC Permian Company and Avant Operating LLC
Well Family	Turnpike 33-32 State Com
<b>Formation/Pool</b>	
Formation Name(s) or Vertical Extent:	Bone Spring
Primary Product (Oil or Gas):	Oil
Pooling this vertical extent:	N/A
Pool Name and Pool Code (Only if NSP is requested):	An NSP is not requested, E-K; Bone Spring [Pool Code 21650]
Well Location Setback Rules (Only if NSP is Requested):	N/A
<b>Spacing Unit</b>	
Type (Horizontal/Vertical)	Horizontal
Size (Acres)	320
Building Blocks:	40
Orientation:	East to West
Description: TRS/County	N/2 S/2 of Sections 33 and 32 in Township 18 South, Range 34 East, NMPM, Lea County, New Mexico
Standard Horizontal Well Spacing Unit (Y/N), If No, describe and is approval of non-standard unit requested in this application?	Yes.
<b>Other Situations</b>	
Depth Severance: Y/N. If yes, description	Yes. Some interest owners only own interests in the Bone Spring formation in Section 32 from the surface to the stratigraphic equivalent of 9,548' in the Hilliard #1 McElvain as identified from the Gamma Ray-Compensated Neutron Formation Density Log, but not to exceed 10,000 feet. However, most of these depth severances may be resolves prior to hearing through mergers/acquisitions of ownership.
Proximity Tracts: If yes, description	No
Proximity Defining Well: if yes, description	N/A
Applicant's Ownership in Each Tract	Exhibit A-8
<b>Well(s)</b>	
Name & API (if assigned), surface and bottom hole location, footages, completion target, orientation, completion status (standard or non-standard)	
Well #1	Turnpike 33-32 State Com 212H (API No. 30-025-53155) to be horizontally drilled from a surface location 1,204' FSL and 347' FEL, Section 33, Township 18 South, Range 34 East to a bottom hole location 2,030' FSL and 100' FWL, Section 32, Township 18 South, Range 34; approximate TVD of 9,600'; approximate TMD of 19,600'; FTP in Section 33: 1,980' FSL & 100' FEL; LTP in Section 32: 2,030' FSL and 100' FWL. <b>Target:</b> Second Bone Spring; <b>Orientation:</b> east to west; <b>Completion Status:</b> standard
Horizontal Well First and Last Take Points	Exhibits A, A-5
Completion Target (Formation, TVD and MD)	Exhibit A, B-9


<b>AFE Capex and Operating Costs</b>	
Drilling Supervision/Month \$	8000, Exhibits A, A-14
Production Supervision/Month \$	800, Exhibits A, A-14
Justification for Supervision Costs	Exhibit A
Requested Risk Charge	200%, Exhibit A
<b>Notice of Hearing</b>	
Proposed Notice of Hearing	Exhibit E-1
Proof of Mailed Notice of Hearing (20 days before hearing)	Exhibit E-2, E-3
Proof of Published Notice of Hearing (10 days before hearing)	Exhibit E-4
<b>Ownership Determination</b>	
Land Ownership Schematic of the Spacing Unit	Exhibit A-8, slide 2
Tract List (including lease numbers and owners)	Exhibit A-8
If approval of Non-Standard Spacing Unit is requested, Tract List (including lease numbers and owners) of Tracts subject to notice requirements.	N/A
Pooled Parties (including ownership type)	Exhibit A-8
Unlocatable Parties to be Pooled	Exhibit E-2
Ownership Depth Severance (including percentage above & below)	Exhibit A-7
<b>Joinder</b>	
Sample Copy of Proposal Letter	Exhibit A-13
List of Interest Owners (ie Exhibit A of JOA)	Exhibit A-8
Chronology of Contact with Non-Joined Working Interests	Exhibit A-15
Overhead Rates In Proposal Letter	Exhibit A
Cost Estimate to Drill and Complete	Exhibit A-13
Cost Estimate to Equip Well	Exhibit A-13
Cost Estimate for Production Facilities	Exhibit A-13
<b>Geology</b>	
Summary (including special considerations)	Exhibit B
Spacing Unit Schematic	Exhibit A-5
Gunbarrel/Lateral Trajectory Schematic	Exhibits B-9, B-10
Well Orientation (with rationale)	Exhibits B, B-2, B-3
Target Formation	Exhibits B-9, B-8
HSU Cross Section	Exhibits B-8
Depth Severance Discussion	Exhibits A, B, B-8
<b>Forms, Figures and Tables</b>	
C-102	Exhibit A-5
Tracts	Exhibit A-8, slide 2
Summary of Interests, Unit Recapitulation (Tracts)	Exhibit A-8
General Location Map (including basin)	Exhibit A-3
Well Bore Location Map	Exhibits B-3, B-1
Structure Contour Map - Subsea Depth	Exhibit B-5
Cross Section Location Map (including wells)	Exhibit B-8
Cross Section (including Landing Zone)	Exhibits B-8, B-9
<b>Additional Information</b>	
Special Provisions/Stipulations	N/A
<b>CERTIFICATION: I hereby certify that the information provided in this checklist is complete and accurate.</b>	
Printed Name (Attorney or Party Representative):	Jennifer Bradfute
Signed Name (Attorney or Party Representative):	
Date:	10/29/2024

<b>COMPULSORY POOLING APPLICATION CHECKLIST</b>	
<b>ALL INFORMATION IN THE APPLICATION MUST BE SUPPORTED BY SIGNED AFFIDAVITS</b>	
<b>24915</b>	<b>APPLICANT'S RESPONSE</b>
<b>Date: 10/29/2024</b>	
Applicant	Magnum Hunter Production, Inc.
Designated Operator & OGRID (affiliation if applicable)	Cimarex Energy Co. of Colorado (OGRID 162683)
Applicant's Counsel:	Jennifer Brafdute
Case Title:	Application of Magnum Hunter Production, Inc. For Compulsory Pooling, Lea County, New Mexico
Entries of Appearance/Intervenors:	None have actually filed an EOA in this case, but the cases is consolidated with competing applications filed by MRC Permian Company and Avant Operating LLC
Well Family	Turnpike 33-32 State Com
<b>Formation/Pool</b>	
Formation Name(s) or Vertical Extent:	Bone Spring
Primary Product (Oil or Gas):	Oil
Pooling this vertical extent:	N/A
Pool Name and Pool Code (Only if NSP is requested):	An NSP is not requested, E-K; Bone Spring [Pool Code 21650]
Well Location Setback Rules (Only if NSP is Requested):	N/A
<b>Spacing Unit</b>	
Type (Horizontal/Vertical)	Horizontal
Size (Acres)	320
Building Blocks:	40
Orientation:	East to West
Description: TRS/County	S/2 S/2 of Sections 33 and 32 in Township 18 South, Range 34 East, NMPM, Lea County, New Mexico
Standard Horizontal Well Spacing Unit (Y/N), if No, describe and is approval of non-standard unit requested in this application?	Yes.
<b>Other Situations</b>	
Depth Severance: Y/N. If yes, description	Yes. Some interest owners only own interests in the Bone Spring formation in Section 32 from the surface to the stratigraphic equivalent of 9,548' in the Hilliard #1 McElvain as identified from the Gamma Ray-Compensated Neutron Formation Density Log, but not to exceed 10,000 feet. However, most of these depth severances may be resolves prior to hearing through mergers/acquisitions of ownership.
Proximity Tracts: If yes, description	No
Proximity Defining Well: if yes, description	N/A
Applicant's Ownership in Each Tract	Exhibit A-8
<b>Well(s)</b>	
Name & API (if assigned), surface and bottom hole location, footages, completion target, orientation, completion status (standard or non-standard)	
Well #1	Turnpike 33-32 State Com 211H (API No. 30-025-53154) to be horizontally drilled from a surface location 1,164' FSL and 347' FEL, Section 33, Township 18 South, Range 34 East to a bottom hole location 660' FSL and 100' FWL, Section 32, Township 18 South, Range 34; approximate TVD of 9,600'; approximate TMD of 19,600'; FTP in Section 33: 660' FSL and 100' FEL; LTP in Section 32: 660' FSL and 100' FWL. <b>Target:</b> Second Bone Spring; <b>Orientation:</b> east to west; <b>Completion Status:</b> standard
Horizontal Well First and Last Take Points	Exhibits A, A-5
Completion Target (Formation, TVD and MD)	Exhibit A, B-9




<b>AFE Capex and Operating Costs</b>	
Drilling Supervision/Month \$	8000, Exhibits A. A-14
Production Supervision/Month \$	800, Exhibits A, A-14
Justification for Supervision Costs	Exhibit A
Requested Risk Charge	200%, Exhibit A
<b>Notice of Hearing</b>	
Proposed Notice of Hearing	Exhibit E-1
Proof of Mailed Notice of Hearing (20 days before hearing)	Exhibits E-2, E-3
Proof of Published Notice of Hearing (10 days before hearing)	Exhibit E-4
<b>Ownership Determination</b>	
Land Ownership Schematic of the Spacing Unit	Exhibit A-8, slide 2
Tract List (including lease numbers and owners)	Exhibit A-8
If approval of Non-Standard Spacing Unit is requested, Tract List (including lease numbers and owners) of Tracts subject to notice requirements.	N/A
Pooled Parties (including ownership type)	Exhibit A-8
Unlocatable Parties to be Pooled	Exhibit E-2
Ownership Depth Severance (including percentage above & below)	Exhibit A-7
<b>Joinder</b>	
Sample Copy of Proposal Letter	Exhibit A-13
List of Interest Owners (ie Exhibit A of JOA)	Exhibit A-8
Chronology of Contact with Non-Joined Working Interests	Exhibit A-15
Overhead Rates In Proposal Letter	Exhibit A
Cost Estimate to Drill and Complete	Exhibit A-13
Cost Estimate to Equip Well	Exhibit A-13
Cost Estimate for Production Facilities	Exhibit A-13
<b>Geology</b>	
Summary (including special considerations)	Exhibit B
Spacing Unit Schematic	Exhibit A-5
Gunbarrel/Lateral Trajectory Schematic	Exhibits B-9, B-10
Well Orientation (with rationale)	Exhibits B, B-2, B-3
Target Formation	Exhibit B-8
HSU Cross Section	Exhibit B-8
Depth Severance Discussion	Exhibits A, B, B-8
<b>Forms, Figures and Tables</b>	
C-102	Exhibit A-5
Tracts	Exhibit A-8, slide 2
Summary of Interests, Unit Recapitulation (Tracts)	Exhibit A-8
General Location Map (including basin)	Exhibit A-3
Well Bore Location Map	Exhibits B-1, B-3
Structure Contour Map - Subsea Depth	Exhibit B-5
Cross Section Location Map (including wells)	Exhibit B-8
Cross Section (including Landing Zone)	Exhibit B-8
<b>Additional Information</b>	
Special Provisions/Stipulations	N/A
<b>CERTIFICATION: I hereby certify that the information provided in this checklist is complete and accurate.</b>	
Printed Name (Attorney or Party Representative):	Jennifer Bradfute
Signed Name (Attorney or Party Representative):	
Date:	10/29/2024


COMPULSORY POOLING APPLICATION CHECKLIST	
<b>ALL INFORMATION IN THE APPLICATION MUST BE SUPPORTED BY SIGNED AFFIDAVITS</b>	
<b>24916</b>	<b>APPLICANT'S RESPONSE</b>
<b>Date: 10/29/2024</b>	
Applicant	Magnum Hunter Production, Inc.
Designated Operator & OGRID (affiliation if applicable)	Cimarex Energy Co. of Colorado (OGRID 162683)
Applicant's Counsel:	Jennifer Brafdute
Case Title:	Application of Magnum Hunter Production, Inc. For Approval of an Overlapping Spacing Unit and Compulsory Pooling, Lea County, New Mexico
Entries of Appearance/Intervenors:	None have actually filed an EOA in this case, but the cases is consolidated with competing applications filed by MRC Permian Company and Avant Operating LLC
Well Family	Turnpike 33-32 State Com
<b>Formation/Pool</b>	
Formation Name(s) or Vertical Extent:	Bone Spring
Primary Product (Oil or Gas):	Oil
Pooling this vertical extent:	N/A
Pool Name and Pool Code (Only if NSP is requested):	An NSP is not requested, E-K; Bone Spring [Pool Code 21650]
Well Location Setback Rules (Only if NSP is Requested):	N/A
<b>Spacing Unit</b>	
Type (Horizontal/Vertical)	Horizontal
Size (Acres)	320
Building Blocks:	40
Orientation:	East to West
Description: TRS/County	N/2 N/2 of Sections 33 and 32 in Township 18 South, Range 34 East, NMPM, Lea County, New Mexico.
Standard Horizontal Well Spacing Unit (Y/N), If No, describe and is approval of non-standard unit requested in this application?	Yes
<b>Other Situations</b>	
Depth Severance: Y/N. If yes, description	Yes. Some interest owners only own interests in the Bone Spring formation in Section 32 from the surface to the stratigraphic equivalent of 9,548' in the Hilliard #1 McElvain as identified from the Gamma Ray-Compensated Neutron Formation Density Log, but not to exceed 10,000 feet. However, most of these depth severances may be resolves prior to hearing through mergers/acquisitions of ownership.
Proximity Tracts: If yes, description	No
Proximity Defining Well: if yes, description	N/A
Applicant's Ownership in Each Tract	Exhibit A-8
<b>Well(s)</b>	
Name & API (if assigned), surface and bottom hole location, footages, completion target, orientation, completion status (standard or non-standard)	
Well #1	Turnpike 33-32 State Com 214H (API No. 30-025-53157) to be horizontally drilled from a surface location 1,405' FNL and 636' FEL, Section 33, Township 18 South, Range 34 East to a bottom hole location 330' FNL and 100' FWL, Section 32, Township 18 South, Range 34; approximate TVD of 9,600'; approximate TMD of 19,600'; FTP in Section 33: 660' FNL & 100' FEL; LTP in Section 32: 330' FNL and 100' FWL. <b>Target:</b> Second Bone Spring; <b>Orientation:</b> east to west; <b>Completion Status:</b> standard
Horizontal Well First and Last Take Points	Exhibits A, A-5
Completion Target (Formation, TVD and MD)	Exhibits A, B-9

<b>AFE Capex and Operating Costs</b>	
Drilling Supervision/Month \$	8000, Exhibits A, A-14
Production Supervision/Month \$	800, Exhibits A, A-14
Justification for Supervision Costs	Exhibit A
Requested Risk Charge	200%, Exhibit A
<b>Notice of Hearing</b>	
Proposed Notice of Hearing	Exhibit E-1
Proof of Mailed Notice of Hearing (20 days before hearing)	Exhibit E-2, E-3
Proof of Published Notice of Hearing (10 days before hearing)	Exhibit E-4
<b>Ownership Determination</b>	
Land Ownership Schematic of the Spacing Unit	Exhibit A-8, slide 4
Tract List (including lease numbers and owners)	Exhibit A-8
If approval of Non-Standard Spacing Unit is requested, Tract List (including lease numbers and owners) of Tracts subject to notice requirements.	N/A
Pooled Parties (including ownership type)	Exhibit A-8
Unlocatable Parties to be Pooled	Exhibit E-2
Ownership Depth Severance (including percentage above & below)	Exhibit A-7
<b>Joinder</b>	
Sample Copy of Proposal Letter	Exhibit A-13
List of Interest Owners (ie Exhibit A of JOA)	Exhibit A-8
Chronology of Contact with Non-Joined Working Interests	Exhibit A-15
Overhead Rates In Proposal Letter	Exhibit A
Cost Estimate to Drill and Complete	Exhibit A-13
Cost Estimate to Equip Well	Exhibit A-13
Cost Estimate for Production Facilities	Exhibit A-13
<b>Geology</b>	
Summary (including special considerations)	Exhibit B
Spacing Unit Schematic	Exhibit A-5
Gunbarrel/Lateral Trajectory Schematic	Exhibits B-9, B-10
Well Orientation (with rationale)	Exhibits B, B-2, B-3
Target Formation	Exhibits B-9, B-8
HSU Cross Section	Exhibit B-8
Depth Severance Discussion	Exhibits A, B, B-8
<b>Forms, Figures and Tables</b>	
C-102	Exhibit A-5
Tracts	Exhibit A-8
Summary of Interests, Unit Recapitulation (Tracts)	Exhibit A-8
General Location Map (including basin)	Exhibit A-3
Well Bore Location Map	Exhibits B-3, B-1
Structure Contour Map - Subsea Depth	Exhibit B-5
Cross Section Location Map (including wells)	Exhibit B-8
Cross Section (including Landing Zone)	Exhibit B-8
<b>Additional Information</b>	
Special Provisions/Stipulations	N/A
<b>CERTIFICATION: I hereby certify that the information provided in this checklist is complete and accurate.</b>	
Printed Name (Attorney or Party Representative):	Jennifer Bradfute
Signed Name (Attorney or Party Representative):	
Date:	10/29/2024

COMPULSORY POOLING APPLICATION CHECKLIST	
ALL INFORMATION IN THE APPLICATION MUST BE SUPPORTED BY SIGNED AFFIDAVITS	
24756	APPLICANT'S RESPONSE
<b>Date:</b> 10/29/2024	
Applicant	Magnum Hunter Production, Inc.
Designated Operator & OGRID (affiliation if applicable)	Cimarex Energy Co. of Colorado (OGRID 162683)
Applicant's Counsel:	Jennifer Brafdute
Case Title:	Application of Magnum Hunter Production, Inc. For Compulsory Pooling, Lea County, New Mexico
Entries of Appearance/Intervenors:	Avant Operating, LLC, ConocoPhillips. I did not find an EOA for MRC Permian Company in the case files but this case competes with applications filed by MRC.
Well Family	Turnpike 33-32 State Com
Formation/Pool	
Formation Name(s) or Vertical Extent:	Wolfcamp
Primary Product (Oil or Gas):	Oil
Pooling this vertical extent:	N/A
Pool Name and Pool Code (Only if NSP is requested):	Not requesting NSP, Pool E-K Wolfcamp [21670]
Well Location Setback Rules (Only if NSP is Requested):	N/A
Spacing Unit	
Type (Horizontal/Vertical)	Horizontal
Size (Acres)	320
Building Blocks:	40
Orientation:	East to West
Description: TRS/County	S/2 S/2 of Sections 33 and 32 in Township 18 South, Range 34 East, NMPPM, Lea County, New Mexico.
Standard Horizontal Well Spacing Unit (Y/N), If No, describe and is approval of non-standard unit requested in this application?	Yes
Other Situations	
Depth Severance: Y/N. If yes, description	No
Proximity Tracts: If yes, description	No
Proximity Defining Well: if yes, description	N/A
Applicant's Ownership in Each Tract	Exhibit A-9
Well(s)	
Name & API (if assigned), surface and bottom hole location, footages, completion target, orientation, completion status (standard or non-standard)	
Well #1	Turnpike 33-32 State Com 701H (API No. 30-025-XXXXX) to be horizontally drilled from a surface location 1,184' FSL and 467' FEL, Section 33, Township 18 South, Range 34 East to a bottom hole location 660' FSL and 100' FWL, Section 32, Township 18 South, Range 34; approximate TVD of 11,750'; approximate TMD of 21,750'; FTP in Section 33: 660' FSL and 100' FEL; LTP in Section 32: 660' FSL and 100' FWL. <b>Target:</b> Second Bone Spring; <b>Orientation:</b> east to west; <b>Completion Status:</b> standard
Horizontal Well First and Last Take Points	Exhibits A, A-5
Completion Target (Formation, TVD and MD)	Exhibit A, B-9
AFE Capex and Operating Costs	
Drilling Supervision/Month \$	8000, Exhibis A, A-14
Production Supervision/Month \$	800, Exhibits A, A-14
Justification for Supervision Costs	Exhibit A


Requested Risk Charge	200%, Exhibit A
<b>Notice of Hearing</b>	
Proposed Notice of Hearing	Exhibit F-1
Proof of Mailed Notice of Hearing (20 days before hearing)	Exhibits F-2, F-3
Proof of Published Notice of Hearing (10 days before hearing)	Exhibit F-4
<b>Ownership Determination</b>	
Land Ownership Schematic of the Spacing Unit	Exhibit A-9, slide 2
Tract List (including lease numbers and owners)	Exhibit A-9
If approval of Non-Standard Spacing Unit is requested, Tract List (including lease numbers and owners) of Tracts subject to notice requirements.	N/A
Pooled Parties (including ownership type)	Exhibit A-9
Unlocatable Parties to be Pooled	Exhibit F-2
Ownership Depth Severance (including percentage above & below)	No Depth Servance in the Wolfcamp, Exhibit A-7
<b>Joinder</b>	
Sample Copy of Proposal Letter	Exhibit A-13
List of Interest Owners (ie Exhibit A of JOA)	Exhibit A-9
Chronology of Contact with Non-Joined Working Interests	Exhibit A-14
Overhead Rates In Proposal Letter	Exhibit A
Cost Estimate to Drill and Complete	Exhibit A-13
Cost Estimate to Equip Well	Exhibit A-13
Cost Estimate for Production Facilities	Exhibit A-13
<b>Geology</b>	
Summary (including special considerations)	Exhibit B
Spacing Unit Schematic	Exhibit A-5
Gunbarrel/Lateral Trajectory Schematic	Exhibits B-9, B-10
Well Orientation (with rationale)	Exhibits B, B-2, B-3
Target Formation	Exhibit B-8
HSU Cross Section	Exhibits B-8
Depth Severance Discussion	Exhibits A, B, B-8
<b>Forms, Figures and Tables</b>	
C-102	Exhibit A-5
Tracts	Exhibit A-9
Summary of Interests, Unit Recapitulation (Tracts)	Exhibit A-9
General Location Map (including basin)	Exhibit A-3
Well Bore Location Map	Exhibits B-1, B-3
Structure Contour Map - Subsea Depth	Exhibits B-7, B-8
Cross Section Location Map (including wells)	Exhibit B-8
Cross Section (including Landing Zone)	Exhibits B-8
<b>Additional Information</b>	
Special Provisions/Stipulations	N/A
<b>CERTIFICATION: I hereby certify that the information provided in this checklist is complete and accurate.</b>	
Printed Name (Attorney or Party Representative):	Jennifer Bradfute
Signed Name (Attorney or Party Representative):	
Date:	10/29/2024

COMPULSORY POOLING APPLICATION CHECKLIST	
ALL INFORMATION IN THE APPLICATION MUST BE SUPPORTED BY SIGNED AFFIDAVITS	
24757	APPLICANT'S RESPONSE
<b>Date:</b> 10/29/2024	
Applicant	Magnum Hunter Production, Inc.
Designated Operator & OGRID (affiliation if applicable)	Cimarex Energy Co. of Colorado (OGRID 162683)
Applicant's Counsel:	Jennifer Brafdute
Case Title:	Application of Magnum Hunter Production, Inc. For Compulsory Pooling, Lea County, New Mexico
Entries of Appearance/Intervenors:	Avant Operating, LLC, ConocoPhillips. I did not find an EOA for MRC Permian Company in the case files but this case competes with applications filed by MRC.
Well Family	Turnpike 33-32 State Com
<b>Formation/Pool</b>	
Formation Name(s) or Vertical Extent:	Wolfcamp
Primary Product (Oil or Gas):	Oil
Pooling this vertical extent:	N/A
Pool Name and Pool Code (Only if NSP is requested):	NSP not requested, Pool E-K Wolfcamp [Pool 21670]
Well Location Setback Rules (Only if NSP is Requested):	N/A
<b>Spacing Unit</b>	
Type (Horizontal/Vertical)	Horizontal
Size (Acres)	320
Building Blocks:	40
Orientation:	East to West
Description: TRS/County	N/2 S/2 of Sections 33 and 32 in Township 18 South, Range 34 East, NMPM, Lea County, New Mexico
Standard Horizontal Well Spacing Unit (Y/N), If No, describe and is approval of non-standard unit requested in this application?	Yes
<b>Other Situations</b>	
Depth Severance: Y/N. If yes, description	No
Proximity Tracts: If yes, description	No
Proximity Defining Well: if yes, description	N/A
Applicant's Ownership in Each Tract	Exhibit A-9
<b>Well(s)</b>	
Name & API (if assigned), surface and bottom hole location, footages, completion target, orientation, completion status (standard or non-standard)	
Well #1	Turnpike 33-32 State Com 702H (API No. 30-025-XXXXX) be horizontally drilled from a surface location 1,224' FSL and 467' FEL, Section 33, Township 18 South, Range 34 East to a bottom hole location 1,980' FSL and 100' FWL, Section 32, Township 18 South, Range 34; approximate TVD of 11,750'; approximate TMD of 21,750'; FTP in Section 33: 1,980' FSL & 100' FEL; LTP in Section 32: 1,980' FSL and 100' FWL. <b>Target:</b> Second Bone Spring; <b>Orientation:</b> east to west; <b>Completion Status:</b> standard
Horizontal Well First and Last Take Points	Exhibits A, A-5
Completion Target (Formation, TVD and MD)	Exhibit A, B-9
<b>AFE Capex and Operating Costs</b>	
Drilling Supervision/Month \$	8000, Exhibits A, A-14
Production Supervision/Month \$	800, Exhibits A, A-14
Justification for Supervision Costs	Exhibit A


Requested Risk Charge	200%, Exhibit A
<b>Notice of Hearing</b>	
Proposed Notice of Hearing	Exhibit F-1
Proof of Mailed Notice of Hearing (20 days before hearing)	Exhibits F-2, F-3
Proof of Published Notice of Hearing (10 days before hearing)	Exhibit F-4
<b>Ownership Determination</b>	
Land Ownership Schematic of the Spacing Unit	Exh
Tract List (including lease numbers and owners)	Exhibit A-9
If approval of Non-Standard Spacing Unit is requested, Tract List (including lease numbers and owners) of Tracts subject to notice requirements.	N/A
Pooled Parties (including ownership type)	Exhibit A-9
Unlocatable Parties to be Pooled	Exhibit F-2
Ownership Depth Severance (including percentage above & below)	No Depth Servance in the Wolfcamp, Exhibit A-7
<b>Joinder</b>	
Sample Copy of Proposal Letter	Exhibit A-13
List of Interest Owners (ie Exhibit A of JOA)	Exhibit A-9
Chronology of Contact with Non-Joined Working Interests	Exhibit A-15
Overhead Rates In Proposal Letter	Exhibit A
Cost Estimate to Drill and Complete	Exhibit A-13
Cost Estimate to Equip Well	Exhibit A-13
Cost Estimate for Production Facilities	Exhibit A-13
<b>Geology</b>	
Summary (including special considerations)	Exhibit B
Spacing Unit Schematic	Exhibit A-5
Gunbarrel/Lateral Trajectory Schematic	Exhibits B-9, B-10
Well Orientation (with rationale)	Exhibits B, B-2, B-3
Target Formation	Exhibits B-9, B-8
HSU Cross Section	Exhibit B-8
Depth Severance Discussion	Exhibits A, B, B-8
<b>Forms, Figures and Tables</b>	
C-102	Exhibit A-5
Tracts	Exhibit A-9
Summary of Interests, Unit Recapitulation (Tracts)	Exhibit A-9
General Location Map (including basin)	Exhibit A-3
Well Bore Location Map	Exhibit B-1, B-3
Structure Contour Map - Subsea Depth	Exhibit B-7, B-8
Cross Section Location Map (including wells)	Exhibit B-8
Cross Section (including Landing Zone)	Exhibit B
<b>Additional Information</b>	
Special Provisions/Stipulations	N/A
<b>CERTIFICATION: I hereby certify that the information provided in this checklist is complete and accurate.</b>	
Printed Name (Attorney or Party Representative):	Jennifer Bradfute
Signed Name (Attorney or Party Representative):	
Date:	10/29/2024

<b>COMPULSORY POOLING APPLICATION CHECKLIST</b>	
<b>ALL INFORMATION IN THE APPLICATION MUST BE SUPPORTED BY SIGNED AFFIDAVITS</b>	
<b>24758</b>	<b>APPLICANT'S RESPONSE</b>
<b>Date: 10/29/2024</b>	
Applicant	Magnum Hunter Production, Inc.
Designated Operator & OGRID (affiliation if applicable)	Cimarex Energy Co. of Colorado (OGRID 162683)
Applicant's Counsel:	Jennifer Brafdute
Case Title:	Application of Magnum Hunter Production, Inc. For Compulsory Pooling, Lea County, New Mexico
Entries of Appearance/Intervenors:	Avant Operating, LLC, ConocoPhillips. I did not find an EOA for MRC Permian Company in the case files but this case competes with applications filed by MRC.
Well Family	Turnpike 33-32 State Com
<b>Formation/Pool</b>	
Formation Name(s) or Vertical Extent:	Wolfcamp
Primary Product (Oil or Gas):	Oil
Pooling this vertical extent:	N/A
Pool Name and Pool Code (Only if NSP is requested):	NSP not requested, E-K Wolfcamp [Pool 21670]
Well Location Setback Rules (Only if NSP is Requested):	N/A
<b>Spacing Unit</b>	
Type (Horizontal/Vertical)	Horizontal
Size (Acres)	320
Building Blocks:	40
Orientation:	East to West
Description: TRS/County	S/2 N/2 of Sections 33 and 32 in Township 18 South, Range 34 East, NMPM, Lea County, New Mexico.
Standard Horizontal Well Spacing Unit (Y/N), If No, describe and is approval of non-standard unit requested in this application?	Yes
<b>Other Situations</b>	
Depth Severance: Y/N. If yes, description	No
Proximity Tracts: If yes, description	No
Proximity Defining Well: if yes, description	N/A
Applicant's Ownership in Each Tract	Exhibit A-9
<b>Well(s)</b>	
Name & API (if assigned), surface and bottom hole location, footages, completion target, orientation, completion status (standard or non-standard)	
Well #1	Turnpike 33-32 State Com 703H (API No. 30-025-XXXXX) be horizontally drilled from a surface location 1,426' FNL and 756' FEL, Section 33, Township 18 South, Range 34 East to a bottom hole location 1,980' FNL and 100' FWL, Section 32, Township 18 South, Range 34; approximate TVD of 11,750'; approximate TMD of 21,750'; FTP in Section 33: 1,980' FNL & 100' FEL; LTP in Section 32: 1,980' FNL and 100' FWL. <b>Target:</b> Second Bone Spring; <b>Orientation:</b> east to west; <b>Completion Status:</b> standard
Horizontal Well First and Last Take Points	Exhibits A, A-5
Completion Target (Formation, TVD and MD)	Exhibits A, B-9
<b>AFE Capex and Operating Costs</b>	
Drilling Supervision/Month \$	8000, Exhibits A, A-14
Production Supervision/Month \$	800, Exhibits A, A-14
Justification for Supervision Costs	Exhibit A



Requested Risk Charge	200%, Exhibit A
<b>Notice of Hearing</b>	
Proposed Notice of Hearing	Exhibit F-1
Proof of Mailed Notice of Hearing (20 days before hearing)	Exhibits F-2, F-3
Proof of Published Notice of Hearing (10 days before hearing)	Exhibit F-4
<b>Ownership Determination</b>	
Land Ownership Schematic of the Spacing Unit	Exhibit A-9, slide 4
Tract List (including lease numbers and owners)	Exhibit A-9
If approval of Non-Standard Spacing Unit is requested, Tract List (including lease numbers and owners) of Tracts subject to notice requirements.	N/A
Pooled Parties (including ownership type)	Exhibit A-9
Unlocatable Parties to be Pooled	Exhibit F-2
Ownership Depth Severance (including percentage above & below)	No Depth Servance in the Wolfcamp, Exhibit A-7
<b>Joinder</b>	
Sample Copy of Proposal Letter	Exhibit A-13
List of Interest Owners (ie Exhibit A of JOA)	Exhibit A-9
Chronology of Contact with Non-Joined Working Interests	Exhibit A-15
Overhead Rates In Proposal Letter	Exhibit A
Cost Estimate to Drill and Complete	Exhibit A-13
Cost Estimate to Equip Well	Exhibit A-13
Cost Estimate for Production Facilities	Exhibit A-13
<b>Geology</b>	
Summary (including special considerations)	Exhibit B
Spacing Unit Schematic	Exhibit A-5
Gunbarrel/Lateral Trajectory Schematic	Exhibits B-9, B-10
Well Orientation (with rationale)	Exhibits B, B-2, B-3
Target Formation	Exhibits B-9, B-8
HSU Cross Section	Exhibit B-8
Depth Severance Discussion	Exhibits A, B, B-8
<b>Forms, Figures and Tables</b>	
C-102	Exhibit A-5
Tracts	Exhibit A-9
Summary of Interests, Unit Recapitulation (Tracts)	Exhibit A-9
General Location Map (including basin)	Exhibit A-3
Well Bore Location Map	Exhibit B-1, B-3
Structure Contour Map - Subsea Depth	Exhibits B-7, B-8
Cross Section Location Map (including wells)	Exhibit B-8
Cross Section (including Landing Zone)	Exhibit B-8
<b>Additional Information</b>	
Special Provisions/Stipulations	N/A
<b>CERTIFICATION: I hereby certify that the information provided in this checklist is complete and accurate.</b>	
Printed Name (Attorney or Party Representative):	Jennifer Bradfute
Signed Name (Attorney or Party Representative):	
Date:	10/29/2024

COMPULSORY POOLING APPLICATION CHECKLIST	
ALL INFORMATION IN THE APPLICATION MUST BE SUPPORTED BY SIGNED AFFIDAVITS	
24759	APPLICANT'S RESPONSE
<b>Date:</b> 10/29/2024	
Applicant	Magnum Hunter Production, Inc.
Designated Operator & OGRID (affiliation if applicable)	Cimarex Energy Co. of Colorado (OGRID 162683)
Applicant's Counsel:	Jennifer Brafdute
Case Title:	Application of Magnum Hunter Production, Inc. For Compulsory Pooling, Lea County, New Mexico
Entries of Appearance/Intervenors:	Avant Operating, LLC, ConocoPhillips. I did not find an EOA for MRC Permian Company in the case files but this case competes with applications filed by MRC.
Well Family	Turnpike 33-32 State Com
<b>Formation/Pool</b>	
Formation Name(s) or Vertical Extent:	Wolfcamp
Primary Product (Oil or Gas):	Oil
Pooling this vertical extent:	N/A
Pool Name and Pool Code (Only if NSP is requested):	NSP not requested, E-K Wolfcamp [Pool 21670]
Well Location Setback Rules (Only if NSP is Requested):	N/A
<b>Spacing Unit</b>	
Type (Horizontal/Vertical)	Horizontal
Size (Acres)	320
Building Blocks:	40
Orientation:	East to West
Description: TRS/County	N/2 N/2 of Sections 33 and 32 in Township 18 South, Range 34 East, NMPM, Lea County, New Mexico.
Standard Horizontal Well Spacing Unit (Y/N), If No, describe and is approval of non-standard unit requested in this application?	Yes
<b>Other Situations</b>	
Depth Severance: Y/N. If yes, description	No
Proximity Tracts: If yes, description	No
Proximity Defining Well: if yes, description	N/A
Applicant's Ownership in Each Tract	Exhibit A-9
<b>Well(s)</b>	
Name & API (if assigned), surface and bottom hole location, footages, completion target, orientation, completion status (standard or non-standard)	
Well #1	Turnpike 33-32 State Com 704H (API No. 30-025-XXXXX) be horizontally drilled from a surface location 1,386' FNL and 756' FEL, Section 33, Township 18 South, Range 34 East to a bottom hole location 660' FNL and 100' FWL, Section 32, Township 18 South, Range 34; approximate TVD of 11,750'; approximate TMD of 21,750'; FTP in Section 33: 660' FNL & 100' FEL; LTP in Section 32: 660' FNL and 100' FWL. <b>Target:</b> Second Bone Spring; <b>Orientation:</b> east to west; <b>Completion Status:</b> standard
Horizontal Well First and Last Take Points	Exhibits A, A-5
Completion Target (Formation, TVD and MD)	Exhibit A, B-9
<b>AFE Capex and Operating Costs</b>	
Drilling Supervision/Month \$	8000, Exhibits A, A-14
Production Supervision/Month \$	800, Exhibits, A-14, A
Justification for Supervision Costs	Exhibit A

Requested Risk Charge	200%, Exhibit A
<b>Notice of Hearing</b>	
Proposed Notice of Hearing	Exhibit F-1
Proof of Mailed Notice of Hearing (20 days before hearing)	Exhibits F-2, F-3
Proof of Published Notice of Hearing (10 days before hearing)	Exhibit F-4
<b>Ownership Determination</b>	
Land Ownership Schematic of the Spacing Unit	Exhibit A-9, slide 4
Tract List (including lease numbers and owners)	Exhibit A-9
If approval of Non-Standard Spacing Unit is requested, Tract List (including lease numbers and owners) of Tracts subject to notice requirements.	N/A
Pooled Parties (including ownership type)	Exhibit A-9
Unlocatable Parties to be Pooled	Exhibit F-2
Ownership Depth Severance (including percentage above & below)	No Depth Servance in the Wolfcamp, Exhibit A-7
<b>Joinder</b>	
Sample Copy of Proposal Letter	Exhibit A-13
List of Interest Owners (ie Exhibit A of JOA)	Exhibit A-9
Chronology of Contact with Non-Joined Working Interests	Exhibit A-15
Overhead Rates In Proposal Letter	Exhibit A
Cost Estimate to Drill and Complete	Exhibit A-13
Cost Estimate to Equip Well	Exhibit A-13
Cost Estimate for Production Facilities	Exhibit A-13
<b>Geology</b>	
Summary (including special considerations)	Exhibit B
Spacing Unit Schematic	Exhibit B-1
Gunbarrel/Lateral Trajectory Schematic	Exhibits B-9, B-10
Well Orientation (with rationale)	Exhibits B, B-2, B-3
Target Formation	Exhibits B-7, B-8
HSU Cross Section	Exhibit B-8
Depth Severance Discussion	Exhibits A, B, B-8
<b>Forms, Figures and Tables</b>	
C-102	Exhibit A-5
Tracts	Exhibit A-9
Summary of Interests, Unit Recapitulation (Tracts)	Exhibit A-9
General Location Map (including basin)	Exhibit A-3
Well Bore Location Map	Exhibit B-1, B-3
Structure Contour Map - Subsea Depth	Exhibit B-7
Cross Section Location Map (including wells)	Exhibit B-8
Cross Section (including Landing Zone)	Exhibit B-8
<b>Additional Information</b>	
Special Provisions/Stipulations	N/A
<b>CERTIFICATION: I hereby certify that the information provided in this checklist is complete and accurate.</b>	
Printed Name (Attorney or Party Representative):	Jennifer Bradfute
Signed Name (Attorney or Party Representative):	
Date:	10/29/2024

# EXHIBIT A-2

## STATE OF NEW MEXICO DEPARTMENT OF ENERGY, MINERALS, AND NATURAL RESOURCES OIL CONSERVATION DIVISION

### APPLICATION OF MAGNUM HUNTER PRODUCTION, INC. FOR APPROVAL OF AN OVERLAPPING SPACING UNIT AND COMPULSORY POOLING, LEA COUNTY, NEW MEXICO

Case No. 24913

#### APPLICATION

Magnum Hunter Production, Inc. (“Applicant” or “Magnum”), through its undersigned attorneys, hereby files this Application with the Oil Conservation Division (“Division”) pursuant to the provisions of NMSA 1978, Section 70-2-17, for an order pooling all uncommitted mineral interests in the Bone Spring formation underlying a standard 320-acre, more or less, horizontal spacing unit comprised of the S/2 N/2 of Sections 33 and 32, Township 18 South, Range 34 East; NMPM, Lea County, New Mexico and approving an overlapping spacing unit.

In support of its Application, Applicant states the following:

1. Applicant is a working interest owner in the proposed horizontal spacing unit (“HSU”) and has a right to drill a well thereon.
2. Applicant seeks to designate Cimarex Energy Co. of Colorado (OGRID No. 162683) (“Cimarex”) as the operator of the proposed HSU and of the proposed **Turnpike 33-32 State Com 213H Well** to be drilled to a sufficient depth to test the Bone Spring formation.

3. Applicant proposes and dedicates to the HSU the **Turnpike 33-32 State Com 213H Well**, an oil well, to be horizontally drilled from a surface location in SE/4 NE/4 (Unit H) of Section 33 to a bottom hole location in the SW/4 NW/4 (Unit E) of Section 32.

4. The HSU will overlap with the spacing unit for a pre-existing well – the Union State Com #001 well (API #30-025-24992), operated by Rhombus Operating Co, Ltd. This well is dedicated to an 80-acre spacing unit covering the Bone Spring formation in the W/2 of the NW/4 in Section 32.

5. The proposed well will be orthodox in its location, as the take points and completed interval will comply with setback requirements under statewide rules.

6. Applicant has sought in good faith, but has been unable to obtain, voluntary agreement from all interest owners to participate in the drilling of the well or in the commitment of their interests to the well for its development within the proposed HSU.

7. The pooling of all interests in the Bone Spring within the proposed HSU will avoid the drilling of unnecessary wells, prevent waste and protect correlative rights.

8. In order to provide for its just and fair share of the oil and gas underlying the subject lands, Applicant requests that all uncommitted interests in this HSU be pooled and that Cimarex be designated the operator of the proposed horizontal well and HSU.


WHEREFORE, Applicant requests that this Application be set for hearing before an Examiner of the Oil Conservation Division on November 5, 2024, and after notice and hearing as required by law, the Division enter an order:

A. Pooling all uncommitted mineral interests in the Bone Spring formation underlying a standard 320-acre, more or less, horizontal spacing unit comprised of the S/2 N/2 of Sections 33 and 32, Township 18 South, Range 34 East; NMPM, Lea County, New Mexico;

B. Designating the **Turnpike 33-32 State Com 213H Well** as the well dedicated to the HSU.

- C. Approving the overlapping spacing unit.
- D. Designating Cimarex Energy Co. of Colorado as operator of this HSU and the horizontal well to be drilled thereon;
- E. Authorizing Applicant to recover its costs of drilling, equipping and completing the well;
- F. Approving actual operating charges and costs of supervision, to the maximum extent allowable, while drilling and after completion, together with a provision adjusting the rates pursuant to the COPAS accounting procedures; and
- G. Setting a 200% charge for the risk assumed by Applicant in drilling and completing the well in the event a working interest owner elects not to participate in the well.

Respectfully Submitted



Jennifer L. Bradfute

**Bradfute Consulting & Legal Services, P.C.  
d/b/a Bradfute Sayer P.C.**

P.O. Box 90233

Albuquerque, NM 87199

Phone 505.264.8740

[jennifer@bradfutelaw.com](mailto:jennifer@bradfutelaw.com)

*Attorney for Mangum Hunter Production, Inc.;*

*Coterra Energy Inc.;*

*Cimarex Energy.;* and

*Cimarex Energy of Colorado*

***Application of Magnum Hunter Production, Inc. for Approval of an Overlapping Spacing Unit and Compulsory Pooling, Lea County, New Mexico.*** Applicant in the above-styled cause seeks an order from the Division pooling all uncommitted mineral interests in the Bone Spring formation underlying a standard 320-acre, more or less, horizontal spacing unit comprised of the S/2 N/2 of Sections 33 and 32, Township 18 South, Range 34 East; NMPM, Lea County, New Mexico. The proposed well to be dedicated to the horizontal spacing unit is the **Turnpike 33-32 State Com 213H Well**, an oil well, to be horizontally drilled from a surface location in SE/4 NE/4 (Unit H) of Section 33 to a bottom hole location in the SW/4 NW/4 (Unit E) of Section 32. Applicant seeks to designate Cimarex Energy Co. of Colorado as the operator of the well and unit. The completed interval and first take and last take points for the well will comply with setback requirements under statewide rules. The unit overlaps with an existing vertical well, the Union State Com #001 (API 30-025-24992) in the W/2 NW/4 of Section 32, for which Applicant will seek approval. Also to be considered will be the cost of drilling and completing the well and the allocation of the costs thereof; actual operating costs and charges for supervision; and a 200% charge for the risk involved in drilling and completing the well. The well and lands are located approximately 20.5 miles Southwest of Lovington, New Mexico.

**STATE OF NEW MEXICO  
DEPARTMENT OF ENERGY, MINERALS, AND NATURAL RESOURCES  
OIL CONSERVATION DIVISION**

**APPLICATION OF MAGNUM HUNTER  
PRODUCTION, INC. FOR COMPULSORY  
POOLING, LEA COUNTY, NEW MEXICO**

Case No. 24914

**APPLICATION**

Magnum Hunter Production, Inc. (“Applicant” or “Magnum”), through its undersigned attorneys, hereby files this Application with the Oil Conservation Division (“Division”) pursuant to the provisions of NMSA 1978, Section 70-2-17, for an order pooling all uncommitted mineral interests in the Bone Spring formation underlying a standard 320-acre, more or less, horizontal spacing unit comprised of the N/2 S/2 of Sections 33 and 32, Township 18 South, Range 34 East; NMPPM, Lea County, New Mexico.

In support of its Application, Applicant states the following:

1. Applicant is a working interest owner in the proposed horizontal spacing unit (“HSU”) and has a right to drill a well thereon.
2. Applicant seeks to designate Cimarex Energy Co. of Colorado (OGRID No. 162683) (“Cimarex”) as the operator of the proposed HSU and of the proposed **Turnpike 33-32 State Com 212H Well** to be drilled to a sufficient depth to test the Bone Spring formation.
3. Applicant proposes and dedicates to the **Turnpike 33-32 State Com 212H Well**, an oil well, to be horizontally drilled from a surface location in SE/4 SE/4 (Unit P) of Section 33 to a bottom hole location in the NW/4 SW/4 (Unit L) of Section 32.



4. The proposed well will be orthodox in its location, as the take points and completed interval will comply with setback requirements under statewide rules.

5. Review of Division records show there are no units overlapping the proposed HSU in the Bone Spring.

6. Applicant has sought in good faith, but has been unable to obtain, voluntary agreement from all interest owners to participate in the drilling of the well or in the commitment of their interests to the well for its development within the proposed HSU.

7. The pooling of all interests in the Bone Spring within the proposed HSU will avoid the drilling of unnecessary wells, prevent waste and protect correlative rights.

8. In order to provide for its just and fair share of the oil and gas underlying the subject lands, Applicant requests that all uncommitted interests in this HSU be pooled and that Cimarex be designated the operator of the proposed horizontal well and HSU.

WHEREFORE, Applicant requests that this Application be set for hearing before an Examiner of the Oil Conservation Division on November 5, 2024, and after notice and hearing as required by law, the Division enter an order:

A. Pooling all uncommitted mineral interests the Bone Spring formation, an oil pool underlying a standard 320-acre, more or less, horizontal spacing unit comprised of the N/2 S/2 of Sections 33 and 32, Township 18 South, Range 34 East; NMPM, Lea County, New Mexico;

B. Designating the **Turnpike 33-32 State Com 212H Well** as the well dedicated to the HSU.

C. Designating Cimarex Energy Co. of Colorado as operator of this HSU and the horizontal well to be drilled thereon;

D. Authorizing Applicant to recover its costs of drilling, equipping and completing the well;

E. Approving actual operating charges and costs of supervision, to the maximum extent allowable, while drilling and after completion, together with a provision adjusting the rates pursuant to the COPAS accounting procedures; and

F. Setting a 200% charge for the risk assumed by Applicant in drilling and completing the well in the event a working interest owner elects not to participate in the well.

Respectfully Submitted



\_\_\_\_\_  
**Jennifer L. Bradfute**

**Bradfute Consulting & Legal Services, P.C.  
d/b/a Bradfute Sayer P.C.**

P.O. Box 90233

Albuquerque, NM 87199

Phone 505.264.8740

[jennifer@bradfutelaw.com](mailto:jennifer@bradfutelaw.com)

*Attorney for Mangum Hunter Production, Inc.;*  
*Coterra Energy Inc.;*  
*Cimarex Energy.;* and  
*Cimarex Energy of Colorado*

***Application of Magnum Hunter Production, Inc., for Compulsory Pooling, Lea County, New Mexico.*** Applicant in the above-styled cause seeks an order from the Division pooling all uncommitted mineral interests in the Bone Spring formation underlying a standard 320-acre, more or less, horizontal spacing unit comprised of the N/2 S/2 of Sections 33 and 32, Township 18 South, Range 34 East; NMPM, Lea County, New Mexico. The proposed well to be dedicated to the horizontal spacing unit is the **Turnpike 33-32 State Com 212H Well**, an oil well, to be horizontally drilled from a surface location in SE/4 SE/4 (Unit P) of Section 33 to a bottom hole location in the NW/4 SW/4 (Unit L) of Section 32. Applicant seeks to designate Cimarex Energy Co. of Colorado as the operator of the well and unit. The completed interval and first take and last take points for the well will comply with setback requirements under statewide rules. Also to be considered will be the cost of drilling and completing the well and the allocation of the costs thereof; actual operating costs and charges for supervision; and a 200% charge for the risk involved in drilling and completing the well. The well and lands are located approximately 20.5 miles Southwest of Lovington, New Mexico.

**STATE OF NEW MEXICO  
DEPARTMENT OF ENERGY, MINERALS, AND NATURAL RESOURCES  
OIL CONSERVATION DIVISION**

**APPLICATION OF MAGNUM HUNTER  
PRODUCTION, INC. FOR COMPULSORY  
POOLING, LEA COUNTY, NEW MEXICO**

Case No. 24915

**APPLICATION**

Magnum Hunter Production, Inc. (“Applicant” or “Magnum”), through its undersigned attorneys, hereby files this Application with the Oil Conservation Division (“Division”) pursuant to the provisions of NMSA 1978, Section 70-2-17, for an order pooling all uncommitted mineral interests the Bone Spring formation underlying a standard 320-acre, more or less, horizontal spacing unit comprised of the S/2 S/2 of Sections 33 and 32, Township 18 South, Range 34 East; NMPM, Lea County, New Mexico.

In support of its Application, Applicant states the following:

1. Applicant is a working interest owner in the proposed horizontal spacing and proration unit (“HSU”) and has a right to drill a well thereon.
2. Applicant seeks to designate Cimarex Energy Co. of Colorado (OGRID No. 162683) (“Cimarex”) as the operator of the proposed HSU and of the proposed **Turnpike 33-32 State Com 211H Well** to be drilled to a sufficient depth to test the Bone Spring formation.
3. Applicant proposes and dedicates to the HSU the **Turnpike 33-32 State Com 211H Well**, an oil well, to be horizontally drilled from a surface location in SE/4 SE/4 (Unit P) of Section 33 to a bottom hole location in the SW/4 SW/4 (Unit M) of Section 32.

4. The proposed well will be orthodox in its location, as the take points and completed interval will comply with setback requirements under statewide rules.

5. Review of Division records show there are no units overlapping the proposed HSU in the Bone Spring.

6. Applicant has sought in good faith, but has been unable to obtain, voluntary agreement from all interest owners to participate in the drilling of the well or in the commitment of their interests to the well for its development within the proposed HSU.

7. The pooling of all interests in the Bone Spring within the proposed HSU will avoid the drilling of unnecessary wells, prevent waste and protect correlative rights.

8. In order to provide for its just and fair share of the oil and gas underlying the subject lands, Cimarex requests that all uncommitted interests in this HSU be pooled and that Cimarex be designated the operator of the proposed horizontal well and HSU.

WHEREFORE, Cimarex requests that this Application be set for hearing before an Examiner of the Oil Conservation Division on November 5, 2024, and after notice and hearing as required by law, the Division enter an order:

A. Pooling all uncommitted mineral interests in the Bone Spring formation underlying a standard 320-acre, more or less, horizontal spacing unit comprised of the S/2 S/2 of Sections 33 and 32, Township 18 South, Range 34 East; NMPM, Lea County, New Mexico;

B. Designating the **Turnpike 33-32 State Com 211H Well** as the well dedicated to the HSU.


C. Designating Cimarex Energy Co. of Colorado as operator of this HSU and the horizontal well to be drilled thereon;

D. Authorizing Applicant to recover its costs of drilling, equipping and completing the well;

E. Approving actual operating charges and costs of supervision, to the maximum extent allowable, while drilling and after completion, together with a provision adjusting the rates pursuant to the COPAS accounting procedures; and

F. Setting a 200% charge for the risk assumed by Applicant in drilling and completing the well in the event a working interest owner elects not to participate in the well.

Respectfully Submitted



**Jennifer L. Bradfute**

**Bradfute Consulting & Legal Services, P.C.**

**d/b/a Bradfute Sayer P.C.**

P.O. Box 90233

Albuquerque, NM 87199

Phone 505.264.8740

[jennifer@bradfutelaw.com](mailto:jennifer@bradfutelaw.com)

*Attorney for Mangum Hunter Production, Inc.;*

*Coterra Energy Inc.;*

*Cimarex Energy.;* and

*Cimarex Energy of Colorado*

***Application of Magnum Hunter Production, Inc. for Compulsory Pooling, Lea County, New Mexico.*** Applicant in the above-styled cause seeks an order from the Division pooling all uncommitted mineral interests in the Bone Spring formation underlying a standard 320-acre, more or less, horizontal spacing unit comprised of the S/2 S/2 of Sections 33 and 32, Township 18 South, Range 34 East; NMPM, Lea County, New Mexico. The proposed well to be dedicated to the horizontal spacing unit is the **Turnpike 33-32 State Com 211H Well**, an oil well, to be horizontally drilled from a surface location in SE/4 SE/4 (Unit P) of Section 33 to a bottom hole location in the SW/4 SW/4 (Unit M) of Section 32. Applicant seeks to designate Cimarex Energy Co. of Colorado as the operator of the well and unit. The completed interval and first take and last take points for the well will comply with setback requirements under statewide rules. Also to be considered will be the cost of drilling and completing the well and the allocation of the costs thereof; actual operating costs and charges for supervision; and a 200% charge for the risk involved in drilling and completing the well. The well and lands are located approximately 20.5 miles Southwest of Lovington, New Mexico.

**STATE OF NEW MEXICO  
DEPARTMENT OF ENERGY, MINERALS, AND NATURAL RESOURCES  
OIL CONSERVATION DIVISION**

**APPLICATION OF MAGNUM HUNTER  
PRODUCTION, INC. FOR APPROVAL OF AN  
OVERLAPPING SPACING UNIT AND COMPULSORY  
POOLING, LEA COUNTY, NEW MEXICO**

Case No. 24916

**APPLICATION**

Magnum Hunter Production, Inc. (“Applicant” or “Magnum”), through its undersigned attorneys, hereby files this Application with the Oil Conservation Division (“Division”) pursuant to the provisions of NMSA 1978, Section 70-2-17, for an order pooling all uncommitted mineral interests in the Bone Spring formation underlying a standard 320-acre, more or less, horizontal spacing unit comprised of the N/2 N/2 of Sections 33 and 32, Township 18 South, Range 34 East; NMPM, Lea County, New Mexico and approving an overlapping spacing unit.

In support of its Application, Applicant states the following:

1. Applicant is a working interest owner in the proposed horizontal spacing unit (“HSU”) and has a right to drill a well thereon.
2. Applicant seeks to designate Cimarex Energy Co. of Colorado (OGRID No. 162683) (“Cimarex”) as the operator of the proposed HSU and of the proposed **Turnpike 33-32 State Com 214H Well** to be drilled to a sufficient depth to test the Bone Spring formation.



3. Applicant proposes and dedicates to the HSU the **Turnpike 33-32 State Com 214H Well**, an oil well, to be horizontally drilled from a surface location in SE/4 NE/4 (Unit H) of Section 33 to a bottom hole location in the NW/4 NW/4 (Unit D) of Section 32.

4. The HSU will overlap with the spacing unit for a pre-existing well – the Union State Com #001 well (API #30-025-24992), operated by Rhombus Operating Co, Ltd. This well is dedicated to an 80-acre spacing unit covering the Bone Spring formation in the W/2 of the NW/4 in Section 32.

5. The proposed well will be orthodox in its location, as the take points and completed interval will comply with setback requirements under statewide rules.

6. Applicant has sought in good faith, but has been unable to obtain, voluntary agreement from all interest owners to participate in the drilling of the well or in the commitment of their interests to the well for its development within the proposed HSU.

7. The pooling of all interests in the Bone Spring within the proposed HSU will avoid the drilling of unnecessary wells, prevent waste and protect correlative rights.

8. In order to provide for its just and fair share of the oil and gas underlying the subject lands, Applicant requests that all uncommitted interests in this HSU be pooled and that Cimarex be designated the operator of the proposed horizontal well and HSU.

WHEREFORE, Applicant requests that this Application be set for hearing before an Examiner of the Oil Conservation Division on November 5, 2024, and after notice and hearing as required by law, the Division enter an order:

A. Pooling all uncommitted mineral interests in the Bone Spring formation underlying a standard 320-acre, more or

less, horizontal spacing unit comprised of the N/2 N/2 of Sections 33 and 32, Township 18 South, Range 34 East; NMPM, Lea County, New Mexico;

B. Designating the **Turnpike 33-32 State Com 214H Well** as the well dedicated to the HSU.

C. Approving the overlapping spacing unit.

D. Designating Cimarex Energy Co. of Colorado as operator of this HSU and the horizontal well to be drilled thereon;

E. Authorizing Applicant to recover its costs of drilling, equipping and completing the well;

F. Approving actual operating charges and costs of supervision, to the maximum extent allowable, while drilling and after completion, together with a provision adjusting the rates pursuant to the COPAS accounting procedures; and

G. Setting a 200% charge for the risk assumed by Applicant in drilling and completing the well in the event a working interest owner elects not to participate in the well.

Respectfully Submitted



**Jennifer L. Bradfute**

**Bradfute Consulting & Legal Services, P.C.  
d/b/a Bradfute Sayer P.C.**

P.O. Box 90233  
Albuquerque, NM 87199  
Phone 505.264.8740  
[jennifer@bradfutelaw.com](mailto:jennifer@bradfutelaw.com)

*Attorney for Mangum Hunter Production, Inc.;*  
*Coterra Energy Inc.;*  
*Cimarex Energy.;* and  
*Cimarex Energy of Colorado*

***Application of Magnum Hunter Production, Inc. for Compulsory Pooling, Lea County, New Mexico.*** Applicant in the above-styled cause seeks an order from the Division pooling all uncommitted mineral interests the Bone Spring formation underlying a standard 320-acre, more or less, horizontal spacing unit comprised of the N/2 N/2 of Sections 33 and 32, Township 18 South, Range 34 East; NMPM, Lea County, New Mexico. The proposed well to be dedicated to the horizontal spacing unit is the **Turnpike 33-32 State Com 214H Well**, an oil well, to be horizontally drilled from a surface location in SE/4 NE/4 (Unit H) of Section 33 to a bottom hole location in the NW/4 NW/4 (Unit D) of Section 32. Applicant seeks to designate Cimarex Energy Co. of Colorado as the operator of the well and unit. The completed interval and first take and last take points for the well will comply with setback requirements under statewide rules. This unit overlaps with an existing vertical well, the Union State Com #001 (API 30-025-24992) in the W/2 NW/4 of Section 32, for which the Applicant will seek approval. Also to be considered will be the cost of drilling and completing the well and the allocation of the costs thereof; actual operating costs and charges for supervision; and a 200% charge for the risk involved in drilling and completing the well. The well and lands are located approximately 20.5 miles Southwest of Lovington, New Mexico.

**STATE OF NEW MEXICO  
DEPARTMENT OF ENERGY, MINERALS, AND NATURAL RESOURCES  
OIL CONSERVATION DIVISION**

**APPLICATION OF MAGNUM HUNTER  
PRODUCTION, INC. FOR COMPULSORY  
POOLING, LEA COUNTY, NEW MEXICO**

Case No. 24756

**APPLICATION**

Magnum Hunter Production, Inc. (“Applicant” or “Magnum”), through its undersigned attorneys, hereby files this Application with the Oil Conservation Division (“Division”) pursuant to the provisions of NMSA 1978, Section 70-2-17, for an order pooling all uncommitted mineral interests in the Wolfcamp formation, an oil pool, underlying a standard 320-acre, more or less, horizontal spacing unit comprised of the S/2 S/2 of Sections 33 and 32, Township 18 South, Range 34 East; NMPM, Lea County, New Mexico.

In support of its Application, Applicant states the following:

1. This application competes with the application filed by Avant Operating, LLC, in Case No. 24633.
2. Applicant is a working interest owner in the proposed horizontal spacing and proration unit (“HSU”) and has a right to drill a well thereon.
3. Applicant seeks to designate Cimarex Energy Co. of Colorado (OGRID No. 162683) as the operator of the proposed HSU and of the proposed **Turnpike 33-32 State Com 701H Well** to be drilled to a sufficient depth to test the Wolfcamp formation.
4. Applicant proposes and dedicates to the HSU the **Turnpike 33-32 State Com 701H Well**, an oil well, to be horizontally drilled from a surface location in SE/4 SE/4 (Unit P) of Section 33 to a bottom hole location in the SW/4 SW/4 (Unit M) of Section 32.

5. The proposed well will be orthodox in its location, as the take points and completed interval will comply with setback requirements under statewide rules.

6. Review of Division records show there are no units overlapping the proposed HSU in the Wolfcamp.

7. Applicant has sought in good faith, but has been unable to obtain, voluntary agreement from all interest owners to participate in the drilling of the well or in the commitment of their interests to the well for its development within the proposed HSU.

8. The pooling of all interests in the Wolfcamp formation within the proposed HSU will avoid the drilling of unnecessary wells, prevent waste and protect correlative rights.

9. In order to provide for its just and fair share of the oil and gas underlying the subject lands, Magnum requests that all uncommitted interests in this HSU be pooled and that Cimarex Energy Co. of Colorado be designated the operator of the proposed horizontal well and HSU.

WHEREFORE, Magnum requests that this Application be set for hearing before an Examiner of the Oil Conservation Division on September 12, 2024, and after notice and hearing as required by law, the Division enter an order:

A. Pooling all uncommitted mineral interests in the Wolfcamp formation, an oil pool, underlying a standard 320-acre, more or less, horizontal spacing unit comprised of the S/2 S/2 of Sections 33 and 32, Township 18 South, Range 34 East; NMPM, Lea County, New Mexico;

B. Designating the **Turnpike 33-32 State Com 702H Well** as the well dedicated to the HSU.

C. Designating Cimarex Energy Co. of Colorado as operator of this HSU and the horizontal well to be drilled thereon;

D. Authorizing Applicant to recover its costs of drilling, equipping and completing the well;

E. Approving actual operating charges and costs of supervision, to the maximum extent allowable, while drilling and after completion, together with a provision adjusting the rates pursuant to the COPAS accounting procedures; and

F. Setting a 200% charge for the risk assumed by Applicant in drilling and completing the well in the event a working interest owner elects not to participate in the well.

Respectfully submitted,

ABADIE & SCHILL, PC

*/s/ Darin C. Savage*

---

Darin C. Savage

Andrew D. Schill  
William E. Zimsky  
214 McKenzie Street  
Santa Fe, New Mexico 87501  
Telephone: 970.385.4401  
Facsimile: 970.385.4901  
darin@abadieschill.com  
andrew@abadieschill.com  
bill@abadieschill.com

**Attorneys for Applicant**

***Application of Magnum Hunter Production, Inc. for Compulsory Pooling, Lea County, New Mexico.*** Applicant in the above-styled cause seeks an order from the Division pooling all uncommitted mineral interests in the Wolfcamp formation, an oil pool, underlying a standard 320-acre, more or less, horizontal spacing unit comprised of the S/2 S/2 of Sections 33 and 32, Township 18 South, Range 34 East; NMPM, Lea County, New Mexico. The proposed well to be dedicated to the horizontal spacing unit is the **Turnpike 33-32 State Com 701H Well**, an oil well, to be horizontally drilled from a surface location in SE/4 SE/4 (Unit P) of Section 33 to a bottom hole location in the SW/4 SW/4 (Unit M) of Section 32. Applicant seeks to designate Cimarex Energy Co. of Colorado as the operator of the well and unit. The completed interval and first take and last take points for the well will comply with setback requirements under statewide rules. Also to be considered will be the cost of drilling and completing the well and the allocation of the costs thereof; actual operating costs and charges for supervision; and a 200% charge for the risk involved in drilling and completing the well. The well and lands are located approximately 20.5 miles Southwest of Lovington, New Mexico.

**STATE OF NEW MEXICO  
DEPARTMENT OF ENERGY, MINERALS, AND NATURAL RESOURCES  
OIL CONSERVATION DIVISION**

**APPLICATION OF MAGNUM HUNTER  
PRODUCTION, INC. FOR COMPULSORY  
POOLING, LEA COUNTY, NEW MEXICO**

Case No. 24757

**APPLICATION**

Magnum Hunter Production, Inc. (“Applicant” or “Magnum”), through its undersigned attorneys, hereby files this Application with the Oil Conservation Division (“Division”) pursuant to the provisions of NMSA 1978, Section 70-2-17, for an order pooling all uncommitted mineral interests in the Wolfcamp formation, an oil pool, underlying a standard 320-acre, more or less, horizontal spacing unit comprised of the N/2 S/2 of Sections 33 and 32, Township 18 South, Range 34 East; NMPM, Lea County, New Mexico.

In support of its Application, Applicant states the following:

1. This application competes with the application filed by Avant Operating, LLC, in Case No. 24633.
2. Applicant is a working interest owner in the proposed horizontal spacing and proration unit (“HSU”) and has a right to drill a well thereon.
3. Applicant seeks to designate Cimarex Energy Co. of Colorado (OGRID No. 162683) as the operator of the proposed HSU and of the proposed **Turnpike 33-32 State Com 702H Well** to be drilled to a sufficient depth to test the Wolfcamp formation.
4. Applicant proposes and dedicates to the HSU the **Turnpike 33-32 State Com 702H Well**, an oil well, to be horizontally drilled from a surface location in SE/4 SE/4 (Unit P) of Section 33 to a bottom hole location in the NW/4 SW/4 (Unit L) of Section 32.



5. The proposed well will be orthodox in its location, as the take points and completed interval will comply with setback requirements under statewide rules.

6. Review of Division records show there are no units overlapping the proposed HSU in the Wolfcamp.

7. Applicant has sought in good faith, but has been unable to obtain, voluntary agreement from all interest owners to participate in the drilling of the well or in the commitment of their interests to the well for its development within the proposed HSU.

8. The pooling of all interests in the Wolfcamp formation within the proposed HSU will avoid the drilling of unnecessary wells, prevent waste and protect correlative rights.

9. In order to provide for its just and fair share of the oil and gas underlying the subject lands, Magnum requests that all uncommitted interests in this HSU be pooled and that Cimarex Energy Co. of Colorado be designated the operator of the proposed horizontal well and HSU.

WHEREFORE, Magnum requests that this Application be set for hearing before an Examiner of the Oil Conservation Division on September 12, 2024, and after notice and hearing as required by law, the Division enter an order:

A. Pooling all uncommitted mineral interests in the Wolfcamp formation, an oil pool, underlying a standard 320-acre, more or less, horizontal spacing unit comprised of the N/2 S/2 of Sections 33 and 32, Township 18 South, Range 34 East; NMPM, Lea County, New Mexico;

B. Designating the **Turnpike 33-32 State Com 702H Well** as the well dedicated to the HSU.

C. Designating Cimarex Energy Co. of Colorado as operator of this HSU and the horizontal well to be drilled thereon;

D. Authorizing Applicant to recover its costs of drilling, equipping and completing the well;

E. Approving actual operating charges and costs of supervision, to the maximum extent allowable, while drilling and after completion, together with a provision adjusting the rates pursuant to the COPAS accounting procedures; and

F. Setting a 200% charge for the risk assumed by Applicant in drilling and completing the well in the event a working interest owner elects not to participate in the well.

Respectfully submitted,

ABADIE & SCHILL, PC

*/s/ Darin C. Savage*

---

Darin C. Savage

Andrew D. Schill  
William E. Zimsky  
214 McKenzie Street  
Santa Fe, New Mexico 87501  
Telephone: 970.385.4401  
Facsimile: 970.385.4901  
darin@abadieschill.com  
andrew@abadieschill.com  
bill@abadieschill.com

**Attorneys for Applicant**

***Application of Magnum Hunter Production, Inc. for Compulsory Pooling, Lea County, New Mexico.*** Applicant in the above-styled cause seeks an order from the Division pooling all uncommitted mineral interests in the Wolfcamp formation, an oil pool, underlying a standard 320-acre, more or less, horizontal spacing unit comprised of the N/2 S/2 of Sections 33 and 32, Township 18 South, Range 34 East; NMPM, Lea County, New Mexico. The proposed well to be dedicated to the horizontal spacing unit is the **Turnpike 33-32 State Com 702H Well**, an oil well, to be horizontally drilled from a surface location in SE/4 SE/4 (Unit P) of Section 33 to a bottom hole location in the NW/4 SW/4 (Unit L) of Section 32. Applicant seeks to designate Cimarex Energy Co. of Colorado as the operator of the well and unit. The completed interval and first take and last take points for the well will comply with setback requirements under statewide rules. Also to be considered will be the cost of drilling and completing the well and the allocation of the costs thereof; actual operating costs and charges for supervision; and a 200% charge for the risk involved in drilling and completing the well. The well and lands are located approximately 20.5 miles Southwest of Lovington, New Mexico.

**STATE OF NEW MEXICO  
DEPARTMENT OF ENERGY, MINERALS, AND NATURAL RESOURCES  
OIL CONSERVATION DIVISION**

**APPLICATION OF MAGNUM HUNTER  
PRODUCTION, INC. FOR COMPULSORY  
POOLING, LEA COUNTY, NEW MEXICO**

Case No. 24758

**APPLICATION**

Magnum Hunter Production, Inc. (“Applicant” or “Magnum”), through its undersigned attorneys, hereby files this Application with the Oil Conservation Division (“Division”) pursuant to the provisions of NMSA 1978, Section 70-2-17, for an order pooling all uncommitted mineral interests in the Wolfcamp formation, an oil pool, underlying a standard 320-acre, more or less, horizontal spacing unit comprised of the S/2 N/2 of Sections 33 and 32, Township 18 South, Range 34 East; NMPM, Lea County, New Mexico.

In support of its Application, Applicant states the following:

1. This application competes with the application filed by Avant Operating, LLC, in Case No. 24633.
2. Applicant is a working interest owner in the proposed horizontal spacing and proration unit (“HSU”) and has a right to drill a well thereon.
3. Applicant seeks to designate Cimarex Energy Co. of Colorado (OGRID No. 162683) as the operator of the proposed HSU and of the proposed **Turnpike 33-32 State Com 703H Well** to be drilled to a sufficient depth to test the Wolfcamp formation.
4. Applicant proposes and dedicates to the HSU the **Turnpike 33-32 State Com 703H Well**, an oil well, to be horizontally drilled from a surface location in SE/4 NE/4 (Unit H) of Section 33 to a bottom hole location in the SW/4 NW/4 (Unit E) of Section 32.

5. The proposed well will be orthodox in its location, as the take points and completed interval will comply with setback requirements under statewide rules.

6. Review of Division records show there are no units overlapping the proposed HSU in the Wolfcamp.

7. Applicant has sought in good faith, but has been unable to obtain, voluntary agreement from all interest owners to participate in the drilling of the well or in the commitment of their interests to the well for its development within the proposed HSU.

8. The pooling of all interests in the Wolfcamp formation within the proposed HSU will avoid the drilling of unnecessary wells, prevent waste and protect correlative rights.

9. In order to provide for its just and fair share of the oil and gas underlying the subject lands, Magnum requests that all uncommitted interests in this HSU be pooled and that Cimarex Energy Co. of Colorado be designated the operator of the proposed horizontal well and HSU.

WHEREFORE, Magnum requests that this Application be set for hearing before an Examiner of the Oil Conservation Division on September 12, 2024, and after notice and hearing as required by law, the Division enter an order:

A. Pooling all uncommitted mineral interests in the Wolfcamp formation, an oil pool, underlying a standard 320-acre, more or less, horizontal spacing unit comprised of the S/2 N/2 of Sections 33 and 32, Township 18 South, Range 34 East; NMPM, Lea County, New Mexico;

B. Designating the **Turnpike 33-32 State Com 703H Well** as the well dedicated to the HSU.

C. Designating Cimarex Energy Co. of Colorado as operator of this HSU and the horizontal well to be drilled thereon;

D. Authorizing Applicant to recover its costs of drilling, equipping and completing the well;

E. Approving actual operating charges and costs of supervision, to the maximum extent allowable, while drilling and after completion, together with a provision adjusting the rates pursuant to the COPAS accounting procedures; and

F. Setting a 200% charge for the risk assumed by Applicant in drilling and completing the well in the event a working interest owner elects not to participate in the well.

Respectfully submitted,

ABADIE & SCHILL, PC

*/s/ Darin C. Savage*

---

Darin C. Savage

Andrew D. Schill  
William E. Zimsky  
214 McKenzie Street  
Santa Fe, New Mexico 87501  
Telephone: 970.385.4401  
Facsimile: 970.385.4901  
darin@abadieschill.com  
andrew@abadieschill.com  
bill@abadieschill.com

**Attorneys for Applicant**

***Application of Magnum Hunter Production, Inc. for Compulsory Pooling, Lea County, New Mexico.*** Applicant in the above-styled cause seeks an order from the Division pooling all uncommitted mineral interests in the Wolfcamp formation, an oil pool, underlying a standard 320-acre, more or less, horizontal spacing unit comprised of the S/2 N/2 of Sections 33 and 32, Township 18 South, Range 34 East; NMPM, Lea County, New Mexico. The proposed well to be dedicated to the horizontal spacing unit is the **Turnpike 33-32 State Com 703H Well**, an oil well, to be horizontally drilled from a surface location in SE/4 NE/4 (Unit H) of Section 33 to a bottom hole location in the SW/4 NW/4 (Unit E) of Section 32. Applicant seeks to designate Cimarex Energy Co. of Colorado as the operator of the well and unit. The completed interval and first take and last take points for the well will comply with setback requirements under statewide rules. Also to be considered will be the cost of drilling and completing the well and the allocation of the costs thereof; actual operating costs and charges for supervision; and a 200% charge for the risk involved in drilling and completing the well. The well and lands are located approximately 20.5 miles Southwest of Lovington, New Mexico.

**STATE OF NEW MEXICO  
DEPARTMENT OF ENERGY, MINERALS, AND NATURAL RESOURCES  
OIL CONSERVATION DIVISION**

**APPLICATION OF MAGNUM HUNTER  
PRODUCTION, INC. FOR COMPULSORY  
POOLING, LEA COUNTY, NEW MEXICO**

Case No. 24759

**APPLICATION**

Magnum Hunter Production, Inc. (“Applicant” or “Magnum”), through its undersigned attorneys, hereby files this Application with the Oil Conservation Division (“Division”) pursuant to the provisions of NMSA 1978, Section 70-2-17, for an order pooling all uncommitted mineral interests in the Wolfcamp formation, an oil pool, underlying a standard 320-acre, more or less, horizontal spacing unit comprised of the N/2 N/2 of Sections 33 and 32, Township 18 South, Range 34 East; NMPM, Lea County, New Mexico.

In support of its Application, Applicant states the following:

1. This application competes with the application filed by Avant Operating, LLC, in Case No. 24633.
2. Applicant is a working interest owner in the proposed horizontal spacing and proration unit (“HSU”) and has a right to drill a well thereon.
3. Applicant seeks to designate Cimarex Energy Co. of Colorado (OGRID No. 162683) as the operator of the proposed HSU and of the proposed **Turnpike 33-32 State Com 704H Well** to be drilled to a sufficient depth to test the Wolfcamp formation.
4. Applicant proposes and dedicates to the HSU the **Turnpike 33-32 State Com 704H Well**, an oil well, to be horizontally drilled from a surface location in SE/4 NE/4 (Unit H) of Section 33 to a bottom hole location in the NW/4 NW/4 (Unit D) of Section 32.



5. The proposed well will be orthodox in its location, as the take points and completed interval will comply with setback requirements under statewide rules.

6. Review of Division records show there are no units overlapping the proposed HSU in the Wolfcamp.

7. Applicant has sought in good faith, but has been unable to obtain, voluntary agreement from all interest owners to participate in the drilling of the well or in the commitment of their interests to the well for its development within the proposed HSU.

8. The pooling of all interests in the Wolfcamp formation within the proposed HSU will avoid the drilling of unnecessary wells, prevent waste and protect correlative rights.

9. In order to provide for its just and fair share of the oil and gas underlying the subject lands, Magnum requests that all uncommitted interests in this HSU be pooled and that Cimarex Energy Co. of Colorado be designated the operator of the proposed horizontal well and HSU.

WHEREFORE, Magnum requests that this Application be set for hearing before an Examiner of the Oil Conservation Division on September 12, 2024, and after notice and hearing as required by law, the Division enter an order:

A. Pooling all uncommitted mineral interests in the Wolfcamp formation, an oil pool, underlying a standard 320-acre, more or less, horizontal spacing unit comprised of the N/2 N/2 of Sections 33 and 32, Township 18 South, Range 34 East; NMPM, Lea County, New Mexico;

B. Designating the **Turnpike 33-32 State Com 704H Well** as the well dedicated to the HSU.

C. Designating Cimarex Energy Co. of Colorado as operator of this HSU and the horizontal well to be drilled thereon;

D. Authorizing Applicant to recover its costs of drilling, equipping and completing the well;

E. Approving actual operating charges and costs of supervision, to the maximum extent allowable, while drilling and after completion, together with a provision adjusting the rates pursuant to the COPAS accounting procedures; and

F. Setting a 200% charge for the risk assumed by Applicant in drilling and completing the well in the event a working interest owner elects not to participate in the well.

Respectfully submitted,

ABADIE & SCHILL, PC

*/s/ Darin C. Savage*

---

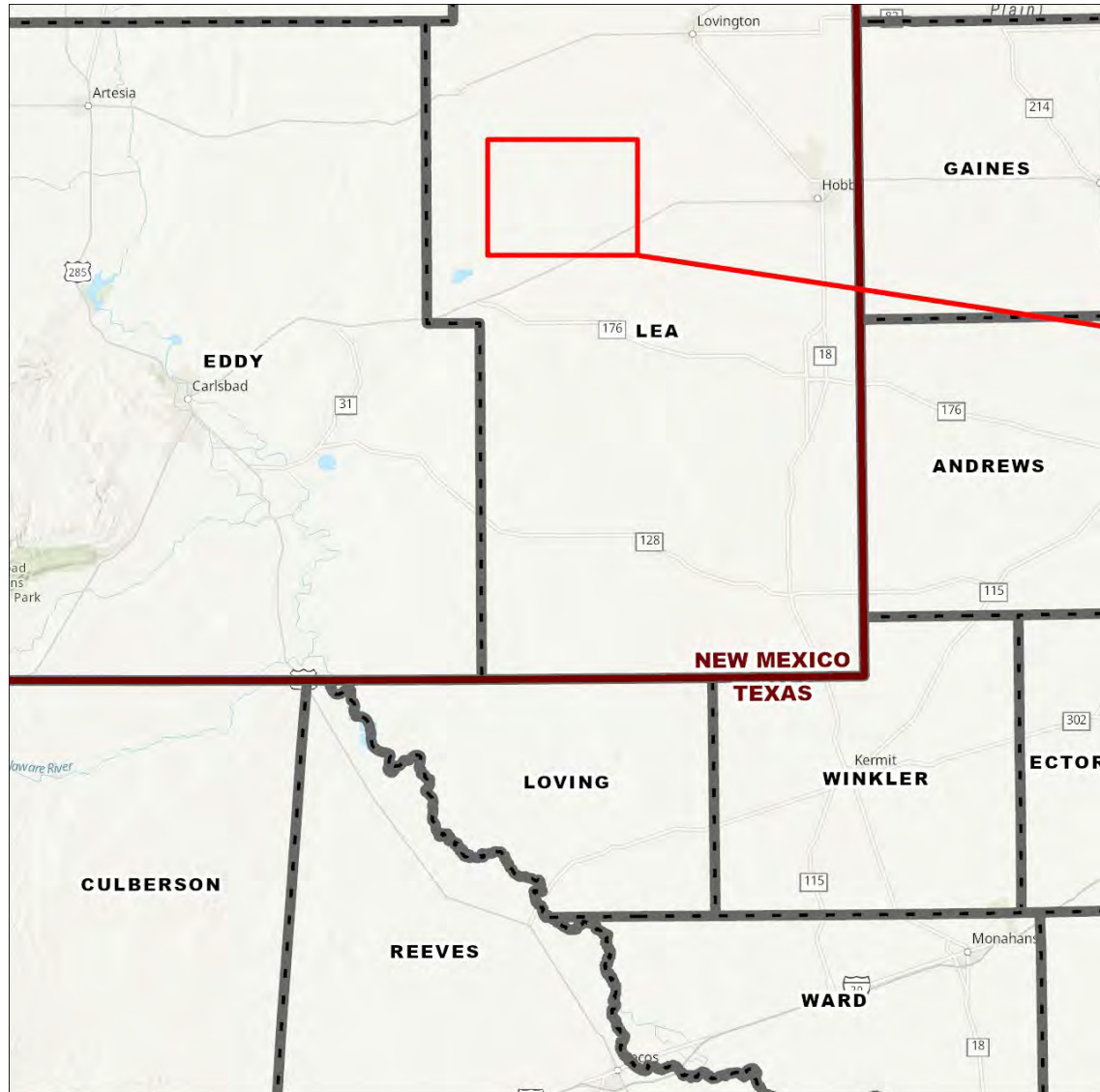
Darin C. Savage

Andrew D. Schill  
William E. Zimsky  
214 McKenzie Street  
Santa Fe, New Mexico 87501  
Telephone: 970.385.4401  
Facsimile: 970.385.4901  
darin@abadieschill.com  
andrew@abadieschill.com  
bill@abadieschill.com

**Attorneys for Applicant**

***Application of Magnum Hunter Production, Inc. for Compulsory Pooling, Lea County, New Mexico.*** Applicant in the above-styled cause seeks an order from the Division pooling all uncommitted mineral interests in the Wolfcamp formation, an oil pool, underlying a standard 320-acre, more or less, horizontal spacing unit comprised of the N/2 N/2 of Sections 33 and 32, Township 18 South, Range 34 East; NMPM, Lea County, New Mexico. The proposed well to be dedicated to the horizontal spacing unit is the **Turnpike 33-32 State Com 704H Well**, an oil well, to be horizontally drilled from a surface location in SE/4 NE/4 (Unit H) of Section 33 to a bottom hole location in the NW/4 NW/4 (Unit D) of Section 32. Applicant seeks to designate Cimarex Energy Co. of Colorado as the operator of the well and unit. The completed interval and first take and last take points for the well will comply with setback requirements under statewide rules. Also to be considered will be the cost of drilling and completing the well and the allocation of the costs thereof; actual operating costs and charges for supervision; and a 200% charge for the risk involved in drilling and completing the well. The well and lands are located approximately 20.5 miles Southwest of Lovington, New Mexico.

# Turnpike 33-32 Locator Map



31	32	33	34	35	36	31	32	33	34	35	36	31	32	33
6	5	4	3	2	1	6	5	4	3	2	1	6	5	4
7	8	9	10	11	12	7	8	9	10	11	12	7	8	9
18	17	16	15	14	13	18	17	16	15	14	13	18	17	16
19	20	21	22	23	24	19	20	21	22	23	24	19	20	21
30	29	28	27	26	25	30	29	28	27	26	25	30	29	28
31	32	33	34	35	36	31	32	33	34	35	36	31	32	33
6	5	4	3	2	1	6	5	4	3	2	1	6	5	4
7	8	9	10	11	12	7	8	9	10	11	12	7	8	9
18	17	16	15	14	13	18	17	16	15	14	13	18	17	16
19	20	21	22	23	24	19	20	21	22	23	24	19	20	21
30	29	28	27	26	25	30	29	28	27	26	25	30	29	28

TURNPIKE

EXHIBIT A-3

# Oil Conservation Division Factors



Factor	MHPI	Avant	MRC	Comments
<b>Geologic Evidence</b>	✓	✗	✗	<ul style="list-style-type: none"> <li>Geologic evidence supports two targets in the 2nd Bone Spring Sand and a target in the 1st Bone Spring Sand with 2-mile laterals, MRC has not proposed 1<sup>st</sup> or Upper 2<sup>nd</sup> Sand and Avant proposed 1-mile laterals in 2<sup>nd</sup> Sand</li> <li>Stress direction is favorable for either an east-west or north-south development (✓ all 3 operators)</li> <li>All targets have consistent reservoir properties across the subject lands (✓ all 3 operators)</li> </ul>
<b>Risk (Development Risks)</b>	✓	✗	✓	<ul style="list-style-type: none"> <li>MHPI plan will develop all formations with 2-mile developments from outside DSL habitat</li> <li>Avant plan requires extra disturbance and 1-mile locations for partial development of 2<sup>nd</sup> Bone Spring on DSL habitat</li> <li>MRC does not have a proposed plan for 1<sup>st</sup> or Upper 2<sup>nd</sup> Bone Spring but develops at 2 miles from outside DSL habitat where wells have been planned</li> </ul>
<b>Negotiations</b>	✓	✓	✓	<ul style="list-style-type: none"> <li>MHPI has made multiple attempts to discuss these developments with both parties</li> <li>MHPI has made multiple attempts to discuss these developments with both parties</li> <li>Avant – MHPI also tried to get a pre-hearing agreement in place to address title questions and further negotiations; however, Avant was not interested                             <ul style="list-style-type: none"> <li>MHPI requested a JOA, and it has never been received from Avant</li> </ul> </li> <li>MRC – MHPI has tried to get a proposal in place for months and has yet to receive one                             <ul style="list-style-type: none"> <li>MRC has never sent a JOA with a complete proposed Exhibit A for MHPI's consideration.</li> </ul> </li> </ul>
<b>Prudent Operator and Prevention of Waste</b>	✓	✗	✗	<ul style="list-style-type: none"> <li>MHPI is a top Operator in Lea County on 1st year Cum oil/ft and Peak month IP/ft</li> <li>MHPI is a top Operator on minimizing GHG emissions and flaring with Tankless design</li> <li>MHPI presents only plan that targets all benches and does so with 2-mile laterals (1<sup>st</sup>, U 2<sup>nd</sup>, L 2<sup>nd</sup>, 3<sup>rd</sup> and Lower WFMP)</li> </ul>
<b>Cost Estimates</b>	✓	✗	✗	<ul style="list-style-type: none"> <li>MHPI targets the same landings at lowest CapEx per well and per ft</li> <li>Avant 1-mile 2<sup>nd</sup> sand wells in Section 32 are the most expensive wells proposed in \$/ft and least capitally efficient</li> <li>MRC is highest capital cost / well proposed for all benches</li> <li>MHPI plan benefits from life of DSU facilities plan and contiguous development of ~10880 acres with 4 CTBs</li> </ul>
<b>Ownership Interest</b>	✓	✗	✗	<ul style="list-style-type: none"> <li>MHPI is the majority interest owner in Sections 33 and 32 with 57.66% - 66.41% ownership (varying by depth)</li> <li>MHPI has multiple parties supporting its development</li> <li>Avant only owns 1.20 net acres in Section 32 as to all depths</li> <li>MRC only owns 89.40 net acres in the Bone Spring Formation in Section 33 and 0.00 in the Wolfcamp Formation</li> </ul>
<b>Surface Factor</b>	✓	✗	✗	<ul style="list-style-type: none"> <li>MHPI facilities plan for all future wells upfront within a single battery; eliminating need to run off pad flowlines for each well; this reduces the number of times the flowline corridor will be disturbed to a single occurrence</li> <li>MHPI has vetted larger area plan with BLM for sensitive Dunes Sagebrush Lizard and Lesser Prairie Chicken Habitat</li> </ul>

**EXHIBIT A-4**

EXHIBIT A-5

<p><b>C-102</b></p> <p>Submit Electronically Via OCD Permitting</p>	<p>State of New Mexico Energy, Minerals &amp; Natural Resources Department <b>OIL CONSERVATION DIVISION</b></p>	<p>Revised July 9, 2024</p>
		<p>Submittal Type:</p> <p><input type="checkbox"/> Initial Submittal</p> <p><input type="checkbox"/> Amended Report</p> <p><input type="checkbox"/> As Drilled</p>

**WELL LOCATION INFORMATION**

API Number	Pool Code	Pool Name
Property Code	Property Name <b>TURNPIKE 33-32 STATE COM</b>	
OGRID No. 215099	Operator Name <b>CIMAREX ENERGY CO. OF COLORADO</b>	
Well Number 211H		Ground Level Elevation 4000.0'
Surface Owner: <input type="checkbox"/> State <input type="checkbox"/> Fee <input type="checkbox"/> Tribal <input type="checkbox"/> Federal		
Mineral Owner: <input type="checkbox"/> State <input type="checkbox"/> Fee <input type="checkbox"/> Tribal <input type="checkbox"/> Federal		

**Surface Location**

UL	Section	Township	Range	Lot	Ft. from N/S	Ft. from E/W	Latitude (NAD 83)	Longitude (NAD 83)	County
P	33	18S	34E		1164 SOUTH	347 EAST	32.700138°	-103.557835°	LEA

**Bottom Hole Location**

UL	Section	Township	Range	Lot	Ft. from N/S	Ft. from E/W	Latitude (NAD 83)	Longitude (NAD 83)	County
M	32	18S	34E		660 SOUTH	100 WEST	32.698757°	-103.590682°	LEA

Dedicated Acres 320	Infill or Defining Well	Defining Well API	Overlapping Spacing Unit (Y/N)	Consolidation Code
Order Numbers. Well setbacks are under Common Ownership: <input type="checkbox"/> Yes <input type="checkbox"/> No				

**Kick Off Point (KOP)**

UL	Section	Township	Range	Lot	Ft. from N/S	Ft. from E/W	Latitude (NAD 83)	Longitude (NAD 83)	County
P	33	18S	34E		660 SOUTH	100 EAST	32.698752°	-103.557029°	LEA


**First Take Point (FTP)**

UL	Section	Township	Range	Lot	Ft. from N/S	Ft. from E/W	Latitude (NAD 83)	Longitude (NAD 83)	County
P	33	18S	34E		660 SOUTH	100 EAST	32.698752°	-103.557029°	LEA

**Last Take Point (LTP)**

UL	Section	Township	Range	Lot	Ft. from N/S	Ft. from E/W	Latitude (NAD 83)	Longitude (NAD 83)	County
M	32	18S	34E		660 SOUTH	100 WEST	32.698757°	-103.590682°	LEA

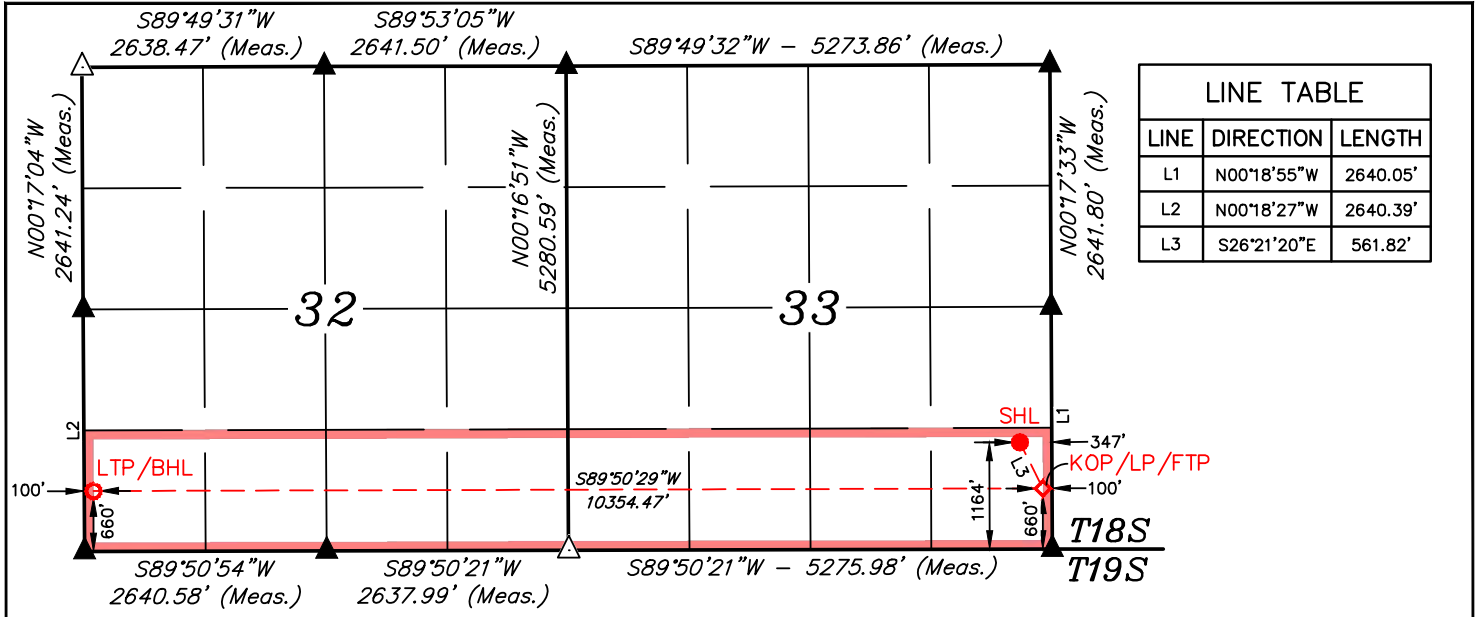
Unitized Area or Area of Uniform Interest	Spacing Unit Type <input type="checkbox"/> Horizontal <input type="checkbox"/> Vertical	Ground Floor Elevation:
---	---	-------------------------

<p><b>OPERATOR CERTIFICATIONS</b></p> <p><i>I hereby certify that the information contained herein is true and complete to the best of my knowledge and belief, and, if the well is a vertical or directional well, that this organization either owns a working interest or unleased mineral interest in the land including the proposed bottom hole location or has a right to drill this well at this location pursuant to a contract with an owner of a working interest or unleased mineral interest, or to a voluntary pooling agreement or a compulsory pooling order heretofore entered by the division.</i></p> <p><i>If this well is a horizontal well, I further certify that this organization has received the consent of at least one lessee or owner of a working interest or unleased mineral interest in each tract (in the target pool or formation) in which any part of the well's completed interval will be located or obtained a compulsory pooling order from the division.</i></p>	<p><b>SURVEYOR CERTIFICATIONS</b></p> <p><i>I hereby certify that the well location shown on this plat was plotted from the field notes of actual surveys made by me or under my supervision, and that the same is true and correct to the best of my belief.</i></p> <div style="text-align: center;">  </div>
Signature _____ Date _____	Signature and Seal of Professional Surveyor _____
Shelly Bowen	23782 December 7, 2023
Printed Name _____	Certificate Number _____ Date of Survey _____
shelly.bowen@coterra.com	
Email Address _____	

*Note: No allowable will be assigned to this completion until all interest have been consolidated or a non-standard unit has been approved by the division.*




Property Name TURNPIKE 33-32 STATE COM	Well Number 211H	Drawn By T.I.R. 12-19-23	Revised By REV. 2 D.M.C. 10-24-24 (UPDATE FORMAT)
---	---------------------	-----------------------------	--



LINE TABLE		
LINE	DIRECTION	LENGTH
L1	N00°18'55"W	2640.05'
L2	N00°18'27"W	2640.39'
L3	S26°21'20"E	561.82'

- NOTE:**
- Distances referenced on plat to section lines are perpendicular.
  - Basis of Bearings is a Transverse Mercator Projection with a Central Meridian of W103°53'00" (NAD 83)
  - Section breakdown information for this plat may be obtained from Uintah Engineering & Land Surveying

- = SURFACE HOLE LOCATION
- ◆ = KICK OFF POINT/LANDING POINT/FIRST TAKE POINT
- = LAST TAKE POINT/BOTTOM HOLE LOCATION
- ▲ = SECTION CORNER LOCATED
- △ = SECTION CORNER RE-ESTABLISHED. (Not Set on Ground.)
- = DEDICATED ACREAGE



<b>NAD 83 (SURFACE HOLE LOCATION)</b>
LATITUDE = 32°42'00.50" (32.700138°)
LONGITUDE = -103°33'28.20" (-103.557835°)
<b>NAD 27 (SURFACE HOLE LOCATION)</b>
LATITUDE = 32°42'00.05" (32.700015°)
LONGITUDE = -103°33'26.42" (-103.557339°)
<b>STATE PLANE NAD 83 (N.M. EAST)</b>
N: 619313.72' E: 779891.24'
<b>STATE PLANE NAD 27 (N.M. EAST)</b>
N: 619249.68' E: 738711.59'

<b>NAD 83 (KOP/LP/FTP)</b>
LATITUDE = 32°41'55.51" (32.698752°)
LONGITUDE = -103°33'25.30" (-103.557029°)
<b>NAD 27 (KOP/LP/FTP)</b>
LATITUDE = 32°41'55.06" (32.698629°)
LONGITUDE = -103°33'23.52" (-103.556534°)
<b>STATE PLANE NAD 83 (N.M. EAST)</b>
N: 618811.44' E: 780142.75'
<b>STATE PLANE NAD 27 (N.M. EAST)</b>
N: 618747.41' E: 738963.08'

<b>NAD 83 (LTP/BHL)</b>
LATITUDE = 32°41'55.52" (32.698757°)
LONGITUDE = -103°35'26.45" (-103.590682°)
<b>NAD 27 (LTP/BHL)</b>
LATITUDE = 32°41'55.08" (32.698634°)
LONGITUDE = -103°35'24.67" (-103.590186°)
<b>STATE PLANE NAD 83 (N.M. EAST)</b>
N: 618738.87' E: 769790.30'
<b>STATE PLANE NAD 27 (N.M. EAST)</b>
N: 618674.97' E: 728610.74'

<p><b>C-102</b></p> <p>Submit Electronically Via OCD Permitting</p>	<p>State of New Mexico Energy, Minerals &amp; Natural Resources Department <b>OIL CONSERVATION DIVISION</b></p>	<p>Revised July 9, 2024</p>						
		<table border="1" style="width:100%; border-collapse: collapse;"> <tr> <td style="width:15%; vertical-align: top;">Submittal Type:</td> <td><input type="checkbox"/> Initial Submittal</td> </tr> <tr> <td></td> <td><input type="checkbox"/> Amended Report</td> </tr> <tr> <td></td> <td><input type="checkbox"/> As Drilled</td> </tr> </table>	Submittal Type:	<input type="checkbox"/> Initial Submittal		<input type="checkbox"/> Amended Report		<input type="checkbox"/> As Drilled
Submittal Type:	<input type="checkbox"/> Initial Submittal							
	<input type="checkbox"/> Amended Report							
	<input type="checkbox"/> As Drilled							

**WELL LOCATION INFORMATION**

API Number	Pool Code	Pool Name
Property Code	Property Name <p style="text-align: center;">TURNPIKE 33-32 STATE COM</p>	
OGRID No. 215099	Operator Name <p style="text-align: center;">CIMAREX ENERGY CO. OF COLORADO</p>	Well Number 212H
Surface Owner: <input type="checkbox"/> State <input type="checkbox"/> Fee <input type="checkbox"/> Tribal <input type="checkbox"/> Federal		Ground Level Elevation 4000.5'
Mineral Owner: <input type="checkbox"/> State <input type="checkbox"/> Fee <input type="checkbox"/> Tribal <input type="checkbox"/> Federal		

**Surface Location**

UL	Section	Township	Range	Lot	Ft. from N/S	Ft. from E/W	Latitude (NAD 83)	Longitude (NAD 83)	County
P	33	18S	34E		1204 SOUTH	347 EAST	32.700248°	-103.557835°	LEA

**Bottom Hole Location**

UL	Section	Township	Range	Lot	Ft. from N/S	Ft. from E/W	Latitude (NAD 83)	Longitude (NAD 83)	County
L	32	18S	34E		2030 SOUTH	100 WEST	32.702522°	-103.590693°	LEA

Dedicated Acres 320	Infill or Defining Well	Defining Well API	Overlapping Spacing Unit (Y/N)	Consolidation Code
Order Numbers.			Well setbacks are under Common Ownership: <input type="checkbox"/> Yes <input type="checkbox"/> No	

**Kick Off Point (KOP)**

UL	Section	Township	Range	Lot	Ft. from N/S	Ft. from E/W	Latitude (NAD 83)	Longitude (NAD 83)	County
I	33	18S	34E		1980 SOUTH	100 EAST	32.702380°	-103.557039°	LEA


**First Take Point (FTP)**

UL	Section	Township	Range	Lot	Ft. from N/S	Ft. from E/W	Latitude (NAD 83)	Longitude (NAD 83)	County
I	33	18S	34E		1980 SOUTH	100 EAST	32.702380°	-103.557039°	LEA

**Last Take Point (LTP)**

UL	Section	Township	Range	Lot	Ft. from N/S	Ft. from E/W	Latitude (NAD 83)	Longitude (NAD 83)	County
L	32	18S	34E		2030 SOUTH	100 WEST	32.702522°	-103.590693°	LEA

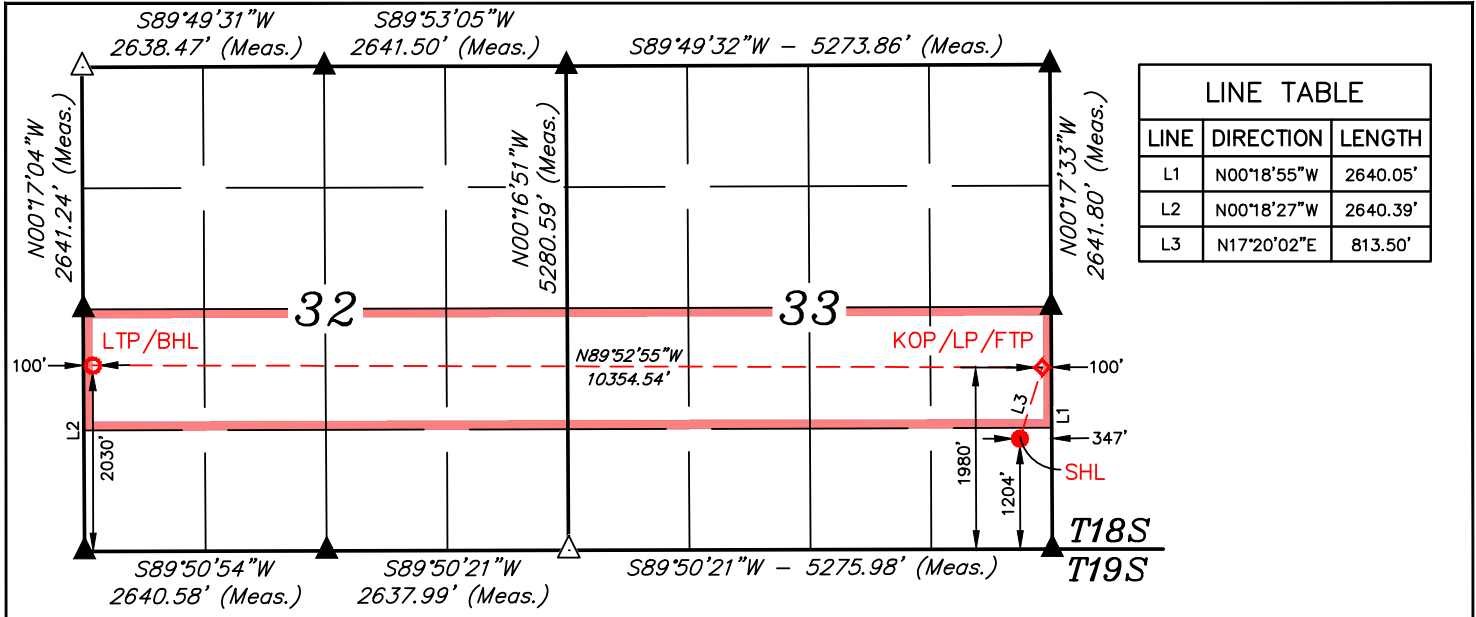
Unitized Area or Area of Uniform Interest	Spacing Unit Type <input type="checkbox"/> Horizontal <input type="checkbox"/> Vertical	Ground Floor Elevation:
---	---	-------------------------

<p><b>OPERATOR CERTIFICATIONS</b></p> <p><i>I hereby certify that the information contained herein is true and complete to the best of my knowledge and belief, and, if the well is a vertical or directional well, that this organization either owns a working interest or unleased mineral interest in the land including the proposed bottom hole location or has a right to drill this well at this location pursuant to a contract with an owner of a working interest or unleased mineral interest, or to a voluntary pooling agreement or a compulsory pooling order heretofore entered by the division.</i></p> <p><i>If this well is a horizontal well, I further certify that this organization has received the consent of at least one lessee or owner of a working interest or unleased mineral interest in each tract (in the target pool or formation) in which any part of the well's completed interval will be located or obtained a compulsory pooling order from the division.</i></p>	<p><b>SURVEYOR CERTIFICATIONS</b></p> <p><i>I hereby certify that the well location shown on this plat was plotted from the field notes of actual surveys made by me or under my supervision, and that the same is true and correct to the best of my belief.</i></p> <div style="text-align: right;">  </div>																
<table style="width:100%;"> <tr> <td style="width:50%;">Signature</td> <td style="width:50%;">Date</td> </tr> <tr> <td>Shelly Bowen</td> <td></td> </tr> <tr> <td>Printed Name</td> <td></td> </tr> <tr> <td>shelly.bowen@coterra.com</td> <td></td> </tr> <tr> <td>Email Address</td> <td></td> </tr> </table>	Signature	Date	Shelly Bowen		Printed Name		shelly.bowen@coterra.com		Email Address		<table style="width:100%;"> <tr> <td colspan="2">Signature and Seal of Professional Surveyor</td> </tr> <tr> <td>23782</td> <td>December 7, 2023</td> </tr> <tr> <td>Certificate Number</td> <td>Date of Survey</td> </tr> </table>	Signature and Seal of Professional Surveyor		23782	December 7, 2023	Certificate Number	Date of Survey
Signature	Date																
Shelly Bowen																	
Printed Name																	
shelly.bowen@coterra.com																	
Email Address																	
Signature and Seal of Professional Surveyor																	
23782	December 7, 2023																
Certificate Number	Date of Survey																

*Note: No allowable will be assigned to this completion until all interest have been consolidated or a non-standard unit has been approved by the division.*



Property Name TURNPIKE 33-32 STATE COM	Well Number 212H	Drawn By T.I.R. 12-19-23	Revised By REV. 4 D.M.C. 10-24-24 (UPDATE FORMAT)
---	---------------------	-----------------------------	--



LINE TABLE		
LINE	DIRECTION	LENGTH
L1	N00°18'55"W	2640.05'
L2	N00°18'27"W	2640.39'
L3	N17°20'02"E	813.50'

- NOTE:**
- Distances referenced on plat to section lines are perpendicular.
  - Basis of Bearings is a Transverse Mercator Projection with a Central Meridian of W103°53'00" (NAD 83)
  - Section breakdown information for this plat may be obtained from Uintah Engineering & Land Surveying

- = SURFACE HOLE LOCATION
- ◆ = KICK OFF POINT/LANDING POINT/FIRST TAKE POINT
- = LAST TAKE POINT/BOTTOM HOLE LOCATION
- ▲ = SECTION CORNER LOCATED
- △ = SECTION CORNER RE-ESTABLISHED. (Not Set on Ground.)
- = DEDICATED ACREAGE

NAD 83 (SURFACE HOLE LOCATION)
LATITUDE = 32°42'00.89" (32.700248°)
LONGITUDE = -103°33'28.21" (-103.557835°)
NAD 27 (SURFACE HOLE LOCATION)
LATITUDE = 32°42'00.45" (32.700125°)
LONGITUDE = -103°33'26.42" (-103.557340°)
STATE PLANE NAD 83 (N.M. EAST)
N: 619353.71' E: 779890.85'
STATE PLANE NAD 27 (N.M. EAST)
N: 619289.67' E: 738711.20'

NAD 83 (KOP/LP/FTP)
LATITUDE = 32°42'08.57" (32.702380°)
LONGITUDE = -103°33'25.34" (-103.557039°)
NAD 27 (KOP/LP/FTP)
LATITUDE = 32°42'08.12" (32.702257°)
LONGITUDE = -103°33'23.56" (-103.556544°)
STATE PLANE NAD 83 (N.M. EAST)
N: 620131.16' E: 780129.89'
STATE PLANE NAD 27 (N.M. EAST)
N: 620067.09' E: 738950.25'

NAD 83 (LTP/BHL)
LATITUDE = 32°42'09.08" (32.702522°)
LONGITUDE = -103°35'26.50" (-103.590693°)
NAD 27 (LTP/BHL)
LATITUDE = 32°42'08.64" (32.702399°)
LONGITUDE = -103°35'24.71" (-103.590197°)
STATE PLANE NAD 83 (N.M. EAST)
N: 620108.57' E: 769777.14'
STATE PLANE NAD 27 (N.M. EAST)
N: 620044.63' E: 728597.61'

<b>C-102</b>  Submit Electronically Via OCD Permitting	State of New Mexico Energy, Minerals & Natural Resources Department <b>OIL CONSERVATION DIVISION</b>	Revised July 9, 2024  Submittal Type: <input type="checkbox"/> Initial Submittal <input type="checkbox"/> Amended Report <input type="checkbox"/> As Drilled
---	--	---

**WELL LOCATION INFORMATION**

API Number	Pool Code	Pool Name
Property Code	Property Name TURNPIKE 33-32 STATE COM	
OGRID No. 215099	Operator Name CIMAREX ENERGY CO. OF COLORADO	Well Number 213H
Surface Owner: <input type="checkbox"/> State <input type="checkbox"/> Fee <input type="checkbox"/> Tribal <input type="checkbox"/> Federal		Ground Level Elevation 4016.2'
Mineral Owner: <input type="checkbox"/> State <input type="checkbox"/> Fee <input type="checkbox"/> Tribal <input type="checkbox"/> Federal		

**Surface Location**

UL	Section	Township	Range	Lot	Ft. from N/S	Ft. from E/W	Latitude (NAD 83)	Longitude (NAD 83)	County
H	33	18S	34E		1445 NORTH	636 EAST	32.707482°	-103.558796°	LEA

**Bottom Hole Location**

UL	Section	Township	Range	Lot	Ft. from N/S	Ft. from E/W	Latitude (NAD 83)	Longitude (NAD 83)	County
E	32	18S	34E		1800 NORTH	100 WEST	32.706511°	-103.590705°	LEA

Dedicated Acres 320	Infill or Defining Well	Defining Well API	Overlapping Spacing Unit (Y/N)	Consolidation Code
Order Numbers.			Well setbacks are under Common Ownership: <input type="checkbox"/> Yes <input type="checkbox"/> No	

**Kick Off Point (KOP)**

UL	Section	Township	Range	Lot	Ft. from N/S	Ft. from E/W	Latitude (NAD 83)	Longitude (NAD 83)	County
H	33	18S	34E		1980 NORTH	100 EAST	32.706012°	-103.557049°	LEA


**First Take Point (FTP)**

UL	Section	Township	Range	Lot	Ft. from N/S	Ft. from E/W	Latitude (NAD 83)	Longitude (NAD 83)	County
H	33	18S	34E		1980 NORTH	100 EAST	32.706012°	-103.557049°	LEA

**Last Take Point (LTP)**

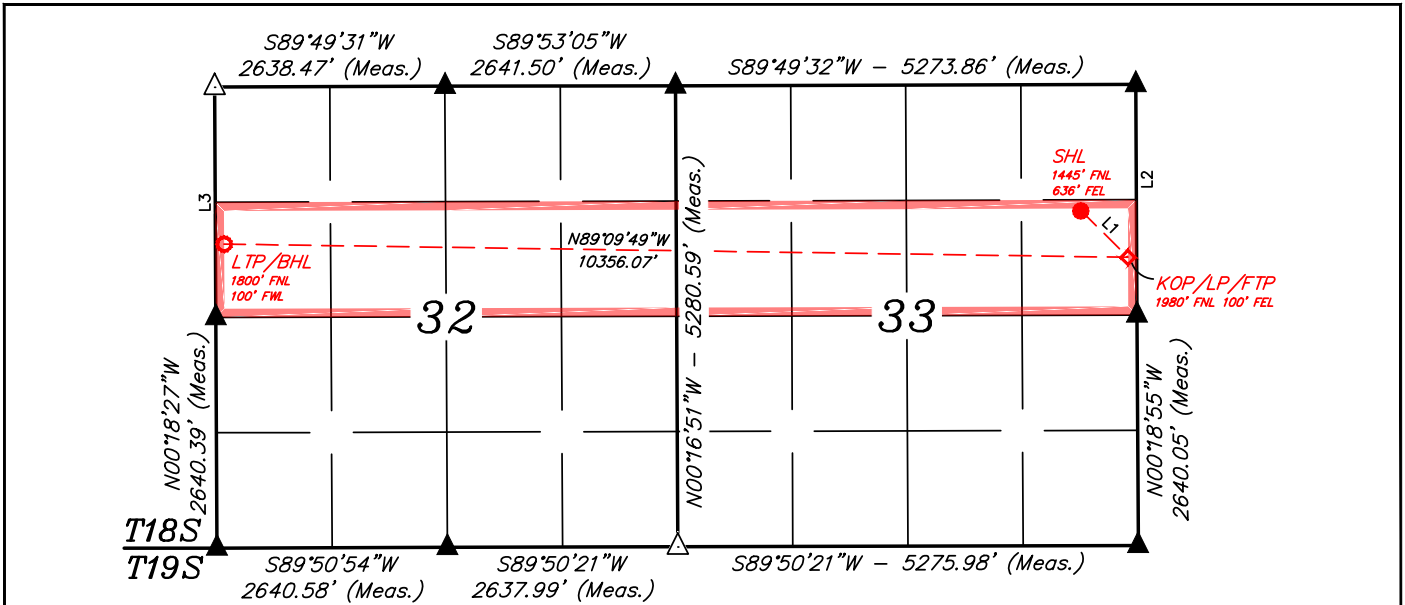
UL	Section	Township	Range	Lot	Ft. from N/S	Ft. from E/W	Latitude (NAD 83)	Longitude (NAD 83)	County
E	32	18S	34E		1800 NORTH	100 WEST	32.706511°	-103.590705°	LEA

Unitized Area or Area of Uniform Interest	Spacing Unit Type <input type="checkbox"/> Horizontal <input type="checkbox"/> Vertical	Ground Floor Elevation:
---	---	-------------------------

<p><b>OPERATOR CERTIFICATIONS</b></p> <p><i>I hereby certify that the information contained herein is true and complete to the best of my knowledge and belief, and, if the well is a vertical or directional well, that this organization either owns a working interest or unleased mineral interest in the land including the proposed bottom hole location or has a right to drill this well at this location pursuant to a contract with an owner of a working interest or unleased mineral interest, or to a voluntary pooling agreement or a compulsory pooling order heretofore entered by the division.</i></p> <p><i>If this well is a horizontal well, I further certify that this organization has received the consent of at least one lessee or owner of a working interest or unleased mineral interest in each tract (in the target pool or formation) in which any part of the well's completed interval will be located or obtained a compulsory pooling order from the division.</i></p>	<p><b>SURVEYOR CERTIFICATIONS</b></p> <p><i>I hereby certify that the well location shown on this plat was plotted from the field notes of actual surveys made by me or under my supervision, and that the same is true and correct to the best of my belief.</i></p> <div style="text-align: center;">  </div>
Signature	Date
Shelly Bowen	
Printed Name	
shelly.bowen@coterra.com	
Email Address	
Signature and Seal of Professional Surveyor	
23782	December 7, 2023
Certificate Number	Date of Survey

Note: No allowable will be assigned to this completion until all interest have been consolidated or a non-standard unit has been approved by the division.

Property Name TURNPIKE 33-32 STATE COM	Well Number 213H	Drawn By C.S.C. 12-18-23	Revised By REV. 3 T.I.R. 10-24-24 (UPDATE FORMAT)
---	---------------------	-----------------------------	--



LINE TABLE		
LINE	DIRECTION	LENGTH
L1	S45°19'08"E	758.04'
L2	N00°17'33"W	2641.80'

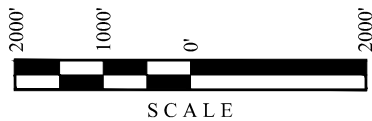
LINE TABLE		
LINE	DIRECTION	LENGTH
L3	N00°17'04"W	2641.24'

**NOTE:**

- Distances referenced on plat to section lines are perpendicular.
- Basis of Bearings is a Transverse Mercator Projection with a Central Meridian of W103°53'00" (NAD 83)
- Section breakdown information for this plat may be obtained from Uintah Engineering & Land Surveying

- = SURFACE HOLE LOCATION
- ◇ = KOP/FTP/LP
- = LAST TAKE POINT/BOTTOM HOLE LOCATION
- ▲ = SECTION CORNER LOCATED
- △ = SECTION CORNER RE-ESTABLISHED. (Not Set on Ground.)
- = DEDICATED ACREAGE

<b>NAD 83 (SURFACE HOLE LOCATION)</b> LATITUDE = 32°42'26.93" (32.707482°) LONGITUDE = -103°33'31.66" (-103.558796°)
<b>NAD 27 (SURFACE HOLE LOCATION)</b> LATITUDE = 32°42'26.49" (32.707358°) LONGITUDE = -103°33'29.88" (-103.558300°)
<b>STATE PLANE NAD 83 (N.M. EAST)</b> N: 621983.34' E: 779576.11'
<b>STATE PLANE NAD 27 (N.M. EAST)</b> N: 621919.22' E: 738396.54'
<b>NAD 83 (KOP/LP/FTP)</b> LATITUDE = 32°42'21.64" (32.706012°) LONGITUDE = -103°33'25.38" (-103.557049°)
<b>NAD 27 (KOP/LP/FTP)</b> LATITUDE = 32°42'21.20" (32.705889°) LONGITUDE = -103°33'23.59" (-103.556554°)
<b>STATE PLANE NAD 83 (N.M. EAST)</b> N: 621452.69' E: 780117.27'
<b>STATE PLANE NAD 27 (N.M. EAST)</b> N: 621388.59' E: 738937.68'
<b>NAD 83 (LTP/BHL)</b> LATITUDE = 32°42'23.44" (32.706511°) LONGITUDE = -103°35'26.54" (-103.590705°)
<b>NAD 27 (LTP/BHL)</b> LATITUDE = 32°42'23.00" (32.706388°) LONGITUDE = -103°35'24.75" (-103.590208°)
<b>STATE PLANE NAD 83 (N.M. EAST)</b> N: 621559.92' E: 769763.52'
<b>STATE PLANE NAD 27 (N.M. EAST)</b> N: 621495.93' E: 728584.04'



<b>C-102</b>  Submit Electronically Via OCD Permitting	State of New Mexico Energy, Minerals & Natural Resources Department <b>OIL CONSERVATION DIVISION</b>	Revised July 9, 2024			
		Submittal Type: <table border="1" style="width:100%; border-collapse: collapse;"> <tr> <td><input type="checkbox"/> Initial Submittal</td> </tr> <tr> <td><input type="checkbox"/> Amended Report</td> </tr> <tr> <td><input type="checkbox"/> As Drilled</td> </tr> </table>	<input type="checkbox"/> Initial Submittal	<input type="checkbox"/> Amended Report	<input type="checkbox"/> As Drilled
<input type="checkbox"/> Initial Submittal					
<input type="checkbox"/> Amended Report					
<input type="checkbox"/> As Drilled					

**WELL LOCATION INFORMATION**

API Number	Pool Code	Pool Name
Property Code	Property Name TURNPIKE 33-32 STATE COM	
OGRID No. 215099	Operator Name CIMAREX ENERGY CO. OF COLORADO	Well Number 214H
Surface Owner: <input type="checkbox"/> State <input type="checkbox"/> Fee <input type="checkbox"/> Tribal <input type="checkbox"/> Federal		Ground Level Elevation 4015.7'
Mineral Owner: <input type="checkbox"/> State <input type="checkbox"/> Fee <input type="checkbox"/> Tribal <input type="checkbox"/> Federal		

**Surface Location**

UL	Section	Township	Range	Lot	Ft. from N/S	Ft. from E/W	Latitude (NAD 83)	Longitude (NAD 83)	County
H	33	18S	34E		1405 NORTH	636 EAST	32.707592°	-103.558796°	LEA

**Bottom Hole Location**

UL	Section	Township	Range	Lot	Ft. from N/S	Ft. from E/W	Latitude (NAD 83)	Longitude (NAD 83)	County
D	32	18S	34E		330 NORTH	100 WEST	32.710550°	-103.590715°	LEA

Dedicated Acres 320	Infill or Defining Well	Defining Well API	Overlapping Spacing Unit (Y/N)	Consolidation Code
Order Numbers.			Well setbacks are under Common Ownership: <input type="checkbox"/> Yes <input type="checkbox"/> No	

**Kick Off Point (KOP)**

UL	Section	Township	Range	Lot	Ft. from N/S	Ft. from E/W	Latitude (NAD 83)	Longitude (NAD 83)	County
A	33	18S	34E		660 NORTH	100 EAST	32.709640°	-103.557058°	LEA


**First Take Point (FTP)**

UL	Section	Township	Range	Lot	Ft. from N/S	Ft. from E/W	Latitude (NAD 83)	Longitude (NAD 83)	County
A	33	18S	34E		660 NORTH	100 EAST	32.709640°	-103.557058°	LEA

**Last Take Point (LTP)**

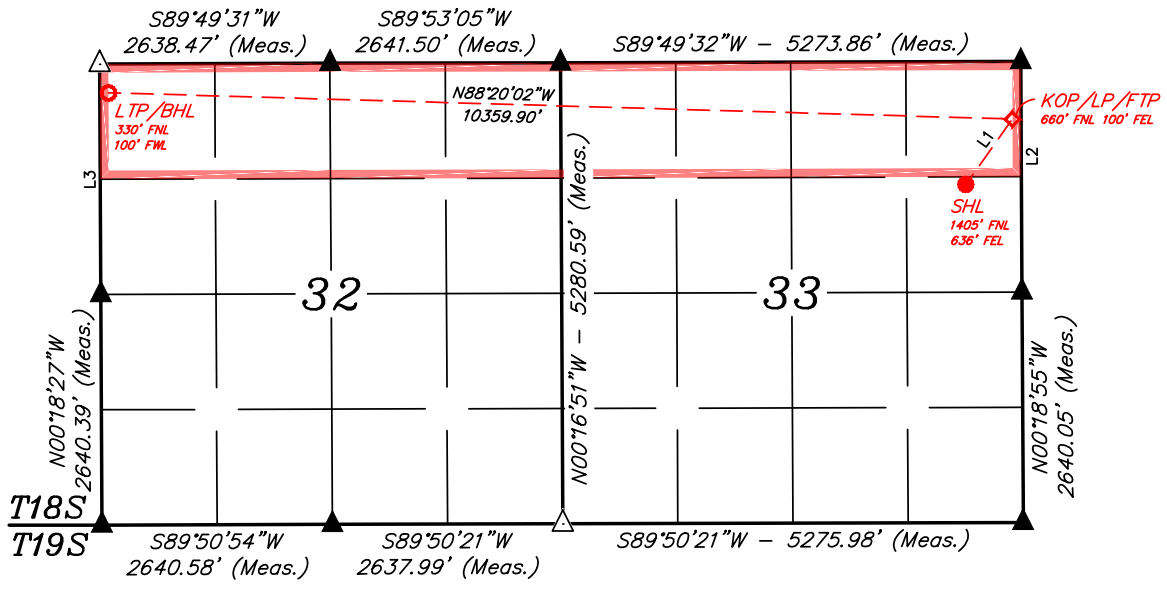
UL	Section	Township	Range	Lot	Ft. from N/S	Ft. from E/W	Latitude (NAD 83)	Longitude (NAD 83)	County
D	32	18S	34E		330 NORTH	100 WEST	32.710550°	-103.590715°	LEA

Unitized Area or Area of Uniform Interest	Spacing Unit Type <input type="checkbox"/> Horizontal <input type="checkbox"/> Vertical	Ground Floor Elevation:
---	---	-------------------------

<p><b>OPERATOR CERTIFICATIONS</b></p> <p><i>I hereby certify that the information contained herein is true and complete to the best of my knowledge and belief, and, if the well is a vertical or directional well, that this organization either owns a working interest or unleased mineral interest in the land including the proposed bottom hole location or has a right to drill this well at this location pursuant to a contract with an owner of a working interest or unleased mineral interest, or to a voluntary pooling agreement or a compulsory pooling order heretofore entered by the division.</i></p> <p><i>If this well is a horizontal well, I further certify that this organization has received the consent of at least one lessee or owner of a working interest or unleased mineral interest in each tract (in the target pool or formation) in which any part of the well's completed interval will be located or obtained a compulsory pooling order from the division.</i></p>	<p><b>SURVEYOR CERTIFICATIONS</b></p> <p><i>I hereby certify that the well location shown on this plat was plotted from the field notes of actual surveys made by me or under my supervision, and that the same is true and correct to the best of my belief.</i></p> <div style="text-align: center;">  </div>																
<table style="width:100%;"> <tr> <td style="width:50%;">Signature</td> <td style="width:50%;">Date</td> </tr> <tr> <td>Shelly Bowen</td> <td></td> </tr> <tr> <td>Printed Name</td> <td></td> </tr> <tr> <td>shelly.bowen@coterra.com</td> <td></td> </tr> <tr> <td>Email Address</td> <td></td> </tr> </table>	Signature	Date	Shelly Bowen		Printed Name		shelly.bowen@coterra.com		Email Address		<table style="width:100%;"> <tr> <td colspan="2">Signature and Seal of Professional Surveyor</td> </tr> <tr> <td style="width:50%;">23782</td> <td style="width:50%;">December 7, 2023</td> </tr> <tr> <td>Certificate Number</td> <td>Date of Survey</td> </tr> </table>	Signature and Seal of Professional Surveyor		23782	December 7, 2023	Certificate Number	Date of Survey
Signature	Date																
Shelly Bowen																	
Printed Name																	
shelly.bowen@coterra.com																	
Email Address																	
Signature and Seal of Professional Surveyor																	
23782	December 7, 2023																
Certificate Number	Date of Survey																

*Note: No allowable will be assigned to this completion until all interest have been consolidated or a non-standard unit has been approved by the division.*

Property Name TURNPIKE 33-32 STATE COM	Well Number 214H	Drawn By C.S.C. 12-18-23	Revised By REV. 3 T.I.R. 10-24-24 (UPDATE FORMAT)
---	---------------------	-----------------------------	--



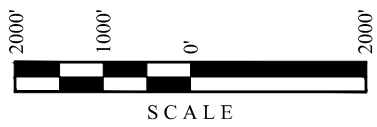
LINE TABLE		
LINE	DIRECTION	LENGTH
L1	N35°28'58"E	917.31'
L2	N00°17'33"W	2641.80'

LINE TABLE		
LINE	DIRECTION	LENGTH
L3	N00°17'04"W	2641.24'

**NOTE:**  
 • Distances referenced on plat to section lines are perpendicular.  
 • Basis of Bearings is a Transverse Mercator Projection with a Central Meridian of W103°53'00" (NAD 83)  
 • Section breakdown information for this plat may be obtained from Uintah Engineering & Land Surveying

- = SURFACE HOLE LOCATION
- ◇ = KOP/LP/FTP
- = LAST TAKE POINT/BOTTOM HOLE LOCATION
- ▲ = SECTION CORNER LOCATED
- △ = SECTION CORNER RE-ESTABLISHED. (Not Set on Ground.)
- = DEDICATED ACREAGE

<b>NAD 83 (SURFACE HOLE LOCATION)</b> LATITUDE = 32°42'27.33" (32.707592°) LONGITUDE = -103°33'31.67" (-103.558796°)
<b>NAD 27 (SURFACE HOLE LOCATION)</b> LATITUDE = 32°42'26.89" (32.707468°) LONGITUDE = -103°33'29.88" (-103.558300°)
<b>STATE PLANE NAD 83 (N.M. EAST)</b> N: 622023.33' E: 779575.74'
<b>STATE PLANE NAD 27 (N.M. EAST)</b> N: 621959.21' E: 738396.16'
<b>NAD 83 (KOP/LP/FTP)</b> LATITUDE = 32°42'34.70" (32.709640°) LONGITUDE = -103°33'25.41" (-103.557058°)
<b>NAD 27 (KOP/LP/FTP)</b> LATITUDE = 32°42'34.26" (32.709516°) LONGITUDE = -103°33'23.62" (-103.556562°)
<b>STATE PLANE NAD 83 (N.M. EAST)</b> N: 622772.42' E: 780104.93'
<b>STATE PLANE NAD 27 (N.M. EAST)</b> N: 622708.27' E: 738925.37'
<b>NAD 83 (LTP/BHL)</b> LATITUDE = 32°42'37.98" (32.710550°) LONGITUDE = -103°35'26.57" (-103.590715°)
<b>NAD 27 (LTP/BHL)</b> LATITUDE = 32°42'37.54" (32.710428°) LONGITUDE = -103°35'24.79" (-103.590218°)
<b>STATE PLANE NAD 83 (N.M. EAST)</b> N: 623029.61' E: 769749.99'
<b>STATE PLANE NAD 27 (N.M. EAST)</b> N: 622965.57' E: 728570.55'



<p><b>C-102</b></p> <p>Submit Electronically Via OCD Permitting</p>	<p>State of New Mexico Energy, Minerals &amp; Natural Resources Department <b>OIL CONSERVATION DIVISION</b></p>	<p>Revised July 9, 2024</p>						
		<table border="1" style="width:100%; border-collapse: collapse;"> <tr> <td style="width:15%; vertical-align: top;">Submittal Type:</td> <td><input type="checkbox"/> Initial Submittal</td> </tr> <tr> <td></td> <td><input type="checkbox"/> Amended Report</td> </tr> <tr> <td></td> <td><input type="checkbox"/> As Drilled</td> </tr> </table>	Submittal Type:	<input type="checkbox"/> Initial Submittal		<input type="checkbox"/> Amended Report		<input type="checkbox"/> As Drilled
Submittal Type:	<input type="checkbox"/> Initial Submittal							
	<input type="checkbox"/> Amended Report							
	<input type="checkbox"/> As Drilled							

**WELL LOCATION INFORMATION**

API Number	Pool Code	Pool Name
Property Code	Property Name <p style="text-align: center;">TURNPIKE 33-32 STATE COM</p>	
OGRID No. 215099	Operator Name <p style="text-align: center;">CIMAREX ENERGY CO. OF COLORADO</p>	Well Number 701H
Ground Level Elevation 4003.7'		
Surface Owner: <input type="checkbox"/> State <input type="checkbox"/> Fee <input type="checkbox"/> Tribal <input type="checkbox"/> Federal		
Mineral Owner: <input type="checkbox"/> State <input type="checkbox"/> Fee <input type="checkbox"/> Tribal <input type="checkbox"/> Federal		

Surface Location

UL	Section	Township	Range	Lot	Ft. from N/S	Ft. from E/W	Latitude (NAD 83)	Longitude (NAD 83)	County
P	33	18S	34E		1184 SOUTH	467 EAST	32.700192°	-103.558225°	LEA

Bottom Hole Location

UL	Section	Township	Range	Lot	Ft. from N/S	Ft. from E/W	Latitude (NAD 83)	Longitude (NAD 83)	County
M	32	18S	34E		660 SOUTH	100 WEST	32.698757°	-103.590682°	LEA

Dedicated Acres 320	Infill or Defining Well	Defining Well API	Overlapping Spacing Unit (Y/N)	Consolidation Code
Order Numbers.			Well setbacks are under Common Ownership: <input type="checkbox"/> Yes <input type="checkbox"/> No	

Kick Off Point (KOP)

UL	Section	Township	Range	Lot	Ft. from N/S	Ft. from E/W	Latitude (NAD 83)	Longitude (NAD 83)	County
P	33	18S	34E		660 SOUTH	100 EAST	32.698752°	-103.557029°	LEA


First Take Point (FTP)

UL	Section	Township	Range	Lot	Ft. from N/S	Ft. from E/W	Latitude (NAD 83)	Longitude (NAD 83)	County
P	33	18S	34E		660 SOUTH	100 EAST	32.698752°	-103.557029°	LEA

Last Take Point (LTP)

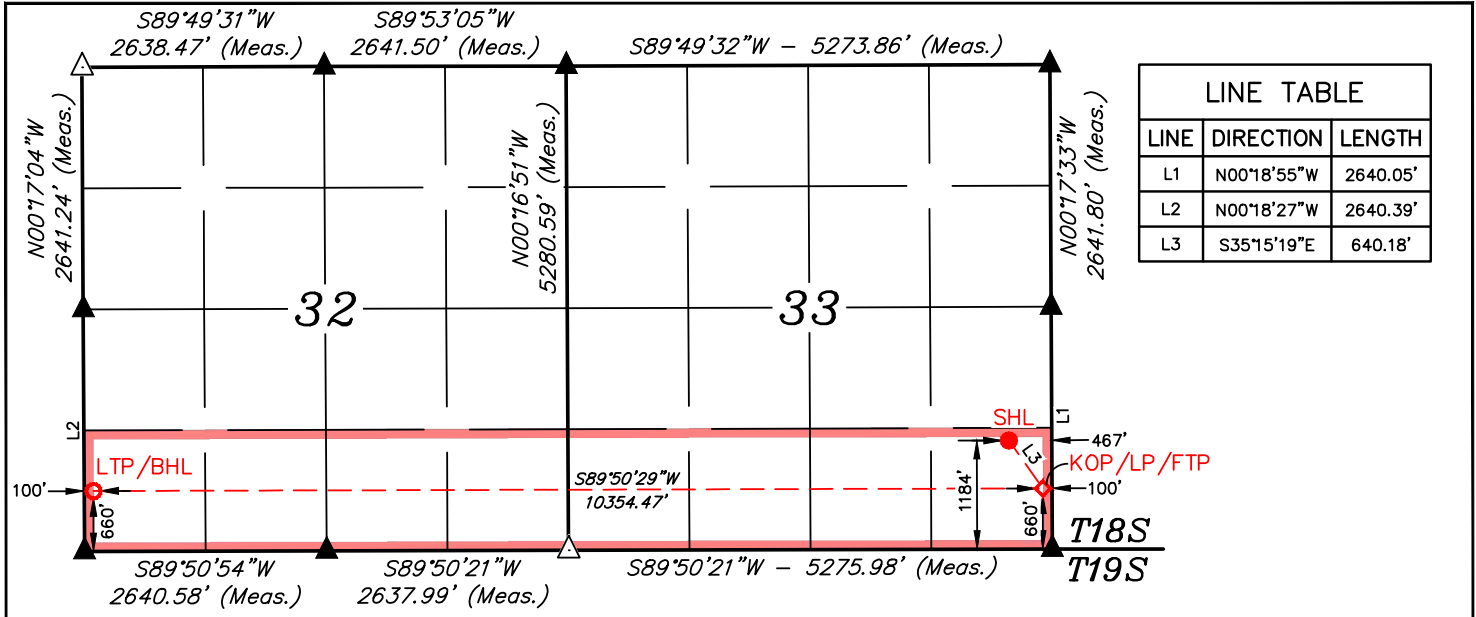
UL	Section	Township	Range	Lot	Ft. from N/S	Ft. from E/W	Latitude (NAD 83)	Longitude (NAD 83)	County
M	32	18S	34E		660 SOUTH	100 WEST	32.698757°	-103.590682°	LEA

Unitized Area or Area of Uniform Interest	Spacing Unit Type <input type="checkbox"/> Horizontal <input type="checkbox"/> Vertical	Ground Floor Elevation:
---	---	-------------------------

<p><b>OPERATOR CERTIFICATIONS</b></p> <p><i>I hereby certify that the information contained herein is true and complete to the best of my knowledge and belief, and, if the well is a vertical or directional well, that this organization either owns a working interest or unleased mineral interest in the land including the proposed bottom hole location or has a right to drill this well at this location pursuant to a contract with an owner of a working interest or unleased mineral interest, or to a voluntary pooling agreement or a compulsory pooling order heretofore entered by the division.</i></p> <p><i>If this well is a horizontal well, I further certify that this organization has received the consent of at least one lessee or owner of a working interest or unleased mineral interest in each tract (in the target pool or formation) in which any part of the well's completed interval will be located or obtained a compulsory pooling order from the division.</i></p>	<p><b>SURVEYOR CERTIFICATIONS</b></p> <p><i>I hereby certify that the well location shown on this plat was plotted from the field notes of actual surveys made by me or under my supervision, and that the same is true and correct to the best of my belief.</i></p> <div style="text-align: right;">  </div>																
<table style="width:100%;"> <tr> <td style="width:50%;">Signature</td> <td style="width:50%;">Date</td> </tr> <tr> <td>Shelly Bowen</td> <td></td> </tr> <tr> <td>Printed Name</td> <td></td> </tr> <tr> <td>shelly.bowen@coterra.com</td> <td></td> </tr> <tr> <td>Email Address</td> <td></td> </tr> </table>	Signature	Date	Shelly Bowen		Printed Name		shelly.bowen@coterra.com		Email Address		<table style="width:100%;"> <tr> <td colspan="2">Signature and Seal of Professional Surveyor</td> </tr> <tr> <td>23782</td> <td>December 7, 2023</td> </tr> <tr> <td>Certificate Number</td> <td>Date of Survey</td> </tr> </table>	Signature and Seal of Professional Surveyor		23782	December 7, 2023	Certificate Number	Date of Survey
Signature	Date																
Shelly Bowen																	
Printed Name																	
shelly.bowen@coterra.com																	
Email Address																	
Signature and Seal of Professional Surveyor																	
23782	December 7, 2023																
Certificate Number	Date of Survey																

Note: No allowable will be assigned to this completion until all interest have been consolidated or a non-standard unit has been approved by the division.

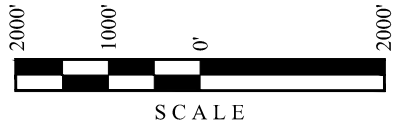
Property Name TURNPIKE 33-32 STATE COM	Well Number 701H	Drawn By T.I.R. 12-19-23	Revised By REV. 2 D.M.C. 10-24-24 (UPDATE FORMAT)
---	---------------------	-----------------------------	--



LINE TABLE		
LINE	DIRECTION	LENGTH
L1	N00°18'55"W	2640.05'
L2	N00°18'27"W	2640.39'
L3	S35°15'19"E	640.18'

- NOTE:**
- Distances referenced on plat to section lines are perpendicular.
  - Basis of Bearings is a Transverse Mercator Projection with a Central Meridian of W103°53'00" (NAD 83)
  - Section breakdown information for this plat may be obtained from Uintah Engineering & Land Surveying

- = SURFACE HOLE LOCATION
- ◆ = KICK OFF POINT/LANDING POINT/FIRST TAKE POINT
- = LAST TAKE POINT/BOTTOM HOLE LOCATION
- ▲ = SECTION CORNER LOCATED
- △ = SECTION CORNER RE-ESTABLISHED. (Not Set on Ground.)
- = DEDICATED ACREAGE



<b>NAD 83 (SURFACE HOLE LOCATION)</b>
LATITUDE = 32°42'00.69" (32.700192°)
LONGITUDE = -103°33'29.61" (-103.558225°)
<b>NAD 27 (SURFACE HOLE LOCATION)</b>
LATITUDE = 32°42'00.25" (32.700069°)
LONGITUDE = -103°33'27.83" (-103.557730°)
<b>STATE PLANE NAD 83 (N.M. EAST)</b>
N: 619332.54' E: 779771.07'
<b>STATE PLANE NAD 27 (N.M. EAST)</b>
N: 619268.51' E: 738591.42'

<b>NAD 83 (KOP/LP/FTP)</b>
LATITUDE = 32°41'55.51" (32.698752°)
LONGITUDE = -103°33'25.30" (-103.557029°)
<b>NAD 27 (KOP/LP/FTP)</b>
LATITUDE = 32°41'55.06" (32.698629°)
LONGITUDE = -103°33'23.52" (-103.556534°)
<b>STATE PLANE NAD 83 (N.M. EAST)</b>
N: 618811.44' E: 780142.75'
<b>STATE PLANE NAD 27 (N.M. EAST)</b>
N: 618747.41' E: 738963.08'

<b>NAD 83 (LTP/BHL)</b>
LATITUDE = 32°41'55.52" (32.698757°)
LONGITUDE = -103°35'26.45" (-103.590682°)
<b>NAD 27 (LTP/BHL)</b>
LATITUDE = 32°41'55.08" (32.698634°)
LONGITUDE = -103°35'24.67" (-103.590186°)
<b>STATE PLANE NAD 83 (N.M. EAST)</b>
N: 618738.87' E: 769790.30'
<b>STATE PLANE NAD 27 (N.M. EAST)</b>
N: 618674.97' E: 728610.74'



<p><b>C-102</b></p> <p>Submit Electronically Via OCD Permitting</p>	<p>State of New Mexico Energy, Minerals &amp; Natural Resources Department <b>OIL CONSERVATION DIVISION</b></p>	<p>Revised July 9, 2024</p>						
		<table border="1" style="width:100%; border-collapse: collapse;"> <tr> <td style="width:15%; vertical-align: top;">Submittal Type:</td> <td><input type="checkbox"/> Initial Submittal</td> </tr> <tr> <td></td> <td><input type="checkbox"/> Amended Report</td> </tr> <tr> <td></td> <td><input type="checkbox"/> As Drilled</td> </tr> </table>	Submittal Type:	<input type="checkbox"/> Initial Submittal		<input type="checkbox"/> Amended Report		<input type="checkbox"/> As Drilled
Submittal Type:	<input type="checkbox"/> Initial Submittal							
	<input type="checkbox"/> Amended Report							
	<input type="checkbox"/> As Drilled							

**WELL LOCATION INFORMATION**

API Number	Pool Code	Pool Name
Property Code	Property Name <p style="text-align: center;">TURNPIKE 33-32 STATE COM</p>	
OGRID No. 215099	Operator Name <p style="text-align: center;">CIMAREX ENERGY CO. OF COLORADO</p>	Well Number 702H
Ground Level Elevation 4004.9'		
Surface Owner: <input type="checkbox"/> State <input type="checkbox"/> Fee <input type="checkbox"/> Tribal <input type="checkbox"/> Federal		
Mineral Owner: <input type="checkbox"/> State <input type="checkbox"/> Fee <input type="checkbox"/> Tribal <input type="checkbox"/> Federal		

**Surface Location**

UL	Section	Township	Range	Lot	Ft. from N/S	Ft. from E/W	Latitude (NAD 83)	Longitude (NAD 83)	County
P	33	18S	34E		1224 SOUTH	467 EAST	32.700302°	-103.558225°	LEA

**Bottom Hole Location**

UL	Section	Township	Range	Lot	Ft. from N/S	Ft. from E/W	Latitude (NAD 83)	Longitude (NAD 83)	County
L	32	18S	34E		1980 SOUTH	100 WEST	32.702384°	-103.590693°	LEA

Dedicated Acres 320	Infill or Defining Well	Defining Well API	Overlapping Spacing Unit (Y/N)	Consolidation Code
Order Numbers.			Well setbacks are under Common Ownership: <input type="checkbox"/> Yes <input type="checkbox"/> No	

**Kick Off Point (KOP)**

UL	Section	Township	Range	Lot	Ft. from N/S	Ft. from E/W	Latitude (NAD 83)	Longitude (NAD 83)	County
I	33	18S	34E		1980 SOUTH	100 EAST	32.702380°	-103.557039°	LEA


**First Take Point (FTP)**

UL	Section	Township	Range	Lot	Ft. from N/S	Ft. from E/W	Latitude (NAD 83)	Longitude (NAD 83)	County
I	33	18S	34E		1980 SOUTH	100 EAST	32.702380°	-103.557039°	LEA

**Last Take Point (LTP)**

UL	Section	Township	Range	Lot	Ft. from N/S	Ft. from E/W	Latitude (NAD 83)	Longitude (NAD 83)	County
L	32	18S	34E		1980 SOUTH	100 WEST	32.702384°	-103.590693°	LEA

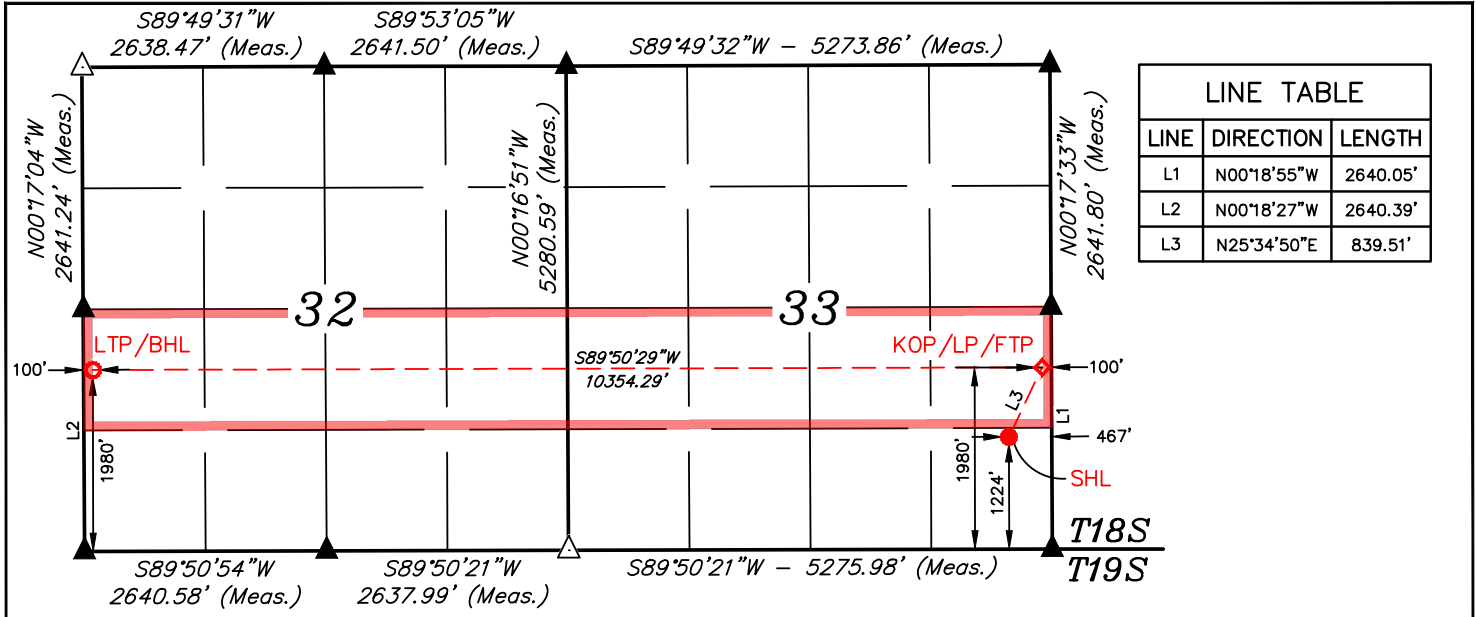
Unitized Area or Area of Uniform Interest	Spacing Unit Type <input type="checkbox"/> Horizontal <input type="checkbox"/> Vertical	Ground Floor Elevation:
---	---	-------------------------

<p><b>OPERATOR CERTIFICATIONS</b></p> <p><i>I hereby certify that the information contained herein is true and complete to the best of my knowledge and belief, and, if the well is a vertical or directional well, that this organization either owns a working interest or unleased mineral interest in the land including the proposed bottom hole location or has a right to drill this well at this location pursuant to a contract with an owner of a working interest or unleased mineral interest, or to a voluntary pooling agreement or a compulsory pooling order heretofore entered by the division.</i></p> <p><i>If this well is a horizontal well, I further certify that this organization has received the consent of at least one lessee or owner of a working interest or unleased mineral interest in each tract (in the target pool or formation) in which any part of the well's completed interval will be located or obtained a compulsory pooling order from the division.</i></p>	<p><b>SURVEYOR CERTIFICATIONS</b></p> <p><i>I hereby certify that the well location shown on this plat was plotted from the field notes of actual surveys made by me or under my supervision, and that the same is true and correct to the best of my belief.</i></p> <div style="text-align: right;">  </div>																
<table style="width:100%;"> <tr> <td style="width:50%;">Signature</td> <td style="width:50%;">Date</td> </tr> <tr> <td>Shelly Bowen</td> <td></td> </tr> <tr> <td>Printed Name</td> <td></td> </tr> <tr> <td>shelly.bowen@coterra.com</td> <td></td> </tr> <tr> <td>Email Address</td> <td></td> </tr> </table>	Signature	Date	Shelly Bowen		Printed Name		shelly.bowen@coterra.com		Email Address		<table style="width:100%;"> <tr> <td colspan="2">Signature and Seal of Professional Surveyor</td> </tr> <tr> <td>23782</td> <td>December 7, 2023</td> </tr> <tr> <td>Certificate Number</td> <td>Date of Survey</td> </tr> </table>	Signature and Seal of Professional Surveyor		23782	December 7, 2023	Certificate Number	Date of Survey
Signature	Date																
Shelly Bowen																	
Printed Name																	
shelly.bowen@coterra.com																	
Email Address																	
Signature and Seal of Professional Surveyor																	
23782	December 7, 2023																
Certificate Number	Date of Survey																

*Note: No allowable will be assigned to this completion until all interest have been consolidated or a non-standard unit has been approved by the division.*



Property Name TURNPIKE 33-32 STATE COM	Well Number 702H	Drawn By T.I.R. 12-19-23	Revised By REV. 2 D.M.C. 10-24-24 (UPDATE FORMAT)
---	---------------------	-----------------------------	--




LINE TABLE		
LINE	DIRECTION	LENGTH
L1	N00°18'55"W	2640.05'
L2	N00°18'27"W	2640.39'
L3	N25°34'50"E	839.51'

**NOTE:**

- Distances referenced on plat to section lines are perpendicular.
- Basis of Bearings is a Transverse Mercator Projection with a Central Meridian of W103°53'00" (NAD 83)
- Section breakdown information for this plat may be obtained from Uintah Engineering & Land Surveying

- = SURFACE HOLE LOCATION
- ◆ = KICK OFF POINT/LANDING POINT/FIRST TAKE POINT
- = LAST TAKE POINT/BOTTOM HOLE LOCATION
- ▲ = SECTION CORNER LOCATED
- △ = SECTION CORNER RE-ESTABLISHED. (Not Set on Ground.)
- = DEDICATED ACREAGE



Sheet 2 of 2

<b>NAD 83 (SURFACE HOLE LOCATION)</b>
LATITUDE = 32°42'01.09" (32.700302°)
LONGITUDE = -103°33'29.61" (-103.558225°)
<b>NAD 27 (SURFACE HOLE LOCATION)</b>
LATITUDE = 32°42'00.64" (32.700179°)
LONGITUDE = -103°33'27.83" (-103.557730°)
<b>STATE PLANE NAD 83 (N.M. EAST)</b>
N: 619372.54' E: 779770.68'
<b>STATE PLANE NAD 27 (N.M. EAST)</b>
N: 619308.50' E: 738591.03'

<b>NAD 83 (KOP/LP/FTP)</b>
LATITUDE = 32°42'08.57" (32.702380°)
LONGITUDE = -103°33'25.34" (-103.557039°)
<b>NAD 27 (KOP/LP/FTP)</b>
LATITUDE = 32°42'08.12" (32.702257°)
LONGITUDE = -103°33'23.56" (-103.556544°)
<b>STATE PLANE NAD 83 (N.M. EAST)</b>
N: 620131.16' E: 780129.89'
<b>STATE PLANE NAD 27 (N.M. EAST)</b>
N: 620067.09' E: 738950.25'

<b>NAD 83 (LTP/BHL)</b>
LATITUDE = 32°42'08.58" (32.702384°)
LONGITUDE = -103°35'26.49" (-103.590693°)
<b>NAD 27 (LTP/BHL)</b>
LATITUDE = 32°42'08.14" (32.702261°)
LONGITUDE = -103°35'24.71" (-103.590197°)
<b>STATE PLANE NAD 83 (N.M. EAST)</b>
N: 620058.59' E: 769777.62'
<b>STATE PLANE NAD 27 (N.M. EAST)</b>
N: 619994.64' E: 728598.09'

<b>C-102</b>  Submit Electronically Via OCD Permitting	State of New Mexico Energy, Minerals & Natural Resources Department <b>OIL CONSERVATION DIVISION</b>	Revised July 9, 2024
		Submittal Type:
		<input type="checkbox"/> Initial Submittal <input type="checkbox"/> Amended Report <input type="checkbox"/> As Drilled

**WELL LOCATION INFORMATION**

API Number	Pool Code	Pool Name
Property Code	Property Name TURNPIKE 33-32 STATE COM	
OGRID No. 215099	Operator Name CIMAREX ENERGY CO. OF COLORADO	Well Number 703H
Surface Owner: <input type="checkbox"/> State <input type="checkbox"/> Fee <input type="checkbox"/> Tribal <input type="checkbox"/> Federal		Ground Level Elevation 4016.3'
		Mineral Owner: <input type="checkbox"/> State <input type="checkbox"/> Fee <input type="checkbox"/> Tribal <input type="checkbox"/> Federal

Surface Location

UL	Section	Township	Range	Lot	Ft. from N/S	Ft. from E/W	Latitude (NAD 83)	Longitude (NAD 83)	County
H	33	18S	34E		1426 NORTH	756 EAST	32.707536°	-103.559186°	LEA

Bottom Hole Location

UL	Section	Township	Range	Lot	Ft. from N/S	Ft. from E/W	Latitude (NAD 83)	Longitude (NAD 83)	County
E	32	18S	34E		1980 NORTH	100 WEST	32.706016°	-103.590703°	LEA

Dedicated Acres 320	Infill or Defining Well	Defining Well API	Overlapping Spacing Unit (Y/N)	Consolidation Code
Order Numbers.			Well setbacks are under Common Ownership: <input type="checkbox"/> Yes <input type="checkbox"/> No	

Kick Off Point (KOP)

UL	Section	Township	Range	Lot	Ft. from N/S	Ft. from E/W	Latitude (NAD 83)	Longitude (NAD 83)	County
H	33	18S	34E		1980 NORTH	100 EAST	32.706012°	-103.557049°	LEA


First Take Point (FTP)

UL	Section	Township	Range	Lot	Ft. from N/S	Ft. from E/W	Latitude (NAD 83)	Longitude (NAD 83)	County
H	33	18S	34E		1980 NORTH	100 EAST	32.706012°	-103.557049°	LEA

Last Take Point (LTP)

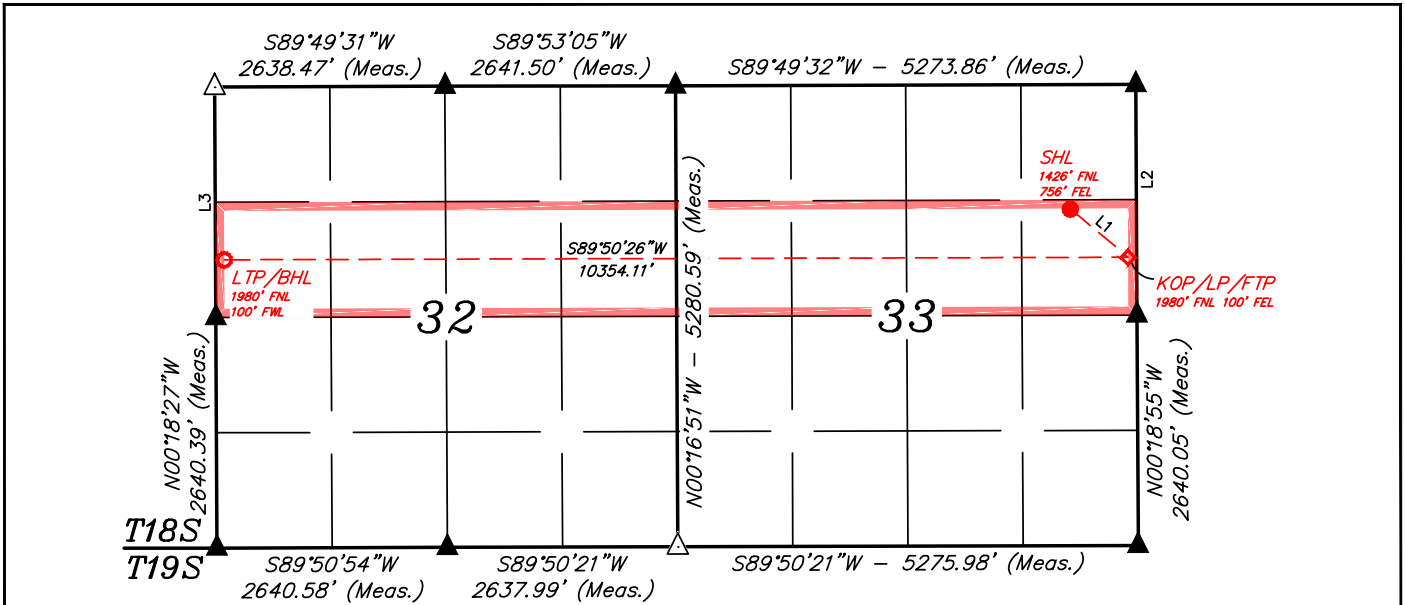
UL	Section	Township	Range	Lot	Ft. from N/S	Ft. from E/W	Latitude (NAD 83)	Longitude (NAD 83)	County
E	32	18S	34E		1980 NORTH	100 WEST	32.706016°	-103.590703°	LEA

Unitized Area or Area of Uniform Interest	Spacing Unit Type <input type="checkbox"/> Horizontal <input type="checkbox"/> Vertical	Ground Floor Elevation:
---	---	-------------------------

<p><b>OPERATOR CERTIFICATIONS</b></p> <p><i>I hereby certify that the information contained herein is true and complete to the best of my knowledge and belief, and, if the well is a vertical or directional well, that this organization either owns a working interest or unleased mineral interest in the land including the proposed bottom hole location or has a right to drill this well at this location pursuant to a contract with an owner of a working interest or unleased mineral interest, or to a voluntary pooling agreement or a compulsory pooling order heretofore entered by the division.</i></p> <p><i>If this well is a horizontal well, I further certify that this organization has received the consent of at least one lessee or owner of a working interest or unleased mineral interest in each tract (in the target pool or formation) in which any part of the well's completed interval will be located or obtained a compulsory pooling order from the division.</i></p>	<p><b>SURVEYOR CERTIFICATIONS</b></p> <p><i>I hereby certify that the well location shown on this plat was plotted from the field notes of actual surveys made by me or under my supervision, and that the same is true and correct to the best of my belief.</i></p> <div style="text-align: center;">  </div>																
<table style="width:100%;"> <tr> <td style="width:50%;">Signature</td> <td style="width:50%;">Date</td> </tr> <tr> <td>Shelly Bowen</td> <td></td> </tr> <tr> <td>Printed Name</td> <td></td> </tr> <tr> <td>shelly.bowen@coterra.com</td> <td></td> </tr> <tr> <td>Email Address</td> <td></td> </tr> </table>	Signature	Date	Shelly Bowen		Printed Name		shelly.bowen@coterra.com		Email Address		<table style="width:100%;"> <tr> <td colspan="2">Signature and Seal of Professional Surveyor</td> </tr> <tr> <td>23782</td> <td>December 7, 2023</td> </tr> <tr> <td>Certificate Number</td> <td>Date of Survey</td> </tr> </table>	Signature and Seal of Professional Surveyor		23782	December 7, 2023	Certificate Number	Date of Survey
Signature	Date																
Shelly Bowen																	
Printed Name																	
shelly.bowen@coterra.com																	
Email Address																	
Signature and Seal of Professional Surveyor																	
23782	December 7, 2023																
Certificate Number	Date of Survey																

Note: No allowable will be assigned to this completion until all interest have been consolidated or a non-standard unit has been approved by the division.

Property Name TURNPIKE 33-32 STATE COM	Well Number 703H	Drawn By C.S.C. 12-18-23	Revised By REV. 2 T.I.R. 10-24-24 (UPDATE FORMAT)
---	---------------------	-----------------------------	--



LINE TABLE		
LINE	DIRECTION	LENGTH
L1	S50°01'56"E	859.98'
L2	N00°17'33"W	2641.80'

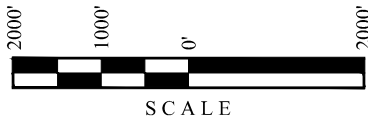
LINE TABLE		
LINE	DIRECTION	LENGTH
L3	N00°17'04"W	2641.24'

**NOTE:**

- Distances referenced on plat to section lines are perpendicular.
- Basis of Bearings is a Transverse Mercator Projection with a Central Meridian of  $W103^{\circ}53'00''$  (NAD 83)
- Section breakdown information for this plat may be obtained from Uintah Engineering & Land Surveying

- = SURFACE HOLE LOCATION
- ◇ = LAST TAKE POINT/LP
- = LAST TAKE POINT/BOTTOM HOLE LOCATION
- ▲ = SECTION CORNER LOCATED
- △ = SECTION CORNER RE-ESTABLISHED. (Not Set on Ground.)
- = DEDICATED ACREAGE

<b>NAD 83 (SURFACE HOLE LOCATION)</b>
LATITUDE = $32^{\circ}42'27.13''$ ( $32.707536^{\circ}$ )
LONGITUDE = $-103^{\circ}33'33.07''$ ( $-103.559186^{\circ}$ )
<b>NAD 27 (SURFACE HOLE LOCATION)</b>
LATITUDE = $32^{\circ}42'26.69''$ ( $32.707413^{\circ}$ )
LONGITUDE = $-103^{\circ}33'31.28''$ ( $-103.558690^{\circ}$ )
<b>STATE PLANE NAD 83 (N.M. EAST)</b>
N: 622002.21' E: 779455.95'
<b>STATE PLANE NAD 27 (N.M. EAST)</b>
N: 621938.10' E: 738276.38'
<b>NAD 83 (KOP/LP/FTP)</b>
LATITUDE = $32^{\circ}42'21.64''$ ( $32.706012^{\circ}$ )
LONGITUDE = $-103^{\circ}33'25.38''$ ( $-103.557049^{\circ}$ )
<b>NAD 27 (KOP/LP/FTP)</b>
LATITUDE = $32^{\circ}42'21.20''$ ( $32.705889^{\circ}$ )
LONGITUDE = $-103^{\circ}33'23.59''$ ( $-103.556554^{\circ}$ )
<b>STATE PLANE NAD 83 (N.M. EAST)</b>
N: 621452.69' E: 780117.27'
<b>STATE PLANE NAD 27 (N.M. EAST)</b>
N: 621388.59' E: 738937.68'
<b>NAD 83 (LTP/BHL)</b>
LATITUDE = $32^{\circ}42'21.66''$ ( $32.706016^{\circ}$ )
LONGITUDE = $-103^{\circ}35'26.53''$ ( $-103.590703^{\circ}$ )
<b>NAD 27 (LTP/BHL)</b>
LATITUDE = $32^{\circ}42'21.22''$ ( $32.705893^{\circ}$ )
LONGITUDE = $-103^{\circ}35'24.74''$ ( $-103.590207^{\circ}$ )
<b>STATE PLANE NAD 83 (N.M. EAST)</b>
N: 621379.96' E: 769765.18'
<b>STATE PLANE NAD 27 (N.M. EAST)</b>
N: 621315.97' E: 728585.69'



<b>C-102</b>  Submit Electronically Via OCD Permitting	State of New Mexico Energy, Minerals & Natural Resources Department <b>OIL CONSERVATION DIVISION</b>	Revised July 9, 2024  Submittal Type: <input type="checkbox"/> Initial Submittal <input type="checkbox"/> Amended Report <input type="checkbox"/> As Drilled
---	--	---

**WELL LOCATION INFORMATION**

API Number	Pool Code	Pool Name
Property Code	Property Name TURNPIKE 33-32 STATE COM	
OGRID No. 215099	Operator Name CIMAREX ENERGY CO. OF COLORADO	Well Number 704H
Surface Owner: <input type="checkbox"/> State <input type="checkbox"/> Fee <input type="checkbox"/> Tribal <input type="checkbox"/> Federal		Ground Level Elevation 4016.5'
Mineral Owner: <input type="checkbox"/> State <input type="checkbox"/> Fee <input type="checkbox"/> Tribal <input type="checkbox"/> Federal		

**Surface Location**

UL	Section	Township	Range	Lot	Ft. from N/S	Ft. from E/W	Latitude (NAD 83)	Longitude (NAD 83)	County
H	33	18S	34E		1386 NORTH	756 EAST	32.707646°	-103.559186°	LEA

**Bottom Hole Location**

UL	Section	Township	Range	Lot	Ft. from N/S	Ft. from E/W	Latitude (NAD 83)	Longitude (NAD 83)	County
D	32	18S	34E		660 NORTH	100 WEST	32.709644°	-103.590713°	LEA

Dedicated Acres 320	Infill or Defining Well	Defining Well API	Overlapping Spacing Unit (Y/N)	Consolidation Code
Order Numbers.			Well setbacks are under Common Ownership: <input type="checkbox"/> Yes <input type="checkbox"/> No	

**Kick Off Point (KOP)**

UL	Section	Township	Range	Lot	Ft. from N/S	Ft. from E/W	Latitude (NAD 83)	Longitude (NAD 83)	County
A	33	18S	34E		660 NORTH	100 EAST	32.709640°	-103.557058°	LEA


**First Take Point (FTP)**

UL	Section	Township	Range	Lot	Ft. from N/S	Ft. from E/W	Latitude (NAD 83)	Longitude (NAD 83)	County
A	33	18S	34E		660 NORTH	100 EAST	32.709640°	-103.557058°	LEA

**Last Take Point (LTP)**

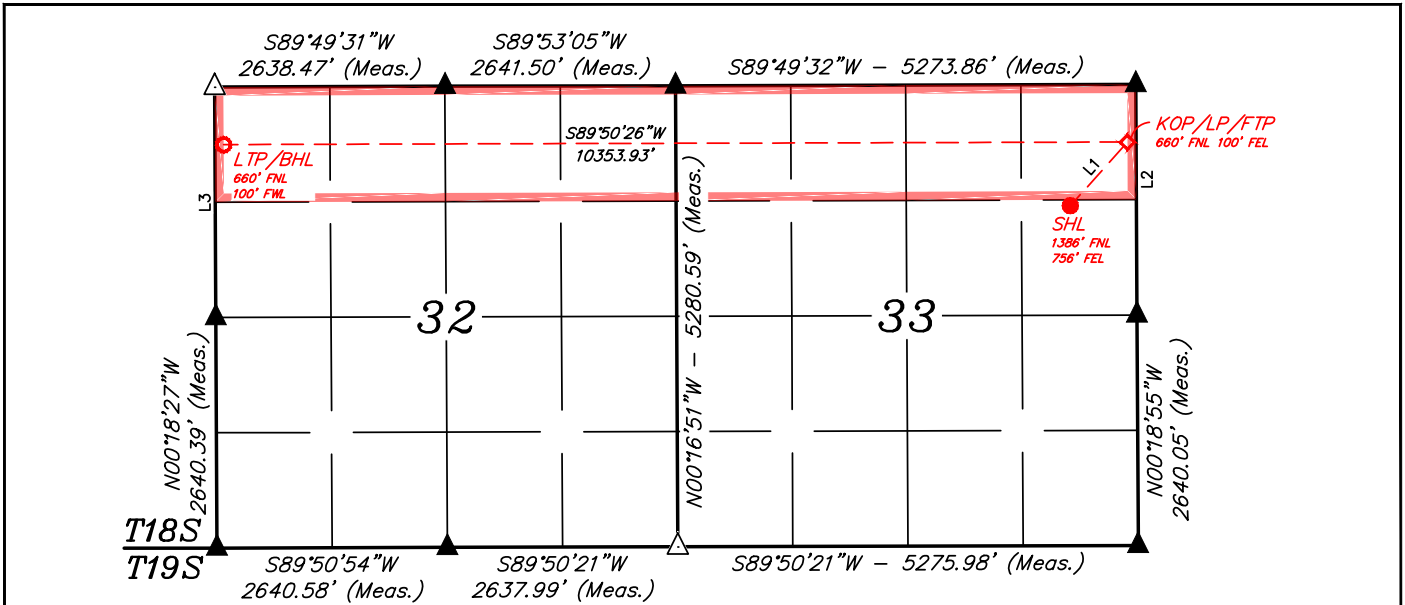
UL	Section	Township	Range	Lot	Ft. from N/S	Ft. from E/W	Latitude (NAD 83)	Longitude (NAD 83)	County
D	32	18S	34E		660 NORTH	100 WEST	32.709644°	-103.590713°	LEA

Unitized Area or Area of Uniform Interest	Spacing Unit Type <input type="checkbox"/> Horizontal <input type="checkbox"/> Vertical	Ground Floor Elevation:
---	---	-------------------------

<p><b>OPERATOR CERTIFICATIONS</b></p> <p><i>I hereby certify that the information contained herein is true and complete to the best of my knowledge and belief, and, if the well is a vertical or directional well, that this organization either owns a working interest or unleased mineral interest in the land including the proposed bottom hole location or has a right to drill this well at this location pursuant to a contract with an owner of a working interest or unleased mineral interest, or to a voluntary pooling agreement or a compulsory pooling order heretofore entered by the division.</i></p> <p><i>If this well is a horizontal well, I further certify that this organization has received the consent of at least one lessee or owner of a working interest or unleased mineral interest in each tract (in the target pool or formation) in which any part of the well's completed interval will be located or obtained a compulsory pooling order from the division.</i></p>	<p><b>SURVEYOR CERTIFICATIONS</b></p> <p><i>I hereby certify that the well location shown on this plat was plotted from the field notes of actual surveys made by me or under my supervision, and that the same is true and correct to the best of my belief.</i></p> <div style="text-align: center;">  </div>
Signature	Date
Shelly Bowen	
Printed Name	
shelly.bowen@coterra.com	
Email Address	
Signature and Seal of Professional Surveyor	
23782	December 7, 2023
Certificate Number	Date of Survey

*Note: No allowable will be assigned to this completion until all interest have been consolidated or a non-standard unit has been approved by the division.*

Property Name TURNPIKE 33-32 STATE COM	Well Number 704H	Drawn By C.S.C. 12-18-23	Revised By REV. 2 T.I.R. 10-24-24 (UPDATE FORMAT)
---	---------------------	-----------------------------	--



LINE TABLE		
LINE	DIRECTION	LENGTH
L1	N41°53'20"E	977.34'
L2	N00°17'33"W	2641.80'

LINE TABLE		
LINE	DIRECTION	LENGTH
L3	N00°17'04"W	2641.24'

**NOTE:**  
 • Distances referenced on plat to section lines are perpendicular.  
 • Basis of Bearings is a Transverse Mercator Projection with a Central Meridian of W103°53'00" (NAD 83)  
 • Section breakdown information for this plat may be obtained from Uintah Engineering & Land Surveying

- = SURFACE HOLE LOCATION
- = HOLE LOCATION
- ◇ = KOP/FTP/LP
- = LAST TAKE POINT/BOTTOM HOLE LOCATION
- ▲ = SECTION CORNER LOCATED
- △ = SECTION CORNER RE-ESTABLISHED. (Not Set on Ground.)
- = DEDICATED ACREAGE

<b>NAD 83 (SURFACE HOLE LOCATION)</b> LATITUDE = 32°42'27.53" (32.707646°) LONGITUDE = -103°33'33.07" (-103.559186°)
<b>NAD 27 (SURFACE HOLE LOCATION)</b> LATITUDE = 32°42'27.08" (32.707523°) LONGITUDE = -103°33'31.29" (-103.558691°)
<b>STATE PLANE NAD 83 (N.M. EAST)</b> N: 622042.21' E: 779455.57'
<b>STATE PLANE NAD 27 (N.M. EAST)</b> N: 621978.09' E: 738276.00'
<b>NAD 83 (KOP/LP/FTP)</b> LATITUDE = 32°42'34.70" (32.709640°) LONGITUDE = -103°33'25.41" (-103.557058°)
<b>NAD 27 (KOP/LP/FTP)</b> LATITUDE = 32°42'34.26" (32.709516°) LONGITUDE = -103°33'23.62" (-103.556562°)
<b>STATE PLANE NAD 83 (N.M. EAST)</b> N: 622772.42' E: 780104.93'
<b>STATE PLANE NAD 27 (N.M. EAST)</b> N: 622708.27' E: 738925.37'
<b>NAD 83 (LTP/BHL)</b> LATITUDE = 32°42'34.72" (32.709644°) LONGITUDE = -103°35'26.57" (-103.590713°)
<b>NAD 27 (LTP/BHL)</b> LATITUDE = 32°42'34.27" (32.709521°) LONGITUDE = -103°35'24.78" (-103.590216°)
<b>STATE PLANE NAD 83 (N.M. EAST)</b> N: 622699.68' E: 769753.03'
<b>STATE PLANE NAD 27 (N.M. EAST)</b> N: 622635.65' E: 728573.57'



## EXHIBIT A-6

### Turnpike 33-32 Source Documents for Title Opinions

1. Title Opinion drafted by Hinkle, Bondurant & Christy dated June 14, 1965, covering SW/4 NE/4, N/2 NW/4, SE/4 NW/4 of Section 32 and S/2, NE/4 of Section 33 (New Mexico State Lease K-5001)
2. Title Opinion drafted by Jennings, Christy & Copple dated March 20, 1972, covering SW/4 NE/4, N/2 NW/4, SE/4 NW/4 of Section 32 and S/2, NE/4 of Section 33 (New Mexico State Lease K-5001)
3. Title Opinion drafted by Jennings, Christy & Copple dated October 31, 1973, covering NW/4 of Section 33 (New Mexico State Lease E-5014) and S/2, NE/4 of Section 33 (New Mexico State Lease K-5001)
4. Supplemental Title Opinion dated November 1, 1973, for the Title Opinion drafted by Jennings, Christy & Copple dated October 31, 1973 covering NW/4 of Section 33 (New Mexico State Lease E-5014) and S/2, NE/4 of Section 33 (New Mexico State Lease K-5001)
5. Operating Agreement dated January 27, 1975, (327/186 ML), between Hilliard Oil and Gas, Inc., as Operator, and Jake L. Hamon, et al., as Non-Operators, covering the E/2 of Section 25, 18 South, Range 33 East, and all of Sections 29, 30, 31, and 32 in Township 18 South, Range 34 East
6. Assignment dated March 12, 1975, from C.W. Trainer and Jackie Trainer, husband and wife, as Assignors, to Brady M. Lowe, as Assignee
7. Title Opinion drafted by Jennings, Christy & Copple dated July 18, 1975, covering SW/4 NW/4 of Section 32 (New Mexico State Lease K-4922) and NW/4 NW/4 of Section 32 (New Mexico State Lease K-5001)
8. Supplemental Title Opinion dated March 14, 1975, for the Title Opinion drafted by Jennings, Christy & Copple dated October 31, 1973 covering NW/4 of Section 33 (New Mexico State Lease E-5014) and S/2, NE/4 of Section 33 (New Mexico State Lease K-5001)
9. Supplemental Title Opinion dated August 22, 1975, for the Title Opinion drafted by Jennings, Christy & Copple dated July 18, 1975 covering SW/4 NW/4 of Section 32 (New Mexico State Lease K-4922) and NW/4 NW/4 of Section 32 (New Mexico State Lease K-5001)
10. Conveyance dated January 26, 1984, from Donald Owen Chapell, as Independent Executor and as Foreign Personal Representative of the Estate of Lena Stonum Chapell
11. Assignment of Overriding Royalty Interest dated March 31, 1992, (558/231 ML), from Hamon Operating Company, as Assignor, to Robert L. Spears, as Assignee, assigning an overriding royalty interest in New Mexico State Leases K-4922 and K-5001
12. Farmout Agreement dated June 6, 1994, between Union Oil Company of California, as Farmor, and Mewbourne Oil Company, as Farmee, covering lands within New Mexico State Leases K-4922 and K-5001, as to depths not to exceed 200 feet below the top of the Wolfcamp formation
13. Farmout Agreement dated May 27, 1997, between Union Oil Company of California, as Farmor, and Rhombus Operating Company, Ltd., as Farmee, covering the Subject Lease as to the N/2NW/4 and SE/4NW/4 of Section 32 (New Mexico State Lease K-5001)

14. Assignment of Oil and Gas Lease dated September 26, 1997, effective September 1, 1997, from Mewbourne Oil Company, as Assignor, to S.E.S. Oil & Gas, Inc., et al., as Assignee
15. Operating Agreement dated October 20, 1997, between Nearburg Producing Company, as Operator, and Burk Royalty Company, et al., as Non-Operators, covering the W/2 of Section 32, subject to the depth limitations therein (New Mexico State Leases K-4922, K-5001, and VA-0473)
16. Operating Agreement dated November 5, 1997, between Nearburg Producing Company, as Operator, and Duane A. Davis, et al., as Non-Operators, covering the W/2 of Section 32, subject to the depth limitations therein (New Mexico State Leases K-4922, K-5001, and VA-0473)
17. Original Division Order Title Opinion drafted by Turner & Davis dated May 26, 1998, covering W/2 of Section 32 (New Mexico State Leases K-4922, K-5001, and VA-0473)
18. Abstract No. 3367, certified by American Abstract, covering the records of the Office of the Commissioner of Public Lands of the State of New Mexico, from August 27, 1998, at 8:00 a.m., to November 7, 2023, at 8:00 a.m. (New Mexico State Lease B-1565)
19. Abstract No. 3382, certified by American Abstract, covering the records of the Office of the Commissioner of Public Lands of the State of New Mexico, from August 28, 1998, at 8:00 a.m., to November 14, 2023, at 8:00 a.m. (New Mexico State Lease K-4922)
20. Abstract No. 3384, certified by American Abstract, covering the records of the Office of the Commissioner of Public Lands of the State of New Mexico, from August 28, 1998, at 8:00 a.m., to November 14, 2023, at 8:00 a.m. (New Mexico State Lease K-5001)
21. Original Drilling Title Opinion drafted by Stubbeman, McRae, Sealy, Laughlin & Browder, Inc. dated September 10, 1998, covering SE/4 NE/4, SW/4 SE/4 of Section 32 (New Mexico State Lease B-1565), N/2 NE/4, N/2 SE/4, SE/4 SE/4 of Section 32 (New Mexico State Lease K-4922), and SW/4 NE/4 of Section 32 (New Mexico State Lease K-5001)
22. Operating Agreement dated September 18, 1998, between Matador Operating Company, as Operator, and Mewbourne Oil Company, as Non-Operator, covering the E/2 of Section 32 (New Mexico State Leases B-1565, K-4922, and K-5001)
23. Letter Agreement dated September 18, 1998, Matador Operating Company and Mewbourne Oil Company, covering the E/2 of Section 32 (New Mexico State Leases B-1565, K-4922, and K-5001)
24. Original Division Order Title Opinion drafted by Stubbeman, McRae, Sealy, Laughlin & Browder, Inc. dated February 9, 1999, covering SE/4 NE/4, SW/4 SE/4 of Section 32 (New Mexico State Lease B-1565), N/2 NE/4, N/2 SE/4, SE/4 SE/4 of Section 32 (New Mexico State Lease K-4922), and SW/4 NE/4 of Section 32 (New Mexico State Lease K-5001)
25. Assignment of Overriding Royalty Interest dated April 1, 2016, effective March 1, 2016, from EGL Resources, Inc., as Assignor, to EGL Holdings, Inc., as Assignee
26. Assignment of Oil and Gas Leases dated April 28, 2016, effective March 2, 2016, from EGL Resources, Inc., as Assignor, to Black Mountain Operating, LLC, as Assignee
27. Assignment of Overriding Royalty Interest dated effective July 30, 2018, from EGL Holdings, Inc., as Assignor, to John A. Starck, et al., as Assignors



28. Abstract No. 3394, certified by American Abstract, covering the records of the Office of the Commissioner of Public Lands of the State of New Mexico, insofar as it covers the Subject Land and the N/2 NW/4 and SE/4 NW/4 of Section 32, from the inception of records to November 14, 2023, at 8:00 a.m., including copies of the instruments listed therein (New Mexico State Lease K-5001)
29. State Abstract No. 3394, certified by American Abstract, covering the records of the Office of the Commissioner of Public Lands of the State of New Mexico, as to the Subject Lease, insofar as it covers the Subject Land and the E/2 and SW/4 of Section 33, from the inception of records to November 14, 2023, at 8:00 a.m., including copies of the instruments listed therein (New Mexico State Lease K-5001)
30. Abstract No. 3396, certified by American Abstract, covering the records of the Office of the Commissioner of Public Lands of the State of New Mexico, as to the Subject Lease, insofar as it covers the Subject Land, from the inception of records to November 14, 2023, at 8:00 a.m. (New Mexico State Lease K-4922)
31. Abstract of Title No. 3442, certified by American Abstract, covering the records of the Office of the Commissioner of Public Lands of the State of New Mexico, as to the Subject Lease, insofar as it covers the Subject Land, from the inception of records to December 4, 2023, at 8:00 a.m. (New Mexico State Lease E-5014)
32. Supplemental Limited Title Runsheet dated January 25, 2024, prepared by William A. Reay II, with Legacy Onshore, LLC, for Cimarex Energy Company, covering title to the Subject Land from August 18, 1998, at 7:00 a.m., to January 25, 2024, at 8:00 a.m., based upon the records of the County and District Clerks of Lea County, New Mexico, and the indices of First American Title Company in Lovington, New Mexico, including copies of the instruments listed therein
33. Limited Title Runsheet dated February 27, 2024, prepared by Kenneth A. Stanley, with Legacy Onshore, LLC, for Cimarex Energy Company, covering title to the Subject Land from April 20, 1965, at 8:00 a.m., to February 26, 2024, at 5:00 p.m., based upon the records of the County and District Clerks of Lea County, New Mexico, and the indices of First American Title Company in Lovington, New Mexico, including copies of the instruments listed therein (New Mexico State Lease K-4922)
34. Limited Title Runsheet dated March 8, 2024, prepared by Chad Gatewood with Legacy Onshore, LLC for Cimarex Energy Co., covering the Subject Land, from February 10, 1951, at 7:00 a.m. (being the date of the Subject Lease), to February 23, 2024, at 5:00 p.m., based upon the records of the County and District Clerks of Lea County, New Mexico, and the indices of First American Title of Lovington, New Mexico, including copies of the instruments listed therein (New Mexico State Lease E-5014)
35. Limited Title Runsheet dated March 16, 2024, prepared by Kenneth A. Stanley with Legacy Onshore, LLC, for Coterra Energy, Inc., covering title to the Subject Land and the E/2 and SW/4 of Section 33, from May 18, 1965, at 8:00 a.m. (being the date of the Subject Lease), to March 15, 2024, at 5:00 p.m., based upon the records of the County and District Clerks of Lea County, New Mexico, and the indices of First American Title Company in Lovington, New Mexico, including copies of the instruments listed therein (New Mexico State Lease K-5001)



36. Limited Title Runsheet dated March 19, 2024, prepared by Kenneth A. Stanley with Legacy Onshore, LLC for Cimarex Energy Co., covering title to 600.00 acres of land, including the Subject Land, and the N/2NW/4 and SE/4NW/4 of Section 32, from March 18, 1965, at 8:00 a.m., through March 15, 2024, at 5:00 p.m., based upon the records of the County and District Clerks of Lea County, New Mexico, and the indices of First American Title of Lovington, New Mexico, including copies of the instruments listed therein (New Mexico State Lease K-5001)
37. Limited Title Runsheet dated March 28, 2024, prepared by Brad Gray with Legacy Onshore, LLC, for Cimarex Energy Co., covering title to the Subject Land from December 1, 1991, at 7:00 a.m., to March 7, 2024, at 7:00 a.m., based upon the records of the County and District Clerks Lea County, New Mexico, and the indices of First American Title Company in Lovington, New Mexico, including copies of the instruments listed therein (New Mexico State Lease VA-473)
38. Abstract No. 3719, certified by American Abstract, covering the records of the Office of the Commissioner of Public Lands of the State of New Mexico, insofar as it covers the Subject Land (SW/4), from the inception of records to March 29, 2024, at 8:00 a.m. (New Mexico State Lease VA-473)
39. Supplemental Limited Title Runsheet dated September 11, 2024, prepared by Jonathan Richey with Legacy Onshore, LLC, for Cimarex Energy Company, supplementing the County Runsheet to cover the contractual rights of Hilliard Oil & Gas, Inc., Jake L. Hamon, Union Oil Company of California, Marvin C. Gross, C.W. Trainer, Miller Oil Company, and Don O. Chappell, under the 1975 OA, from January 27, 1975, at 8:00 a.m., to September 1, 2024, at 5:00 p.m., based upon the records of the County and District Clerks of Lea County, New Mexico, and the indices of First American Title Company in Lovington, New Mexico, including copies of the instruments listed therein

# Turnpike 33-32 Support by Depth – Contract Area A



**Contract Area A:** Limited to those depths from the top of the First Bone Spring Interval down to and including the stratigraphic equivalent of 9,668’ (Upper Second Bone Spring Sand) as seen on the Spectral Density Dual Spaced Neutron Log in the Matador Petroleum Corporation Zafiro State 32 Com 1 (API#: 30-025-34508).

Turnpike 33-32 Supporter	Working Interest Control
Magnum Hunter Production, Inc.	60.77182813%
Delmar Holdings, LP	0.58593750%
Burk Royalty Company, Ltd.	0.55555538%
Schlagal Brothers	0.48320450%
Olive Petroleum, Inc.	0.46237125%
Mary H. Wilson	0.23118563%
Marbella Development, LP	0.20833338%
NexGen Capital Resources, LLC	0.17628675%
Viersen Oil & Gas Co.	0.16666663%
Estate of R.C. Schlagal, Deceased	0.01041663%
Estate of Alice R. Schlagal, Deceased	0.01041663%
Maverick Oil & Gas Corporation	0.00548150%
Robert G. Shelton	0.00416675%
<b>SUPPORT IN CONTRACT AREA A</b>	<b>63.67185066%</b>

\*Status is of best knowledge

**EXHIBIT  
A-7(a) (3 Slides)**

# Turnpike 33-32 Support by Depth – Contract Area B



**Contract Area B:** Limited to those depths below the stratigraphic equivalent of 9,668' (Upper Second Bone Spring Sand) as seen on the Spectral Density Dual Spaced Neutron Log in the Matador Petroleum Corporation Zafiro State 32 Com 1 (API#: 30-025-34508) to the base of the Bone Spring formation.

Turnpike 33-32 Supporter	Working Interest Control
Magnum Hunter Production, Inc.	57.65625001%
Delmar Holdings, LP	2.34375000%
Burk Royalty Company, Ltd.	0.55555538%
Marbella Development, LP	0.20833338%
NexGen Capital Resources, LLC	0.17628675%
Viersen Oil & Gas Co.	0.16666663%
Schlagal Brothers	0.02083325%
Estate of R.C. Schlagal, Deceased	0.01041663%
Estate of Alice R. Schlagal, Deceased	0.01041663%
Maverick Oil & Gas Corporation	0.00548150%
Robert G. Shelton	0.00416675%
<b>SUPPORT IN CONTRACT AREA B</b>	<b>61.15815691%</b>

\*Status is of best knowledge

**EXHIBIT  
A-7(a) (3 Slides)**

# Turnpike 33-32 Support by Depth – Contract Area C



**Contract Area C:** Limited to the Wolfcamp formation.

Turnpike 33-32 Supporter	Working Interest Control
Magnum Hunter Production, Inc.	66.40625001%
Delmar Holdings, LP	2.34375000%
Burk Royalty Company, Ltd.	0.55555538%
Marbella Development, LP	0.20833338%
Viersen Oil & Gas Co.	0.16666663%
Schlagal Brothers	0.02083325%
Estate of R.C. Schlagal, Deceased	0.01041663%
Estate of Alice R. Schlagal, Deceased	0.01041663%
Maverick Oil & Gas Corporation	0.00548150%
Robert G. Shelton	0.00416675%
<b>SUPPORT IN CONTRACT AREA C</b>	<b>69.73187016%</b>

\*Status is of best knowledge

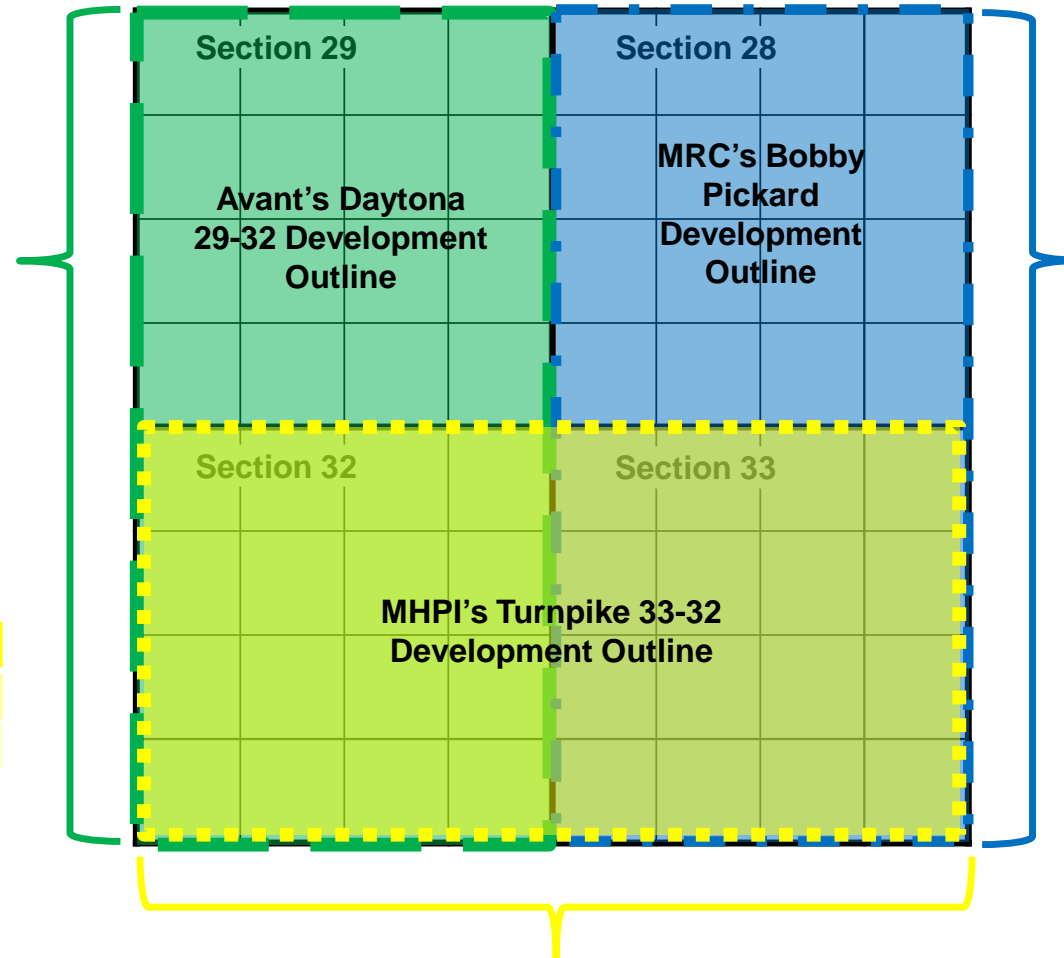
**EXHIBIT  
A-7(a) (3 Slides)**

# Competing Operator's Ownership



- Avant owned 0.00 net acres in Section 32 when wells were proposed
- Avant (and entities) acquired Coyote Oil & Gas Interest in the SW/4 of Section 32
  - 1.33 net acres
- Avant (and entities) assigned 10% of its interests in Section 32 to T.H. McElvain Oil & Gas, LLLP
- **Avant (and entities) owns 1.20 net acres in Section 32 (0.1875% WI in Section 32)**

Section 32	Avant	MHPI
Bone Spring NA	1.20	409.88
Wolfcamp NA	1.20	370.00



- MRC owns 89.40 net acres as to the Bone Spring formation in Section 33 (13.97% WI in Section 33)
- **MRC owns 0.00 net acres as to the Wolfcamp formation in Section 33**

Section 33	MRC	MHPI
Bone Spring NA	89.40	368.00
Wolfcamp NA	0.00	480.00

- MHPI owns 409.88 net acres in the Bone Spring formation (64.0437% WI in Section 32) and 370.00 net acres in the Wolfcamp formation in Section 32 (57.8125% WI in Section 32)
- MHPI owns 368.00 net acres in the Bone Spring formation (57.5000% WI in Section 33) and 480.00 net acres in the Wolfcamp formation in Section 32 (75.0000% WI in Section 33)

**EXHIBIT  
A-7(b)**

## EXHIBIT A-7(c)

October 23, 2024

New Mexico Oil Conservation Division  
1220 South St Francis Drive  
Santa Fe, New Mexico 87505

Re: Application of Cimarex Energy Company, Horizontal Spacing and Compulsory Pooling cases  
23448, 23449, 23450, 23451, 23452, 23453, 23454, 23455, 23594, 23595, 23596, 23597, 23598, 23599,  
23599, and 23601

Gentlemen,

I, being Robert G. Shelton own a leasehold owner in the SW/4 of Section 32, T-18-S, R-34-E, Lea County, New Mexico. I have elected to participate in the wells anticipated to be drilled by Cimarex Energy Company under the above pooling applications.

Based on my previous drilling and operational experiences with Cimarex, it is my desire to see Cimarex be granted approval of its applications for compulsory pooling.

Regards,

Robert G. Shelton

Robert G. Shelton

Cimarex Energy Co.  
Permian Business Unit  
6001 Deauville Blvd.  
Suite 300N  
Midland, Texas 79706



October 24, 2024

Viersen Oil & Gas Co.  
Attn: Mace Patterson  
P. O. Box 702708  
Tulsa, Oklahoma 74170

*Via Electronic Mail to [mpatterson@viersenoilandgas.com](mailto:mpatterson@viersenoilandgas.com)*

Re: Turnpike 33-32 State Com Wells  
Lea County, New Mexico  
Support of Application for Compulsory Pooling (Case Nos. 24913-24916 and 24756-24759)

Dear Working Interest Owner:

Magnum Hunter Production Inc., through its operator Cimarex Energy Co. of Colorado, both wholly owned subsidiaries of Cimarex Energy Co., a subsidiary of Coterra Energy, Inc. (“Cimarex”), seeks your support for Cimarex as operator of Sections 33 and 32, Township 18 South, Range 34 East, Lea County, NM (the “Subject Lands”) concerning the OCD Case Nos. above and any related causes filed with the OCD by Cimarex within the Subject Lands. Cimarex believes that its proposed Turnpike 33-32 development plan will provide all working interest owners with a superior return on investment as compared to the competing development plans.

By way of background, the Turnpike 33-32 development in Sections 33 and 32, Township 18 South, Range 34 East, proposed by Cimarex is headed to a compulsory pooling hearing on November 5, 2024 at the OCD. The subject cases are competing against Avant Operating, LLC, who proposed their Daytona wells in Sections 29 and 32, Township 18 South, Range 34 East, Lea County, NM, and MRC Permian Company, who proposed their Bobby Pickard wells in Sections 28 and 33, Township 18 South, Range 34 East, Lea County, NM..

Cimarex is the only operator in these hearings that has proposed to develop all prospective zones with 2-mile laterals. Cimarex is also a prudent and proven operator in Texas, New Mexico and other basins throughout the country.

After review of this letter and Cimarex’s development, if you choose to support Cimarex’s development plan, you may elect to provide your support below in the indicated space and return a copy to [Bella.Sikes@coterra.com](mailto:Bella.Sikes@coterra.com)

If you have any questions or concerns, please do not hesitate to contact me at (432)-620-1639.

Sincerely,

*Bella Sikes*

Bella Sikes  
Landman



**ELECTION TO SUPPORT CIMAREX'S DEVELOPMENT PLAN  
Turnpike 33-32 State Com Wells**


XXX Elects **TO** support Cimarex as operator of the Subject Lands in OCD Case  
Nos. 24913-24916 and 24756-24759

\_\_\_\_\_ Elects **NOT** to support Cimarex as operator of the Subject Lands in OCD Case  
Nos. 24913-24916 and 24756-24759

Dated this 25 day of October, 2024


Company Name: Viersen Oil & Gas Co.

Approved By (Print Name): Chris R. Thompson

Approved By (Signature): 

Title: President/COO

# Lease & Spacing Unit Overview – Bone Spring Formation



Section 32

Section 33

**Tract 1**  
NE/4 of Section 33 (160.00 acres)



**Tract 2**  
NW/4 of Section 33 (160.00 acres)



**Tract 3**  
S/2 of Section 33 (320.00 acres)



**Tract 4**  
E/2 of Section 32 (320.00 acres)



**Tract 5**  
E/2 NW/4 of Section 32 (80.00 acres)



**Tract 6**  
W/2 NW/4 of Section 32 (80.00 acres)



**Tract 7**  
SW/4 of Section 32 (160.00 acres)



Turnpike 33-32 Unit – Bone Spring Applications	
Section 32	Turnpike 33-32 State Com 214H – Case No. 24916
Section 33	Turnpike 33-32 State Com 213H – Case No. 24913
Section 32	Turnpike 33-32 State Com 212H – Case No. 24914
Section 33	Turnpike 33-32 State Com 211H – Case No. 24915

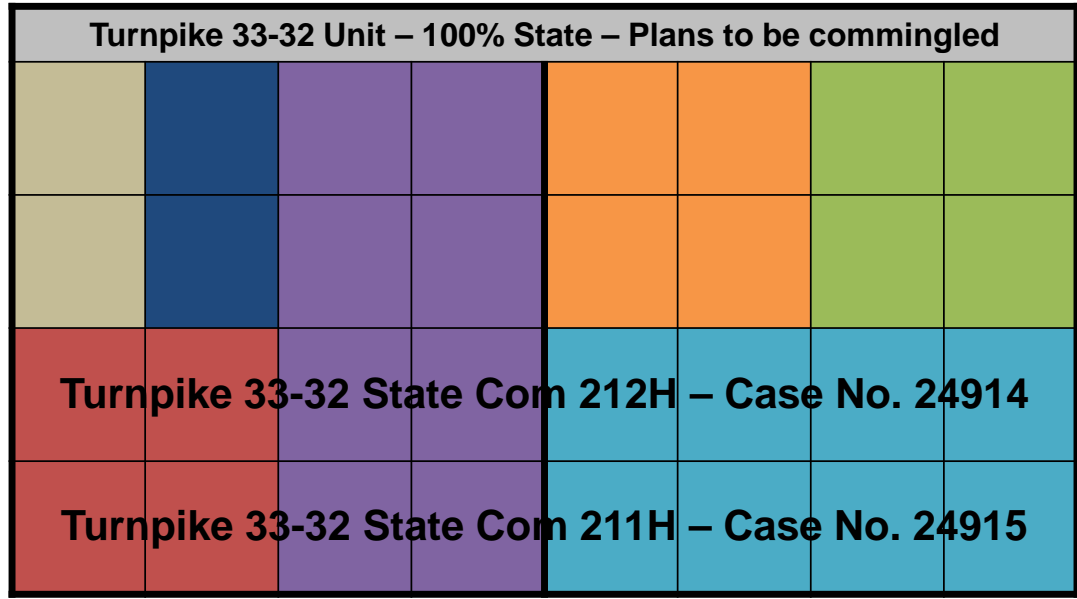
Section 32

Section 33

Record Title Owner	Leases
Chevron U.S.A., Inc.	B0-1565-12
Magnum Hunter Production, Inc.	K0-4922-2
Earthstone Permian, LLC	VA-473-6
Magnum Hunter Production, Inc.	K0-5001-2
Marathon Oil Permian, LLC	E0-5014-8








**EXHIBIT 8**  
**(5 Slides)**

# Turnpike 33-32 State Com 211H and 212H – Surface Acreage Only



**Section 32**

**Section 33**

- Tract 1**  
NE/4 of Section 33 (160.00 acres)  

- Tract 2**  
NW/4 of Section 33 (160.00 acres)  

- Tract 3**  
S/2 of Section 33 (320.00 acres)  

- Tract 4**  
E/2 of Section 32 (320.00 acres)  

- Tract 5**  
E/2 NW/4 of Section 32 (80.00 acres)  

- Tract 6**  
W/2 NW/4 of Section 32 (80.00 acres)  

- Tract 7**  
SW/4 of Section 32 (160.00 acres)  


\*All ownership information obtained from 2024 Title Opinions    \*Status is of best knowledge  
\*Party to be Pooled

Tract 3 – S/2 of Section 33	
Magnum Hunter Production, Inc.	100.000000%

Tract 4 – SE/4 of Section 32	
Magnum Hunter Production, Inc.	97.656250%
Delmar Holdings, LP	2.343750%

Tract 7 – SW/4 of Section 32	
Earthstone Permian, LLC	79.741258%
Marathon Oil Permian, LLC	5.055557%
Burk Royalty Company, Ltd.	4.444443%
W.T.G. Exploration, Inc.	4.166667%
A.H. Gonzales Oil Company	1.666667%
Marbella Development, LP	1.666667%
Viersen Oil & Gas Co.	1.333333%
Legion Production Partners, LLC	0.525000%
James D. Moring and Dorothy G. Morning	0.500000%
Schlagal Brothers	0.166666%
Timothy R. MacDonald	0.131557%
Avant Operating, LLC	0.112500%
Double Cabin Minerals, LLC	0.112500%
T.H. McElvain Oil & Gas, LLLP	0.083333%
Estate of R.C. Schlagal, Deceased	0.083333%
Estate of Alice R. Schlagal, Deceased	0.083333%
Dean A. Horning	0.050000%
Maverick Oil & Gas Corporation	0.043852%
Robert G. Shelton	0.033334%

# ORRI & RTO Owners in Cases No. 24914 and 24915

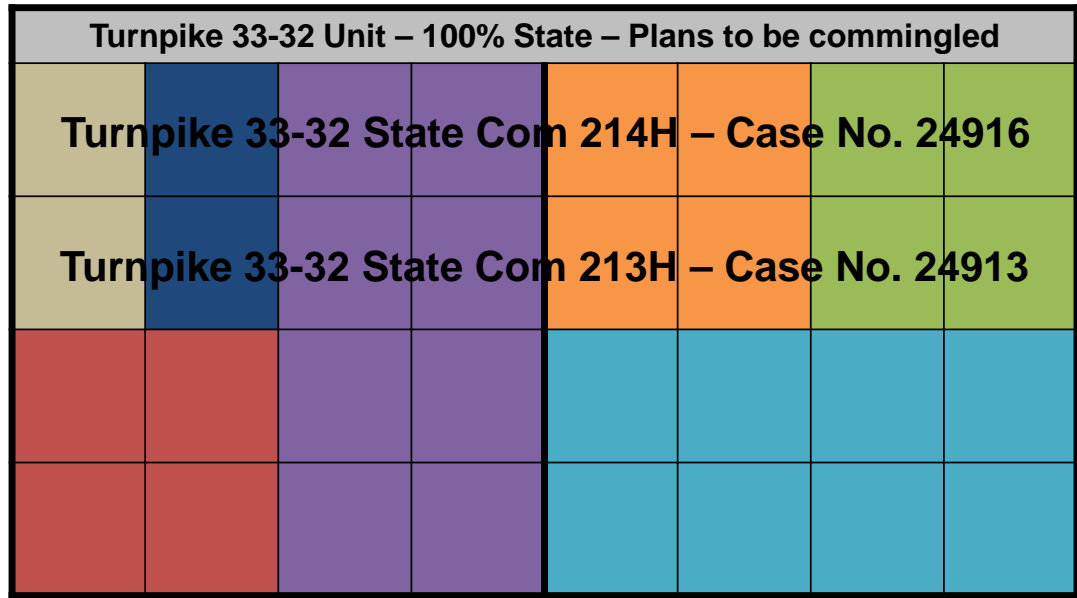


Overriding Royalty Interest Owners	
A. H. Gonzales Oil Co.	MAP2004-OK, c/o MAP Royalty, Inc.
Bovina Limited Liability Company	Marbella Development, LP
Burk Royalty Company	Marian Leone Spears, Life Estate, as separate property, with remainder to: Sandra Sue Spears, as separate property; Randal Clay Spears, as separate property; Richard Jefferey Spears, as separate property
Colgate Royalties, LP	Mewbourne Oil Company
Coyote Oil and Gas, LLC	Michael (Mike) J. Petraitis / Petraitis Oil & Gas, Inc. / Petraitis Oil & Gas, LLC
Curtis W. Mewbourne, Trustee / Mewbourne Oil Company	Nearburg Producing Company, for the benefit of the Nearburg Producing Company Employee Fund
Don P. Olive	PBEX, LLC
Estate of Alice R. Schlagal, Deceased	Penroc Oil Corporation
Estate of R.C. Schlagal, Deceased	S.E.S. Investments, Ltd.
Finwing Corporation	Schlagal Brothers
Haynie Enterprises, LLC	Top Brass Oil Properties, Inc.
James D. Moring and Dorothy G. Moring, husband and wife	Viersen Oil & Gas Co.
Lerwick I, Ltd.	WTG Exploration, Inc.
Manta Oil & Gas Corporation	

Record Title Owner	Leases
Chevron U.S.A., Inc.	B0-1565-12
Earthstone Permian, LLC	VA-473-6








\*All ownership information obtained from 2024 Title Opinions \*Status is of best knowledge  
 \*Party to be Pooled

# Turnpike 33-32 State Com 213H and 214H – Surface Acreage Only



**Section 32**

**Section 33**

- Tract 1**  
NE/4 of Section 33 (160.00 acres)  

- Tract 2**  
NW/4 of Section 33 (160.00 acres)  

- Tract 3**  
S/2 of Section 33 (320.00 acres)  

- Tract 4**  
E/2 of Section 32 (320.00 acres)  

- Tract 5**  
E/2 NW/4 of Section 32 (80.00 acres)  

- Tract 6**  
W/2 NW/4 of Section 32 (80.00 acres)  

- Tract 7**  
SW/4 of Section 32 (160.00 acres)  


\*All ownership information obtained from 2024 Title Opinions    \*Status is of best knowledge  
 \*Party to be Pooled

Tract 1 – NE/4 of Section 33	
MRC Delaware Resources, LLC	55.873038%
Magnum Hunter Production, Inc.	30.000000%
Slash Exploration, L.P.	8.750000%
Ziadril, Inc.	2.800000%
NexGen Capital Resources, LLC	1.410294%
Trustee of the Lauren Shelby Yates Trust	0.583334%
Trustee of the Lindsey Anna Yates Trust	0.583334%

Tract 2 – NW/4 of Section 33	
Marathon Oil Permian, LLC	100.000000%

Tract 4 – NE/4 of Section 32	
Magnum Hunter Production, Inc.	97.656250%
Delmar Holdings, LP	2.343750%

Tract 5 – E/2 NW/4 of Section 32	
Magnum Hunter Production, Inc.	50.000000%
Marathon Oil Permian, LLC	50.000000%

Tract 6 – W/2 NW/4 of Section 32	
Magnum Hunter Production, Inc.	71.724250%
Foran Oil Company	9.780900%
Olive Petroleum, Inc.	7.397940%
Schlagal Brothers	7.397940%
Mary H. Wilson	3.698970%

# ORRI & RTO Owners to Pool in Case Nos. 24913 and 24916




Overriding Royalty Interest Owners	
Collins & Jones Investments, LLC	Marathon Oil Permian, LLC
Crown Oil Partners, LP	Marian Leone Spears, Life Estate, as separate property, with remainder to: Sandra Sue Spears, as separate property; Randal Clay Spears, as separate property; Richard Jefferey Spears, as separate property
Curtis W. Mewbourne, Trustee / Mewbourne Oil Company	Mavros Minerals II, LLC
D&M Snelson Properties, LC	MCT Energy, Ltd
Darren Printz	Michael (Mike) J. Petraitis / Petraitis Oil & Gas, Inc. / Petraitis Oil & Gas, LLC
David W. Cromwell	Mike Moylett
Deane Durham	Oak Valley Mineral and Land, LP
H. Jason Wacker	Penroc Oil Corporation
Jack Erwin	Post Oak Crown IV, LLC
John A. Starck	Post Oak Crown IV-B, LLC
Kaleb Smith	Rhombus Energy Company
KMF Land, LLC	Rhombus Operating Company, Ltd.
LMC Energy, LLC	S.E.S. Investments, Ltd.
Magnum Hunter Production, Inc.	Sitio Permian, LP

Record Title Owner	Leases
Chevron U.S.A., Inc.	B0-1565-12
Marathon Oil Permian, LLC	E0-5014-8

\*All ownership information obtained from 2024 Title Opinions \*Status is of best knowledge  
 \*Party to be Pooled

# Lease & Spacing Unit Overview – Wolfcamp Formation



Section 32

Section 33

**Tract 1**  
NE/4 of Section 33 (160.00 acres)



**Tract 2**  
NW/4 of Section 33 (160.00 acres)



**Tract 3**  
S/2 of Section 33 (320.00 acres)



**Tract 4**  
E/2 of Section 32 (320.00 acres)



**Tract 5**  
E/2 NW/4 of Section 32 (80.00 acres)



**Tract 6**  
W/2 NW/4 of Section 32 (80.00 acres)



**Tract 7**  
SW/4 of Section 32 (160.00 acres)



Turnpike 33-32 Unit – Wolfcamp Applications	
Section 32	Turnpike 33-32 State Com 704H – Case No. 24759
Section 32	Turnpike 33-32 State Com 703H – Case No. 24758
Section 32	Turnpike 33-32 State Com 702H – Case No. 24757
Section 32	Turnpike 33-32 State Com 701H – Case No. 24756


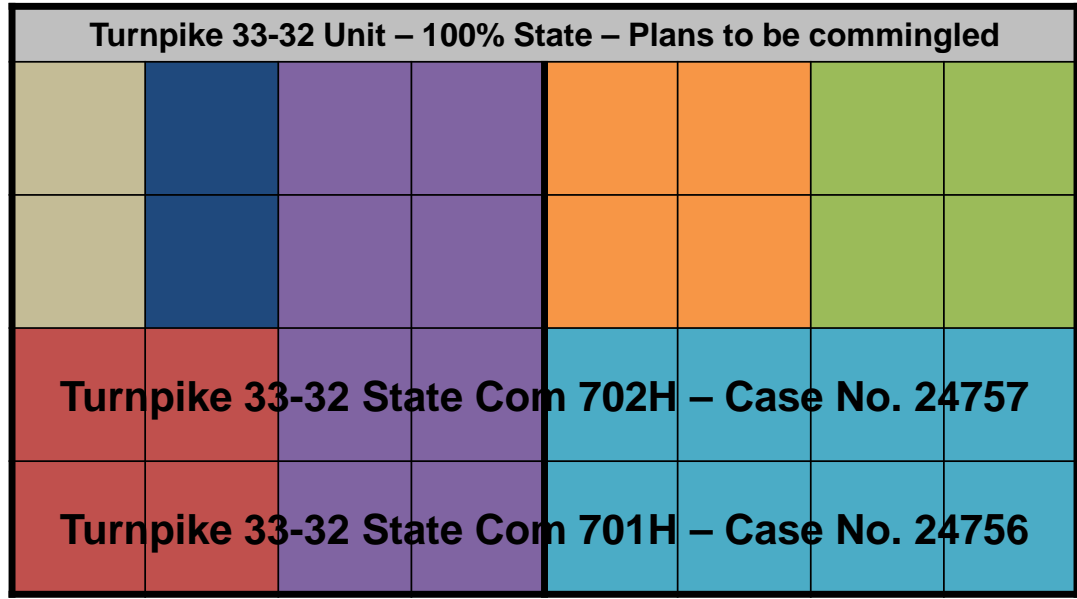
Section 32

Section 33

Record Title Owner	Leases
Chevron U.S.A., Inc.	B0-1565-12
Magnum Hunter Production, Inc.	K0-4922-2
Earthstone Permian, LLC	VA-473-6
Magnum Hunter Production, Inc.	K0-5001-2
Marathon Oil Permian, LLC	E0-5014-8

**EXHIBIT 9**  
**(5 Slides)**

# Turnpike 33-32 State Com 701H and 702H – Surface Acreage Only



All ownership information obtained from 2024 Title Opinions \*Status is of best knowledge  
 \*Party to be Pooled

Tract 3 – S/2 of Section 33	
Magnum Hunter Production, Inc.	100.000000%

Tract 4 – SE/4 of Section 32	
Magnum Hunter Production, Inc.	90.625000%
Delmar Holdings, LP	9.375000%

Tract 7 – SW/4 of Section 32	
Earthstone Permian, LLC	79.741258%
Marathon Oil Permian, LLC	5.055557%
Burk Royalty Company, Ltd.	4.444443%
W.T.G. Exploration, Inc.	4.166667%
A.H. Gonzales Oil Company	1.666667%
Marbella Development, LP	1.666667%
Viersen Oil & Gas Co.	1.333333%
Legion Production Partners, LLC	0.525000%
James D. Moring and Dorothy G. Morning	0.500000%
Schlagal Brothers	0.166666%
Timothy R. MacDonald	0.131557%
Avant Operating, LLC	0.112500%
Double Cabin Minerals, LLC	0.112500%
T.H. McElvain Oil & Gas, LLLP	0.083333%
Estate of R.C. Schlagal, Deceased	0.083333%
Estate of Alice R. Schlagal, Deceased	0.083333%
Dean A. Horning	0.050000%
Maverick Oil & Gas Corporation	0.043852%
Robert G. Shelton	0.033334%



# ORRI & RTO Owners to Pool in Case Nos. 24756 and 24757


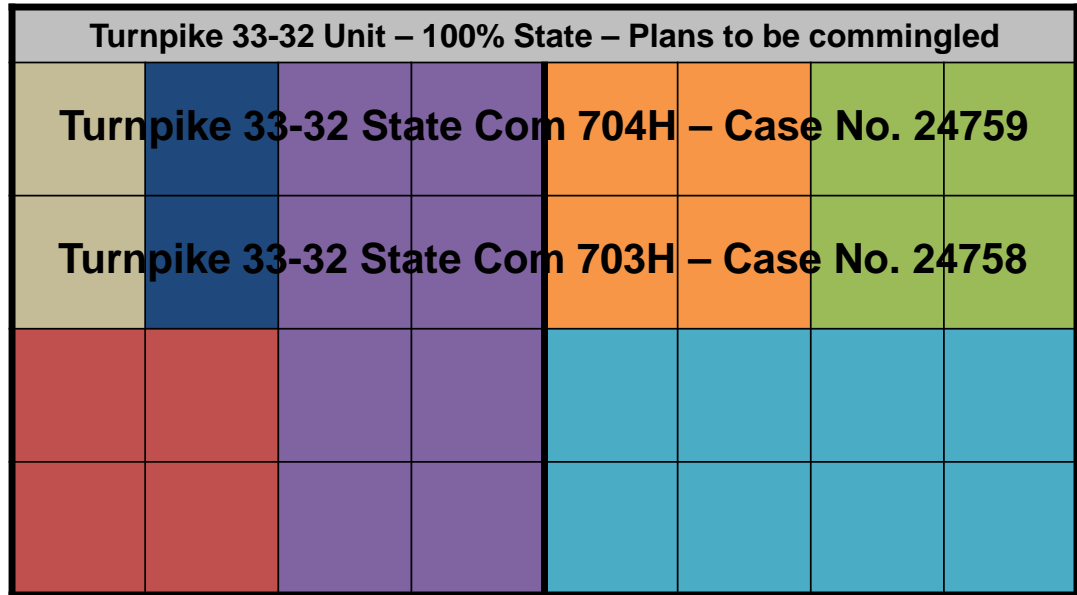


Overriding Royalty Interest Owners	
A. H. Gonzales Oil Co.	Manta Oil & Gas Corporation
Bovina Limited Liability Company	MAP2004-OK, c/o MAP Royalty, Inc.
Burk Royalty Company	Marbella Development, LP
Colgate Royalties, LP	Mewbourne Oil Company
Coyote Oil and Gas, LLC	Michael (Mike) J. Petraitis / Petraitis Oil & Gas, Inc. / Petraitis Oil & Gas, LLC
Curtis W. Mewbourne, Trustee / Mewbourne Oil Company	Nearburg Producing Company, for the benefit of the Nearburg Producing Company Employee Fund
Don P. Olive	PBEX, LLC
Estate of Alice R. Schlagal, Deceased	Penroc Oil Corporation
Estate of R.C. Schlagal, Deceased	S.E.S. Investments, Ltd.
Finwing Corporation	Schlagal Brothers
Haynie Enterprises, LLC	Top Brass Oil Properties, Inc.
James D. Moring and Dorothy G. Moring, husband and wife	Viersen Oil & Gas Co.
Lerwick I, Ltd.	WTG Exploration, Inc.

Record Title Owner	Leases
Chevron U.S.A., Inc.	B0-1565-12
Earthstone Permian, LLC	VA-473-6

\*All ownership information obtained from 2024 Title Opinions \*Status is of best knowledge  
 \*Party to be Pooled

# Turnpike 33-32 State Com 703H and 704H – Surface Acreage Only



All ownership information obtained from 2024 Title Opinions \*Status is of best knowledge  
 \*Party to be Pooled

Tract 1 – NE/4 of Section 33	
Magnum Hunter Production, Inc.	100.000000%

Tract 2 – NW/4 of Section 33	
Marathon Oil Permian, LLC	100.000000%

Tract 4 – NE/4 of Section 32	
Magnum Hunter Production, Inc.	90.625000%
Delmar Holdings, LP	9.375000%

Tract 5 – E/2 NW/4 of Section 32	
Magnum Hunter Production, Inc.	100.000000%

Tract 6 – W/2 NW/4 of Section 32	
Foran Oil Company	100.000000%

# ORRI & RTO Owners to Pool in Case Nos. 24758 and 24759



Overriding Royalty Interest Owners	
Collins & Jones Investments, LLC	Marathon Oil Permian, LLC
Crown Oil Partners, LP	Mavros Minerals II, LLC
Curtis W. Mewbourne, Trustee / Mewbourne Oil Company	MCT Energy, Ltd
David W. Cromwell	Mike Moylett
Deane Durham	Oak Valley Mineral and Land, LP
H. Jason Wacker	Penroc Oil Corporation
Kaleb Smith	Post Oak Crown IV, LLC
KMF Land, LLC	Post Oak Crown IV-B, LLC
LMC Energy, LLC	Sitio Permian, LP

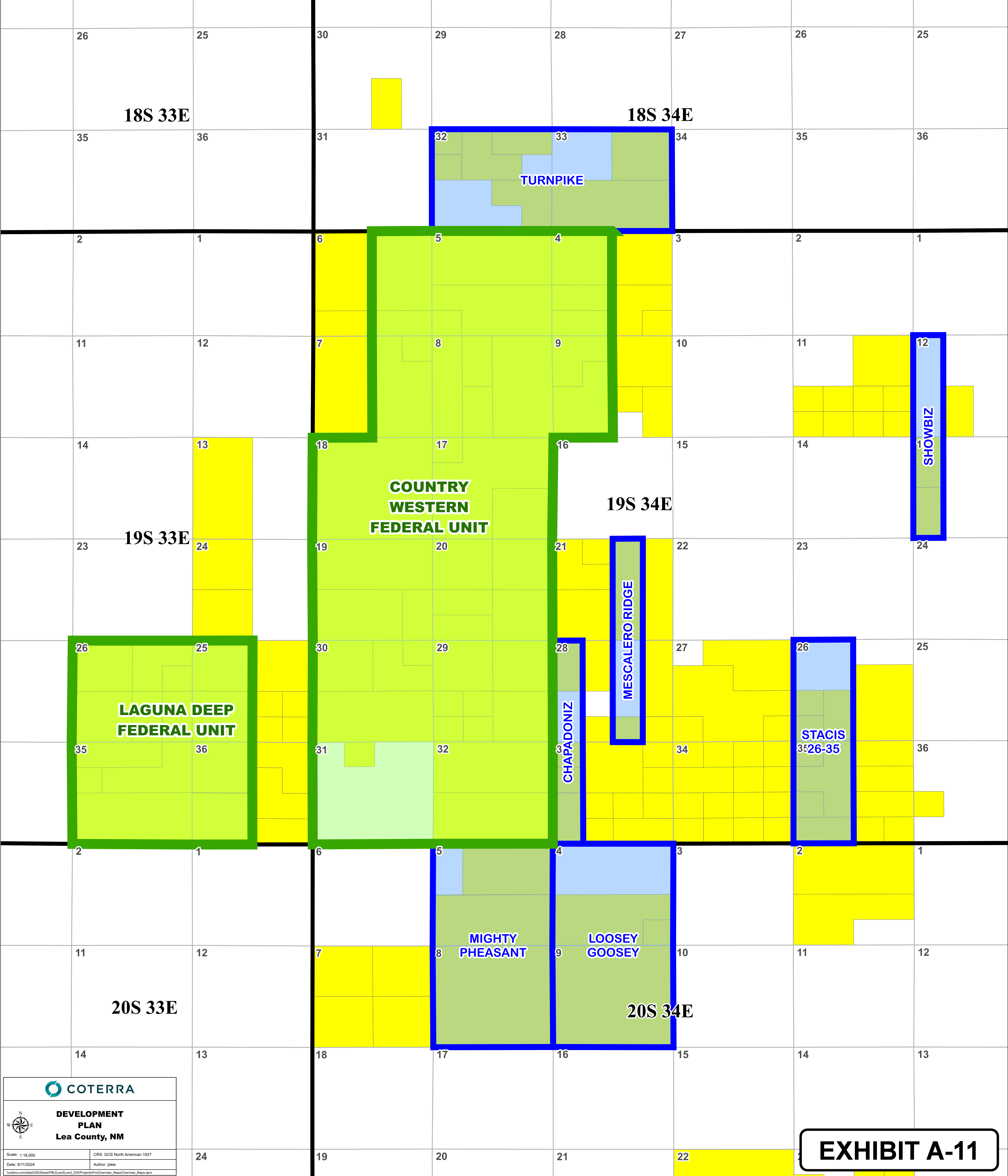
Record Title Owner	Leases
Chevron U.S.A., Inc.	B0-1565-12
Marathon Oil Permian, LLC	E0-5014-8

\*All ownership information obtained from 2024 Title Opinions \*Status is of best knowledge  
 \*Party to be Pooled

# Depth Severances



EXHIBIT A-10



**COTERRA**

**DEVELOPMENT PLAN**  
Lea County, NM

Scale: 1:18,000  
Date: 9/11/2024  
CRS: GCS North American 1927  
Author: jstew  
T:\corterra.com\data\GIS\Shaw\PBULand\Land\_OB\Projects\ProjOverview\_Maps\Overview\_Maps.aprx

**EXHIBIT A-11**

## EXHIBIT A-12

## Drilling the 8 Initial Wells to Perfect and Secure Pooling Order

Turnpike 33-32 State Com Wells	
Well Name	Timeline of Spud (Estimated)
Turnpike 33-32 State Com 211H	Within 1 year of signature
Turnpike 33-32 State Com 212H	Within 1 year of signature
Turnpike 33-32 State Com 213H	Within 1 year of signature
Turnpike 33-32 State Com 214H	Within 1 year of signature
Turnpike 33-32 State Com 701H	Within 1 year of signature
Turnpike 33-32 State Com 702H	Within 1 year of signature
Turnpike 33-32 State Com 703H	Within 1 year of signature
Turnpike 33-32 State Com 704H	Within 1 year of signature

At this point, initial wells are drilled and completed, and pooling order and units are perfected and secured; this allows remaining wells to be developed in a prudent manner without additional burden to the Division.

Remaining wells are as follows:

Turnpike 33-32 State Com 221H	Within 2 years of signature
Turnpike 33-32 State Com 222H	Within 2 years of signature
Turnpike 33-32 State Com 223H	Within 2 years of signature
Turnpike 33-32 State Com 224H	Within 2 years of signature
Turnpike 33-32 State Com 101H	Within 3 years of signature
Turnpike 33-32 State Com 102H	Within 3 years of signature
Turnpike 33-32 State Com 103H	Within 3 years of signature
Turnpike 33-32 State Com 104H	Within 3 years of signature
Turnpike 33-32 State Com 301H	Within 4 years of signature
Turnpike 33-32 State Com 302H	Within 4 years of signature
Turnpike 33-32 State Com 303H	Within 4 years of signature
Turnpike 33-32 State Com 304H	Within 4 years of signature

# EXHIBIT A-13

Cimarex Energy Co.  
 Permian Business Unit  
 6001 Deauville Blvd.  
 Suite 300N  
 Midland, Texas 79706



February 1, 2024

Olive Petroleum, Inc.  
 Attn: Don Olive  
 315 Carol Lane  
 Midland, TX 79705

**Via Certified Mail and Electronic Mail to Don Olive [Don@olivepetrol.com](mailto:Don@olivepetrol.com)**

**Re: Proposal to Drill  
 Turnpike 33-32 State Com 101H-104H, 211H-214H, 221H-224H, 301H-304H &  
 701H-704H  
 All of Sections 32 & 33, Township 18 South, Range 34 East  
 Lea County, NM**

Dear Working Interest Owner,

Cimarex Energy Co. of Colorado (“Cimarex”) hereby proposes to drill the Turnpike 33-32 State Com 101H-104H, 211H-214H, 221H-224H, 301H-304H & 701H-704H Wells at a legal location from Section 33 to Section 32, Township 18 South, Range 34 East, NMPM, Lea County, New Mexico.

The intended surface hole location, bottom hole location, formation, and depths for the Wells are as follows:

Well	Location	Formation	TVD	TMD
Turnpike 33-32 State Com 101H	SHL: 1,118’ FSL & 370’ FEL, Section 33 BHL: 660’ FSL & 100’ FWL, Section 32	Bone Spring	9,050’	19,050’
Turnpike 33-32 State Com 102H	SHL: 1,138’ FSL & 370’ FEL, Section 33 BHL: 1,980’ FSL & 100’ FWL, Section 32	Bone Spring	9,050’	19,050’
Turnpike 33-32 State Com 103H	SHL: 1,485’ FNL & 647’ FEL, Section 33 BHL: 1,980’ FNL & 100’ FWL, Section 32	Bone Spring	9,050’	19,050’
Turnpike 33-32 State Com 104H	SHL: 1,465’ FNL & 647’ FEL, Section 33 BHL: 660’ FNL & 100’ FWL, Section 32	Bone Spring	9,050’	19,050’
Turnpike 33-32 State Com 211H	SHL: 1,178’ FSL & 310’ FEL, Section 33 BHL: 660’ FSL & 100’ FWL, Section 32	Bone Spring	9,600’	19,600’
Turnpike 33-32 State Com 212H	SHL: 1,218’ FSL & 310’ FEL, Section 33 BHL: 1,980’ FSL & 100’ FWL, Section 32	Bone Spring	9,600’	19,600’
Turnpike 33-32 State Com 213H	SHL: 1,425’ FNL & 587’ FEL, Section 33 BHL: 1,980’ FNL & 100’ FWL, Section 32	Bone Spring	9,600’	19,600’



Turnpike 33-32 State Com 214H	SHL: 1,385' FNL & 587' FEL, Section 33 BHL: 660' FNL & 100' FWL, Section 32	Bone Spring	9,600'	19,600'
Turnpike 33-32 State Com 221H	SHL: 1,198' FSL & 310' FEL, Section 33 BHL: 660' FSL & 100' FWL, Section 32	Bone Spring	10,050'	20,050'
Turnpike 33-32 State Com 222H	SHL: 1,238' FSL & 310' FEL, Section 33 BHL: 1,980' FSL & 100' FWL, Section 32	Bone Spring	10,050'	20,050'
Turnpike 33-32 State Com 223H	SHL: 1,405' FNL & 587' FEL, Section 33 BHL: 1,980' FNL & 100' FWL, Section 32	Bone Spring	10,050'	20,050'
Turnpike 33-32 State Com 224H	SHL: 1,365' FNL & 587' FEL, Section 33 BHL: 660' FNL & 100' FWL, Section 32	Bone Spring	10,050'	20,050'
Turnpike 33-32 State Com 301H	SHL: 1,178' FSL & 430' FEL, Section 33 BHL: 660' FSL & 100' FWL, Section 32	Bone Spring	10,650'	20,650'
Turnpike 33-32 State Com 302H	SHL: 1,218' FSL & 430' FEL, Section 33 BHL: 1,980' FSL & 100' FWL, Section 32	Bone Spring	10,650'	20,650'
Turnpike 33-32 State Com 303H	SHL: 1,425' FNL & 707' FEL, Section 33 BHL: 1,980' FNL & 100' FWL, Section 32	Bone Spring	10,650'	20,650'
Turnpike 33-32 State Com 304H	SHL: 1,385' FNL & 707' FEL, Section 33 BHL: 660' FNL & 100' FWL, Section 32	Bone Spring	10,650'	20,650'
Turnpike 33-32 State Com 701H	SHL: 1,198' FSL & 430' FEL, Section 33 BHL: 660' FSL & 100' FWL, Section 32	Wolfcamp	11,750'	21,750'
Turnpike 33-32 State Com 702H	SHL: 1,238' FSL & 430' FEL, Section 33 BHL: 1,980' FSL & 100' FWL, Section 32	Wolfcamp	11,750'	21,750'
Turnpike 33-32 State Com 703H	SHL: 1,405' FNL & 707' FEL, Section 33 BHL: 1,980' FNL & 100' FWL, Section 32	Wolfcamp	11,750'	21,750'
Turnpike 33-32 State Com 704H	SHL: 1,365' FNL & 707' FEL, Section 33 BHL: 660' FNL & 100' FWL, Section 32	Wolfcamp	11,750'	21,750'

It should be understood that compliance with topography or cultural or environmental concerns, among others, might require modification of Cimarex's intended procedure. Cimarex will advise you of any such modifications.

Enclosed is (i) our detailed AFE reflecting estimated costs associated with this proposal, and; (ii) our proposed form of Operating Agreement to govern operations of the Turnpike 33-32 State Com Wells. Our proposed Operating Agreement contains the following general terms:

- 100%/300%/300% Non-Consenting Penalty
- \$8,000/\$800 Drilling and Producing Rate
- Cimarex Energy Co. of Colorado designated as Operator



**ELECTION TO PARTICIPATE  
Turnpike 33-32 State Com 211H**

\_\_\_\_\_ Olive Petroleum, Inc. elects **TO** participate in the proposed Turnpike 33-32 State Com 211H.

\_\_\_\_\_ Olive Petroleum, Inc. elects **NOT** to participate in the proposed Turnpike 33-32 State Com 211H.

Dated this \_\_\_\_ day of \_\_\_\_\_, 2024.

Signature: \_\_\_\_\_

Title: \_\_\_\_\_

If your election above is TO participate in the proposed Turnpike 33-32 State Com 211H well, then:

\_\_\_\_\_ Olive Petroleum, Inc. elects **TO** be covered by well control insurance procured by Cimarex Energy Co.

\_\_\_\_\_ Olive Petroleum, Inc. elects **NOT** to be covered by well control insurance procured by Cimarex Energy Co. and agrees to provide Cimarex Energy Co. with a certificate of insurance prior to commencement of drilling operations **or** be deemed to have elected to be covered by well control insurance procured by Cimarex Energy Co.

**ELECTION TO PARTICIPATE  
Turnpike 33-32 State Com 212H**

\_\_\_\_\_ Olive Petroleum, Inc. elects **TO** participate in the proposed Turnpike 33-32 State Com 212H.

\_\_\_\_\_ Olive Petroleum, Inc. elects **NOT** to participate in the proposed Turnpike 33-32 State Com 212H.

Dated this \_\_\_\_ day of \_\_\_\_\_, 2024.

Signature: \_\_\_\_\_

Title: \_\_\_\_\_

If your election above is TO participate in the proposed Turnpike 33-32 State Com 212H well, then:

\_\_\_\_\_ Olive Petroleum, Inc. elects **TO** be covered by well control insurance procured by Cimarex Energy Co.

\_\_\_\_\_ Olive Petroleum, Inc. elects **NOT** to be covered by well control insurance procured by Cimarex Energy Co. and agrees to provide Cimarex Energy Co. with a certificate of insurance prior to commencement of drilling operations **or** be deemed to have elected to be covered by well control insurance procured by Cimarex Energy Co.

**ELECTION TO PARTICIPATE  
Turnpike 33-32 State Com 213H**

\_\_\_\_\_ Olive Petroleum, Inc. elects **TO** participate in the proposed Turnpike 33-32 State Com 213H.

\_\_\_\_\_ Olive Petroleum, Inc. elects **NOT** to participate in the proposed Turnpike 33-32 State Com 213H.

Dated this \_\_\_\_ day of \_\_\_\_\_, 2024.

Signature: \_\_\_\_\_

Title: \_\_\_\_\_

If your election above is TO participate in the proposed Turnpike 33-32 State Com 213H well, then:

\_\_\_\_\_ Olive Petroleum, Inc. elects **TO** be covered by well control insurance procured by Cimarex Energy Co.

\_\_\_\_\_ Olive Petroleum, Inc. elects **NOT** to be covered by well control insurance procured by Cimarex Energy Co. and agrees to provide Cimarex Energy Co. with a certificate of insurance prior to commencement of drilling operations **or** be deemed to have elected to be covered by well control insurance procured by Cimarex Energy Co.

**ELECTION TO PARTICIPATE  
Turnpike 33-32 State Com 214H**

\_\_\_\_\_ Olive Petroleum, Inc. elects **TO** participate in the proposed  
Turnpike 33-32 State Com 214H.

\_\_\_\_\_ Olive Petroleum, Inc. elects **NOT** to participate in the proposed  
Turnpike 33-32 State Com 214H.

Dated this \_\_\_\_ day of \_\_\_\_\_, 2024.

Signature: \_\_\_\_\_

Title: \_\_\_\_\_

If your election above is TO participate in the proposed Turnpike 33-32 State Com 214H well, then:

\_\_\_\_\_ Olive Petroleum, Inc. elects **TO** be covered by well control insurance  
procured by Cimarex Energy Co.

\_\_\_\_\_ Olive Petroleum, Inc. elects **NOT** to be covered by well control  
insurance procured by Cimarex Energy Co. and agrees to provide Cimarex Energy  
Co. with a certificate of insurance prior to commencement of drilling operations  
**or** be deemed to have elected to be covered by well control insurance procured by  
Cimarex Energy Co.

**ELECTION TO PARTICIPATE  
Turnpike 33-32 State Com 701H**

\_\_\_\_\_ Olive Petroleum, Inc. elects **TO** participate in the proposed Turnpike 33-32 State Com 701H.

\_\_\_\_\_ Olive Petroleum, Inc. elects **NOT** to participate in the proposed Turnpike 33-32 State Com 701H.

Dated this \_\_\_\_ day of \_\_\_\_\_, 2024.

Signature: \_\_\_\_\_

Title: \_\_\_\_\_

If your election above is TO participate in the proposed Turnpike 33-32 State Com 701H well, then:

\_\_\_\_\_ Olive Petroleum, Inc. elects **TO** be covered by well control insurance procured by Cimarex Energy Co.

\_\_\_\_\_ Olive Petroleum, Inc. elects **NOT** to be covered by well control insurance procured by Cimarex Energy Co. and agrees to provide Cimarex Energy Co. with a certificate of insurance prior to commencement of drilling operations **or** be deemed to have elected to be covered by well control insurance procured by Cimarex Energy Co.

**ELECTION TO PARTICIPATE  
Turnpike 33-32 State Com 702H**

\_\_\_\_\_ Olive Petroleum, Inc. elects **TO** participate in the proposed Turnpike 33-32 State Com 702H.

\_\_\_\_\_ Olive Petroleum, Inc. elects **NOT** to participate in the proposed Turnpike 33-32 State Com 702H.

Dated this \_\_\_\_ day of \_\_\_\_\_, 2024.

Signature: \_\_\_\_\_

Title: \_\_\_\_\_

If your election above is TO participate in the proposed Turnpike 33-32 State Com 702H well, then:

\_\_\_\_\_ Olive Petroleum, Inc. elects **TO** be covered by well control insurance procured by Cimarex Energy Co.

\_\_\_\_\_ Olive Petroleum, Inc. elects **NOT** to be covered by well control insurance procured by Cimarex Energy Co. and agrees to provide Cimarex Energy Co. with a certificate of insurance prior to commencement of drilling operations **or** be deemed to have elected to be covered by well control insurance procured by Cimarex Energy Co.

**ELECTION TO PARTICIPATE  
Turnpike 33-32 State Com 703H**

\_\_\_\_\_ Olive Petroleum, Inc. elects **TO** participate in the proposed Turnpike 33-32 State Com 703H.

\_\_\_\_\_ Olive Petroleum, Inc. elects **NOT** to participate in the proposed Turnpike 33-32 State Com 703H.

Dated this \_\_\_\_ day of \_\_\_\_\_, 2024.

Signature: \_\_\_\_\_

Title: \_\_\_\_\_

If your election above is TO participate in the proposed Turnpike 33-32 State Com 703H well, then:

\_\_\_\_\_ Olive Petroleum, Inc. elects **TO** be covered by well control insurance procured by Cimarex Energy Co.

\_\_\_\_\_ Olive Petroleum, Inc. elects **NOT** to be covered by well control insurance procured by Cimarex Energy Co. and agrees to provide Cimarex Energy Co. with a certificate of insurance prior to commencement of drilling operations **or** be deemed to have elected to be covered by well control insurance procured by Cimarex Energy Co.

**ELECTION TO PARTICIPATE  
Turnpike 33-32 State Com 704H**

\_\_\_\_\_ Olive Petroleum, Inc. elects **TO** participate in the proposed Turnpike 33-32 State Com 704H.

\_\_\_\_\_ Olive Petroleum, Inc. elects **NOT** to participate in the proposed Turnpike 33-32 State Com 704H.

Dated this \_\_\_\_ day of \_\_\_\_\_, 2024.

Signature: \_\_\_\_\_

Title: \_\_\_\_\_

If your election above is TO participate in the proposed Turnpike 33-32 State Com 704H well, then:

\_\_\_\_\_ Olive Petroleum, Inc. elects **TO** be covered by well control insurance procured by Cimarex Energy Co.

\_\_\_\_\_ Olive Petroleum, Inc. elects **NOT** to be covered by well control insurance procured by Cimarex Energy Co. and agrees to provide Cimarex Energy Co. with a certificate of insurance prior to commencement of drilling operations **or** be deemed to have elected to be covered by well control insurance procured by Cimarex Energy Co.





Authorization For Expenditure - Drilling

AFE# PAFXXXXXXXXX

Turnpike 33-32 State Com 211H

Company Entity		Date Prepared		
Cimarex Energy Co. of Colorado		2/1/2024		
Exploration Region	Well Name	Prospect	Property Number	AFE
PERMIAN BASIN	Turnpike 33-32 State Com 211H	New Mexico Bone Spring Pros (Lea)		
County, State	Location	Estimated Spud	Estimated Completion	
Lea, NM	Section 33 T18S R34E	7/1/2024		
Status	Formation	Well Type	Total Measured Depth	Total Vertical Depth
New AFE	2nd Bone Spring	DEV	19,600	9,600
Purpose	Drill and complete well			
Description				
Drilling	The intended surface hole location for the well is 1178 FSL and 310 FEL of Section 33, T18S R34E, and the intended bottom hole location is 660 FSL and 100 FWL of Section 32, T18S R34E. The well is proposed to be drilled vertically to the 2nd Bone Spring formation and laterally in a westerly direction within the referenced bottom hole formation. Total vertical depth of the well is proposed to be approximately 9,600 feet.			

Intangible	Completed Well Cost	Tangible	Completed Well Cost
Drilling Costs	\$2,975,000		
Completion Costs	\$3,946,000		
Facilities / Construction Costs	\$574,874	Well Equipment	\$1,741,800
Post Completion Costs	\$293,900	Lease Equipment	\$1,047,126
Total Intangible Cost	\$7,789,774	Total Tangible Cost	\$2,788,926
<b>Total Well Cost</b>	<b>\$10,578,700</b>		

Comments On Well Costs

1. All tubulars, well or lease equipment is priced by COPAS and CEPS guidelines using the Historic Price Multiplier.

Well Control Insurance

Unless otherwise indicated below, you, as a non-operating working interest owner. Agree to be covered by Operator's well control insurances procured by Operator so long as Operator conducts operations hereunder and to pay your prorated share of the premiums therefore. If you elect to purchase your own well control insurance, you must provide a certificate of such insurance acceptable to Operator, as to form and limits, at the time this AFE is returned, if available, but in no event later than commencement of drilling operations. You agree that failure to provide the certificate of insurance, as provided herein, will result in your being covered by insurance procured by Operator.

I elect to purchase my own well control insurance policy.

Marketing Election

Cimarex sells its gas under arm's-length contracts with third party purchasers. Such contracts may include fees. In addition, penalties may be incurred for insufficient volumes delivered over time. Should you choose to market your share of gas with Cimarex, you will be subject to all the terms of such contracts. Upon written request to Cimarex's Marketing Department, we will share with you the terms and conditions pursuant to which gas will be sold. Failure to make an election below shall be deemed an election to market your gas with Cimarex under the terms and conditions set forth above.

I elect to take my gas in kind.

I elect to market my gas with Cimarex pursuant to the terms and conditions of its contract.

Comments on AFE

The above costs are estimates only and anticipate trouble free operations without any foreseeable change in plans. The actual costs may exceed the estimated costs without affecting the authorization for expenditure herein granted. By approval of this AFE, the working interest owner agrees to pay its proportionate share of actual legal, curative, regulatory and well costs under term of the joint operating agreement, regulatory order or other applicable agreement covering this well.

Nonoperator Approval

Company	Approved By (Print Name)	Approved By (Sign Name)	Date

NOTICE TO NONOPERATOR: Costs shown on this form are estimates only. By executing this AFE, the consenting party agrees to pay its proportionate share of actual costs incurred. Overhead will be charged in accordance with the Joint Operating Agreement

2/1/2024



Authorization For Expenditure - Drilling

AFE# PAFXXXXXXXXX  
Turnpike 33-32 State Com 211H

Intangibles	Codes	Drilling	Codes	Completion / Stimulation	Codes	Production Equipment / Construction	Codes	Post Completion	Total Well Cost
LAND/LEGAL/CURATIVE	0331.0002	\$10,000			0336.0002	\$ 0			\$10,000
DAMAGES	0331.0005	\$20,000			0336.0005	\$1,934			\$21,934
LOCATION RECLAMATION							0334.0010	\$ 0	\$ 0
PRE - DRILL WATER SAMPLING	0331.0015	\$ 0							\$ 0
POST - DRILL WATER COMPLIANTS							0334.0016	\$ 0	\$ 0
PERMITTING	0331.0018	\$ 0							\$ 0
ENVIRONMENTAL INVESTIGATION & REMEDIATION	0331.0020	\$ 0	0333.0020	\$ 0			0334.0020	\$ 0	\$ 0
EHS AUDITS & INSPECTIONS	0331.0021	\$ 0							\$ 0
CONTAINMENT	0331.0022	\$ 0	0333.0022	\$ 0			0334.0022	\$ 0	\$ 0
PAD CLEANUP	0331.0024	\$ 0	0333.0024	\$10,000			0334.0024	\$5,000	\$15,000
FILTER CAKE CLEARING							0334.0025	\$ 0	\$ 0
ROAD/PAD CONSTRUCTION	0331.0030	\$100,000			0336.0030	\$15,935			\$115,935
CONDUCTOR, MOUSE HOLE & CELLAR INSTALLATION	0331.0031	\$20,000							\$20,000
RIG MOBILIZE/DEMobilize	0331.0035	\$110,000							\$110,000
SUPERVISION	0331.0040	\$90,000	0333.0040	\$44,000	0336.0040	\$17,818	0334.0040	\$5,400	\$157,218
MECHANICAL LABOR					0336.0042	\$124,271			\$124,271
AUTOMATION LABOR					0336.0043	\$69,085	0334.0043	\$5,000	\$74,085
DRILLING RIG	0331.0050	\$758,000							\$758,000
CASING CREW	0331.0055	\$43,000	0333.0055	\$ 0					\$43,000
TUBULAR INSPECTIONS	0331.0056	\$60,000	0333.0056	\$4,000			0334.0056	\$5,500	\$69,500
WELDING/ROUSTABOUTS/LEASE CREWS	0331.0059	\$25,000	0333.0059	\$ 0			0334.0059	\$10,000	\$35,000
ROAD UPGRADES							0334.0060	\$ 0	\$ 0
FREIGHT/TRUCKING							0334.0065	\$2,500	\$2,500
CNG/LINE GAS FUEL	0331.0070	\$ 0	0333.0070	\$ 0			0334.0070	\$ 0	\$ 0
RIG FUEL	0331.0071	\$87,000	0333.0071	\$ 0			0334.0071	\$ 0	\$87,000
AUXILLARY POWER/ELECTRICITY	0331.0072	\$ 0	0333.0072	\$ 0					\$ 0
WATER & TRANSFER/TRUCKING (NOT DRLG MUD)	0331.0073	\$25,000	0333.0073	\$20,000			0334.0073	\$ 0	\$45,000
WATER WELL DRILL/TEST/REPAIR			0333.0074	\$ 0			0334.0074	\$ 0	\$ 0
DRILL BITS	0331.0080	\$62,000							\$62,000
DRILLING MUD & ADDITIVES	0331.0082	\$285,000							\$285,000
STIMULATION FLUID			0333.0083	\$155,000			0334.0083	\$ 0	\$155,000
MUD LOGGING	0331.0086	\$ 0							\$ 0
DIRECTIONAL DRILLING SERVICES	0331.0090	\$319,000							\$319,000
DOWNHOLE RENTALS	0331.0095	\$141,000	0333.0095	\$45,000			0334.0095	\$ 0	\$186,000
SURFACE RENTALS	0331.0096	\$98,000	0333.0096	\$130,000	0336.0096	\$1,884	0334.0096	\$72,000	\$301,884
SOLIDS CONTROL EQUIP/SERVICES	0331.0097	\$35,000							\$35,000
FRAC TREE RENTAL			0333.0098	\$60,000			0334.0098	\$ 0	\$60,000
FISHING & SIDETRACK SERVICES/RENTALS	0331.0101	\$ 0	0333.0101	\$ 0			0334.0101	\$ 0	\$ 0
FLOWBACK SERVICES			0333.0102	\$ 0			0334.0102	\$36,000	\$36,000
RENTAL WORK STRING	0331.0104	\$ 0							\$ 0
STIMULATION FLUID TRANSFER/TRUCKING			0333.0105	\$ 0			0334.0105	\$ 0	\$ 0
IPC & EXTERNAL PAINTING					0336.0106	\$8,094			\$8,094
FL/GL - ON PAD LABOR					0336.0107	\$39,404			\$39,404
FL/GL - LABOR					0336.0108	\$79,928			\$79,928
FL/GL - SUPERVISION					0336.0109	\$10,182			\$10,182
BRIDGE PLUGS/FRAC PLUGS			0333.0110	\$40,000			0334.0110	\$ 0	\$40,000
SURVEY					0336.0112	\$4,938			\$4,938
SWD/OTHER - LABOR					0336.0113	\$ 0			\$ 0
SWD/OTHER - SUPERVISION					0336.0114	\$ 0			\$ 0
OTHER RIG/MISC EXPENSES	0331.0116	\$71,000	0333.0116	\$109,000	0336.0116	\$14,000	0334.0116	\$ 0	\$194,000
PRIMARY CEMENTING	0331.0120	\$243,000							\$243,000
REMEDIAL CEMENTING	0331.0121	\$ 0	0333.0121	\$ 0			0334.0121	\$ 0	\$ 0
LOGGING SERVICES/RENTALS	0331.0126	\$ 0	0333.0126	\$ 0			0334.0126	\$ 0	\$ 0
CORING & CORE ANALYSIS	0331.0129	\$ 0							\$ 0
WELL CONTROL EQUIP/SERVICES	0331.0130	\$90,000	0333.0130	\$136,000			0334.0130	\$ 0	\$226,000
STIMULATION CHEMICALS			0333.0131	\$ 0			0334.0131	\$ 0	\$ 0
FRAC SAND			0333.0132	\$ 0			0334.0132	\$ 0	\$ 0
FRAC SAND TRANSPORTATION			0333.0133	\$ 0			0334.0133	\$ 0	\$ 0
PUMP DOWN SERVICES/EQUIPMENT			0333.0134	\$ 0					\$ 0
STIMULATION/FRACTURING			0333.0135	\$2,481,000			0334.0135	\$ 0	\$2,481,000
PERFORATING & WIRELINE SERVICES			0333.0136	\$283,000			0334.0136	\$ 0	\$283,000
STIMULATION FLUID STORAGE			0333.0137	\$ 0					\$ 0
RBP WORK			0333.0138	\$ 0					\$ 0
CAPITALIZED EMPLOYEE LABOR	0331.0140	\$ 0	0333.0140	\$ 0	0336.0140	\$ 0	0334.0140	\$ 0	\$ 0
CAPITALIZED EMPLOYEE FRINGE BENEFITS	0331.0141	\$ 0	0333.0141	\$ 0	0336.0141	\$ 0	0334.0141	\$ 0	\$ 0
OVERHEAD	0331.0142	\$15,000	0333.0142	\$ 0	0336.0142	\$30,647			\$45,647
WELL CONTROL INSURANCE	0331.0143	\$ 0							\$ 0
AID IN CONSTRUCT/3RD PARTY CONNECT					0336.0144	\$74,940			\$74,940
COMPLETION RIG/WORKOVER RIG			0333.0150	\$21,000			0334.0150	\$31,500	\$52,500
COIL TUBING SERVICES			0333.0151	\$168,000			0334.0151	\$ 0	\$168,000
SNUBBING UNIT SERVICES			0333.0152	\$ 0			0334.0152	\$ 0	\$ 0
FLOWBACK WATER DISPOSAL							0334.0156	\$ 0	\$ 0
FLOWBACK WATER TREATING							0334.0157	\$ 0	\$ 0
MUD DISPOSAL LABOR/EQUIP	0331.0165	\$125,000	0333.0165	\$52,000					\$177,000
MUD DISPOSAL TRANSPORT/LANDFILL CHARGES	0331.0166	\$ 0	0333.0166	\$ 0			0334.0166	\$ 0	\$ 0
SWD - PIPED TO CTRA SWD WELL							0334.0171	\$ 0	\$ 0
SWD - PIPED TO 3RD PARTY SWD WELL							0334.0172	\$85,000	\$85,000
SWD - HAULED TO CTRA SWD WELL							0334.0173	\$ 0	\$ 0
SWD - HAULED TO CTRA SWD DISP FEE							0334.0174	\$ 0	\$ 0
FILTER CAKE COSTS							0334.0175	\$ 0	\$ 0
SWD - HAULED TO 3RD PARTY SWD WELL							0334.0176	\$ 0	\$ 0
SWD - 3RD PTY DISP FEE (DIRECT BILL)							0334.0177	\$ 0	\$ 0
SWD - CTRA GATHERING FEE							0334.0178	\$ 0	\$ 0
RECYCLED WATER DELIVERY FEE			0333.0179	\$ 0					\$ 0
CONTINGENCY - DRLG, COMP, PCOM, FAC	0331.0190	\$143,000	0333.0190	\$188,000	0336.0190	\$63,179	0334.0190	\$36,000	\$430,179
CONTINGENCY - PIPELINE					0336.0191	\$18,633			\$18,633
REAL TIME OPERATIONS CENTER	0331.0192	\$ 0	0333.0192	\$ 0					\$ 0
DRILLING - CONVERSION - OTHER									
OTHER LAND EXPENSES									
<b>Total Intangible Cost</b>		<b>\$2,975,000</b>		<b>\$3,946,000</b>		<b>\$574,874</b>		<b>\$293,900</b>	<b>\$7,789,774</b>



Authorization For Expenditure - Drilling

AFE# PAFXXXXXXXXX  
Turnpike 33-32 State Com 211H

Tangible - Well Equipment									
<i>Casing</i>									
CONDUCTOR PIPE	0331.0206	\$6,000							\$6,000
WATER STRING CASING	0331.0221	\$39,000							\$39,000
SURFACE CASING	0331.0207	\$249,000							\$249,000
INTERMEDIATE CASING I	0331.0208	\$689,800							\$689,800
INTERMEDIATE CASING II	0331.0209	\$ 0							\$ 0
PRODUCTION CSG/TIE BACK	0331.0211	\$234,000	0333.0211	\$ 0					\$234,000
DRILLING LINER	0331.0223	\$ 0							\$ 0
TUBING			0333.0201	\$276,000		0334.0201	\$ 0		\$276,000
TUBULAR FREIGHT	0331.0212	\$ 0	0333.0212	\$ 0		0334.0212	\$ 0		\$ 0
PERMANENT DOWNHOLE EQUIPMENT	0331.0215	\$59,000	0333.0215	\$ 0		0334.0215	\$ 0		\$59,000
WELLHEAD EQUIPMENT SURFACE	0331.0202	\$56,000	0333.0202	\$38,000		0334.0202	\$25,000		\$119,000
SURFACE EQUIPMENT						0334.0203	\$10,000		\$10,000
CELLAR	0331.0219	\$ 0							\$ 0
OTHER PRODUCTION EQUIPMENT						0334.0302	\$ 0		\$ 0
EQUIPMENT INSTALLATION					0336.0304	\$ 0	0334.0304	\$ 0	\$ 0
PUMPING UNIT, ENGINE & COMPONENTS			0333.0305	\$ 0			0334.0305	\$ 0	\$ 0
LIFT EQUIP (GLV,ESP,PC PUMP,RODS)			0333.0311	\$ 0			0334.0311	\$60,000	\$60,000
Tangible - Lease Equipment									
N/C LEASE EQUIPMENT					0336.0303	\$247,829	0334.0303	\$ 0	\$247,829
GATHERING/FLOWLINES					0336.0315	\$183,531	0334.0315	\$ 0	\$183,531
TANKS, STEPS, STAIRS					0336.0317	\$73,259			\$73,259
METERING EQUIPMENT					0336.0321	\$23,215			\$23,215
LEASE AUTOMATION MATERIALS					0336.0322	\$31,666			\$31,666
SPOOLS					0336.0323	\$ 0			\$ 0
FACILITY ELECTRICAL					0336.0324	\$92,198			\$92,198
SYSTEM TRANSLINE					0336.0325	\$ 0			\$ 0
COMPRESSORS					0336.0326	\$ 0	0334.0326	\$ 0	\$ 0
PRODUCTION EQUIPMENT FREIGHT					0336.0327	\$21,891			\$21,891
BACKSIDE VENTILATION					0336.0328	\$ 0			\$ 0
WELL AUTOMATION MATERIALS							0334.0329	\$5,000	\$5,000
FL/GL - MATERIALS					0336.0331	\$64,961			\$64,961
SHORT ORDERS					0336.0332	\$4,072			\$4,072
PUMPS					0336.0333	\$34,669			\$34,669
WALKOVERS					0336.0334	\$6,110			\$6,110
BATTERY (HTR TRTR,SEPAR,GAS T)					0336.0335	\$180,120			\$180,120
SECONDARY CONTAINMENTS					0336.0336	\$19,651			\$19,651
OVERHEAD POWER DISTR (TO FACILITY)					0336.0337	\$37,165			\$37,165
TELECOMMUNICATION EQUIPMENT					0336.0338	\$ 305			\$ 305
FACILITY LINE PIPE					0336.0339	\$21,484			\$21,484
SWD/OTHER - MATERIALS					0336.0340	\$ 0			\$ 0
SWD/OTHER - LINE PIPE					0336.0341	\$ 0			\$ 0
AFE CONVERTED ITD SPEND									
<b>Total Tangibles</b>		<b>\$1,332,800</b>		<b>\$314,000</b>		<b>\$1,042,126</b>		<b>\$100,000</b>	<b>\$2,788,926</b>
<b>Total Cost</b>		<b>\$4,307,800</b>		<b>\$4,260,000</b>		<b>\$1,617,000</b>		<b>\$393,900</b>	<b>\$10,578,700</b>



Authorization For Expenditure - Drilling

AFE# PAFXXXXXXXXX

Turnpike 33-32 State Com 212H

Company Entity		Date Prepared		
Cimarex Energy Co. of Colorado		2/1/2024		
Exploration Region	Well Name	Prospect	Property Number	AFE
PERMIAN BASIN	Turnpike 33-32 State Com 212H	New Mexico Bone Spring Pros (Lea)		
County, State	Location	Estimated Spud	Estimated Completion	
Lea, NM	Section 33 T18S R34E	7/1/2024		
Status	Formation	Well Type	Total Measured Depth	Total Vertical Depth
New AFE	2nd Bone Spring	DEV	19,600	9,600
Purpose	Drill and complete well			
Description				
Drilling	The intended surface hole location for the well is 1218 FSL and 310 FEL of Section 33, T18S R34E, and the intended bottom hole location is 1980 FSL and 100 FWL of Section 32, T18S R34E. The well is proposed to be drilled vertically to the 2nd Bone Spring formation and laterally in a westerly direction within the referenced bottom hole formation. Total vertical depth of the well is proposed to be approximately 9,600 feet.			

Intangible	Completed Well Cost	Tangible	Completed Well Cost
Drilling Costs	\$2,975,000		
Completion Costs	\$3,946,000		
Facilities / Construction Costs	\$273,642	Well Equipment	\$1,741,800
Post Completion Costs	\$293,900	Lease Equipment	\$343,358
Total Intangible Cost	\$7,488,542	Total Tangible Cost	\$2,085,158
<b>Total Well Cost</b>	<b>\$9,573,700</b>		

Comments On Well Costs

1. All tubulars, well or lease equipment is priced by COPAS and CEPS guidelines using the Historic Price Multiplier.

Well Control Insurance

Unless otherwise indicated below, you, as a non-operating working interest owner. Agree to be covered by Operator's well control insurances procured by Operator so long as Operator conducts operations hereunder and to pay your prorated share of the premiums therefore. If you elect to purchase your own well control insurance, you must provide a certificate of such insurance acceptable to Operator, as to form and limits, at the time this AFE is returned, if available, but in no event later than commencement of drilling operations. You agree that failure to provide the certificate of insurance, as provided herein, will result in your being covered by insurance procured by Operator.

I elect to purchase my own well control insurance policy.

Marketing Election

Cimarex sells its gas under arm's-length contracts with third party purchasers. Such contracts may include fees. In addition, penalties may be incurred for insufficient volumes delivered over time. Should you choose to market your share of gas with Cimarex, you will be subject to all the terms of such contracts. Upon written request to Cimarex's Marketing Department, we will share with you the terms and conditions pursuant to which gas will be sold. Failure to make an election below shall be deemed an election to market your gas with Cimarex under the terms and conditions set forth above.

I elect to take my gas in kind.

I elect to market my gas with Cimarex pursuant to the terms and conditions of its contract.

Comments on AFE

The above costs are estimates only and anticipate trouble free operations without any foreseeable change in plans. The actual costs may exceed the estimated costs without affecting the authorization for expenditure herein granted. By approval of this AFE, the working interest owner agrees to pay its proportionate share of actual legal, curative, regulatory and well costs under term of the joint operating agreement, regulatory order or other applicable agreement covering this well.

Nonoperator Approval

Company	Approved By (Print Name)	Approved By (Sign Name)	Date

NOTICE TO NONOPERATOR: Costs shown on this form are estimates only. By executing this AFE, the consenting party agrees to pay its proportionate share of actual costs incurred. Overhead will be charged in accordance with the Joint Operating Agreement

2/1/2024



Authorization For Expenditure - Drilling

AFE# PAFXXXXXXXXX  
Turnpike 33-32 State Com 212H

Intangibles	Codes	Drilling	Codes	Completion / Stimulation	Codes	Production Equipment / Construction	Codes	Post Completion	Total Well Cost
LAND/LEGAL/CURATIVE	0331.0002	\$10,000			0336.0002	\$ 0			\$10,000
DAMAGES	0331.0005	\$20,000			0336.0005	\$ 0			\$20,000
LOCATION RECLAMATION							0334.0010	\$ 0	\$ 0
PRE - DRILL WATER SAMPLING	0331.0015	\$ 0							\$ 0
POST - DRILL WATER COMPLIANTS							0334.0016	\$ 0	\$ 0
PERMITTING	0331.0018	\$ 0							\$ 0
ENVIRONMENTAL INVESTIGATION & REMEDIATION	0331.0020	\$ 0	0333.0020	\$ 0			0334.0020	\$ 0	\$ 0
EHS AUDITS & INSPECTIONS	0331.0021	\$ 0							\$ 0
CONTAINMENT	0331.0022	\$ 0	0333.0022	\$ 0			0334.0022	\$ 0	\$ 0
PAD CLEANUP	0331.0024	\$ 0	0333.0024	\$10,000			0334.0024	\$5,000	\$15,000
FILTER CAKE CLEARING							0334.0025	\$ 0	\$ 0
ROAD/PAD CONSTRUCTION	0331.0030	\$100,000			0336.0030	\$2,548			\$102,548
CONDUCTOR, MOUSE HOLE & CELLAR INSTALLATION	0331.0031	\$20,000							\$20,000
RIG MOBILIZE/DEMobilize	0331.0035	\$110,000							\$110,000
SUPERVISION	0331.0040	\$90,000	0333.0040	\$44,000	0336.0040	\$12,739	0334.0040	\$5,400	\$152,139
MECHANICAL LABOR					0336.0042	\$71,850			\$71,850
AUTOMATION LABOR					0336.0043	\$34,651	0334.0043	\$5,000	\$39,651
DRILLING RIG	0331.0050	\$758,000							\$758,000
CASING CREW	0331.0055	\$43,000	0333.0055	\$ 0					\$43,000
TUBULAR INSPECTIONS	0331.0056	\$60,000	0333.0056	\$4,000			0334.0056	\$5,500	\$69,500
WELDING/ROUSTABOUTS/LEASE CREWS	0331.0059	\$25,000	0333.0059	\$ 0			0334.0059	\$10,000	\$35,000
ROAD UPGRADES							0334.0060	\$ 0	\$ 0
FREIGHT/TRUCKING							0334.0065	\$2,500	\$2,500
CNG/LINE GAS FUEL	0331.0070	\$ 0	0333.0070	\$ 0			0334.0070	\$ 0	\$ 0
RIG FUEL	0331.0071	\$87,000	0333.0071	\$ 0			0334.0071	\$ 0	\$87,000
AUXILLARY POWER/ELECTRICITY	0331.0072	\$ 0	0333.0072	\$ 0					\$ 0
WATER & TRANSFER/TRUCKING (NOT DRLG MUD)	0331.0073	\$25,000	0333.0073	\$20,000			0334.0073	\$ 0	\$45,000
WATER WELL DRILL/TEST/REPAIR			0333.0074	\$ 0			0334.0074	\$ 0	\$ 0
DRILL BITS	0331.0080	\$62,000							\$62,000
DRILLING MUD & ADDITIVES	0331.0082	\$285,000							\$285,000
STIMULATION FLUID			0333.0083	\$155,000			0334.0083	\$ 0	\$155,000
MUD LOGGING	0331.0086	\$ 0							\$ 0
DIRECTIONAL DRILLING SERVICES	0331.0090	\$319,000							\$319,000
DOWNHOLE RENTALS	0331.0095	\$141,000	0333.0095	\$45,000			0334.0095	\$ 0	\$186,000
SURFACE RENTALS	0331.0096	\$98,000	0333.0096	\$130,000	0336.0096	\$2,548	0334.0096	\$72,000	\$302,548
SOLIDS CONTROL EQUIP/SERVICES	0331.0097	\$35,000							\$35,000
FRAC TREE RENTAL			0333.0098	\$60,000			0334.0098	\$ 0	\$60,000
FISHING & SIDETRACK SERVICES/RENTALS	0331.0101	\$ 0	0333.0101	\$ 0			0334.0101	\$ 0	\$ 0
FLOWBACK SERVICES			0333.0102	\$ 0			0334.0102	\$36,000	\$36,000
RENTAL WORK STRING	0331.0104	\$ 0							\$ 0
STIMULATION FLUID TRANSFER/TRUCKING			0333.0105	\$ 0			0334.0105	\$ 0	\$ 0
IPC & EXTERNAL PAINTING					0336.0106	\$9,555			\$9,555
FL/GL - ON PAD LABOR					0336.0107	\$51,849			\$51,849
FL/GL - LABOR					0336.0108	\$ 0			\$ 0
FL/GL - SUPERVISION					0336.0109	\$9,555			\$9,555
BRIDGE PLUGS/FRAC PLUGS			0333.0110	\$40,000			0334.0110	\$ 0	\$40,000
SURVEY					0336.0112	\$2,548			\$2,548
SWD/OTHER - LABOR					0336.0113	\$ 0			\$ 0
SWD/OTHER - SUPERVISION					0336.0114	\$ 0			\$ 0
OTHER RIG/MISC EXPENSES	0331.0116	\$71,000	0333.0116	\$109,000	0336.0116	\$7,644	0334.0116	\$ 0	\$187,644
PRIMARY CEMENTING	0331.0120	\$243,000							\$243,000
REMEDIAL CEMENTING	0331.0121	\$ 0	0333.0121	\$ 0			0334.0121	\$ 0	\$ 0
LOGGING SERVICES/RENTALS	0331.0126	\$ 0	0333.0126	\$ 0			0334.0126	\$ 0	\$ 0
CORING & CORE ANALYSIS	0331.0129	\$ 0							\$ 0
WELL CONTROL EQUIP/SERVICES	0331.0130	\$90,000	0333.0130	\$136,000			0334.0130	\$ 0	\$226,000
STIMULATION CHEMICALS			0333.0131	\$ 0			0334.0131	\$ 0	\$ 0
FRAC SAND			0333.0132	\$ 0			0334.0132	\$ 0	\$ 0
FRAC SAND TRANSPORTATION			0333.0133	\$ 0			0334.0133	\$ 0	\$ 0
PUMP DOWN SERVICES/EQUIPMENT			0333.0134	\$ 0					\$ 0
STIMULATION/FRACTURING			0333.0135	\$2,481,000			0334.0135	\$ 0	\$2,481,000
PERFORATING & WIRELINE SERVICES			0333.0136	\$283,000			0334.0136	\$ 0	\$283,000
STIMULATION FLUID STORAGE			0333.0137	\$ 0					\$ 0
RBP WORK			0333.0138	\$ 0					\$ 0
CAPITALIZED EMPLOYEE LABOR	0331.0140	\$ 0	0333.0140	\$ 0	0336.0140	\$ 0	0334.0140	\$ 0	\$ 0
CAPITALIZED EMPLOYEE FRINGE BENEFITS	0331.0141	\$ 0	0333.0141	\$ 0	0336.0141	\$ 0	0334.0141	\$ 0	\$ 0
OVERHEAD	0331.0142	\$15,000	0333.0142	\$ 0	0336.0142	\$12,867			\$27,867
WELL CONTROL INSURANCE	0331.0143	\$ 0							\$ 0
AID IN CONSTRUCT/3RD PARTY CONNECT					0336.0144	\$ 0			\$ 0
COMPLETION RIG/WORKOVER RIG			0333.0150	\$21,000			0334.0150	\$31,500	\$52,500
COIL TUBING SERVICES			0333.0151	\$168,000			0334.0151	\$ 0	\$168,000
SNUBBING UNIT SERVICES			0333.0152	\$ 0			0334.0152	\$ 0	\$ 0
FLOWBACK WATER DISPOSAL							0334.0156	\$ 0	\$ 0
FLOWBACK WATER TREATING							0334.0157	\$ 0	\$ 0
MUD DISPOSAL LABOR/EQUIP	0331.0165	\$125,000	0333.0165	\$52,000					\$177,000
MUD DISPOSAL TRANSPORT/LANDFILL CHARGES	0331.0166	\$ 0	0333.0166	\$ 0			0334.0166	\$ 0	\$ 0
SWD - PIPED TO CTRA SWD WELL							0334.0171	\$ 0	\$ 0
SWD - PIPED TO 3RD PARTY SWD WELL							0334.0172	\$85,000	\$85,000
SWD - HAULED TO CTRA SWD WELL							0334.0173	\$ 0	\$ 0
SWD - HAULED TO CTRA SWD DISP FEE							0334.0174	\$ 0	\$ 0
FILTER CAKE COSTS							0334.0175	\$ 0	\$ 0
SWD - HAULED TO 3RD PARTY SWD WELL							0334.0176	\$ 0	\$ 0
SWD - 3RD PTY DISP FEE (DIRECT BILL)							0334.0177	\$ 0	\$ 0
SWD - CTRA GATHERING FEE							0334.0178	\$ 0	\$ 0
RECYCLED WATER DELIVERY FEE			0333.0179	\$ 0					\$ 0
CONTINGENCY - DRLG, COMP, PCOM, FAC	0331.0190	\$143,000	0333.0190	\$188,000	0336.0190	\$45,862	0334.0190	\$36,000	\$412,862
CONTINGENCY - PIPELINE					0336.0191	\$9,427			\$9,427
REAL TIME OPERATIONS CENTER	0331.0192	\$ 0	0333.0192	\$ 0					\$ 0
DRILLING - CONVERSION - OTHER									
OTHER LAND EXPENSES									
<b>Total Intangible Cost</b>		<b>\$2,975,000</b>		<b>\$3,946,000</b>		<b>\$273,642</b>		<b>\$293,900</b>	<b>\$7,488,542</b>





Authorization For Expenditure - Drilling

AFE# PAFXXXXXXXXX  
Turnpike 33-32 State Com 212H

Tangible - Well Equipment									
Casing									
CONDUCTOR PIPE	0331.0206	\$6,000							\$6,000
WATER STRING CASING	0331.0221	\$39,000							\$39,000
SURFACE CASING	0331.0207	\$249,000							\$249,000
INTERMEDIATE CASING I	0331.0208	\$689,800							\$689,800
INTERMEDIATE CASING II	0331.0209	\$ 0							\$ 0
PRODUCTION CSG/TIE BACK	0331.0211	\$234,000	0333.0211	\$ 0					\$234,000
DRILLING LINER	0331.0223	\$ 0							\$ 0
TUBING			0333.0201	\$276,000		0334.0201	\$ 0		\$276,000
TUBULAR FREIGHT	0331.0212	\$ 0	0333.0212	\$ 0		0334.0212	\$ 0		\$ 0
PERMANENT DOWNHOLE EQUIPMENT	0331.0215	\$59,000	0333.0215	\$ 0		0334.0215	\$ 0		\$59,000
WELLHEAD EQUIPMENT SURFACE	0331.0202	\$56,000	0333.0202	\$38,000		0334.0202	\$25,000		\$119,000
SURFACE EQUIPMENT						0334.0203	\$10,000		\$10,000
CELLAR	0331.0219	\$ 0							\$ 0
OTHER PRODUCTION EQUIPMENT						0334.0302	\$ 0		\$ 0
EQUIPMENT INSTALLATION					0336.0304	\$ 0	0334.0304	\$ 0	\$ 0
PUMPING UNIT, ENGINE & COMPONENTS			0333.0305	\$ 0			0334.0305	\$ 0	\$ 0
LIFT EQUIP (GLV,ESP,PC PUMP,RODS)			0333.0311	\$ 0			0334.0311	\$60,000	\$60,000
Tangible - Lease Equipment									
N/C LEASE EQUIPMENT					0336.0303	\$120,897	0334.0303	\$ 0	\$120,897
GATHERING/FLOWLINES					0336.0315	\$22,931	0334.0315	\$ 0	\$22,931
TANKS, STEPS, STAIRS					0336.0317	\$ 0			\$ 0
METERING EQUIPMENT					0336.0321	\$13,504			\$13,504
LEASE AUTOMATION MATERIALS					0336.0322	\$23,440			\$23,440
SPOOLS					0336.0323	\$ 0			\$ 0
FACILITY ELECTRICAL					0336.0324	\$ 0			\$ 0
SYSTEM TRANSLINE					0336.0325	\$ 0			\$ 0
COMPRESSORS					0336.0326	\$ 0	0334.0326	\$ 0	\$ 0
PRODUCTION EQUIPMENT FREIGHT					0336.0327	\$9,555			\$9,555
BACKSIDE VENTILATION					0336.0328	\$ 0			\$ 0
WELL AUTOMATION MATERIALS							0334.0329	\$5,000	\$5,000
FL/GL - MATERIALS					0336.0331	\$11,465			\$11,465
SHORT ORDERS					0336.0332	\$7,134			\$7,134
PUMPS					0336.0333	\$ 0			\$ 0
WALKOVERS					0336.0334	\$3,057			\$3,057
BATTERY (HTR TRTR,SEPAR,GAS T)					0336.0335	\$107,648			\$107,648
SECONDARY CONTAINMENTS					0336.0336	\$3,440			\$3,440
OVERHEAD POWER DISTR (TO FACILITY)					0336.0337	\$ 0			\$ 0
TELECOMMUNICATION EQUIPMENT					0336.0338	\$ 0			\$ 0
FACILITY LINE PIPE					0336.0339	\$15,287			\$15,287
SWD/OTHER - MATERIALS					0336.0340	\$ 0			\$ 0
SWD/OTHER - LINE PIPE					0336.0341	\$ 0			\$ 0
AFE CONVERTED ITD SPEND									\$ 0
<b>Total Tangibles</b>		<b>\$1,332,800</b>		<b>\$314,000</b>		<b>\$338,358</b>		<b>\$100,000</b>	<b>\$2,085,158</b>
<b>Total Cost</b>		<b>\$4,307,800</b>		<b>\$4,260,000</b>		<b>\$612,000</b>		<b>\$393,900</b>	<b>\$9,573,700</b>



Authorization For Expenditure - Drilling

AFE# PAFXXXXXXXXX

Turnpike 33-32 State Com 213H

Company Entity		Date Prepared		
Cimarex Energy Co. of Colorado		2/1/2024		
Exploration Region	Well Name	Prospect	Property Number	AFE
PERMIAN BASIN	Turnpike 33-32 State Com 213H	New Mexico Bone Spring Pros (Lea)		
County, State	Location	Estimated Spud	Estimated Completion	
Lea, NM	Section 33 T18S R34E	7/1/2024		
Status	Formation	Well Type	Total Measured Depth	Total Vertical Depth
New AFE	2nd Bone Spring	DEV	19,600	9,600
Purpose	Drill and complete well			
Description				
Drilling	The intended surface hole location for the well is 1425 FNL and 587 FEL of Section 33, T18S R34E, and the intended bottom hole location is 1980 FNL and 100 FWL of Section 32, T18S R34E. The well is proposed to be drilled vertically to the 2nd Bone Spring formation and laterally in a westerly direction within the referenced bottom hole formation. Total vertical depth of the well is proposed to be approximately 9,600 feet.			

Intangible	Completed Well Cost	Tangible	Completed Well Cost
Drilling Costs	\$2,975,000		
Completion Costs	\$3,946,000		
Facilities / Construction Costs	\$273,642	Well Equipment	\$1,741,800
Post Completion Costs	\$293,900	Lease Equipment	\$343,358
Total Intangible Cost	\$7,488,542	Total Tangible Cost	\$2,085,158
<b>Total Well Cost</b>		<b>\$9,573,700</b>	

Comments On Well Costs

1. All tubulars, well or lease equipment is priced by COPAS and CEPS guidelines using the Historic Price Multiplier.

Well Control Insurance

Unless otherwise indicated below, you, as a non-operating working interest owner. Agree to be covered by Operator's well control insurances procured by Operator so long as Operator conducts operations hereunder and to pay your prorated share of the premiums therefore. If you elect to purchase your own well control insurance, you must provide a certificate of such insurance acceptable to Operator, as to form and limits, at the time this AFE is returned, if available, but in no event later than commencement of drilling operations. You agree that failure to provide the certificate of insurance, as provided herein, will result in your being covered by insurance procured by Operator.

I elect to purchase my own well control insurance policy.

Marketing Election

Cimarex sells its gas under arm's-length contracts with third party purchasers. Such contracts may include fees. In addition, penalties may be incurred for insufficient volumes delivered over time. Should you choose to market your share of gas with Cimarex, you will be subject to all the terms of such contracts. Upon written request to Cimarex's Marketing Department, we will share with you the terms and conditions pursuant to which gas will be sold. Failure to make an election below shall be deemed an election to market your gas with Cimarex under the terms and conditions set forth above.

I elect to take my gas in kind.

I elect to market my gas with Cimarex pursuant to the terms and conditions of its contract.

Comments on AFE

The above costs are estimates only and anticipate trouble free operations without any foreseeable change in plans. The actual costs may exceed the estimated costs without affecting the authorization for expenditure herein granted. By approval of this AFE, the working interest owner agrees to pay its proportionate share of actual legal, curative, regulatory and well costs under term of the joint operating agreement, regulatory order or other applicable agreement covering this well.

Nonoperator Approval

Company	Approved By (Print Name)	Approved By (Sign Name)	Date

NOTICE TO NONOPERATOR: Costs shown on this form are estimates only. By executing this AFE, the consenting party agrees to pay its proportionate share of actual costs incurred. Overhead will be charged in accordance with the Joint Operating Agreement

2/1/2024



Authorization For Expenditure - Drilling

AFE# PAFXXXXXXXXX  
Turnpike 33-32 State Com 213H

Intangibles	Codes	Drilling	Codes	Completion / Stimulation	Codes	Production Equipment / Construction	Codes	Post Completion	Total Well Cost
LAND/LEGAL/CURATIVE	0331.0002	\$10,000			0336.0002	\$ 0			\$10,000
DAMAGES	0331.0005	\$20,000			0336.0005	\$ 0			\$20,000
LOCATION RECLAMATION							0334.0010	\$ 0	\$ 0
PRE - DRILL WATER SAMPLING	0331.0015	\$ 0							\$ 0
POST - DRILL WATER COMPLIANTS							0334.0016	\$ 0	\$ 0
PERMITTING	0331.0018	\$ 0							\$ 0
ENVIRONMENTAL INVESTIGATION & REMEDIATION	0331.0020	\$ 0	0333.0020	\$ 0			0334.0020	\$ 0	\$ 0
EHS AUDITS & INSPECTIONS	0331.0021	\$ 0							\$ 0
CONTAINMENT	0331.0022	\$ 0	0333.0022	\$ 0			0334.0022	\$ 0	\$ 0
PAD CLEANUP	0331.0024	\$ 0	0333.0024	\$10,000			0334.0024	\$5,000	\$15,000
FILTER CAKE CLEARING							0334.0025	\$ 0	\$ 0
ROAD/PAD CONSTRUCTION	0331.0030	\$100,000			0336.0030	\$2,548			\$102,548
CONDUCTOR, MOUSE HOLE & CELLAR INSTALLATION	0331.0031	\$20,000							\$20,000
RIG MOBILIZE/DEMobilize	0331.0035	\$110,000							\$110,000
SUPERVISION	0331.0040	\$90,000	0333.0040	\$44,000	0336.0040	\$12,739	0334.0040	\$5,400	\$152,139
MECHANICAL LABOR					0336.0042	\$71,850			\$71,850
AUTOMATION LABOR					0336.0043	\$34,651	0334.0043	\$5,000	\$39,651
DRILLING RIG	0331.0050	\$758,000							\$758,000
CASING CREW	0331.0055	\$43,000	0333.0055	\$ 0					\$43,000
TUBULAR INSPECTIONS	0331.0056	\$60,000	0333.0056	\$4,000			0334.0056	\$5,500	\$69,500
WELDING/ROUSTABOUTS/LEASE CREWS	0331.0059	\$25,000	0333.0059	\$ 0			0334.0059	\$10,000	\$35,000
ROAD UPGRADES							0334.0060	\$ 0	\$ 0
FREIGHT/TRUCKING							0334.0065	\$2,500	\$2,500
CNG/LINE GAS FUEL	0331.0070	\$ 0	0333.0070	\$ 0			0334.0070	\$ 0	\$ 0
RIG FUEL	0331.0071	\$87,000	0333.0071	\$ 0			0334.0071	\$ 0	\$87,000
AUXILLARY POWER/ELECTRICITY	0331.0072	\$ 0	0333.0072	\$ 0					\$ 0
WATER & TRANSFER/TRUCKING (NOT DRLG MUD)	0331.0073	\$25,000	0333.0073	\$20,000			0334.0073	\$ 0	\$45,000
WATER WELL DRILL/TEST/REPAIR			0333.0074	\$ 0			0334.0074	\$ 0	\$ 0
DRILL BITS	0331.0080	\$62,000							\$62,000
DRILLING MUD & ADDITIVES	0331.0082	\$285,000							\$285,000
STIMULATION FLUID			0333.0083	\$155,000			0334.0083	\$ 0	\$155,000
MUD LOGGING	0331.0086	\$ 0							\$ 0
DIRECTIONAL DRILLING SERVICES	0331.0090	\$319,000							\$319,000
DOWNHOLE RENTALS	0331.0095	\$141,000	0333.0095	\$45,000			0334.0095	\$ 0	\$186,000
SURFACE RENTALS	0331.0096	\$98,000	0333.0096	\$130,000	0336.0096	\$2,548	0334.0096	\$72,000	\$302,548
SOLIDS CONTROL EQUIP/SERVICES	0331.0097	\$35,000							\$35,000
FRAC TREE RENTAL			0333.0098	\$60,000			0334.0098	\$ 0	\$60,000
FISHING & SIDETRACK SERVICES/RENTALS	0331.0101	\$ 0	0333.0101	\$ 0			0334.0101	\$ 0	\$ 0
FLOWBACK SERVICES			0333.0102	\$ 0			0334.0102	\$36,000	\$36,000
RENTAL WORK STRING	0331.0104	\$ 0							\$ 0
STIMULATION FLUID TRANSFER/TRUCKING			0333.0105	\$ 0			0334.0105	\$ 0	\$ 0
IPC & EXTERNAL PAINTING					0336.0106	\$9,555			\$9,555
FL/GL - ON PAD LABOR					0336.0107	\$51,849			\$51,849
FL/GL - LABOR					0336.0108	\$ 0			\$ 0
FL/GL - SUPERVISION					0336.0109	\$9,555			\$9,555
BRIDGE PLUGS/FRAC PLUGS			0333.0110	\$40,000			0334.0110	\$ 0	\$40,000
SURVEY					0336.0112	\$2,548			\$2,548
SWD/OTHER - LABOR					0336.0113	\$ 0			\$ 0
SWD/OTHER - SUPERVISION					0336.0114	\$ 0			\$ 0
OTHER RIG/MISC EXPENSES	0331.0116	\$71,000	0333.0116	\$109,000	0336.0116	\$7,644	0334.0116	\$ 0	\$187,644
PRIMARY CEMENTING	0331.0120	\$243,000							\$243,000
REMEDIAL CEMENTING	0331.0121	\$ 0	0333.0121	\$ 0			0334.0121	\$ 0	\$ 0
LOGGING SERVICES/RENTALS	0331.0126	\$ 0	0333.0126	\$ 0			0334.0126	\$ 0	\$ 0
CORING & CORE ANALYSIS	0331.0129	\$ 0							\$ 0
WELL CONTROL EQUIP/SERVICES	0331.0130	\$90,000	0333.0130	\$136,000			0334.0130	\$ 0	\$226,000
STIMULATION CHEMICALS			0333.0131	\$ 0			0334.0131	\$ 0	\$ 0
FRAC SAND			0333.0132	\$ 0			0334.0132	\$ 0	\$ 0
FRAC SAND TRANSPORTATION			0333.0133	\$ 0			0334.0133	\$ 0	\$ 0
PUMP DOWN SERVICES/EQUIPMENT			0333.0134	\$ 0					\$ 0
STIMULATION/FRACTURING			0333.0135	\$2,481,000			0334.0135	\$ 0	\$2,481,000
PERFORATING & WIRELINE SERVICES			0333.0136	\$283,000			0334.0136	\$ 0	\$283,000
STIMULATION FLUID STORAGE			0333.0137	\$ 0					\$ 0
RBP WORK			0333.0138	\$ 0					\$ 0
CAPITALIZED EMPLOYEE LABOR	0331.0140	\$ 0	0333.0140	\$ 0	0336.0140	\$ 0	0334.0140	\$ 0	\$ 0
CAPITALIZED EMPLOYEE FRINGE BENEFITS	0331.0141	\$ 0	0333.0141	\$ 0	0336.0141	\$ 0	0334.0141	\$ 0	\$ 0
OVERHEAD	0331.0142	\$15,000	0333.0142	\$ 0	0336.0142	\$12,867			\$27,867
WELL CONTROL INSURANCE	0331.0143	\$ 0							\$ 0
AID IN CONSTRUCT/3RD PARTY CONNECT					0336.0144	\$ 0			\$ 0
COMPLETION RIG/WORKOVER RIG			0333.0150	\$21,000			0334.0150	\$31,500	\$52,500
COIL TUBING SERVICES			0333.0151	\$168,000			0334.0151	\$ 0	\$168,000
SNUBBING UNIT SERVICES			0333.0152	\$ 0			0334.0152	\$ 0	\$ 0
FLOWBACK WATER DISPOSAL							0334.0156	\$ 0	\$ 0
FLOWBACK WATER TREATING							0334.0157	\$ 0	\$ 0
MUD DISPOSAL LABOR/EQUIP	0331.0165	\$125,000	0333.0165	\$52,000					\$177,000
MUD DISPOSAL TRANSPORT/LANDFILL CHARGES	0331.0166	\$ 0	0333.0166	\$ 0			0334.0166	\$ 0	\$ 0
SWD - PIPED TO CTRA SWD WELL							0334.0171	\$ 0	\$ 0
SWD - PIPED TO 3RD PARTY SWD WELL							0334.0172	\$85,000	\$85,000
SWD - HAULED TO CTRA SWD WELL							0334.0173	\$ 0	\$ 0
SWD - HAULED TO CTRA SWD DISP FEE							0334.0174	\$ 0	\$ 0
FILTER CAKE COSTS							0334.0175	\$ 0	\$ 0
SWD - HAULED TO 3RD PARTY SWD WELL							0334.0176	\$ 0	\$ 0
SWD - 3RD PTY DISP FEE (DIRECT BILL)							0334.0177	\$ 0	\$ 0
SWD - CTRA GATHERING FEE							0334.0178	\$ 0	\$ 0
RECYCLED WATER DELIVERY FEE			0333.0179	\$ 0					\$ 0
CONTINGENCY - DRLG, COMP, PCOM, FAC	0331.0190	\$143,000	0333.0190	\$188,000	0336.0190	\$45,862	0334.0190	\$36,000	\$412,862
CONTINGENCY - PIPELINE					0336.0191	\$9,427			\$9,427
REAL TIME OPERATIONS CENTER	0331.0192	\$ 0	0333.0192	\$ 0					\$ 0
DRILLING - CONVERSION - OTHER									
OTHER LAND EXPENSES									
<b>Total Intangible Cost</b>		<b>\$2,975,000</b>		<b>\$3,946,000</b>		<b>\$273,642</b>		<b>\$293,900</b>	<b>\$7,488,542</b>





Authorization For Expenditure - Drilling

AFE# PAFXXXXXXXXX  
Turnpike 33-32 State Com 213H

Tangible - Well Equipment									
Casing									
CONDUCTOR PIPE	0331.0206	\$6,000							\$6,000
WATER STRING CASING	0331.0221	\$39,000							\$39,000
SURFACE CASING	0331.0207	\$249,000							\$249,000
INTERMEDIATE CASING I	0331.0208	\$689,800							\$689,800
INTERMEDIATE CASING II	0331.0209	\$ 0							\$ 0
PRODUCTION CSG/TIE BACK	0331.0211	\$234,000	0333.0211	\$ 0					\$234,000
DRILLING LINER	0331.0223	\$ 0							\$ 0
TUBING			0333.0201	\$276,000		0334.0201	\$ 0		\$276,000
TUBULAR FREIGHT	0331.0212	\$ 0	0333.0212	\$ 0		0334.0212	\$ 0		\$ 0
PERMANENT DOWNHOLE EQUIPMENT	0331.0215	\$59,000	0333.0215	\$ 0		0334.0215	\$ 0		\$59,000
WELLHEAD EQUIPMENT SURFACE	0331.0202	\$56,000	0333.0202	\$38,000		0334.0202	\$25,000		\$119,000
SURFACE EQUIPMENT						0334.0203	\$10,000		\$10,000
CELLAR	0331.0219	\$ 0							\$ 0
OTHER PRODUCTION EQUIPMENT						0334.0302	\$ 0		\$ 0
EQUIPMENT INSTALLATION					0336.0304	\$ 0	0334.0304	\$ 0	\$ 0
PUMPING UNIT, ENGINE & COMPONENTS			0333.0305	\$ 0			0334.0305	\$ 0	\$ 0
LIFT EQUIP (GLV,ESP,PC PUMP,RODS)			0333.0311	\$ 0			0334.0311	\$60,000	\$60,000
Tangible - Lease Equipment									
N/C LEASE EQUIPMENT					0336.0303	\$120,897	0334.0303	\$ 0	\$120,897
GATHERING/FLOWLINES					0336.0315	\$22,931	0334.0315	\$ 0	\$22,931
TANKS, STEPS, STAIRS					0336.0317	\$ 0			\$ 0
METERING EQUIPMENT					0336.0321	\$13,504			\$13,504
LEASE AUTOMATION MATERIALS					0336.0322	\$23,440			\$23,440
SPOOLS					0336.0323	\$ 0			\$ 0
FACILITY ELECTRICAL					0336.0324	\$ 0			\$ 0
SYSTEM TRANSLINE					0336.0325	\$ 0			\$ 0
COMPRESSORS					0336.0326	\$ 0	0334.0326	\$ 0	\$ 0
PRODUCTION EQUIPMENT FREIGHT					0336.0327	\$9,555			\$9,555
BACKSIDE VENTILATION					0336.0328	\$ 0			\$ 0
WELL AUTOMATION MATERIALS							0334.0329	\$5,000	\$5,000
FL/GL - MATERIALS					0336.0331	\$11,465			\$11,465
SHORT ORDERS					0336.0332	\$7,134			\$7,134
PUMPS					0336.0333	\$ 0			\$ 0
WALKOVERS					0336.0334	\$3,057			\$3,057
BATTERY (HTR TRTR,SEPAR,GAS T)					0336.0335	\$107,648			\$107,648
SECONDARY CONTAINMENTS					0336.0336	\$3,440			\$3,440
OVERHEAD POWER DISTR (TO FACILITY)					0336.0337	\$ 0			\$ 0
TELECOMMUNICATION EQUIPMENT					0336.0338	\$ 0			\$ 0
FACILITY LINE PIPE					0336.0339	\$15,287			\$15,287
SWD/OTHER - MATERIALS					0336.0340	\$ 0			\$ 0
SWD/OTHER - LINE PIPE					0336.0341	\$ 0			\$ 0
AFE CONVERTED ITD SPEND									\$ 0
<b>Total Tangibles</b>		<b>\$1,332,800</b>		<b>\$314,000</b>		<b>\$338,358</b>		<b>\$100,000</b>	<b>\$2,085,158</b>
<b>Total Cost</b>		<b>\$4,307,800</b>		<b>\$4,260,000</b>		<b>\$612,000</b>		<b>\$393,900</b>	<b>\$9,573,700</b>



Authorization For Expenditure - Drilling

AFE# PAFXXXXXXXXX

Turnpike 33-32 State Com 214H

Company Entity		Date Prepared		
Cimarex Energy Co. of Colorado		2/1/2024		
Exploration Region	Well Name	Prospect	Property Number	AFE
PERMIAN BASIN	Turnpike 33-32 State Com 214H	New Mexico Bone Spring Pros (Lea)		
County, State	Location	Estimated Spud	Estimated Completion	
Lea, NM	Section 33 T18S R34E	7/1/2024		
Status	Formation	Well Type	Total Measured Depth	Total Vertical Depth
New AFE	2nd Bone Spring	DEV	19,600	9,600
Purpose	Drill and complete well			
Description				
Drilling	The intended surface hole location for the well is 1385 FNL and 587 FEL of Section 33, T18S R34E, and the intended bottom hole location is 660 FNL and 100 FWL of Section 32, T18S R34E. The well is proposed to be drilled vertically to the 2nd Bone Spring formation and laterally in a westerly direction within the referenced bottom hole formation. Total vertical depth of the well is proposed to be approximately 9,600 feet.			

Intangible	Completed Well Cost	Tangible	Completed Well Cost
Drilling Costs	\$2,975,000		
Completion Costs	\$3,946,000		
Facilities / Construction Costs	\$273,642	Well Equipment	\$1,741,800
Post Completion Costs	\$293,900	Lease Equipment	\$343,358
Total Intangible Cost	\$7,488,542	Total Tangible Cost	\$2,085,158
<b>Total Well Cost</b>	<b>\$9,573,700</b>		

Comments On Well Costs

1. All tubulars, well or lease equipment is priced by COPAS and CEPS guidelines using the Historic Price Multiplier.

Well Control Insurance

Unless otherwise indicated below, you, as a non-operating working interest owner. Agree to be covered by Operator's well control insurances procured by Operator so long as Operator conducts operations hereunder and to pay your prorated share of the premiums therefore. If you elect to purchase your own well control insurance, you must provide a certificate of such insurance acceptable to Operator, as to form and limits, at the time this AFE is returned, if available, but in no event later than commencement of drilling operations. You agree that failure to provide the certificate of insurance, as provided herein, will result in your being covered by insurance procured by Operator.

I elect to purchase my own well control insurance policy.

Marketing Election

Cimarex sells its gas under arm's-length contracts with third party purchasers. Such contracts may include fees. In addition, penalties may be incurred for insufficient volumes delivered over time. Should you choose to market your share of gas with Cimarex, you will be subject to all the terms of such contracts. Upon written request to Cimarex's Marketing Department, we will share with you the terms and conditions pursuant to which gas will be sold. Failure to make an election below shall be deemed an election to market your gas with Cimarex under the terms and conditions set forth above.

I elect to take my gas in kind.

I elect to market my gas with Cimarex pursuant to the terms and conditions of its contract.

Comments on AFE

The above costs are estimates only and anticipate trouble free operations without any foreseeable change in plans. The actual costs may exceed the estimated costs without affecting the authorization for expenditure herein granted. By approval of this AFE, the working interest owner agrees to pay its proportionate share of actual legal, curative, regulatory and well costs under term of the joint operating agreement, regulatory order or other applicable agreement covering this well.

Nonoperator Approval

Company	Approved By (Print Name)	Approved By (Sign Name)	Date

NOTICE TO NONOPERATOR: Costs shown on this form are estimates only. By executing this AFE, the consenting party agrees to pay its proportionate share of actual costs incurred. Overhead will be charged in accordance with the Joint Operating Agreement

2/1/2024



Authorization For Expenditure - Drilling

AFE# PAFXXXXXXXXX  
Turnpike 33-32 State Com 214H

Intangibles	Codes	Drilling	Codes	Completion / Stimulation	Codes	Production Equipment / Construction	Codes	Post Completion	Total Well Cost
LAND/LEGAL/CURATIVE	0331.0002	\$10,000			0336.0002	\$ 0			\$10,000
DAMAGES	0331.0005	\$20,000			0336.0005	\$ 0			\$20,000
LOCATION RECLAMATION							0334.0010	\$ 0	\$ 0
PRE - DRILL WATER SAMPLING	0331.0015	\$ 0							\$ 0
POST - DRILL WATER COMPLIANTS							0334.0016	\$ 0	\$ 0
PERMITTING	0331.0018	\$ 0							\$ 0
ENVIRONMENTAL INVESTIGATION & REMEDIATION	0331.0020	\$ 0	0333.0020	\$ 0			0334.0020	\$ 0	\$ 0
EHS AUDITS & INSPECTIONS	0331.0021	\$ 0							\$ 0
CONTAINMENT	0331.0022	\$ 0	0333.0022	\$ 0			0334.0022	\$ 0	\$ 0
PAD CLEANUP	0331.0024	\$ 0	0333.0024	\$10,000			0334.0024	\$5,000	\$15,000
FILTER CAKE CLEARING							0334.0025	\$ 0	\$ 0
ROAD/PAD CONSTRUCTION	0331.0030	\$100,000			0336.0030	\$2,548			\$102,548
CONDUCTOR, MOUSE HOLE & CELLAR INSTALLATION	0331.0031	\$20,000							\$20,000
RIG MOBILIZE/DEMobilize	0331.0035	\$110,000							\$110,000
SUPERVISION	0331.0040	\$90,000	0333.0040	\$44,000	0336.0040	\$12,739	0334.0040	\$5,400	\$152,139
MECHANICAL LABOR					0336.0042	\$71,850			\$71,850
AUTOMATION LABOR					0336.0043	\$34,651	0334.0043	\$5,000	\$39,651
DRILLING RIG	0331.0050	\$758,000							\$758,000
CASING CREW	0331.0055	\$43,000	0333.0055	\$ 0					\$43,000
TUBULAR INSPECTIONS	0331.0056	\$60,000	0333.0056	\$4,000			0334.0056	\$5,500	\$69,500
WELDING/ROUSTABOUTS/LEASE CREWS	0331.0059	\$25,000	0333.0059	\$ 0			0334.0059	\$10,000	\$35,000
ROAD UPGRADES							0334.0060	\$ 0	\$ 0
FREIGHT/TRUCKING							0334.0065	\$2,500	\$2,500
CNG/LINE GAS FUEL	0331.0070	\$ 0	0333.0070	\$ 0			0334.0070	\$ 0	\$ 0
RIG FUEL	0331.0071	\$87,000	0333.0071	\$ 0			0334.0071	\$ 0	\$87,000
AUXILLARY POWER/ELECTRICITY	0331.0072	\$ 0	0333.0072	\$ 0					\$ 0
WATER & TRANSFER/TRUCKING (NOT DRLG MUD)	0331.0073	\$25,000	0333.0073	\$20,000			0334.0073	\$ 0	\$45,000
WATER WELL DRILL/TEST/REPAIR			0333.0074	\$ 0			0334.0074	\$ 0	\$ 0
DRILL BITS	0331.0080	\$62,000							\$62,000
DRILLING MUD & ADDITIVES	0331.0082	\$285,000							\$285,000
STIMULATION FLUID			0333.0083	\$155,000			0334.0083	\$ 0	\$155,000
MUD LOGGING	0331.0086	\$ 0							\$ 0
DIRECTIONAL DRILLING SERVICES	0331.0090	\$319,000							\$319,000
DOWNHOLE RENTALS	0331.0095	\$141,000	0333.0095	\$45,000			0334.0095	\$ 0	\$186,000
SURFACE RENTALS	0331.0096	\$98,000	0333.0096	\$130,000	0336.0096	\$2,548	0334.0096	\$72,000	\$302,548
SOLIDS CONTROL EQUIP/SERVICES	0331.0097	\$35,000							\$35,000
FRAC TREE RENTAL			0333.0098	\$60,000			0334.0098	\$ 0	\$60,000
FISHING & SIDETRACK SERVICES/RENTALS	0331.0101	\$ 0	0333.0101	\$ 0			0334.0101	\$ 0	\$ 0
FLOWBACK SERVICES			0333.0102	\$ 0			0334.0102	\$36,000	\$36,000
RENTAL WORK STRING	0331.0104	\$ 0							\$ 0
STIMULATION FLUID TRANSFER/TRUCKING			0333.0105	\$ 0			0334.0105	\$ 0	\$ 0
IPC & EXTERNAL PAINTING					0336.0106	\$9,555			\$9,555
FL/GL - ON PAD LABOR					0336.0107	\$51,849			\$51,849
FL/GL - LABOR					0336.0108	\$ 0			\$ 0
FL/GL - SUPERVISION					0336.0109	\$9,555			\$9,555
BRIDGE PLUGS/FRAC PLUGS			0333.0110	\$40,000			0334.0110	\$ 0	\$40,000
SURVEY					0336.0112	\$2,548			\$2,548
SWD/OTHER - LABOR					0336.0113	\$ 0			\$ 0
SWD/OTHER - SUPERVISION					0336.0114	\$ 0			\$ 0
OTHER RIG/MISC EXPENSES	0331.0116	\$71,000	0333.0116	\$109,000	0336.0116	\$7,644	0334.0116	\$ 0	\$187,644
PRIMARY CEMENTING	0331.0120	\$243,000							\$243,000
REMEDIAL CEMENTING	0331.0121	\$ 0	0333.0121	\$ 0			0334.0121	\$ 0	\$ 0
LOGGING SERVICES/RENTALS	0331.0126	\$ 0	0333.0126	\$ 0			0334.0126	\$ 0	\$ 0
CORING & CORE ANALYSIS	0331.0129	\$ 0							\$ 0
WELL CONTROL EQUIP/SERVICES	0331.0130	\$90,000	0333.0130	\$136,000			0334.0130	\$ 0	\$226,000
STIMULATION CHEMICALS			0333.0131	\$ 0			0334.0131	\$ 0	\$ 0
FRAC SAND			0333.0132	\$ 0			0334.0132	\$ 0	\$ 0
FRAC SAND TRANSPORTATION			0333.0133	\$ 0			0334.0133	\$ 0	\$ 0
PUMP DOWN SERVICES/EQUIPMENT			0333.0134	\$ 0					\$ 0
STIMULATION/FRACTURING			0333.0135	\$2,481,000			0334.0135	\$ 0	\$2,481,000
PERFORATING & WIRELINE SERVICES			0333.0136	\$283,000			0334.0136	\$ 0	\$283,000
STIMULATION FLUID STORAGE			0333.0137	\$ 0					\$ 0
RBP WORK			0333.0138	\$ 0					\$ 0
CAPITALIZED EMPLOYEE LABOR	0331.0140	\$ 0	0333.0140	\$ 0	0336.0140	\$ 0	0334.0140	\$ 0	\$ 0
CAPITALIZED EMPLOYEE FRINGE BENEFITS	0331.0141	\$ 0	0333.0141	\$ 0	0336.0141	\$ 0	0334.0141	\$ 0	\$ 0
OVERHEAD	0331.0142	\$15,000	0333.0142	\$ 0	0336.0142	\$12,867			\$27,867
WELL CONTROL INSURANCE	0331.0143	\$ 0							\$ 0
AID IN CONSTRUCT/3RD PARTY CONNECT					0336.0144	\$ 0			\$ 0
COMPLETION RIG/WORKOVER RIG			0333.0150	\$21,000			0334.0150	\$31,500	\$52,500
COIL TUBING SERVICES			0333.0151	\$168,000			0334.0151	\$ 0	\$168,000
SNUBBING UNIT SERVICES			0333.0152	\$ 0			0334.0152	\$ 0	\$ 0
FLOWBACK WATER DISPOSAL							0334.0156	\$ 0	\$ 0
FLOWBACK WATER TREATING							0334.0157	\$ 0	\$ 0
MUD DISPOSAL LABOR/EQUIP	0331.0165	\$125,000	0333.0165	\$52,000					\$177,000
MUD DISPOSAL TRANSPORT/LANDFILL CHARGES	0331.0166	\$ 0	0333.0166	\$ 0			0334.0166	\$ 0	\$ 0
SWD - PIPED TO CTRA SWD WELL							0334.0171	\$ 0	\$ 0
SWD - PIPED TO 3RD PARTY SWD WELL							0334.0172	\$85,000	\$85,000
SWD - HAULED TO CTRA SWD WELL							0334.0173	\$ 0	\$ 0
SWD - HAULED TO CTRA SWD DISP FEE							0334.0174	\$ 0	\$ 0
FILTER CAKE COSTS							0334.0175	\$ 0	\$ 0
SWD - HAULED TO 3RD PARTY SWD WELL							0334.0176	\$ 0	\$ 0
SWD - 3RD PTY DISP FEE (DIRECT BILL)							0334.0177	\$ 0	\$ 0
SWD - CTRA GATHERING FEE							0334.0178	\$ 0	\$ 0
RECYCLED WATER DELIVERY FEE			0333.0179	\$ 0					\$ 0
CONTINGENCY - DRLG, COMP, PCOM, FAC	0331.0190	\$143,000	0333.0190	\$188,000	0336.0190	\$45,862	0334.0190	\$36,000	\$412,862
CONTINGENCY - PIPELINE					0336.0191	\$9,427			\$9,427
REAL TIME OPERATIONS CENTER	0331.0192	\$ 0	0333.0192	\$ 0					\$ 0
DRILLING - CONVERSION - OTHER									
OTHER LAND EXPENSES									
<b>Total Intangible Cost</b>		<b>\$2,975,000</b>		<b>\$3,946,000</b>		<b>\$273,642</b>		<b>\$293,900</b>	<b>\$7,488,542</b>



Authorization For Expenditure - Drilling

AFE# PAFXXXXXXXXX  
Turnpike 33-32 State Com 214H

Tangible - Well Equipment									
Casing									
CONDUCTOR PIPE	0331.0206	\$6,000							\$6,000
WATER STRING CASING	0331.0221	\$39,000							\$39,000
SURFACE CASING	0331.0207	\$249,000							\$249,000
INTERMEDIATE CASING I	0331.0208	\$689,800							\$689,800
INTERMEDIATE CASING II	0331.0209	\$ 0							\$ 0
PRODUCTION CSG/TIE BACK	0331.0211	\$234,000	0333.0211	\$ 0					\$234,000
DRILLING LINER	0331.0223	\$ 0							\$ 0
TUBING			0333.0201	\$276,000		0334.0201	\$ 0		\$276,000
TUBULAR FREIGHT	0331.0212	\$ 0	0333.0212	\$ 0		0334.0212	\$ 0		\$ 0
PERMANENT DOWNHOLE EQUIPMENT	0331.0215	\$59,000	0333.0215	\$ 0		0334.0215	\$ 0		\$59,000
WELLHEAD EQUIPMENT SURFACE	0331.0202	\$56,000	0333.0202	\$38,000		0334.0202	\$25,000		\$119,000
SURFACE EQUIPMENT						0334.0203	\$10,000		\$10,000
CELLAR	0331.0219	\$ 0							\$ 0
OTHER PRODUCTION EQUIPMENT						0334.0302	\$ 0		\$ 0
EQUIPMENT INSTALLATION					0336.0304	\$ 0	0334.0304	\$ 0	\$ 0
PUMPING UNIT, ENGINE & COMPONENTS			0333.0305	\$ 0			0334.0305	\$ 0	\$ 0
LIFT EQUIP (GLV,ESP,PC PUMP,RODS)			0333.0311	\$ 0			0334.0311	\$60,000	\$60,000
Tangible - Lease Equipment									
N/C LEASE EQUIPMENT					0336.0303	\$120,897	0334.0303	\$ 0	\$120,897
GATHERING/FLOWLINES					0336.0315	\$22,931	0334.0315	\$ 0	\$22,931
TANKS, STEPS, STAIRS					0336.0317	\$ 0			\$ 0
METERING EQUIPMENT					0336.0321	\$13,504			\$13,504
LEASE AUTOMATION MATERIALS					0336.0322	\$23,440			\$23,440
SPOOLS					0336.0323	\$ 0			\$ 0
FACILITY ELECTRICAL					0336.0324	\$ 0			\$ 0
SYSTEM TRANSLINE					0336.0325	\$ 0			\$ 0
COMPRESSORS					0336.0326	\$ 0	0334.0326	\$ 0	\$ 0
PRODUCTION EQUIPMENT FREIGHT					0336.0327	\$9,555			\$9,555
BACKSIDE VENTILATION					0336.0328	\$ 0			\$ 0
WELL AUTOMATION MATERIALS							0334.0329	\$5,000	\$5,000
FL/GL - MATERIALS					0336.0331	\$11,465			\$11,465
SHORT ORDERS					0336.0332	\$7,134			\$7,134
PUMPS					0336.0333	\$ 0			\$ 0
WALKOVERS					0336.0334	\$3,057			\$3,057
BATTERY (HTR TRTR,SEPAR,GAS T)					0336.0335	\$107,648			\$107,648
SECONDARY CONTAINMENTS					0336.0336	\$3,440			\$3,440
OVERHEAD POWER DISTR (TO FACILITY)					0336.0337	\$ 0			\$ 0
TELECOMMUNICATION EQUIPMENT					0336.0338	\$ 0			\$ 0
FACILITY LINE PIPE					0336.0339	\$15,287			\$15,287
SWD/OTHER - MATERIALS					0336.0340	\$ 0			\$ 0
SWD/OTHER - LINE PIPE					0336.0341	\$ 0			\$ 0
AFE CONVERTED ITD SPEND									\$ 0
<b>Total Tangibles</b>		<b>\$1,332,800</b>		<b>\$314,000</b>		<b>\$338,358</b>		<b>\$100,000</b>	<b>\$2,085,158</b>
<b>Total Cost</b>		<b>\$4,307,800</b>		<b>\$4,260,000</b>		<b>\$612,000</b>		<b>\$393,900</b>	<b>\$9,573,700</b>



Authorization For Expenditure - Drilling

AFE# PAFXXXXXXXXX

Turnpike 33-32 State Com 701H

Company Entity		Date Prepared		
Cimarex Energy Co. of Colorado		2/1/2024		
Exploration Region	Well Name	Prospect	Property Number	AFE
PERMIAN BASIN	Turnpike 33-32 State Com 701H	New Mexico Wolfcamp Pros (Lea)		
County, State	Location	Estimated Spud	Estimated Completion	
Lea, NM	Section 33 T18S R34E	8/1/2027		
Status	Formation	Well Type	Total Measured Depth	Total Vertical Depth
New AFE	Wolfcamp	DEV	21,750	11,750
Purpose	Drill and complete well			
Description				
Drilling	The intended surface hole location for the well is 1198 FSL and 430 FEL of Section 33, T18S R34E, and the intended bottom hole location is 660 FSL and 100 FWL of Section 32, T18S R34E. The well is proposed to be drilled vertically to the Wolfcamp formation and laterally in a westerly direction within the referenced bottom hole formation. Total vertical depth of the well is proposed to be approximately 11,750 feet.			

Intangible	Completed Well Cost	Tangible	Completed Well Cost
Drilling Costs	\$3,413,000		
Completion Costs	\$4,612,000		
Facilities / Construction Costs	\$273,642	Well Equipment	\$1,254,000
Post Completion Costs	\$337,900	Lease Equipment	\$343,358
Total Intangible Cost	\$8,636,542	Total Tangible Cost	\$1,597,358
<b>Total Well Cost</b>		<b>\$10,233,900</b>	

Comments On Well Costs

1. All tubulars, well or lease equipment is priced by COPAS and CEPS guidelines using the Historic Price Multiplier.

Well Control Insurance

Unless otherwise indicated below, you, as a non-operating working interest owner. Agree to be covered by Operator's well control insurances procured by Operator so long as Operator conducts operations hereunder and to pay your prorated share of the premiums therefore. If you elect to purchase your own well control insurance, you must provide a certificate of such insurance acceptable to Operator, as to form and limits, at the time this AFE is returned, if available, but in no event later than commencement of drilling operations. You agree that failure to provide the certificate of insurance, as provided herein, will result in your being covered by insurance procured by Operator.

I elect to purchase my own well control insurance policy.

Marketing Election

Cimarex sells its gas under arm's-length contracts with third party purchasers. Such contracts may include fees. In addition, penalties may be incurred for insufficient volumes delivered over time. Should you choose to market your share of gas with Cimarex, you will be subject to all the terms of such contracts. Upon written request to Cimarex's Marketing Department, we will share with you the terms and conditions pursuant to which gas will be sold. Failure to make an election below shall be deemed an election to market your gas with Cimarex under the terms and conditions set forth above.

I elect to take my gas in kind.

I elect to market my gas with Cimarex pursuant to the terms and conditions of its contract.

Comments on AFE

The above costs are estimates only and anticipate trouble free operations without any foreseeable change in plans. The actual costs may exceed the estimated costs without affecting the authorization for expenditure herein granted. By approval of this AFE, the working interest owner agrees to pay its proportionate share of actual legal, curative, regulatory and well costs under term of the joint operating agreement, regulatory order or other applicable agreement covering this well.

Nonoperator Approval

Company	Approved By (Print Name)	Approved By (Sign Name)	Date

NOTICE TO NONOPERATOR: Costs shown on this form are estimates only. By executing this AFE, the consenting party agrees to pay its proportionate share of actual costs incurred. Overhead will be charged in accordance with the Joint Operating Agreement

2/1/2024



Authorization For Expenditure - Drilling

AFE# PAFXXXXXXXXX  
Turnpike 33-32 State Com 701H

Intangibles	Codes	Drilling	Codes	Completion / Stimulation	Codes	Production Equipment / Construction	Codes	Post Completion	Total Well Cost
LAND/LEGAL/CURATIVE	0331.0002	\$10,000			0336.0002	\$ 0			\$10,000
DAMAGES	0331.0005	\$20,000			0336.0005	\$ 0			\$20,000
LOCATION RECLAMATION							0334.0010	\$ 0	\$ 0
PRE - DRILL WATER SAMPLING	0331.0015	\$ 0							\$ 0
POST - DRILL WATER COMPLIANTS							0334.0016	\$ 0	\$ 0
PERMITTING	0331.0018	\$ 0							\$ 0
ENVIRONMENTAL INVESTIGATION & REMEDIATION	0331.0020	\$ 0	0333.0020	\$ 0			0334.0020	\$ 0	\$ 0
EHS AUDITS & INSPECTIONS	0331.0021	\$ 0							\$ 0
CONTAINMENT	0331.0022	\$ 0	0333.0022	\$ 0			0334.0022	\$ 0	\$ 0
PAD CLEANUP	0331.0024	\$ 0	0333.0024	\$10,000			0334.0024	\$5,000	\$15,000
FILTER CAKE CLEARING							0334.0025	\$ 0	\$ 0
ROAD/PAD CONSTRUCTION	0331.0030	\$100,000			0336.0030	\$2,548			\$102,548
CONDUCTOR, MOUSE HOLE & CELLAR INSTALLATION	0331.0031	\$30,000							\$30,000
RIG MOBILIZE/DEMobilize	0331.0035	\$115,000							\$115,000
SUPERVISION	0331.0040	\$99,000	0333.0040	\$47,000	0336.0040	\$12,739	0334.0040	\$5,400	\$164,139
MECHANICAL LABOR					0336.0042	\$71,850			\$71,850
AUTOMATION LABOR					0336.0043	\$34,651	0334.0043	\$5,000	\$39,651
DRILLING RIG	0331.0050	\$850,000							\$850,000
CASING CREW	0331.0055	\$48,000	0333.0055	\$ 0					\$48,000
TUBULAR INSPECTIONS	0331.0056	\$46,000	0333.0056	\$4,000			0334.0056	\$5,500	\$55,500
WELDING/ROUSTABOUTS/LEASE CREWS	0331.0059	\$23,000	0333.0059	\$ 0			0334.0059	\$10,000	\$33,000
ROAD UPGRADES							0334.0060	\$ 0	\$ 0
FREIGHT/TRUCKING							0334.0065	\$2,500	\$2,500
CNG/LINE GAS FUEL	0331.0070	\$ 0	0333.0070	\$ 0			0334.0070	\$ 0	\$ 0
RIG FUEL	0331.0071	\$124,000	0333.0071	\$ 0			0334.0071	\$ 0	\$124,000
AUXILLARY POWER/ELECTRICITY	0331.0072	\$ 0	0333.0072	\$ 0					\$ 0
WATER & TRANSFER/TRUCKING (NOT DRLG MUD)	0331.0073	\$5,000	0333.0073	\$20,000			0334.0073	\$ 0	\$25,000
WATER WELL DRILL/TEST/REPAIR			0333.0074	\$ 0			0334.0074	\$ 0	\$ 0
DRILL BITS	0331.0080	\$97,000							\$97,000
DRILLING MUD & ADDITIVES	0331.0082	\$300,000							\$300,000
STIMULATION FLUID			0333.0083	\$182,000			0334.0083	\$ 0	\$182,000
MUD LOGGING	0331.0086	\$ 0							\$ 0
DIRECTIONAL DRILLING SERVICES	0331.0090	\$351,000							\$351,000
DOWNHOLE RENTALS	0331.0095	\$190,000	0333.0095	\$45,000			0334.0095	\$ 0	\$235,000
SURFACE RENTALS	0331.0096	\$108,000	0333.0096	\$136,000	0336.0096	\$2,548	0334.0096	\$72,000	\$318,548
SOLIDS CONTROL EQUIP/SERVICES	0331.0097	\$53,000							\$53,000
FRAC TREE RENTAL			0333.0098	\$ 0			0334.0098	\$ 0	\$ 0
FISHING & SIDETRACK SERVICES/RENTALS	0331.0101	\$ 0	0333.0101	\$ 0			0334.0101	\$ 0	\$ 0
FLOWBACK SERVICES			0333.0102	\$ 0			0334.0102	\$36,000	\$36,000
RENTAL WORK STRING	0331.0104	\$ 0							\$ 0
STIMULATION FLUID TRANSFER/TRUCKING			0333.0105	\$ 0			0334.0105	\$ 0	\$ 0
IPC & EXTERNAL PAINTING					0336.0106	\$9,555			\$9,555
FL/GL - ON PAD LABOR					0336.0107	\$51,849			\$51,849
FL/GL - LABOR					0336.0108	\$ 0			\$ 0
FL/GL - SUPERVISION					0336.0109	\$9,555			\$9,555
BRIDGE PLUGS/FRAC PLUGS			0333.0110	\$100,000			0334.0110	\$ 0	\$100,000
SURVEY					0336.0112	\$2,548			\$2,548
SWD/OTHER - LABOR					0336.0113	\$ 0			\$ 0
SWD/OTHER - SUPERVISION					0336.0114	\$ 0			\$ 0
OTHER RIG/MISC EXPENSES	0331.0116	\$86,000	0333.0116	\$114,000	0336.0116	\$7,644	0334.0116	\$ 0	\$207,644
PRIMARY CEMENTING	0331.0120	\$275,000							\$275,000
REMEDIAL CEMENTING	0331.0121	\$ 0	0333.0121	\$ 0			0334.0121	\$ 0	\$ 0
LOGGING SERVICES/RENTALS	0331.0126	\$ 0	0333.0126	\$ 0			0334.0126	\$ 0	\$ 0
CORING & CORE ANALYSIS	0331.0129	\$ 0							\$ 0
WELL CONTROL EQUIP/SERVICES	0331.0130	\$109,000	0333.0130	\$147,000			0334.0130	\$ 0	\$256,000
STIMULATION CHEMICALS			0333.0131	\$ 0			0334.0131	\$ 0	\$ 0
FRAC SAND			0333.0132	\$ 0			0334.0132	\$ 0	\$ 0
FRAC SAND TRANSPORTATION			0333.0133	\$ 0			0334.0133	\$ 0	\$ 0
PUMP DOWN SERVICES/EQUIPMENT			0333.0134	\$ 0					\$ 0
STIMULATION/FRACTURING			0333.0135	\$3,059,000			0334.0135	\$ 0	\$3,059,000
PERFORATING & WIRELINE SERVICES			0333.0136	\$287,000			0334.0136	\$ 0	\$287,000
STIMULATION FLUID STORAGE			0333.0137	\$ 0					\$ 0
RBP WORK			0333.0138	\$ 0					\$ 0
CAPITALIZED EMPLOYEE LABOR	0331.0140	\$ 0	0333.0140	\$ 0	0336.0140	\$ 0	0334.0140	\$ 0	\$ 0
CAPITALIZED EMPLOYEE FRINGE BENEFITS	0331.0141	\$ 0	0333.0141	\$ 0	0336.0141	\$ 0	0334.0141	\$ 0	\$ 0
OVERHEAD	0331.0142	\$10,000	0333.0142	\$ 0	0336.0142	\$12,867			\$22,867
WELL CONTROL INSURANCE	0331.0143	\$ 0							\$ 0
AID IN CONSTRUCT/3RD PARTY CONNECT					0336.0144	\$ 0			\$ 0
COMPLETION RIG/WORKOVER RIG			0333.0150	\$21,000			0334.0150	\$31,500	\$52,500
COIL TUBING SERVICES			0333.0151	\$168,000			0334.0151	\$ 0	\$168,000
SNUBBING UNIT SERVICES			0333.0152	\$ 0			0334.0152	\$ 0	\$ 0
FLOWBACK WATER DISPOSAL							0334.0156	\$ 0	\$ 0
FLOWBACK WATER TREATING							0334.0157	\$ 0	\$ 0
MUD DISPOSAL LABOR/EQUIP	0331.0165	\$200,000	0333.0165	\$52,000					\$252,000
MUD DISPOSAL TRANSPORT/LANDFILL CHARGES	0331.0166	\$ 0	0333.0166	\$ 0			0334.0166	\$ 0	\$ 0
SWD - PIPED TO CTRA SWD WELL							0334.0171	\$ 0	\$ 0
SWD - PIPED TO 3RD PARTY SWD WELL							0334.0172	\$125,000	\$125,000
SWD - HAULED TO CTRA SWD WELL							0334.0173	\$ 0	\$ 0
SWD - HAULED TO CTRA SWD DISP FEE							0334.0174	\$ 0	\$ 0
FILTER CAKE COSTS							0334.0175	\$ 0	\$ 0
SWD - HAULED TO 3RD PARTY SWD WELL							0334.0176	\$ 0	\$ 0
SWD - 3RD PTY DISP FEE (DIRECT BILL)							0334.0177	\$ 0	\$ 0
SWD - CTRA GATHERING FEE							0334.0178	\$ 0	\$ 0
RECYCLED WATER DELIVERY FEE			0333.0179	\$ 0					\$ 0
CONTINGENCY - DRLG, COMP, PCOM, FAC	0331.0190	\$164,000	0333.0190	\$220,000	0336.0190	\$45,862	0334.0190	\$40,000	\$469,862
CONTINGENCY - PIPELINE					0336.0191	\$9,427			\$9,427
REAL TIME OPERATIONS CENTER	0331.0192	\$ 0	0333.0192	\$ 0					\$ 0
DRILLING - CONVERSION - OTHER									
OTHER LAND EXPENSES									
<b>Total Intangible Cost</b>		<b>\$3,413,000</b>		<b>\$4,612,000</b>		<b>\$273,642</b>		<b>\$337,900</b>	<b>\$8,636,542</b>





Authorization For Expenditure - Drilling

AFE# PAFXXXXXXXXX  
Turnpike 33-32 State Com 701H

Tangible - Well Equipment									
Casing									
CONDUCTOR PIPE	0331.0206	\$6,000							\$6,000
WATER STRING CASING	0331.0221	\$ 0							\$ 0
SURFACE CASING	0331.0207	\$42,000							\$42,000
INTERMEDIATE CASING I	0331.0208	\$369,000							\$369,000
INTERMEDIATE CASING II	0331.0209	\$ 0							\$ 0
PRODUCTION CSG/TIE BACK	0331.0211	\$641,000	0333.0211	\$ 0					\$641,000
DRILLING LINER	0331.0223	\$ 0							\$ 0
TUBING			0333.0201	\$ 0		0334.0201	\$ 0		\$ 0
TUBULAR FREIGHT	0331.0212	\$ 0	0333.0212	\$ 0		0334.0212	\$ 0		\$ 0
PERMANENT DOWNHOLE EQUIPMENT	0331.0215	\$ 0	0333.0215	\$ 0		0334.0215	\$ 0		\$ 0
WELLHEAD EQUIPMENT SURFACE	0331.0202	\$56,000	0333.0202	\$45,000		0334.0202	\$25,000		\$126,000
SURFACE EQUIPMENT						0334.0203	\$10,000		\$10,000
CELLAR	0331.0219	\$ 0							\$ 0
OTHER PRODUCTION EQUIPMENT						0334.0302	\$ 0		\$ 0
EQUIPMENT INSTALLATION					0336.0304	\$ 0	0334.0304	\$ 0	\$ 0
PUMPING UNIT, ENGINE & COMPONENTS			0333.0305	\$ 0			0334.0305	\$ 0	\$ 0
LIFT EQUIP (GLV,ESP,PC PUMP,RODS)			0333.0311	\$ 0			0334.0311	\$60,000	\$60,000
Tangible - Lease Equipment									
N/C LEASE EQUIPMENT					0336.0303	\$120,897	0334.0303	\$ 0	\$120,897
GATHERING/FLOWLINES					0336.0315	\$22,931	0334.0315	\$ 0	\$22,931
TANKS, STEPS, STAIRS					0336.0317	\$ 0			\$ 0
METERING EQUIPMENT					0336.0321	\$13,504			\$13,504
LEASE AUTOMATION MATERIALS					0336.0322	\$23,440			\$23,440
SPOOLS					0336.0323	\$ 0			\$ 0
FACILITY ELECTRICAL					0336.0324	\$ 0			\$ 0
SYSTEM TRANSLINE					0336.0325	\$ 0			\$ 0
COMPRESSORS					0336.0326	\$ 0	0334.0326	\$ 0	\$ 0
PRODUCTION EQUIPMENT FREIGHT					0336.0327	\$9,555			\$9,555
BACKSIDE VENTILATION					0336.0328	\$ 0			\$ 0
WELL AUTOMATION MATERIALS							0334.0329	\$5,000	\$5,000
FL/GL - MATERIALS					0336.0331	\$11,465			\$11,465
SHORT ORDERS					0336.0332	\$7,134			\$7,134
PUMPS					0336.0333	\$ 0			\$ 0
WALKOVERS					0336.0334	\$3,057			\$3,057
BATTERY (HTR TRTR,SEPAR,GAS T)					0336.0335	\$107,648			\$107,648
SECONDARY CONTAINMENTS					0336.0336	\$3,440			\$3,440
OVERHEAD POWER DISTR (TO FACILITY)					0336.0337	\$ 0			\$ 0
TELECOMMUNICATION EQUIPMENT					0336.0338	\$ 0			\$ 0
FACILITY LINE PIPE					0336.0339	\$15,287			\$15,287
SWD/OTHER - MATERIALS					0336.0340	\$ 0			\$ 0
SWD/OTHER - LINE PIPE					0336.0341	\$ 0			\$ 0
AFE CONVERTED ITD SPEND									\$0
<b>Total Tangibles</b>		<b>\$1,114,000</b>		<b>\$45,000</b>		<b>\$338,358</b>		<b>\$100,000</b>	<b>\$1,597,358</b>
<b>Total Cost</b>		<b>\$4,527,000</b>		<b>\$4,657,000</b>		<b>\$612,000</b>		<b>\$437,900</b>	<b>\$10,233,900</b>



Authorization For Expenditure - Drilling

AFE# PAFXXXXXXXXX

Turnpike 33-32 State Com 702H

Company Entity			Date Prepared	
Cimarex Energy Co. of Colorado			2/1/2024	
Exploration Region	Well Name	Prospect	Property Number	AFE
PERMIAN BASIN	Turnpike 33-32 State Com 702H	New Mexico Wolfcamp Pros (Lea)		
County, State	Location	Estimated Spud	Estimated Completion	
Lea, NM	Section 33 T18S R34E	8/1/2027		
Status	Formation	Well Type	Total Measured Depth	Total Vertical Depth
New AFE	Wolfcamp	DEV	21,750	11,750
Purpose	Drill and complete well			
Description				
Drilling	The intended surface hole location for the well is 1238 FSL and 430 FEL of Section 33, T18S R34E, and the intended bottom hole location is 1980 FSL and 100 FWL of Section 32, T18S R34E. The well is proposed to be drilled vertically to the Wolfcamp formation and laterally in a westerly direction within the referenced bottom hole formation. Total vertical depth of the well is proposed to be approximately 11,750 feet.			

Intangible	Completed Well Cost	Tangible	Completed Well Cost
Drilling Costs	\$3,413,000		
Completion Costs	\$4,612,000		
Facilities / Construction Costs	\$273,642	Well Equipment	\$1,254,000
Post Completion Costs	\$337,900	Lease Equipment	\$343,358
Total Intangible Cost	\$8,636,542	Total Tangible Cost	\$1,597,358
<b>Total Well Cost</b>		<b>\$10,233,900</b>	

Comments On Well Costs

1. All tubulars, well or lease equipment is priced by COPAS and CEPS guidelines using the Historic Price Multiplier.

Well Control Insurance

Unless otherwise indicated below, you, as a non-operating working interest owner. Agree to be covered by Operator's well control insurances procured by Operator so long as Operator conducts operations hereunder and to pay your prorated share of the premiums therefore. If you elect to purchase your own well control insurance, you must provide a certificate of such insurance acceptable to Operator, as to form and limits, at the time this AFE is returned, if available, but in no event later than commencement of drilling operations. You agree that failure to provide the certificate of insurance, as provided herein, will result in your being covered by insurance procured by Operator.

I elect to purchase my own well control insurance policy.

Marketing Election

Cimarex sells its gas under arm's-length contracts with third party purchasers. Such contracts may include fees. In addition, penalties may be incurred for insufficient volumes delivered over time. Should you choose to market your share of gas with Cimarex, you will be subject to all the terms of such contracts. Upon written request to Cimarex's Marketing Department, we will share with you the terms and conditions pursuant to which gas will be sold. Failure to make an election below shall be deemed an election to market your gas with Cimarex under the terms and conditions set forth above.

I elect to take my gas in kind.

I elect to market my gas with Cimarex pursuant to the terms and conditions of its contract.

Comments on AFE

The above costs are estimates only and anticipate trouble free operations without any foreseeable change in plans. The actual costs may exceed the estimated costs without affecting the authorization for expenditure herein granted. By approval of this AFE, the working interest owner agrees to pay its proportionate share of actual legal, curative, regulatory and well costs under term of the joint operating agreement, regulatory order or other applicable agreement covering this well.

Nonoperator Approval

Company	Approved By (Print Name)	Approved By (Sign Name)	Date

NOTICE TO NONOPERATOR: Costs shown on this form are estimates only. By executing this AFE, the consenting party agrees to pay its proportionate share of actual costs incurred. Overhead will be charged in accordance with the Joint Operating Agreement

2/1/2024





Authorization For Expenditure - Drilling

AFE# PAFXXXXXXXXX  
Turnpike 33-32 State Com 702H

Intangibles	Codes	Drilling	Codes	Completion / Stimulation	Codes	Production Equipment / Construction	Codes	Post Completion	Total Well Cost
LAND/LEGAL/CURATIVE	0331.0002	\$10,000			0336.0002	\$ 0			\$10,000
DAMAGES	0331.0005	\$20,000			0336.0005	\$ 0			\$20,000
LOCATION RECLAMATION							0334.0010	\$ 0	\$ 0
PRE - DRILL WATER SAMPLING	0331.0015	\$ 0							\$ 0
POST - DRILL WATER COMPLIANTS							0334.0016	\$ 0	\$ 0
PERMITTING	0331.0018	\$ 0							\$ 0
ENVIRONMENTAL INVESTIGATION & REMEDIATION	0331.0020	\$ 0	0333.0020	\$ 0			0334.0020	\$ 0	\$ 0
EHS AUDITS & INSPECTIONS	0331.0021	\$ 0							\$ 0
CONTAINMENT	0331.0022	\$ 0	0333.0022	\$ 0			0334.0022	\$ 0	\$ 0
PAD CLEANUP	0331.0024	\$ 0	0333.0024	\$10,000			0334.0024	\$5,000	\$15,000
FILTER CAKE CLEARING							0334.0025	\$ 0	\$ 0
ROAD/PAD CONSTRUCTION	0331.0030	\$100,000			0336.0030	\$2,548			\$102,548
CONDUCTOR, MOUSE HOLE & CELLAR INSTALLATION	0331.0031	\$30,000							\$30,000
RIG MOBILIZE/DEMobilize	0331.0035	\$115,000							\$115,000
SUPERVISION	0331.0040	\$99,000	0333.0040	\$47,000	0336.0040	\$12,739	0334.0040	\$5,400	\$164,139
MECHANICAL LABOR					0336.0042	\$71,850			\$71,850
AUTOMATION LABOR					0336.0043	\$34,651	0334.0043	\$5,000	\$39,651
DRILLING RIG	0331.0050	\$850,000							\$850,000
CASING CREW	0331.0055	\$48,000	0333.0055	\$ 0					\$48,000
TUBULAR INSPECTIONS	0331.0056	\$46,000	0333.0056	\$4,000			0334.0056	\$5,500	\$55,500
WELDING/ROUSTABOUTS/LEASE CREWS	0331.0059	\$23,000	0333.0059	\$ 0			0334.0059	\$10,000	\$33,000
ROAD UPGRADES							0334.0060	\$ 0	\$ 0
FREIGHT/TRUCKING							0334.0065	\$2,500	\$2,500
CNG/LINE GAS FUEL	0331.0070	\$ 0	0333.0070	\$ 0			0334.0070	\$ 0	\$ 0
RIG FUEL	0331.0071	\$124,000	0333.0071	\$ 0			0334.0071	\$ 0	\$124,000
AUXILLARY POWER/ELECTRICITY	0331.0072	\$ 0	0333.0072	\$ 0					\$ 0
WATER & TRANSFER/TRUCKING (NOT DRLG MUD)	0331.0073	\$5,000	0333.0073	\$20,000			0334.0073	\$ 0	\$25,000
WATER WELL DRILL/TEST/REPAIR			0333.0074	\$ 0			0334.0074	\$ 0	\$ 0
DRILL BITS	0331.0080	\$97,000							\$97,000
DRILLING MUD & ADDITIVES	0331.0082	\$300,000							\$300,000
STIMULATION FLUID			0333.0083	\$182,000			0334.0083	\$ 0	\$182,000
MUD LOGGING	0331.0086	\$ 0							\$ 0
DIRECTIONAL DRILLING SERVICES	0331.0090	\$351,000							\$351,000
DOWNHOLE RENTALS	0331.0095	\$190,000	0333.0095	\$45,000			0334.0095	\$ 0	\$235,000
SURFACE RENTALS	0331.0096	\$108,000	0333.0096	\$136,000	0336.0096	\$2,548	0334.0096	\$72,000	\$318,548
SOLIDS CONTROL EQUIP/SERVICES	0331.0097	\$53,000							\$53,000
FRAC TREE RENTAL			0333.0098	\$ 0			0334.0098	\$ 0	\$ 0
FISHING & SIDETRACK SERVICES/RENTALS	0331.0101	\$ 0	0333.0101	\$ 0			0334.0101	\$ 0	\$ 0
FLOWBACK SERVICES			0333.0102	\$ 0			0334.0102	\$36,000	\$36,000
RENTAL WORK STRING	0331.0104	\$ 0							\$ 0
STIMULATION FLUID TRANSFER/TRUCKING			0333.0105	\$ 0			0334.0105	\$ 0	\$ 0
IPC & EXTERNAL PAINTING					0336.0106	\$9,555			\$9,555
FL/GL - ON PAD LABOR					0336.0107	\$51,849			\$51,849
FL/GL - LABOR					0336.0108	\$ 0			\$ 0
FL/GL - SUPERVISION					0336.0109	\$9,555			\$9,555
BRIDGE PLUGS/FRAC PLUGS			0333.0110	\$100,000			0334.0110	\$ 0	\$100,000
SURVEY					0336.0112	\$2,548			\$2,548
SWD/OTHER - LABOR					0336.0113	\$ 0			\$ 0
SWD/OTHER - SUPERVISION					0336.0114	\$ 0			\$ 0
OTHER RIG/MISC EXPENSES	0331.0116	\$86,000	0333.0116	\$114,000	0336.0116	\$7,644	0334.0116	\$ 0	\$207,644
PRIMARY CEMENTING	0331.0120	\$275,000							\$275,000
REMEDIAL CEMENTING	0331.0121	\$ 0	0333.0121	\$ 0			0334.0121	\$ 0	\$ 0
LOGGING SERVICES/RENTALS	0331.0126	\$ 0	0333.0126	\$ 0			0334.0126	\$ 0	\$ 0
CORING & CORE ANALYSIS	0331.0129	\$ 0							\$ 0
WELL CONTROL EQUIP/SERVICES	0331.0130	\$109,000	0333.0130	\$147,000			0334.0130	\$ 0	\$256,000
STIMULATION CHEMICALS			0333.0131	\$ 0			0334.0131	\$ 0	\$ 0
FRAC SAND			0333.0132	\$ 0			0334.0132	\$ 0	\$ 0
FRAC SAND TRANSPORTATION			0333.0133	\$ 0			0334.0133	\$ 0	\$ 0
PUMP DOWN SERVICES/EQUIPMENT			0333.0134	\$ 0					\$ 0
STIMULATION/FRACTURING			0333.0135	\$3,059,000			0334.0135	\$ 0	\$3,059,000
PERFORATING & WIRELINE SERVICES			0333.0136	\$287,000			0334.0136	\$ 0	\$287,000
STIMULATION FLUID STORAGE			0333.0137	\$ 0					\$ 0
RBP WORK			0333.0138	\$ 0					\$ 0
CAPITALIZED EMPLOYEE LABOR	0331.0140	\$ 0	0333.0140	\$ 0	0336.0140	\$ 0	0334.0140	\$ 0	\$ 0
CAPITALIZED EMPLOYEE FRINGE BENEFITS	0331.0141	\$ 0	0333.0141	\$ 0	0336.0141	\$ 0	0334.0141	\$ 0	\$ 0
OVERHEAD	0331.0142	\$10,000	0333.0142	\$ 0	0336.0142	\$12,867			\$22,867
WELL CONTROL INSURANCE	0331.0143	\$ 0							\$ 0
AID IN CONSTRUCT/3RD PARTY CONNECT					0336.0144	\$ 0			\$ 0
COMPLETION RIG/WORKOVER RIG			0333.0150	\$21,000			0334.0150	\$31,500	\$52,500
COIL TUBING SERVICES			0333.0151	\$168,000			0334.0151	\$ 0	\$168,000
SNUBBING UNIT SERVICES			0333.0152	\$ 0			0334.0152	\$ 0	\$ 0
FLOWBACK WATER DISPOSAL							0334.0156	\$ 0	\$ 0
FLOWBACK WATER TREATING							0334.0157	\$ 0	\$ 0
MUD DISPOSAL LABOR/EQUIP	0331.0165	\$200,000	0333.0165	\$52,000					\$252,000
MUD DISPOSAL TRANSPORT/LANDFILL CHARGES	0331.0166	\$ 0	0333.0166	\$ 0			0334.0166	\$ 0	\$ 0
SWD - PIPED TO CTRA SWD WELL							0334.0171	\$ 0	\$ 0
SWD - PIPED TO 3RD PARTY SWD WELL							0334.0172	\$125,000	\$125,000
SWD - HAULED TO CTRA SWD WELL							0334.0173	\$ 0	\$ 0
SWD - HAULED TO CTRA SWD DISP FEE							0334.0174	\$ 0	\$ 0
FILTER CAKE COSTS							0334.0175	\$ 0	\$ 0
SWD - HAULED TO 3RD PARTY SWD WELL							0334.0176	\$ 0	\$ 0
SWD - 3RD PTY DISP FEE (DIRECT BILL)							0334.0177	\$ 0	\$ 0
SWD - CTRA GATHERING FEE							0334.0178	\$ 0	\$ 0
RECYCLED WATER DELIVERY FEE			0333.0179	\$ 0					\$ 0
CONTINGENCY - DRLG, COMP, PCOM, FAC	0331.0190	\$164,000	0333.0190	\$220,000	0336.0190	\$45,862	0334.0190	\$40,000	\$469,862
CONTINGENCY - PIPELINE					0336.0191	\$9,427			\$9,427
REAL TIME OPERATIONS CENTER	0331.0192	\$ 0	0333.0192	\$ 0					\$ 0
DRILLING - CONVERSION - OTHER									
OTHER LAND EXPENSES									
<b>Total Intangible Cost</b>		<b>\$3,413,000</b>		<b>\$4,612,000</b>		<b>\$273,642</b>		<b>\$337,900</b>	<b>\$8,636,542</b>



Authorization For Expenditure - Drilling

AFE# PAFXXXXXXXXX  
Turnpike 33-32 State Com 702H

Tangible - Well Equipment									
Casing									
CONDUCTOR PIPE	0331.0206	\$6,000							\$6,000
WATER STRING CASING	0331.0221	\$ 0							\$ 0
SURFACE CASING	0331.0207	\$42,000							\$42,000
INTERMEDIATE CASING I	0331.0208	\$369,000							\$369,000
INTERMEDIATE CASING II	0331.0209	\$ 0							\$ 0
PRODUCTION CSG/TIE BACK	0331.0211	\$641,000	0333.0211	\$ 0					\$641,000
DRILLING LINER	0331.0223	\$ 0							\$ 0
TUBING			0333.0201	\$ 0		0334.0201	\$ 0		\$ 0
TUBULAR FREIGHT	0331.0212	\$ 0	0333.0212	\$ 0		0334.0212	\$ 0		\$ 0
PERMANENT DOWNHOLE EQUIPMENT	0331.0215	\$ 0	0333.0215	\$ 0		0334.0215	\$ 0		\$ 0
WELLHEAD EQUIPMENT SURFACE	0331.0202	\$56,000	0333.0202	\$45,000		0334.0202	\$25,000		\$126,000
SURFACE EQUIPMENT						0334.0203	\$10,000		\$10,000
CELLAR	0331.0219	\$ 0							\$ 0
OTHER PRODUCTION EQUIPMENT						0334.0302	\$ 0		\$ 0
EQUIPMENT INSTALLATION					0336.0304	\$ 0	0334.0304	\$ 0	\$ 0
PUMPING UNIT, ENGINE & COMPONENTS			0333.0305	\$ 0			0334.0305	\$ 0	\$ 0
LIFT EQUIP (GLV,ESP,PC PUMP,RODS)			0333.0311	\$ 0			0334.0311	\$60,000	\$60,000
Tangible - Lease Equipment									
N/C LEASE EQUIPMENT					0336.0303	\$120,897	0334.0303	\$ 0	\$120,897
GATHERING/FLOWLINES					0336.0315	\$22,931	0334.0315	\$ 0	\$22,931
TANKS, STEPS, STAIRS					0336.0317	\$ 0			\$ 0
METERING EQUIPMENT					0336.0321	\$13,504			\$13,504
LEASE AUTOMATION MATERIALS					0336.0322	\$23,440			\$23,440
SPOOLS					0336.0323	\$ 0			\$ 0
FACILITY ELECTRICAL					0336.0324	\$ 0			\$ 0
SYSTEM TRANSLINE					0336.0325	\$ 0			\$ 0
COMPRESSORS					0336.0326	\$ 0	0334.0326	\$ 0	\$ 0
PRODUCTION EQUIPMENT FREIGHT					0336.0327	\$9,555			\$9,555
BACKSIDE VENTILATION					0336.0328	\$ 0			\$ 0
WELL AUTOMATION MATERIALS							0334.0329	\$5,000	\$5,000
FL/GL - MATERIALS					0336.0331	\$11,465			\$11,465
SHORT ORDERS					0336.0332	\$7,134			\$7,134
PUMPS					0336.0333	\$ 0			\$ 0
WALKOVERS					0336.0334	\$3,057			\$3,057
BATTERY (HTR TRTR,SEPAR,GAS T)					0336.0335	\$107,648			\$107,648
SECONDARY CONTAINMENTS					0336.0336	\$3,440			\$3,440
OVERHEAD POWER DISTR (TO FACILITY)					0336.0337	\$ 0			\$ 0
TELECOMMUNICATION EQUIPMENT					0336.0338	\$ 0			\$ 0
FACILITY LINE PIPE					0336.0339	\$15,287			\$15,287
SWD/OTHER - MATERIALS					0336.0340	\$ 0			\$ 0
SWD/OTHER - LINE PIPE					0336.0341	\$ 0			\$ 0
AFE CONVERTED ITD SPEND									\$0
<b>Total Tangibles</b>		<b>\$1,114,000</b>		<b>\$45,000</b>		<b>\$338,358</b>		<b>\$100,000</b>	<b>\$1,597,358</b>
<b>Total Cost</b>		<b>\$4,527,000</b>		<b>\$4,657,000</b>		<b>\$612,000</b>		<b>\$437,900</b>	<b>\$10,233,900</b>



Authorization For Expenditure - Drilling

AFE# PAFXXXXXXXXX

Turnpike 33-32 State Com 703H

Company Entity			Date Prepared	
Cimarex Energy Co. of Colorado			2/1/2024	
Exploration Region	Well Name	Prospect	Property Number	AFE
PERMIAN BASIN	Turnpike 33-32 State Com 703H	New Mexico Wolfcamp Pros (Lea)		
County, State	Location	Estimated Spud	Estimated Completion	
Lea, NM	Section 33 T18S R34E	8/1/2027		
Status	Formation	Well Type	Total Measured Depth	Total Vertical Depth
New AFE	Wolfcamp	DEV	21,750	11,750
Purpose	Drill and complete well			
Description				
Drilling	The intended surface hole location for the well is 1405 FNL and 707 FEL of Section 33, T18S R34E, and the intended bottom hole location is 1980 FNL and 100 FWL of Section 32, T18S R34E. The well is proposed to be drilled vertically to the Wolfcamp formation and laterally in a westerly direction within the referenced bottom hole formation. Total vertical depth of the well is proposed to be approximately 11,750 feet.			

Intangible	Completed Well Cost	Tangible	Completed Well Cost
Drilling Costs	\$3,413,000		
Completion Costs	\$4,612,000		
Facilities / Construction Costs	\$273,642	Well Equipment	\$1,254,000
Post Completion Costs	\$337,900	Lease Equipment	\$343,358
Total Intangible Cost	\$8,636,542	Total Tangible Cost	\$1,597,358
<b>Total Well Cost</b>		<b>\$10,233,900</b>	

Comments On Well Costs

1. All tubulars, well or lease equipment is priced by COPAS and CEPS guidelines using the Historic Price Multiplier.

Well Control Insurance

Unless otherwise indicated below, you, as a non-operating working interest owner. Agree to be covered by Operator's well control insurances procured by Operator so long as Operator conducts operations hereunder and to pay your prorated share of the premiums therefore. If you elect to purchase your own well control insurance, you must provide a certificate of such insurance acceptable to Operator, as to form and limits, at the time this AFE is returned, if available, but in no event later than commencement of drilling operations. You agree that failure to provide the certificate of insurance, as provided herein, will result in your being covered by insurance procured by Operator.

I elect to purchase my own well control insurance policy.

Marketing Election

Cimarex sells its gas under arm's-length contracts with third party purchasers. Such contracts may include fees. In addition, penalties may be incurred for insufficient volumes delivered over time. Should you choose to market your share of gas with Cimarex, you will be subject to all the terms of such contracts. Upon written request to Cimarex's Marketing Department, we will share with you the terms and conditions pursuant to which gas will be sold. Failure to make an election below shall be deemed an election to market your gas with Cimarex under the terms and conditions set forth above.

I elect to take my gas in kind.

I elect to market my gas with Cimarex pursuant to the terms and conditions of its contract.

Comments on AFE

The above costs are estimates only and anticipate trouble free operations without any foreseeable change in plans. The actual costs may exceed the estimated costs without affecting the authorization for expenditure herein granted. By approval of this AFE, the working interest owner agrees to pay its proportionate share of actual legal, curative, regulatory and well costs under term of the joint operating agreement, regulatory order or other applicable agreement covering this well.

Nonoperator Approval

Company	Approved By (Print Name)	Approved By (Sign Name)	Date

NOTICE TO NONOPERATOR: Costs shown on this form are estimates only. By executing this AFE, the consenting party agrees to pay its proportionate share of actual costs incurred. Overhead will be charged in accordance with the Joint Operating Agreement

2/1/2024



Authorization For Expenditure - Drilling

AFE# PAFXXXXXXXXX  
Turnpike 33-32 State Com 703H

Intangibles	Codes	Drilling	Codes	Completion / Stimulation	Codes	Production Equipment / Construction	Codes	Post Completion	Total Well Cost
LAND/LEGAL/CURATIVE	0331.0002	\$10,000			0336.0002	\$ 0			\$10,000
DAMAGES	0331.0005	\$20,000			0336.0005	\$ 0			\$20,000
LOCATION RECLAMATION							0334.0010	\$ 0	\$ 0
PRE - DRILL WATER SAMPLING	0331.0015	\$ 0							\$ 0
POST - DRILL WATER COMPLIANTS							0334.0016	\$ 0	\$ 0
PERMITTING	0331.0018	\$ 0							\$ 0
ENVIRONMENTAL INVESTIGATION & REMEDIATION	0331.0020	\$ 0	0333.0020	\$ 0			0334.0020	\$ 0	\$ 0
EHS AUDITS & INSPECTIONS	0331.0021	\$ 0							\$ 0
CONTAINMENT	0331.0022	\$ 0	0333.0022	\$ 0			0334.0022	\$ 0	\$ 0
PAD CLEANUP	0331.0024	\$ 0	0333.0024	\$10,000			0334.0024	\$5,000	\$15,000
FILTER CAKE CLEARING							0334.0025	\$ 0	\$ 0
ROAD/PAD CONSTRUCTION	0331.0030	\$100,000			0336.0030	\$2,548			\$102,548
CONDUCTOR, MOUSE HOLE & CELLAR INSTALLATION	0331.0031	\$30,000							\$30,000
RIG MOBILIZE/DEMobilize	0331.0035	\$115,000							\$115,000
SUPERVISION	0331.0040	\$99,000	0333.0040	\$47,000	0336.0040	\$12,739	0334.0040	\$5,400	\$164,139
MECHANICAL LABOR					0336.0042	\$71,850			\$71,850
AUTOMATION LABOR					0336.0043	\$34,651	0334.0043	\$5,000	\$39,651
DRILLING RIG	0331.0050	\$850,000							\$850,000
CASING CREW	0331.0055	\$48,000	0333.0055	\$ 0					\$48,000
TUBULAR INSPECTIONS	0331.0056	\$46,000	0333.0056	\$4,000			0334.0056	\$5,500	\$55,500
WELDING/ROUSTABOUTS/LEASE CREWS	0331.0059	\$23,000	0333.0059	\$ 0			0334.0059	\$10,000	\$33,000
ROAD UPGRADES							0334.0060	\$ 0	\$ 0
FREIGHT/TRUCKING							0334.0065	\$2,500	\$2,500
CNG/LINE GAS FUEL	0331.0070	\$ 0	0333.0070	\$ 0			0334.0070	\$ 0	\$ 0
RIG FUEL	0331.0071	\$124,000	0333.0071	\$ 0			0334.0071	\$ 0	\$124,000
AUXILLARY POWER/ELECTRICITY	0331.0072	\$ 0	0333.0072	\$ 0					\$ 0
WATER & TRANSFER/TRUCKING (NOT DRLG MUD)	0331.0073	\$5,000	0333.0073	\$20,000			0334.0073	\$ 0	\$25,000
WATER WELL DRILL/TEST/REPAIR			0333.0074	\$ 0			0334.0074	\$ 0	\$ 0
DRILL BITS	0331.0080	\$97,000							\$97,000
DRILLING MUD & ADDITIVES	0331.0082	\$300,000							\$300,000
STIMULATION FLUID			0333.0083	\$182,000			0334.0083	\$ 0	\$182,000
MUD LOGGING	0331.0086	\$ 0							\$ 0
DIRECTIONAL DRILLING SERVICES	0331.0090	\$351,000							\$351,000
DOWNHOLE RENTALS	0331.0095	\$190,000	0333.0095	\$45,000			0334.0095	\$ 0	\$235,000
SURFACE RENTALS	0331.0096	\$108,000	0333.0096	\$136,000	0336.0096	\$2,548	0334.0096	\$72,000	\$318,548
SOLIDS CONTROL EQUIP/SERVICES	0331.0097	\$53,000							\$53,000
FRAC TREE RENTAL			0333.0098	\$ 0			0334.0098	\$ 0	\$ 0
FISHING & SIDETRACK SERVICES/RENTALS	0331.0101	\$ 0	0333.0101	\$ 0			0334.0101	\$ 0	\$ 0
FLOWBACK SERVICES			0333.0102	\$ 0			0334.0102	\$36,000	\$36,000
RENTAL WORK STRING	0331.0104	\$ 0							\$ 0
STIMULATION FLUID TRANSFER/TRUCKING			0333.0105	\$ 0			0334.0105	\$ 0	\$ 0
IPC & EXTERNAL PAINTING					0336.0106	\$9,555			\$9,555
FL/GL - ON PAD LABOR					0336.0107	\$51,849			\$51,849
FL/GL - LABOR					0336.0108	\$ 0			\$ 0
FL/GL - SUPERVISION					0336.0109	\$9,555			\$9,555
BRIDGE PLUGS/FRAC PLUGS			0333.0110	\$100,000			0334.0110	\$ 0	\$100,000
SURVEY					0336.0112	\$2,548			\$2,548
SWD/OTHER - LABOR					0336.0113	\$ 0			\$ 0
SWD/OTHER - SUPERVISION					0336.0114	\$ 0			\$ 0
OTHER RIG/MISC EXPENSES	0331.0116	\$86,000	0333.0116	\$114,000	0336.0116	\$7,644	0334.0116	\$ 0	\$207,644
PRIMARY CEMENTING	0331.0120	\$275,000							\$275,000
REMEDIAL CEMENTING	0331.0121	\$ 0	0333.0121	\$ 0			0334.0121	\$ 0	\$ 0
LOGGING SERVICES/RENTALS	0331.0126	\$ 0	0333.0126	\$ 0			0334.0126	\$ 0	\$ 0
CORING & CORE ANALYSIS	0331.0129	\$ 0							\$ 0
WELL CONTROL EQUIP/SERVICES	0331.0130	\$109,000	0333.0130	\$147,000			0334.0130	\$ 0	\$256,000
STIMULATION CHEMICALS			0333.0131	\$ 0			0334.0131	\$ 0	\$ 0
FRAC SAND			0333.0132	\$ 0			0334.0132	\$ 0	\$ 0
FRAC SAND TRANSPORTATION			0333.0133	\$ 0			0334.0133	\$ 0	\$ 0
PUMP DOWN SERVICES/EQUIPMENT			0333.0134	\$ 0					\$ 0
STIMULATION/FRACTURING			0333.0135	\$3,059,000			0334.0135	\$ 0	\$3,059,000
PERFORATING & WIRELINE SERVICES			0333.0136	\$287,000			0334.0136	\$ 0	\$287,000
STIMULATION FLUID STORAGE			0333.0137	\$ 0					\$ 0
RBP WORK			0333.0138	\$ 0					\$ 0
CAPITALIZED EMPLOYEE LABOR	0331.0140	\$ 0	0333.0140	\$ 0	0336.0140	\$ 0	0334.0140	\$ 0	\$ 0
CAPITALIZED EMPLOYEE FRINGE BENEFITS	0331.0141	\$ 0	0333.0141	\$ 0	0336.0141	\$ 0	0334.0141	\$ 0	\$ 0
OVERHEAD	0331.0142	\$10,000	0333.0142	\$ 0	0336.0142	\$12,867			\$22,867
WELL CONTROL INSURANCE	0331.0143	\$ 0							\$ 0
AID IN CONSTRUCT/3RD PARTY CONNECT					0336.0144	\$ 0			\$ 0
COMPLETION RIG/WORKOVER RIG			0333.0150	\$21,000			0334.0150	\$31,500	\$52,500
COIL TUBING SERVICES			0333.0151	\$168,000			0334.0151	\$ 0	\$168,000
SNUBBING UNIT SERVICES			0333.0152	\$ 0			0334.0152	\$ 0	\$ 0
FLOWBACK WATER DISPOSAL							0334.0156	\$ 0	\$ 0
FLOWBACK WATER TREATING							0334.0157	\$ 0	\$ 0
MUD DISPOSAL LABOR/EQUIP	0331.0165	\$200,000	0333.0165	\$52,000					\$252,000
MUD DISPOSAL TRANSPORT/LANDFILL CHARGES	0331.0166	\$ 0	0333.0166	\$ 0			0334.0166	\$ 0	\$ 0
SWD - PIPED TO CTRA SWD WELL							0334.0171	\$ 0	\$ 0
SWD - PIPED TO 3RD PARTY SWD WELL							0334.0172	\$125,000	\$125,000
SWD - HAULED TO CTRA SWD WELL							0334.0173	\$ 0	\$ 0
SWD - HAULED TO CTRA SWD DISP FEE							0334.0174	\$ 0	\$ 0
FILTER CAKE COSTS							0334.0175	\$ 0	\$ 0
SWD - HAULED TO 3RD PARTY SWD WELL							0334.0176	\$ 0	\$ 0
SWD - 3RD PTY DISP FEE (DIRECT BILL)							0334.0177	\$ 0	\$ 0
SWD - CTRA GATHERING FEE							0334.0178	\$ 0	\$ 0
RECYCLED WATER DELIVERY FEE			0333.0179	\$ 0					\$ 0
CONTINGENCY - DRLG, COMP, PCOM, FAC	0331.0190	\$164,000	0333.0190	\$220,000	0336.0190	\$45,862	0334.0190	\$40,000	\$469,862
CONTINGENCY - PIPELINE					0336.0191	\$9,427			\$9,427
REAL TIME OPERATIONS CENTER	0331.0192	\$ 0	0333.0192	\$ 0					\$ 0
DRILLING - CONVERSION - OTHER									
OTHER LAND EXPENSES									
<b>Total Intangible Cost</b>		<b>\$3,413,000</b>		<b>\$4,612,000</b>		<b>\$273,642</b>		<b>\$337,900</b>	<b>\$8,636,542</b>



Authorization For Expenditure - Drilling

AFE# PAFXXXXXXXXX  
Turnpike 33-32 State Com 703H

Tangible - Well Equipment									
Casing									
CONDUCTOR PIPE	0331.0206	\$6,000							\$6,000
WATER STRING CASING	0331.0221	\$ 0							\$ 0
SURFACE CASING	0331.0207	\$42,000							\$42,000
INTERMEDIATE CASING I	0331.0208	\$369,000							\$369,000
INTERMEDIATE CASING II	0331.0209	\$ 0							\$ 0
PRODUCTION CSG/TIE BACK	0331.0211	\$641,000	0333.0211	\$ 0					\$641,000
DRILLING LINER	0331.0223	\$ 0							\$ 0
TUBING			0333.0201	\$ 0		0334.0201	\$ 0		\$ 0
TUBULAR FREIGHT	0331.0212	\$ 0	0333.0212	\$ 0		0334.0212	\$ 0		\$ 0
PERMANENT DOWNHOLE EQUIPMENT	0331.0215	\$ 0	0333.0215	\$ 0		0334.0215	\$ 0		\$ 0
WELLHEAD EQUIPMENT SURFACE	0331.0202	\$56,000	0333.0202	\$45,000		0334.0202	\$25,000		\$126,000
SURFACE EQUIPMENT						0334.0203	\$10,000		\$10,000
CELLAR	0331.0219	\$ 0							\$ 0
OTHER PRODUCTION EQUIPMENT						0334.0302	\$ 0		\$ 0
EQUIPMENT INSTALLATION					0336.0304	\$ 0	0334.0304	\$ 0	\$ 0
PUMPING UNIT, ENGINE & COMPONENTS			0333.0305	\$ 0			0334.0305	\$ 0	\$ 0
LIFT EQUIP (GLV,ESP,PC PUMP,RODS)			0333.0311	\$ 0			0334.0311	\$60,000	\$60,000
Tangible - Lease Equipment									
N/C LEASE EQUIPMENT					0336.0303	\$120,897	0334.0303	\$ 0	\$120,897
GATHERING/FLOWLINES					0336.0315	\$22,931	0334.0315	\$ 0	\$22,931
TANKS, STEPS, STAIRS					0336.0317	\$ 0			\$ 0
METERING EQUIPMENT					0336.0321	\$13,504			\$13,504
LEASE AUTOMATION MATERIALS					0336.0322	\$23,440			\$23,440
SPOOLS					0336.0323	\$ 0			\$ 0
FACILITY ELECTRICAL					0336.0324	\$ 0			\$ 0
SYSTEM TRANSLINE					0336.0325	\$ 0			\$ 0
COMPRESSORS					0336.0326	\$ 0	0334.0326	\$ 0	\$ 0
PRODUCTION EQUIPMENT FREIGHT					0336.0327	\$9,555			\$9,555
BACKSIDE VENTILATION					0336.0328	\$ 0			\$ 0
WELL AUTOMATION MATERIALS							0334.0329	\$5,000	\$5,000
FL/GL - MATERIALS					0336.0331	\$11,465			\$11,465
SHORT ORDERS					0336.0332	\$7,134			\$7,134
PUMPS					0336.0333	\$ 0			\$ 0
WALKOVERS					0336.0334	\$3,057			\$3,057
BATTERY (HTR TRTR,SEPAR,GAS T)					0336.0335	\$107,648			\$107,648
SECONDARY CONTAINMENTS					0336.0336	\$3,440			\$3,440
OVERHEAD POWER DISTR (TO FACILITY)					0336.0337	\$ 0			\$ 0
TELECOMMUNICATION EQUIPMENT					0336.0338	\$ 0			\$ 0
FACILITY LINE PIPE					0336.0339	\$15,287			\$15,287
SWD/OTHER - MATERIALS					0336.0340	\$ 0			\$ 0
SWD/OTHER - LINE PIPE					0336.0341	\$ 0			\$ 0
AFE CONVERTED ITD SPEND									\$0
<b>Total Tangibles</b>		<b>\$1,114,000</b>		<b>\$45,000</b>		<b>\$338,358</b>		<b>\$100,000</b>	<b>\$1,597,358</b>
<b>Total Cost</b>		<b>\$4,527,000</b>		<b>\$4,657,000</b>		<b>\$612,000</b>		<b>\$437,900</b>	<b>\$10,233,900</b>



Authorization For Expenditure - Drilling

AFE# PAFXXXXXXXXX

Turnpike 33-32 State Com 704H

Company Entity			Date Prepared	
Cimarex Energy Co. of Colorado			2/1/2024	
Exploration Region	Well Name	Prospect	Property Number	AFE
PERMIAN BASIN	Turnpike 33-32 State Com 704H	New Mexico Wolfcamp Pros (Lea)		
County, State	Location	Estimated Spud	Estimated Completion	
Lea, NM	Section 33 T18S R34E	8/1/2026		
Status	Formation	Well Type	Total Measured Depth	Total Vertical Depth
New AFE	Wolfcamp	DEV	21,750	11,750
Purpose	Drill and complete well			
Description				
Drilling	The intended surface hole location for the well is 1365 FNL and 707 FEL of Section 33, T18S R34E, and the intended bottom hole location is 660 FNL and 100 FWL of Section 32, T18S R34E. The well is proposed to be drilled vertically to the Wolfcamp formation and laterally in a westerly direction within the referenced bottom hole formation. Total vertical depth of the well is proposed to be approximately 11,750 feet.			

Intangible	Completed Well Cost	Tangible	Completed Well Cost
Drilling Costs	\$3,413,000		
Completion Costs	\$4,612,000		
Facilities / Construction Costs	\$273,642	Well Equipment	\$1,254,000
Post Completion Costs	\$337,900	Lease Equipment	\$343,358
Total Intangible Cost	\$8,636,542	Total Tangible Cost	\$1,597,358
<b>Total Well Cost</b>	<b>\$10,233,900</b>		

Comments On Well Costs

1. All tubulars, well or lease equipment is priced by COPAS and CEPS guidelines using the Historic Price Multiplier.

Well Control Insurance

Unless otherwise indicated below, you, as a non-operating working interest owner. Agree to be covered by Operator's well control insurances procured by Operator so long as Operator conducts operations hereunder and to pay your prorated share of the premiums therefore. If you elect to purchase your own well control insurance, you must provide a certificate of such insurance acceptable to Operator, as to form and limits, at the time this AFE is returned, if available, but in no event later than commencement of drilling operations. You agree that failure to provide the certificate of insurance, as provided herein, will result in your being covered by insurance procured by Operator.

I elect to purchase my own well control insurance policy.

Marketing Election

Cimarex sells its gas under arm's-length contracts with third party purchasers. Such contracts may include fees. In addition, penalties may be incurred for insufficient volumes delivered over time. Should you choose to market your share of gas with Cimarex, you will be subject to all the terms of such contracts. Upon written request to Cimarex's Marketing Department, we will share with you the terms and conditions pursuant to which gas will be sold. Failure to make an election below shall be deemed an election to market your gas with Cimarex under the terms and conditions set forth above.

I elect to take my gas in kind.

I elect to market my gas with Cimarex pursuant to the terms and conditions of its contract.

Comments on AFE

The above costs are estimates only and anticipate trouble free operations without any foreseeable change in plans. The actual costs may exceed the estimated costs without affecting the authorization for expenditure herein granted. By approval of this AFE, the working interest owner agrees to pay its proportionate share of actual legal, curative, regulatory and well costs under term of the joint operating agreement, regulatory order or other applicable agreement covering this well.

Nonoperator Approval

Company	Approved By (Print Name)	Approved By (Sign Name)	Date

NOTICE TO NONOPERATOR: Costs shown on this form are estimates only. By executing this AFE, the consenting party agrees to pay its proportionate share of actual costs incurred. Overhead will be charged in accordance with the Joint Operating Agreement

2/1/2024





Authorization For Expenditure - Drilling

AFE# PAFXXXXXXXXX  
Turnpike 33-32 State Com 704H

Intangibles	Codes	Drilling	Codes	Completion / Stimulation	Codes	Production Equipment / Construction	Codes	Post Completion	Total Well Cost
LAND/LEGAL/CURATIVE	0331.0002	\$10,000			0336.0002	\$ 0			\$10,000
DAMAGES	0331.0005	\$20,000			0336.0005	\$ 0			\$20,000
LOCATION RECLAMATION							0334.0010	\$ 0	\$ 0
PRE - DRILL WATER SAMPLING	0331.0015	\$ 0							\$ 0
POST - DRILL WATER COMPLIANTS							0334.0016	\$ 0	\$ 0
PERMITTING	0331.0018	\$ 0							\$ 0
ENVIRONMENTAL INVESTIGATION & REMEDIATION	0331.0020	\$ 0	0333.0020	\$ 0			0334.0020	\$ 0	\$ 0
EHS AUDITS & INSPECTIONS	0331.0021	\$ 0							\$ 0
CONTAINMENT	0331.0022	\$ 0	0333.0022	\$ 0			0334.0022	\$ 0	\$ 0
PAD CLEANUP	0331.0024	\$ 0	0333.0024	\$10,000			0334.0024	\$5,000	\$15,000
FILTER CAKE CLEARING							0334.0025	\$ 0	\$ 0
ROAD/PAD CONSTRUCTION	0331.0030	\$100,000			0336.0030	\$2,548			\$102,548
CONDUCTOR, MOUSE HOLE & CELLAR INSTALLATION	0331.0031	\$30,000							\$30,000
RIG MOBILIZE/DEMobilize	0331.0035	\$115,000							\$115,000
SUPERVISION	0331.0040	\$99,000	0333.0040	\$47,000	0336.0040	\$12,739	0334.0040	\$5,400	\$164,139
MECHANICAL LABOR					0336.0042	\$71,850			\$71,850
AUTOMATION LABOR					0336.0043	\$34,651	0334.0043	\$5,000	\$39,651
DRILLING RIG	0331.0050	\$850,000							\$850,000
CASING CREW	0331.0055	\$48,000	0333.0055	\$ 0					\$48,000
TUBULAR INSPECTIONS	0331.0056	\$46,000	0333.0056	\$4,000			0334.0056	\$5,500	\$55,500
WELDING/ROUSTABOUTS/LEASE CREWS	0331.0059	\$23,000	0333.0059	\$ 0			0334.0059	\$10,000	\$33,000
ROAD UPGRADES							0334.0060	\$ 0	\$ 0
FREIGHT/TRUCKING							0334.0065	\$2,500	\$2,500
CNG/LINE GAS FUEL	0331.0070	\$ 0	0333.0070	\$ 0			0334.0070	\$ 0	\$ 0
RIG FUEL	0331.0071	\$124,000	0333.0071	\$ 0			0334.0071	\$ 0	\$124,000
AUXILLARY POWER/ELECTRICITY	0331.0072	\$ 0	0333.0072	\$ 0					\$ 0
WATER & TRANSFER/TRUCKING (NOT DRLG MUD)	0331.0073	\$5,000	0333.0073	\$20,000			0334.0073	\$ 0	\$25,000
WATER WELL DRILL/TEST/REPAIR			0333.0074	\$ 0			0334.0074	\$ 0	\$ 0
DRILL BITS	0331.0080	\$97,000							\$97,000
DRILLING MUD & ADDITIVES	0331.0082	\$300,000							\$300,000
STIMULATION FLUID			0333.0083	\$182,000			0334.0083	\$ 0	\$182,000
MUD LOGGING	0331.0086	\$ 0							\$ 0
DIRECTIONAL DRILLING SERVICES	0331.0090	\$351,000							\$351,000
DOWNHOLE RENTALS	0331.0095	\$190,000	0333.0095	\$45,000			0334.0095	\$ 0	\$235,000
SURFACE RENTALS	0331.0096	\$108,000	0333.0096	\$136,000	0336.0096	\$2,548	0334.0096	\$72,000	\$318,548
SOLIDS CONTROL EQUIP/SERVICES	0331.0097	\$53,000							\$53,000
FRAC TREE RENTAL			0333.0098	\$ 0			0334.0098	\$ 0	\$ 0
FISHING & SIDETRACK SERVICES/RENTALS	0331.0101	\$ 0	0333.0101	\$ 0			0334.0101	\$ 0	\$ 0
FLOWBACK SERVICES			0333.0102	\$ 0			0334.0102	\$36,000	\$36,000
RENTAL WORK STRING	0331.0104	\$ 0							\$ 0
STIMULATION FLUID TRANSFER/TRUCKING			0333.0105	\$ 0			0334.0105	\$ 0	\$ 0
IPC & EXTERNAL PAINTING					0336.0106	\$9,555			\$9,555
FL/GL - ON PAD LABOR					0336.0107	\$51,849			\$51,849
FL/GL - LABOR					0336.0108	\$ 0			\$ 0
FL/GL - SUPERVISION					0336.0109	\$9,555			\$9,555
BRIDGE PLUGS/FRAC PLUGS			0333.0110	\$100,000			0334.0110	\$ 0	\$100,000
SURVEY					0336.0112	\$2,548			\$2,548
SWD/OTHER - LABOR					0336.0113	\$ 0			\$ 0
SWD/OTHER - SUPERVISION					0336.0114	\$ 0			\$ 0
OTHER RIG/MISC EXPENSES	0331.0116	\$86,000	0333.0116	\$114,000	0336.0116	\$7,644	0334.0116	\$ 0	\$207,644
PRIMARY CEMENTING	0331.0120	\$275,000							\$275,000
REMEDIAL CEMENTING	0331.0121	\$ 0	0333.0121	\$ 0			0334.0121	\$ 0	\$ 0
LOGGING SERVICES/RENTALS	0331.0126	\$ 0	0333.0126	\$ 0			0334.0126	\$ 0	\$ 0
CORING & CORE ANALYSIS	0331.0129	\$ 0							\$ 0
WELL CONTROL EQUIP/SERVICES	0331.0130	\$109,000	0333.0130	\$147,000			0334.0130	\$ 0	\$256,000
STIMULATION CHEMICALS			0333.0131	\$ 0			0334.0131	\$ 0	\$ 0
FRAC SAND			0333.0132	\$ 0			0334.0132	\$ 0	\$ 0
FRAC SAND TRANSPORTATION			0333.0133	\$ 0			0334.0133	\$ 0	\$ 0
PUMP DOWN SERVICES/EQUIPMENT			0333.0134	\$ 0					\$ 0
STIMULATION/FRACTURING			0333.0135	\$3,059,000			0334.0135	\$ 0	\$3,059,000
PERFORATING & WIRELINE SERVICES			0333.0136	\$287,000			0334.0136	\$ 0	\$287,000
STIMULATION FLUID STORAGE			0333.0137	\$ 0					\$ 0
RBP WORK			0333.0138	\$ 0					\$ 0
CAPITALIZED EMPLOYEE LABOR	0331.0140	\$ 0	0333.0140	\$ 0	0336.0140	\$ 0	0334.0140	\$ 0	\$ 0
CAPITALIZED EMPLOYEE FRINGE BENEFITS	0331.0141	\$ 0	0333.0141	\$ 0	0336.0141	\$ 0	0334.0141	\$ 0	\$ 0
OVERHEAD	0331.0142	\$10,000	0333.0142	\$ 0	0336.0142	\$12,867			\$22,867
WELL CONTROL INSURANCE	0331.0143	\$ 0							\$ 0
AID IN CONSTRUCT/3RD PARTY CONNECT					0336.0144	\$ 0			\$ 0
COMPLETION RIG/WORKOVER RIG			0333.0150	\$21,000			0334.0150	\$31,500	\$52,500
COIL TUBING SERVICES			0333.0151	\$168,000			0334.0151	\$ 0	\$168,000
SNUBBING UNIT SERVICES			0333.0152	\$ 0			0334.0152	\$ 0	\$ 0
FLOWBACK WATER DISPOSAL							0334.0156	\$ 0	\$ 0
FLOWBACK WATER TREATING							0334.0157	\$ 0	\$ 0
MUD DISPOSAL LABOR/EQUIP	0331.0165	\$200,000	0333.0165	\$52,000					\$252,000
MUD DISPOSAL TRANSPORT/LANDFILL CHARGES	0331.0166	\$ 0	0333.0166	\$ 0			0334.0166	\$ 0	\$ 0
SWD - PIPED TO CTRA SWD WELL							0334.0171	\$ 0	\$ 0
SWD - PIPED TO 3RD PARTY SWD WELL							0334.0172	\$125,000	\$125,000
SWD - HAULED TO CTRA SWD WELL							0334.0173	\$ 0	\$ 0
SWD - HAULED TO CTRA SWD DISP FEE							0334.0174	\$ 0	\$ 0
FILTER CAKE COSTS							0334.0175	\$ 0	\$ 0
SWD - HAULED TO 3RD PARTY SWD WELL							0334.0176	\$ 0	\$ 0
SWD - 3RD PTY DISP FEE (DIRECT BILL)							0334.0177	\$ 0	\$ 0
SWD - CTRA GATHERING FEE							0334.0178	\$ 0	\$ 0
RECYCLED WATER DELIVERY FEE			0333.0179	\$ 0					\$ 0
CONTINGENCY - DRLG, COMP, PCOM, FAC	0331.0190	\$164,000	0333.0190	\$220,000	0336.0190	\$45,862	0334.0190	\$40,000	\$469,862
CONTINGENCY - PIPELINE					0336.0191	\$9,427			\$9,427
REAL TIME OPERATIONS CENTER	0331.0192	\$ 0	0333.0192	\$ 0					\$ 0
DRILLING - CONVERSION - OTHER									
OTHER LAND EXPENSES									
<b>Total Intangible Cost</b>		<b>\$3,413,000</b>		<b>\$4,612,000</b>		<b>\$273,642</b>		<b>\$337,900</b>	<b>\$8,636,542</b>



Authorization For Expenditure - Drilling

AFE# PAFXXXXXXXXX  
Turnpike 33-32 State Com 704H

Tangible - Well Equipment									
Casing									
CONDUCTOR PIPE	0331.0206	\$6,000							\$6,000
WATER STRING CASING	0331.0221	\$ 0							\$ 0
SURFACE CASING	0331.0207	\$42,000							\$42,000
INTERMEDIATE CASING I	0331.0208	\$369,000							\$369,000
INTERMEDIATE CASING II	0331.0209	\$ 0							\$ 0
PRODUCTION CSG/TIE BACK	0331.0211	\$641,000	0333.0211	\$ 0					\$641,000
DRILLING LINER	0331.0223	\$ 0							\$ 0
TUBING			0333.0201	\$ 0		0334.0201	\$ 0		\$ 0
TUBULAR FREIGHT	0331.0212	\$ 0	0333.0212	\$ 0		0334.0212	\$ 0		\$ 0
PERMANENT DOWNHOLE EQUIPMENT	0331.0215	\$ 0	0333.0215	\$ 0		0334.0215	\$ 0		\$ 0
WELLHEAD EQUIPMENT SURFACE	0331.0202	\$56,000	0333.0202	\$45,000		0334.0202	\$25,000		\$126,000
SURFACE EQUIPMENT						0334.0203	\$10,000		\$10,000
CELLAR	0331.0219	\$ 0							\$ 0
OTHER PRODUCTION EQUIPMENT						0334.0302	\$ 0		\$ 0
EQUIPMENT INSTALLATION					0336.0304	\$ 0	0334.0304	\$ 0	\$ 0
PUMPING UNIT, ENGINE & COMPONENTS			0333.0305	\$ 0		0334.0305	\$ 0		\$ 0
LIFT EQUIP (GLV,ESP,PC PUMP,RODS)			0333.0311	\$ 0		0334.0311	\$60,000		\$60,000
Tangible - Lease Equipment									
N/C LEASE EQUIPMENT					0336.0303	\$120,897	0334.0303	\$ 0	\$120,897
GATHERING/FLOWLINES					0336.0315	\$22,931	0334.0315	\$ 0	\$22,931
TANKS, STEPS, STAIRS					0336.0317	\$ 0			\$ 0
METERING EQUIPMENT					0336.0321	\$13,504			\$13,504
LEASE AUTOMATION MATERIALS					0336.0322	\$23,440			\$23,440
SPOOLS					0336.0323	\$ 0			\$ 0
FACILITY ELECTRICAL					0336.0324	\$ 0			\$ 0
SYSTEM TRANSLINE					0336.0325	\$ 0			\$ 0
COMPRESSORS					0336.0326	\$ 0	0334.0326	\$ 0	\$ 0
PRODUCTION EQUIPMENT FREIGHT					0336.0327	\$9,555			\$9,555
BACKSIDE VENTILATION					0336.0328	\$ 0			\$ 0
WELL AUTOMATION MATERIALS							0334.0329	\$5,000	\$5,000
FL/GL - MATERIALS					0336.0331	\$11,465			\$11,465
SHORT ORDERS					0336.0332	\$7,134			\$7,134
PUMPS					0336.0333	\$ 0			\$ 0
WALKOVERS					0336.0334	\$3,057			\$3,057
BATTERY (HTR TRTR,SEPAR,GAS T)					0336.0335	\$107,648			\$107,648
SECONDARY CONTAINMENTS					0336.0336	\$3,440			\$3,440
OVERHEAD POWER DISTR (TO FACILITY)					0336.0337	\$ 0			\$ 0
TELECOMMUNICATION EQUIPMENT					0336.0338	\$ 0			\$ 0
FACILITY LINE PIPE					0336.0339	\$15,287			\$15,287
SWD/OTHER - MATERIALS					0336.0340	\$ 0			\$ 0
SWD/OTHER - LINE PIPE					0336.0341	\$ 0			\$0
AFE CONVERTED ITD SPEND									
<b>Total Tangibles</b>		<b>\$1,114,000</b>		<b>\$45,000</b>		<b>\$338,358</b>		<b>\$100,000</b>	<b>\$1,597,358</b>
<b>Total Cost</b>		<b>\$4,527,000</b>		<b>\$4,657,000</b>		<b>\$612,000</b>		<b>\$437,900</b>	<b>\$10,233,900</b>



Type text here

Cimarex Energy Co.  
Permian Business Unit  
6001 Deauville Blvd.  
Suite 300N  
Midland, Texas 79706



October 24, 2024

Olive Petroleum, Inc.  
Attn: Don Olive  
315 Carol Lane  
Midland, TX 79705

**Via Certified Mail**

Re: Turnpike 33-32 State Com Wells  
Lea County, New Mexico  
Exhibit "A" and Exhibit "A" to Exhibit "H" Revisions

Dear Working Interest Owner:

Magnum Hunter Production, Inc., through its operator, Cimarex Energy Co. of Colorado, both wholly owned subsidiaries of Cimarex Energy Co., a subsidiary of Coterra Energy Inc. ("Cimarex"), previously sent the Operating Agreement dated December 1, 2023 to govern the proposed Turnpike 33-32 State Com Wells. The Exhibit "A" and Exhibit "A" to Exhibit "H" was based on previous ownership reports and title opinions.

Due to title updates, we have added and/or deleted some parties that were left off the initial Exhibit "A" and Exhibit "A" to Exhibit "H", updated working interest owner ownership, and consolidated the contract areas. Some of the information under oil and gas leases subject to the agreement was also updated. Lastly, the Operator and Non-Operator language changed to read: "Attached to and made a part of that certain Operating Agreement dated December 1, 2023, between Cimarex Energy Co. of Colorado as Operator on behalf of Magnum Hunter Production, Inc., a wholly owned subsidiary of Cimarex Energy Co., and Marathon Oil Permian, LLC, et al, as Non-Operator."

Please note the restrictions under this Operating Agreement, including but not limited to the Depth Restrictions and separate Contract Areas.

If you have any questions or concerns, please do not hesitate to contact me at (432)-620-1639.

Sincerely,

**EXHIBIT "A"**

Attached to and made a part of that certain Operating Agreement dated December 1, 2023, between Cimarex Energy Co. of Colorado as Operator on behalf of Magnum Hunter Production, Inc., a wholly owned subsidiary of Cimarex Energy Co., and Marathon Oil Permian, LLC, et al, as Non-Operator.

**I. LANDS SUBJECT TO THIS AGREEMENT:**

Contract Areas A, B, C:

Township 18 South, Range 34 East, N.M.P.M., Lea County, New Mexico

Section 33: All

Section 32: All

containing 1,280.00 acres, more or less

**II. DEPTH RESTRICTIONS:**

Contract Area A:

Limited to those depths from the top of the First Bone Spring Interval down to and including the stratigraphic equivalent of 9,668' (Upper Second Bone Spring Sand) as seen on the Spectral Density Dual Spaced Neutron Log in the Matador Petroleum Corporation Zafiro State 32 Com 1 (API#: 30-025-34508).

Contract Area B:

Limited to those depths below the stratigraphic equivalent of 9,668' (Upper Second Bone Spring Sand) as seen on the Spectral Density Dual Spaced Neutron Log in the Matador Petroleum Corporation Zafiro State 32 Com 1 (API#: 30-025-34508) to the base of the Bone Spring formation.

Contract Area C:

Limited to the Wolfcamp Formation.

**III. ADDRESSES OF THE PARTIES:**

Magnum Hunter Production Inc./Cimarex Energy Co. of Colorado  
6001 Deauville Boulevard, Suite 300N  
Midland, TX 79706

Marathon Oil Permian, LLC  
990 Town and Country Boulevard  
Houston, TX 77024

Earthstone Permian, LLC  
1400 Woodloch Forest Drive, Suite 300  
Woodlands, TX 77380

Mewbourne Oil Company  
500 West Texas Avenue, Suite 1020  
Midland, TX 79701

MRC Delaware Resources, LLC  
5400 LBJ Freeway, Suite 1500  
Dallas, TX 75240

D&M Snelson Properties, LP  
P.O. Box 5267  
Midland, TX 79704

Rhombus Operating Co. Ltd.  
P.O. Box 18979  
Golden, CO 80402

Rhombus Energy Company  
P.O. Box 18979  
Golden, CO 80402

Slash Exploration, LP (Elk Oil Company)  
P.O. Box 310  
Roswell, NM 88202

Foran Oil Company  
5400 LBJ Freeway, Suite 1500  
Dallas, TX 75240

Burk Royalty Company, Ltd.  
4245 Kemp Boulevard  
Wichita Falls, TX 76308

Schlagal Brothers  
115 Bora Bora Drive  
Galveston, TX 77554

Ziadril, Inc.  
P.O. Box 1860  
Hobbs, NM 88240

Mary H. Wilson  
3211 Lakes of Katy Lane  
Katy, TX 77493

Marbella Development, LP  
1701 Hermann Drive, Suite 220Z  
Houston, TX 77004

Mewbourne Development Corporation, LP  
500 West Texas Avenue, Suite 1020  
Midland, TX 79701

Viersen Oil & Gas Company  
P.O. Box 702708  
Tulsa, OK 74170

Lindsey Anna Yates Trust  
2600 Gaye Drive  
Roswell, NM 88201

James D. Moring and Dorothy Moring, H&W  
177 Bridgewater Circle  
Midland, TX 79707

Avant Operating, LLC  
1515 Wynkoop Street, Suite 700  
Denver, CO 80202

T.H. McElvain Oil & Gas, LLLP  
1819 Denver West Drive, Suite 260  
Lakewood, CO 80401

CWM 2000-B II, LTD  
500 West Texas Avenue, Suite 1020  
Midland, TX 79701

Parks & Luttrell, Inc.  
9337B Katy Freeway, Suite 207  
Houston, TX 77024

W.T.G. Exploration, Inc.  
6 Desta Drive, Suite 4400  
Midland, TX 79705

Olive Petroleum, Inc.  
315 Carol Lane  
Midland, TX 79705

Mewbourne Development Partners 94-A, LP  
500 West Texas Avenue, Suite 1020  
Midland, TX 79701

A.H. Gonzales Oil Company  
2195 Fallview Drive  
Pueblo, CO 81006

NexGen Capital Resources, LLC  
4000 North Big Spring Street, Suite 210  
Midland, TX 79705

Mewbourne Development Partners 93-B, LP  
500 West Texas Avenue, Suite 1020  
Midland, TX 79701

Lauren Shelby Yates Trust  
2600 Gaye Drive  
Roswell, NM 88201

Legion Production Partners, LLC  
1515 Wynkoop Street, Suite 700  
Denver, CO 80202

Timothy R. MacDonald  
3003 Paleo Point  
College Station, TX 77845

Double Cabin Minerals, LLC  
1515 Wynkoop Street, Suite 700  
Denver, CO 80202

Estate of R.C. Schlagal, Deceased  
115 Bora Bora Drive  
Galveston, TX 77554

Estate of Alice R. Schlagal, Deceased  
115 Bora Bora Drive  
Galveston, TX 77554

Dean A. Horning  
18 Par View Drive  
Wimberly, TX 78676

Maverick Oil & Gas Corporation  
1001 West Wall Street  
Midland, TX 79704

Robert G. Shelton  
P.O. Box 51410  
Midland, TX 79720

#### IV. HORIZONTAL WELLS & OVERLAPPING JOAS:

This Operating Agreement only applies to wells with a productive horizontal drainhole, that when drilled, actually traverses both Sections 32 and 33, Township 18 South, Range 34 East, N.M.P.M., Lea County, New Mexico (hereinafter the "Multi-Section Wells"). The existing Operating Agreement dated January 27, 1975, covering the E/2 of Section 25, Township 18 South, Range 34 East, and the entirety of Sections 29, 30, 31, and 32, Township 18 South, Range 34 East, and the existing Operating Agreement dated September 18, 1998, covering the E/2 of Section 32, Township 18 South, Range 34 East remain in full force and effect as to wells drilled entirely within their respective contract areas, as amended. This Operating Agreement is intended to govern only the Multi-Section Wells located within the Contract Area that are drilled after the effective date of this agreement, being December 1, 2023. It is understood that any vertical oil or gas well(s), and any horizontal oil or gas well(s) located wholly within one section, may now, or in the future, be located within the Contract Area. It is further understood that this Operating Agreement does not apply to operations on, or production from, any vertical oil or gas well(s), and any horizontal oil or gas well(s) located wholly within one section, within the Contract Area. Notwithstanding anything to the contrary contained herein, the Dorothy Federal 2 (API# 30-025-35717), Edith Federal 2 (API# 30-025-29120), EK-A, 8701 JV-P 1 (API# 30-025-29661), McElvain 7 (API# 30-025-38040), EK Penrose Sand Unit 201 (API# 30-025-01646), McElvain 4 (API## 30-025-28997), McElvain Federal 6 (AFE# 30-025-31049), Dorothy 1 (API# 30-025-28462), EK 29 BS2 Federal Com 2H (API# 30-025-43676), McElvain Federal 2 (API# 30-025-27543), EK 29 BS2 Federal Com 3H (API# 30-025-42699), EK Penrose Sand Unit 210 (API# 30-025-35753), McElvain 2A (API# 30-025-39250), McElvain Federal 9 (API# 30-025-35655), EK Penrose Sand Unit 211 (API# 30-025-39250), McElvain Federal 7 (API# 30-025-35149), EK 29 BS2 Federal Com 1H (API# 30-025-43687), McElvain 8 (API# 30-025-38012), EK 31 BS2 Federal Com 1H (API# 30-025-43884), McElvain Federal 1 (API# 30-025-24757), EK Penrose Sand Unit 401 (API# 30-025-27759), EK Penrose Sand Unit 402 (API# 30-025-29038), EK-B, 8701 JV-P 1 (API# 30-025-29874), EK Penrose Sand Unit 205 (API# 30-025-02375), EK Penrose Sand Unit 203 (API# 30-025-02374), EK 30 BS2 Federal Com 1H (API# 30-025-42071), EK Penrose Sand Unit 701 (API# 30-025-37572), McElvain 8 (API# 30-025-38012), EK Penrose Sand Unit 401 (API# 30-025-27759), EK Penrose Sand Unit 212 (API# 30-025-35503), EK 29 BS2 Federal Com 4H (API# 30-025-42700), EK Penrose Sand Unit 213 (AFE# 30-025-35049), EK-B, 8701 JV-P 2 (API# 30-025-37908), EK Penrose Sand Unit 202 (API# 30-025-02373), EK 30 BS2 Federal Com 2H (API# 30-025-43883), McElvain 10 (API# 30-025-39520), Wapiti 31 Federal 2 (API# 30-025-37643), Wapiti 31 Federal 1 (API# 30-0025-35841), Union State Com 1 (API# 30-025-24992), Wapiti 32 State Com 1 (API# 30-025-34184), and Zafiro State 32 Com 1 (API# 30-025-34508) are not subject to this agreement.

**V. OWNERSHIP:**

Contract Area A: Limited to those depths from the top of the First Bone Spring Interval down to and including the stratigraphic equivalent of 9,668' (Upper Second Bone Spring Sand) as seen on the Spectral Density Dual Spaced Neutron Log in the Matador Petroleum Corporation Zafiro State 32 Com 1 (API#: 30-025-34508).

Interest Owners	Working Interest
Magnum Hunter Production, Inc.	47.50000000%
Marathon Oil Permian, LLC	16.25694463%
Earthstone Permian, LLC	9.96765725%
Mewbourne Oil Company	7.50000000%
MRC Delaware Resources, LLC	6.98412975%
D&M Snelson Properties, LP	1.66341875%
Rhombus Operating Co. Ltd.	1.66341875%
Rhombus Energy Company	1.15592813%
Slash Exploration, LP	1.09375000%
CWM 2000-B II, LTD	0.63281250%
Foran Oil Company	0.61130625%
Parks & Luttrell, Inc.	0.58593750%
Burk Royalty Company, Ltd.	0.55555538%
W.T.G. Exploration, Inc.	0.52083338%
Schlalgal Brothers	0.48320450%
Olive Petroleum, Inc.	0.46237125%
Ziadril, Inc.	0.35000000%
Mewbourne Development Partners 94-A, LP	0.29356050%
Mary H. Wilson	0.23118563%
A.H. Gonzales Oil Company	0.20833338%
Marbella Development, LP	0.20833338%
NexGen Capital Resources, LLC	0.17628675%
Mewbourne Development Corporation	0.18276525%
Mewbourne Development Partners 93-B, LP	0.17992425%

## EXHIBIT A-14

Viersen Oil & Gas Co.	0.16666663%
Lauren Shelby Yates Trust	0.07291675%
Lindsey Anna Yates Trust	0.07291675%
Legion Production Partners, LLC	0.06562500%
James D. Moring and Dorothy G. Morning	0.06250000%
Timothy R. MacDonald	0.01644463%
Avant Operating, LLC	0.01406250%
Double Cabin Minerals, LLC	0.01406250%
T.H. McElvain Oil & Gas, LLLP	0.01041663%
Estate of R.C. Schlagal, Deceased	0.01041663%
Estate of Alice R. Schlagal, Deceased	0.01041663%
Dean A. Horning	0.00625000%
Maverick Oil & Gas Corporation	0.00548150%
Robert G. Shelton	0.00416675%
<hr/>	
Total:	100.000000%

Contract Area B: Limited to those depths below the stratigraphic equivalent of 9,668' (Upper Second Bone Spring Sand) as seen on the Spectral Density Dual Spaced Neutron Log in the Matador Petroleum Corporation Zafiro State 32 Com 1 (API#: 30-025-34508) to the base of the Bone Spring formation.

<u>Interest Owners</u>	<u>Working Interest</u>
Magnum Hunter Production, Inc.	50.62500000%
Marathon Oil Permian, LLC	13.13194463%
Earthstone Permian, LLC	9.96765725%
MRC Delaware Resources, LLC	6.98412975%
Foran Oil Company	6.25000000%
CWM 2000-B II, LTD	2.53125000%
Parks & Luttrell, Inc.	2.34375000%
Mewbourne Oil Company	1.87500000%
Mewbourne Development Partners 94-A, LP	1.17424219%
Slash Exploration, LP	1.09375000%

Mewbourne Development Corporation	0.73106063%
Mewbourne Development Partners 93-B, LP	0.71969719%
Burk Royalty Company, Ltd.	0.55555538%
W.T.G. Exploration, Inc.	0.52083338%
Ziadril, Inc.	0.35000000%
A.H. Gonzales Oil Company	0.20833338%
Marbella Development, LP	0.20833338%
NexGen Capital Resources, LLC	0.17628675%
Viersen Oil & Gas Co.	0.16666663%
Lauren Shelby Yates Trust	0.07291675%
Lindsey Anna Yates Trust	0.07291675%
Legion Production Partners, LLC	0.06562500%
James D. Moring and Dorothy G. Morning	0.06250000%
Schlagal Brothers	0.02083325%
Timothy R. MacDonald	0.01644463%
Avant Operating, LLC	0.01406250%
Double Cabin Minerals, LLC	0.01406250%
T.H. McElvain Oil & Gas, LLLP	0.01041663%
Estate of R.C. Schlagal, Deceased	0.01041663%
Estate of Alice R. Schlagal, Deceased	0.01041663%
Dean A. Horning	0.00625000%
Maverick Oil & Gas Corporation	0.00548150%
Robert G. Shelton	0.00416675%
<hr/>	
Total:	100.000000%

Contract Area C: Limited to the Wolfcamp Formation.

<u>Interest Owners</u>	<u>Working Interest</u>
Magnum Hunter Production, Inc.	59.37500000%
Marathon Oil Permian, LLC	13.13194463%

Earthstone Permian, LLC	9.96765725%
Foran Oil Company	6.25000000%
CWM 2000-B II, LTD	2.53125000%
Parks & Luttrell, Inc.	2.34375000%
Mewbourne Oil Company	1.87500000%
Mewbourne Development Partners 94-A, LP	1.17424219%
Mewbourne Development Corporation	0.73106063%
Mewbourne Development Partners 93-B, LP	0.71969719%
Burk Royalty Company, Ltd.	0.55555538%
W.T.G. Exploration, Inc.	0.52083338%
A.H. Gonzales Oil Company	0.20833338%
Marbella Development, LP	0.20833338%
Viersen Oil & Gas Co.	0.16666663%
Legion Production Partners, LLC	0.06562500%
James D. Moring and Dorothy G. Morning	0.06250000%
Schlagal Brothers	0.02083325%
Timothy R. MacDonald	0.01644463%
Avant Operating, LLC	0.01406250%
Double Cabin Minerals, LLC	0.01406250%
T.H. McElvain Oil & Gas, LLLP	0.01041663%
Estate of R.C. Schlagal, Deceased	0.01041663%
Estate of Alice R. Schlagal, Deceased	0.01041663%
Dean A. Horning	0.00625000%
Maverick Oil & Gas Corporation	0.00548150%
Robert G. Shelton	0.00416675%
<hr/>	
Total:	100.000000%



**VI. OIL AND GAS LEASE(S) SUBJECT TO THIS AGREEMENT:**

1. Lessor: State of New Mexico, acting by and through its Commissioner of Public Lands  
Lessee: George F. Getty Oil Company  
Lease Serial No.: B0-1565-12  
Lease Date: December 29, 1932  
Legal Description: SE/4 NE/4 and SW/4 SE/4 of Section 32, Township 18 South, Range 34 East, NMPM, Lea County, New Mexico, containing 80.00 acres, more or less, and additional lands not subject to this Operating Agreement
  
2. Lessor: State of New Mexico, acting by and through its Commissioner of Public Lands  
Lessee: Union Oil Company of California  
Lease Serial No.: K0-4922-2  
Lease Date: April 20, 1965  
Legal Description: SW/4 NW/4, N/2 NE/4, N/2 SE/4, SE/4 SE/4 of Section 32, Township 18 South, Range 34 East, NMPM, Lea County, New Mexico, containing 240.00 acres, more or less
  
3. Lessor: State of New Mexico, acting by and through its Commissioner of Public Lands  
Lessee: Mewbourne Oil Company  
Lease Serial No.: VA-473-6  
Lease Date: December 1, 1991  
Legal Description: SW/4 of Section 32, Township 18 South, Range 34 East, NMPM, Lea County, New Mexico, containing 160.00 acres, more or less
  
4. Lessor: State of New Mexico, acting by and through its Commissioner of Public Lands  
Lessee: Union Oil Company of California  
Lease Serial No.: K0-5001-2  
Lease Date: May 18, 1965  
Legal Description: N/2 NW/4, SE/4 NW/4, SW/4 NE/4 of Section 32 and NE/4 and S/2 of Section 33, Township 18 South, Range 34 East, NMPM, Lea County, New Mexico, containing 640.00 acres, more or less
  
5. Lessor: State of New Mexico, acting by and through its Commissioner of Public Lands  
Lessee: Ralph Nix  
Lease Serial No.: E0-5014-8  
Lease Date: February 10, 1951  
Legal Description: NW/4 of Section 33, Township 18 South, Range 34 East, NMPM, Lea County, New Mexico, containing 160.00 acres, more or less, and additional lands not subject to this Operating Agreement

**VII. NON PARTICIPATING ROYALTY INTEREST(S), NON-EXECUTIVE MINERAL INTEREST(S), OR OVERRIDING ROYALTY INTEREST(S) SUBJECT TO THIS AGREEMENT INCLUDE, BUT ARE NOT LIMITED TO:**

Burdens of Record as of the effective date of this agreement, being December 1, 2023.

**END OF EXHIBIT "A"**

**EXHIBIT “A” to EXHIBIT “H”**

Attached to and made a part of that certain Operating Agreement dated December 1, 2023, between Cimarex Energy Co. of Colorado as Operator on behalf of Magnum Hunter Production, Inc., a wholly owned subsidiary of Cimarex Energy Co., and Marathon Oil Permian, LLC, et al, as Non-Operator.

**I. LANDS SUBJECT TO THIS AGREEMENT:**

Contract Areas A, B, C:

Township 18 South, Range 34 East, N.M.P.M., Lea County, New Mexico

Section 33: All

Section 32: All

containing 1,280.00 acres, more or less

**II. DEPTH RESTRICTIONS:**

Contract Area A:

Limited to those depths from the top of the First Bone Spring Interval down to and including the stratigraphic equivalent of 9,668’ (Upper Second Bone Spring Sand) as seen on the Spectral Density Dual Spaced Neutron Log in the Matador Petroleum Corporation Zafiro State 32 Com 1 (API#: 30-025-34508).

Contract Area B:

Limited to those depths below the stratigraphic equivalent of 9,668’ (Upper Second Bone Spring Sand) as seen on the Spectral Density Dual Spaced Neutron Log in the Matador Petroleum Corporation Zafiro State 32 Com 1 (API#: 30-025-34508) to the base of the Bone Spring formation.

Contract Area C:

Limited to the Wolfcamp Formation.

**III. ADDRESSES OF THE PARTIES:**

Magnum Hunter Production Inc./Cimarex Energy Co. of Colorado  
6001 Deauville Boulevard, Suite 300N  
Midland, TX 79706

Marathon Oil Permian, LLC  
990 Town and Country Boulevard  
Houston, TX 77024

Earthstone Permian, LLC  
1400 Woodloch Forest Drive, Suite 300  
Woodlands, TX 77380

Mewbourne Oil Company  
500 West Texas Avenue, Suite 1020  
Midland, TX 79701

MRC Delaware Resources, LLC  
5400 LBJ Freeway, Suite 1500  
Dallas, TX 75240

D&M Snelson Properties, LP  
P.O. Box 5267  
Midland, TX 79704

Rhombus Operating Co. Ltd.  
P.O. Box 18979  
Golden, CO 80402

Rhombus Energy Company  
P.O. Box 18979  
Golden, CO 80402

Slash Exploration, LP (Elk Oil Company)  
P.O. Box 310  
Roswell, NM 88202

Foran Oil Company  
5400 LBJ Freeway, Suite 1500  
Dallas, TX 75240

Burk Royalty Company, Ltd.  
4245 Kemp Boulevard  
Wichita Falls, TX 76308

Schlagal Brothers  
115 Bora Bora Drive  
Galveston, TX 77554

Ziadril, Inc.  
P.O. Box 1860  
Hobbs, NM 88240

Mary H. Wilson  
3211 Lakes of Katy Lane  
Katy, TX 77493

Marbella Development, LP  
1701 Hermann Drive, Suite 220Z  
Houston, TX 77004

Mewbourne Development Corporation, LP  
500 West Texas Avenue, Suite 1020  
Midland, TX 79701

Viersen Oil & Gas Company  
P.O. Box 702708  
Tulsa, OK 74170

Lindsey Anna Yates Trust  
2600 Gaye Drive  
Roswell, NM 88201

James D. Moring and Dorothy Moring, H&W  
177 Bridgewater Circle  
Midland, TX 79707

Avant Operating, LLC  
1515 Wynkoop Street, Suite 700  
Denver, CO 80202

T.H. McElvain Oil & Gas, LLLP  
1819 Denver West Drive, Suite 260  
Lakewood, CO 80401

CWM 2000-B II, LTD  
500 West Texas Avenue, Suite 1020  
Midland, TX 79701

Parks & Luttrell, Inc.  
9337B Katy Freeway, Suite 207  
Houston, TX 77024

W.T.G. Exploration, Inc.  
6 Desta Drive, Suite 4400  
Midland, TX 79705

Olive Petroleum, Inc.  
315 Carol Lane  
Midland, TX 79705

Mewbourne Development Partners 94-A, LP  
500 West Texas Avenue, Suite 1020  
Midland, TX 79701

A.H. Gonzales Oil Company  
2195 Fallview Drive  
Pueblo, CO 81006

NexGen Capital Resources, LLC  
4000 North Big Spring Street, Suite 210  
Midland, TX 79705

Mewbourne Development Partners 93-B, LP  
500 West Texas Avenue, Suite 1020  
Midland, TX 79701

Lauren Shelby Yates Trust  
2600 Gaye Drive  
Roswell, NM 88201

Legion Production Partners, LLC  
1515 Wynkoop Street, Suite 700  
Denver, CO 80202

Timothy R. MacDonald  
3003 Paleo Point  
College Station, TX 77845

Double Cabin Minerals, LLC  
1515 Wynkoop Street, Suite 700  
Denver, CO 80202

Estate of R.C. Schlagal, Deceased  
115 Bora Bora Drive  
Galveston, TX 77554

Estate of Alice R. Schlagal, Deceased  
115 Bora Bora Drive  
Galveston, TX 77554

Dean A. Horning  
18 Par View Drive  
Wimberly, TX 78676

Maverick Oil & Gas Corporation  
1001 West Wall Street  
Midland, TX 79704

Robert G. Shelton  
P.O. Box 51410  
Midland, TX 79720

#### IV. HORIZONTAL WELLS & OVERLAPPING JOAS:

This Operating Agreement only applies to wells with a productive horizontal drainhole, that when drilled, actually traverses both Sections 32 and 33, Township 18 South, Range 34 East, N.M.P.M., Lea County, New Mexico (hereinafter the "Multi-Section Wells"). The existing Operating Agreement dated January 27, 1975, covering the E/2 of Section 25, Township 18 South, Range 34 East, and the entirety of Sections 29, 30, 31, and 32, Township 18 South, Range 34 East, and the existing Operating Agreement dated September 18, 1998, covering the E/2 of Section 32, Township 18 South, Range 34 East remain in full force and effect as to wells drilled entirely within their respective contract areas, as amended. This Operating Agreement is intended to govern only the Multi-Section Wells located within the Contract Area that are drilled after the effective date of this agreement, being December 1, 2023. It is understood that any vertical oil or gas well(s), and any horizontal oil or gas well(s) located wholly within one section, may now, or in the future, be located within the Contract Area. It is further understood that this Operating Agreement does not apply to operations on, or production from, any vertical oil or gas well(s), and any horizontal oil or gas well(s) located wholly within one section, within the Contract Area. Notwithstanding anything to the contrary contained herein, the Dorothy Federal 2 (API# 30-025-35717), Edith Federal 2 (API# 30-025-29120), EK-A, 8701 JV-P 1 (API# 30-025-29661), McElvain 7 (API# 30-025-38040), EK Penrose Sand Unit 201 (API# 30-025-01646), McElvain 4 (API# 30-025-28997), McElvain Federal 6 (AFE# 30-025-31049), Dorothy 1 (API# 30-025-28462), EK 29 BS2 Federal Com 2H (API# 30-025-43676), McElvain Federal 2 (API# 30-025-27543), EK 29 BS2 Federal Com 3H (API# 30-025-42699), EK Penrose Sand Unit 210 (API# 30-025-35753), McElvain 2A (API# 30-025-39250), McElvain Federal 9 (API# 30-025-35655), EK Penrose Sand Unit 211 (API# 30-025-39250), McElvain Federal 7 (API# 30-025-35149), EK 29 BS2 Federal Com 1H (API# 30-025-43687), McElvain 8 (API# 30-025-38012), EK 31 BS2 Federal Com 1H (API# 30-025-43884), McElvain Federal 1 (API# 30-025-24757), EK Penrose Sand Unit 401 (API# 30-025-27759), EK Penrose Sand Unit 402 (API# 30-025-29038), EK-B, 8701 JV-P 1 (API# 30-025-29874), EK Penrose Sand Unit 205 (API# 30-025-02375), EK Penrose Sand Unit 203 (API# 30-025-02374), EK 30 BS2 Federal Com 1H (API# 30-025-42071), EK Penrose Sand Unit 701 (API# 30-025-37572), McElvain 8 (API# 30-025-38012), EK Penrose Sand Unit 401 (API# 30-025-27759), EK Penrose Sand Unit 212 (API# 30-025-35503), EK 29 BS2 Federal Com 4H (API# 30-025-42700), EK Penrose Sand Unit 213 (AFE# 30-025-35049), EK-B, 8701 JV-P 2 (API# 30-025-37908), EK Penrose Sand Unit 202 (API# 30-025-02373), EK 30 BS2 Federal Com 2H (API# 30-025-43883), McElvain 10 (API# 30-025-39520), Wapiti 31 Federal 2 (API# 30-025-37643), Wapiti 31 Federal 1 (API# 30-0025-35841), Union State Com 1 (API# 30-025-24992), Wapiti 32 State Com 1 (API# 30-025-34184), and Zafiro State 32 Com 1 (API# 30-025-34508) are not subject to this agreement.

**V. OIL AND GAS LEASE(S) SUBJECT TO THIS AGREEMENT:**

1. Lessor: State of New Mexico, acting by and through its Commissioner of Public Lands  
Lessee: George F. Getty Oil Company  
Lease Serial No.: B0-1565-12  
Lease Date: December 29, 1932  
Legal Description: SE/4 NE/4 and SW/4 SE/4 of Section 32, Township 18 South, Range 34 East, NMPM, Lea County, New Mexico, containing 80.00 acres, more or less, and additional lands not subject to this Operating Agreement
  
2. Lessor: State of New Mexico, acting by and through its Commissioner of Public Lands  
Lessee: Union Oil Company of California  
Lease Serial No.: K0-4922-2  
Lease Date: April 20, 1965  
Legal Description: SW/4 NW/4, N/2 NE/4, N/2 SE/4, SE/4 SE/4 of Section 32, Township 18 South, Range 34 East, NMPM, Lea County, New Mexico, containing 240.00 acres, more or less
  
3. Lessor: State of New Mexico, acting by and through its Commissioner of Public Lands  
Lessee: Mewbourne Oil Company  
Lease Serial No.: VA-473-6  
Lease Date: December 1, 1991  
Legal Description: SW/4 of Section 32, Township 18 South, Range 34 East, NMPM, Lea County, New Mexico, containing 160.00 acres, more or less
  
4. Lessor: State of New Mexico, acting by and through its Commissioner of Public Lands  
Lessee: Union Oil Company of California  
Lease Serial No.: K0-5001-2  
Lease Date: May 18, 1965  
Legal Description: N/2 NW/4, SE/4 NW/4, SW/4 NE/4 of Section 32 and NE/4 and S/2 of Section 33, Township 18 South, Range 34 East, NMPM, Lea County, New Mexico, containing 640.00 acres, more or less
  
5. Lessor: State of New Mexico, acting by and through its Commissioner of Public Lands  
Lessee: Ralph Nix  
Lease Serial No.: E0-5014-8  
Lease Date: February 10, 1951  
Legal Description: NW/4 of Section 33, Township 18 South, Range 34 East, NMPM, Lea County, New Mexico, containing 160.00 acres, more or less, and additional lands not subject to this Operating Agreement

VI. **NON PARTICIPATING ROYALTY INTEREST(S), NON-EXECUTIVE MINERAL INTEREST(S), OR OVERRIDING ROYALTY INTEREST(S) SUBJECT TO THIS AGREEMENT INCLUDE, BUT ARE NOT LIMITED TO:**

Burdens of Record as of the effective date of this agreement, being December 1, 2023.

**EXHIBIT "A" to EXHIBIT "H"**

# EXHIBIT A-14

A.A.P.L. FORM 610 - 1989

## MODEL FORM OPERATING AGREEMENT

OPERATING AGREEMENT

DATED

December 1 , 2023 ,  
Year

OPERATOR Cimarex Energy Co. of Colorado

CONTRACT AREA All of Section 33 & All of Section 32, Township 18 South, Range 34 East, Lea County, NM. (See Exhibit "A" for full Contract Area description.)

COUNTY ~~OR PARISH~~ OF LEA , STATE OF NEW MEXICO

### TURNPIKE 33-32 STATE COM WELLS

COPYRIGHT 1989 – ALL RIGHTS RESERVED  
AMERICAN ASSOCIATION OF PETROLEUM  
LANDMEN, 4100 FOSSIL CREEK BLVD.  
FORT WORTH, TEXAS, 76137, APPROVED FORM.

A.A.P.L. NO. 610 – 1989





- human resources
- management
- supervision not directly charged under Section II.2 (*Labor*)
- legal services not directly chargeable under Section II.9 (*Legal Expense*)
- taxation, other than those costs identified as directly chargeable under Section II.10 (*Taxes and Permits*)
- preparation and monitoring of permits and certifications; preparing regulatory reports; appearances before or meetings with governmental agencies or other authorities having jurisdiction over the Joint Property, other than On-site inspections; reviewing, interpreting, or submitting comments on or lobbying with respect to Laws or proposed Laws.

Overhead charges shall include the salaries or wages plus applicable payroll burdens, benefits, and Personal Expenses of personnel performing overhead functions, as well as office and other related expenses of overhead functions.

**1. OVERHEAD—DRILLING AND PRODUCING OPERATIONS**

As compensation for costs incurred but not chargeable under Section II (*Direct Charges*) and not covered by other provisions of this Section III, the Operator shall charge on either:

- (Alternative 1)** Fixed Rate Basis, Section III.1.B.
- (Alternative 2)** Percentage Basis, Section III.1.C.

**A. TECHNICAL SERVICES**

- (i) Except as otherwise provided in Section II.13 (*Ecological, Environmental, and Safety*) and Section III.2 (*Overhead – Major Construction and Catastrophe*), or by approval of the Parties pursuant to Section I.6.A (*General Matters*), the salaries, wages, related payroll burdens and benefits, and Personal Expenses for **On-site** Technical Services, including third party Technical Services:

**(Alternative 1 – Direct)** shall be charged **direct** to the Joint Account.

**(Alternative 2 – Overhead)** shall be covered by the **overhead** rates.

- (ii) Except as otherwise provided in Section II.13 (*Ecological, Environmental, and Safety*) and Section III.2 (*Overhead – Major Construction and Catastrophe*), or by approval of the Parties pursuant to Section I.6.A (*General Matters*), the salaries, wages, related payroll burdens and benefits, and Personal Expenses for **Off-site** Technical Services, including third party Technical Services:

**(Alternative 1 – All Overhead)** shall be covered by the **overhead** rates.

**(Alternative 2 – All Direct)** shall be charged **direct** to the Joint Account.

**(Alternative 3 – Drilling Direct)** shall be charged **direct** to the Joint Account, **only** to the extent such Technical Services are directly attributable to drilling, re-drilling, deepening, or sidetracking operations, through completion, temporary abandonment, or abandonment if a dry hole. Off-site Technical Services for all other operations, including workover, recompletion, abandonment of producing wells, and the construction or expansion of fixed assets not covered by Section III.2 (*Overhead - Major Construction and Catastrophe*) shall be covered by the overhead rates.

Notwithstanding anything to the contrary in this Section III, Technical Services provided by Operator’s Affiliates are subject to limitations set forth in Section II.7 (*Affiliates*). Charges for Technical personnel performing non-technical work shall not be governed by this Section III.1.A, but instead governed by other provisions of this Accounting Procedure relating to the type of work being performed.

**B. OVERHEAD—FIXED RATE BASIS**

- (1) The Operator shall charge the Joint Account at the following rates per well per month:

Drilling Well Rate per month \$ 8,000.00 (prorated for less than a full month)

Producing Well Rate per month \$ 800.00

- (2) Application of Overhead—Drilling Well Rate shall be as follows:

- (a) Charges for onshore drilling wells shall begin on the spud date and terminate on the date the drilling and/or completion equipment used on the well is released, whichever occurs later. Charges for offshore and inland waters drilling wells shall begin on the date the drilling or completion equipment arrives on location and terminate on the date the drilling or completion equipment moves off location, or is released, whichever occurs first. No charge shall be made during suspension of drilling and/or completion operations for fifteen (15) or more consecutive calendar days.

# EXHIBIT A-15

## Chronology of Contact and History of Negotiations with Non-Joined Working Interests

### A.H. Gonzales Oil Company

2/2/2024	Mailed updated proposals, AFEs, and JOA.
2/27/2024	Banner & Bower, P.C. mailed a letter stating A.H. Gonzales Oil Co. was dissolved on 11/2/2019 and abandoned their interest in Chisolm's Energy Operating, LLC well in Section 32 (estate was closed by the Personal Representative).
4/26/2024	MHPI Broker conducted research and attempted to contact Arthur H. Gonzales (no phone number found) and his son Ricky Gonzales (phone number no longer in service).
5/2/2024	MHPI Broker mailed an offer letter for their interest in the proposed development. Brokers continued to conduct research to determine who may own this interest.
5/6/2024	MHPI Broker attempted to contact A.H. Gonzales wife, Lorraine, but the number was no longer in service. Called Ricky Gonzales and left a detailed message for a call back.
5/9/2024	MHPI Broker called A.H. Gonzales nephew, Rick, and learned all of the interest was left to him. Rick's attorney is reviewing the offer letter.
5/30/2024	MHPI Broker called Rick, Rick stated Greg Cielinski of Rhombus would be negotiating on their behalf.
10/24/2024	Mailed updated Exhibit A and Exhibit A to Exhibit H for the JOA.

### Avant Operating, LLC, Double Cabin Minerals, LLC, and Legion Production Partners, LLC

12/27/2023	Email correspondence with Chris Leyendecker stating we would not trade out of Section 32 as we had already proposed wells.
1/3/2024	Email correspondence with Chris Leyendecker discussing potential trades they could offer.
1/4/2024	Email from Chris Leyendecker discussing potential trades they could offer.
1/4/2024	Received Daytona proposals via email. Requested JOA as it was not provided and did not receive it.
1/8/2024	Email correspondence with Sophia. Sent over what they thought MHPI's ownership was.
1/9/2024	Email from Chris Leyendecker discussing potential trades they could offer.
2/5/2024	Teams call between companies discussing SWD in offset acreage.
5/6/2024	Email from Chris Leyendecker discussing potential trades they could offer.
6/4/2024	Email correspondence with Chris to schedule an in-person meeting with him and their VP of Land and Business Development.
6/5/2024	Met and discussed North Lea assets and the proposed development.
6/18/2024	Emailed proposals, AFEs, and JOA.
7/18/2024	Email correspondence to discuss the Daytona proposals.
7/22/2024	Email correspondence with Sophia to understand their proposals.
7/23/2024	Email follow up to understand their proposals.
7/24/2024	Email correspondence to understand their proposals.
7/29/2024	Email correspondence to understand their proposals and revision letters.
8/29/2024	Email correspondence with Sophia to discuss hearing date. MHPI Land Manager phone call with Avant VP of Land to discussion the motion filed by MRC.
9/4/2024	Email and phone correspondence with Sophia to discuss hearing date.
9/6/2024	MHPI Land Manager phone call with Avant VP of Land to discuss the contested developments and title.
9/22/2024	Email correspondence to discuss moving hearing date.
9/24/2024	MHPI Land Manager emailed Sophia to confirm moving hearing date.
9/25/2024	MHPI Land Manager emailed Sophia to confirm moving hearing date.
10/11/2024	Email correspondence from Sophia to schedule a call to discuss title issues and applications.
10/14/2024	Email correspondence with Sophia to schedule a call to discuss title issues and applications. MHPI received Avant's 1-mile Daytona proposals in Section 32 without a JOA.

10/15/2024	Conference call with MHPI Land Manager and Sophia to discuss title issues and applications. Email correspondence from Sophia to provide MHPI title materials.
10/17/2024	Email correspondence from Sophia to provide MHPI title materials.
10/21/2024	Email from Sophia requesting additional documents to fix Avant's title.
10/24/2024	Email correspondence from Sophia to provide MHPI title materials. Mailed updated Exhibit A and Exhibit A to Exhibit H for the JOA.
10/28/2024	Email from Sophia asking if MHPI will be in Santa Fe for hearing.
10/29/2024	Email to Sophia following up on her previous email.

### D&M Snelson Properties, LP

12/1/2023	Mailed proposals, AFEs, and JOA.
1/30/2024	Mailed formal recission of well proposals.
3/27/2024	Mailed updated proposals, AFEs, and JOA.
3/27/2024	Emailed updated proposals, AFEs, and JOA to <a href="mailto:tyler@goodhombre.us">tyler@goodhombre.us</a>
3/27/2024	Received an email confirming receipt of proposals, AFEs, and JOA.
10/4/2024	D&M Snelson requested documents relating to the Union wellbore and NRI. D&M Snelson notified MHPI brokers that they are considering offer.
10/8/2024	D&M Snelson emailed that they are interested in selling at the offer provided,
10/23/2024	Emailed Tyler Snelson notifying them of the upcoming contested hearing and that MHPI has not received any signed documents.
10/24/2024	Spoke with Tyler Snelson on the phone regarding the outstanding offer and email sent the previous day. Notified brokers to prepare acquisition documents. Mailed updated Exhibit A and Exhibit A to Exhibit H for the JOA.
10/28/2024	Email correspondence and phone conversations with Tyler discussing acquiring their interests.
10/29/2024	Email correspondence and phone conversations with Tyler regarding closing documents. Parties executed assignment from D&M Snelson Properties, LP to MHPI and will record with county once original documents are received via mail.

### Dean A. Horning

2/2/2024	Mailed proposals, AFEs, and JOA.
2/7/2024	Received confirmation of delivery to individual via USPS.
4/26/2024	MHPI Brokers called and left a detailed message for a call back.
5/1/2024	MHPI Brokers called and left a voicemail for a call back and followed up with a text. Brokers mailed the offer letter.
5/6/2024	MHPI Brokers called and left a voicemail for a call back and followed up with an email.
5/9/2024	MHPI Brokers sent a follow up email.
5/15/2024	MHPI Brokers received an executed copy of the offer letter.
6/12/2024	MHPI Brokers mailed out the purchase agreement.
8/29/2024	MHPI Brokers received the executed purchase agreement.
10/24/2024	Mailed updated Exhibit A and Exhibit A to Exhibit H for the JOA.

### Earthstone Permian, LLC

2/2/2024	Mailed proposals, AFEs, and JOA.
2/7/2024	Received confirmation of delivery to individual via USPS.
3/21/2024	Email correspondence with Travis Macha and Kevin Wooley at Permian Resources.
5/6/2024	Email correspondence with Mark Hajdik regarding potential trades including their interest in the proposed development.

8/22/2024	Email correspondence with Travis Macha discussing contracts and agreements for the SW/4 of Section 32.
8/26/2024	Email correspondence with Travis regarding switching attorney for hearing.
8/28/2024	Email correspondence with Mark regarding potential trades including their interest in the proposed development.
9/3/2024	Emailed Mark to follow up on previous email discussing trade options.
9/4/2024	Email correspondence with Mark to discuss trade options and status.
9/12/2024	Emailed Mark to discuss trade status.
9/17/2024	Emailed Mark and Travis to discuss trade options and status.
9/23/2024	MHPI Land Manager email correspondence with Travis and Patrick Godwin to discuss trade options and status.
9/24/2024	Email from Mark explaining trade options and status.
10/1/2024	Email from Mark to discuss trade and its status.
10/2/2024	Email correspondence with Mark to discuss trade options.
10/11/2024	Email from Travis to discuss trade options.
10/15/2024	Email correspondence with Mark and Travis to discuss ownership in trade options.
10/17/2024	Emailed Mark and Travis to discuss ownership in trade options.
10/18/2024	Email from Mark to discuss ownership in trade options.
10/21/2024	Email correspondence with Mark and Travis to discuss ownership in trade options.
10/22/2024	MHPI Land Manager email correspondence and phone conversation with Travis to discuss ownership and trade options.
10/23/2024	MHPI Land Manager email correspondence with Travis discussing trade options and commitment status.
10/24/2024	Mailed updated Exhibit A and Exhibit A to Exhibit H for the JOA.
10/28/2024	MHPI Land Manager email correspondence about trade options.

#### Slash Exploration, LLC (f/k/a Elk Oil Company)

12/14/2023	Mailed proposals, AFEs, and JOA.
2/2/2024	Mailed updated proposals, AFEs, and JOA with a formal rescission of the original well proposals.
5/1/2024	MHPI Brokers conducting research for a contact at the company.
5/6/2024	MHPI Brokers' research indicates that Elk Oil Company was acquired by Armstrong Energy Corporation. Found contact information for Kevin Klein. Brokers and Kevin Kelin discussed Slash/Elk's interest.
5/30/2024	MHPI Brokers mailed an offer letter for Slash/Elk's interest in the proposed development.
7/8/2024	MHPI Land Manager email correspondence and phone call to Kevin Klein to discuss offer in the proposed development.
8/20/2024	MHPI Land Manager email correspondence and phone call to Kevin Klein to discuss offer in the proposed development.
9/11/2024	MHPI Brokers mailed an offer letter for Slash/Elk's interest in the proposed development.
9/26/2024	Contact at Slash/Elk indicated they received a higher offer from another company.
10/23/2024	Emailed Kevin Klein notifying them of the upcoming contested hearing and that MHPI has not received any signed documents.
10/24/2024	Mailed updated Exhibit A and Exhibit A to Exhibit H for the JOA.
10/25/2024	Emailed Kevin Klein to discuss offer and terms.
10/28/2024	Emailed correspondence regarding previous email sent.

#### Foran Oil Company and MRC Delaware Resources, LLC

11/16/2023	Mailed proposals, AFEs, and JOA.
------------	----------------------------------

11/16/2023	Emailed proposals, AFEs, and JOA to Clay Wooten at <a href="mailto:clay.wooten@matadorresources.com">clay.wooten@matadorresources.com</a>
11/21/2023	Received an automatic reply from Clay Wooten for out of office update.
2/2/2024	Mailed updated proposals, AFEs, and JOA with a formal rescission of the original well proposals.
2/7/2024	Received confirmation of delivery to front desk, reception area, or mail room.
6/24/2024	MHPI Land Manager phone call with MRC Land Managers discussing potential trade opportunities in the area of the proposed development.
7/5/2024	MHPI Land Manager emailed MRC Land Managers to confirm in-person meeting for 7/10/2024.
7/10/2024	MHPI Land Manager in person meeting with MRC Land Managers wherein potential trade opportunities involving the Subject Lands were discussed.
7/18/2024	MRC Land Manager emailed MHPI Land Manager to setup a call for 7/19/2024 to provide feedback on MHPI's proposed trade which did not include the lands within the proposed development.
7/19/2024	MHPI Land Manager phone call with MRC Land Manager providing MRC's feedback on MHPI's trade proposal; the Subject Lands were discussed.
7/26/2024	MHPI Land Manager email and phone call with MRC Land Managers to continue discussions for trade opportunities based on MRC's feedback.
8/1/2024	MHPI Land Manager phone call with MRC Land Manager continuing trade discussions in the area of the Subject Lands.
8/14/2024	MHPI Land Manager phone call and email as follow up to MRC information request; MRC Land Manager not available 8/14/2024 but emailed about setting up a phone call to keep trade discussions moving forward.
8/28/2024	MHPI Land Manager emailed MRC Land Manager requesting an update from MRC on trade information.
8/29/2024	MHPI Land Manager phone call with MRC Land Managers discussing trade concepts, possible alternate development scenarios involving MHPI's Turnpike and MRC's Bobby Pickard proposed development(s), and MRC's proposal to set a status conference for the subject hearings in October to schedule a new hearing as opposed to contested hearing on 10/8/2024.
9/11/2024	MHPI Land Manager phone call with MRC Land Manager discussing trade involving the Subject Lands.
9/13/2024	MHPI Land Manager phone call with MRC Land Manager discussing trade, MHPI's Turnpike and MRC's Bobby Pickard proposed development(s), and Avant's Daytona proposed development.
9/16/2024	Email correspondence with Clay to better understand their proposed landings.
9/19/2024	MHPI Land Manager phone call with MRC Land Manager discussing 10/8/2024 contested hearing; continuing trade conversations.
9/24/2024	Avant Landman phone call and email with MHPI and MRC concerning witness availability for the 10/8/2024 hearing. MHPI and MRC agreed to reschedule the hearing date under the circumstances.
9/25/2024	MRC Land Manager phone call to MHPI Land Manager wherein MRC communicated a formal counter proposal to MHPI's initial trade proposal would be delivered to MHPI by end of the week.
9/27/2024	MRC Land Manager emailed MHPI Land Manager MRC's formal counter proposal for a trade involving lands in MRC's Bobby Pickard proposed development, along with other lands in the general area.
9/30/2024	MHPI Land Manager phone call to MRC Land Manager discussing MRC's trade proposal; MHPI communicated the trade was not acceptable to MHPI, as proposed by MRC, but MHPI would continue discussing options and provide MRC with additional feedback.
10/2/2024	MHPI Land Manager and Landman in person meeting with MRC Land Manager and Landman discussing trade opportunities involving the Subject Lands along with potential development scenarios concerning the same.
10/9/2024	MRC Land Manager phone call to MHPI Land Manager discussing trade options along with specific proposals for alternate plans of development for MHPI's Turnpike, MRC's Bobby Pickard, and Avant's Daytona proposed developments.



10/10/2024	MRC Land Manager emailed MHPI Land Manager memorializing phone conversation on 10/9/2024; MRC Land Manager proposed alternate development options and requested MHPI formally counter MRC's proposed trade from 9/27/2024.
10/17/2024	MHPI Land Manager phone call and email to MRC Land Manager discussing alternate development options and trade options between MHPI and MRC. No agreement reached between the parties in either scenario at this point in time.
10/18/2024	MHPI Land Manager and MRC Land Manager emailed in regard to specific trade opportunities involving the Subject Lands; MRC Land Manager provided MHPI Land Manager with information requested by MHPI Land Manager.
10/23/2024	MHPI Land Manager & MRC Land Manager phone call concerning trade opportunity and contested hearing on 11/5/2024.
10/24/2024	Mailed updated Exhibit A and Exhibit A to Exhibit H for the JOA. MHPI Land Manager sent acreage information to MRC Land Manager concerning MHPI's Turnpike proposed development; MHPI Land Manager discussed potential trade counter timing to MRC.
10/28/2024	MHPI Land Manager phone call to MRC Land Manager concerning contested hearing and trade opportunities.
10/29/2024	MHPI Land Manager email and phone call concerning contested hearings, possible dismissal, and trade expectations.

#### James D. Moring and Dorothy G. Moring

2/2/2024	Mailed proposals, AFEs, and JOA
2/17/2024	James and Dorothy mailed proposals back stating they will not participate in the proposed wells.
4/26/2024	MHPI Brokers left a voicemail for both James and Dorothy.
5/3/2024	MHPI Brokers received a text from James.
5/6/2024	MHPI Brokers called and left a detailed message for a call back.
5/9/2024	MHPI Brokers called and left a detailed message for a call back.
5/22/2024	MHPI Brokers called James and discussed their ownership. James stated he wanted to sell all of their interests and have no past or future liability. Accepted offer and sending offer letter back via mail.
5/30/2024	MHPI Brokers received the Moring's executed offer letter.
6/17/2024	MHPI Brokers mailed closing packet.
7/30/2024	MHPI Brokers mailed purchase agreement for their execution.
9/24/2024	MHPI Brokers called and left a voicemail for a call back.
9/27/2024	MHPI Brokers spoke to James and he indicated he was ready to sell.
9/30/2024	MHPI Brokers spoke to James and they want to sign but did not like the form provided.
10/24/2024	Mailed updated Exhibit A and Exhibit A to Exhibit H for the JOA.

#### Lauren Shelby Yates Trust and Lindsey Anna Yates Trust

12/27/2023	Mailed proposals, AFEs, and JOA.
2/2/2024	Mailed updated proposals, AFEs, and JOA with a formal rescission of the original well proposals.
2/7/2024	Received confirmation of pick up from post office via USPS.
3/4/2024	Mailed updated proposals, AFEs, and JOA with a formal rescission of the original well proposals. MHPI Brokers had to find another address since the original mailings were returned.
4/26/2024	MHPI Brokers spoke with Abby Yates, owner, planned to call her back once she was done traveling.
4/29/2024	MHPI Brokers called and left a voicemail for a call back.
4/30/2024	MHPI Brokers sent a text message for a call back.
5/3/2024	MHPI Brokers sent a text message for a call back.
5/6/2024	MHPI Brokers called and left a voicemail for a call back.
5/9/2024	MHPI Brokers called and left a voicemail for a call back.

5/13/2024	MHPI Brokers called and left a voicemail for a call back.
6/10/2024	MHPI Brokers sent out complete offer packets to Abby Yates at <a href="mailto:ahyahy@laurelindcorp.com">ahyahy@laurelindcorp.com</a>
6/21/2024	Abby is reviewing the offers with her daughters.
6/25/2024	Abby and daughters are out of the country and MHPI Brokers called and left a voicemail for a call back.
9/11/2024	MHPI Brokers called and left a voicemail for a call back.
10/4/2024	MHPI Brokers called and left a voicemail for a call back.
10/24/2024	Emailed Abby Yates notifying them of the upcoming contested hearing and that MHPI has not received any signed documents. Mailed updated Exhibit A and Exhibit A to Exhibit H for the JOA.
10/28/2024	Emailed Abby to follow up on previous email requesting their support and to provide her with updated Exhibit A and Exhibit A to Exhibit H.

### Marathon Oil Permian, LLC

2/2/2024	Mailed proposals, AFEs, and JOA.
2/7/2024	Received confirmation of delivery to front desk, reception area, or mail room.
4/24/2024	Emailed Sean Willis to see what Marathon planned to do and if they had any questions regarding MHPI's proposed development.
7/2/2024	Emailed Sean to follow up on previous email.
7/15/2024	Email from Sean back stating they do not have plans for these sections and will not be protesting the pooling.
9/10/2024	Emailed Sean to see if Marathon would be interested in a cash or carry offer from MHPI.
9/12/2024	Email from Sean stating they are not interested in a cash or carry offer.
9/30/2024	MHPI Land Manager email and phone call with Marathon's Land Manager to discuss Marathon's interest in MHPI's proposed development.
10/2/2024	MHPI Land Manager email correspondence with Marathon's Land Manager discussing MHPI's development and offer for their interests.
10/4/2024	MHPI Land Manager email correspondence with Marathon's Land Manager following up on email sent on 10/2/2024.
10/9/2024	MHPI Land Manager phone call with Marathon landman to discuss Marathon's commitment status for MHPI's proposed development.
10/11/2024	MHPI Land Manager phone call Marathon landman to discuss Marathon's commitment status and interest in the offer from MHPI for MHPI's proposed development.
10/15/2024	MHPI Land Manager email correspondence with Marathon's Land Manager requesting Marathon provide guidance as to additional information needed, if any, regarding the proposed development.
10/22/2024	MHPI Land Manager email correspondence requesting an update from Marathon Land Manager regarding MHPI's development and offer in the proposed development.
10/24/2024	Mailed updated Exhibit A and Exhibit A to Exhibit H for the JOA. MHPI Land Manager phone conversation with Marathon landman concerning commitment status and explore potential transaction options.
10/25/2024	MHPI Land Manager emailed Marathon's landman, land supervisor, and land manager to discuss Marathon's commitment status. MHPI Land Manager email and phone call with Marathon landman discussing MHPI proposed development, commitment status, and submit cash offer.
10/27/2024	MHPI Land Manager emailed Marathon's Land Manager regarding MHPI offer.

### Maverick Oil & Gas Corporation

2/2/2024	Mailed proposals, AFEs, and JOA.
2/6/2024	Received confirmation of delivery to individual via USPS.
2/20/2024	Received signed proposals and AFEs, missing JOA signature and notarization pages.

4/26/2024	MHPI Brokers called and left a voicemail for a call back.
4/30/2024	MHPI Brokers called and left a voicemail for a call back.
5/2/2024	MHPI Brokers mailed an offer letter.
5/6/2024	MHPI Brokers called and left a voicemail for a call back.
5/30/2024	MHPI Brokers called and left a voicemail for a call back.
9/24/2024	MHPI Brokers called and left a voicemail for a call back.
10/4/2024	MHPI Brokers spoke with owner who indicated they were not interested in selling.
10/24/2024	Mailed updated Exhibit A and Exhibit A to Exhibit H for the JOA.

**Mewbourne Oil Company, Estate of Curtis W. Mewbourne, Mewbourne Development Partners 94-A, LP, Mewbourne Development Corporation, and Mewbourne Development Partners 93-B, LP**

11/16/2023	Mailed proposals, AFEs, and JOA.
11/16/2023	Emailed proposals, AFEs, and JOA to Adriana Salgado at <a href="mailto:asalgado@mewbourne.com">asalgado@mewbourne.com</a>
11/17/2023	Email correspondence with Adriana about ownership. Proposed a trade including their interest in Section 32.
1/30/2024	Email correspondence with Tyler Jolly indicating they wanted to trade out of this acreage.
2/2/2024	Mailed updated proposals, AFEs, and JOA with a formal rescission of the original well proposals.
2/8/2024	Received confirmation of pick up from post office via USPS.
3/11/2024	Email correspondence with Tyler Jolly to discuss trade options.
3/13/2024	Emailed Tyler to discuss trade options.
7/1/2024	Email from Tyler to discuss trade options.
7/9/2024	Email from Tyler to discuss trade options.
7/10/2024	Emailed Tyler to discuss trade options.
7/23/2024	Email from Tyler to discuss trade options and terms.
7/24/2024	Emailed Tyler to discuss trade options and terms.
7/29/2024	Email correspondence and phone conversation with Tyler Jolly to discuss trade status.
7/30/2024	Email correspondence with Tyler to discuss trade options and terms.
7/31/2024	Email correspondence with Tyler to discuss trade options and terms.
8/1/2024	Email correspondence with Tyler to discuss trade options and terms.
8/7/2024	Email correspondence with Tyler to discuss trade options and terms.
8/14/2024	Email correspondence with Tyler to discuss trade options and terms.
8/15/2024	Email from Tyler to discuss trade options and terms.
9/4/2024	Email correspondence with Tyler to discuss trade agreement and status.
9/11/2024	Email correspondence with Tyler to discuss trade status.
9/23/2024	Email from Tyler to discuss trade status.
9/24/2024	Emailed Tyler to discuss trade status.
9/25/2024	Phone conversation with to discuss Zafiro Letter Agreement and needing it to complete MHPI title opinions.
9/26/2024	Email correspondence with Tyler containing Zafiro Letter Agreement and Mewbourne's interest.
10/1/2024	Email from Tyler to discuss trade status.
10/2/2024	Emailed Tyler to finalize trade tracts and numbers.
10/4/2024	Email from Tyler confirming trade agreement, tracts, and numbers.
10/14/2024	Email from Tyler to discuss trade agreement.
10/21/2024	Emailed Tyler to discuss trade agreement, tracts, and numbers.
10/23/2024	Emailed Tyler to discuss trade agreement.
10/24/2024	Email correspondence and phone conversation with Tyler to discuss due diligence on trade. Mailed updated Exhibit A and Exhibit A to Exhibit H for the JOA.
10/25/2024	Emailed Tyler to discuss due diligence on trade.



10/28/2024	MHPI Land Manager emailed Tyler with trade documents and due diligence items.
10/29/2024	Email correspondence and phone conversations with Tyler regarding closing documents on trade. Parties plan to execute documents tomorrow. Tyler stated MHPI can include all of their interest into MHPI's total.

### NexGen Capital Resources, LLC

2/2/2024	Mailed proposals, AFEs, and JOA.
2/15/2024	Email correspondence with Lauren Franco confirming receipt of documents and discussing ownership and additional development details.
4/2/2024	Email correspondence with Emerald McGinnis and Lauren discussing timeline of development.
4/30/2024	MHPI Brokers called and left a voicemail for a call back.
5/2/2024	MHPI Brokers called and left a voicemail for a call back. MHPI Brokers mailed an offer letter.
5/6/2024	MHPI Brokers spoke with company to get the correct contact for NexGen's interests.
5/30/2024	MHPI Brokers called and left a voicemail for a call back.
6/6/2024	MHPI Brokers called and left a voicemail for a call back.
6/10/2024	MHPI Brokers spoke with Lauren and forwarded a copy of the offer letter. NexGen indicated they are not interested in selling its interest.
7/23/2024	Email correspondence with Lauren discussing pooling notice receipt and signed AFEs.
7/24/2024	Email to Lauren explaining MHPI had not received their signed documents to participate
7/29/2024	Email from Lauren explaining it is NexGen's plan to participate and asking which documents MHPI were missing.
7/30/2024	Email correspondence with Lauren discussing and providing the documents that needed NexGen's signature.
7/31/2024	Email correspondence with Lauren to discuss timeline of development.
8/1/2024	Email from Lauren containing NexGen's signed AFEs.
8/2/2024	Email to Lauren confirming receipt of NexGen's signed AFEs.
9/11/2024	MHPI Brokers called and left a voicemail for a call back.
10/2/2024	Email correspondence from Lauren discussing pooling notices NexGen received and stating MHPI were missing their JOA signature and notary pages.
10/3/2024	Email from Emerald stating their participation should be satisfied with AFE signatures alone and NexGen's requested edits to MHPI's JOA form.
10/4/2024	MHPI Brokers spoke with NexGen and they stated they want a hard offer.
10/7/2024	Email from Emerald following up on her previous email and asking if NexGen has been removed from the pooling list. If NexGen was not removed, they planned to file an appearance.
10/8/2024	Email to Emerald explaining any changes to MHPI's JOA form needed management approval and told her the hearing date was moved to November 5 <sup>th</sup> .
10/9/2024	MHPI Brokers mailed an offer letter to NexGen.
10/22/2024	Email correspondence with Emerald stating MHPI can agree to one of their JOA edit requests but not the other.
10/23/2024	Emailed Emerald McGinnis and Lauren Franco notifying them of the upcoming contested hearing and requesting a support letter, in addition to NexGen's signed AFEs.
10/24/2024	Email correspondence with Emerald providing the Turnpike 33-32 compulsory pooling case numbers. Mailed updated Exhibit A and Exhibit A to Exhibit H for the JOA.
10/28/2024	Emailed Emerald and Lauren to follow up on previous email requesting their support. Called Emerald and left a voicemail for a call back.

### Rhombus Energy Company & Rhombus Operating Company, Ltd.

12/14/2023	Mailed proposals, AFEs, and JOA.
------------	----------------------------------

1/29/2024	Email correspondence regarding lost proposals and wanting to sell their interest.
2/2/2024	Mailed updated proposals, AFEs, and JOA with a formal rescission of the original well proposals.
2/13/2024	Emailed updated proposals, AFEs, and JOA.
3/14/2024	Call with Greg Cielinski regarding wanting to sell their interest.
5/1/2024	MHPI Brokers searching for contact at the companies.
5/6/2024	MHPI Brokers called and left a voicemail for a call back. Greg called back and stated they are very interested in selling and wanted to discuss their ownership.
5/8/2024	MHPI Brokers spoke with Greg to discuss offer and terms.
5/10/2024	MHPI Brokers called and left a voicemail for a call back and sent a follow up email.
5/11/2024	Email correspondence regarding their ownership in Subject Lands.
5/13/2024	MHPI Brokers had an email discussion with Greg.
5/30/2024	MHPI Brokers presented the offer.
6/4/2024	MHPI Brokers had correspondence with Greg regarding offer and terms.
6/12/2024	Greg called MHPI Brokers to get an update.
6/23/2024	MHPI Brokers corresponded with Greg regarding offer and terms.
7/3/2024	MHPI Brokers corresponded with Greg regarding offer and terms.
7/24/2024	MHPI Brokers requested information on their operated well to better understand NW/4 ownership.
8/1/2024	MHPI Brokers corresponded with Greg regarding offer and terms.
9/19/2024	Call and email with Greg to discuss Rhombus Energy Company executing correction assignment to fix depth limitations in prior assignments.
9/30/2024	Emailed Greg the correction assignment for Rhombus to execute.
9/24/2024	MHPI Brokers called and left a voicemail for a call back.
10/9/2024	MHPI Brokers called and left a voicemail for a call back.
10/4/2024	MHPI Brokers emailed Greg for a response back.
10/7/2024	Email from Greg regarding the contested hearing.
10/9/2024	Emailed Greg to get an update on Rhombus executing a correction assignment.
10/10/2024	Email from Greg stating they would execute the correction assignment and mail it back to me.
10/14/2024	Email correspondence with Greg regarding the correction assignment.
10/14/2024	Email correspondence with Greg regarding the correction assignment.
10/16/2024	Emailed Greg regarding the correction assignment.
10/21/2024	Email correspondence with Greg regarding the correction assignment.
10/22/2024	Email correspondence with Greg regarding the correction assignment.
10/23/2024	Emailed Greg Cielinski notifying them of the upcoming contested hearing and that MHPI has not received any signed documents.
10/28/2024	Email correspondence and phone conversations with Greg discussing acquiring their interests.
10/29/2024	Email correspondence and phone conversations with Greg regarding closing documents. Parties executed assignment from Rhombus Energy Company and Rhombus Operating Company, Ltd. to MHPI and will record with county once original documents are received via mail.

#### **T.H. McElvain Oil & Gas, LLLP**

9/12/2024	MHPI learned of McElvain's partial acquisition of Avant's (and entities) interests and mailed proposals, AFEs, and JOA.
9/24/2024	Received confirmation of delivery to T.H. McElvain Oil & Gas, LLLP via USPS.
10/24/2024	Mailed updated Exhibit A and Exhibit A to Exhibit H for the JOA.

#### **Timothy R. Macdonald**

2/2/2024	Mailed proposals, AFEs, and JOA.
----------	----------------------------------

3/4/2024	Mailed proposals, AFEs, and JOA to a new address. MHPI Brokers had to find another address since the original mailings were returned.
3/6/2024	Received confirmation of delivery to an individual via USPS.
3/12/2024	Timothy mailed back the cover letters with correct contact information and requested ownership information.
3/15/2024	Phone conversation with Timothy discussing his ownership in MHPI's proposed development.
4/26/2024	MHPI Brokers conducted research to find contact information. MHPI Brokers called and left a voicemail for a call back.
5/2/2024	MHPI Brokers called and left a voicemail for a call back. MHPI Brokers mailed an offer letter.
5/6/2024	MHPI Brokers called and left a voicemail for a call back.
5/14/2024	MHPI Brokers called and left a voicemail for a call back.
6/6/2024	MHPI Brokers called and left a voicemail for a call back.
6/11/2024	MHPI Brokers called and left a voicemail for a call back.
7/11/2024	MHPI Brokers called and left a voicemail for a call back.
9/11/2024	MHPI Brokers called and left a voicemail for a call back.
9/24/2024	MHPI Brokers called and left a voicemail for a call back.
10/4/2024	MHPI Brokers called and left a voicemail for a call back.
10/24/2024	Mailed updated Exhibit A and Exhibit A to Exhibit H for the JOA.
10/29/2024	Called Emerald and left a voicemail for a call back. Called Lauren and was hung up on.

#### W.T.G. Exploration, Inc.

2/2/2024	Mailed proposals, AFEs, and JOA.
2/7/2024	Received confirmation of delivery to front desk, reception area, or mail room via USPS.
2/26/2024	Phone call regarding development and timing of the proposed wells.
3/13/2024	Mailed a letter stating they received our well proposals and intend to participate with their acreage when the conflict is resolved on the acreage.
9/11/2024	MHPI Brokers called and left another voicemail for a call back.
9/24/2024	MHPI Brokers emailed decisionmaker at W.T.G. and expected a call back the following week.
10/3/2024	MHPI Brokers called and left another voicemail for a call back.
10/9/2024	MHPI Brokers called and left another voicemail for a call back.
10/24/2024	Mailed updated Exhibit A and Exhibit A to Exhibit H for the JOA.

#### Ziadril, Inc.

12/1/2023	Mailed proposals, AFEs, and JOA.
12/5/2023	Emailed proposals, AFEs, and JOA to <a href="mailto:kbromley@novamud.com">kbromley@novamud.com</a>
2/2/2024	Mailed updated proposals, AFEs, and JOA with a formal rescission of the original well proposals.
2/7/2024	Received confirmation of delivery to post office via USPS.
4/26/2024	MHPI Brokers conducted research to find contact information.
5/2/2024	MHPI Brokers mailed offer letter to known address and continued trying to locate owner of the company.
5/6/2024	MHPI Brokers located possible owner and contacted a known associate. Brokers left a voicemail for a call back.
5/7/2024	MHPI Brokers called and left voicemail for a call back.
5/14/2024	MHPI Brokers identified the president and made multiple calls to different numbers trying to initiate communication. Reached Ken Bromley, president, indicated their very interested in selling and wanted an official offer. MHPI Brokers mailed the offer agreement.
5/15/2024	MHPI Brokers called and left a voicemail for a call back.
5/20/2024	MHPI Brokers contacted Ken and stated they would follow up since he was in the hospital.

5/30/2024	Ken stated they still wanted to sell but would when they got out of the hospital.
6/6/2024	MHPI Brokers called Ken and left a voicemail and followed up with an email.
6/11/2024	Ken's wife called and stated Ken would contact MHPI Brokers soon.
6/24/2024	Ken stated he wants to sell but needs time to recover.
9/11/2024	Ken told MHPI Brokers he would sign offer letter.
9/24/2024	MHPI Brokers called and left voicemail for a call back.
10/9/2024	Ken told MHPI Brokers he is still having health issues. MHPI Brokers mailed out another offer letter.
10/14/2024	MHPI Brokers emailed with Ken's son, Justin Bromley, to discuss counteroffer and Ziadril's interest.
10/15/2024	MHPI Brokers spoke with Justin regarding their counteroffer. MHPI Brokers submitted final offer to Justin at Ziadril.
10/24/2024	Emailed Justin notifying them of the upcoming contested hearing and that MHPI has not received any signed documents. Phone conversation with Justin regarding force pooling hearing procedures, the upcoming contested hearing, MHPI proposals, and MHPI's offer for Ziadril's interest.
10/24/2024	Mailed updated Exhibit A and Exhibit A to Exhibit H for the JOA.
10/28/2024	Emailed Justin to follow up on previous email requesting their support and to provide him with updated Exhibit A and Exhibit A to Exhibit H.

## EXHIBIT B – Geology Exhibits

STATE OF NEW MEXICO  
ENERGY, MINERALS AND NATURAL RESOURCES DEPARTMENT  
OIL CONSERVATION DIVISION

APPLICATION OF MAGNUM HUNTER  
PRODUCTION, INC. FOR COMPULSORY  
POOLING, LEA COUNTY, NEW MEXICO

CASE NOS. 24913 - 24916  
CASE NOS. 24756 – 24759  
(CONSOLIDATED)

**SELF-AFFIRMED STATEMENT OF STACI FREY**

I, being duly sworn on oath, state the following:

1. I am over the age of 18, and I have personal knowledge of the matters stated herein.
2. I am employed as a petroleum geologist for Coterra Energy, Inc. (“Coterra”), and its subsidiaries, including but not limited to, Magnum Hunter Production, Inc. (“MHPI”) and Cimarex Energy Co. of Colorado (“Cimarex”). My work includes the Permian Basin and Lea County, and I am familiar with the subject applications and the geology involved.
3. I am also familiar with the cases filed by Avant Operating, LLC (“Avant”) in competing Case Nos. 24632 and 24633 and the cases filed by MRC Permian Company (“MRC”) in Case Nos. 24760, 24761, 24762, 24763, 24764, 24765, 24766, and 24767 (collectively referred to as “the competing cases”).
4. In cases 24913-24194 and 24767-24759, Cimarex Energy Co. of Colorado (“Cimarex”) will be the designated operator of the wells drilled. MHPI and Cimarex are related business entities.
5. I have testified previously before the Oil Conservation Division (“Division”) as an expert petroleum geologist; my credentials have been made a matter of record, and I have been qualified as an expert by the Division.

6. I conducted a geological study of the Bone Spring and Wolfcamp formations underlying Sections 32 and 33, Township 18 South, Range 34 East, NMPM, Lea County, New Mexico, which is where MHPI's Turnpike Development Area will be located (the "Turnpike Development Area").

7. **Exhibit B-1** is a locator map, which identifies the general location of the Turnpike Development Area. The map on the left shows a zoomed-out view of the Delaware Basin, and the map on the right covers the area within the red box which is in the northeast Delaware Basin. The Turnpike Development Area is boxed in yellow.

8. **Exhibit B-2** reviews the regional stress direction changes across the Permian Basin. The map shown is by Lund Snee and Zoback, from their paper titled "State of stress in the Permian Basin, Texas and New Mexico: implications for induced seismicity." The direction of maximum horizontal stress (indicative of hydraulic fracture growth direction) is indicated by the black solid lines across the map. I have zoomed in to show the location of the subject lands, which is located at the yellow star on the map to the right. Based on public data gathered by Lund Snee and Zoback, the maximum horizontal stress rotates around the subject lands. If I interpolate the stress direction where there is no published data (red dashed arrows) the stress direction is approximately 45 degrees, which would favor either a north-south or east-west development (hydraulic fractures would align at approximately the same azimuth from the wellbore regardless of direction drilled).

9. **Exhibit B-3** gives a more accurate description of the maximum horizontal stress direction near the subject lands using focal mechanisms from seismic activity that occurred in 2020. The map in this exhibit shows the Cimarex private array, which is used to monitor seismic activity across the Delaware Basin. The circles represent seismic events, which are colored by magnitude. One example of a seismometer used to measure the location and magnitude of the seismic events is shown at the blue triangle, just 5 miles away. A few of the larger magnitude events have focal

mechanisms, which indicate the type and direction of slip during an earthquake. I have drawn a red dashed arrow in the same direction as the focal mechanisms, which is at approximately 43 degrees based on the maximum horizontal stress diagram to the right of the map. So, regardless of the well direction, we would expect the hydraulic fractures to preferentially align at about 43 degrees, which is about the same azimuth away from the wellbore regardless of a north-south or east-west development.

10. **Exhibit B-4** shows the 1<sup>st</sup> Bone Spring Sand structure map on the left and the isopach (thickness) map on the right. The structure map has a contour interval of 50 feet, and highlights formation dipping to the south. The isopach map has a contour interval of 25 feet and shows fairly consistent thickness over the subject lands, with thinning to the northeast.

11. **Exhibit B-5** shows the 2<sup>nd</sup> Bone Spring Sand structure map on the left and the isopach (thickness) map on the right. The structure map has a contour interval of 50 feet, and highlights formation dipping to the south. The isopach map has a contour interval of 25 feet and shows fairly consistent thickness over the subject lands, with thickening to the northeast.

12. **Exhibit B-6** shows the base of 3<sup>rd</sup> Bone Spring structure map on the left and the isopach (thickness) map of the 3<sup>rd</sup> Bone Spring Sand on the right. The structure map has a contour interval of 50 feet, and highlights formation dipping to the south. The isopach map has a contour interval of 25 feet and shows fairly consistent thickness over the subject lands, with thinning to the north and thickening to the east.

13. **Exhibit B-7** shows the base of Wolfcamp structure map on the left and the Wolfcamp isopach (thickness) map on the right. The structure map has a contour interval of 50 feet, and highlights formation dipping to the south. The isopach map has a contour interval of 100 feet and shows consistent thickness over the subject lands, with thickening to the north.



14. **Exhibit B-8** is a structural cross section through the subject lands showing all of Cimarex's proposed landing zones. The cross section goes from west (left) to east (right), and the logs displayed are Gamma Ray, Deep Resistivity, Photoelectric Factor, and Neutron and Density Porosities. The Bone Spring reservoirs are characterized by low resistivity and Gamma Ray greater than about 55 API, while the Lower Wolfcamp Shale contains higher Neutron and Density Porosity separation along with Gamma Ray greater than about 80 API. Cimarex will target the main Bone Spring intervals: the 1<sup>st</sup> Bone Spring Sand, the Upper and Lower 2<sup>nd</sup> Bone Spring Sand, and the 3<sup>rd</sup> Bone Spring Sand. Cimarex will also target the Lower Wolfcamp, or "Wolfcamp D."

15. The Base of Contract Area A and B are shown on the cross section in red dashed lines. Cimarex's Upper 2<sup>nd</sup> Bone Spring Sand target lies above the base of the Contract Area A within the low resistivity (below 20 Ohmm) sand. A tight limestone separates the Upper 2<sup>nd</sup> Bone Spring Sand target from the Lower 2<sup>nd</sup> Bone Spring Sand target, which acts as a frac baffle between the two reservoirs (a low permeability formation that impedes hydraulic fracture growth). This frac baffle is a reason why Cimarex believes two separate landings are necessary within the total 2<sup>nd</sup> Bone Spring Sand.

16. **Exhibit B-9** shows Cimarex's development compared to Avant's development. Both operators are targeting the 1<sup>st</sup> Bone Spring Sand, the Upper and Lower 2<sup>nd</sup> Bone Spring Sand, the 3<sup>rd</sup> Bone Spring Sand, and the Lower Wolfcamp. However, because 1-mile 2<sup>nd</sup> Bone Spring Sand wells exist in Section 29, Avant is only able to drill 1-mile 2<sup>nd</sup> Bone Spring Sand wells in Section 32, but Cimarex is able to more efficiently drain the 2<sup>nd</sup> Bone Spring Sand with 2-mile wells across Sections 33 and 32.

17. **Exhibit B-10** shows Cimarex's development compared to MRC's development. Both operators are targeting the Lower 2<sup>nd</sup> Bone Spring Sand, the 3<sup>rd</sup> Bone Spring Sand, and the Lower



Wolfcamp. However, Cimarex is targeting the Upper 2<sup>nd</sup> Bone Spring Sand and 1<sup>st</sup> Bone Spring Sand wells, unlike MRC. Therefore, these two reservoirs will be orphaned in MRC's development plan.

18. I conclude from my geologic study of the Bone Spring and Wolfcamp formations that:

- a. The horizontal spacing units are justified from a geologic standpoint.
- b. There are no structural impediments or faulting that will interfere with horizontal development.
- c. Each quarter-quarter section in the proposed spacing units will contribute more or less equally to production.

19. The Exhibits to this Statement were prepared by me or compiled from Cimarex's company business records under my supervision.


20. The granting of this Application is in the interests of conservation, the prevention of waste, and the protection of correlative rights.

21. The foregoing is correct and complete to the best of my knowledge and belief.

*[Signature page follows]*

*Signature page of Self-Affirmed Statement of Staci Frey:*

I understand that this Self-Affirmed Statement will be used as written testimony before the Division in above-referenced Case Nos. and affirm that my testimony herein is true and correct, to the best of my knowledge and belief and made under penalty of perjury under the laws of the State of New Mexico.

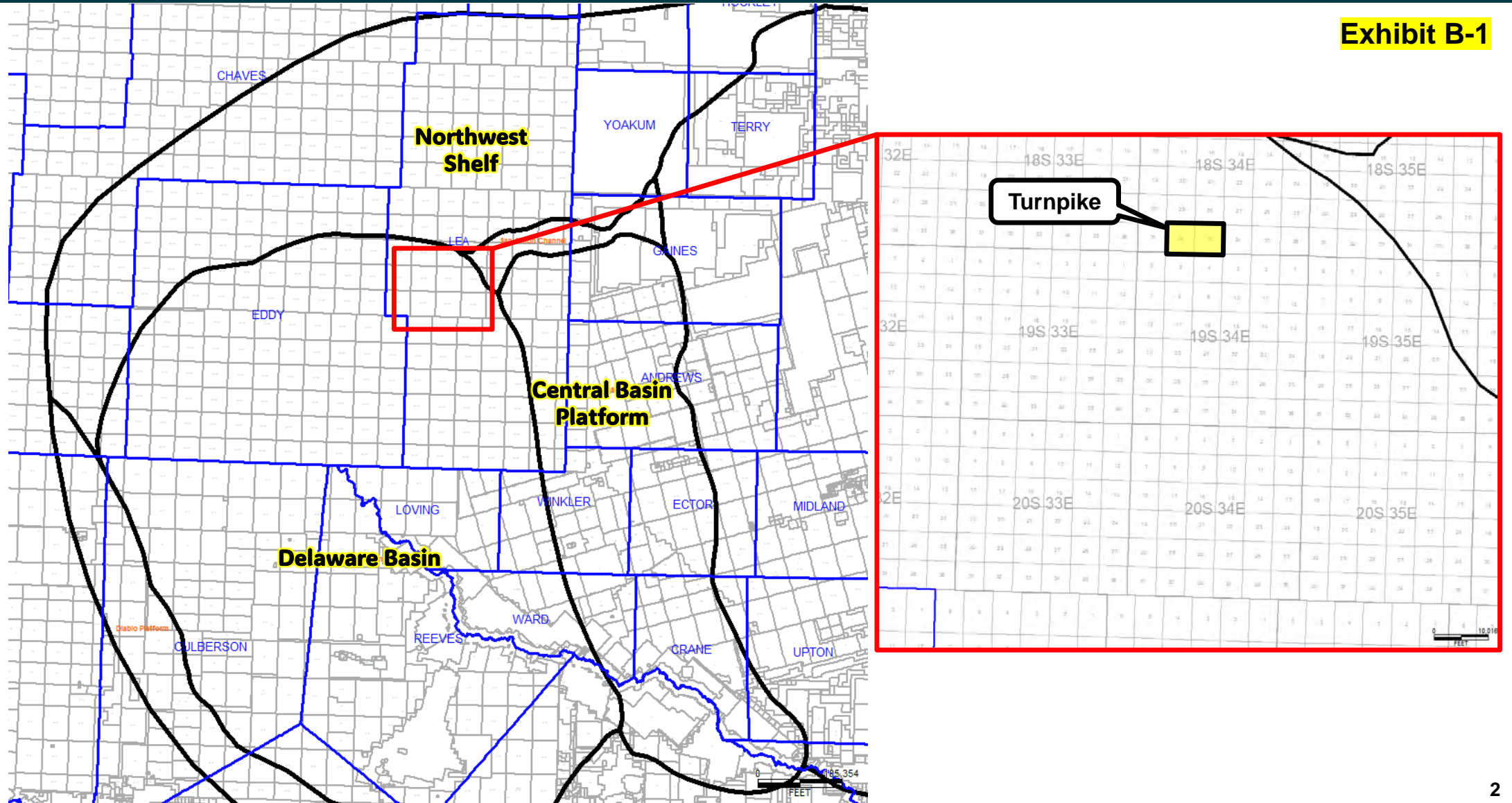
  
STACI FREY

10/28/2024  
Date Signed

# Turnpike Locator Map



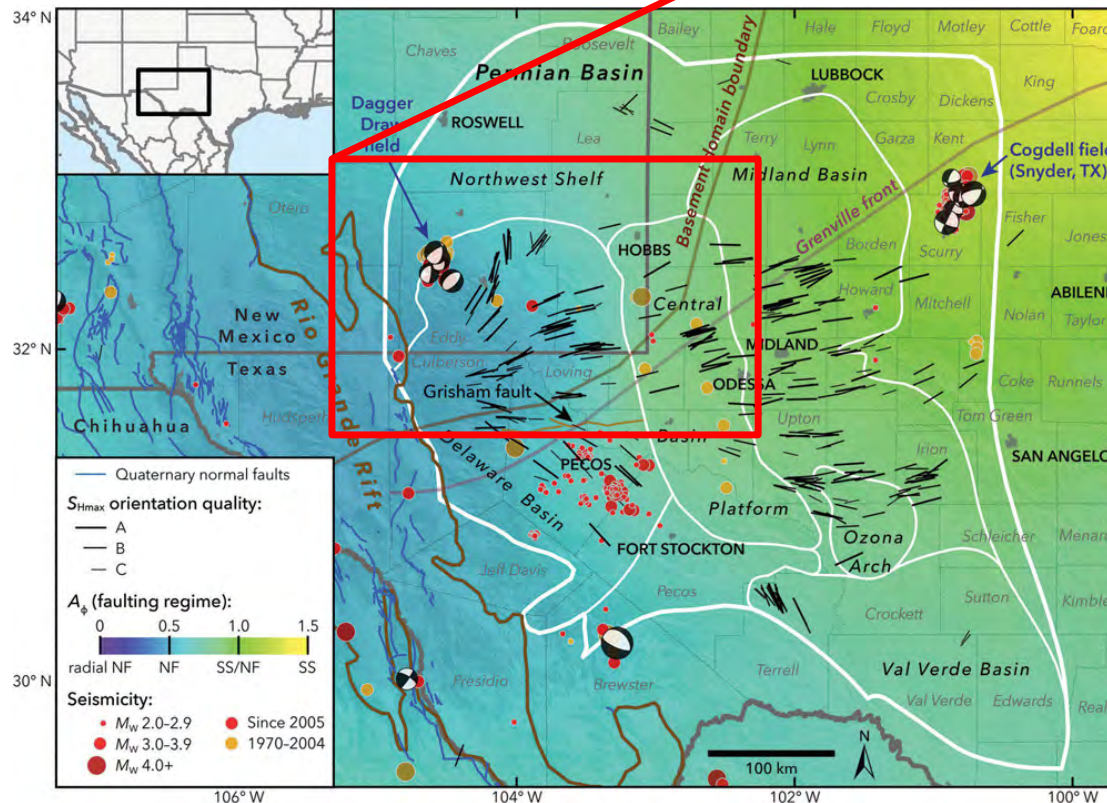
Exhibit B-1



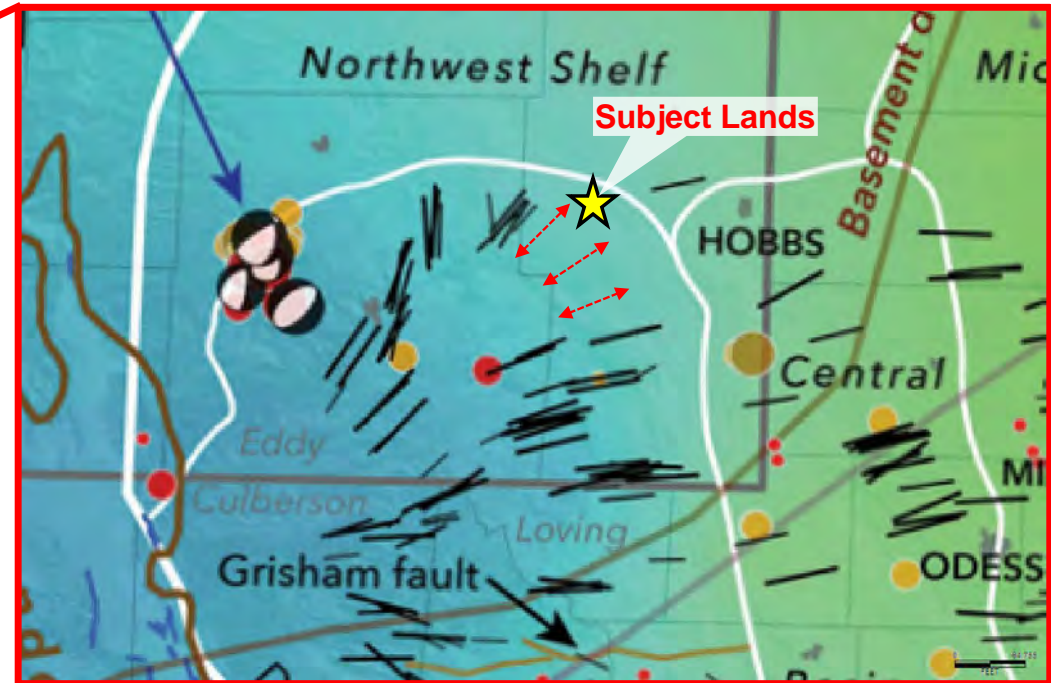
# Stress Direction Rotates Around Subject Lands



## Exhibit B-2



Lund Snee, Jens-Erik, and Zoback, M.D. 2018. State of stress in the Permian Basin, Texas and New Mexico: Implications for induced seismicity. The Leading Edge 37(2), 127-134, doi:10.1190/tle37020127.1.


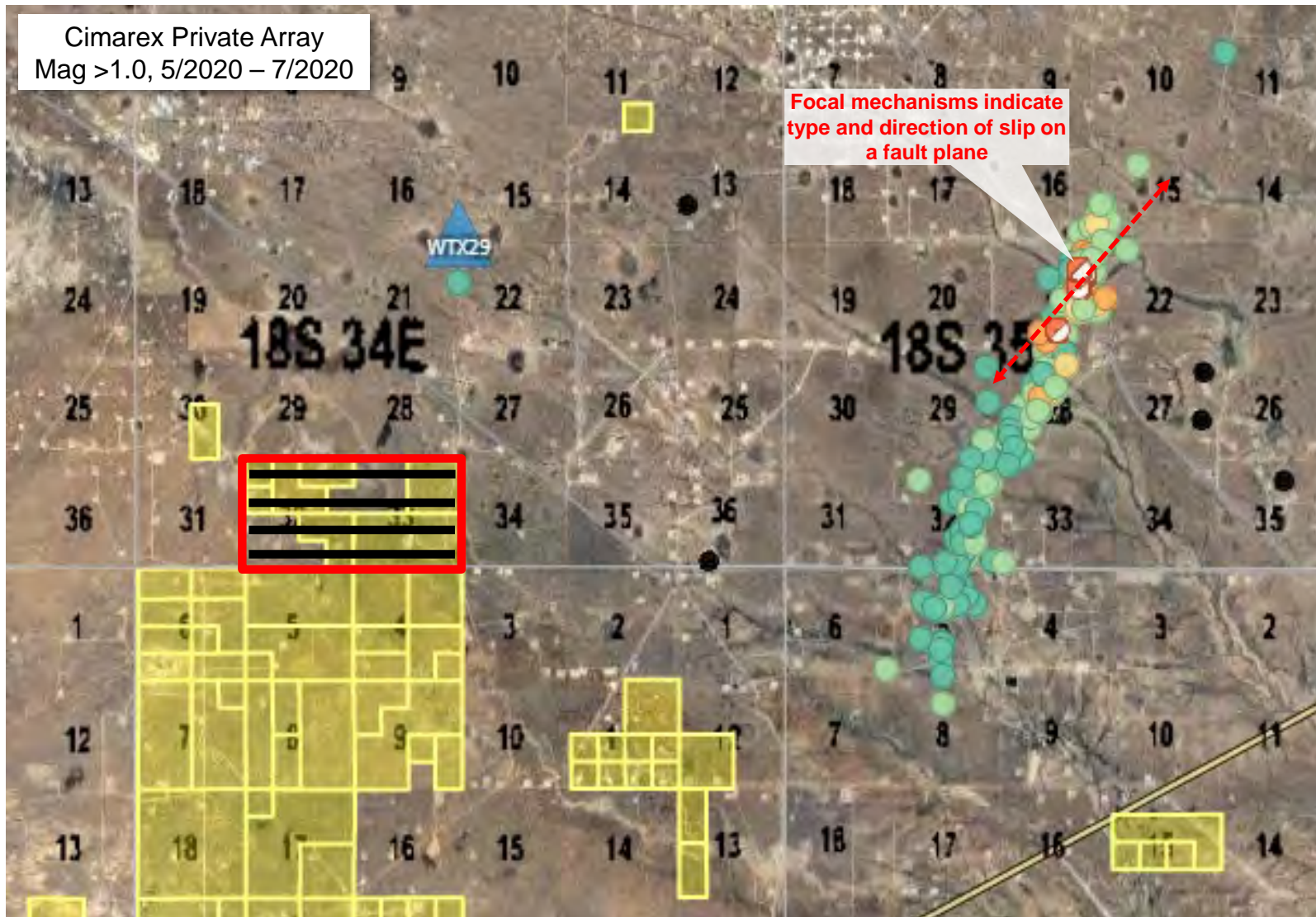


Interpolated stress direction around subject lands

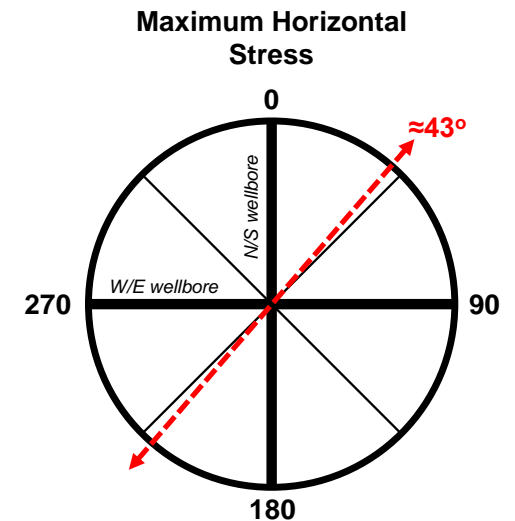
Limited stress direction control points from public data; however, regional stress data indicates that stress rotates around subject lands. The closest measurements showing ~45-degree stress direction which would favor either an east-west or north-south development.



# Historic Seismic Activity Highlights Fault Plane at ~45deg



## Exhibit B-3



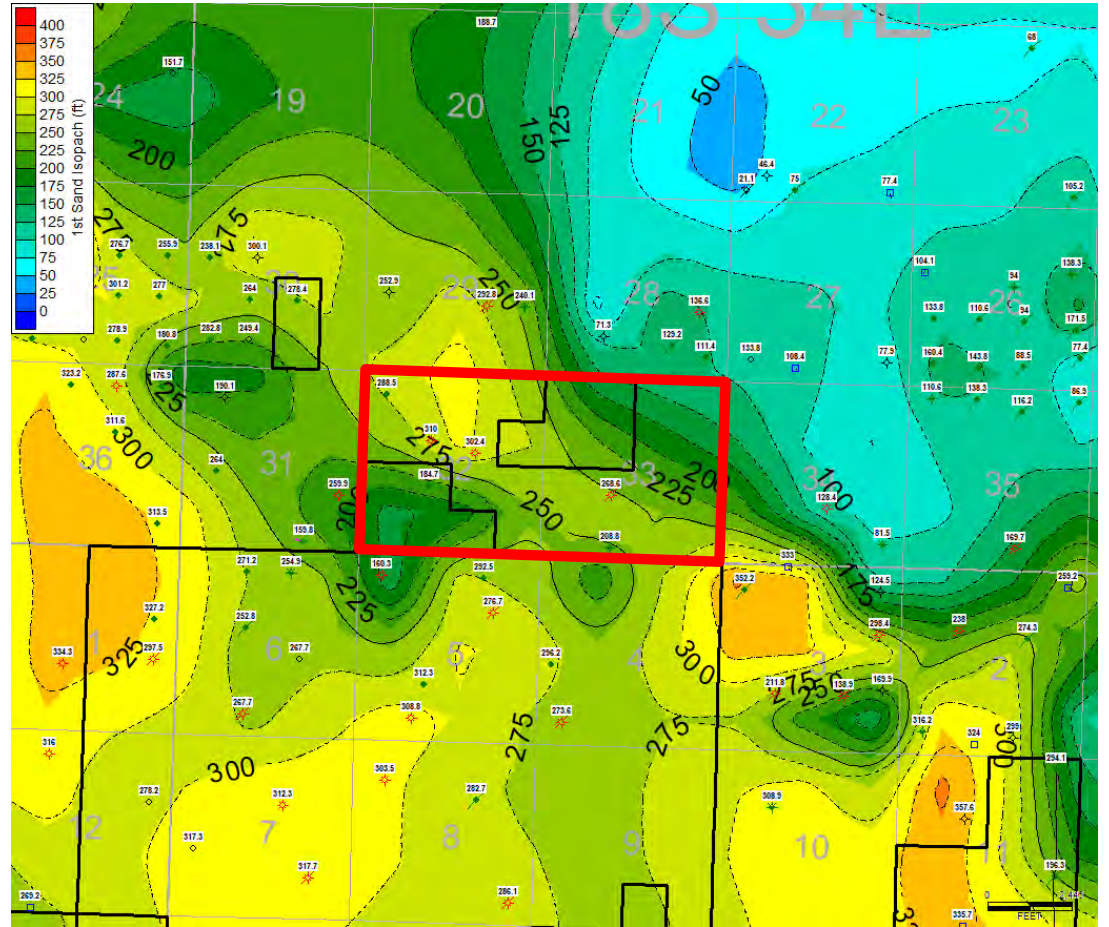
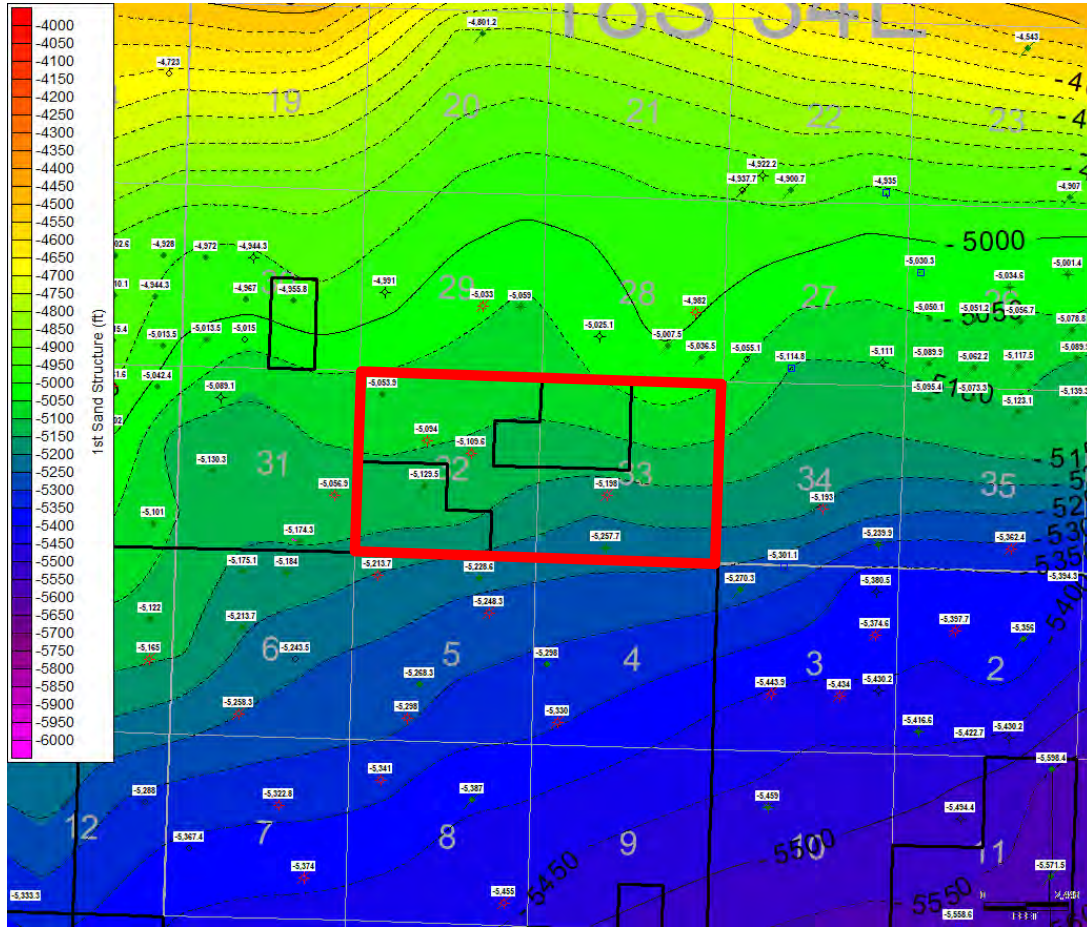
Stress direction is approximately N43°E based on nearby focal mechanisms on fault plane, which means wells can be drilled either north/south or east/west.



# 1<sup>st</sup> Bone Spring Sand Structure and Isopach Maps



## Exhibit B-4

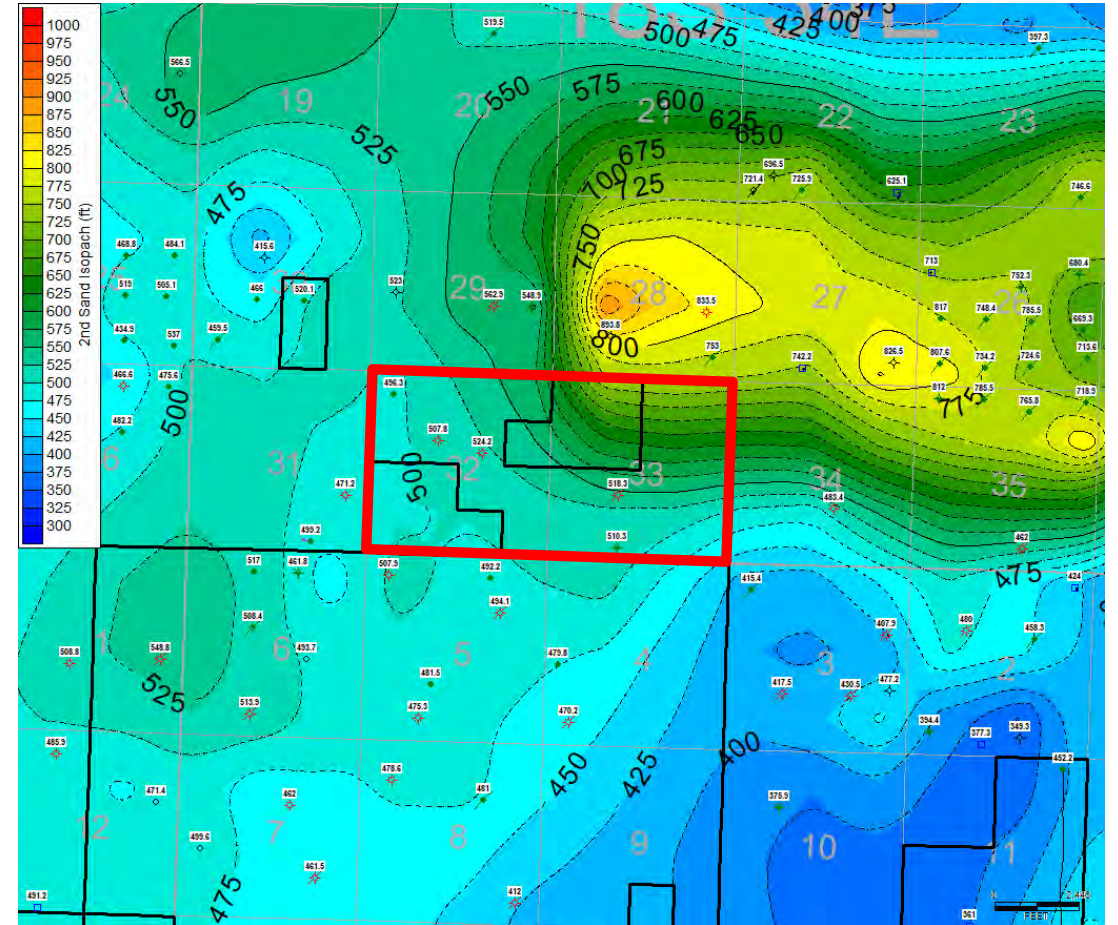
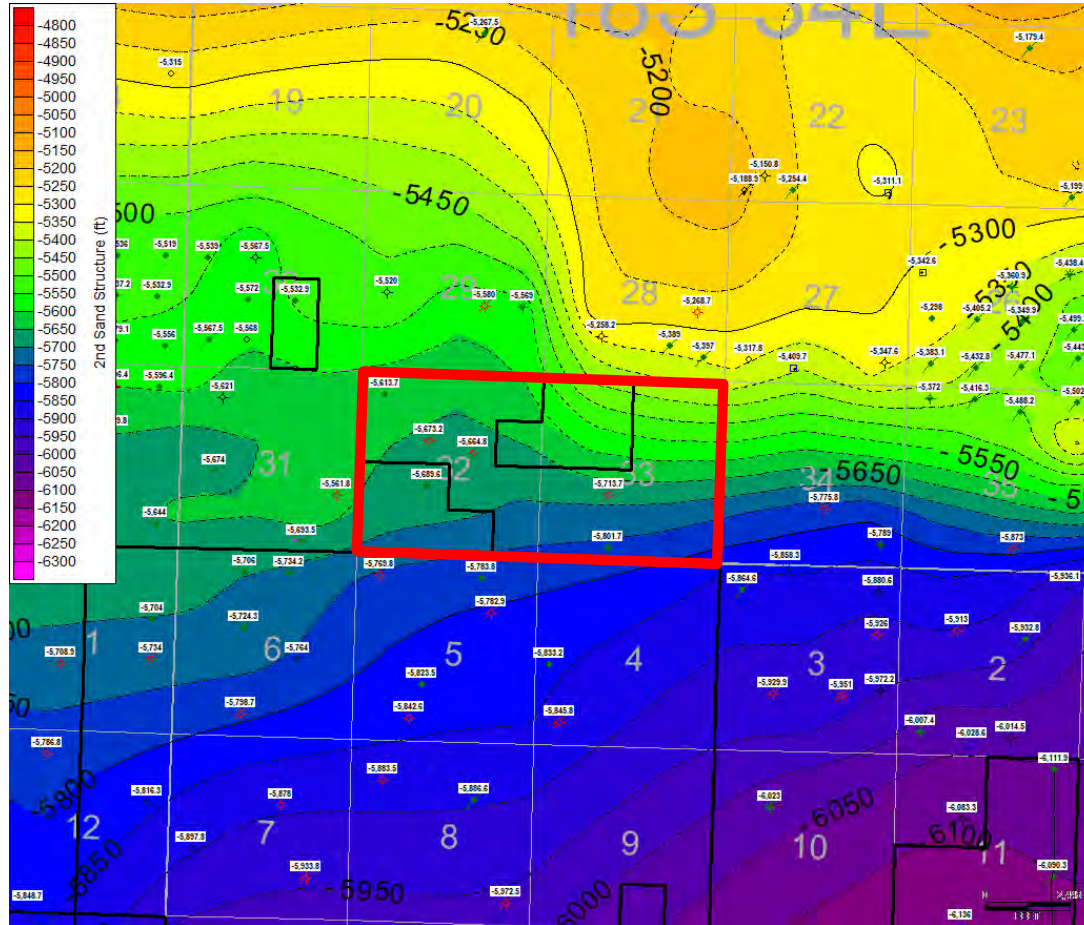




# 2<sup>nd</sup> Bone Spring Sand Structure and Isopach Maps



## Exhibit B-5

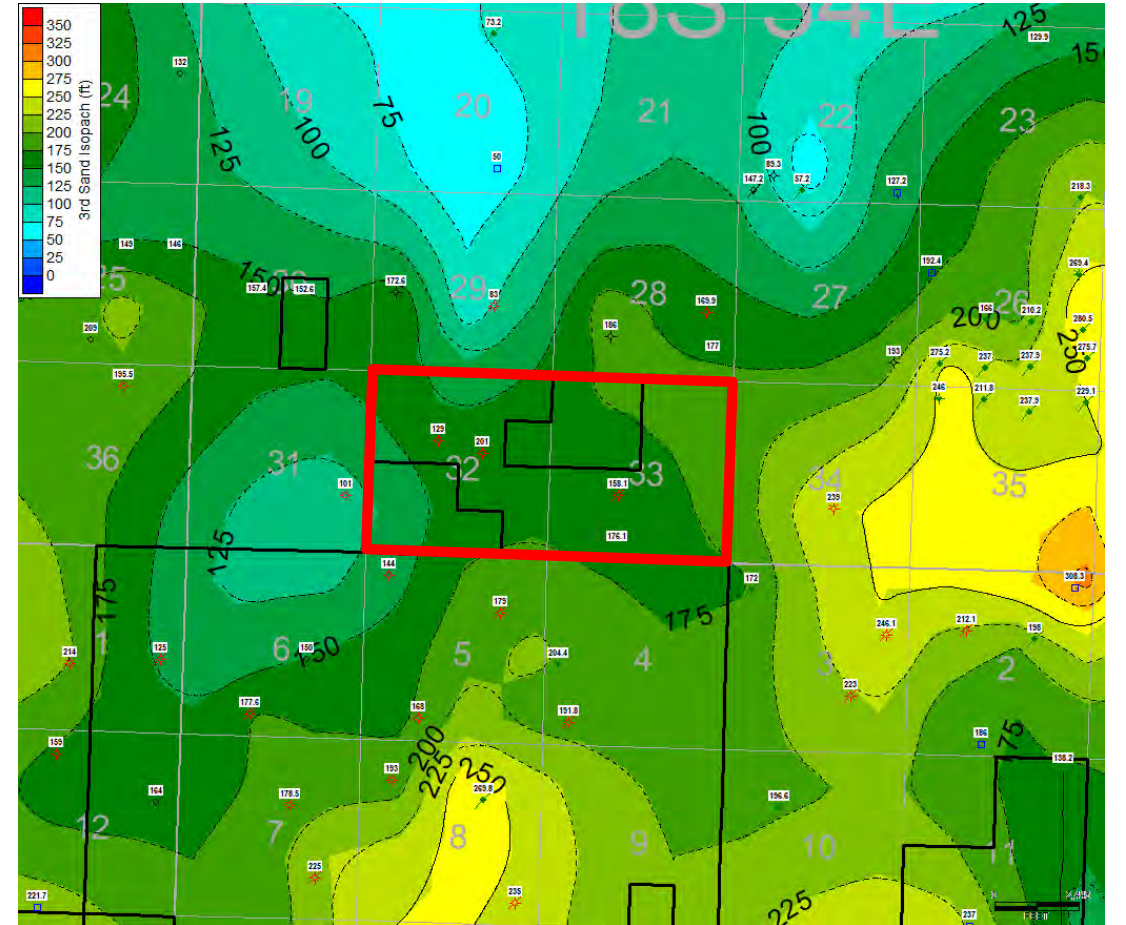
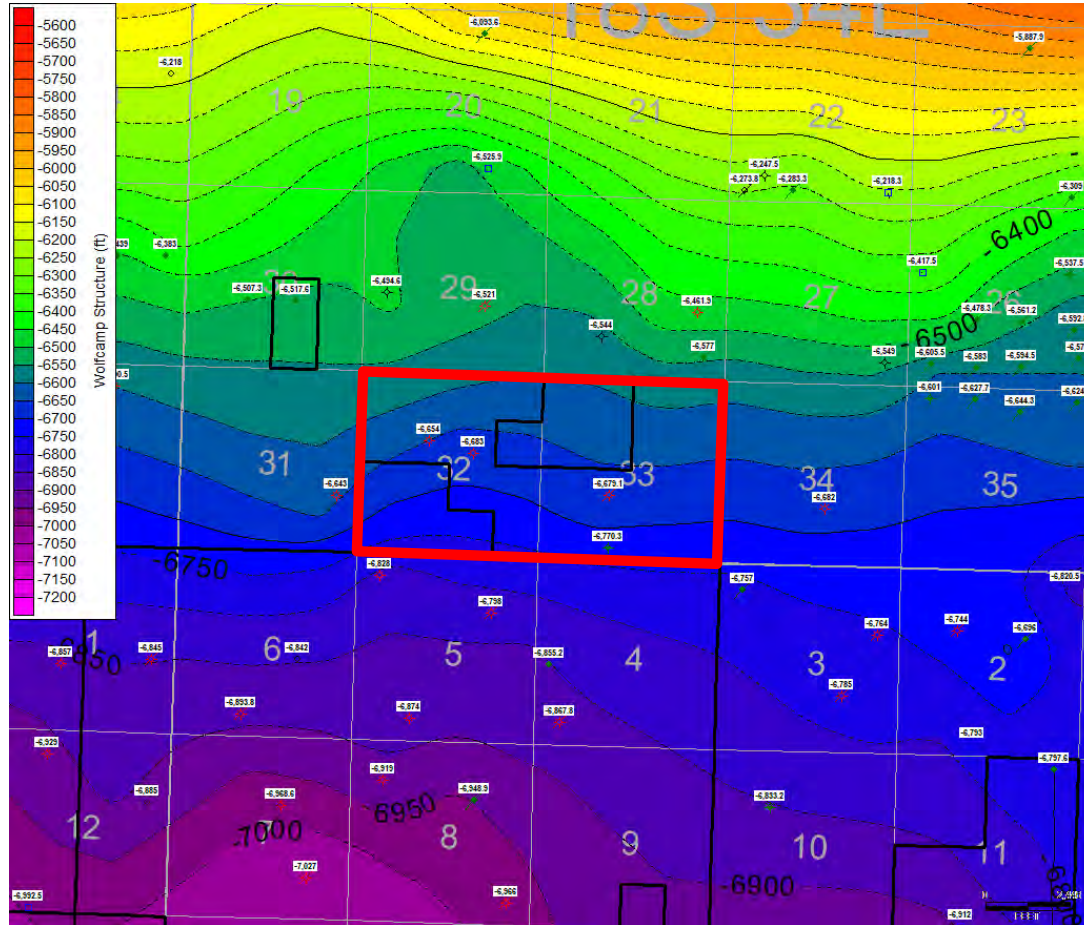




# 3<sup>rd</sup> Bone Spring Sand Structure and Isopach Maps



## Exhibit B-6

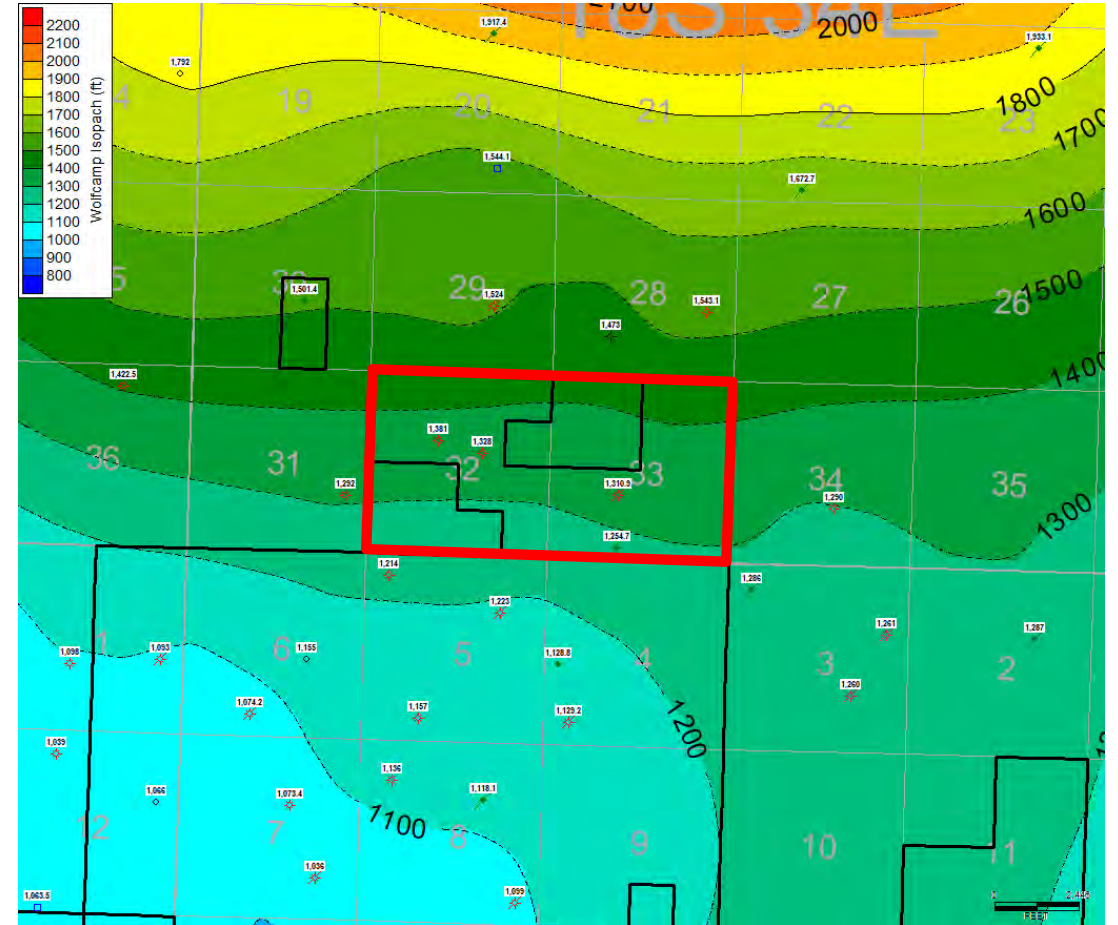
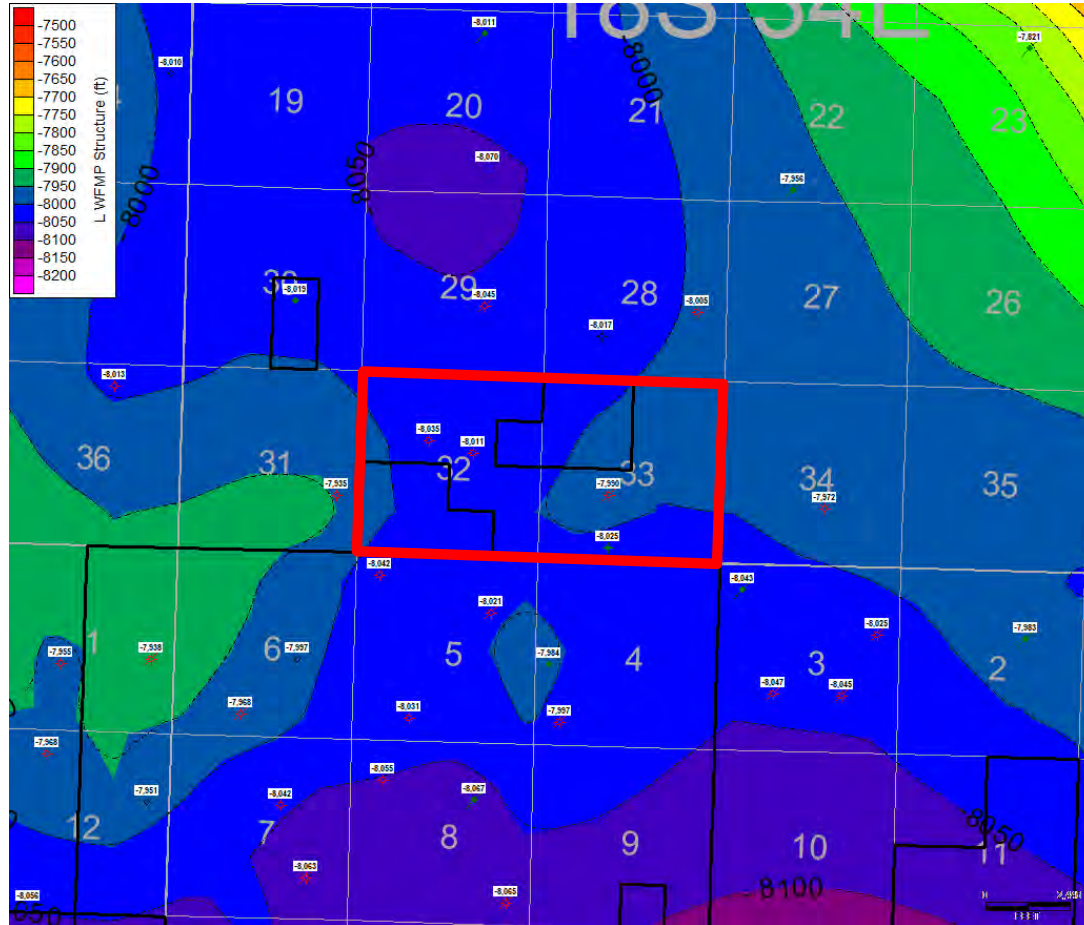




# Wolfcamp Structure and Isopach Maps



## Exhibit B-7

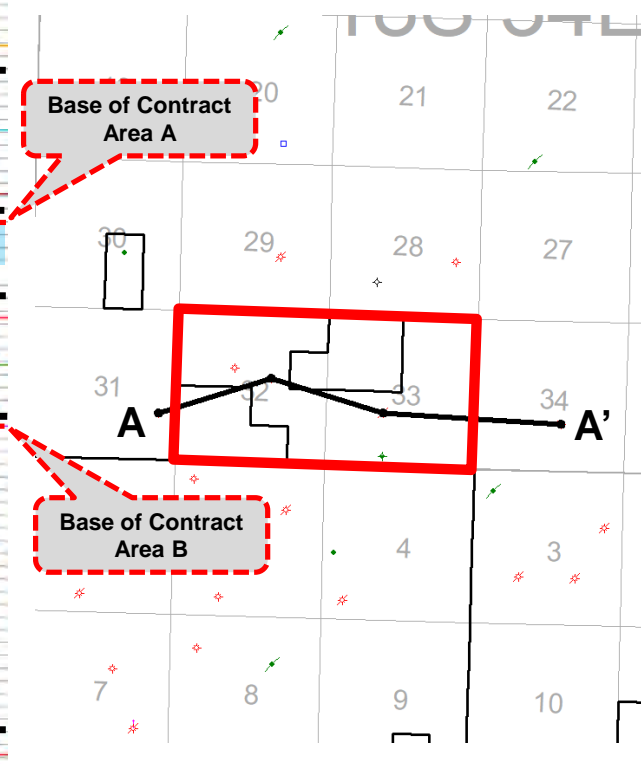





# Cross Section With Landing Zones

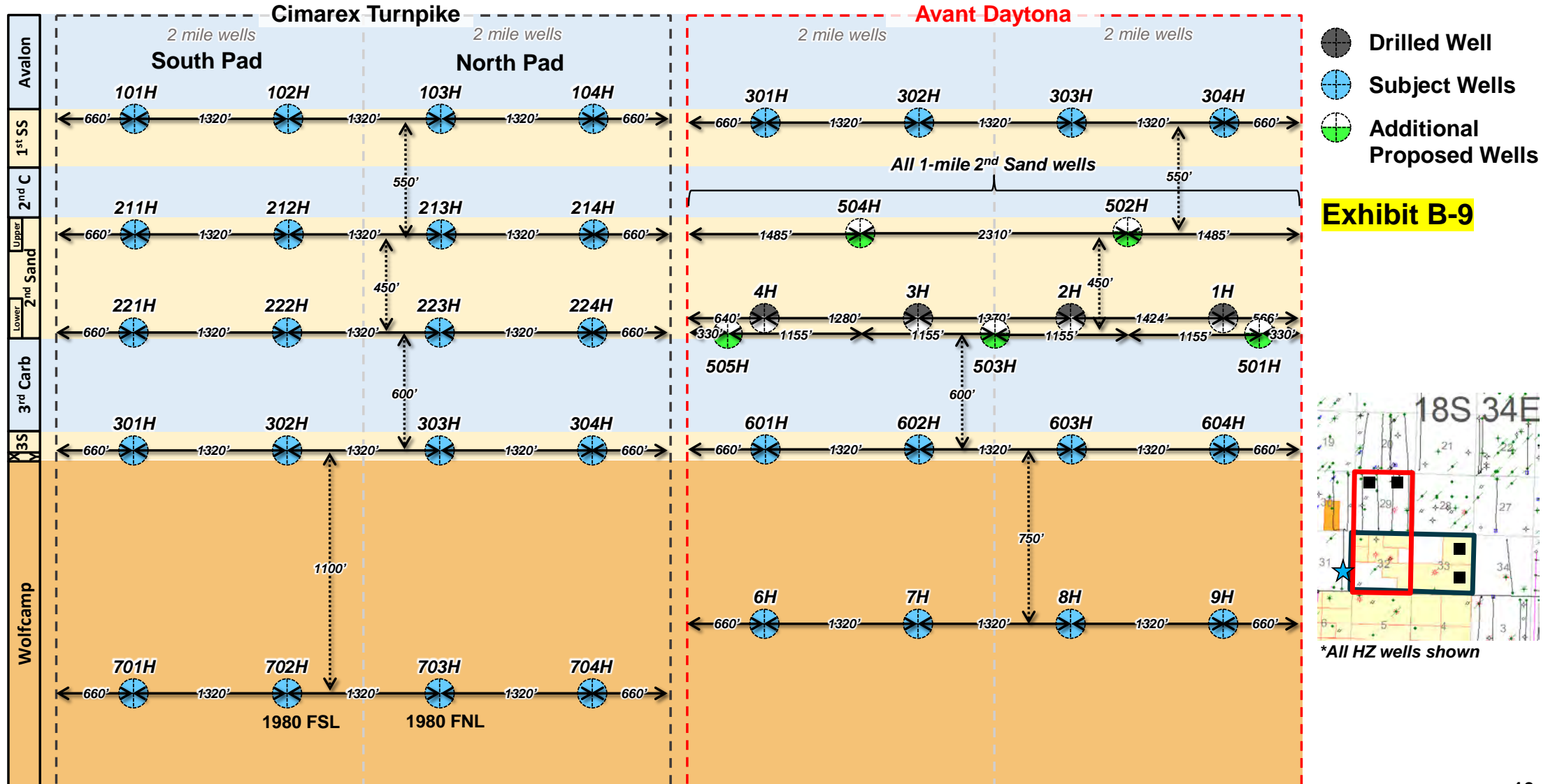


Exhibit B-8

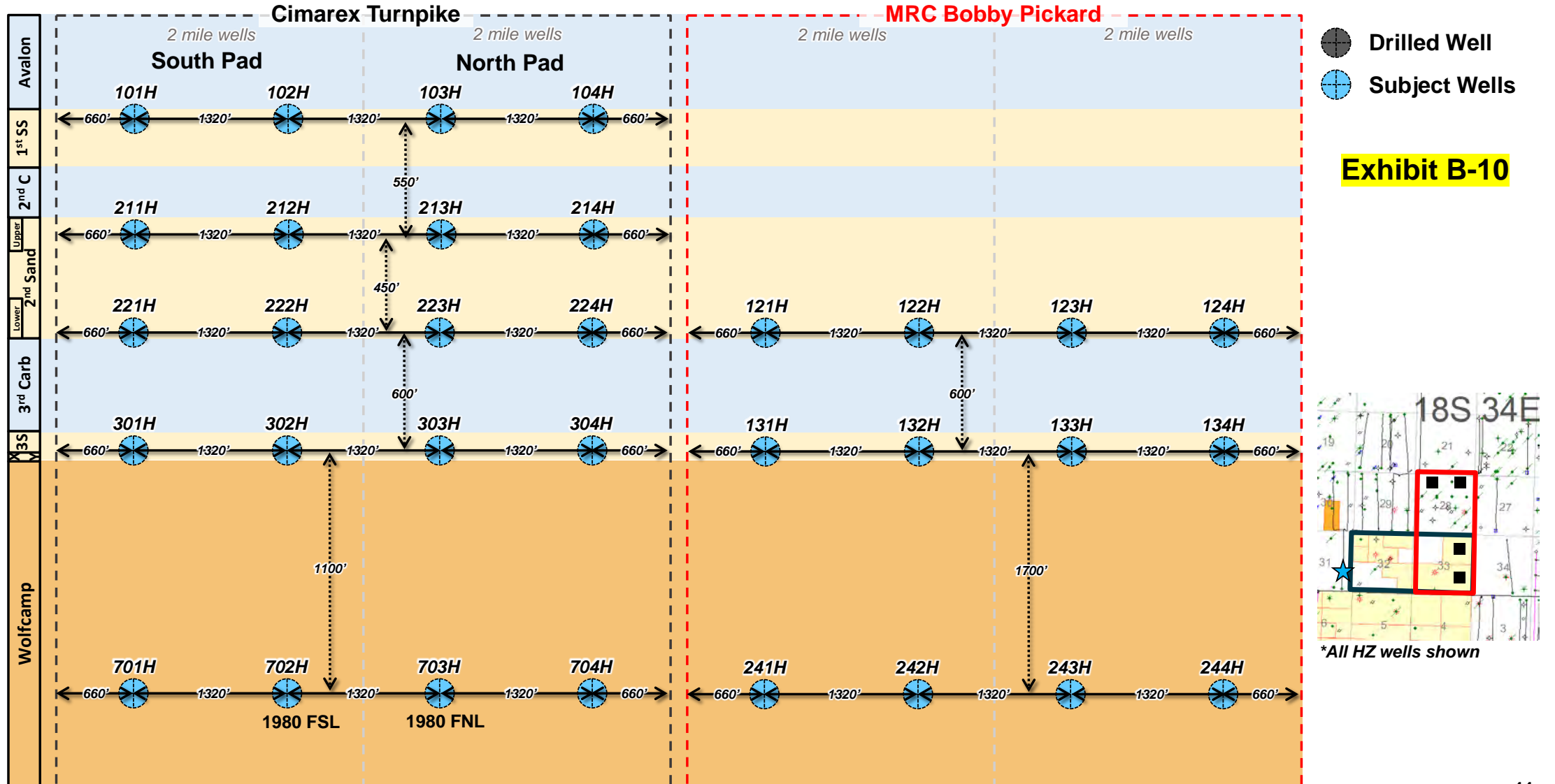


Frac barrier between Contract Area A and B  
 Depth severances

# Cimarex vs. Avant Development Plan



# Cimarex vs. MRC Development Plan





## EXHIBIT C - FACILITIES ENGINEERING EXHIBITS

**STATE OF NEW MEXICO  
ENERGY, MINERALS AND NATURAL RESOURCES DEPARTMENT  
OIL CONSERVATION DIVISION**

**APPLICATION OF MAGNUM HUNTER  
PRODUCTION, INC. FOR COMPULSORY  
POOLING, LEA COUNTY, NEW MEXICO**

**CASE NOS. 24913 - 24916  
CASE NOS. 24756 – 24759  
(CONSOLIDATED)**

**SELF-AFFIRMED STATEMENT OF CALVIN BOYLE**

I, being duly sworn on oath, state the following:

1. I am over the age of 18, and I have personal knowledge of the matters stated herein.
2. I am employed as a Facility Engineer for Coterra Energy, Inc. (“Coterra”), and its subsidiaries, including but not limited to, Magnum Hunter Production, Inc. (“MHPI”) and Cimarex Energy Co. of Colorado (“Cimarex”). My work includes facilities constructed in the Permian Basin and Lea County, and I am familiar with the subject applications.
3. I have a Bachelor of Science Degree in Petroleum Engineering from The University of Oklahoma, and a Master of Business Administration from Oklahoma State University.
4. I have testified previously before the Oil Conservation Division (“Division”) as an expert facility engineer; my credentials have been made a matter of record, and I have been qualified as an expert by the Division.
5. This Statement is submitted to the Division in support of MHPI’s applications in Cases 24913 – 24916 and 24756 – 24759, seeking compulsory pooling in Lea County, New Mexico. In these cases, Cimarex Energy Co. of Colorado (“Cimarex”) will be the designated operator of the wells drilled and it will operate the facilities constructed for these wells. MHPI and Cimarex are related business entities.

6. In preparing this statement, I conducted studies related to the facilities designs that will be used for development in Sections 32 and 33, Township 18 South, Range 34 East, NMPM, Lea County, New Mexico, which is where MHPI's Turnpike Development Area will be located (the "Turnpike Development Area").

7. I am also familiar with the cases filed by Avant Operating, LLC ("Avant") in competing Case Nos. 24632 and 24633 and the cases filed by MRC Permian Company ("MRC") in Case Nos. 24760, 24761, 24762, 24763, 24764, 24765, 24766, and 24767 (collectively referred to as "the competing cases").

***Exhibit C-1: Turnpike Facilities Development Plan.***

8. As shown on **Exhibit C-1**, Cimarex will develop the Subject Lands with only 24.1 acres of disturbance to the surface, consisting of 0.59 acres of roads, 13.9 acres for pads, 3.0 acres for a single battery, and 6.6 acres for bulk lines. Thus, this results in a minimal 1.88% disturbance of the Subject Lands that substantially minimizes the environmental impact of the plan of development.

9. After the two drill pads and bulk gathering lines are installed, Cimarex will rotate back to these existing drill pads for all activities and operations within the Turnpike Development Plan, thus requiring no further surface disturbance to the lands. By minimizing dirt work in this way, Cimarex will reduce potential air pollution and preserve both native vegetation and natural habitat.

10. Cimarex will use a single tankless battery for all 20 wells that Cimarex intends to drill as part of the Turnpike Development Plan and will develop the Subject Lands utilizing best-in-class gas capture technology and operations. Cimarex has implemented an operations policy that encompasses zero (0) routine HP flaring and the use of tankless facilities that offer superior

capture rates of low-pressure gas ( $\geq 95\%$  low pressure capture) for new developments. This helps reduce surface waste of natural gas because there are fewer points from facilities that could emit, vent, or flare gas production.

***Readiness to Develop.***

11. Cimarex is a well-established operator in Lea County. As a result, Cimarex has already secured proposals for oil, water, and gas takeaway and submitted load requests to power surface equipment to develop the acreage.

***Exhibit C-2: Turnpike Operations and Environmental Overview.***

12. As shown in **Exhibit C-2**, Cimarex will construct a single tankless facility for the Turnpike Development Plan. Cimarex will spend an additional \$610,000 to lower the emissions risk of the facility. Cimarex's tankless facility utilizes surge vessels rather than tanks. In doing so, Cimarex removes all high-risk emissions devices from the facility. Cimarex will not utilize a high-pressure flare unless H<sub>2</sub>S is present which allows Cimarex to minimize flaring. Cimarex will also install redundant vapor recovery units to increase low pressure gas capture and minimize flaring.

13. Cimarex will spend an additional \$255,000 to lower the spill risk of the facility. Cimarex will install lined containment around all equipment and pumps. Berm switches will be installed inside the containment to minimize a spill if one should occur. Cimarex will install stainless steel piping in high spill risk areas which significantly reduces the likelihood of a spill occurring. Cimarex will install pump seal leak detection to minimize the likelihood of a spill off the water transfer pumps.

***Exhibit C-3: Tankless Comparison.***



14. **Exhibit C-3** illustrates that Cimarex's tankless facilities outperform the traditional tanked facilities. The average emissions device (End of lines and thief hatches) failure off Cimarex's tankless facilities is 0% compared to an average of 8% (ranging from 0 to 19%) on Cimarex's older tanked facilities. The average tankless CVS flash gas capture is 97% and only flares approximately 1,200MCF in the first two years of production. By comparison, a typical tanked facility has a CVS flash gas capture of 78%, flaring approximately 8,830MCF in the first two years of production on tanked facilities. (Gas volumes are calculated assuming the acreage is developed according to Cimarex's development plan.)

***Exhibit C-4: Turnpike Operator Emissions Comparison With MRC/Matador.***

15. As shown on **Exhibit C-4**, Cimarex has achieved superior emission metrics across three categories generally used to compare operator emissions performance.

16. These metrics are based directly upon publicly available data submitted to the EPA through the Greenhouse Gas ("GHG") Reporting Protocol. Reporting year 2023 is used since it is the most recent data publicly available for both companies. Flare intensity is an indicator of product waste. Total flare volumes are based off data publicly available through the GHG Reporting Protocol. This data indicates Cimarex sold 0.54% more of its produced gas than MRC on a volumetric basis in 2023. This result was driven in part by the implementation of tankless facilities.

17. GHG Intensity is a ratio of overall metric tons ("MT") of carbon dioxide equivalent ("CO<sub>2</sub>e") emitted per thousand barrels of oil equivalent ("MBOE"). This metric only encompasses Scope 1 emissions, or emissions directly emitted by the operations of the companies. The unit MT CO<sub>2</sub>e incorporates methane and nitrous oxide emissions as well as carbon dioxide emissions at 25:1 and 298:1 ratios, respectively, as per the EPA's stated global warming potential

for each species. All three of these greenhouse gas species are reported annually through the GHG Reporting Protocol and are publicly available. In 2023, Cimarex emitted 9.2 MT CO<sub>2</sub>e less than MRC per MBOE produced through Upstream operations.

18. Methane intensity specifically focuses on one greenhouse gas. In 2023, Cimarex reported a methane intensity of 0.021%, about 6 times less than MRC's methane intensity in the same year.

***Exhibit C-5: Turnpike Operator Emissions Comparison with Avant.***

19. As shown on **Exhibit C-5**, Cimarex has achieved superior emission metrics across three categories generally used to compare operator emissions performance.

20. These metrics are based directly upon publicly available data submitted to the EPA through the GHG Reporting Protocol. Reporting year 2023 is used since it is the most recent data publicly available for both companies. Flare intensity is an indicator of product waste. Total flare volumes are based off data publicly available through the GHG Reporting Protocol. This data indicates Cimarex sold 16.5% more of its produced gas than Avant on a volumetric basis in 2023. This result was driven in part by the implementation of tankless facilities.

21. GHG Intensity is a ratio of overall metric tons ("MT") of carbon dioxide equivalent ("CO<sub>2</sub>e") emitted per unit of production, MBOE. This metric only encompasses Scope 1 emissions, or emissions directly emitted by the operations of the companies. The unit MT CO<sub>2</sub>e incorporates methane and nitrous oxide emissions as well as carbon dioxide emissions at 25:1 and 298:1 ratios, respectively, as per the EPA's stated global warming potential for each species. All three of these greenhouse gas species are reported annually through the GHG Reporting Protocol and are publicly available. In 2023, Cimarex emitted 28.5 MT CO<sub>2</sub>e less than Avant per MBOE produced through Upstream operations.

22. Methane intensity specifically focuses on one greenhouse gas. In 2023, Cimarex reported a methane intensity of 0.021%, about 16 times less than Avant's methane intensity in the same year.

***Exhibit C-6: Turnpike Operator Recycled Water Comparison.***

23. As shown on **Exhibit C-6**, Cimarex has utilized recycled produced water for the majority of total water consumed by completions activities in the Permian Basin between 2020 and 2023. MRC averaged a 23% recycle rate in the same timeframe. The data for this slide was pulled from the publicly available ESG / Sustainability reports for each company. I was not able to find an ESG/Sustainability report for Avant and, thus, I was not able to run a comparison of an average recycle rate for this same timeframe.

24. The exhibits to my affidavit were prepared by me or under my direction.

25. Pursuant to Rule 1-011 NMRA, I declare and affirm under penalty of perjury under the laws of the State of New Mexico that the foregoing statements are true and correct to the best of my knowledge and belief.

*Signature page of Self-Affirmed Statement of Calvin Boyle:*

I understand that this Self-Affirmed Statement will be used as written testimony before the Division in above-referenced Case Nos. and affirm that my testimony herein is true and correct, to the best of my knowledge and belief and made under penalty of perjury under the laws of the State of New Mexico.

  
\_\_\_\_\_

Calvin Boyle

10/29/2024  
Date Signed

# Turnpike Development Plan



## EXHIBIT C-1



Single Battery develops – 20 planned wells

- Oil water gas power ROW connects 2 drilling pads with on pad separation to on pad CTB
- Cimarex permits 0 routine flaring, and our design has  $\geq 95\%$  low pressure vapor capture
- Roads (0.6 acres), pads (13.9 acres), battery (3.0 acres), and bulk lines (6.6 acres) create ~24.1 acres of disturbance allowing for full development of ~1280 acres, 1.88% disturbance.
- Pipelines are onetime construction; follow-up wells will use existing gathering off pad which is installed the first time a well is drilled off a drill pad. All future wells create no new disturbance off drill pads minimizing environmental impact
- Takeaway for all phases have been bid out as part of the aggregate plan for Cimarex's 10,600 acre contiguous operated position.



# Operations and Environmental Overview



## EXHIBIT C-2

### Tankless Battery Design

- Central battery utilizing surge vessels
- Satellite separators utilized to eliminate future ground disturbance

### Emissions Reduction

- 0 high risk emissions devices
- Removal of high-pressure flare (Shut wells in during high line pressure events)
- Redundant vapor recovery units to increase low-pressure gas capture and reduce flaring

### Spill Mitigation

- Containment around all equipment and pumps
- Stainless steel piping in high-risk areas
- Transfer pump seal leak detection
- Berm switches in containments



# CIMAREX Tankless Comparison



## EXHIBIT C-3

Tankless

Tanks



Metric	Tankless	Tanked
Avg. Failure Rate For CVS Emissions Devices	0%	8% (0%-19%)
Avg. CVS % Capture*	97%	78%
CVS Flared Flash Gas first 2 years, MCF**	1,200	8,830

\*Previous 6 months' average

\*\*Calculations based on the assumption that the acreage is developed according to Cimarex's development plan

C-3

208



# CIMAREX / MRC Permian-Specific Comparison

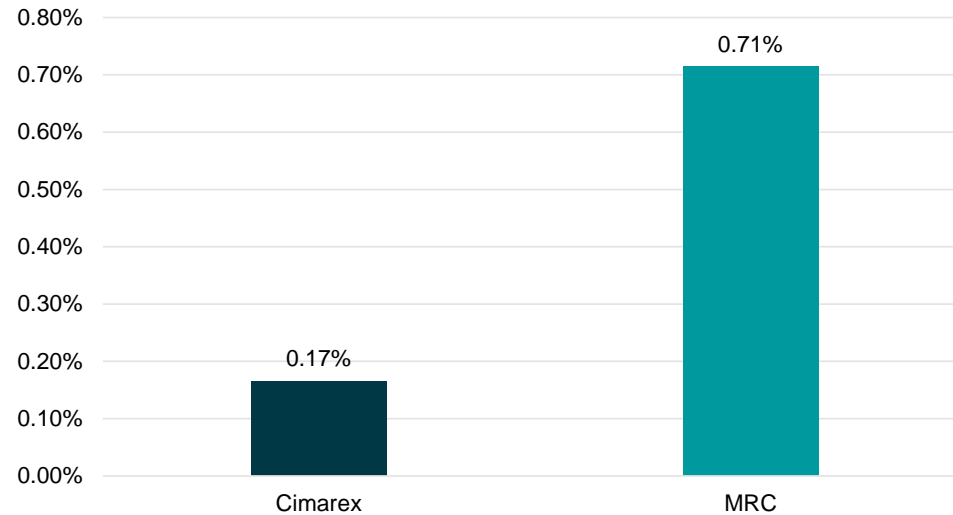


## EXHIBIT C-4

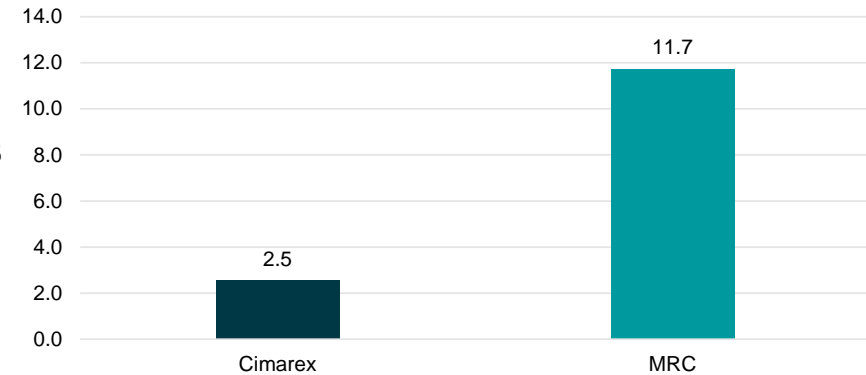
### Three Key Metrics Compared

- Based on EPA Subpart W Submittals in 2023 for
  - COTERRA/CIMAREX ENERGY - 430 - PERMIAN BASIN - 1008700
  - MRC/MATADOR PRODUCTION CO - 430 - PERMIAN BASIN - 1012068

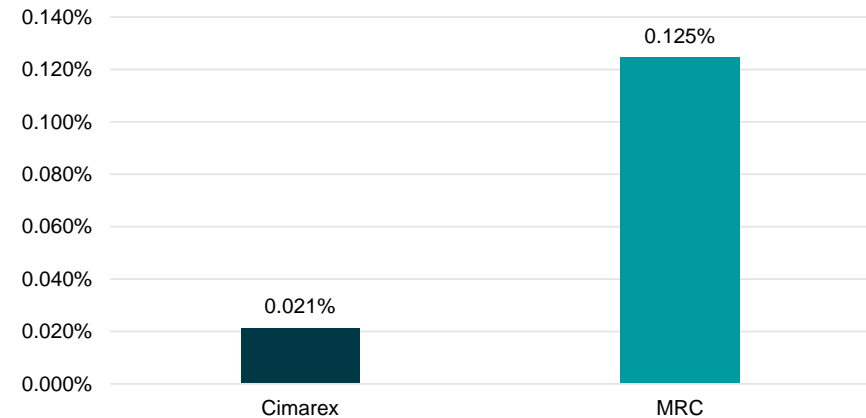
2023 Permian Flare Intensity  
*MCF Flared / MCF Produced*



2023 Permian GHG Intensity  
*MT CO2e Emitted / MBOE Produced*



2023 Permian Methane Intensities  
*MT CH4 / MT Gas Produced*



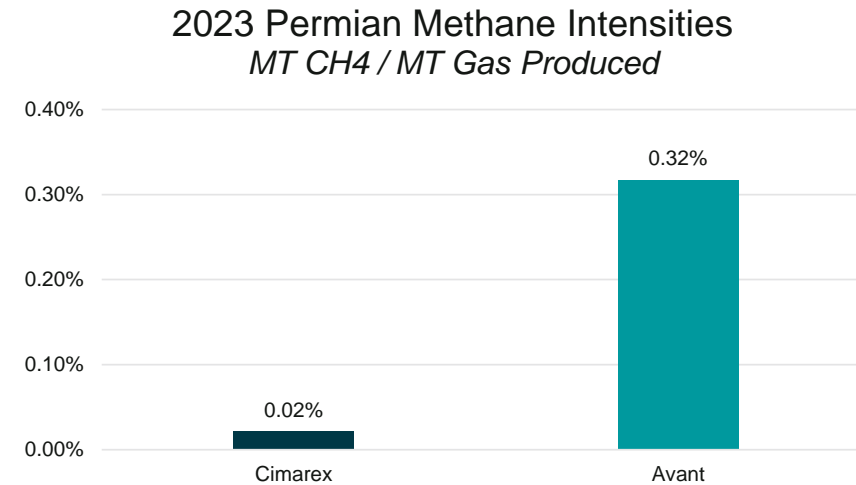
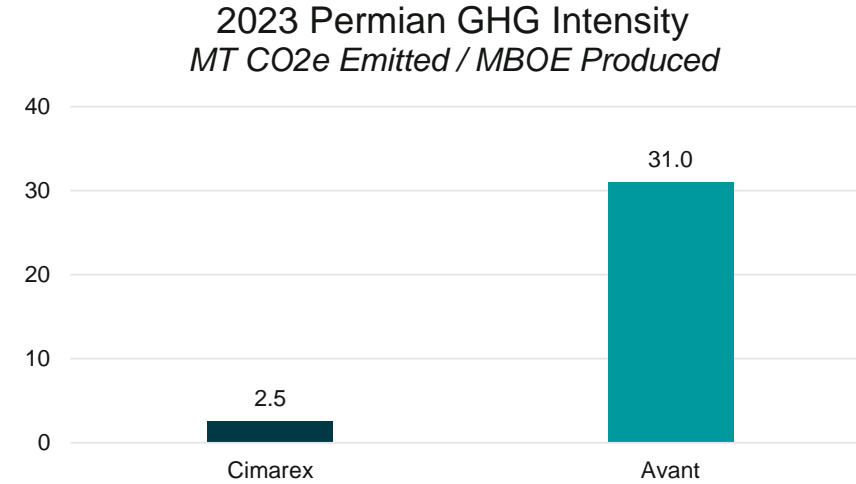
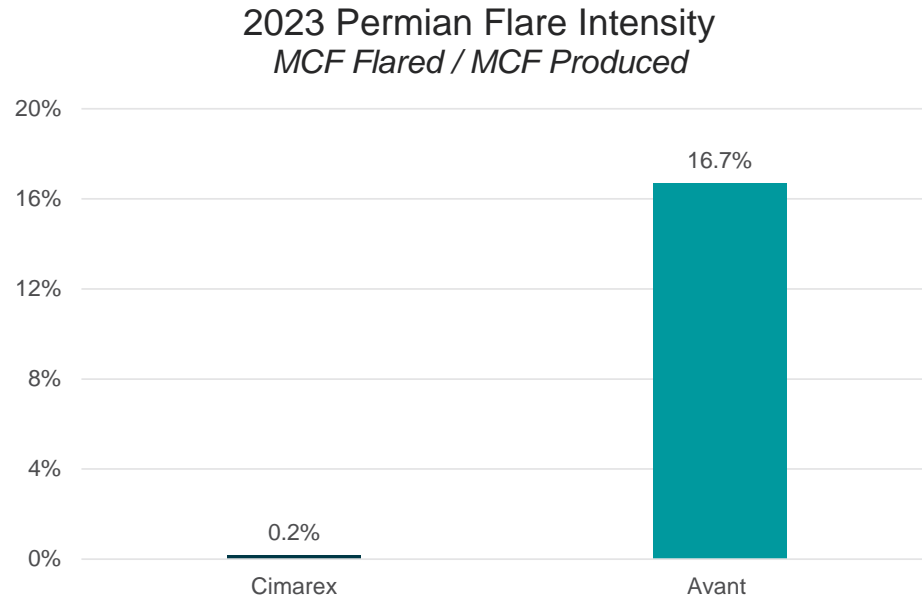
# CIMAREX / Avant Permian-Specific Comparison



## EXHIBIT C-5

### Three Key Metrics Compared

- Based on EPA Subpart W Submittals in 2023 for
  - CIMAREX/COTERRA ENERGY - 430 - PERMIAN BASIN - 1008700
  - AVANT NATURAL RESOURCES- 430 - PERMIAN BASIN - 1014839



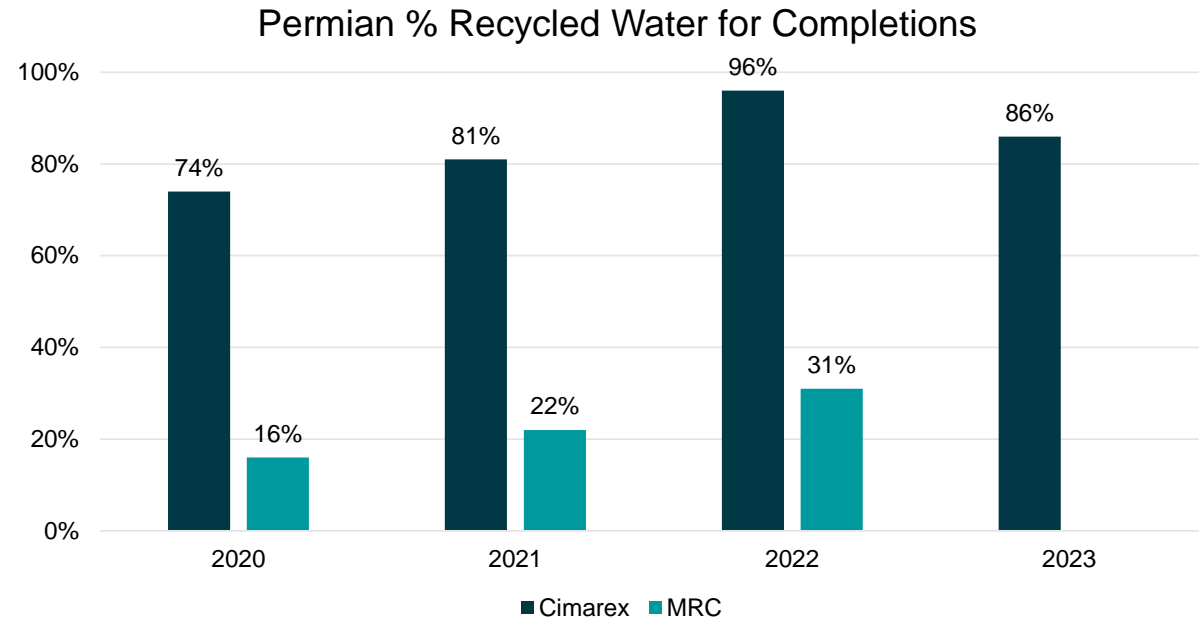
# CIMAREX / MRC Permian-Specific Comparison



## EXHIBIT C-6

### Recycled Water % in Permian

- Based on public Corporate Sustainability Reports available for both companies
  - [d6b58386-c1f5-4777-b66a-b2c8df56d665 \(matadorresources.com\)](https://www.matadorresources.com/d6b58386-c1f5-4777-b66a-b2c8df56d665)
  - <https://www.coterra.com/wp-content/uploads/2023/11/2023-Coterra-ESG.pdf>
  - No MRC datapoint publicly available for 2023



## EXHIBIT D - PETROLEUM ENGINEERING EXHIBITS

**STATE OF NEW MEXICO  
ENERGY, MINERALS AND NATURAL RESOURCES DEPARTMENT  
OIL CONSERVATION DIVISION**

**APPLICATION OF MAGNUM HUNTER  
PRODUCTION, INC. FOR COMPULSORY  
POOLING, LEA COUNTY, NEW MEXICO**

**CASE NOS. 24913 - 24916  
CASE NOS. 24756 – 24759  
(CONSOLIDATED)**

**SELF-AFFIRMED STATEMENT OF EDDIE BEHM**

I, Eddie Behm, state and affirm the following:

1. I am over the age of 18, and I have personal knowledge of the matters stated herein.

I am employed as a Senior Reservoir Engineer for Coterra Energy, Inc. (“Coterra”), and its subsidiaries, including but not limited to, Magnum Hunter Production, Inc. (“MHPI”) and Cimarex Energy Co. of Colorado (“Cimarex”).

2. I have previously testified before the New Mexico Oil Conservation Division (“Division”) as an expert witness in petroleum engineering matters. My credentials in petroleum engineering matters have been accepted by the Division and made a matter of record.

3. I am familiar with the applications filed by MHPI in these cases. I am also familiar with the cases filed by Avant Operating, LLC (“Avant”) in competing Case Nos. 24632 and 24633 and the cases filed by MRC Permian Company (“MRC”) in Case Nos. 24760, 24761, 24762, 24763, 24764, 24765, 24766, and 24767 (collectively referred to as “the competing cases”).

4. MHPI is the applicant in cases 24913-24916 and 24756-24759. MHPI owns a mineral interest in the subject lands and has a right to drill in the spacing units proposed under these cases.

5. In cases 24913-24916 and 24756-24759, Cimarex Energy Co. of Colorado (“Cimarex”) will be the designated operator of the wells drilled. MHPI and Cimarex are related business entities.

6. MHPI and Cimarex have a robust development plan for Sections 32 and 33, Township 18 South, Range 34 East, N.M.P.M, Lea County.

7. A diagram showing MHPI’s and Cimarex’s full development plan is included in Geology Exhibits B-9 and B-10. In its well proposal letters for Cases 24913 - 24916, MHPI has proposed four (4) spacing units in the Bone Spring formation in Sections 33 and Section 32, Township 18 South, Range 34 East, NMPM, Lea County that will be developed by four (4) wells located within the Second Bone Spring interval. And in its pooling applications for cases 24756-24759, MHPI has proposed four (4) Wolfcamp spacing units in Section 33 and Section 32, Township 18 South, Range 34 East, NMPM, Lea County, New Mexico that will be dedicated to four Wolfcamp wells in the Lower Wolfcamp A interval.

8. In addition to the wells that are subject to MHPI’s pooling applications, MHPI has proposed four (4) wells that will be drilled in the First Bone Spring interval, four (4) wells that will be drilled in the lower Second Bone Spring interval, and four (4) wells that will be drilled in the Third Bone Spring Sand interval.

9. Four wells per section per bench is proven within the area for the Bone Spring formation. Due to target reservoir height, sand quality, and ample buffers between targets, additional wells within landings would not be additive to recovery and would waste capital, imposing unnecessary costs on working interest owners.

10. All the companies in the competing cases appear to generally agree on in-bench spacing and the number of wells per landing zone at 2-miles. The difference in competing

proposals appears to primarily be the number of landing zones targeted and development order. In my opinion, both MRC and Avant are not targeting economic landing zones on acreage MHPI holds significant ownership in.

- a. Recently, Avant has proposed to drill five one-mile Second Bone Spring Sand wells in Section 32. These wells would not be drilled under an order issued in Avant's Cases because Avant omits the Second Bone Spring from its proposed spacing units. Instead, these wells would require a separate spacing unit and force pooling order. Three of these wells would be drilled in the lower and two wells would be drilled in the upper Second Bone Spring Sand interval with 0.1875% working interest. This development is less robust than what has been proposed by MHPI and Cimarex, leaving three potential wells behind. In my opinion, Avant's proposal has greater environmental execution and economic risk than Cimarex's 8-well two-mile proposed development for the Second Bone Spring interval.
- b. MRC has not proposed development in the Upper Second Bone Spring Sand or First Bone Spring Sand intervals and has proposed pooling the Wolfcamp with 0.0% ownership in Section 33.

11. In total, Cimarex plans to drill 20 wells in Sections 33 and 32, with its initial 8 wells being drilled in the proven Second Bone Spring Sand interval and Wolfcamp interval. And the remaining wells being drilled in as in-fill development.

12. **Exhibit D-1** is a slide entitled "Last 5 years by Initial Operator One-year Cumulative Oil and Peak Monthly Production/1000ft." As shown in Exhibit D-1, Cimarex is a prudent operator that excels in both normalized reserves/well space and normalized Initial Production ("IP") space relative to competing operators. Exhibit D-1 compares aggregate

compiled public company data from Enverus for wells drilled in Lea County for the last six years to show average 1st-year cumulative oil production/ft and peak month oil production/ft. Wells that do not have 12-months of reported oil production are not included in the 1-year cum/ft. graph due to lack of data (labeled 2-A) but are included in peak month production graph if they have 2-months of production data so a peak rate could be reached (labeled 2-B).

13. The top right graph 1.A shows 12-month cumulative oil production normalized for lateral length. Cumulative oil/ft vs time is a common way to compare the effectiveness of a lateral well at accessing recoverable bbls within a lease over time and is an early indicator of reserves/well. High cumulative oil/ft is achieved by an effective combination of geology and landing zone, stimulation, spacing, artificial lift, combined with reliable oil, water, and gas sales.

14. The bottom right graph 1.B shows peak month oil production/1000ft. Maximizing the Y-axis is possible through a combination of effective stimulation, wellbore geometry, facility design, field operations combined with reliable oil water and gas infrastructure.

15. Companies that plot high on both graphs are delivering the most productive valuable wells and will likely produce the most reserves/well in the county with current industry knowledge. Note, in preparing this exhibit, I have limited the MRC and Avant wells used as data points to wells that were shown to be drilled and completed by MRC and Avant rather than wells acquired by MRC that were drilled and completed by another operator. Including acquired wells would unfairly penalize Matador in my opinion because they acquired companies with results they could improve upon.

16. An excel version of data plotted for Exhibit D-1 is included in initial operator QC well list check final 10272024 attached as **Exhibit D-1(b)**. Wells that have not peaked, were



redrilled, or that had bad lateral lengths were excluded from public data set in tables shown on exhibits.

17. **Exhibit D-2** is the same as Exhibit D-1 except it includes all wells currently operated by Avant, MRC, or MHPI or their subsidiaries with first production between 9/01/2018 and 9/01/2024 for the same period as Exhibit D-1. Cimarex outperforms vs. its competitors. Matador drills more productive wells than Avant in my opinion but plots lower than Avant due to well performance from wells that are acquired from other operators.

18. An excel version of data plotted for Exhibit D-2 is included in as **Exhibit D-2(b)**. Wells that have not peaked, were redrilled, or that had bad lateral lengths were excluded from public data set in tables shown on exhibits.

19. I have reviewed the well proposal letters and proposed authorizations for expenditure that MHPI has received from Avant for wells that Avant proposes to develop Sections 29 and 32. Avant has proposed to drill 17 wells within these Sections.

20. I have also reviewed the well proposal letters and proposed authorizations for expenditure that MHPI has received from MRC for wells that would develop Sections 28 and 33 and MRC has proposed to drill 12 wells within these Sections.

21. Based on a review of all the AFEs provided for the wells proposed by MHPI, Avant, and MRC, MHPI's estimated capital expenditure costs to drill its proposed wells are lower than the capital expenditure costs proposed by Avant and MRC when comparing similar target proposals.

22. **Exhibit D-3** provides a comparison of capital expenditure costs proposed by Avant, Matador, and MHPI and illustrates that MHPI will spend significantly less to drill and complete its wells targeting the same intervals as competing proposals within the First Bone Spring, Lower

Second Bone Spring, Third Bone Spring, and Wolfcamp. Avant has proposed spending \$142.33MM dollars while Cimarex has proposed spending \$118.7MM to target the same landings at the same length and spacing within the First Bone Spring, Third Bone Spring, and Wolfcamp, providing approximately \$23.6 million dollars in savings for working interest owners. MRC has proposed to spend \$159.8 million dollars while Cimarex will target the same benches, Lower Second Bone Spring, Third Bone Spring, and Wolfcamp for \$118.7 million dollars, providing approximately \$41.1MM dollars in savings to working interest owners. MRC has proposed high cost AFE's not just relative to Cimarex, but also to Avant.

23. Notably, Avant owns a working interest of approximately 0.1875% in the Bone Spring formation in Section 32. As a result, it has a very small stake in developing these minerals efficiently or pursuing full development. If Avant's applications were granted by the Division, Avant would only be responsible for paying approximately \$351,000 out of the total \$187,360,000 cost proposed for the development in Section 32. In my opinion Avant's proposed pooling of Section 32 is primarily motivated by a desire to improve the economics of Avant's Section 29 development and ownership by lengthening laterals.

24. As discussed above, Avant has recently proposed 1-mile wells in Section 32 to develop the Second Bone Spring interval that are not part of its pooling applications and that cannot be drilled as in-fill wells in its proposed spacing units. Avant is the only operator that has proposed 1-mile wells in the Second Bone Spring interval which are \$1800/completed foot and \$1803/completed foot to target the Second Bone Spring in Section 32. Capital efficiency and execution risk for 1-mile Second Bone Spring Sand doesn't impact Avant economically in Section 32 at a 0.1875% Working Interest. If Avant is awarded operatorship and executes five \$9 million-dollar 1-mile wells the Capital burden for each well to Avant is  $0.1875\% * \$9,000,000 =$

\$16,875/well. Whereas MHPI would be asked to pay approximately \$3,375,000/well to fund Avant's operations which MHPI does not support.

25. **Exhibit D-4** has reallocated capital costs due to timing of initial wells to satisfy the timing of an order. This exhibit shows further efficiencies because Cimarex's infill development will be able to use facilities already constructed.

26. Cimarex is the only company which seeks to fully develop both the Upper and Lower Second Bone Spring zone, which is included within the Second Bone Spring interval defined by the Zafiro State 32 Com 1 from 9580' to 10,110'. MHPI's correlative rights are best protected by having a low-risk plan for the development of all economic benches.

27. There are currently no producing wells within Section 32 that develop the Second Bone Spring at any depth. The Second Bone Spring Sand is the most valuable formation in the area when executed at 2-mile lateral lengths as shown on Exhibit D-5.

28. **Exhibit D-5-D-5(b)** shows the Second Bone Spring is the Most Valuable Target in the Area of Interest. This exhibit shows the Second Bone Spring Sand analog performance in blue vs. all other landings in yellow. Both graphs show that the Second Bone Spring Sand (blue lines) are better performers than any other targets that can be developed (yellow lines). A prudent operator would develop the best landings first, maximizing cashflow for royalty owners, working interest owners and the New Mexico State Land Office trust beneficiaries instead of impairing the best target economically. Deferring development or not planning for future development creates additional risk to surface, capital costs, and fully capturing all economic reserves.

29. Production within the surrounding area supports the conclusion that the Second Bone Spring interval is the most prospective interval for development within Sections 32 and 33. Most operators within the surrounding area have started with development in at least one bench of

this interval. Avant, however, has not proposed comparable development plans for this interval in its pooling applications and Matador has not presented any development plans targeting the Upper Second Bone Spring Sand in Section 33. This is important because the key difference between Cimarex and the competing proposals is that the proven Second Bone Spring Sand is targeted by Cimarex in both landings at 2-miles. Cimarex is confident that it can execute 4 to 8 well programs within Lesser Prairie Chicken timelines with 1 to 2 rigs in this area which accelerates development of these proven landings.

30. Section 32 contains Dunes Sagebrush Lizard (“DSL”) habitat and it may be infeasible to develop this acreage with 1-mile development plans in the future as proposed by Avant with the Daytona 501H, 502H, 503H, 504H, and 505H because new surface disturbances for pads, facilities, and surface infrastructure would be required.

31. Proposing a less capitolly-efficient, higher-risk Second Bone Spring Sand plan negatively impacts MHPI’s correlative rights, by potentially stranding acreage in Section 32, where MHPI currently owns a large percentage of Bone Spring working interest vs. Avant’s 0.1875% Bone Spring working interest.

32. There are currently no producing wells within Section 33 that develop the Bone Spring or Wolfcamp at any depth. MRC has not proposed any plans to Cimarex to develop the Upper Second Bone Spring Sand or the First Bone Spring Sand. MHPI and Cimarex see significant value in these benches and not targeting all economic zones negatively impacts MHPI’s correlative rights. As testified to in the affidavit from MHPI’s landman, MHPI owns approximately 57.5% of the working interests in the Bone Spring interval in Section 33 vs. MRC who owns 13.97% of the working interests in the Bone Spring interval in Section 33. Additionally, MHPI owns approximately 75% of Section 33 Wolfcamp interval vs. MRC who owns 0% within Section

33. MHPI's correlative rights are similarly best protected by having a capitally efficient plan for all profitable benches on acreage predominantly owned by MHPI.

33. There is a path for all operators to benefit from long laterals, which benefits the aggregate area beyond the acreage that has been pooled. MHPI does not own these lands but has provided Exhibits D-6 and D-7 to show that selecting MHPI as operator of section 32 and 33 will not unnecessarily burden adjacent state acreage or the other two competing operators.

34. **Exhibit D-6** is a slide entitled Avant Options if Cimarex Awarded Sec 32 Operatorship. This slide shows Avant's development options if MHPI's applications are granted, and Cimarex is made the operator of Sections 32 and 33. Exhibit D-6 shows an alternative for Avant's proposed development plan, that allows for development of Section 29 at longer laterals. Note, there are many ways to develop the minerals using long laterals without unnecessarily risking the Second Bone Spring interval in Section 32 that still minimize surface footprint in a manner that is compatible with Avant's infrastructure plan and that minimizes impact to DSL habitat.

35. Contrastingly, if Cimarex is not awarded operatorship of Section 32, the Second Bone Spring Sand will not be included in any 2-mile spacing unit and minerals within the Bone Spring formation could be stranded due to surface restrictions caused by endangered species present in Section 32. Avant or another operator would later need to form a spacing unit covering just the Second Bone Spring interval and they would also need to install an additional battery for that separate spacing unit, along with additional oil, water, gas take-away connections.

36. Avant cannot pursue 2-mile development of the Second Bone Spring interval covering Sections 29 and 32 because Prima Exploration has already drilled Second Bone Spring

wells at four (4) 1-mile wells in Section 29 T 18S R 34E. So, if Avant's applications are granted, the Second Bone Spring must be developed in Section 32 using 1-mile laterals.

37. MPHI and Cimarex, however, can pursue their proposed development plan of the entire Bone Spring formation at 2-miles using a common battery, reducing the surface footprint and facilities expenses.

38. This area is ecologically sensitive with DSL and Prairie Chicken habitat, and Cimarex has planned development of ~10,888, more or less, continuous acres with 4 new facilities and 4 oil, water, gas connection points to minimize surface disturbance if awarded operatorship. Two-mile Second Bone Spring Sand wells using a common battery with other Bone Spring targets will most efficiently capture reserves and best protect correlative rights in the Second Bone Spring Sand interval within Sections 32 and 33.

39. **Exhibit D-7** is a diagram which shows MRC's development options if MHPI's applications are granted, and Cimarex is made the operator of Sections 32 and 33. MRC has proposed eleven Iggles State Com wells in Section 21 of T 18S R 34E. MRC can drill 1.5-mile wells by moving the proposed Iggles State well pads north ~2,000 feet and drilling both North and South. This plan would move pads further from the highway and may allow for less back build and potentially slightly more aggregate completed lateral length. MRC is an experienced operator and could alternatively drill 3-mile wells from the South by moving the proposed Iggles State Com surface holes ~1 mile South to the South side of Section 28 and drilling South to North to fully develop their contiguous operated acreage at 3-miles.

40. **Exhibit D-8A** is a slide titled Cimarex Targets 5,996 MMBO of Technical Reserves in Second Bone Spring. In Exhibit D-8A, I have prepared an analysis which shows the value of Second Bone Spring Sand on a 2-mile, 1280 acre, basis using a \$65 flat oil price and 75% 8/8ths

Net Revenue Interest. A 75% 8/8ths royalty was run to capture the minimum value for all affected parties assuming maximum Overriding Royalty Interests are applied on top of the Royalty due to the New Mexico State Land Office.

- a. Working Interest owners in Sections 32 and 33 are modeled to make  $\geq$  \$55,448,756 of BTPV10 (Before Tax Present value discounted at 10%) with Cimarex's plan. \$27,724,378 comes from section 32, half the proposed spacing unit, and is only realized by Section 32 Working Interest owners if Cimarex's applications are granted.
- b. The 12.5% Royalty to the state of New Mexico is worth \$48,378,544 discounted at 0%. Half of this value \$24,189,172 comes from section 32 and has increased risk under Avant's proposed development plan.

41. **Exhibit B-8B** is a slide entitled Cimarex Targets 5,536 MMBO Technical Reserves in Upper Second and First Bone Spring Sand. In Exhibit D-8B, I have prepared an analysis which shows the value of the Upper Second Bone Spring Sand and First Bone Spring Sand on a 2-mile, 1280 acre, basis using a \$65 flat oil price and 75% 8/8ths Net Revenue Interest. A 75% 8/8ths royalty was run to capture the minimum value for all affected parties assuming maximum Overriding Royalty Interests are applied on top of State Land Office Royalty.

- a. Working Interest owners in Sections 32 and 33 are modeled to make  $\geq$  \$44,566,604 of BTaxPV10 (Before Tax Present value discounted at 10%) with Cimarex's plan. \$22,283,302 comes from section 33 and is realized by Section 33 Working Interest owners if Cimarex operates with its proposed plan. Matador has not proposed either First Bone Spring or the Upper Second Bone Spring.



- b. The 12.5% Royalty to the state of New Mexico is worth \$44,843,272, discounted at 0%. Half of this value \$22,421,636 comes from 640 acres in Section 33 and is captured at a lower risk for the state by a lower cost operator whose wells are economically viable at lower pricing.

42. **Exhibit D-9** is entitled Upper Second Bone Spring Target vs. Analogs and contains a study showing existing Upper Bone Spring wells with proven production normalized to 2-miles adjacent to the subject lands. The black dashed line is Cimarex's forecast for this lease and is shown plotted against BOPD on the Y-axis and 10,000' normalized cumulative oil on the X-Axis. Rate vs. cumulative production is used to better compare wells with different frac vintages, first flow, and artificial lift to show Cimarex reserves estimate are reasonable with >350,000 bbls of oil or 35bbls/ft already produced and sold by multiple analogs with profiles similar to our estimate.

43. **Exhibit D-10** is entitled Lower Second Bone Spring Target vs. Analogs, and is the exact same analysis method of normalized Rate (Y-axis) in BOPD vs normalized Cumulative oil (X-axis) as Exhibit D-9 except the production shown is only lower Second Sand landings adjacent to the lease. Again, offset production adjacent to the proposed spacing units supports our estimate as a reasonable expectation with  $\geq 400,000$  normalized bbls or 40bbl/ft produced and sold by multiple analogs.

44. **Exhibit D-11** is entitled First Bone Spring Target vs. analogs and is the exact same analysis method of normalized Rate (Y-axis) in BOPD vs normalized cumulative oil (X-axis) as in Exhibits D-9 and D-10 except the production shown is only lower First Bone Spring Sand landings adjacent to the proposed spacing units. Again, offset production adjacent to lease supports our estimate as a reasonable expectation with  $\geq 200,000$  normalized bbls or 20bbl/ft produced and sold by multiple analogs.

45. **Exhibit D-12** provides supporting information for the analogs discussed in Exhibits D-9 through D-11.

46. In my opinion, Cimarex's plan will prevent waste because Cimarex is proposing to directly target more formations than Avant and Matador at lower surface and capital risk. Cimarex is financially encouraged to optimize development from both Section 32 and Section 33 within its proposed spacing unit due to significant ownership within both sections. Cimarex best protects correlative rights within the Second Bone Spring interval in Sections 32 and 33 with its current proposed plan and Cimarex has provided alternative plans for MRC and Avant to do the same within Section 29 and Section 28 of T 18S 34E by combining with their own operated acreage so all stakeholders can win.

47. Therefore, it is my opinion that Cimarex can prudently operate the property and target all benches with 2-mile wells with Cimarex's proposed development plans. Granting MHPI's applications will avoid increased risk of stranding acreage in Section 32 and help prevent unnecessary surface disturbances in habitat areas for species listed pursuant to the Endangered Species Act.

48. The exhibits to my affidavit were prepared by me or under my direction.


49. Pursuant to Rule 1-011 NMRA, I declare and affirm under penalty of perjury under the laws of the State of New Mexico that the foregoing statements are true and correct to the best of my knowledge and belief.

*Signature page of Self-Affirmed Statement of Eddie Behm:*

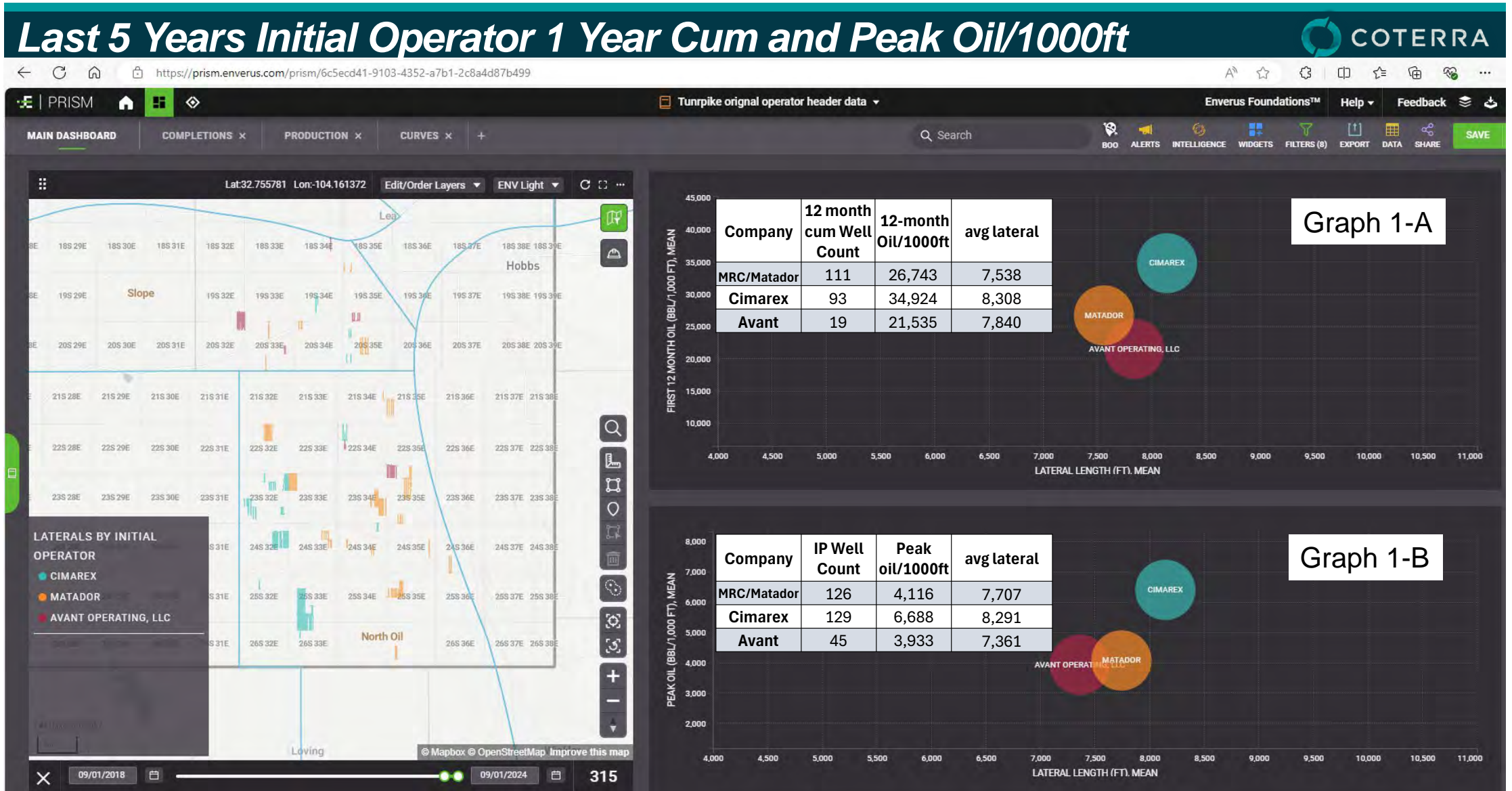
I understand that this Self-Affirmed Statement will be used as written testimony before the Division in above-referenced Case Nos. and affirm that my testimony herein is true and correct, to the best of my knowledge and belief and made under penalty of perjury under the laws of the State of New Mexico.



Eddie Behm



Date Signed



**Exhibit D-1**

**This exhibit is limited to last 5 years by first prod 9/2018 through 9/2024 by original operator from Header Data on Enverus**

EXHIBIT D-1(b)

API_UWI	WellName	ENVOperator	InitialOperator	FirstProdDate	PeakOil_B BLPer1000 FT	First12MonthOil_B BLPer1000FT	LateralLength_ FT	Check GPI	keep exclude duplicates
30-025-49329	GOLDEN TEE 31 FEDERAL COM 306H	AVANT OPERATING	AVANT OPERATI	12/1/2022	11848	44744	7363		
30-025-49325	GOLDEN TEE 31 FEDERAL COM 302H	AVANT OPERATING	AVANT OPERATI	2/1/2022	8824	39071	7701		
30-025-49328	GOLDEN TEE 31 FEDERAL COM 305H	AVANT OPERATING	AVANT OPERATI	12/1/2022	7502	34199	7304		
30-025-50930	GOLDEN TEE 31 FEDERAL COM 602H	AVANT OPERATING	AVANT OPERATI	7/1/2023	7524	28478	7257		
30-025-49324	GOLDEN TEE 31 FEDERAL COM 301H	AVANT OPERATING	AVANT OPERATI	2/1/2022	6527	25314	7775		
30-025-50896	GOLDEN TEE 31 FEDERAL COM 603H	AVANT OPERATING	AVANT OPERATI	7/1/2023	5456	24071	7269		
30-025-49391	GOLDEN TEE 31 FEDERAL COM 605H	AVANT OPERATING	AVANT OPERATI	7/1/2023	5650	22235	7257		
30-025-49327	GOLDEN TEE 31 FEDERAL COM 304H	AVANT OPERATING	AVANT OPERATI	12/1/2022	2941	21865	7316		
30-025-49390	GOLDEN TEE 31 FEDERAL COM 604H	AVANT OPERATING	AVANT OPERATI	7/1/2023	4499	21176	7782		
30-025-50929	GOLDEN TEE 31 FEDERAL COM 601H	AVANT OPERATING	AVANT OPERATI	7/1/2023	4078	21089	7289		
30-025-49330	GOLDEN TEE 31 FEDERAL COM 502H	AVANT OPERATING	AVANT OPERATI	2/1/2022	3447	19284	7957		
30-025-49332	GOLDEN TEE 31 FEDERAL COM 506H	AVANT OPERATING	AVANT OPERATI	12/1/2022	5843	18527	7274		
30-025-49365	GOLDEN TEE 31 FEDERAL COM 501H	AVANT OPERATING	AVANT OPERATI	2/1/2022	4468	17305	7567		
30-025-49331	GOLDEN TEE 31 FEDERAL COM 505H	AVANT OPERATING	AVANT OPERATI	12/1/2022	3396	13238	7291		
30-025-49392	GOLDEN TEE 31 FEDERAL COM 606H	AVANT OPERATING	AVANT OPERATI	7/1/2023	2250	13123	7244		
30-025-50701	CUTBOW 36 1 FEDERAL COM 601H	AVANT OPERATING	AVANT OPERATI	4/1/2023	1678	13079	10013		
30-025-49406	GOLDEN TEE 31 FEDERAL COM 504H	AVANT OPERATING	AVANT OPERATI	12/1/2022	2189	12935	7280		
30-025-50674	CUTBOW 36 1 FEDERAL COM 602H	AVANT OPERATING	AVANT OPERATI	4/1/2023	2056	11821	10023		
30-025-50635	CUTBOW 36 1 FEDERAL COM 603H	AVANT OPERATING	AVANT OPERATI	4/1/2023	1501	7605	10001		
30-025-51306	SPEYSIDE 18 FEDERAL 602H	AVANT OPERATING	AVANT OPERATI	11/1/2023	12099		4723		
30-025-51303	SPEYSIDE 18 FEDERAL 501H	AVANT OPERATING	AVANT OPERATI	11/1/2023	6710		4696		
30-025-52217	SANDRA JEAN 23 FEDERAL COM 651H	AVANT OPERATING	AVANT OPERATI	4/1/2024	5122		4668		
30-025-52215	SANDRA JEAN 23 FEDERAL COM 601H	AVANT OPERATING	AVANT OPERATI	4/1/2024	4931		4675		
30-025-52214	SANDRA JEAN 23 FEDERAL COM 502H	AVANT OPERATING	AVANT OPERATI	4/1/2024	4825		4699		
30-025-51302	SPEYSIDE 18 FEDERAL 302H	AVANT OPERATING	AVANT OPERATI	11/1/2023	4372		4723		
30-025-51301	SPEYSIDE 18 FEDERAL 301H	AVANT OPERATING	AVANT OPERATI	11/1/2023	4367		4727		
30-025-51650	CUTBOW 36 1 FEDERAL COM 502H	AVANT OPERATING	AVANT OPERATI	6/1/2024	3847		10368		
30-025-51568	ANGRY ANGUS 32 STATE COM 702H	AVANT OPERATING	AVANT OPERATI	12/1/2023	3612		4670		
30-025-51649	CUTBOW 36 1 FEDERAL COM 501H	AVANT OPERATING	AVANT OPERATI	6/1/2024	3589		10445		
30-025-51528	SKY DWELLER 14 STATE COM 607H	LARIO OIL & GAS COMPANY	AVANT OPERATI	1/1/2024	3094		7293		
30-025-52216	SANDRA JEAN 23 FEDERAL COM 602H	AVANT OPERATING	AVANT OPERATI	4/1/2024	3060		4696		
30-025-51305	SPEYSIDE 18 FEDERAL 601H	AVANT OPERATING	AVANT OPERATI	11/1/2023	2809		4730		
30-025-51622	ANGRY ANGUS 32 STATE COM 703H	AVANT OPERATING	AVANT OPERATI	12/1/2023	2390		4224		
30-025-51036	CUTBOW 36 1 FEDERAL COM 606H	AVANT OPERATING	AVANT OPERATI	10/1/2023	2360		10840		
30-025-51501	CUTBOW 36 1 FEDERAL COM 306H	AVANT OPERATING	AVANT OPERATI	2/1/2024	2278		10427		
30-025-51187	CUTBOW 36 1 FEDERAL COM 605H	AVANT OPERATING	AVANT OPERATI	10/1/2023	2061		10433		
30-025-51500	CUTBOW 36 1 FEDERAL COM 305H	AVANT OPERATING	AVANT OPERATI	2/1/2024	2040		10435		
30-025-52213	SANDRA JEAN 23 FEDERAL COM 501H	AVANT OPERATING	AVANT OPERATI	4/1/2024	2014		4677		
30-025-51647	CUTBOW 36 1 FEDERAL COM 302H	AVANT OPERATING	AVANT OPERATI	6/1/2024	1622		10369		
30-025-51623	ANGRY ANGUS 32 STATE COM 704H	AVANT OPERATING	AVANT OPERATI	12/1/2023	1543		4669		
30-025-51498	CUTBOW 36 1 FEDERAL COM 301H	AVANT OPERATING	AVANT OPERATI	6/1/2024	1496		10444		
30-025-51499	CUTBOW 36 1 FEDERAL COM 304H	AVANT OPERATING	AVANT OPERATI	2/1/2024	1475		10438		
30-025-51624	ANGRY ANGUS 32 STATE COM 705H	AVANT OPERATING	AVANT OPERATI	12/1/2023	1419		4677		
30-025-51567	ANGRY ANGUS 32 STATE COM 701H	AVANT OPERATING	AVANT OPERATI	12/1/2023	1234		4674		
30-025-51035	CUTBOW 36 1 FEDERAL COM 604H	AVANT OPERATING	AVANT OPERATI	10/1/2023	948		10840		
30-025-42325	RED HILLS UNIT 017H	COTERRA ENERGY	CIMAREX	9/1/2018	12794	73399	9178		
30-025-44908	CHIEF 30 STATE 009H	COTERRA ENERGY	CIMAREX	11/1/2018	9466	72733	4603		
30-025-45054	MESCALERO RIDGE 21 FEDERAL 001H	COTERRA ENERGY	CIMAREX	3/1/2019	11066	65057	4365		
30-025-45200	LEA 7 FEDERAL COM 030H	COTERRA ENERGY	CIMAREX	3/1/2019	9607	61233	4530		
30-025-45199	LEA 7 FEDERAL COM 029H	COTERRA ENERGY	CIMAREX	3/1/2019	8352	60748	4548		
30-025-46294	RED HILLS 32 5 FEDERAL COM 155H	COTERRA ENERGY	CIMAREX	12/1/2020	9760	59792	9389		
30-025-49110	RED HILLS UNIT 101H	COTERRA ENERGY	CIMAREX	7/1/2022	7716	55026	9483		
30-025-46325	RED HILLS UNIT 130H	COTERRA ENERGY	CIMAREX	12/1/2020	10795	54687	9423		
30-025-49108	RED HILLS UNIT 099H	COTERRA ENERGY	CIMAREX	7/1/2022	9054	54653	9516		
30-025-46314	CASCADE 28 FEDERAL 086H	COTERRA ENERGY	CIMAREX	1/1/2020	12600	54388	4229		
30-025-46313	CASCADE 28 FEDERAL 085H	COTERRA ENERGY	CIMAREX	1/1/2020	10886	48208	4318		
30-025-46600	RED HILLS UNIT 037H	COTERRA ENERGY	CIMAREX	7/1/2022	7314	48169	9682		
30-025-44723	CANYONLANDS 2 STATE COM 002H	COTERRA ENERGY	CIMAREX	11/1/2018	9915	48005	4273		
30-025-45413	DOS EQUIS 11 14 FEDERAL COM 004H	COTERRA ENERGY	CIMAREX	7/1/2019	9698	47869	9264		
30-025-46318	DOS EQUIS 12 13 FEDERAL COM 001H	COTERRA ENERGY	CIMAREX	5/1/2023	7936	46902	9731		
30-025-45417	DOS EQUIS 13 FEDERAL COM 010H	COTERRA ENERGY	CIMAREX	2/1/2020	8303	46417	4504		
30-025-50135	DOS EQUIS 12 13 FEDERAL COM 009H	COTERRA ENERGY	CIMAREX	5/1/2023	8764	45807	9815		
30-025-49124	RED HILLS 32 5 FEDERAL COM 170H	COTERRA ENERGY	CIMAREX	5/1/2022	9040	45164	9529		
30-025-48443	RED HILLS UNIT 021H	COTERRA ENERGY	CIMAREX	7/1/2022	10045	43734	9522		
30-025-49123	RED HILLS 32 5 FEDERAL COM 169H	COTERRA ENERGY	CIMAREX	5/1/2022	7595	43528	9559		
30-025-48095	RED HILLS 32 5 STATE COM 198H	COTERRA ENERGY	CIMAREX	5/1/2022	9590	42383	9605		
30-025-45416	DOS EQUIS 13 FEDERAL COM 009H	COTERRA ENERGY	CIMAREX	7/1/2019	6745	41717	4432		
30-025-48094	RED HILLS 32 5 STATE COM 197H	COTERRA ENERGY	CIMAREX	5/1/2022	7412	40945	9465		
30-025-49107	RED HILLS UNIT 075H	COTERRA ENERGY	CIMAREX	7/1/2022	7813	40908	9869		
30-025-46324	DOS EQUIS 12 13 FEDERAL COM 086H	COTERRA ENERGY	CIMAREX	5/1/2021	7583	40879	9823		
30-025-44840	WEST GRAMA RIDGE 8 5 FEDERAL 003H	COTERRA ENERGY	CIMAREX	10/1/2018	5212	39812	9449		
30-025-43837	COTTON DRAW 9L FEDERAL 005H	COTERRA ENERGY	CIMAREX	9/1/2018	7256	39794	4580		
30-025-46322	DOS EQUIS 12 13 FEDERAL COM 047H	COTERRA ENERGY	CIMAREX	5/1/2023	8267	39138	9856		
30-025-45503	RED HILLS 32 5 FEDERAL COM 131H	COTERRA ENERGY	CIMAREX	12/1/2020	6690	39066	9633		
30-025-42198	TRISTE DRAW 25 FEDERAL COM 009H	COTERRA ENERGY	CIMAREX	10/1/2018	8659	39028	4091		
30-025-47081	DOS EQUIS 11 14 FEDERAL COM 023H	COTERRA ENERGY	CIMAREX	9/1/2022	6622	39021	9433		
30-025-49109	RED HILLS UNIT 100H	COTERRA ENERGY	CIMAREX	7/1/2022	7960	38845	9516		
30-025-45603	JAMES 20 FEDERAL 038H	COTERRA ENERGY	CIMAREX	4/1/2023	5239	38687	9661		
30-025-46323	DOS EQUIS 12 13 FEDERAL COM 073H	COTERRA ENERGY	CIMAREX	5/1/2021	7299	37912	9528		
30-025-44724	CANYONLANDS 2 STATE COM 001H	COTERRA ENERGY	CIMAREX	11/1/2018	7561	37582	4252		
30-025-47654	WEST GRAMA RIDGE 7 6 FEDERAL COM 001H	COTERRA ENERGY	CIMAREX	11/1/2021	5924	37544	9443		
30-025-46998	RED TANK 3 FEDERAL 014H	COTERRA ENERGY	CIMAREX	7/1/2021	6486	37486	4407		

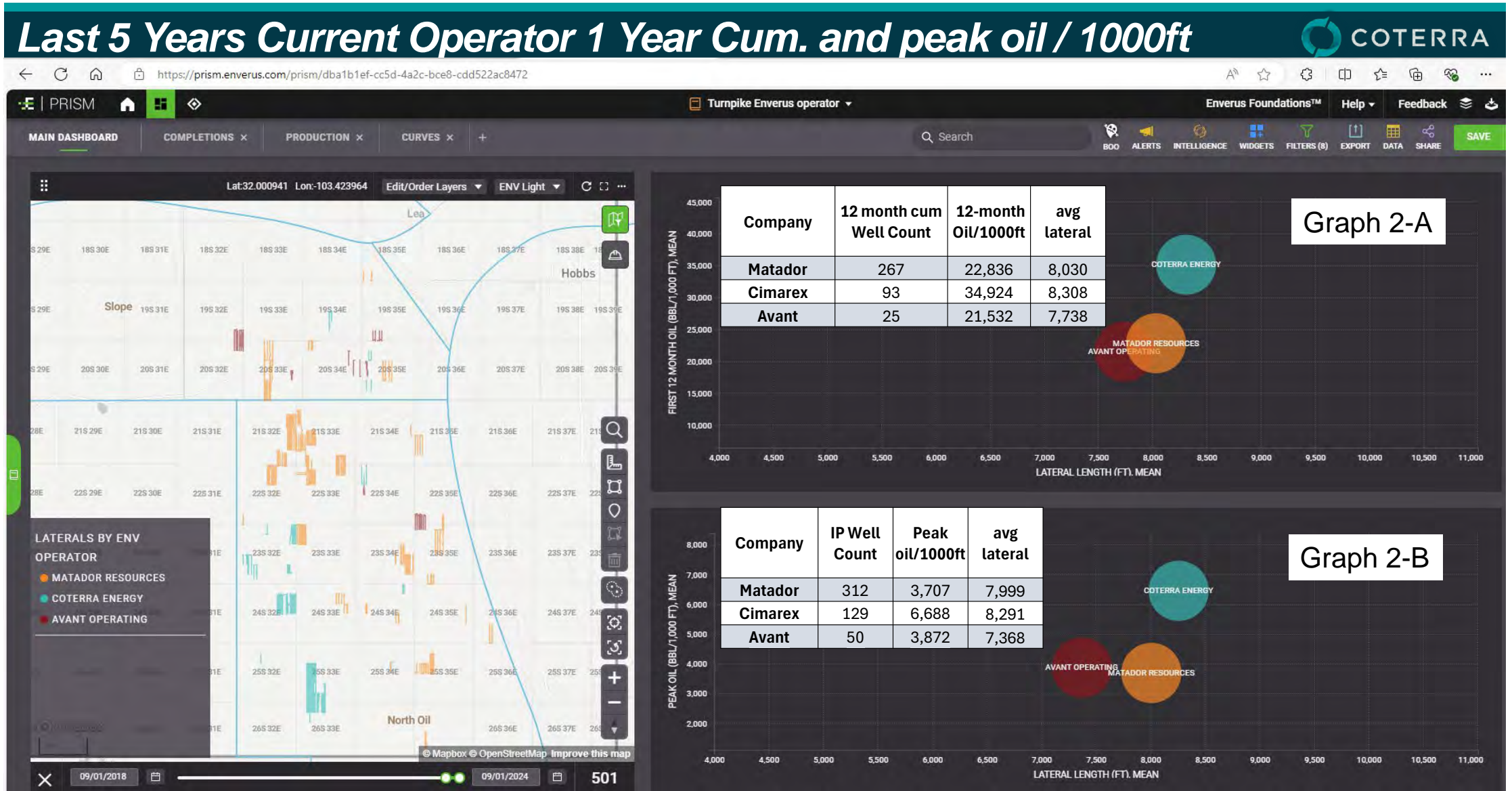


30-025-45604	JAMES 20 FEDERAL 039H	COTERRA ENERGY	CIMAREX	4/1/2023	4360	37310	9955		
30-025-46121	VACA DRAW 20 17 FEDERAL 059H	COTERRA ENERGY	CIMAREX	12/1/2021	7917	37278	9695		
30-025-46161	VACA DRAW 20 17 FEDERAL 072H	COTERRA ENERGY	CIMAREX	2/1/2020	7084	36260	9521		
30-025-46118	VACA DRAW 20 17 FEDERAL 045H	COTERRA ENERGY	CIMAREX	2/1/2020	8888	36258	9671		
30-025-46599	RED HILLS UNIT 036H	COTERRA ENERGY	CIMAREX	7/1/2022	7526	35945	9780		
30-025-46326	RED HILLS 32 5 FEDERAL COM 157H	COTERRA ENERGY	CIMAREX	11/1/2020	5629	35360	9625		
30-025-46320	DOS EQUIS 12 13 FEDERAL COM 005H	COTERRA ENERGY	CIMAREX	5/1/2021	6681	35128	9345		
30-025-46116	VACA DRAW 20 17 FEDERAL 043H	COTERRA ENERGY	CIMAREX	2/1/2020			9613		exclude
30-025-49125	RED HILLS 32 5 FEDERAL COM 171H	COTERRA ENERGY	CIMAREX	5/1/2022	6490	34933	9527		
30-025-46120	VACA DRAW 20 17 FEDERAL 058H	COTERRA ENERGY	CIMAREX	12/1/2021	6857	34903	9682		
30-025-45414	DOS EQUIS 11 14 FEDERAL COM 005H	COTERRA ENERGY	CIMAREX	9/1/2022	5955	34830	9437		
30-025-46113	VACA DRAW 20 17 FEDERAL 029H	COTERRA ENERGY	CIMAREX	2/1/2022	5880	34818	9863		
30-025-44357	VACA DRAW 20 17 FEDERAL 011H	COTERRA ENERGY	CIMAREX	1/1/2022	6135	34789	9781		
30-025-46601	RED HILLS UNIT 038H	COTERRA ENERGY	CIMAREX	7/1/2022	5178	34261	9712		
30-025-44358	VACA DRAW 20 17 FEDERAL 012H	COTERRA ENERGY	CIMAREX	1/1/2022	5392	33292	9818		
30-025-46295	RED HILLS 32 5 FEDERAL COM 156H	COTERRA ENERGY	CIMAREX	11/1/2020	6786	33221	9760		
30-025-46115	VACA DRAW 20 17 FEDERAL 031H	COTERRA ENERGY	CIMAREX	2/1/2022	6048	32940	9894		
30-025-44304	VACA DRAW 20 17 FEDERAL 004H	COTERRA ENERGY	CIMAREX	7/1/2019	6302	32565	9477		
30-025-44356	VACA DRAW 20 17 FEDERAL 010H	COTERRA ENERGY	CIMAREX	1/1/2022	6124	32294	9750		
30-025-46119	VACA DRAW 20 17 FEDERAL 057H	COTERRA ENERGY	CIMAREX	12/1/2021	5952	30969	9630		
30-025-42102	TRISTE DRAW 25 FEDERAL COM 008H	COTERRA ENERGY	CIMAREX	10/1/2018	4605	30773	4018		
30-025-44136	VACA DRAW 20 17 FEDERAL 002H	COTERRA ENERGY	CIMAREX	7/1/2019	6361	30658	9431		
30-025-46117	VACA DRAW 20 17 FEDERAL 044H	COTERRA ENERGY	CIMAREX	2/1/2020	5848	30241	9571		
30-025-50179	VACA DRAW 20 17 FEDERAL 074H	COTERRA ENERGY	CIMAREX	3/1/2023	5901	30173	9754		
30-025-44360	VACA DRAW 20 17 FEDERAL 009H	COTERRA ENERGY	CIMAREX	1/1/2022	5418	29026	9800		
30-025-50259	DOS EQUIS 11 14 FEDERAL COM 025H	COTERRA ENERGY	CIMAREX	9/1/2022	5560	28879	9312		
30-025-50178	VACA DRAW 20 17 FEDERAL 047H	COTERRA ENERGY	CIMAREX	3/1/2023	5143	28615	9692		
30-025-46122	VACA DRAW 20 17 FEDERAL 073H	COTERRA ENERGY	CIMAREX	2/1/2020	5988	28120	9152		
30-025-45502	RED HILLS UNIT 127H	COTERRA ENERGY	CIMAREX	12/1/2020	5203	26643	9519		
30-025-44213	CHIEF 30 STATE 008H	COTERRA ENERGY	CIMAREX	11/1/2018	4518	26364	4672		
30-025-47645	DOS EQUIS 11 14 FEDERAL COM 024H	COTERRA ENERGY	CIMAREX	1/1/2023	4273	26091	9448		
30-025-42324	RED HILLS UNIT 016H	COTERRA ENERGY	CIMAREX	9/1/2018	3426	25765	9238		
30-025-46160	VACA DRAW 20 17 FEDERAL 071H	COTERRA ENERGY	CIMAREX	2/1/2020	5765	25671	9687		
30-025-44137	VACA DRAW 20 17 FEDERAL 003H	COTERRA ENERGY	CIMAREX	7/1/2019	5760	25664	9708		
30-025-44359	VACA DRAW 20 17 FEDERAL 008H	COTERRA ENERGY	CIMAREX	7/1/2019	5535	25345	9666		
30-025-45020	JAMES 19 FEDERAL 034H	COTERRA ENERGY	CIMAREX	1/1/2019	7742	24577	4356		
30-025-45290	VACA DRAW 20 17 FEDERAL 013H	COTERRA ENERGY	CIMAREX	7/1/2019	5314	24002	9742		
30-025-46481	DOS EQUIS 12 13 FEDERAL COM 006H	COTERRA ENERGY	CIMAREX	5/1/2021	4069	23674	9609		
30-025-43997	TRISTE DRAW 25 FEDERAL COM 011H	COTERRA ENERGY	CIMAREX	10/1/2018	8581	23384	4008		
30-025-45602	JAMES 20 FEDERAL 037H	COTERRA ENERGY	CIMAREX	2/1/2020	3718	23201	9395		
30-025-44166	VACA DRAW 20 17 FEDERAL 007H	COTERRA ENERGY	CIMAREX	7/1/2019	5278	22668	9774		
30-025-46321	DOS EQUIS 12 13 FEDERAL COM 008H	COTERRA ENERGY	CIMAREX	5/1/2023	3801	22605	9826		
30-025-42222	JAMES 19 FEDERAL 031H	COTERRA ENERGY	CIMAREX	1/1/2019	5974	22511	4620		
30-025-50877	RED HILLS 32 5 FEDERAL COM 133H	COTERRA ENERGY	CIMAREX	9/1/2023	3857	22378	9822		
30-025-46116	VACA DRAW 20 17 FEDERAL 043H	COTERRA ENERGY	CIMAREX	2/1/2020	4468.386	21511.5814	4712	9613	keep
30-025-44001	TRISTE DRAW 25 FEDERAL COM 013H	COTERRA ENERGY	CIMAREX	9/1/2018	9675	21293	3875		
30-025-47961	VACA DRAW 20 17 FEDERAL 061H	COTERRA ENERGY	CIMAREX	12/1/2021	3223	21010	9833		
30-025-50724	MESCALERO RIDGE 21 28 FEDERAL COM 002H	COTERRA ENERGY	CIMAREX	2/1/2023	3716	19795	9353		
30-025-46114	VACA DRAW 20 17 FEDERAL 030H	COTERRA ENERGY	CIMAREX	2/1/2022	2858	19412	9912		
30-025-43738	CORIANDE AOC 1-12 STATE 003H	COTERRA ENERGY	CIMAREX	11/1/2018	6673	17875	9876		
30-025-47655	WEST GRAMA RIDGE 7 FEDERAL 003H	COTERRA ENERGY	CIMAREX	11/1/2021	3916	16911	4111		
30-025-46319	DOS EQUIS 12 13 FEDERAL COM 003H	COTERRA ENERGY	CIMAREX	5/1/2023	3032	16481	9729		
30-025-50143	VACA DRAW 20 17 FEDERAL 046H	COTERRA ENERGY	CIMAREX	3/1/2023	2382	15731	9619		
30-025-43998	TRISTE DRAW 25 FEDERAL COM 012H	COTERRA ENERGY	CIMAREX	9/1/2018	4783	14305	3924		
30-025-50180	VACA DRAW 20 17 FEDERAL 075H	COTERRA ENERGY	CIMAREX	3/1/2023	2326	13094	9740		
30-025-43737	CORIANDE AOC 1-12 STATE 026H	COTERRA ENERGY	CIMAREX	11/1/2018	2557	12712	9649		
30-025-42082	TRISTE DRAW 25 FEDERAL COM 010H	COTERRA ENERGY	CIMAREX	10/1/2018	2326	7212	4100		
30-025-50294	CASCADE 29 FEDERAL 075H	COTERRA ENERGY	CIMAREX	11/1/2023	11706		4494		
30-025-50787	CASCADE 29 FEDERAL 018H	COTERRA ENERGY	CIMAREX	11/1/2023	11352		4250		
30-025-47080	DOS EQUIS 11 14 FEDERAL COM 008H	COTERRA ENERGY	CIMAREX	4/1/2024	11302		9546		
30-025-52013	JAMES 29 32 FEDERAL COM 032H	COTERRA ENERGY	CIMAREX	3/1/2024	10520		7035		
30-025-50784	CASCADE 29 FEDERAL 071H	COTERRA ENERGY	CIMAREX	11/1/2023	10351		4536		
30-025-46306	CASCADE 29 FEDERAL 017H	COTERRA ENERGY	CIMAREX	11/1/2023	10207		4294		
30-025-47082	DOS EQUIS 11 14 FEDERAL COM 049H	COTERRA ENERGY	CIMAREX	4/1/2024	9933		9516		
30-025-50291	CASCADE 29 FEDERAL 072H	COTERRA ENERGY	CIMAREX	11/1/2023	9713		4535		
30-025-50293	CASCADE 29 FEDERAL 074H	COTERRA ENERGY	CIMAREX	11/1/2023	9627		4494		
30-025-50119	DOS EQUIS 11 14 FEDERAL COM 050H	COTERRA ENERGY	CIMAREX	4/1/2024	9575		9729		
30-025-50292	CASCADE 29 FEDERAL 073H	COTERRA ENERGY	CIMAREX	11/1/2023	9089		4461		
30-025-47083	DOS EQUIS 11 14 FEDERAL COM 062H	COTERRA ENERGY	CIMAREX	4/1/2024	9028		9767		
30-025-47079	DOS EQUIS 11 14 FEDERAL COM 007H	COTERRA ENERGY	CIMAREX	4/1/2024	8524		9540		
30-025-52012	JAMES 29 32 FEDERAL COM 031H	COTERRA ENERGY	CIMAREX	3/1/2024	8372		6990		
30-025-51102	CORIANDE R 1 12 FEDERAL COM 011H	COTERRA ENERGY	CIMAREX	1/1/2024	7395		9555		
30-025-51103	CORIANDE R 1 12 FEDERAL COM 013H	COTERRA ENERGY	CIMAREX	2/1/2024	7041		9915		
30-025-46305	CASCADE 29 FEDERAL 016H	COTERRA ENERGY	CIMAREX	11/1/2023	6860		4457		
30-025-51098	CORIANDE R 1 12 STATE COM 005H	COTERRA ENERGY	CIMAREX	12/1/2023	6858		9732		
30-025-46355	CASCADE 29 FEDERAL 015H	COTERRA ENERGY	CIMAREX	11/1/2023	6354		4531		
30-025-50208	RED HILLS 32 5 FEDERAL COM 158H	COTERRA ENERGY	CIMAREX	9/1/2023	5742		9802		
30-025-48456	RED HILLS UNIT 049H	COTERRA ENERGY	CIMAREX	7/1/2024	5646		9869		
30-025-52353	RED HILLS UNIT 050H	COTERRA ENERGY	CIMAREX	7/1/2024	5630		10090		
30-025-48454	RED HILLS UNIT 047H	COTERRA ENERGY	CIMAREX	7/1/2024	5390		9800		
30-025-50117	DOS EQUIS 11 14 FEDERAL COM 026H	COTERRA ENERGY	CIMAREX	4/1/2024	5269		9806		
30-025-50323	RED HILLS 32 5 FEDERAL COM 129H	COTERRA ENERGY	CIMAREX	9/1/2023	5139		9803		
30-025-50118	DOS EQUIS 11 14 FEDERAL COM 027H	COTERRA ENERGY	CIMAREX	4/1/2024	5019		9804		
30-025-51608	CORIANDE R 1 12 FEDERAL COM 006H	COTERRA ENERGY	CIMAREX	1/1/2024	4737		9568		
30-025-50749	RED HILLS 32 5 FEDERAL COM 132H	COTERRA ENERGY	CIMAREX	9/1/2023	4488		9864		
30-025-50209	RED HILLS 32 5 FEDERAL COM 159H	COTERRA ENERGY	CIMAREX	9/1/2023	4400		9783		
30-025-50210	RED HILLS 32 5 FEDERAL COM 160H	COTERRA ENERGY	CIMAREX	9/1/2023	4282		9851		

30-025-50750	RED HILLS 32 5 FEDERAL COM 161H	COTERRA ENERGY	CIMAREX	9/1/2023	4056		9826		
30-025-50125	DOS EQUIS 12 13 FEDERAL COM 075H	COTERRA ENERGY	CIMAREX	8/1/2024	3764		10040		exclude
30-025-50207	RED HILLS 32 5 FEDERAL COM 128H	COTERRA ENERGY	CIMAREX	9/1/2023	3634		9752		
30-025-51059	CORIANDEY 1 12 STATE COM 004H	COTERRA ENERGY	CIMAREX	12/1/2023	3422		9941		
30-025-48455	RED HILLS UNIT 048H	COTERRA ENERGY	CIMAREX	7/1/2024	2366		9800		
30-025-51236	RED HILLS 32 5 STATE COM 203H	COTERRA ENERGY	CIMAREX	7/1/2024	2289		9929		
30-025-51233	RED HILLS 32 5 STATE COM 200H	COTERRA ENERGY	CIMAREX	7/1/2024	4273		4785	9862	exclude
30-025-51234	RED HILLS 32 5 STATE COM 202H	COTERRA ENERGY	CIMAREX	7/1/2024	6043		4831	9818	exclude
30-025-51235	RED HILLS 32 5 STATE COM 201H	COTERRA ENERGY	CIMAREX	7/1/2024	68		4785	9737	exclude
30-025-50136	DOS EQUIS 12 13 FEDERAL COM 077H	COTERRA ENERGY	CIMAREX	8/1/2024	1373		9725		
30-025-51308	CORIANDEY 1 12 FEDERAL COM 012H	COTERRA ENERGY	CIMAREX	2/1/2024	5333.391		4985	9458	exclude
30-025-50137	DOS EQUIS 12 13 FEDERAL COM 087H	COTERRA ENERGY	CIMAREX	8/1/2024	761		9904		exclude
30-025-50126	DOS EQUIS 12 13 FEDERAL COM 076H	COTERRA ENERGY	CIMAREX	8/1/2024	401		9641		exclude
30-025-50138	DOS EQUIS 12 13 FEDERAL COM 089H	COTERRA ENERGY	CIMAREX	8/1/2024	381		9654		exclude
30-025-50206	DOS EQUIS 12 13 FEDERAL COM 088H	COTERRA ENERGY	CIMAREX	8/1/2024	29		9687		exclude
30-025-41968	URRACA 11 SB FEDERAL 004H	MARATHON	MARATHON	1/1/2019	7084	33336	4313		exclude trade
30-025-42181	COLIBRI 10 FB FEDERAL 020H	MARATHON	MARATHON	4/1/2019	4713	31056	4272		exclude trade
30-025-42183	COLIBRI 10 AV FEDERAL 024H	MARATHON	MARATHON	4/1/2019	3684	25839	4132		exclude trade
30-025-42226	URRACA 11 AV FEDERAL COM 024H	MARATHON	MARATHON	3/1/2019	3123	18206	4251		exclude trade
30-025-44442	STRONG 14 24 33 AR 214H	MATADOR RESOURCES	MATADOR	10/1/2018	9945	61629	4396		
30-025-44646	BIGGERS FEDERAL COM 217H	MATADOR RESOURCES	MATADOR	10/1/2019	12114	51451	4482		
30-025-45441	BRAD LUMMIS COM 212H	MATADOR RESOURCES	MATADOR	6/1/2019	9638	50491	4480		
30-025-45083	CHARLES LING FEDERAL COM 214H	MATADOR RESOURCES	MATADOR	4/1/2019	9918	50288	4749		
30-025-44546	LESLIE FEDERAL COM 215H	MATADOR RESOURCES	MATADOR	7/1/2019	8888	47429	4494		
30-025-44547	LESLIE FEDERAL COM 217H	MATADOR RESOURCES	MATADOR	10/1/2018	9214	46217	4489		
30-025-49720	JEFF HART STATE COM 131H	MATADOR RESOURCES	MATADOR	8/1/2022	5642	45093	4494		
30-025-47089	RODNEY ROBINSON FEDERAL COM 108H	MATADOR RESOURCES	MATADOR	3/1/2022	5372	44181	9331		
30-025-46372	RODNEY ROBINSON FEDERAL 201H	MATADOR RESOURCES	MATADOR	4/1/2020	6174	41545	9861		
30-025-44483	BIGGERS FEDERAL COM 214H	MATADOR RESOURCES	MATADOR	10/1/2019	8448	41176	4548		
30-025-44918	CARL MOTTEK FEDERAL 211H	MATADOR RESOURCES	MATADOR	3/1/2019	6810	40583	4692		
30-025-44812	LESLIE FEDERAL COM 202H	MATADOR RESOURCES	MATADOR	7/1/2019	5379	40319	4581		
30-025-45432	IRVIN WALL STATE COM 134H	MATADOR RESOURCES	MATADOR	5/1/2019	7885	40071	4487		
30-025-44545	LESLIE FEDERAL COM 203H	MATADOR RESOURCES	MATADOR	7/1/2019	5946	38236	4781		
30-025-44645	BIGGERS FEDERAL COM 203H	MATADOR RESOURCES	MATADOR	10/1/2019	8569	37899	4319		
30-025-47088	RODNEY ROBINSON FEDERAL COM 103H	MATADOR RESOURCES	MATADOR	3/1/2022	4708	37516	9679		
30-025-46371	RODNEY ROBINSON FEDERAL 121H	MATADOR RESOURCES	MATADOR	4/1/2020	4911	37155	9948		keep
30-025-45082	CHARLES LING FEDERAL COM 213H	MATADOR RESOURCES	MATADOR	4/1/2019	7961	37002	4666		
30-025-44332	LESLIE FEDERAL COM 214H	MATADOR RESOURCES	MATADOR	9/1/2018	9767	36901	4420		
30-025-45759	JEFF HART STATE COM 124H	MATADOR RESOURCES	MATADOR	8/1/2019	5547	36457	9917		
30-025-45431	IRVIN WALL STATE COM 133H	MATADOR RESOURCES	MATADOR	5/1/2019	6152	36275	4669		
30-025-44937	CARL MOTTEK FEDERAL 125H	MATADOR RESOURCES	MATADOR	3/1/2019	5087	36053	4578		
30-025-45080	CHARLES LING FEDERAL COM 211H	MATADOR RESOURCES	MATADOR	4/1/2019	6820	35456	4567		
30-025-48090	RODNEY ROBINSON FEDERAL COM 104H	MATADOR RESOURCES	MATADOR	3/1/2022	4963	35277	10004		
30-025-46335	RODNEY ROBINSON FEDERAL 122H	MATADOR RESOURCES	MATADOR	4/1/2020	4361	34596	9836		
30-025-45081	CHARLES LING FEDERAL COM 212H	MATADOR RESOURCES	MATADOR	4/1/2019	6722	34393	4625		
30-025-46282	LEO THORSNESS 13 24 33 AR 135H	MATADOR RESOURCES	MATADOR	3/1/2020	4922	34289	4735		
30-025-44865	JEFF HART STATE COM 134H	MATADOR RESOURCES	MATADOR	8/1/2019	6722	34140	9992		
30-025-44544	LESLIE FEDERAL COM 201H	MATADOR RESOURCES	MATADOR	7/1/2019	5795	34097	4699		
30-025-45512	BRAD LUMMIS FEDERAL COM 121H	MATADOR RESOURCES	MATADOR	1/1/2020	6031	33271	4716		
30-025-45581	BRAD LUMMIS FEDERAL COM 211H	MATADOR RESOURCES	MATADOR	6/1/2019	6116	33183	4506		
30-025-46432	UNCLE CHES 21 16 FEDERAL COM 122H	MATADOR RESOURCES	MATADOR	1/1/2022	3778	32552	9936		
30-025-47352	RODNEY ROBINSON FEDERAL COM 204H	MATADOR RESOURCES	MATADOR	3/1/2021	4750	32121	9985		
30-025-49382	UNCLE CHES 21 16 FEDERAL COM 125H	MATADOR RESOURCES	MATADOR	1/1/2022	3802	31455	9932		
30-025-44520	UNCLE CHES 21 16 FEDERAL COM 128H	MATADOR RESOURCES	MATADOR	3/1/2021	5075	31165	9917		
30-025-47340	UNCLE CHES 21 16 FEDERAL COM 127H	MATADOR RESOURCES	MATADOR	3/1/2021	4802	30650	9929		
30-025-44509	AIRSTRIP 31 18 35 RN STATE COM 131H	MATADOR RESOURCES	MATADOR	10/1/2018	6150	30455	4557		
30-025-47100	LESLIE FEDERAL COM 123H	MATADOR RESOURCES	MATADOR	11/1/2022	4015	29930	9675		
30-025-47349	RODNEY ROBINSON FEDERAL COM 124H	MATADOR RESOURCES	MATADOR	3/1/2022	3542	29899	9961		
30-025-47351	RODNEY ROBINSON FEDERAL COM 203H	MATADOR RESOURCES	MATADOR	3/1/2021	4371	29723	9644		
30-025-47489	RODNEY ROBINSON FEDERAL COM 134H	MATADOR RESOURCES	MATADOR	3/1/2021	4616	29439	9786		
30-025-45440	BRAD LUMMIS COM 112H	MATADOR RESOURCES	MATADOR	1/1/2020	4114	28529	4467		
30-025-44331	LESLIE FEDERAL COM 024H	MATADOR RESOURCES	MATADOR	10/1/2018	4781	28311	4480		
30-025-46279	RODNEY ROBINSON FEDERAL 102H	MATADOR RESOURCES	MATADOR	4/1/2020	6305	27834	9982		
30-025-44936	CARL MOTTEK FEDERAL 121H	MATADOR RESOURCES	MATADOR	5/1/2019	5225	27655	4695		
30-025-44484	BIGGERS FEDERAL 215H	MATADOR RESOURCES	MATADOR	5/1/2020	4059	27571	4672		
30-025-46514	BRAD LUMMIS COM 122H	MATADOR RESOURCES	MATADOR	1/1/2020	4545	27441	4671		
30-025-45436	AIRSTRIP 31 18 35 RN STATE COM 114H	MATADOR RESOURCES	MATADOR	4/1/2019	4015	27420	4506		
30-025-47101	LESLIE FEDERAL COM 124H	MATADOR RESOURCES	MATADOR	11/1/2022	3764	27416	9940		
30-025-45511	BRAD LUMMIS FEDERAL COM 111H	MATADOR RESOURCES	MATADOR	6/1/2019	4896	27225	4724		
30-025-49145	JEFF HART FEDERAL COM 132H	MATADOR RESOURCES	MATADOR	8/1/2022	3631	27150	10036		
30-025-44649	FLORENCE STATE 23 23 34 AR 133H	MATADOR RESOURCES	MATADOR	8/1/2019	6256	27105	4533		
30-025-45430	IRVIN WALL STATE COM 132H	MATADOR RESOURCES	MATADOR	5/1/2019	4004	26744	4771		
30-025-46278	RODNEY ROBINSON FEDERAL 101H	MATADOR RESOURCES	MATADOR	4/1/2020	4511	26417	9922		
30-025-47348	RODNEY ROBINSON FEDERAL COM 123H	MATADOR RESOURCES	MATADOR	3/1/2022	3352	26215	9700		
30-025-49144	JEFF HART FEDERAL COM 123H	MATADOR RESOURCES	MATADOR	9/1/2022	3127	25836	9884		
30-025-46371	RODNEY ROBINSON FEDERAL 121H	MATADOR RESOURCES	MATADOR	4/1/2020			8537		exclude
30-025-46254	MARLAN DOWNEY 4 9 23S 35E STATE COM 113H	MATADOR RESOURCES	MATADOR	12/1/2019	4060	25024	5734		
30-025-49143	JEFF HART FEDERAL COM 122H	MATADOR RESOURCES	MATADOR	8/1/2022	3131	24957	9889		
30-025-47350	RODNEY ROBINSON FEDERAL COM 133H	MATADOR RESOURCES	MATADOR	3/1/2021	3482	24693	9876		
30-025-46885	LESLIE FEDERAL COM 113H	MATADOR RESOURCES	MATADOR	11/1/2022	3245	24282	9895		
30-025-44494	VERNA RAE FEDERAL COM 204H	MATADOR RESOURCES	MATADOR	4/1/2019	3560	23725	4574		
30-025-46255	MARLAN DOWNEY 4 9 23S 35E STATE COM 114H	MATADOR RESOURCES	MATADOR	12/1/2019	3646	23693	7129		
30-025-49627	NINA CORTELL FEDERAL COM 125H	MATADOR RESOURCES	MATADOR	3/1/2022	2947	23484	10012		
30-025-49142	JEFF HART FEDERAL COM 121H	MATADOR RESOURCES	MATADOR	8/1/2022	2787	23466	9733		
30-025-47439	RODNEY ROBINSON FEDERAL COM 217H	MATADOR RESOURCES	MATADOR	2/1/2023	3017	23392	9793		
30-025-49077	JEFF HART FEDERAL COM 112H	MATADOR RESOURCES	MATADOR	9/1/2022	2899	22946	10094		keep
30-025-45760	FLORENCE STATE COM 134H	MATADOR RESOURCES	MATADOR	8/1/2019	4841	22547	4580		



30-025-47102	LESLIE FEDERAL COM 114H	MATADOR RESOURCES	MATADOR	11/1/2022	2865		22538	9946	
30-025-49701	FLORENCE 2314 STATE 124H	MATADOR RESOURCES	MATADOR	8/1/2022	3204		22389	9864	
30-025-47346	RODNEY ROBINSON FEDERAL COM 113H	MATADOR RESOURCES	MATADOR	3/1/2022	3155		22254	9942	
30-025-46155	GREVEY COM 211H	MATADOR RESOURCES	MATADOR	9/1/2019	3421		22064	7377	
30-025-46154	LEO THORSNESS 13 24 33 221H	MATADOR RESOURCES	MATADOR	3/1/2020	3642		21875	4397	
30-025-50102	DEE OSBORNE 1930 STATE COM 123H	MATADOR RESOURCES	MATADOR	12/1/2022	3263		21616	9917	
30-025-47347	RODNEY ROBINSON FEDERAL COM 114H	MATADOR RESOURCES	MATADOR	3/1/2022	2882		21370	9923	
30-025-49146	JEFF HART FEDERAL COM 133H	MATADOR RESOURCES	MATADOR	9/1/2022	3282		21264	9817	
30-025-44548	NINA CORTELL FEDERAL COM 121H	MATADOR RESOURCES	MATADOR	4/1/2019	2705		21044	4572	
30-025-46418	RODNEY ROBINSON FEDERAL 112H	MATADOR RESOURCES	MATADOR	3/1/2022	2942		20770	10118	
30-025-45429	IRVIN WALL STATE COM 113H	MATADOR RESOURCES	MATADOR	5/1/2019	3942		20225	4618	
30-025-49076	JEFF HART FEDERAL COM 111H	MATADOR RESOURCES	MATADOR	8/1/2022	2669		19940	9861	
30-025-44554	NINA CORTELL FEDERAL COM 201H	MATADOR RESOURCES	MATADOR	4/1/2019	2425		19803	4537	
30-025-44342	VERNA RAE FEDERAL COM 134H	MATADOR RESOURCES	MATADOR	4/1/2019	3046		19744	4518	
30-025-47353	RODNEY ROBINSON FEDERAL COM 218H	MATADOR RESOURCES	MATADOR	2/1/2023	3104		26183	9837	exclude
30-025-47353	RODNEY ROBINSON FEDERAL COM 218H	MATADOR RESOURCES	MATADOR	2/1/2023				6576	exclude
30-025-49700	FLORENCE 2314 STATE 123H	MATADOR RESOURCES	MATADOR	8/1/2022	2676		19581	9867	
30-025-49699	FLORENCE 2314 STATE 114H	MATADOR RESOURCES	MATADOR	8/1/2022	2544		19558	9657	
30-025-50103	DEE OSBORNE 1930 STATE COM 124H	MATADOR RESOURCES	MATADOR	12/1/2022	2894		19469	9975	
30-025-50100	DEE OSBORNE 1930 STATE COM 121H	MATADOR RESOURCES	MATADOR	12/1/2022	3126		18498	9900	
30-025-49629	NINA CORTELL FEDERAL COM 204H	MATADOR RESOURCES	MATADOR	3/1/2023	2933		18275	9620	
30-025-49077	JEFF HART FEDERAL COM 112H	MATADOR RESOURCES	MATADOR	9/1/2022				10071	exclude
30-025-49698	FLORENCE 2314 STATE 113H	MATADOR RESOURCES	MATADOR	8/1/2022	2601		18211	9828	
30-025-47345	RODNEY ROBINSON FEDERAL COM 024H	MATADOR RESOURCES	MATADOR	2/1/2023	2033		17948	10083	
30-025-44543	LESLIE FEDERAL COM 021H	MATADOR RESOURCES	MATADOR	7/1/2019	2541		17783	4695	
30-025-50801	NINA CORTELL FEDERAL COM 134H	MATADOR RESOURCES	MATADOR	3/1/2023	2102		17554	9899	
30-025-47085	RODNEY ROBINSON FEDERAL 022H	MATADOR RESOURCES	MATADOR	2/1/2023	2007		17373	9544	
30-025-45437	AIRSTRIP 31 18 35 RN STATE COM 124H	MATADOR RESOURCES	MATADOR	4/1/2019	2839		16446	4529	
30-025-49628	NINA CORTELL FEDERAL COM 203H	MATADOR RESOURCES	MATADOR	4/1/2023	3096		16311	9733	
30-025-45438	AIRSTRIP 31 18 35 RN STATE COM 134H	MATADOR RESOURCES	MATADOR	4/1/2019	2985		15972	4566	
30-025-44341	VERNA RAE FEDERAL COM 133H	MATADOR RESOURCES	MATADOR	4/1/2019	2465		15844	4505	
30-025-49403	RODNEY ROBINSON FEDERAL COM 023H	MATADOR RESOURCES	MATADOR	3/1/2023	1864		15537	9825	
30-025-50537	MARLAN DOWNEY STATE COM 121H	MATADOR RESOURCES	MATADOR	1/1/2023	1829		14837	12349	
30-025-50845	UNCLE RICHARD STATE COM 213H	MATADOR RESOURCES	MATADOR	6/1/2023	2450		14595	9786	
30-025-50513	NINA CORTELL FEDERAL COM 133H	MATADOR RESOURCES	MATADOR	3/1/2023	2428		14283	9849	
30-025-50101	DEE OSBORNE 1930 STATE COM 122H	MATADOR RESOURCES	MATADOR	12/1/2022	2784		14063	9963	
30-025-50538	MARLAN DOWNEY STATE COM 122H	MATADOR RESOURCES	MATADOR	1/1/2023	1832		13727	12410	
30-025-46595	RODNEY ROBINSON FEDERAL 132H	MATADOR RESOURCES	MATADOR	3/1/2022	2132		13341	9958	
30-025-45025	AIRSTRIP 31 18 35 RN STATE COM 111H	MATADOR RESOURCES	MATADOR	10/1/2018	3372		13297	4630	
30-025-44361	FLORENCE STATE 23 23 34 AR 121H	MATADOR RESOURCES	MATADOR	3/1/2019	1635		12046	4572	
30-025-47112	RODNEY ROBINSON FEDERAL 215H	MATADOR RESOURCES	MATADOR	2/1/2023	1686		11836	9650	
30-025-47086	RODNEY ROBINSON FEDERAL 111H	MATADOR RESOURCES	MATADOR	2/1/2023	1388		11184	10022	
30-025-45434	BRUCE KEPLINGER 13 STATE COM 123H	MATADOR RESOURCES	MATADOR	4/1/2019	3245		11160	4641	
30-025-46596	RODNEY ROBINSON FEDERAL 216H	MATADOR RESOURCES	MATADOR	2/1/2023	1532		10840	9839	
30-025-45223	FLORENCE STATE 23 23 34 AR 111H	MATADOR RESOURCES	MATADOR	3/1/2019	2535		10719	4635	
30-025-50846	UNCLE RICHARD STATE COM 214H	MATADOR RESOURCES	MATADOR	6/1/2023	2485		10090	9628	
30-025-46373	RODNEY ROBINSON FEDERAL 202H	MATADOR RESOURCES	MATADOR	10/1/2021	1428		10066	9869	
30-025-52038	GREVEY COM 111H	MATADOR RESOURCES	MATADOR	6/1/2024	4520			7165	
30-025-51629	NINA CORTELL FEDERAL COM 211H	MATADOR RESOURCES	MATADOR	4/1/2024	4334			4518	
30-025-51015	BILL ALEXANDER STATE COM 124H	MATADOR RESOURCES	MATADOR	12/1/2023	3840			7677	
30-025-51289	SILVER FEDERAL COM 114H	MATADOR RESOURCES	MATADOR	2/1/2024	3482			10436	
30-025-51287	NINA CORTELL FEDERAL COM 202H	MATADOR RESOURCES	MATADOR	4/1/2024	3180			9905	
30-025-51014	BILL ALEXANDER STATE COM 114H	MATADOR RESOURCES	MATADOR	12/1/2023	3066			7629	
30-025-52039	GREVEY COM 121H	MATADOR RESOURCES	MATADOR	6/1/2024	2676			7303	
30-025-51607	MARLAN DOWNEY STATE COM 124H	MATADOR RESOURCES	MATADOR	12/1/2023	2531			12860	
30-025-51606	MARLAN DOWNEY STATE COM 123H	MATADOR RESOURCES	MATADOR	12/1/2023	2351			12328	
30-025-51189	NINA CORTELL FEDERAL COM 132H	MATADOR RESOURCES	MATADOR	4/1/2024	1930			9802	
30-025-50258	NINA CORTELL FEDERAL COM 131H	MATADOR RESOURCES	MATADOR	4/1/2024	1787			9819	
30-025-52041	GREVEY COM 225H	MATADOR RESOURCES	MATADOR	6/1/2024	1755			7397	
30-025-50167	GAVILON FEDERAL COM 604H	MATADOR RESOURCES	MATADOR	3/1/2024	1094			9861	
30-025-52040	GREVEY COM 131H	MATADOR RESOURCES	MATADOR	6/1/2024	899			7228	
30-025-51290	SILVER FEDERAL COM 124H	MATADOR RESOURCES	MATADOR	2/1/2024	693			10399	
30-025-52241	CATHY BRYCE FEDERAL COM 221H	MATADOR RESOURCES	MATADOR	8/1/2024	0			9911	exclude



**Exhibit D-2**

**This exhibit is limited to last 5 years of production 9/2018 through 9/2024 On Enverus Operator which includes subsidiaries**

EXHIBIT D-2(b)

API_UWI	WellName	ENV Operator	Initial Operator	First Prod Date	Peak Oil_BBL Per 1000FT	First 12Month Oil_BBL Per 1000FT	Lateral Length_FT	GPI	Keep exclude
30-025-51650	CUTBOW 36 1 FEDERAL COM 502H	AVANT OPERATI	AVANT OPERATI	6/1/2024	3847		10368		
30-025-51649	CUTBOW 36 1 FEDERAL COM 501H	AVANT OPERATI	AVANT OPERATI	6/1/2024	3589		10445		
30-025-51647	CUTBOW 36 1 FEDERAL COM 302H	AVANT OPERATI	AVANT OPERATI	6/1/2024	1622		10369		
30-025-51498	CUTBOW 36 1 FEDERAL COM 301H	AVANT OPERATI	AVANT OPERATI	6/1/2024	1496		10444		
30-025-52217	SANDRA JEAN 23 FEDERAL COM 651H	AVANT OPERATI	AVANT OPERATI	4/1/2024	5122		4668		
30-025-52215	SANDRA JEAN 23 FEDERAL COM 601H	AVANT OPERATI	AVANT OPERATI	4/1/2024	4931		4675		
30-025-52214	SANDRA JEAN 23 FEDERAL COM 502H	AVANT OPERATI	AVANT OPERATI	4/1/2024	4825		4699		
30-025-52216	SANDRA JEAN 23 FEDERAL COM 602H	AVANT OPERATI	AVANT OPERATI	4/1/2024	3060		4696		
30-025-52213	SANDRA JEAN 23 FEDERAL COM 501H	AVANT OPERATI	AVANT OPERATI	4/1/2024	2014		4677		
30-025-51501	CUTBOW 36 1 FEDERAL COM 306H	AVANT OPERATI	AVANT OPERATI	2/1/2024	2278		10427		
30-025-51500	CUTBOW 36 1 FEDERAL COM 305H	AVANT OPERATI	AVANT OPERATI	2/1/2024	2040		10435		
30-025-51499	CUTBOW 36 1 FEDERAL COM 304H	AVANT OPERATI	AVANT OPERATI	2/1/2024	1475		10438		
30-025-51568	ANGRY ANGUS 32 STATE COM 702H	AVANT OPERATI	AVANT OPERATI	12/1/2023	3612		4670		
30-025-51622	ANGRY ANGUS 32 STATE COM 703H	AVANT OPERATI	AVANT OPERATI	12/1/2023	2390		4224		
30-025-51623	ANGRY ANGUS 32 STATE COM 704H	AVANT OPERATI	AVANT OPERATI	12/1/2023	1543		4669		
30-025-51624	ANGRY ANGUS 32 STATE COM 705H	AVANT OPERATI	AVANT OPERATI	12/1/2023	1419		4677		
30-025-51567	ANGRY ANGUS 32 STATE COM 701H	AVANT OPERATI	AVANT OPERATI	12/1/2023	1234		4674		
30-025-51306	SPEYSIDE 18 FEDERAL 602H	AVANT OPERATI	AVANT OPERATI	11/1/2023	12099		4723		
30-025-51303	SPEYSIDE 18 FEDERAL 501H	AVANT OPERATI	AVANT OPERATI	11/1/2023	6710		4696		
30-025-51302	SPEYSIDE 18 FEDERAL 302H	AVANT OPERATI	AVANT OPERATI	11/1/2023	4372		4723		
30-025-51301	SPEYSIDE 18 FEDERAL 301H	AVANT OPERATI	AVANT OPERATI	11/1/2023	4367		4727		
30-025-51305	SPEYSIDE 18 FEDERAL 601H	AVANT OPERATI	AVANT OPERATI	11/1/2023	2809		4730		
30-025-51036	CUTBOW 36 1 FEDERAL COM 606H	AVANT OPERATI	AVANT OPERATI	10/1/2023	2360		10840		
30-025-51187	CUTBOW 36 1 FEDERAL COM 605H	AVANT OPERATI	AVANT OPERATI	10/1/2023	2061		10433		
30-025-51035	CUTBOW 36 1 FEDERAL COM 604H	AVANT OPERATI	AVANT OPERATI	10/1/2023	948		10840		
30-025-50930	GOLDEN TEE 31 FEDERAL COM 602H	AVANT OPERATI	AVANT OPERATI	7/1/2023	7524	28478	7257		
30-025-50896	GOLDEN TEE 31 FEDERAL COM 603H	AVANT OPERATI	AVANT OPERATI	7/1/2023	5456	24071	7269		
30-025-49391	GOLDEN TEE 31 FEDERAL COM 605H	AVANT OPERATI	AVANT OPERATI	7/1/2023	5650	22235	7257		
30-025-49390	GOLDEN TEE 31 FEDERAL COM 604H	AVANT OPERATI	AVANT OPERATI	7/1/2023	4499	21176	7782		
30-025-50929	GOLDEN TEE 31 FEDERAL COM 601H	AVANT OPERATI	AVANT OPERATI	7/1/2023	4078	21089	7289		
30-025-49392	GOLDEN TEE 31 FEDERAL COM 606H	AVANT OPERATI	AVANT OPERATI	7/1/2023	2250	13123	7244		
30-025-50701	CUTBOW 36 1 FEDERAL COM 601H	AVANT OPERATI	AVANT OPERATI	4/1/2023	1678	13079	10013		
30-025-50674	CUTBOW 36 1 FEDERAL COM 602H	AVANT OPERATI	AVANT OPERATI	4/1/2023	2056	11821	10023		
30-025-50635	CUTBOW 36 1 FEDERAL COM 603H	AVANT OPERATI	AVANT OPERATI	4/1/2023	1501	7605	10001		
30-025-49329	GOLDEN TEE 31 FEDERAL COM 306H	AVANT OPERATI	AVANT OPERATI	12/1/2022	11848	44744	7363		
30-025-49328	GOLDEN TEE 31 FEDERAL COM 305H	AVANT OPERATI	AVANT OPERATI	12/1/2022	7502	34199	7304		
30-025-49327	GOLDEN TEE 31 FEDERAL COM 304H	AVANT OPERATI	AVANT OPERATI	12/1/2022	2941	21865	7316		
30-025-49332	GOLDEN TEE 31 FEDERAL COM 506H	AVANT OPERATI	AVANT OPERATI	12/1/2022	5843	18527	7274		
30-025-49331	GOLDEN TEE 31 FEDERAL COM 505H	AVANT OPERATI	AVANT OPERATI	12/1/2022	3396	13238	7291		
30-025-49406	GOLDEN TEE 31 FEDERAL COM 504H	AVANT OPERATI	AVANT OPERATI	12/1/2022	2189	12935	7280		
30-025-49325	GOLDEN TEE 31 FEDERAL COM 302H	AVANT OPERATI	AVANT OPERATI	2/1/2022	8824	39071	7701		
30-025-49324	GOLDEN TEE 31 FEDERAL COM 301H	AVANT OPERATI	AVANT OPERATI	2/1/2022	6527	25314	7775		
30-025-49330	GOLDEN TEE 31 FEDERAL COM 502H	AVANT OPERATI	AVANT OPERATI	2/1/2022	3447	19284	7957		
30-025-49365	GOLDEN TEE 31 FEDERAL COM 501H	AVANT OPERATI	AVANT OPERATI	2/1/2022	4468	17305	7567		
30-025-45210	LEA UNIT 065H	AVANT OPERATI	LEGACY RESERV	3/1/2019	3592	34156	7463		
30-025-45212	LEA UNIT 200H	AVANT OPERATI	LEGACY RESERV	3/1/2019	3163	15452	7181		keep
30-025-45211	LEA UNIT 100H	AVANT OPERATI	LEGACY RESERV	3/1/2019	948	6440	6788		keep
30-025-45211	LEA UNIT 100H	AVANT OPERATI	LEGACY RESERV	3/1/2019			6788		exclude
30-025-45212	LEA UNIT 200H	AVANT OPERATI	LEGACY RESERV	3/1/2019			7181		exclude
30-025-44735	LEA UNIT 064H	AVANT OPERATI	LEGACY RESERV	11/1/2018	3149	24349	7548		
30-025-44734	LEA UNIT 063H	AVANT OPERATI	LEGACY RESERV	10/1/2018	6006	31154	7445		
30-025-45154	LEA UNIT 066H	AVANT OPERATI	LEGACY RESERV	10/1/2018	2866	17606	8074		
30-025-50125	DOS EQUIS 12 13 FEDERAL COM 075H	COTERRA ENER	CIMAREX	8/1/2024	3764		10040		
30-025-50136	DOS EQUIS 12 13 FEDERAL COM 077H	COTERRA ENER	CIMAREX	8/1/2024	1373		9725		exclude
30-025-50137	DOS EQUIS 12 13 FEDERAL COM 087H	COTERRA ENER	CIMAREX	8/1/2024	761		9904		exclude
30-025-50126	DOS EQUIS 12 13 FEDERAL COM 076H	COTERRA ENER	CIMAREX	8/1/2024	401		9641		exclude
30-025-50138	DOS EQUIS 12 13 FEDERAL COM 089H	COTERRA ENER	CIMAREX	8/1/2024	381		9654		exclude
30-025-50206	DOS EQUIS 12 13 FEDERAL COM 088H	COTERRA ENER	CIMAREX	8/1/2024	29		9687		exclude
30-025-51234	RED HILLS 32 5 STATE COM 202H	COTERRA ENER	CIMAREX	7/1/2024	6043		4831	9818	exclude
30-025-48456	RED HILLS UNIT 049H	COTERRA ENER	CIMAREX	7/1/2024	5646		9869		
30-025-52353	RED HILLS UNIT 050H	COTERRA ENER	CIMAREX	7/1/2024	5630		10090		
30-025-48454	RED HILLS UNIT 047H	COTERRA ENER	CIMAREX	7/1/2024	5390		9800		
30-025-51233	RED HILLS 32 5 STATE COM 200H	COTERRA ENER	CIMAREX	7/1/2024	4273		4785	9862	exclude
30-025-48455	RED HILLS UNIT 048H	COTERRA ENER	CIMAREX	7/1/2024	2366		9800		
30-025-51236	RED HILLS 32 5 STATE COM 203H	COTERRA ENER	CIMAREX	7/1/2024	2289		9929		
30-025-51235	RED HILLS 32 5 STATE COM 201H	COTERRA ENER	CIMAREX	7/1/2024	68		4785	9737	exclude
30-025-47080	DOS EQUIS 11 14 FEDERAL COM 008H	COTERRA ENER	CIMAREX	4/1/2024	11302		9546		
30-025-47082	DOS EQUIS 11 14 FEDERAL COM 049H	COTERRA ENER	CIMAREX	4/1/2024	9933		9516		
30-025-50119	DOS EQUIS 11 14 FEDERAL COM 050H	COTERRA ENER	CIMAREX	4/1/2024	9575		9729		
30-025-47083	DOS EQUIS 11 14 FEDERAL COM 062H	COTERRA ENER	CIMAREX	4/1/2024	9028		9767		
30-025-47079	DOS EQUIS 11 14 FEDERAL COM 007H	COTERRA ENER	CIMAREX	4/1/2024	8524		9540		
30-025-50117	DOS EQUIS 11 14 FEDERAL COM 026H	COTERRA ENER	CIMAREX	4/1/2024	5269		9806		
30-025-50118	DOS EQUIS 11 14 FEDERAL COM 027H	COTERRA ENER	CIMAREX	4/1/2024	5019		9804		
30-025-52013	JAMES 29 32 FEDERAL COM 032H	COTERRA ENER	CIMAREX	3/1/2024	10520		7035		
30-025-52012	JAMES 29 32 FEDERAL COM 031H	COTERRA ENER	CIMAREX	3/1/2024	8372		6990		
30-025-51308	CORIANDER 1 12 FEDERAL COM 012H	COTERRA ENER	CIMAREX	2/1/2024	10119		4985	9458	exclude



30-025-51103	CORIANDE 1 12 FEDERAL COM 013H	COTERRA ENER	CIMAREX	2/1/2024	7041		9915	
30-025-51102	CORIANDE 1 12 FEDERAL COM 011H	COTERRA ENER	CIMAREX	1/1/2024	7395		9555	
30-025-51608	CORIANDE 1 12 FEDERAL COM 006H	COTERRA ENER	CIMAREX	1/1/2024	4737		9568	
30-025-51098	CORIANDE 1 12 STATE COM 005H	COTERRA ENER	CIMAREX	12/1/2023	6858		9732	
30-025-51059	CORIANDE 1 12 STATE COM 004H	COTERRA ENER	CIMAREX	12/1/2023	3422		9941	
30-025-50294	CASCADE 29 FEDERAL 075H	COTERRA ENER	CIMAREX	11/1/2023	11706		4494	
30-025-50787	CASCADE 29 FEDERAL 018H	COTERRA ENER	CIMAREX	11/1/2023	11352		4250	
30-025-50784	CASCADE 29 FEDERAL 071H	COTERRA ENER	CIMAREX	11/1/2023	10351		4536	
30-025-46306	CASCADE 29 FEDERAL 017H	COTERRA ENER	CIMAREX	11/1/2023	10207		4294	
30-025-50291	CASCADE 29 FEDERAL 072H	COTERRA ENER	CIMAREX	11/1/2023	9713		4535	
30-025-50293	CASCADE 29 FEDERAL 074H	COTERRA ENER	CIMAREX	11/1/2023	9627		4494	
30-025-50292	CASCADE 29 FEDERAL 073H	COTERRA ENER	CIMAREX	11/1/2023	9089		4461	
30-025-46305	CASCADE 29 FEDERAL 016H	COTERRA ENER	CIMAREX	11/1/2023	6860		4457	
30-025-46355	CASCADE 29 FEDERAL 015H	COTERRA ENER	CIMAREX	11/1/2023	6354		4531	
30-025-50877	RED HILLS 32 5 FEDERAL COM 133H	COTERRA ENER	CIMAREX	9/1/2023	3857	22378	9822	
30-025-50208	RED HILLS 32 5 FEDERAL COM 158H	COTERRA ENER	CIMAREX	9/1/2023	5742		9802	
30-025-50323	RED HILLS 32 5 FEDERAL COM 129H	COTERRA ENER	CIMAREX	9/1/2023	5139		9803	
30-025-50749	RED HILLS 32 5 FEDERAL COM 132H	COTERRA ENER	CIMAREX	9/1/2023	4488		9864	
30-025-50209	RED HILLS 32 5 FEDERAL COM 159H	COTERRA ENER	CIMAREX	9/1/2023	4400		9783	
30-025-50210	RED HILLS 32 5 FEDERAL COM 160H	COTERRA ENER	CIMAREX	9/1/2023	4282		9851	
30-025-50750	RED HILLS 32 5 FEDERAL COM 161H	COTERRA ENER	CIMAREX	9/1/2023	4056		9826	
30-025-50207	RED HILLS 32 5 FEDERAL COM 128H	COTERRA ENER	CIMAREX	9/1/2023	3634		9752	
30-025-46318	DOS EQUIS 12 13 FEDERAL COM 001H	COTERRA ENER	CIMAREX	5/1/2023	7936	46902	9731	
30-025-50135	DOS EQUIS 12 13 FEDERAL COM 009H	COTERRA ENER	CIMAREX	5/1/2023	8764	45807	9815	
30-025-46322	DOS EQUIS 12 13 FEDERAL COM 047H	COTERRA ENER	CIMAREX	5/1/2023	8267	39138	9856	
30-025-46321	DOS EQUIS 12 13 FEDERAL COM 008H	COTERRA ENER	CIMAREX	5/1/2023	3801	22605	9826	
30-025-46319	DOS EQUIS 12 13 FEDERAL COM 003H	COTERRA ENER	CIMAREX	5/1/2023	3032	16481	9729	
30-025-45603	JAMES 20 FEDERAL 038H	COTERRA ENER	CIMAREX	4/1/2023	5239	38687	9661	
30-025-45604	JAMES 20 FEDERAL 039H	COTERRA ENER	CIMAREX	4/1/2023	4360	37310	9955	
30-025-50179	VACA DRAW 20 17 FEDERAL 074H	COTERRA ENER	CIMAREX	3/1/2023	5901	30173	9754	
30-025-50178	VACA DRAW 20 17 FEDERAL 047H	COTERRA ENER	CIMAREX	3/1/2023	5143	28615	9692	
30-025-50143	VACA DRAW 20 17 FEDERAL 046H	COTERRA ENER	CIMAREX	3/1/2023	2382	15731	9619	
30-025-50180	VACA DRAW 20 17 FEDERAL 075H	COTERRA ENER	CIMAREX	3/1/2023	2326	13094	9740	
30-025-50724	MESCALERO RIDGE 21 28 FEDERAL COM 002H	COTERRA ENER	CIMAREX	2/1/2023	3716	19795	9353	
30-025-47645	DOS EQUIS 11 14 FEDERAL COM 024H	COTERRA ENER	CIMAREX	1/1/2023	4273	26091	9448	
30-025-47081	DOS EQUIS 11 14 FEDERAL COM 023H	COTERRA ENER	CIMAREX	9/1/2022	6622	39021	9433	
30-025-45414	DOS EQUIS 11 14 FEDERAL COM 005H	COTERRA ENER	CIMAREX	9/1/2022	5955	34830	9437	
30-025-50259	DOS EQUIS 11 14 FEDERAL COM 025H	COTERRA ENER	CIMAREX	9/1/2022	5560	28879	9312	
30-025-49110	RED HILLS UNIT 101H	COTERRA ENER	CIMAREX	7/1/2022	7716	55026	9483	
30-025-49108	RED HILLS UNIT 099H	COTERRA ENER	CIMAREX	7/1/2022	9054	54653	9516	
30-025-46600	RED HILLS UNIT 037H	COTERRA ENER	CIMAREX	7/1/2022	7314	48169	9682	
30-025-48443	RED HILLS UNIT 021H	COTERRA ENER	CIMAREX	7/1/2022	10045	43734	9522	
30-025-49107	RED HILLS UNIT 075H	COTERRA ENER	CIMAREX	7/1/2022	7813	40908	9869	
30-025-49109	RED HILLS UNIT 100H	COTERRA ENER	CIMAREX	7/1/2022	7960	38845	9516	
30-025-46599	RED HILLS UNIT 036H	COTERRA ENER	CIMAREX	7/1/2022	7526	35945	9780	
30-025-46601	RED HILLS UNIT 038H	COTERRA ENER	CIMAREX	7/1/2022	5178	34261	9712	
30-025-49124	RED HILLS 32 5 FEDERAL COM 170H	COTERRA ENER	CIMAREX	5/1/2022	9040	45164	9529	
30-025-49123	RED HILLS 32 5 FEDERAL COM 169H	COTERRA ENER	CIMAREX	5/1/2022	7595	43528	9559	
30-025-48095	RED HILLS 32 5 STATE COM 198H	COTERRA ENER	CIMAREX	5/1/2022	9590	42383	9605	
30-025-48094	RED HILLS 32 5 STATE COM 197H	COTERRA ENER	CIMAREX	5/1/2022	7412	40945	9465	
30-025-49125	RED HILLS 32 5 FEDERAL COM 171H	COTERRA ENER	CIMAREX	5/1/2022	6490	34933	9527	
30-025-46113	VACA DRAW 20 17 FEDERAL 029H	COTERRA ENER	CIMAREX	2/1/2022	5880	34818	9863	
30-025-46115	VACA DRAW 20 17 FEDERAL 031H	COTERRA ENER	CIMAREX	2/1/2022	6048	32940	9894	
30-025-46114	VACA DRAW 20 17 FEDERAL 030H	COTERRA ENER	CIMAREX	2/1/2022	2858	19412	9912	
30-025-44357	VACA DRAW 20 17 FEDERAL 011H	COTERRA ENER	CIMAREX	1/1/2022	6135	34789	9781	
30-025-44358	VACA DRAW 20 17 FEDERAL 012H	COTERRA ENER	CIMAREX	1/1/2022	5392	33292	9818	
30-025-44356	VACA DRAW 20 17 FEDERAL 010H	COTERRA ENER	CIMAREX	1/1/2022	6124	32294	9750	
30-025-44360	VACA DRAW 20 17 FEDERAL 009H	COTERRA ENER	CIMAREX	1/1/2022	5418	29026	9800	
30-025-46121	VACA DRAW 20 17 FEDERAL 059H	COTERRA ENER	CIMAREX	12/1/2021	7917	37278	9695	
30-025-46120	VACA DRAW 20 17 FEDERAL 058H	COTERRA ENER	CIMAREX	12/1/2021	6857	34903	9682	
30-025-46119	VACA DRAW 20 17 FEDERAL 057H	COTERRA ENER	CIMAREX	12/1/2021	5952	30969	9630	
30-025-47961	VACA DRAW 20 17 FEDERAL 061H	COTERRA ENER	CIMAREX	12/1/2021	3223	21010	9833	
30-025-47654	WEST GRAMA RIDGE 7 6 FEDERAL COM 001H	COTERRA ENER	CIMAREX	11/1/2021	5924	37544	9443	
30-025-47655	WEST GRAMA RIDGE 7 FEDERAL 003H	COTERRA ENER	CIMAREX	11/1/2021	3916	16911	4111	
30-025-46998	RED TANK 3 FEDERAL 014H	COTERRA ENER	CIMAREX	7/1/2021	6486	37486	4407	
30-025-46324	DOS EQUIS 12 13 FEDERAL COM 086H	COTERRA ENER	CIMAREX	5/1/2021	7583	40879	9823	
30-025-46323	DOS EQUIS 12 13 FEDERAL COM 073H	COTERRA ENER	CIMAREX	5/1/2021	7299	37912	9528	
30-025-46320	DOS EQUIS 12 13 FEDERAL COM 005H	COTERRA ENER	CIMAREX	5/1/2021	6681	35128	9345	
30-025-46481	DOS EQUIS 12 13 FEDERAL COM 006H	COTERRA ENER	CIMAREX	5/1/2021	4069	23674	9609	
30-025-46294	RED HILLS 32 5 FEDERAL COM 155H	COTERRA ENER	CIMAREX	12/1/2020	9760	59792	9389	
30-025-46325	RED HILLS UNIT 130H	COTERRA ENER	CIMAREX	12/1/2020	10795	54687	9423	
30-025-45503	RED HILLS 32 5 FEDERAL COM 131H	COTERRA ENER	CIMAREX	12/1/2020	6690	39066	9633	
30-025-45502	RED HILLS UNIT 127H	COTERRA ENER	CIMAREX	12/1/2020	5203	26643	9519	
30-025-46326	RED HILLS 32 5 FEDERAL COM 157H	COTERRA ENER	CIMAREX	11/1/2020	5629	35360	9625	
30-025-46295	RED HILLS 32 5 FEDERAL COM 156H	COTERRA ENER	CIMAREX	11/1/2020	6786	33221	9760	
30-025-45417	DOS EQUIS 13 FEDERAL COM 010H	COTERRA ENER	CIMAREX	2/1/2020	8303	46417	4504	
30-025-46161	VACA DRAW 20 17 FEDERAL 072H	COTERRA ENER	CIMAREX	2/1/2020	7084	36260	9521	
30-025-46118	VACA DRAW 20 17 FEDERAL 045H	COTERRA ENER	CIMAREX	2/1/2020	8888	36258	9671	
30-025-46117	VACA DRAW 20 17 FEDERAL 044H	COTERRA ENER	CIMAREX	2/1/2020	5848	30241	9571	
30-025-46122	VACA DRAW 20 17 FEDERAL 073H	COTERRA ENER	CIMAREX	2/1/2020	5988	28120	9152	

30-025-46160	VACA DRAW 20 17 FEDERAL 071H	COTERRA ENER	CIMAREX	2/1/2020	5765	25671	9687		
30-025-45602	JAMES 20 FEDERAL 037H	COTERRA ENER	CIMAREX	2/1/2020	3718	23201	9395		
30-025-46116	VACA DRAW 20 17 FEDERAL 043H	COTERRA ENER	CIMAREX	2/1/2020	4468.386	21511.5814	4712	9613	keep
30-025-46116	VACA DRAW 20 17 FEDERAL 043H	COTERRA ENER	CIMAREX	2/1/2020			9613		exclude
30-025-46314	CASCADE 28 FEDERAL 086H	COTERRA ENER	CIMAREX	1/1/2020	12600	54388	4229		
30-025-46313	CASCADE 28 FEDERAL 085H	COTERRA ENER	CIMAREX	1/1/2020	10886	48208	4318		
30-025-45413	DOS EQUIS 11 14 FEDERAL COM 004H	COTERRA ENER	CIMAREX	7/1/2019	9698	47869	9264		
30-025-45416	DOS EQUIS 13 FEDERAL COM 009H	COTERRA ENER	CIMAREX	7/1/2019	6745	41717	4432		
30-025-44304	VACA DRAW 20 17 FEDERAL 004H	COTERRA ENER	CIMAREX	7/1/2019	6302	32565	9477		
30-025-44136	VACA DRAW 20 17 FEDERAL 002H	COTERRA ENER	CIMAREX	7/1/2019	6361	30658	9431		
30-025-44137	VACA DRAW 20 17 FEDERAL 003H	COTERRA ENER	CIMAREX	7/1/2019	5760	25664	9708		
30-025-44359	VACA DRAW 20 17 FEDERAL 008H	COTERRA ENER	CIMAREX	7/1/2019	5535	25345	9666		
30-025-45290	VACA DRAW 20 17 FEDERAL 013H	COTERRA ENER	CIMAREX	7/1/2019	5314	24002	9742		
30-025-44166	VACA DRAW 20 17 FEDERAL 007H	COTERRA ENER	CIMAREX	7/1/2019	5278	22688	9774		
30-025-45054	MESCALERO RIDGE 21 FEDERAL 001H	COTERRA ENER	CIMAREX	3/1/2019	11066	65057	4365		
30-025-45200	LEA 7 FEDERAL COM 030H	COTERRA ENER	CIMAREX	3/1/2019	9607	61233	4530		
30-025-45199	LEA 7 FEDERAL COM 029H	COTERRA ENER	CIMAREX	3/1/2019	8352	60748	4548		
30-025-45020	JAMES 19 FEDERAL 034H	COTERRA ENER	CIMAREX	1/1/2019	7742	24577	4356		
30-025-42222	JAMES 19 FEDERAL 031H	COTERRA ENER	CIMAREX	1/1/2019	5974	22511	4620		
30-025-44908	CHIEF 30 STATE 009H	COTERRA ENER	CIMAREX	11/1/2018	9466	72733	4603		
30-025-44723	CANYONLANDS 2 STATE COM 002H	COTERRA ENER	CIMAREX	11/1/2018	9915	48005	4273		
30-025-44724	CANYONLANDS 2 STATE COM 001H	COTERRA ENER	CIMAREX	11/1/2018	7561	37582	4252		
30-025-44213	CHIEF 30 STATE 008H	COTERRA ENER	CIMAREX	11/1/2018	4518	26364	4672		
30-025-43738	CORIANDER AOC 1-12 STATE 003H	COTERRA ENER	CIMAREX	11/1/2018	6673	17875	9876		
30-025-43737	CORIANDER AOC 1-12 STATE 002H	COTERRA ENER	CIMAREX	11/1/2018	2557	12712	9649		
30-025-44840	WEST GRAMA RIDGE 8 5 FEDERAL 003H	COTERRA ENER	CIMAREX	10/1/2018	5212	39812	9449		
30-025-42198	TRISTE DRAW 25 FEDERAL COM 009H	COTERRA ENER	CIMAREX	10/1/2018	8659	39028	4091		
30-025-42102	TRISTE DRAW 25 FEDERAL COM 008H	COTERRA ENER	CIMAREX	10/1/2018	4605	30773	4018		
30-025-43997	TRISTE DRAW 25 FEDERAL COM 011H	COTERRA ENER	CIMAREX	10/1/2018	8581	23384	4008		
30-025-42082	TRISTE DRAW 25 FEDERAL COM 010H	COTERRA ENER	CIMAREX	10/1/2018	2326	7212	4100		
30-025-42325	RED HILLS UNIT 017H	COTERRA ENER	CIMAREX	9/1/2018	12794	73399	9178		
30-025-43837	COTTON DRAW 9L FEDERAL 005H	COTERRA ENER	CIMAREX	9/1/2018	7256	39794	4580		
30-025-42324	RED HILLS UNIT 016H	COTERRA ENER	CIMAREX	9/1/2018	3426	25765	9238		
30-025-44001	TRISTE DRAW 25 FEDERAL COM 013H	COTERRA ENER	CIMAREX	9/1/2018	9675	21293	3875		
30-025-43998	TRISTE DRAW 25 FEDERAL COM 012H	COTERRA ENER	CIMAREX	9/1/2018	4783	14305	3924		
30-025-52241	CATHY BRYCE FEDERAL COM 221H	MATADOR RESC	MATADOR	8/1/2024	0		9911		exclude
30-025-52038	GREVEY COM 111H	MATADOR RESC	MATADOR	6/1/2024	4520		7165		
30-025-52039	GREVEY COM 121H	MATADOR RESC	MATADOR	6/1/2024	2676		7303		
30-025-52041	GREVEY COM 225H	MATADOR RESC	MATADOR	6/1/2024	1755		7397		
30-025-52040	GREVEY COM 131H	MATADOR RESC	MATADOR	6/1/2024	899		7228		
30-025-49685	DAGGER LAKE SOUTH 8 FEDERAL COM 708H	MATADOR RESC	ADVANCE ENER	5/1/2024	4136		7406		
30-025-48831	DAGGER LAKE SOUTH 8 FEDERAL COM 558H	MATADOR RESC	ADVANCE ENER	5/1/2024	3950		7428		
30-025-49271	DAGGER LAKE SOUTH 8 FEDERAL COM 510H	MATADOR RESC	ADVANCE ENER	4/1/2024	5873		6875		
30-025-49603	DAGGER LAKE SOUTH 8 FEDERAL COM 566H	MATADOR RESC	ADVANCE ENER	4/1/2024	5458		7159		
30-025-49558	DAGGER LAKE SOUTH 8 FEDERAL COM 514H	MATADOR RESC	ADVANCE ENER	4/1/2024	5291		7301		
30-025-48830	DAGGER LAKE SOUTH 8 FEDERAL COM 516H	MATADOR RESC	ADVANCE ENER	4/1/2024	5240		7314		
30-025-49557	DAGGER LAKE SOUTH 8 FEDERAL COM 512H	MATADOR RESC	ADVANCE ENER	4/1/2024	4760		7356		
30-025-49622	DAGGER LAKE SOUTH 8 FEDERAL COM 702H	MATADOR RESC	ADVANCE ENER	4/1/2024	4754		7263		
30-025-48833	DAGGER LAKE SOUTH 8 FEDERAL COM 604H	MATADOR RESC	ADVANCE ENER	4/1/2024	4360		7350		
30-025-51629	NINA CORTELL FEDERAL COM 211H	MATADOR RESC	MATADOR	4/1/2024	4334		4518		
30-025-48832	DAGGER LAKE SOUTH 8 FEDERAL COM 602H	MATADOR RESC	ADVANCE ENER	4/1/2024	4328		7121		
30-025-49561	DAGGER LAKE SOUTH 8 FEDERAL COM 556H	MATADOR RESC	ADVANCE ENER	4/1/2024	4184		6902		
30-025-49610	DAGGER LAKE SOUTH 8 FEDERAL COM 564H	MATADOR RESC	ADVANCE ENER	4/1/2024	4088		7242		
30-025-49559	DAGGER LAKE SOUTH 8 FEDERAL COM 552H	MATADOR RESC	ADVANCE ENER	4/1/2024	3957		7239		
30-025-48827	DAGGER LAKE SOUTH 8 FEDERAL COM 502H	MATADOR RESC	ADVANCE ENER	4/1/2024	3943		7244		
30-025-49682	DAGGER LAKE SOUTH 8 FEDERAL COM 562H	MATADOR RESC	ADVANCE ENER	4/1/2024	3812		7417		
30-025-48829	DAGGER LAKE SOUTH 8 FEDERAL COM 508H	MATADOR RESC	ADVANCE ENER	4/1/2024	3581		7400		
30-025-49609	DAGGER LAKE SOUTH 8 FEDERAL COM 560H	MATADOR RESC	ADVANCE ENER	4/1/2024	3485		7368		
30-025-49270	DAGGER LAKE SOUTH 8 FEDERAL COM 504H	MATADOR RESC	ADVANCE ENER	4/1/2024	3433		7233		
30-025-49684	DAGGER LAKE SOUTH 8 FEDERAL COM 706H	MATADOR RESC	ADVANCE ENER	4/1/2024	3417		7039		
30-025-48834	DAGGER LAKE SOUTH 8 FEDERAL COM 606H	MATADOR RESC	ADVANCE ENER	4/1/2024	3250		7458		
30-025-48828	DAGGER LAKE SOUTH 8 FEDERAL COM 506H	MATADOR RESC	ADVANCE ENER	4/1/2024	3217		7328		
30-025-51287	NINA CORTELL FEDERAL COM 202H	MATADOR RESC	MATADOR	4/1/2024	3180		9905		
30-025-51189	NINA CORTELL FEDERAL COM 132H	MATADOR RESC	MATADOR	4/1/2024	1930		9802		
30-025-50258	NINA CORTELL FEDERAL COM 131H	MATADOR RESC	MATADOR	4/1/2024	1787		9819		
30-025-50167	GAVILON FEDERAL COM 604H	MATADOR RESC	MATADOR	3/1/2024	1094		9861		
30-025-48803	SILVER FEDERAL COM 401H	MATADOR RESC	ASCENT ENER	2/1/2024	7666		3685		
30-025-51289	SILVER FEDERAL COM 114H	MATADOR RESC	MATADOR	2/1/2024	3482		10436		
30-025-48923	SILVER FEDERAL COM 403H	MATADOR RESC	ASCENT ENER	2/1/2024	2593		9980		
30-025-48804	SILVER FEDERAL COM 501H	MATADOR RESC	ASCENT ENER	2/1/2024	748		9802		
30-025-51290	SILVER FEDERAL COM 124H	MATADOR RESC	MATADOR	2/1/2024	693		10399		
30-025-48926	SILVER FEDERAL COM 504H	MATADOR RESC	ASCENT ENER	2/1/2024	528		9974		
30-025-47758	BIG BULL FEDERAL COM 305H	MATADOR RESC	ASCENT ENER	1/1/2024	4475		6193		
30-025-47438	BIG BULL FEDERAL COM 602H	MATADOR RESC	ASCENT ENER	1/1/2024	3018		6100		
30-025-47561	BIG STAG FEDERAL COM 304H	MATADOR RESC	ASCENT ENER	1/1/2024	2989		6263		
30-025-47065	BIG BUCKS FEDERAL COM 601H	MATADOR RESC	ASCENT ENER	1/1/2024	2450		6496		
30-025-47528	BIG STAG FEDERAL COM 303H	MATADOR RESC	ASCENT ENER	1/1/2024	2087		6452		
30-025-51015	BILL ALEXANDER STATE COM 124H	MATADOR RESC	MATADOR	12/1/2023	3840		7677		
30-025-51014	BILL ALEXANDER STATE COM 114H	MATADOR RESC	MATADOR	12/1/2023	3066		7629		
30-025-51607	MARLAN DOWNEY STATE COM 124H	MATADOR RESC	MATADOR	12/1/2023	2531		12860		

30-025-51606	MARLAN DOWNEY STATE COM 123H	MATADOR RESC	MATADOR	12/1/2023	2351		12328	
30-025-49183	MARGARITA 13 FEDERAL COM 010H	MATADOR RESC	ADVANCE ENER	8/1/2023	3652	28862	11172	
30-025-49187	MARGARITA 13 FEDERAL COM 015H	MATADOR RESC	ADVANCE ENER	8/1/2023	3349	27884	11217	
30-025-49184	MARGARITA 13 FEDERAL COM 011H	MATADOR RESC	ADVANCE ENER	8/1/2023	3690	25809	11023	
30-025-47195	MARGARITA 13 FEDERAL COM 001H	MATADOR RESC	ADVANCE ENER	8/1/2023	3285	23505	11333	
30-025-47196	MARGARITA 13 FEDERAL COM 002H	MATADOR RESC	ADVANCE ENER	8/1/2023	3127	22917	11375	
30-025-49188	MARGARITA 13 FEDERAL COM 016H	MATADOR RESC	ADVANCE ENER	8/1/2023	3545	22423	11034	
30-025-47197	MARGARITA 13 FEDERAL COM 003H	MATADOR RESC	ADVANCE ENER	8/1/2023	2621	19461	11429	
30-025-47201	MARGARITA 13 FEDERAL COM 007H	MATADOR RESC	ADVANCE ENER	8/1/2023	2960	18564	11252	
30-025-48008	MARGARITA 13 FEDERAL COM 009H	MATADOR RESC	ADVANCE ENER	8/1/2023	2523	18018	11538	
30-025-48009	MARGARITA 13 FEDERAL COM 013H	MATADOR RESC	ADVANCE ENER	8/1/2023	2512	17862	11312	
30-025-47198	MARGARITA 13 FEDERAL COM 004H	MATADOR RESC	ADVANCE ENER	8/1/2023	2310	17848	11482	
30-025-49250	MARGARITA 13 FEDERAL COM 022H	MATADOR RESC	ADVANCE ENER	8/1/2023	2145	17073	11554	
30-025-49186	MARGARITA 13 FEDERAL COM 014H	MATADOR RESC	ADVANCE ENER	8/1/2023	1658	15182	11332	
30-025-47200	MARGARITA 13 FEDERAL COM 006H	MATADOR RESC	ADVANCE ENER	8/1/2023	2104	15093	11336	
30-025-48247	MARGARITA 13 FEDERAL COM 017H	MATADOR RESC	ADVANCE ENER	8/1/2023	2252	14837	11391	
30-025-49185	MARGARITA 13 FEDERAL COM 012H	MATADOR RESC	ADVANCE ENER	8/1/2023	2083	14758	11770	
30-025-47199	MARGARITA 13 FEDERAL COM 005H	MATADOR RESC	ADVANCE ENER	8/1/2023	2060	14262	11016	
30-025-49497	MARGARITA 13 FEDERAL COM 023H	MATADOR RESC	ADVANCE ENER	8/1/2023	1746	12558	11119	
30-025-49498	MARGARITA 13 FEDERAL COM 024H	MATADOR RESC	ADVANCE ENER	8/1/2023	1452	12124	11785	
30-025-50128	MARGARITA 13 FEDERAL COM 020H	MATADOR RESC	ADVANCE ENER	8/1/2023	1891	11694	11393	
30-025-47202	MARGARITA 13 FEDERAL COM 008H	MATADOR RESC	ADVANCE ENER	8/1/2023	1767	11530	12088	
30-025-50845	UNCLE RICHARD STATE COM 213H	MATADOR RESC	MATADOR	6/1/2023	2450	14595	9786	
30-025-50846	UNCLE RICHARD STATE COM 214H	MATADOR RESC	MATADOR	6/1/2023	2485	10090	9628	
30-025-48629	GAVILON FEDERAL COM 306H	MATADOR RESC	ASCENT ENER	5/1/2023	3384	30354	10027	
30-025-48867	GAVILON FEDERAL COM 305H	MATADOR RESC	ASCENT ENER	5/1/2023	3636	24271	9978	
30-025-47857	GAVILON FEDERAL COM 403H	MATADOR RESC	ASCENT ENER	5/1/2023	3219	24218	9781	
30-025-47860	GAVILON FEDERAL COM 505H	MATADOR RESC	ASCENT ENER	5/1/2023	2418	15377	9992	
30-025-48527	GAVILON FEDERAL COM 706H	MATADOR RESC	ASCENT ENER	5/1/2023	1461	11088	9969	
30-025-49628	NINA CORTELL FEDERAL COM 203H	MATADOR RESC	MATADOR	4/1/2023	3096	16311	9733	
30-025-47858	GAVILON FEDERAL COM 501H	MATADOR RESC	ASCENT ENER	4/1/2023	2592	14113	9827	
30-025-48940	PONY EXPRESS FEDERAL COM 505H	MATADOR RESC	ASCENT ENER	4/1/2023	1686	10905	10240	
30-025-49049	PONY EXPRESS FEDERAL COM 504H	MATADOR RESC	ASCENT ENER	4/1/2023	1663	10783	9690	
30-025-49048	PONY EXPRESS FEDERAL COM 503H	MATADOR RESC	ASCENT ENER	4/1/2023	1086	6432	9845	
30-025-48676	PONY EXPRESS FEDERAL COM 601H	MATADOR RESC	ASCENT ENER	3/1/2023	3365	22738	9887	
30-025-49629	NINA CORTELL FEDERAL COM 204H	MATADOR RESC	MATADOR	3/1/2023	2933	18275	9620	
30-025-48942	PONY EXPRESS FEDERAL COM 604H	MATADOR RESC	ASCENT ENER	3/1/2023	2541	18230	10198	
30-025-50801	NINA CORTELL FEDERAL COM 134H	MATADOR RESC	MATADOR	3/1/2023	2102	17554	9899	
30-025-49403	RODNEY ROBINSON FEDERAL COM 023H	MATADOR RESC	MATADOR	3/1/2023	1864	15537	9825	
30-025-50513	NINA CORTELL FEDERAL COM 133H	MATADOR RESC	MATADOR	3/1/2023	2428	14283	9849	
30-025-49051	PONY EXPRESS FEDERAL COM 603H	MATADOR RESC	ASCENT ENER	3/1/2023	2643	11966	9764	
30-025-49050	PONY EXPRESS FEDERAL COM 602H	MATADOR RESC	ASCENT ENER	3/1/2023	1583	11142	9816	
30-025-48675	PONY EXPRESS FEDERAL COM 501H	MATADOR RESC	ASCENT ENER	3/1/2023	1276	7756	9693	
30-025-47353	RODNEY ROBINSON FEDERAL COM 218H	MATADOR RESC	MATADOR	2/1/2023	3104	26183	9837	keep
30-025-47439	RODNEY ROBINSON FEDERAL COM 217H	MATADOR RESC	MATADOR	2/1/2023	3017	23392	9793	
30-025-47345	RODNEY ROBINSON FEDERAL COM 024H	MATADOR RESC	MATADOR	2/1/2023	2033	17948	10083	
30-025-47085	RODNEY ROBINSON FEDERAL 022H	MATADOR RESC	MATADOR	2/1/2023	2007	17373	9544	
30-025-47112	RODNEY ROBINSON FEDERAL 215H	MATADOR RESC	MATADOR	2/1/2023	1686	11836	9650	
30-025-47086	RODNEY ROBINSON FEDERAL 111H	MATADOR RESC	MATADOR	2/1/2023	1388	11184	10022	
30-025-46596	RODNEY ROBINSON FEDERAL 216H	MATADOR RESC	MATADOR	2/1/2023	1532	10840	9839	
30-025-47353	RODNEY ROBINSON FEDERAL COM 218H	MATADOR RESC	MATADOR	2/1/2023			6576	exclude
30-025-50537	MARLAN DOWNEY STATE COM 121H	MATADOR RESC	MATADOR	1/1/2023	1829	14837	12349	
30-025-50538	MARLAN DOWNEY STATE COM 122H	MATADOR RESC	MATADOR	1/1/2023	1832	13727	12410	
30-025-50102	DEE OSBORNE 1930 STATE COM 123H	MATADOR RESC	MATADOR	12/1/2022	3263	21616	9917	
30-025-48922	SILVER FEDERAL COM 402H	MATADOR RESC	ASCENT ENER	12/1/2022	3290	21247	9896	
30-025-50103	DEE OSBORNE 1930 STATE COM 124H	MATADOR RESC	MATADOR	12/1/2022	2894	19469	9975	
30-025-50100	DEE OSBORNE 1930 STATE COM 121H	MATADOR RESC	MATADOR	12/1/2022	3126	18498	9900	
30-025-50101	DEE OSBORNE 1930 STATE COM 122H	MATADOR RESC	MATADOR	12/1/2022	2784	14063	9963	
30-025-48925	SILVER FEDERAL COM 503H	MATADOR RESC	ASCENT ENER	12/1/2022	2087	10304	9852	
30-025-47100	LESLIE FEDERAL COM 123H	MATADOR RESC	MATADOR	11/1/2022	4015	29930	9675	
30-025-47101	LESLIE FEDERAL COM 124H	MATADOR RESC	MATADOR	11/1/2022	3764	27416	9940	
30-025-46885	LESLIE FEDERAL COM 113H	MATADOR RESC	MATADOR	11/1/2022	3245	24282	9895	
30-025-47102	LESLIE FEDERAL COM 114H	MATADOR RESC	MATADOR	11/1/2022	2865	22538	9946	
30-025-47056	HORSESHOE FEDERAL COM 601H	MATADOR RESC	ASCENT ENER	11/1/2022	2940	18249	4984	
30-025-46586	GAVILON FEDERAL COM 602H	MATADOR RESC	ASCENT ENER	10/1/2022	2439	19237	9897	
30-025-49941	DAGGER STATE COM 306H	MATADOR RESC	ADVANCE ENER	10/1/2022	2998	19219	7362	
30-025-49940	DAGGER STATE COM 304H	MATADOR RESC	ADVANCE ENER	10/1/2022	2407	15646	7840	
30-025-47861	GAVILON FEDERAL COM 604Y	MATADOR RESC	ASCENT ENER	10/1/2022	2692	15607	10104	
30-025-46588	GAVILON FEDERAL COM 704H	MATADOR RESC	ASCENT ENER	10/1/2022	1999	15459	9944	
30-025-48899	DAGGER STATE COM 516H	MATADOR RESC	ADVANCE ENER	10/1/2022	2480	12668	7758	
30-025-47862	GAVILON FEDERAL COM 603H	MATADOR RESC	ASCENT ENER	10/1/2022	2319	9565	10227	
30-025-49942	DAGGER STATE COM 518H	MATADOR RESC	ADVANCE ENER	10/1/2022	2032	9439	7352	
30-025-47863	GAVILON FEDERAL COM 708H	MATADOR RESC	ASCENT ENER	10/1/2022	1765	9018	10046	keep
30-025-48896	DAGGER STATE COM 302H	MATADOR RESC	ADVANCE ENER	10/1/2022	2843	7555	7825	
30-025-47863	GAVILON FEDERAL COM 708H	MATADOR RESC	ASCENT ENER	10/1/2022			10079	exclude
30-025-49144	JEFF HART FEDERAL COM 123H	MATADOR RESC	MATADOR	9/1/2022	3127	25836	9884	
30-025-49077	JEFF HART FEDERAL COM 112H	MATADOR RESC	MATADOR	9/1/2022	2899	22946	10094	keep
30-025-49146	JEFF HART FEDERAL COM 133H	MATADOR RESC	MATADOR	9/1/2022	3282	21264	9817	
30-025-49943	DAGGER STATE COM 520H	MATADOR RESC	ADVANCE ENER	9/1/2022	1966	8941	7125	
30-025-49077	JEFF HART FEDERAL COM 112H	MATADOR RESC	MATADOR	9/1/2022			10071	exclude

30-025-49720	JEFF HART STATE COM 131H	MATADOR RESC	MATADOR	8/1/2022	5642	45093	4494	
30-025-49716	WOOL HEAD 20 STATE COM 551H	MATADOR RESC	ADVANCE ENER	8/1/2022	4076	27434	7242	
30-025-49145	JEFF HART FEDERAL COM 132H	MATADOR RESC	MATADOR	8/1/2022	3631	27150	10036	
30-025-49143	JEFF HART FEDERAL COM 122H	MATADOR RESC	MATADOR	8/1/2022	3131	24957	9889	
30-025-49142	JEFF HART FEDERAL COM 121H	MATADOR RESC	MATADOR	8/1/2022	2787	23466	9733	
30-025-49701	FLORENCE 2314 STATE 124H	MATADOR RESC	MATADOR	8/1/2022	3204	22389	9864	
30-025-49076	JEFF HART FEDERAL COM 111H	MATADOR RESC	MATADOR	8/1/2022	2669	19940	9861	
30-025-49700	FLORENCE 2314 STATE 123H	MATADOR RESC	MATADOR	8/1/2022	2676	19581	9867	
30-025-49699	FLORENCE 2314 STATE 114H	MATADOR RESC	MATADOR	8/1/2022	2544	19558	9657	
30-025-49698	FLORENCE 2314 STATE 113H	MATADOR RESC	MATADOR	8/1/2022	2601	18211	9828	
30-025-49642	WOOL HEAD 20 STATE COM 552H	MATADOR RESC	ADVANCE ENER	8/1/2022	3254	16419	7258	
30-025-49718	WOOL HEAD 20 STATE COM 801H	MATADOR RESC	ADVANCE ENER	8/1/2022	2293	16007	7288	
30-025-49717	WOOL HEAD 20 STATE COM 601H	MATADOR RESC	ADVANCE ENER	8/1/2022	2144	10027	7313	
30-025-49715	WOOL HEAD 20 STATE COM 502H	MATADOR RESC	ADVANCE ENER	8/1/2022	1344	9620	7256	
30-025-49938	WOOL HEAD 20 STATE COM 303H	MATADOR RESC	ADVANCE ENER	7/1/2022	3609	22272	7290	
30-025-49640	WOOL HEAD 20 STATE COM 302H	MATADOR RESC	ADVANCE ENER	7/1/2022	2923	17075	7286	
30-025-49939	WOOL HEAD 20 STATE COM 508H	MATADOR RESC	ADVANCE ENER	7/1/2022	1905	6748	7313	
30-025-49404	ANDERSON FEDERAL COM 506H	MATADOR RESC	ADVANCE ENER	6/1/2022	6639	41901	6484	
30-025-48891	ANDERSON FEDERAL COM 501H	MATADOR RESC	ADVANCE ENER	6/1/2022	2924	13310	7785	
30-025-49482	ANDERSON FEDERAL COM 701H	MATADOR RESC	ADVANCE ENER	5/1/2022	5510	37260	7754	
30-025-49428	ANDERSON FEDERAL COM 505H	MATADOR RESC	ADVANCE ENER	5/1/2022	4257	30019	7726	
30-025-49000	ANDERSON FEDERAL COM 556H	MATADOR RESC	ADVANCE ENER	5/1/2022	5236	25087	6490	
30-025-48996	ANDERSON FEDERAL COM 552H	MATADOR RESC	ADVANCE ENER	5/1/2022	4421	24912	7727	
30-025-48998	ANDERSON FEDERAL COM 554H	MATADOR RESC	ADVANCE ENER	5/1/2022	5858	23511	6436	
30-025-49658	ANDERSON FEDERAL COM 702H	MATADOR RESC	ADVANCE ENER	5/1/2022	3494	21851	6429	
30-025-49405	ANDERSON FEDERAL COM 507H	MATADOR RESC	ADVANCE ENER	5/1/2022	5569	21847	6447	
30-025-48995	ANDERSON FEDERAL COM 551H	MATADOR RESC	ADVANCE ENER	5/1/2022	3666	21224	7759	
30-025-49483	ANDERSON FEDERAL COM 703H	MATADOR RESC	ADVANCE ENER	5/1/2022	3220	19628	6448	
30-025-49484	ANDERSON FEDERAL COM 705H	MATADOR RESC	ADVANCE ENER	5/1/2022	2655	16836	6338	
30-025-48993	ANDERSON FEDERAL COM 502H	MATADOR RESC	ADVANCE ENER	5/1/2022	3958	14215	6459	
30-025-49002	ANDERSON FEDERAL COM 602H	MATADOR RESC	ADVANCE ENER	5/1/2022	2128	14042	6490	
30-025-48999	ANDERSON FEDERAL COM 555H	MATADOR RESC	ADVANCE ENER	5/1/2022	2182	13736	6429	
30-025-49001	ANDERSON FEDERAL COM 601H	MATADOR RESC	ADVANCE ENER	5/1/2022	1577	11311	7816	
30-025-48994	ANDERSON FEDERAL COM 503H	MATADOR RESC	ADVANCE ENER	5/1/2022	3264	10983	6494	
30-025-49003	ANDERSON FEDERAL COM 603H	MATADOR RESC	ADVANCE ENER	5/1/2022	1754	10210	6477	
30-025-48997	ANDERSON FEDERAL COM 553H	MATADOR RESC	ADVANCE ENER	5/1/2022	2046	9805	7748	
30-025-49429	ANDERSON FEDERAL COM 508H	MATADOR RESC	ADVANCE ENER	5/1/2022	2090	8336	6486	
30-025-47089	RODNEY ROBINSON FEDERAL COM 108H	MATADOR RESC	MATADOR	3/1/2022	5372	44181	9331	
30-025-47088	RODNEY ROBINSON FEDERAL COM 103H	MATADOR RESC	MATADOR	3/1/2022	4708	37516	9679	
30-025-48090	RODNEY ROBINSON FEDERAL COM 104H	MATADOR RESC	MATADOR	3/1/2022	4963	35277	10004	
30-025-47349	RODNEY ROBINSON FEDERAL COM 124H	MATADOR RESC	MATADOR	3/1/2022	3542	29899	9961	
30-025-47348	RODNEY ROBINSON FEDERAL COM 123H	MATADOR RESC	MATADOR	3/1/2022	3352	26215	9700	
30-025-49627	NINA CORTELL FEDERAL COM 125H	MATADOR RESC	MATADOR	3/1/2022	2947	23484	10012	
30-025-47346	RODNEY ROBINSON FEDERAL COM 113H	MATADOR RESC	MATADOR	3/1/2022	3155	22254	9942	
30-025-47347	RODNEY ROBINSON FEDERAL COM 114H	MATADOR RESC	MATADOR	3/1/2022	2882	21370	9923	
30-025-46418	RODNEY ROBINSON FEDERAL 112H	MATADOR RESC	MATADOR	3/1/2022	2942	20770	10118	
30-025-46595	RODNEY ROBINSON FEDERAL 132H	MATADOR RESC	MATADOR	3/1/2022	2132	13341	9958	
30-025-48901	DAGGER STATE COM 558H	MATADOR RESC	ADVANCE ENER	1/1/2022	8077	46684	7866	
30-025-46432	UNCLE CHES 21 16 FEDERAL COM 122H	MATADOR RESC	MATADOR	1/1/2022	3778	32552	9936	
30-025-49382	UNCLE CHES 21 16 FEDERAL COM 125H	MATADOR RESC	MATADOR	1/1/2022	3802	31455	9932	
30-025-48466	DAGGER STATE COM 554H	MATADOR RESC	ADVANCE ENER	1/1/2022	4017	22625	7836	
30-025-48903	DAGGER STATE COM 804H	MATADOR RESC	ADVANCE ENER	1/1/2022	4068	19843	7865	
30-025-48898	DAGGER STATE COM 514H	MATADOR RESC	ADVANCE ENER	1/1/2022	3256	17613	7871	
30-025-48467	DAGGER STATE COM 606H	MATADOR RESC	ADVANCE ENER	1/1/2022	2160	15933	7899	
30-025-48465	DAGGER STATE COM 510H	MATADOR RESC	ADVANCE ENER	1/1/2022	2657	14536	7844	
30-025-48897	DAGGER STATE COM 512H	MATADOR RESC	ADVANCE ENER	1/1/2022	3409	13214	7828	
30-025-48900	DAGGER STATE COM 556H	MATADOR RESC	ADVANCE ENER	1/1/2022	2260	10906	7917	
30-025-48902	DAGGER STATE COM 608H	MATADOR RESC	ADVANCE ENER	1/1/2022	1323	6212	7821	
30-025-46979	BIG STAG FEDERAL COM 552H	MATADOR RESC	ASCENT ENERG	11/1/2021	3086	18687	6517	
30-025-47066	BIG STAG FEDERAL COM 504H	MATADOR RESC	ASCENT ENERG	11/1/2021	3008	14419	6246	
30-025-46978	BIG STAG FEDERAL COM 503H	MATADOR RESC	ASCENT ENERG	11/1/2021	2905	13725	6157	
30-025-47435	BIG BUCKS FEDERAL COM 502H	MATADOR RESC	ASCENT ENERG	11/1/2021	2313	12371	6048	
30-025-47064	BIG BUCKS FEDERAL COM 501H	MATADOR RESC	ASCENT ENERG	11/1/2021	1679	10253	5999	
30-025-46373	RODNEY ROBINSON FEDERAL 202H	MATADOR RESC	MATADOR	10/1/2021	1428	10066	9869	
30-025-48603	WOOL HEAD 20 STATE 501H	MATADOR RESC	ADVANCE ENER	8/1/2021	3815	21906	7293	
30-025-48602	WOOL HEAD 20 STATE COM 301H	MATADOR RESC	ADVANCE ENER	8/1/2021	2972	20521	7459	
30-025-48604	WOOL HEAD 20 STATE COM 503H	MATADOR RESC	ADVANCE ENER	8/1/2021	3609	15169	7322	
30-025-48600	DAGGER LAKE 5 STATE COM 301H	MATADOR RESC	ADVANCE ENER	7/1/2021	4166	34798	7812	
30-025-48601	DAGGER LAKE 5 STATE COM 513H	MATADOR RESC	ADVANCE ENER	7/1/2021	2669	12804	8428	
30-025-48005	ANDERSON FEDERAL COM 504H	MATADOR RESC	ADVANCE ENER	4/1/2021	5135	33646	6450	
30-025-48077	ANDERSON FEDERAL COM 604H	MATADOR RESC	ADVANCE ENER	4/1/2021	2746	19434	6478	
30-025-46532	ANDERSON FEDERAL COM 704H	MATADOR RESC	ADVANCE ENER	3/1/2021	10754	50948	6351	
30-025-48007	ANDERSON FEDERAL COM 558H	MATADOR RESC	ADVANCE ENER	3/1/2021	7611	33735	6578	
30-025-47352	RODNEY ROBINSON FEDERAL COM 204H	MATADOR RESC	MATADOR	3/1/2021	4750	32121	9985	
30-025-44520	UNCLE CHES 21 16 FEDERAL COM 128H	MATADOR RESC	MATADOR	3/1/2021	5075	31165	9917	
30-025-47340	UNCLE CHES 21 16 FEDERAL COM 127H	MATADOR RESC	MATADOR	3/1/2021	4802	30650	9929	
30-025-47351	RODNEY ROBINSON FEDERAL COM 203H	MATADOR RESC	MATADOR	3/1/2021	4371	29723	9644	
30-025-47489	RODNEY ROBINSON FEDERAL COM 134H	MATADOR RESC	MATADOR	3/1/2021	4616	29439	9786	
30-025-47350	RODNEY ROBINSON FEDERAL COM 133H	MATADOR RESC	MATADOR	3/1/2021	3482	24693	9876	
30-025-46695	MERCHANT STATE UNIT 301H	MATADOR RESC	ADVANCE ENER	1/1/2021	9146	48423	9960	



30-025-47423	MERCHANT STATE UNIT 604Y	MATADOR RESC	ADVANCE ENER	1/1/2021	2158	14514	9950	
30-025-46704	MERCHANT STATE UNIT 603H	MATADOR RESC	ADVANCE ENER	1/1/2021	876	7052	10051	
30-025-46700	MERCHANT STATE UNIT 509H	MATADOR RESC	ADVANCE ENER	12/1/2020	7195	37696	9883	
30-025-46697	MERCHANT STATE UNIT 511H	MATADOR RESC	ADVANCE ENER	12/1/2020	4808	26589	9865	
30-025-46698	MERCHANT STATE UNIT 553H	MATADOR RESC	ADVANCE ENER	12/1/2020	4244	25356	10005	
30-025-46696	MERCHANT STATE UNIT 501H	MATADOR RESC	ADVANCE ENER	12/1/2020	4639	24819	9931	
30-025-46662	MERCHANT STATE UNIT 554H	MATADOR RESC	ADVANCE ENER	12/1/2020	3744	24620	10023	
30-025-46703	MERCHANT STATE UNIT 552H	MATADOR RESC	ADVANCE ENER	12/1/2020	3949	22477	10084	
30-025-46664	MERCHANT STATE UNIT 606H	MATADOR RESC	ADVANCE ENER	12/1/2020	2293	17975	9941	
30-025-46702	MERCHANT STATE UNIT 510H	MATADOR RESC	ADVANCE ENER	12/1/2020	1725	12925	9717	
30-025-46663	MERCHANT STATE UNIT 605H	MATADOR RESC	ADVANCE ENER	12/1/2020	1917	12498	9965	
30-025-46548	BIG MOOSE FEDERAL COM 604H	MATADOR RESC	ASCENT ENERG	11/1/2020	5558	39945	6364	
30-025-46807	OCOTILLO SUNRISE 401H	MATADOR RESC	SANTO RESOUR	10/1/2020	7857	27989	4790	
30-025-46808	OCOTILLO SUNRISE 411H	MATADOR RESC	SANTO RESOUR	10/1/2020	6684	25246	4855	
30-025-46498	BIG MOOSE FEDERAL COM 505H	MATADOR RESC	ASCENT ENERG	9/1/2020	4041	24355	6385	
30-025-46547	BIG MOOSE FEDERAL COM 506H	MATADOR RESC	ASCENT ENERG	9/1/2020	3561	23341	6150	
30-025-46267	WOOL HEAD 20 STATE COM 606H	MATADOR RESC	ADVANCE ENER	7/1/2020	2972	23938	7413	
30-025-46327	WOOL HEAD 20 STATE COM 804H	MATADOR RESC	ADVANCE ENER	7/1/2020	2044	13466	7389	
30-025-46329	WOOL HEAD 20 STATE COM 607H	MATADOR RESC	ADVANCE ENER	7/1/2020	2102	11837	7095	
30-025-46468	WOOL HEAD 20 STATE COM 507H	MATADOR RESC	ADVANCE ENER	6/1/2020	3942	34913	7090	
30-025-46483	WOOL HEAD 20 STATE COM 554H	MATADOR RESC	ADVANCE ENER	6/1/2020	4371	30614	7287	
30-025-46490	WOOL HEAD 20 STATE COM 510H	MATADOR RESC	ADVANCE ENER	6/1/2020	4070	27908	7303	
30-025-46470	WOOL HEAD 20 STATE COM 509H	MATADOR RESC	ADVANCE ENER	6/1/2020	4071	27411	7114	
30-025-46471	WOOL HEAD 20 STATE COM 553H	MATADOR RESC	ADVANCE ENER	6/1/2020	3938	27357	7166	
30-025-46266	WOOL HEAD 20 STATE COM 605H	MATADOR RESC	ADVANCE ENER	6/1/2020	2798	20145	7433	
30-025-46491	WOOL HEAD 20 STATE COM 511H	MATADOR RESC	ADVANCE ENER	6/1/2020	2770	17886	7344	
30-025-46328	WOOL HEAD 20 STATE COM 608H	MATADOR RESC	ADVANCE ENER	6/1/2020	2363	16235	7312	
30-025-46492	WOOL HEAD 20 STATE COM 512H	MATADOR RESC	ADVANCE ENER	6/1/2020	1633	12702	7372	
30-025-44484	BIGGERS FEDERAL 215H	MATADOR RESC	MATADOR	5/1/2020	4059	27571	4672	
30-025-46372	RODNEY ROBINSON FEDERAL 201H	MATADOR RESC	MATADOR	4/1/2020	6174	41545	9861	
30-025-46371	RODNEY ROBINSON FEDERAL 121H	MATADOR RESC	MATADOR	4/1/2020	4911	37155	9948	keep
30-025-46335	RODNEY ROBINSON FEDERAL 122H	MATADOR RESC	MATADOR	4/1/2020	4361	34596	9836	
30-025-46279	RODNEY ROBINSON FEDERAL 102H	MATADOR RESC	MATADOR	4/1/2020	6305	27834	9982	
30-025-46278	RODNEY ROBINSON FEDERAL 101H	MATADOR RESC	MATADOR	4/1/2020	4511	26417	9922	
30-025-46371	RODNEY ROBINSON FEDERAL 121H	MATADOR RESC	MATADOR	4/1/2020			8537	exclude
30-025-46282	LEO THORSNESS 13 24 33 AR 135H	MATADOR RESC	MATADOR	3/1/2020	4922	34289	4735	
30-025-44148	TOQUE STATE COM 501H	MATADOR RESC	ASCENT ENERG	3/1/2020	3797	28287	7189	
30-025-46154	LEO THORSNESS 13 24 33 221H	MATADOR RESC	MATADOR	3/1/2020	3642	21875	4397	
30-025-44785	TOQUE STATE COM 502H	MATADOR RESC	ASCENT ENERG	3/1/2020	3012	19381	7382	
30-025-44788	TOQUE STATE COM 602H	MATADOR RESC	ASCENT ENERG	3/1/2020	2885	16332	7406	
30-025-44789	TOQUE STATE COM 701H	MATADOR RESC	ASCENT ENERG	2/1/2020	8263	28655	7470	
30-025-44787	TOQUE STATE COM 601H	MATADOR RESC	ASCENT ENERG	2/1/2020	3609	24094	7297	
30-025-45512	BRAD LUMMIS FEDERAL COM 121H	MATADOR RESC	MATADOR	1/1/2020	6031	33271	4716	
30-025-45440	BRAD LUMMIS COM 112H	MATADOR RESC	MATADOR	1/1/2020	4114	28529	4467	
30-025-46514	BRAD LUMMIS COM 122H	MATADOR RESC	MATADOR	1/1/2020	4545	27441	4671	
30-025-46416	DAGGER LAKE 5 STATE COM 551H	MATADOR RESC	ADVANCE ENER	12/1/2019	5576	29981	7050	keep
30-025-46254	MARLAN DOWNEY 4 9 23S 35E STATE COM 113H	MATADOR RESC	MATADOR	12/1/2019	4060	25024	5734	
30-025-46255	MARLAN DOWNEY 4 9 23S 35E STATE COM 114H	MATADOR RESC	MATADOR	12/1/2019	3646	23693	7129	
30-025-46289	DAGGER LAKE 5 STATE 801H	MATADOR RESC	ADVANCE ENER	12/1/2019	2665	15970	7735	
30-025-46416	DAGGER LAKE 5 STATE COM 551H	MATADOR RESC	ADVANCE ENER	12/1/2019			532	exclude
30-025-46363	MERCHANT STATE UNIT 551H	MATADOR RESC	ADVANCE ENER	11/1/2019	7859	49167	9908	
30-025-44646	BIGGERS FEDERAL COM 217H	MATADOR RESC	MATADOR	10/1/2019	12114	51451	4482	
30-025-44483	BIGGERS FEDERAL COM 214H	MATADOR RESC	MATADOR	10/1/2019	8448	41176	4548	
30-025-44645	BIGGERS FEDERAL COM 203H	MATADOR RESC	MATADOR	10/1/2019	8569	37899	4319	
30-025-46155	GREVEY COM 211H	MATADOR RESC	MATADOR	9/1/2019	3421	22064	7377	
30-025-45934	DAGGER STATE COM 552H	MATADOR RESC	ADVANCE ENER	8/1/2019	7672	40396	7379	
30-025-45759	JEFF HART STATE COM 124H	MATADOR RESC	MATADOR	8/1/2019	5547	36457	9917	
30-025-44865	JEFF HART STATE COM 134H	MATADOR RESC	MATADOR	8/1/2019	6722	34140	9992	
30-025-44649	FLORENCE STATE 23 23 34 AR 133H	MATADOR RESC	MATADOR	8/1/2019	6256	27105	4533	
30-025-45760	FLORENCE STATE COM 134H	MATADOR RESC	MATADOR	8/1/2019	4841	22547	4580	
30-025-45854	DAGGER LAKE 5 STATE COM 603H	MATADOR RESC	ADVANCE ENER	8/1/2019	3476	20902	8056	
30-025-45935	DAGGER STATE COM 802H	MATADOR RESC	ADVANCE ENER	8/1/2019	3985	20377	7507	
30-025-45853	DAGGER LAKE 5 STATE COM 601H	MATADOR RESC	ADVANCE ENER	8/1/2019	3056	18226	8046	
30-025-45703	DAGGER LAKE 5 STATE COM 503H	MATADOR RESC	ADVANCE ENER	8/1/2019	3396	17756	7969	
30-025-45579	DAGGER LAKE 5 STATE COM 501H	MATADOR RESC	ADVANCE ENER	8/1/2019	3132	16563	7816	
30-025-44546	LESLIE FEDERAL COM 215H	MATADOR RESC	MATADOR	7/1/2019	8888	47429	4494	
30-025-44812	LESLIE FEDERAL COM 202H	MATADOR RESC	MATADOR	7/1/2019	5379	40319	4581	
30-025-44545	LESLIE FEDERAL COM 203H	MATADOR RESC	MATADOR	7/1/2019	5946	38236	4781	
30-025-44544	LESLIE FEDERAL COM 201H	MATADOR RESC	MATADOR	7/1/2019	5795	34097	4699	
30-025-44543	LESLIE FEDERAL COM 021H	MATADOR RESC	MATADOR	7/1/2019	2541	17783	4695	
30-025-45441	BRAD LUMMIS COM 212H	MATADOR RESC	MATADOR	6/1/2019	9638	50491	4480	
30-025-45581	BRAD LUMMIS FEDERAL COM 211H	MATADOR RESC	MATADOR	6/1/2019	6116	33183	4506	
30-025-45511	BRAD LUMMIS FEDERAL COM 111H	MATADOR RESC	MATADOR	6/1/2019	4896	27225	4724	
30-025-45432	IRVIN WALL STATE COM 134H	MATADOR RESC	MATADOR	5/1/2019	7885	40071	4487	
30-025-45431	IRVIN WALL STATE COM 133H	MATADOR RESC	MATADOR	5/1/2019	6152	36275	4669	
30-025-44936	CARL MOTTEK FEDERAL 121H	MATADOR RESC	MATADOR	5/1/2019	5225	27655	4695	
30-025-45430	IRVIN WALL STATE COM 132H	MATADOR RESC	MATADOR	5/1/2019	4004	26744	4771	
30-025-45429	IRVIN WALL STATE COM 113H	MATADOR RESC	MATADOR	5/1/2019	3942	20225	4618	
30-025-45083	CHARLES LING FEDERAL COM 214H	MATADOR RESC	MATADOR	4/1/2019	9918	50288	4749	
30-025-45082	CHARLES LING FEDERAL COM 213H	MATADOR RESC	MATADOR	4/1/2019	7961	37002	4666	

30-025-45080	CHARLES LING FEDERAL COM 211H	MATADOR RESC	MATADOR	4/1/2019	6820	35456	4567		
30-025-45081	CHARLES LING FEDERAL COM 212H	MATADOR RESC	MATADOR	4/1/2019	6722	34393	4625		
30-025-45436	AIRSTRIP 31 18 35 RN STATE COM 114H	MATADOR RESC	MATADOR	4/1/2019	4015	27420	4506		
30-025-44494	VERNA RAE FEDERAL COM 204H	MATADOR RESC	MATADOR	4/1/2019	3560	23725	4574		
30-025-45447	MERCHANT STATE UNIT 512H	MATADOR RESC	ADVANCE ENER	4/1/2019	2747	21472	10040		
30-025-44548	NINA CORTELL FEDERAL COM 121H	MATADOR RESC	MATADOR	4/1/2019	2705	21044	4572		
30-025-44554	NINA CORTELL FEDERAL COM 201H	MATADOR RESC	MATADOR	4/1/2019	2425	19803	4537		
30-025-44342	VERNA RAE FEDERAL COM 134H	MATADOR RESC	MATADOR	4/1/2019	3046	19744	4518		
30-025-45437	AIRSTRIP 31 18 35 RN STATE COM 124H	MATADOR RESC	MATADOR	4/1/2019	2839	16446	4529		
30-025-45438	AIRSTRIP 31 18 35 RN STATE COM 134H	MATADOR RESC	MATADOR	4/1/2019	2985	15972	4566		
30-025-44341	VERNA RAE FEDERAL COM 133H	MATADOR RESC	MATADOR	4/1/2019	2465	15844	4505		
30-025-45434	BRUCE KEPLINGER 13 STATE COM 123H	MATADOR RESC	MATADOR	4/1/2019	3245	11160	4641		
30-025-44918	CARL MOTTEK FEDERAL 211H	MATADOR RESC	MATADOR	3/1/2019	6810	40583	4692		
30-025-44937	CARL MOTTEK FEDERAL 125H	MATADOR RESC	MATADOR	3/1/2019	5087	36053	4578		
30-025-45286	E LIVINGSTON 31 FEDERAL 008H	MATADOR RESC	REGENERATION	3/1/2019	6367	31452	4521		
30-025-45448	MERCHANT STATE UNIT 602H	MATADOR RESC	ADVANCE ENER	3/1/2019	2898	21430	9937		
30-025-44361	FLORENCE STATE 23 23 34 AR 121H	MATADOR RESC	MATADOR	3/1/2019	1635	12046	4572		
30-025-45223	FLORENCE STATE 23 23 34 AR 111H	MATADOR RESC	MATADOR	3/1/2019	2535	10719	4635		
30-025-45267	MERCHANT STATE UNIT 504H	MATADOR RESC	ADVANCE ENER	2/1/2019	3218	23837	9792		
30-025-45268	MERCHANT STATE UNIT 505H	MATADOR RESC	ADVANCE ENER	2/1/2019	3464	16766	9765		
30-025-45012	AO 6 502H	MATADOR RESC	ADVANCE ENER	1/1/2019	4892	35076	4193		
30-025-45026	AO 6 STATE COM 501H	MATADOR RESC	ADVANCE ENER	1/1/2019	3948	29576	4489		
30-025-45084	MERCHANT STATE UNIT 601H	MATADOR RESC	ADVANCE ENER	11/1/2018	3985	25991	9766		
30-025-45027	MERCHANT STATE UNIT 506Y	MATADOR RESC	ADVANCE ENER	11/1/2018	2138	13944	8708		
30-025-44442	STRONG 14 24 33 AR 214H	MATADOR RESC	MATADOR	10/1/2018	9945	61629	4396		
30-025-44547	LESLIE FEDERAL COM 217H	MATADOR RESC	MATADOR	10/1/2018	9214	46217	4489		
30-025-44509	AIRSTRIP 31 18 35 RN STATE COM 131H	MATADOR RESC	MATADOR	10/1/2018	6150	30455	4557		
30-025-44331	LESLIE FEDERAL COM 024H	MATADOR RESC	MATADOR	10/1/2018	4781	28311	4480		
30-025-43627	DAGGER STATE COM 505H	MATADOR RESC	AMTEX ENERGY	10/1/2018	4786	28146	8105		
30-025-43629	DAGGER STATE COM 508H	MATADOR RESC	AMTEX ENERGY	10/1/2018	3681	22898	7538		
30-025-43564	DAGGER STATE COM 506H	MATADOR RESC	AMTEX ENERGY	10/1/2018	2558	16269	7065		
30-025-45025	AIRSTRIP 31 18 35 RN STATE COM 111H	MATADOR RESC	MATADOR	10/1/2018	3372	13297	4630		
30-025-44332	LESLIE FEDERAL COM 214H	MATADOR RESC	MATADOR	9/1/2018	9767	36901	4420		

# CapEx Comparison



## Cimarex Drilling Plan

## Avant Drilling Plan

## Matador Drilling Plan

FORMATION	CIMAREX	CAPEX (\$M)	Dollar per ft.	FORMATION	AVANT	CAPEX (\$M)	\$ per ft	FORMATION	MATADOR	CAPEX (\$M)	Dollar per ft.
1st BS	Turnpike 101H	\$ 9,574	\$ 957	1st BS	Daytona 301H	\$ 11,590	\$ 1,159	1st BS	Not Proposed		
	Turnpike 102H	\$ 9,574	\$ 957		Daytona 302H	\$ 11,590	\$ 1,159				
	Turnpike 103H	\$ 9,574	\$ 957		Daytona 303H	\$ 11,590	\$ 1,159				
	Turnpike 104H	\$ 10,579	\$ 1,058		Daytona 304H	\$ 11,590	\$ 1,159				
Upper 2nd BS	Turnpike 211H	\$ 10,579	\$ 1,058	Upper 2nd BS 1-miler	Daytona 502H	\$9,015	\$ 1,803	Upper 2nd BS	Not Proposed		
	Turnpike 212H	\$ 10,579	\$ 1,058		not proposed						
	Turnpike 213H	\$ 10,579	\$ 1,058		Daytona 504H	\$9,015	\$ 1,803				
	Turnpike 214H	\$ 10,579	\$ 1,058		not proposed						
Lower 2nd BS	Turnpike 221H	\$ 10,579	\$ 1,058	Lower 2nd BS 1-miler	Daytona 501H	\$9,000	\$ 1,800	Lower 2nd BS	Bobby Pickard 121H	\$ 13,237	\$ 1,324
	Turnpike 222H	\$ 9,574	\$ 957		Daytona 503H	\$9,000	\$ 1,800		Bobby Pickard 122H	\$ 13,237	\$ 1,324
	Turnpike 223H	\$ 9,574	\$ 957		Daytona 505H	\$9,000	\$ 1,800		Bobby Pickard 123H	\$ 13,237	\$ 1,324
	Turnpike 224H	\$ 9,574	\$ 957		not proposed		Bobby Pickard 124H		\$ 13,237	\$ 1,324	
3rd BS	Turnpike 301H	\$ 9,618	\$ 962	3rd BS	Daytona 601H	\$ 11,753	\$ 1,175	3rd BS	Bobby Pickard 131H	\$ 13,373	\$ 1,337
	Turnpike 302H	\$ 9,618	\$ 962		Daytona 602H	\$ 11,753	\$ 1,175		Bobby Pickard 132H	\$ 13,373	\$ 1,337
	Turnpike 303H	\$ 9,618	\$ 962		Daytona 603H	\$ 11,753	\$ 1,175		Bobby Pickard 133H	\$ 13,373	\$ 1,337
	Turnpike 304H	\$ 9,618	\$ 962		Daytona 604H	\$ 11,753	\$ 1,175		Bobby Pickard 134H	\$ 13,373	\$ 1,337
Wolfcamp	Turnpike 701H	\$ 10,234	\$ 1,023	Wolfcamp	Daytona 006H	\$ 12,240	\$ 1,224	Wolfcamp	Bobby Pickard 241H	\$ 13,343	\$ 1,334
	Turnpike 702H	\$ 10,234	\$ 1,023		Daytona 007H	\$ 12,240	\$ 1,224		Bobby Pickard 242H	\$ 13,343	\$ 1,334
	Turnpike 703H	\$ 10,234	\$ 1,023		Daytona 008H	\$ 12,240	\$ 1,224		Bobby Pickard 243H	\$ 13,343	\$ 1,334
	Turnpike 704H	\$ 10,234	\$ 1,023		Daytona 009H	\$ 12,240	\$ 1,224		Bobby Pickard 244H	\$ 13,343	\$ 1,334
<b>Total</b>		<b>\$ 200,321</b>	<b>\$ 1,002</b>	<b>Total</b>		<b>\$ 187,362</b>	<b>\$ 1,292</b>	<b>Total</b>		<b>\$ 159,807</b>	<b>\$ 1,332</b>

- Cimarex will Drill same benches and count as Avant in the 1<sup>st</sup>, 3<sup>rd</sup> and Wolfcamp for \$118.7MM, \$23.6MM less
- Cimarex will Drill same benches and count as Matador Lower 2<sup>nd</sup>, 3<sup>rd</sup>, and Wolfcamp for \$121.7MM, \$38.1MM less
- Avant and Matador combined have proposed the same count for all but 3 Cimarex wells
- All wells are 2-mile laterals except Avant 501H-505H

**Exhibit D-3**

# CapEx changes from AFE's sent back in February 2024



## Coterra Drilling Plan

FORMATION	CIMAREX	February 2024 AFE Cost (\$MM)	Current AFE Cost (\$MM)
1st BS	Turnpike 101H	\$ 9,574	\$ 9,574
	Turnpike 102H	\$ 9,574	\$ 9,574
	Turnpike 103H	\$ 9,574	\$ 9,574
	Turnpike 104H	\$ 10,579	\$ 10,579
Upper 2nd BS	Turnpike 211H	\$ 10,579	\$ 10,579
	Turnpike 212H	\$ 9,574	\$ 10,579
	Turnpike 213H	\$ 9,574	\$ 10,579
	Turnpike 214H	\$ 9,574	\$ 10,579
Lower 2nd BS	Turnpike 221H	\$ 10,579	\$ 10,579
	Turnpike 222H	\$ 10,579	\$ 9,574
	Turnpike 223H	\$ 10,579	\$ 9,574
	Turnpike 224H	\$ 10,579	\$ 9,574
3rd BS	Turnpike 301H	\$ 9,618	\$ 9,618
	Turnpike 302H	\$ 9,618	\$ 9,618
	Turnpike 303H	\$ 9,618	\$ 9,618
	Turnpike 304H	\$ 9,618	\$ 9,618
Wolfcamp	Turnpike 701H	\$ 10,234	\$ 10,234
	Turnpike 702H	\$ 10,234	\$ 10,234
	Turnpike 703H	\$ 10,234	\$ 10,234
	Turnpike 704H	\$ 10,234	\$ 10,234
<b>Total</b>		<b>\$ 200,321</b>	<b>\$ 200,321</b>

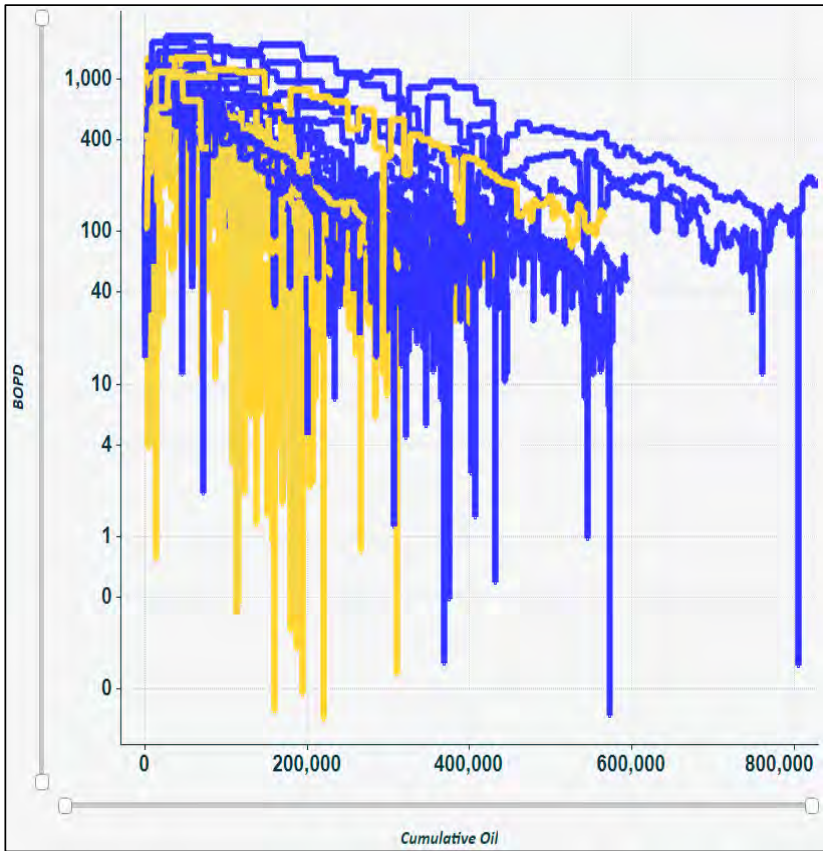
- Carrying same Total program costs to what was proposed back in February 2024
- Difference in cost allocation between upper 2<sup>nd</sup> BS and lower 2<sup>nd</sup> BS is due to timing swap
  - Pooling upper 2<sup>nd</sup> BS as initial Bone spring wells of the order (211H-214H) which will be \$10,579M
  - Subsequent lower 2<sup>nd</sup> Bone spring wells will be proposed at \$9,574 benefiting from existing facilities and gathering

### Exhibit D-4

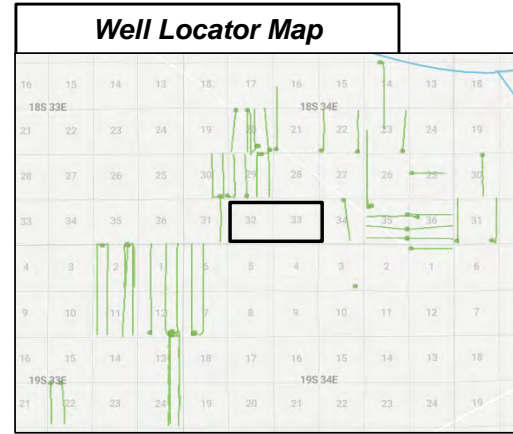
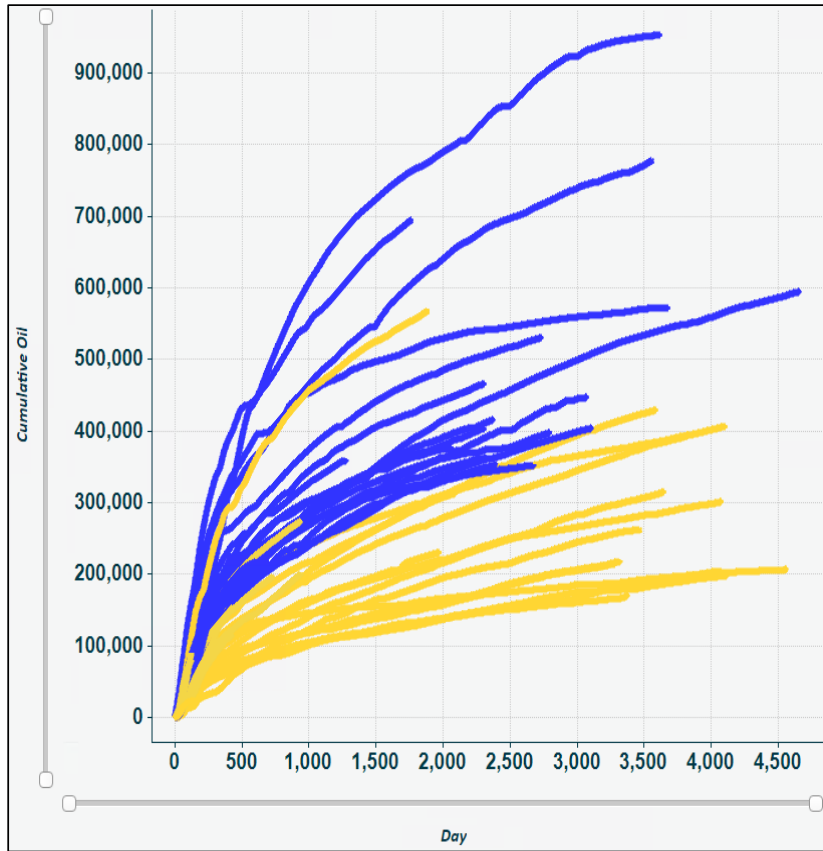
# 2<sup>nd</sup> Bone Spring is the Most Valuable Target in the Area of Interest



**Rate vs Cum Oil 2 Mile Normalized Comparison**



**Cum Oil vs Time 2 Mile Normalized Comparison**



**RESERVOIR**

- 1ST BONE SPRING SAND
- 3RD BONE SPRING SAND
- BONE SPRING
- CISCO SHALE
- LOWER 2<sup>nd</sup> BONE SPRING SAND
- UPPER 2<sup>nd</sup> BONE SPRING SAND
- WOLFCAMP

- 2<sup>nd</sup> Bone Spring is the most competitive landing zone in the DSU of interest, reason why most operators in the immediate vicinity have chosen to prioritize it over other reservoirs.

**Exhibit D-5**



EXHIBIT D-5(b)

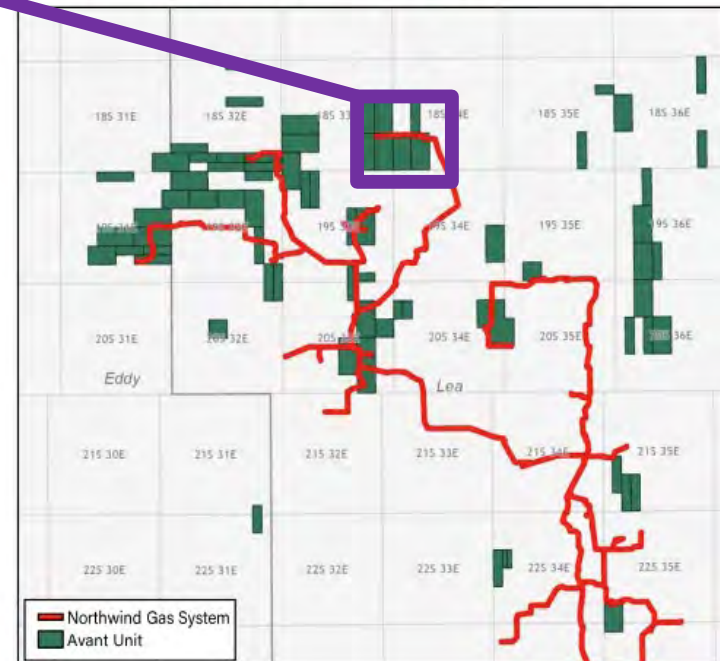
2nd Sand vs. other targets at Turnpike API list	
API List	Well Name
30025436870000	EK 29 BS2 FEDERAL COM #001H
30025436760000	EK 29 BS2 FEDERAL COM #002H
30025427000000	EK 29 BS2 FEDERAL COM #004H
30025426990000	EK 29 BS2 FEDERAL COM #3H
30025427010000	EK 30 BS2 FEDERAL COM #001H
30025438830000	EK 30 BS2 FEDERAL COM #002H
30025438840000	EK 31 BS2 FEDERAL COM #001H
30025413460000	DOS ABUELOS FEE #1H
30025415370000	DOS ABUELOS FEE #2H
30025424990000	PICKARD 20 18 34 RN STATE #124H
30025415860000	PICKARD STATE #001H
30025423770000	IGGLES STATE COM #1H
30025499650000	MESCALERO 7-6 FED 2BS COM #003H
30025451600000	BUFFALO 12 1 2BS FEDERAL COM #004H
30025451280000	BUFFALO 12-1 2BS FED COM #001H
30025451610000	BUFFALO 12-1 2BS FEDERAL COM #005H
30025438320000	BUFFALO WEST 2 STATE COM 2BS #005H
30025410960100	GATEWAY 2 STATE COM #2H
30025499660000	MESCALERO 7-6 FED 2BS COM #004H
30025496800000	RAM 2-11 FED 2BS COM #009H
30025411860000	RAPTOR WEST 3 STATE #2H
30025502660000	STETSON 13-24 2BS FED COM #011H
30025399100000	TEAPOT #2H
30025404220000	TIN CUP 36 STATE COM #2H
30025502650000	STETSON 13-24 2BS FED COM #010H
30025403180000	MALACHITE `22` FEDERAL #1H
30025499630000	MESCALERO 7-6 FED 1BS COM #001H
30025454360000	AIRSTRIP 31 18 35 RN STATE COM #114H
30025403890000	MALACHITE `22` FEDERAL #2H
30025496790000	RAM 2 11 FED COM #008H
30025402170000	CONDOR STATE #2
30025455150000	STETSON 13 24 2BS FEDERAL COM #005H
30025516660000	GOLD STATE COM #301H
30025438330000	BUFFALO WEST 2 STATE COM 1BS #006H
30025499640000	MESCALERO 7-6 FED 1BS COM #002H
30025496810000	RAM 2-11 FED 2BS COM #010H
30025450250000	AIRSTRIP 31-18-35 RN STATE COM #111H
30025496780000	RAM 2 11 FED COM #007H
30025454990000	STETSON 13-24 2BS FED COM #006H
30025406410100	BUTTER CUP 36 STATE COM #2H
30025406410000	BUTTER CUP 36 STATE COM #2H
30025415440000	ALBATROSS STATE COM #2H
30025420570000	ROLFE JIM 22-18-34 RN STATE #131Y
30025516670000	GOLD STATE COM #601H
30025515280000	SKY DWELLER 14 STATE COM #607H
30025406400100	BUTTER CUP 36 STATE COM #1H
30025406400000	BUTTER CUP 36 STATE COM #1H
30025423670000	BUTTER CUP 36 STATE COM #3H
30025418350000	KINGFISHER STATE COM #1H
30025406420000	BUTTER CUP 35 STATE COM #2H
30025411100000	WILD COBRA 1 STATE #1H
30025406340000	BUTTER CUP 35 STATE COM #1H
30025416120000	ORIOLE STATE #1H
30025516690000	GOLD STATE COM #801H
30025516690100	GOLD STATE COM #801H
30025447220200	NORTHEAST KEMNITZ #233H
30025416140100	PICKARD STATE #2H

# Avant Options if Cimarex is Awarded Sec. 32 Operatorship



- Avant could drill W to E like township 18S 33E with 3, 2.5, 2, and 1.5 milers and develop acreage with two co-located or comingled batteries in Dunes Sagebrush Lizard area
- 2<sup>nd</sup> BS Sand can be drilled with more wells at longer lateral lengths
- Allows Cimarex to drill all benches from outside Dunes Sagebrush lizard habitat area from Section 33.

## Avant / Northwind Gas System



### Legend

- DSL USFWS Current Conditions
- DSL USFWS One Range Outline
- AVANT DSU
- AVANT Well
- Battery

**Exhibit D-6**



# MRC/Matador can develop at 3 or 1.5 miles to the North

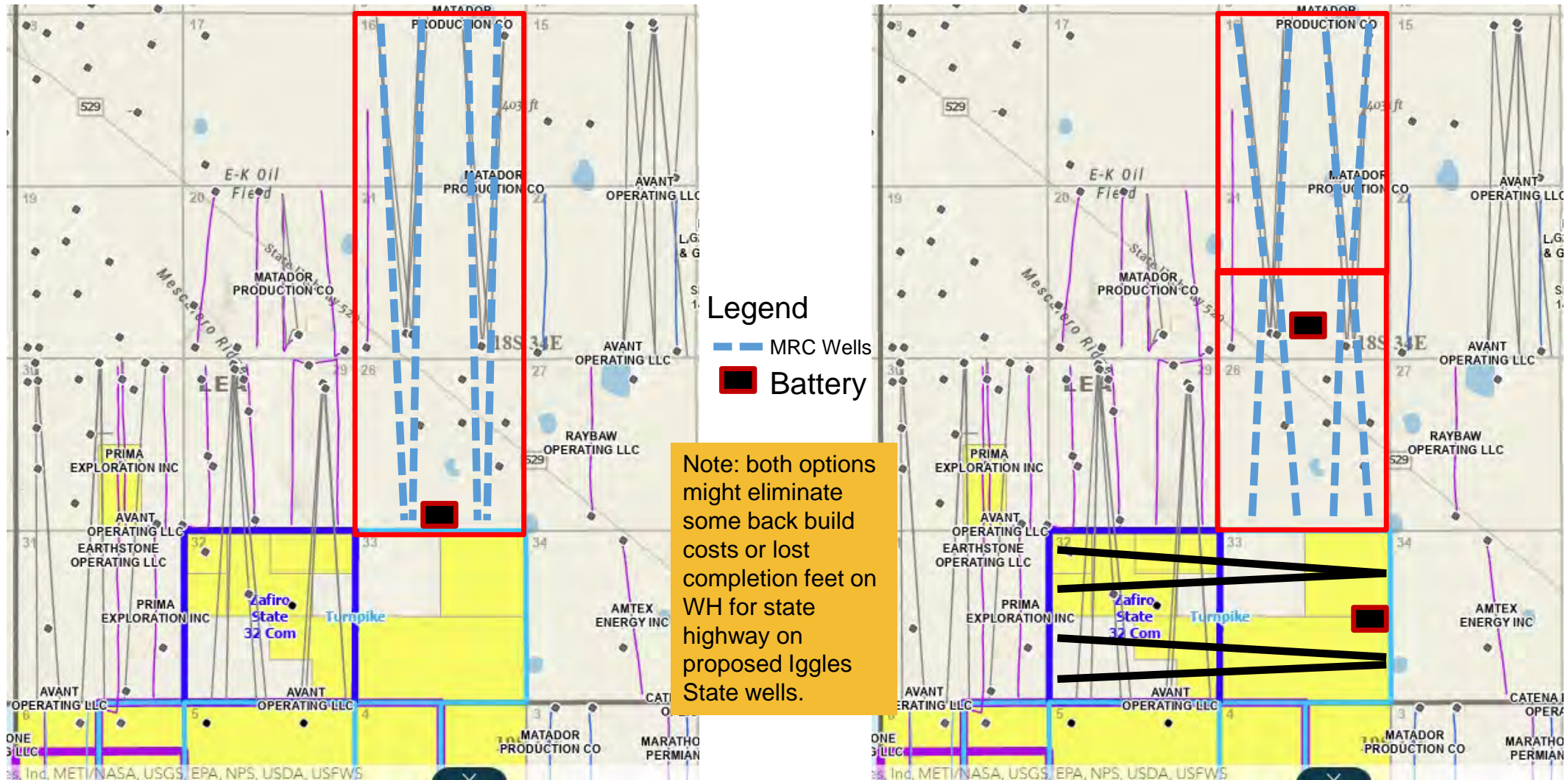


Exhibit D-7

# Cimarex Targets 5.996 MMBO of Technical Reserves in 2<sup>nd</sup> Bone Spring




8 2-mile wells drilled in Cimarex's 2nd Sand Plan

	CIMAREX	CAPEX (\$M)	(MBO)
Upper 2nd BS	Turnpike 211H	\$ 10,579	775
	Turnpike 212H	\$ 10,579	775
	Turnpike 213H	\$ 10,579	775
	Turnpike 214H	\$ 10,579	775
Lower 2nd BS	Turnpike 221H	\$ 10,579	724
	Turnpike 222H	\$ 9,574	724
	Turnpike 223H	\$ 9,574	724
	Turnpike 224H	\$ 9,574	724
<b>Total</b>	<b>\$</b>	<b>81,615</b>	<b>5,996</b>

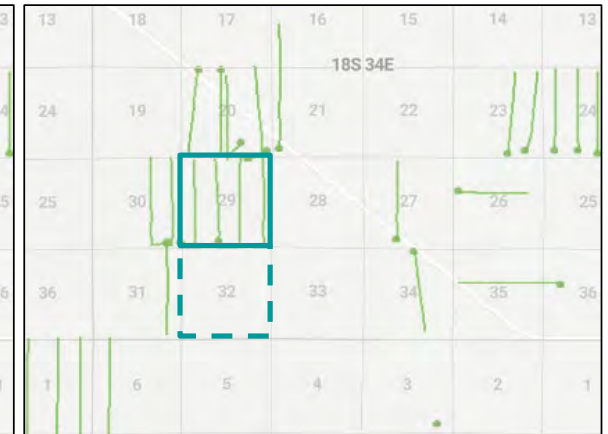
- Lower 2<sup>nd</sup> BS already drilled in Section 29 by Prima Exploration (EK 29) wells producing for 7 years
- Avant drilling 2<sup>nd</sup> BS would cause additional surface disturbance in Section 32 if feasible to drill a set of 1-mile wells partially targeting 2nd

CTRA 2<sup>nd</sup> BS Plan



Coterra proposes to target Section 32 bbl.

AVANT 2<sup>nd</sup> BS Plan



Avant proposes 1 mile in Section 32

## Value and EUR of 2<sup>nd</sup> Bone Spring being deferred by Avant's Development Plan

BTax PV10 (\$MM)	ATax PV10 (\$MM)	Gross EUR MMBO*	Gross EUR Gas MMCF*	Gross EUR NGL MM bbls*	State PV0 (12.5%) \$MM
\$55.4	\$35.87	5.676	5,472	1.954	\$48.4

Economics Assumptions Discounted to 10/2024

- \$65 Flat Price File
- 100% WI, 75 8/8ths NRI
- 1<sup>st</sup> Production Dates
  - 02/2026 = 4 wells
  - 02/2027 = 1 wells
  - 02/2028 = 3 wells

1. Cimarex's 2<sup>nd</sup> BS Development plan develops best zone at 2- miles benefits WI owners, Royalty holders, and the State of New Mexico.
2. Cimarex, the predominant owner in Section 32 should not be burdened by Avant's less economic development plan for 2<sup>nd</sup> sand.

**Exhibit D-8(a)** CTRA plans to drill 4 x Upper 2<sup>nd</sup> BS sand + 4 x Lower 2<sup>nd</sup> BS Sand


# Cimarex Targets 5.536 MMBO Technical Reserves in Upper 2<sup>nd</sup> and 1<sup>st</sup> Sand

8 x 2-mile wells drilled in Cimarex's plan

	CIMAREX	CAPEX (\$M)	(MBO)
1 <sup>st</sup> BS	Turnpike 101H	\$ 9,574	609
	Turnpike 102H	\$ 9,574	609
	Turnpike 103H	\$ 9,574	609
	Turnpike 104H	\$ 10,579	609
Upper 2 <sup>nd</sup> BS	Turnpike 211H	\$ 10,579	775
	Turnpike 212H	\$ 10,579	775
	Turnpike 213H	\$ 10,579	775
	Turnpike 214H	\$ 10,579	775
<b>Total</b>	<b>\$ 81,615</b>	<b>5,536</b>	

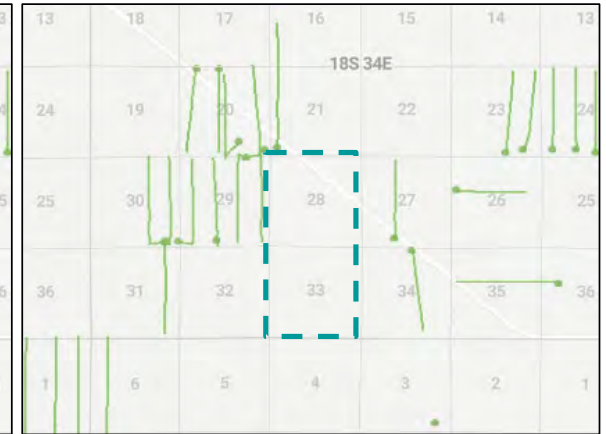
- 1<sup>st</sup> and Upper 2<sup>nd</sup> are economic targets that need a plan

CTRA 2<sup>nd</sup> and 1<sup>st</sup> BS Plan



Coterra proposes to target Section 32 and 33 bbls

MATADOR PLAN?



Matador proposes no wells.

## Value and EUR of 2<sup>nd</sup> and 1<sup>st</sup> Bone Spring not proposed in Matadors Development Plan

BTax PV10 (\$MM)	ATax PV10 (\$MM)	Gross EUR MMBO*	Gross EUR Gas MCMCF*	Gross EUR NGL MM bbls*	State PV0 (12.5%) \$MM
\$44.6	\$28.0	5.216	5,418	1.935	\$44.8

- Cimarex's Upper 2<sup>nd</sup> Bone Spring and 1<sup>st</sup> Bone Spring Development plan benefits WI owners, Royalty holders, and the State of New Mexico
- 1<sup>st</sup> BS Sand is not as proven as 2<sup>nd</sup> but worth drilling, all wells on production by 2/2028.

### Economics Assumptions Discounted to 10/2024

- \$65 Flat Price File
- 100% WI, 75 8/8ths NRI
- 1<sup>st</sup> Production Dates
  - 02/2026 = 4 wells
  - 02/2027 = 1 wells
  - 02/2028 = 3 wells

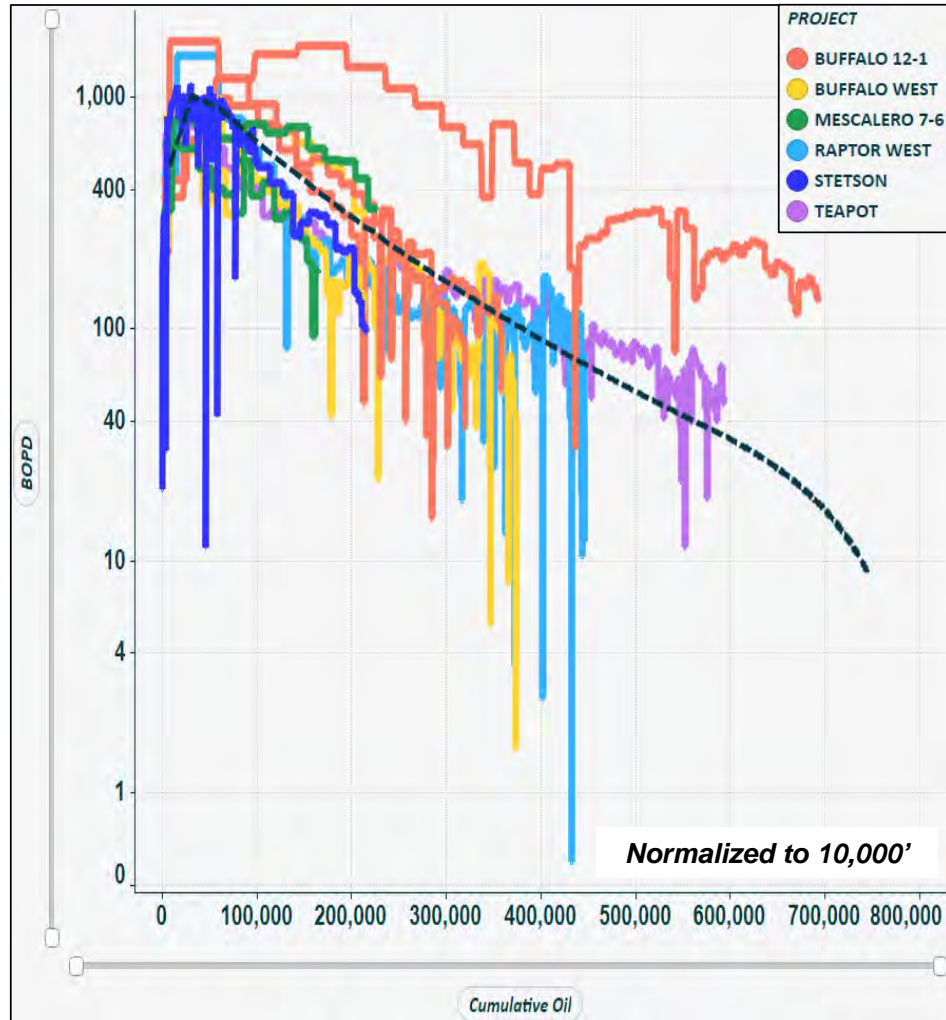
**Exhibit D-8(b)** CTRA plans to drill 4 x Upper 2<sup>nd</sup> BS Sand + 4 x 1<sup>st</sup> BS Sand



# Upper 2<sup>nd</sup> Bone Spring Target vs. Analogs



Cimarex Turnpike Upper 2<sup>nd</sup> BS TC vs Analogs



Upper 2<sup>nd</sup> BS Analogs

WELL_NAME	LL	1st Prod	10,000' EUR	Prop/ft	Fluid/ft	10,000' IP30
BUFFALO 12 1 2BS FEDERAL COM #004H	10,023	1/1/2021	747,076	2,221	51.1	1,195
BUFFALO 12-1 2BS FED COM #001H	10,019	8/1/2019	1,289,873	1,533	30.8	1,738
BUFFALO 12-1 2BS FEDERAL COM #005H	9,955	1/1/2021	677,886	2,234	51.5	987
BUFFALO WEST 2 STATE COM 2BS #005H	4,339	11/1/2017	650,991	1,513	18.8	811
MESCALERO 7-6 FED 2BS COM #003H	10,078	5/1/2023	579,056	2,547	46.6	791
MESCALERO 7-6 FED 2BS COM #004H	10,078	5/1/2023	761,242	2,549	55.2	646
RAM 2-11 FED 2BS COM #009H	10,059	7/1/2022	527,750	2,230	49.7	1,002
RAPTOR WEST 3 STATE #2H	4,000	8/1/2014	803,440	795	14.4	1,515
STETSON 13-24 2BS FED COM #011H	10,281	11/1/2022	667,393	2,545	52.9	908
TEAPOT #2H	2,705	7/1/2011	883,880	830	19.0	749

Upper 2<sup>nd</sup> BS Locator Map

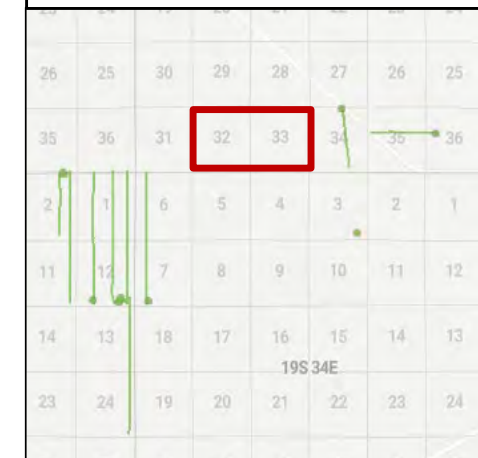
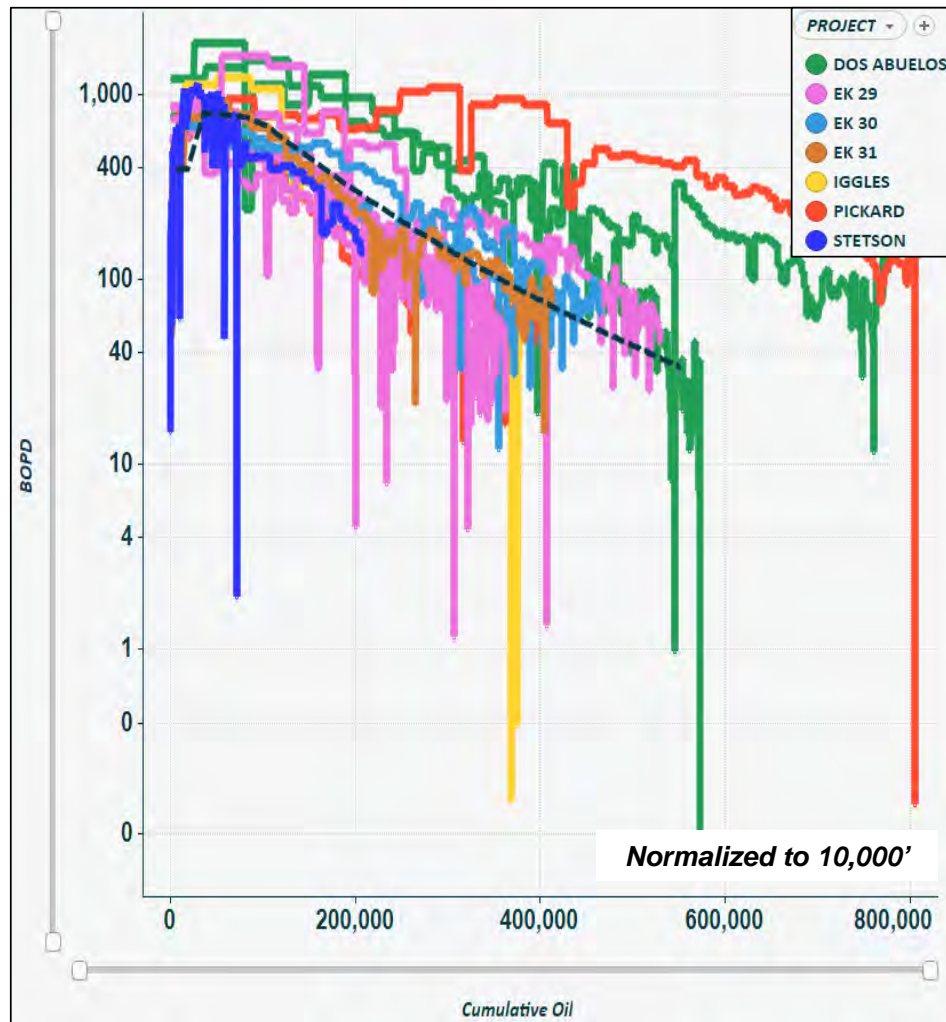


Exhibit D-9

# Lower 2<sup>nd</sup> Bone Spring Target vs. Analogs



Cimarex Turnpike Lower 2<sup>nd</sup> BS TC vs Analogs



Lower 2<sup>nd</sup> BS Analogs

WELL_NAME	LL	1st Prod	10,000' EUR	Prop/ft	Fluid/ft	IP30 OIL	10,000' IP30
DOS ABUELOS FEE #1H	4,503	5/1/2014	707,992	614	16.8	853	1,895
DOS ABUELOS FEE #2H	4,368	10/1/2014	1,124,706	758	17.2	694	1,590
EK 29 BS2 FEDERAL COM #001H	4,542	11/1/2017	610,500	1,452	48.4	298	657
EK 29 BS2 FEDERAL COM #002H	4,495	11/1/2017	663,938	1,508	50.1	380	846
EK 29 BS2 FEDERAL COM #004H	4,428	11/1/2016	519,413	1,150	33.5	381	861
EK 29 BS2 FEDERAL COM #3H	4,500	11/1/2016	846,291	1,368	38.6	754	1,676
EK 30 BS2 FEDERAL COM #001H	4,584	1/1/2018	673,132	1,477	46.5	301	657
EK 30 BS2 FEDERAL COM #002H	4,693	1/1/2018	724,400	1,520	51.3	345	735
EK 31 BS2 FEDERAL COM #001H	4,660	12/1/2017	698,528	1,481	45.9	433	929
IGGLES STATE COM #1H	6,765	9/1/2015	599,334	1,593	43.4	842	1,244
PICKARD 20 18 34 RN STATE #124H	4,567	1/1/2016	652,451	1,964	-	428	938
PICKARD STATE #001H	4,199	7/1/2014	1,460,334	1,747	-	477	1,135
STETSON 13-24 2BS FED COM #010H	10,366	11/1/2022	759,387	2,521	52.7	910	878

Lower 2<sup>nd</sup> BS Locator Map


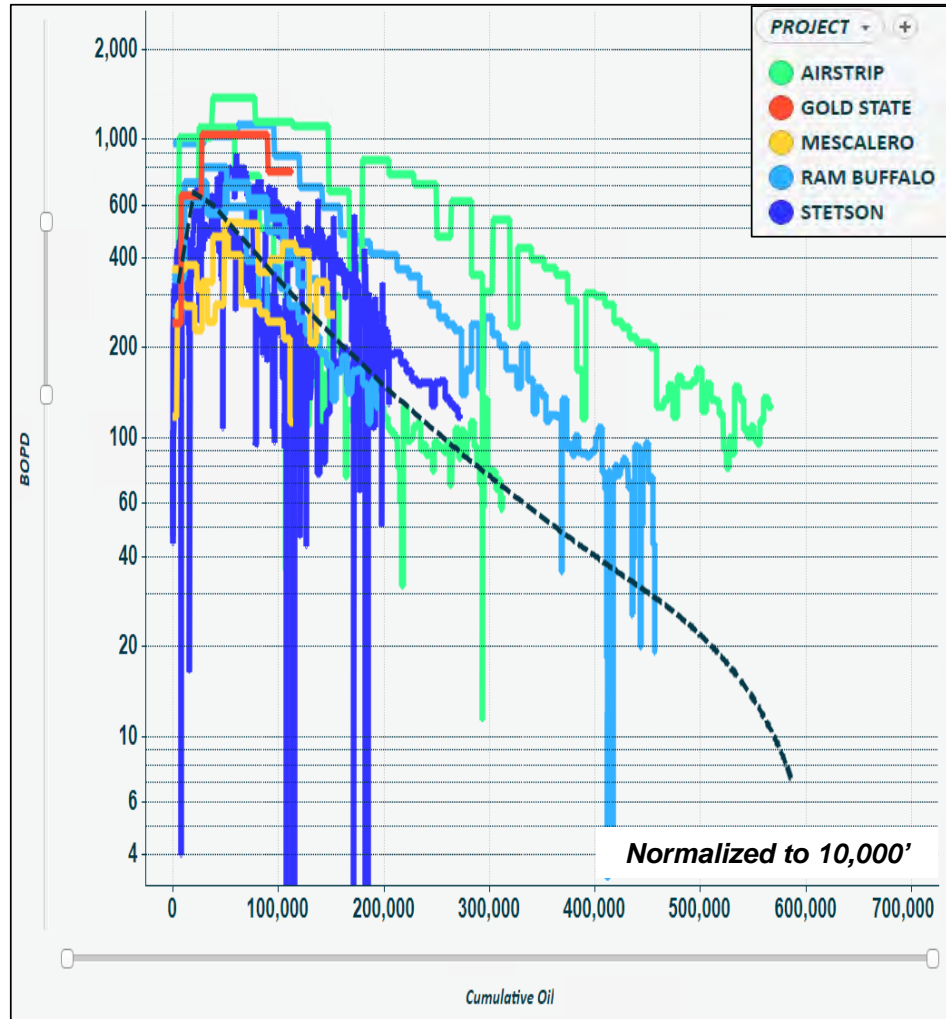


Exhibit D-10

# 1<sup>st</sup> Bone Spring Target vs. analogs



Cimarex Turnpike 1<sup>st</sup> BS TC vs Analogs



1<sup>st</sup> BS Analogs

WELL_NAME	LL	1st Prod	10,000' EUR	Prop/ft	Fluid/ft	10,000' IP30
AIRSTRIIP 31 18 35 RN STATE COM #114H	4,506	4/1/2019	976,114	2,671	53.4	1,379
AIRSTRIIP 31-18-35 RN STATE COM #111H	4,630	10/1/2018	650,623	2,764	43.2	1,132
BUFFALO WEST 2 STATE COM 1BS #006H	4,548	11/10/2017	762,810	1,465	18.8	1,152
MESCALERO 7-6 FED 1BS COM #001H	10,020	5/1/2023	506,787	2,561	48.0	333
MESCALERO 7-6 FED 1BS COM #002H	10,054	5/1/2023	566,443	2,554	54.6	379
RAM 2 11 FED COM #007H	10,085	10/1/2023	807,545	2,502	47.7	713
RAM 2 11 FED COM #008H	10,091	10/1/2023	639,689	838	34.5	712
RAM 2-11 FED 2BS COM #010H	10,342	7/1/2022	515,132	2,171	48.1	807
STETSON 13 24 2BS FEDERAL COM #005H	9,770	3/1/2022	509,015	2,312	52.7	540
STETSON 13-24 2BS FED COM #006H	7,527	3/1/2022	384,228	2,572	57.7	192
GOLD STATE COM #301H	8,563	3/1/2024		-	-	1,029

Note Gold State production needs more time for an EUR, early results are good and 1 mile East of DSU

1<sup>st</sup> BS Locator Map

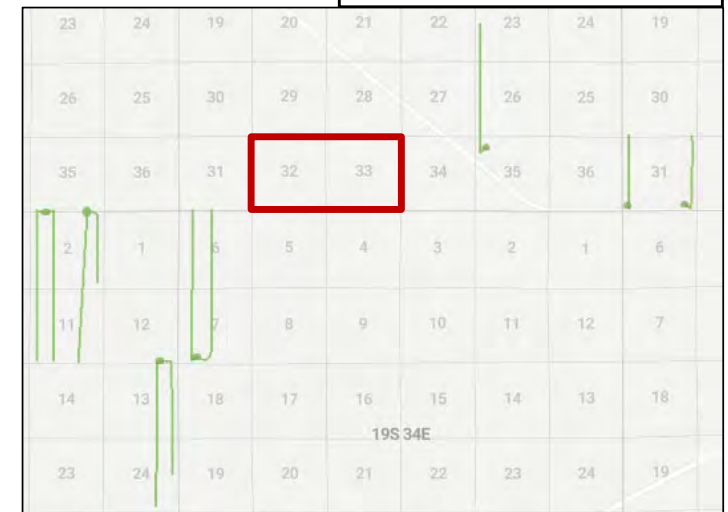


Exhibit D-11

EXHIBIT D-12

<b>API list for 2nd Sand Exhibits</b>	
<b>Analog (Lower 2nd Bone Spring)</b>	
<b>API</b>	<b>Well Name</b>
30025436870000	EK 29 BS2 FEDERAL COM #001H
30025436760000	EK 29 BS2 FEDERAL COM #002H
30025427000000	EK 29 BS2 FEDERAL COM #004H
30025426990000	EK 29 BS2 FEDERAL COM #3H
30025427010000	EK 30 BS2 FEDERAL COM #001H
30025438830000	EK 30 BS2 FEDERAL COM #002H
30025438840000	EK 31 BS2 FEDERAL COM #001H
30025413460000	DOS ABUELOS FEE #1H
30025415370000	DOS ABUELOS FEE #2H
30025424990000	PICKARD 20 18 34 RN STATE #124H
30025415860000	PICKARD STATE #001H
30025423770000	IGGLES STATE COM #1H
30025502650000	STETSON 13-24 2BS FED COM #010H
<b>Analog (Upper 2nd Bone Spring)</b>	
<b>API</b>	<b>Well Name</b>
30025451600000	BUFFALO 12 1 2BS FEDERAL COM #004H
30025451280000	BUFFALO 12-1 2BS FED COM #001H
30025451610000	BUFFALO 12-1 2BS FEDERAL COM #005H
30025438320000	BUFFALO WEST 2 STATE COM 2BS #005H
30025499660000	MESCALERO 7-6 FED 2BS COM #004H
30025499650000	MESCALERO 7-6 FED 2BS COM #003H
30025496800000	RAM 2-11 FED 2BS COM #009H
30025411860000	RAPTOR WEST 3 STATE #2H
30025502660000	STETSON 13-24 2BS FED COM #011H
30025399100000	TEAPOT #2H



Analog (1st Bone Spring) Exhibit		
API	DSU	Well Name
30025454360000	AIRSTRIP	AIRSTRIP 31 18 35 RN STATE COM #114H
30025450250000	AIRSTRIP	AIRSTRIP 31-18-35 RN STATE COM #111H
30025438330100	RAM BUFFALO	BUFFALO WEST 2 STATE COM 1BS #006H
30025499630000	MESCALERO	MESCALERO 7-6 FED 1BS COM #001H
30025499640000	MESCALERO	MESCALERO 7-6 FED 1BS COM #002H
30025496780000	RAM BUFFALO	RAM 2 11 FED COM #007H
30025496790000	RAM BUFFALO	RAM 2 11 FED COM #008H
30025496810000	RAM BUFFALO	RAM 2-11 FED 2BS COM #010H
30025455150000	STETSON	STETSON 13 24 2BS FEDERAL COM #005H
30025454990000	STETSON	STETSON 13-24 2BS FED COM #006H
30025516660000	GOLD STATE	GOLD STATE COM #301H

## EXHIBIT E - NOTICE FOR BONE SPRING APPLICATIONS

**STATE OF NEW MEXICO  
ENERGY, MINERALS AND NATURAL RESOURCES DEPARTMENT  
OIL CONSERVATION DIVISION**

**APPLICATION OF MAGNUM HUNTER  
PRODUCTION, INC. FOR COMPULSORY  
POOLING, LEA COUNTY, NEW MEXICO**

**CASE NOS. 24913 - 24916**

**SELF-AFFIRMED STATEMENT OF  
JENNIFER BRADFUTE**

1. I am the attorney in fact and authorized representative of for Coterra Energy, Inc. (“Coterra”), and its subsidiaries, including but not limited to, Magnum Hunter Production, Inc. (“MHPI”) and Cimarex Energy Co. of Colorado (“Cimarex”) in the above-referenced cases. MHPI is the Applicant herein.

2. I am familiar with the Notice letter attached as **Exhibit E-1** and caused the Notice Letter, along with the Applications in these cases, to be sent to the parties set out in the chart attached as **Exhibit E-2**.

3. Exhibit E-2 also provides the date each Notice Letter was sent and the date each Notice letter was delivered via certified mail return receipt electronic services through the United States Post Office.

4. Copies of the certified mail receipts and tracking information from the United State Post Office are attached as **Exhibit E-3** as supporting documentation for proof of mailing and the information provided on Exhibit E-2.

5. On October 20, 2024, I caused a notice to be published to all interested parties in the Hobbs News Sun. An Affidavit of publication from the Hobbs New Sun, along with a

copy of the notice publication is attached as **Exhibit E-4**.

6. I understand this Self-Affirmed Statement will be used as written testimony in the subject cases. I affirm that my testimony above is true and correct, and it is made under penalty of perjury under the laws of the State of New Mexico. My testimony is made as of the date next to my signature below.

BY: 

DATE: 10/28/2024

10/30/2024 1:21

# EXHIBIT E-1



October 15, 2024

VIA CERTIFIED MAIL  
RETURN RECEIPT REQUESTED

TO: ALL INTEREST OWNERS, OR PARTIES CLAIMING INTEREST, SUBJECT TO  
POOLING PROCEEDINGS

**Re: Applications of Magnum Hunter Production, Inc. for compulsory pooling in Lea  
County, New Mexico**

DEAR INTEREST OWNERS OR PARTIES CLAIMING INTEREST:

Magnum Hunter Production, Inc. (Magnum) previously proposed Bone Spring spacing units located in Sections 33 and 32, Township 18 South, Range 34 East, NMPM, Lea County, New Mexico for the development of its Turnpike 33-32 State Com wells. Magnum determined that it needed to update its pooling applications to ensure that the pooling orders for those cases covered the entire Bone Spring formation, and as a result Magnum has refiled its applications and obtained new case numbers from the New Mexico Oil Conservation Division. The new case numbers are: 24913, 24914, 24915, and 24916.

These cases have most recently been put on a Special Docket that will be held on November 5, 2024. These cases will be heard along with Cases 24756-24759 and 24632-24633, and 24760-24767. These cases involve a formation where there are depth severances. Also enclosed with this letter is a copy of the proposed Exhibit A to the Joint Operating Agreement that the applicant (through its operating entity Cimarex) has prepared and previously circulated. Magnum is proposing to create two contract areas in the Bone Spring Formation:

Contract Area A: Contract Limited to those depths from the top of the First Bone Spring Interval down to and including 9,548 feet in the Hilliard No. 1 McElvain, as identified from the Gamma Ray-Compensated Neutron-Formation Density Log. Applicant has identified this stratigraphic equivalent as Limited to those depths from the top of the First Bone Spring Interval down to and including 9,667' (Upper Second Bone Spring Sand), as seen on the Spectral Density Dual Spaced Neutron Log in the Matador Petroleum Corporation Zafiro State 32 Com 1 (API#: 30-025-34508). There are a few working interest owners who only own interests within this contract area, and not other depths: D&M Snelson

10453023 1 3/21

Properties, LP, Rhombus Operating Co., Ltd., Viersen Oil & Gas Co., Rhombus Energy Company, Olive Petroleum, Inc., and Mary H. Wilson; and a few overriding royalty interest owners who only own interests in this interval: Marian Leone Spears, Life Estate, as separate property, Jack Erwin, John A. Starck, Darren Printz, and Michael J. Petraitis.

Contract Area B: Limited to those depths from 9,668' to the base of the Limited to those depths below 9,668' to the base of the Bone Spring formation only.

There are frac barriers between the two proposed contract areas and, as such, it is possible to create separate contract areas to ensure that owners in each respective interval receive payments associated with the interval where each respective ownership percentage is located. Mangum will ask the Oil Conservation Division to recognize these contract areas in any pooling orders issued by the Division for the proposed units. These cases involve the following:

- **Case 24913. Application of Magnum Hunter Production, Inc. for Approval of an Overlapping Spacing Unit and Compulsory Pooling, Lea County, New Mexico.** Applicant in this case seeks an order from the Division pooling all uncommitted mineral interests in the Bone Spring formation underlying a standard 320-acre, more or less, horizontal spacing unit comprised of the S/2 N/2 of Sections 33 and 32, Township 18 South, Range 34 East; NMPM, Lea County, New Mexico. The proposed well to be dedicated to the horizontal spacing unit is the Turnpike 33-32 State Com 213H Well, an oil well, to be horizontally drilled from a surface location in SE/4 NE/4 (Unit H) of Section 33 to a bottom hole location in the SW/4 NW/4 (Unit E) of Section 32. Applicant seeks to designate Cimarex Energy Co. of Colorado as the operator of the well and unit. The completed interval and first take and last take points for the well will comply with setback requirements under statewide rules. The unit overlaps with an existing vertical well, the Union State Com #001 (API 30-025-24992) in the W/2 NW/4 of Section 32, for which Applicant will seek approval. Also to be considered will be the cost of drilling and completing the well and the allocation of the costs thereof; actual operating costs and charges for supervision; and a 200% charge for the risk involved in drilling and completing the well. The well and lands are located approximately 20.5 miles Southwest of Lovington, New Mexico.
- **Case 24914. Application of Magnum Hunter Production, Inc., for Compulsory Pooling, Lea County, New Mexico.** Applicant in this case seeks an order from the Division pooling all uncommitted mineral interests in the Bone Spring formation underlying a standard 320-acre, more or less, horizontal spacing unit comprised of the N/2 S/2 of Sections 33 and 32, Township 18 South, Range 34 East; NMPM, Lea County, New Mexico. The proposed well to be dedicated to the horizontal spacing unit is the Turnpike 33-32 State Com 212H Well, an oil well, to be horizontally drilled from a surface location in SE/4 SE/4 (Unit P) of Section 33 to a bottom hole location in the NW/4 SW/4 (Unit L) of Section 32. Applicant seeks to designate Cimarex Energy Co. of Colorado as the operator of the well and unit. The completed interval and first take and last take points for the well will comply with setback requirements under statewide rules. Also to be considered will be the cost of drilling and completing the well and the allocation of the costs thereof; actual operating costs and charges for supervision; and a 200% charge for the risk involved in drilling and



10/15/2023 11:40:21

completing the well. The well and lands are located approximately 20.5 miles Southwest of Lovington, New Mexico.

- **Case 24915. Application of Magnum Hunter Production, Inc. for Compulsory Pooling, Lea County, New Mexico.** Applicant in this case seeks an order from the Division pooling all uncommitted mineral interests in the Bone Spring formation underlying a standard 320-acre, more or less, horizontal spacing unit comprised of the S/2 S/2 of Sections 33 and 32, Township 18 South, Range 34 East; NMPM, Lea County, New Mexico. The proposed well to be dedicated to the horizontal spacing unit is the Turnpike 33-32 State Com 211H Well, an oil well, to be horizontally drilled from a surface location in SE/4 SE/4 (Unit P) of Section 33 to a bottom hole location in the SW/4 SW/4 (Unit M) of Section 32. Applicant seeks to designate Cimarex Energy Co. of Colorado as the operator of the well and unit. The completed interval and first take and last take points for the well will comply with setback requirements under statewide rules. Also to be considered will be the cost of drilling and completing the well and the allocation of the costs thereof; actual operating costs and charges for supervision; and a 200% charge for the risk involved in drilling and completing the well. The well and lands are located approximately 20.5 miles Southwest of Lovington, New Mexico.
- **Case 24916. Application of Magnum Hunter Production, Inc. for Compulsory Pooling, Lea County, New Mexico.** Applicant in this case seeks an order from the Division pooling all uncommitted mineral interests the Bone Spring formation underlying a standard 320-acre, more or less, horizontal spacing unit comprised of the N/2 N/2 of Sections 33 and 32, Township 18 South, Range 34 East; NMPM, Lea County, New Mexico. The proposed well to be dedicated to the horizontal spacing unit is the Turnpike 33-32 State Com 214H Well, an oil well, to be horizontally drilled from a surface location in SE/4 NE/4 (Unit H) of Section 33 to a bottom hole location in the NW/4 NW/4 (Unit D) of Section 32. Applicant seeks to designate Cimarex Energy Co. of Colorado as the operator of the well and unit. The completed interval and first take and last take points for the well will comply with setback requirements under statewide rules. This unit overlaps with an existing vertical well, the Union State Com #001 (API 30-025-24992) in the W/2 NW/4 of Section 32, for which the Applicant will seek approval. Also to be considered will be the cost of drilling and completing the well and the allocation of the costs thereof; actual operating costs and charges for supervision; and a 200% charge for the risk involved in drilling and completing the well. The well and lands are located approximately 20.5 miles Southwest of Lovington, New Mexico.

The hearing will be conducted in a hybrid fashion, both in-person at the Energy, Minerals, Natural Resources Department, Wendell Chino Building, Pecos Hall, 1220 South St. Francis Drive, 1<sup>st</sup> Floor, Santa Fe, NM 87505 and via the Webex virtual meeting platform on Tuesday, November 5, 2024. To participate in the electronic hearing, see the instruction posted on the docket for the hearing date: <https://www.emnrd.nm.gov/ocd/hearing-info/>.

As a party who may be affected by this application, we are notifying you of your right to appear at the hearing and participate in the case, including the right to present evidence either in support of or in opposition to the applications. Failure to appear at the hearing may preclude you



104630231 5-21

from any involvement in the case at a later date.

You are further notified that if you desire to appear in the case, then you are requested to file a Pre-Hearing Statement with the Division at least four business days in advance of a scheduled hearing before the Division or the Commission time, with a copy delivered to the undersigned.

This notice is being sent to ensure the proper notification is given to anyone claiming title to the properties involved in these cases, but does not constitute an admission, belief, concession or valid claim of title to the underlying properties. All interests in the properties subject to the cases must be validated through proper title opinions, records, documents and decrees. Please also feel free to reach out to me or to Bella Sikes, the land professional working on these applications if you have any questions regarding these cases or the enclosures to this letter. You can reach Ms. Sikes at [Bella.Sikes@coterra.com](mailto:Bella.Sikes@coterra.com) or at phone number 432-620-1639.

Sincerely,



**Jennifer L. Bradfute,**  
Bradfute Sayer P.C.  
P.O. Box 90233  
Albuquerque, NM 87199  
Phone 505.264.8740  
[jennifer@bradfutelaw.com](mailto:jennifer@bradfutelaw.com)

## EXHIBIT E-2

## Turnpike Bone Spring Applications, Cases 24913 - 24916

	Name	Address				Date Mailed	Date Delivered
1	A.H. Gonzales Oil Company	2195 Fallview Drive	Pueblo	CO	81006	15-Oct-24	10/26/2024 Mailing is available for pick up.
2	A.H. Gonzales Oil Company c/o Earthstone Permian, LLC	2195 Fallview Drive	Pueblo	CO	81006	15-Oct-24	10/26/2024 Mailing is available for pick up.
3	Avant Operating LLC	1515 Wynkoop Street, Suite 700	Denver	CO	80401	15-Oct-24	10/18/2024
4	Bovina Limited Liability Company	P.O. Box 1772	Hobbs	NM	88241	15-Oct-24	10/21/2024
5	Bradley Lowe and wife, Pauline Lowe	308 Comet	Austin	TX	78734	15-Oct-24	Undelivered
6	Burk Royalty Company, Ltd.	4245 Kemp Boulevard	Wichita	KS	76308	15-Oct-24	10/19/2024
7	Collins & Jones Investments, LLC	508 W Wall Street WeliStreet, Suite 1200	Midland	TX	79701	15-Oct-24	10/22/2024
8	Coyote Oil and Gas, LLC	P.O. Box 2450	Hobbs	NM	88241	15-Oct-24	10/21/2024
9	Crown Oil Partners, LP	P.O. Box 50820	Midland	TX	79710	15-Oct-24	10/19/2024
10	Curtis W. Mewbourne	500 West Texas Avenue, Suite 1020	Midland	TX	79701	15-Oct-24	10/21/2024
11	Curtis W. Mewbourne, Trustee	1001 West Wall Street	Midland	TX	79704	15-Oct-24	10/19/2024
12	D&M Snelson Properties, LLC	P.O. Box 5267	Midland	TX	79704	15-Oct-24	10/25/2024
13	David W. Cromwell	P.O. Box 50820	Midland	TX	79710	15-Oct-24	Undelivered
14	Dean A. Horning	18 Par View Drive	Wimberly	TX	78676	15-Oct-24	10/18/2024
15	Deane Durham	P.O. Box 50820	Midland	TX	79710	15-Oct-24	Undelivered
16	Don P. Olive	315 Carol Lane	Midland	TX	79705	15-Oct-24	10/19/2024
17	Donna M. Priest, as Trustee of the Donna Priest Trust under Trust Agreement dated March 12, 2021	4501 Banff Drive NE	Albuquerq ue	NM	87111	15-Oct-24	10/21/2024
18	Dorothy L. Martin and Jeffrey L. Martin	1407 E. Berrendo	Roswell	NM	88201	15-Oct-24	10/23/2024
19	Double Cabin Minerals	1515 Wynkoop Street, Suite 700	Denver	CO	80401	15-Oct-24	10/18/2024
20	Duane A. Davis	PO Box 82308	Dallas	TX	75382	15-Oct-24	Undelivered/Awaiting Delivery
21	Earthstone Permian, LLC	1400 Woodloch Forset Drive, Suite 300	Woodland s	TX	77380	15-Oct-24	10/24/2024
22	Elk Oil Company	P.O. Box 310	Roswell	NM	88202	15-Oct-24	10/21/2024
23	Finwing Oil & Gas, LLC	P.O. Box 10886	Midland	TX	79702	15-Oct-24	In-transit as of 10/26/2024
24	Foran Oil Company	5400 LBJ Freeway, Suite 1500	Dallas	TX	75240	15-Oct-24	10/19/2024
25	H. Jason Wacker	5601 Hillcrest	Midland	TX	79707	15-Oct-24	In-transit as of 10/26/2024
26	Haynie Enterprises, LLC	P.O. Box 722	Fairacres	NM	88033	15-Oct-24	10/18/2024
27	Jack Erwin	6403 Sequoia	Midland	TX	79707	15-Oct-24	10/19/2024
28	James D. Moring and Dorothy G. Moring, H&W	177 Bridgewater Circle	Midland	TX	79707	15-Oct-24	In-transit as of 10/26/2024
29	Kaleb Smith	P.O. Box 50820	Midland	TX	79710	15-Oct-24	Undelivered
30	KMF Land, LLC	1144 15th St., Suite 2650	Denver	CO	80202	15-Oct-24	10/18/2024
31	Lauren Shelby Yates Trust c/o Bruce Ritter (deceased)	2600 Gaye Drive	Roswell	NM	88201	15-Oct-24	10/19/2024
32	Legion Production Partners LLC	1515 Wynkoop Street, Suite 700	Denver	CO	80401	15-Oct-24	10/18/2024
33	Lerwick I Oil & Gas, LLC	101 Brookline Drive	Asheville	NC	28803	15-Oct-24	10/21/2024
34	Lindsey Anna Yates Trust c/o Bruce Ritter (deceased)	2600 Gaye Drive	Roswell	NM	88201	15-Oct-24	10/19/2024


35	LMC Energy, LLC	550 W. Texas Ave., Suite 945	Midland	TX	79701	15-Oct-24	In-transit as of 10/26/2024
36	Loro Oil & Gas, LLC	101 Brookline Drive	Asheville	NC	28803	15-Oct-24	10/21/2024
37	Manta II, LLC	190 E. Stacy Road 306- 373	Allen	TX	75002	15-Oct-24	10/21/2024
38	MAP2004-OK, c/o: Map Royalty, Inc.	101 N. Robinson, Suite 1000	City	OK	73102	15-Oct-24	10/21/2024
39	Marathon Oil Permian, LLC	990 Town and Country Boulevard	Houston	TX	77024	15-Oct-24	10/22/2024
40	Marbella Development, LP	1701 Hermann Drive, Suite 220Z	Houston	TX	77004	15-Oct-24	Undelivered
41	Maverick Oil & Gas Corporation	1001 West Wall Street	Midland	TX	79704	15-Oct-24	10/19/2024
42	Mavros Minerals II, LLC	P.O. Box 50820	Midland	TX	79710	15-Oct-24	10/19/2024
43	MCT Energy Ltd.	550 W. Texas Ave., Suite 945	Midland	TX	79701	15-Oct-24	In-transit as of 10/26/2024
44	Mewbourne Development Corporation	500 West Texas Avenue, Suite 1020	Midland	TX	79701	15-Oct-24	10/21/2024
45	Mewbourne Development Partners, 93-B, L.P.	500 West Texas Avenue, Suite 1020	Midland	TX	79701	15-Oct-24	10/21/2024
46	Mewbourne Development Partners, 94-A, L.P.	500 West Texas Avenue, Suite 1020	Midland	TX	79701	15-Oct-24	10/21/2024
47	Mewbourne Oil Company	500 West Texas Avenue, Suite 1020	Midland	TX	79701	15-Oct-24	10/21/2024
48	Mike Moylett	P.O. Box 50820	Midland	TX	79710	15-Oct-24	Undelivered
49	MRC Delaware Resources, LLC	5400 LBJ Freeway, Suite 1500	Dallas	TX	75240	15-Oct-24	In-transit as of 10/26/2024
50	Nearburg Producing Company, for the benefit of the Nearburg Producing Company Employee Fund	5447 Glen Lakes Dr	Dallas	TX	75231	15-Oct-24	In-transit as of 10/26/2024
51	NexGen Capital Resources, LLC	4000 North Big Spring Street, Suite 210	Midland	TX	79705	15-Oct-24	10/21/2024
52	Oak Valley Mineral and Land, LP	P.O. Box 50820	Midland	TX	79710	15-Oct-24	10/19/2024
53	Otwick Corporation	101 Brookline Drive	Asheville	NC	28803	15-Oct-24	10/21/2024
54	Parks & Luttrell, Inc.	9337B Katy Freeway, Suite 207	Houston	TX	77024	15-Oct-24	10/22/2024
55	PBEX, LLC	223 W. Wall Street, Suite 900	Midland	TX	79701	15-Oct-24	10/21/2024
56	Penroc Oil Corporation	P.O. Box 2769	Hobbs	NM	88241	15-Oct-24	10/19/2024
57	Petraitis Oil & Gas, LLC	P.O. Box 10886	Midland	TX	79702	15-Oct-24	In-transit as of 10/26/2024
58	Post Oak Crown IV, LLC	5200 San Felipe	Houston	TX	77056	15-Oct-24	Undelivered
59	Post Oak Crown IV-B, LLC	5200 San Felipe	Houston	TX	77056	15-Oct-24	In-transit as of 10/26/2024
60	R.C. Schlagal and Alice R. Schlagal, H&W	115 Bora Bora Drive	Galveston	TX	77554	15-Oct-24	10/24/2024
61	Randal Clay Spears	4108 University	Houston	TX	77005	15-Oct-24	10/21/2024
62	Reba Diane Coston, Trustee of the Diane Coston Trust under Trust Agreement dated 10/3/2018	7713 Krause Springs Drive	McKinney	TX	75071	15-Oct-24	10/22/2024
63	Rhombus Energy Company	P.O. Box 18979	Golden	CO	80402	15-Oct-24	10/25/2024
64	Richard Jeffrey Spears	P.O. Box 60684	Midland	TX	60684	15-Oct-24	10/21/2024
65	S. E. S. Resources, LLC	P.O. Box 10886	Midland	TX	79702	15-Oct-24	In-transit as of 10/26/2024
66	Sandra Sue Spears	P.O. Box 293384	Midland	TX	78029	15-Oct-24	10/21/2024
67	Schlagal Brothers	115 Bora Bora Drive	Galveston	TX	77554	15-Oct-24	10/24/2024
68	Sitio Permian, LP	1401 Lawrence St., Suite 1750	Denver	CO	80202	15-Oct-24	10/18/2024
69	T.H. McElvain Oil & Gas, LLLP	1819 Denver West Drive, Suite 260	Lakewood	CO	80401	15-Oct-24	10/18/2024
70	Timothy R. MacDonald	3003 Paleo Point College	Station	TX	77845	15-Oct-24	10/24/2024

71	Top Brass Oil Properties, Inc.	3275 Cherry Avenue Long	Long Beach	CA	90807	15-Oct-24	In-transit as of 10/26/2024
72	Trainer Partners, Ltd.,	2925 Richmond Ave., Suite 1200	Houston	TX	77098	15-Oct-24	10/22/2024
73	Trudy Gayle Schlagal Rea	4214 Coyote Trail	Midland	TX	79707	15-Oct-24	10/22/2024
74	Viersen Oil & Gas Company	P.O. Box 702708	Tulsa	OK	74170	15-Oct-24	In-transit as of 10/26/2024
75	W.T.G. Exploration, Inc	6 Desta Drive, Suite 4400	Midland	TX	79705	15-Oct-24	10/19/2024
76	Ziadril, Inc.	P.O. Box 1860	Hobbs	NM	88240	15-Oct-24	Delivery Attempt 10/24
77	New Mexico State Land Office	P.O. Box 1148	Santa Fe	NM	87504	15-Oct-24	10/18/2024
78	Bureau of Land Management	301 Dinosaur Trail	Santa Fe	NM	87508	15-Oct-24	10/18/2024
79	Marian Leone Spears	P.O. Box 293384	Kerrville	TX	78029	15-Oct-24	10/21/2024
80	John A. Starck	233 W. Wall Street, Suite 900	Midland	TX	79701	15-Oct-24	10/21/2024
81	Darren Printz	233 W. Wall Street, Suite 900	Midland	TX	79701	15-Oct-24	10/21/2024
82	Michael J. Petraitis	233 W. Wall Street, Suite 900	Midland	TX	79701	15-Oct-24	10/21/2024
83	SES Investments, Ltd.	233 W. Wall Street, Suite 900	Midland	TX	79701	15-Oct-24	10/21/2024
84	Burk Royalty Company Ltd.	P.O. Box 94903	Falls	TX	76308	15-Oct-24	Delivery Attempt 10/26
85	Estates of R.C. Schlagal and Alice Schlagal	4214 Coyote Trail	Midland	TX	78707	15-Oct-24	10/22/2024
86	Colgate Royalties, LP	300 North Marienfeld Street, Suite 1000	Midland	TX	79701	15-Oct-24	10/19/2024
87	T.H. McElvain Oil & Gas, LLLP	1819 Denver West Drive, Suite 260	Lakewood,	CO	80401	15-Oct-24	10/18/2024
88	Duane A. Davis	P.O.Box 832085	Dallas	TX	75382	15-Oct-24	Awaiting Delivery 10/22/2024

EXHIBIT E-3

10453023 1.1-21

**USPS CERTIFIED MAIL**



**9214 8901 4298 0408 9968 69**

***CERTIFIED MAIL***

Bradfute Consulting & Legal Services  
PO Box 90233  
Albuquerque NM 87199

0010453023000881  
A.H. Gonzales Oil Company  
2195 Fallview Drive  
Pueblo CO 81006





# USPS Tracking®

FAQs >

Tracking Number:

Remove X

## 9214890142980408996869

Copy

Schedule a Redelivery (<https://tools.usps.com/redelivery.htm>)

### Latest Update

Your item arrived at the PUEBLO, CO 81005 post office at 11:32 am on October 25, 2024 and is ready for pickup. Your item may be picked up at SUNSET, 3000 WEDGEWOOD DR, PUEBLO, CO 810052311, M-F 0900-1700; SAT 1030-1300.

### Get More Out of USPS Tracking:

USPS Tracking Plus®

### Available for Pickup



#### Available for Pickup

SUNSET  
3000 WEDGEWOOD DR  
PUEBLO CO 81005-2311  
M-F 0900-1700; SAT 1030-1300  
October 25, 2024, 11:32 am



#### Available for Pickup

SUNSET  
3000 WEDGEWOOD DR  
PUEBLO CO 81005-2311  
M-F 0900-1700; SAT 1030-1300  
October 25, 2024, 11:31 am



See All Tracking History

Feedback

What Do USPS Tracking Statuses Mean? (<https://faq.usps.com/s/article/Where-is-my-package>)


Text & Email Updates





10453023 1.1-21

**USPS CERTIFIED MAIL**



**9214 8901 4298 0408 9968 76**

***CERTIFIED MAIL***

Bradfute Consulting & Legal Services  
PO Box 90233  
Albuquerque NM 87199

0010453023000670



A.H. Gonzales Oil Company  
c/o Earthstone Permian, LLC  
2195 Fallview Drive  
Pueblo CO 81006

# USPS Tracking®

FAQs >

Tracking Number:

Remove X

## 9214890142980408996876

Copy

Schedule a Redelivery (<https://tools.usps.com/redelivery.htm>)

### Latest Update

Your item arrived at the PUEBLO, CO 81005 post office at 11:32 am on October 25, 2024 and is ready for pickup. Your item may be picked up at SUNSET, 3000 WEDGEWOOD DR, PUEBLO, CO 810052311, M-F 0900-1700; SAT 1030-1300.

### Get More Out of USPS Tracking:

USPS Tracking Plus®

### Available for Pickup

#### Available for Pickup

SUNSET  
3000 WEDGEWOOD DR  
PUEBLO CO 81005-2311  
M-F 0900-1700; SAT 1030-1300  
October 25, 2024, 11:32 am

#### Available for Pickup

SUNSET  
3000 WEDGEWOOD DR  
PUEBLO CO 81005-2311  
M-F 0900-1700; SAT 1030-1300  
October 25, 2024, 11:31 am

See All Tracking History

Feedback

What Do USPS Tracking Statuses Mean? (<https://faq.usps.com/s/article/Where-is-my-package>)

Text & Email Updates



10455023 1.1-21

**USPS CERTIFIED MAIL**



**9214 8901 4298 0408 9968 83**

***CERTIFIED MAIL***

Bradfute Consulting & Legal Services  
PO Box 90233  
Albuquerque NM 87199

0010453023000860  
Avant Operating LLC  
1515 Wynkoop Street, Suite 700  
Denver CO 80401



# USPS Tracking®

[FAQs >](#)

Tracking Number:

[Remove X](#)

## 9214890142980408996883

[Copy](#)

[Add to Informed Delivery \(https://informedelivery.usps.com/\)](https://informedelivery.usps.com/)

### Latest Update

Your item was delivered to an individual at the address at 11:16 am on October 18, 2024 in DENVER, CO 80202.

Get More Out of USPS Tracking:

**USPS Tracking Plus®**

### Delivered

**Delivered, Left with Individual**

DENVER, CO 80202

October 18, 2024, 11:16 am

[See All Tracking History](#)

Feedback

[What Do USPS Tracking Statuses Mean? \(https://faq.usps.com/s/article/Where-is-my-package\)](https://faq.usps.com/s/article/Where-is-my-package)

**Text & Email Updates**



**Return Receipt Electronic**



**USPS Tracking Plus®**



**Product Information**



[See Less ^](#)



Date Produced: 10/21/2024

LETTERSTREAM:

The following is the delivery information for Certified Mail™/RRE item number 9214 8901 4298 0408 9968 83. Our records indicate that this item was delivered on 10/18/2024 at 11:16 a.m. in DENVER, CO 80202. The scanned image of the recipient information is provided below.

Signature of Recipient :

A scanned image of a handwritten signature in black ink on a white background. The signature is written in a cursive style and reads "Jodie Bodvake". The name is written twice, once above the other.

Address of Recipient :


A scanned image of a handwritten address in black ink on a white background. The address is written in a cursive style and reads "515 Wynkoop 700".

Thank you for selecting the Postal Service for your mailing needs. If you require additional assistance, please contact your local post office or Postal Service representative.

Sincerely,  
United States Postal Service

10453023.1.1-21

**USPS CERTIFIED MAIL**



**9214 8901 4298 0408 9968 90**

***CERTIFIED MAIL***

Bradfute Consulting & Legal Services  
PO Box 90233  
Albuquerque NM 87199

0010453023000650

Bovina Limited Liability Company  
P.O. Box 1772  
Hobbs NM 88241





# USPS Tracking®

[FAQs >](#)

Tracking Number:

[Remove X](#)

## 9214890142980408996890

[Copy](#)

[Add to Informed Delivery \(https://informedelivery.usps.com/\)](https://informedelivery.usps.com/)

### Latest Update

Your item was picked up at a postal facility at 9:47 am on October 21, 2024 in HOBBS, NM 88240.

### Get More Out of USPS Tracking:

**USPS Tracking Plus®**

### Delivered

**Delivered, Individual Picked Up at Postal Facility**

HOBBS, NM 88240

October 21, 2024, 9:47 am

[See All Tracking History](#)

Feedback

[What Do USPS Tracking Statuses Mean? \(https://faq.usps.com/s/article/Where-is-my-package\)](https://faq.usps.com/s/article/Where-is-my-package)

**Text & Email Updates**



**Return Receipt Electronic**



**USPS Tracking Plus®**



**Product Information**



[See Less ^](#)



October 22, 2024

Dear Letter Stream:

The following is in response to your request for proof of delivery on your item with the tracking number: **9214 8901 4298 0408 9968 90.**

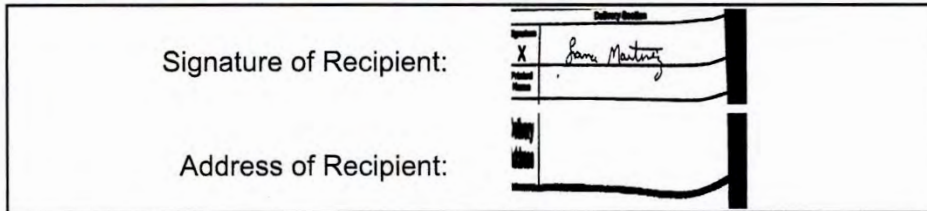
**Item Details**

**Status:** Delivered, Individual Picked Up at Postal Facility  
**Status Date / Time:** October 21, 2024, 9:47 am  
**Location:** HOBBS, NM 88240  
**Postal Product:** First-Class Mail®  
**Extra Services:** Certified Mail™  
 Return Receipt Electronic  
**Recipient Name:** Bovina Limited Liability Company

**Shipment Details**

**Weight:** 4.1oz

**Recipient Signature**




Note: Scanned image may reflect a different destination address due to Intended Recipient's delivery instructions on file.

Thank you for selecting the United States Postal Service® for your mailing needs. If you require additional assistance, please contact your local Post Office™ or a Postal representative at 1-800-222-1811.

Sincerely,  
 United States Postal Service®  
 475 L'Enfant Plaza SW  
 Washington, D.C. 20260-0004

10453023 1.1-21

**USPS CERTIFIED MAIL**



**9214 8901 4298 0408 9969 20**

**CERTIFIED MAIL**

Bradfute Consulting & Legal Services  
PO Box 90233  
Albuquerque NM 87199

0010453023000820



Collins & Jones Investments, LLC  
508 W Wall Street WeliStreet, Suite 1200  
Midland TX 79701

# USPS Tracking®

FAQs >

Tracking Number:

Remove X

## 9214890142980408996920

Copy

Add to Informed Delivery (<https://informedelivery.usps.com/>)

### Latest Update

Your item was delivered to an individual at the address at 1:37 pm on October 22, 2024 in MIDLAND, TX 79701.

Get More Out of USPS Tracking:

USPS Tracking Plus®

### Delivered

Delivered, Left with Individual

MIDLAND, TX 79701

October 22, 2024, 1:37 pm

[See All Tracking History](#)

Feedback

What Do USPS Tracking Statuses Mean? (<https://faq.usps.com/s/article/Where-is-my-package>)

Text & Email Updates



Return Receipt Electronic



USPS Tracking Plus®



Product Information



See Less ^





October 22, 2024

Dear Letter Stream:

The following is in response to your request for proof of delivery on your item with the tracking number: **9214 8901 4298 0408 9969 20.**



**Item Details**

<b>Status:</b>	Delivered, Left with Individual
<b>Status Date / Time:</b>	October 22, 2024, 1:37 pm
<b>Location:</b>	MIDLAND, TX 79701
<b>Postal Product:</b>	First-Class Mail®
<b>Extra Services:</b>	Certified Mail™ Return Receipt Electronic
<b>Recipient Name:</b>	Collins Jones Investments LLC

**Shipment Details**

**Weight:** 4.1oz

**Recipient Signature**

Signature of Recipient:	
Address of Recipient:	


Note: Scanned image may reflect a different destination address due to Intended Recipient's delivery instructions on file.

Thank you for selecting the United States Postal Service® for your mailing needs. If you require additional assistance, please contact your local Post Office™ or a Postal representative at 1-800-222-1811.

Sincerely,  
United States Postal Service®  
475 L'Enfant Plaza SW  
Washington, D.C. 20260-0004

10453023.1.1-21

**USPS CERTIFIED MAIL**



**9214 8901 4298 0408 9969 06**

***CERTIFIED MAIL***

Bradfute Consulting & Legal Services  
PO Box 90233  
Albuquerque NM 87199

0010453023000640

Bradley Lowe and wife, Pauline Lowe  
308 Comet  
Austin TX 78734





# USPS Tracking<sup>®</sup>

FAQs >

Tracking Number:

Remove X

## 9214890142980408996906

Copy

Add to Informed Delivery (<https://informedelivery.usps.com/>)

### Latest Update

Your item was returned to the sender on October 24, 2024 at 2:13 pm in AUSTIN, TX 78734 because the addressee was not known at the delivery address noted on the package.

Get More Out of USPS Tracking:

**USPS Tracking Plus<sup>®</sup>**

#### Alert

##### ● Addressee Unknown

AUSTIN, TX 78734

October 24, 2024, 2:13 pm

##### ● In Transit to Next Facility

October 23, 2024

##### ● See All Tracking History

Feedback

What Do USPS Tracking Statuses Mean? (<https://faq.usps.com/s/article/Where-is-my-package>)

Text & Email Updates



Return Receipt Electronic




USPS Tracking Plus<sup>®</sup>



10453023.1 1-21

**USPS CERTIFIED MAIL**



**9214 8901 4298 0408 9969 13**

***CERTIFIED MAIL***

Bradfute Consulting & Legal Services  
PO Box 90233  
Albuquerque NM 87199

0010453023000830

Burk Royalty Company, Ltd.  
4245 Kemp Boulevard  
Wichita KS 76308



# USPS Tracking®

[FAQs >](#)

Tracking Number:

[Remove X](#)

## 9214890142980408996913

[Copy](#)

[Add to Informed Delivery \(https://informedelivery.usps.com/\)](https://informedelivery.usps.com/)

### Latest Update

Your item was delivered to the front desk, reception area, or mail room at 10:23 am on October 19, 2024 in WICHITA FALLS, TX 76308.

### Get More Out of USPS Tracking:

**USPS Tracking Plus®**

### Delivered

**Delivered, Front Desk/Reception/Mail Room**

WICHITA FALLS, TX 76308

October 19, 2024, 10:23 am

[See All Tracking History](#)

Feedback

[What Do USPS Tracking Statuses Mean? \(https://faq.usps.com/s/article/Where-is-my-package\)](https://faq.usps.com/s/article/Where-is-my-package)

**Text & Email Updates**



**Return Receipt Electronic**



**USPS Tracking Plus®**



**Product Information**



[See Less ^](#)



Date Produced: 10/21/2024

LETTERSTREAM:

The following is the delivery information for Certified Mail™/RRE item number 9214 8901 4298 0408 9969 13. Our records indicate that this item was delivered on 10/19/2024 at 10:23 a.m. in WICHITA FALLS, TX 76308. The scanned image of the recipient information is provided below.

Signature of Recipient :

A rectangular box containing a handwritten signature in black ink that reads "Karen Malachra". Below the signature, the name "KAREN MALACHRA" is printed in a bold, black, sans-serif font.

Address of Recipient :


A rectangular box containing a handwritten address in black ink: "4245 Kama WE, TX 76308".

Thank you for selecting the Postal Service for your mailing needs. If you require additional assistance, please contact your local post office or Postal Service representative.

Sincerely,  
United States Postal Service

10453023 1 1-21

**USPS CERTIFIED MAIL**



**9214 8901 4298 0408 9969 37**

***CERTIFIED MAIL***

Bradfute Consulting & Legal Services  
PO Box 90233  
Albuquerque NM 87199

0010453023000610

Coyote Oil and Gas, LLC  
P.O. Box 2450  
Hobbs NM 88241



# USPS Tracking®

FAQs >

Tracking Number:

Remove X

## 9214890142980408996937

Copy

Add to Informed Delivery (<https://informedelivery.usps.com/>)

### Latest Update

Your item was picked up at the post office at 9:54 am on October 21, 2024 in HOBBS, NM 88240.

### Get More Out of USPS Tracking:

**USPS Tracking Plus®**

### Delivered

Delivered, Individual Picked Up at Post Office

HOBBS, NM 88240

October 21, 2024, 9:54 am

[See All Tracking History](#)

Feedback

[What Do USPS Tracking Statuses Mean? \(https://faq.usps.com/s/article/Where-is-my-package\)](https://faq.usps.com/s/article/Where-is-my-package)

Text & Email Updates



Return Receipt Electronic



USPS Tracking Plus®



Product Information



See Less ^





October 22, 2024

Dear Letter Stream:

The following is in response to your request for proof of delivery on your item with the tracking number: **9214 8901 4298 0408 9969 37.**

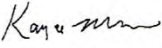
**Item Details**

**Status:** Delivered, Individual Picked Up at Post Office  
**Status Date / Time:** October 21, 2024, 9:54 am  
**Location:** HOBBS, NM 88240  
**Postal Product:** First-Class Mail®  
**Extra Services:** Certified Mail™  
 Return Receipt Electronic  
**Recipient Name:** Coyote Oil and Gas LLC

**Shipment Details**

**Weight:** 4.1oz

**Recipient Signature**

Signature of Recipient:	 Kayce Moore PO BOX 2450 HOBBS, NM 88241-2450
Address of Recipient:	PO BOX 2450 HOBBS, NM 88241-2450


Note: Scanned image may reflect a different destination address due to Intended Recipient's delivery instructions on file.

Thank you for selecting the United States Postal Service® for your mailing needs. If you require additional assistance, please contact your local Post Office™ or a Postal representative at 1-800-222-1811.

Sincerely,  
 United States Postal Service®  
 475 L'Enfant Plaza SW  
 Washington, D.C. 20260-0004

10453023 1.1-21

**USPS CERTIFIED MAIL**



**9214 8901 4298 0408 9969 44**

***CERTIFIED MAIL***

Bradfute Consulting & Legal Services  
PO Box 90233  
Albuquerque NM 87199



0010453023000800  
Crown Oil Partners, LP  
P.O. Box 50820  
Midland TX 79710

# USPS Tracking®

[FAQs >](#)

Tracking Number:

[Remove X](#)

## 9214890142980408996944

[Copy](#)

[Add to Informed Delivery \(https://informedelivery.usps.com/\)](https://informedelivery.usps.com/)

### Latest Update

Your item has been delivered and is available at a PO Box at 10:16 am on October 19, 2024 in MIDLAND, TX 79705.

Get More Out of USPS Tracking:

**USPS Tracking Plus®**

#### Delivered

Delivered, PO Box

MIDLAND, TX 79705

October 19, 2024, 10:16 am

[See All Tracking History](#)

Feedback

[What Do USPS Tracking Statuses Mean? \(https://faq.usps.com/s/article/Where-is-my-package\)](https://faq.usps.com/s/article/Where-is-my-package)

[Text & Email Updates](#)



[Return Receipt Electronic](#)



[USPS Tracking Plus®](#)



[Product Information](#)



[See Less ^](#)



Date Produced: 10/21/2024

LETTERSTREAM:

The following is the delivery information for Certified Mail™/RRE item number 9214 8901 4298 0408 9969 44. Our records indicate that this item was delivered on 10/19/2024 at 10:16 a.m. in MIDLAND, TX 79705. The scanned image of the recipient information is provided below.

Signature of Recipient :

Delivery Section	
Signature	<input checked="" type="checkbox"/> <i>Zirba Green</i>
Printed Name	Zirba Green

Address of Recipient :


Delivery Address	<input checked="" type="checkbox"/> 50820
------------------	---

Thank you for selecting the Postal Service for your mailing needs. If you require additional assistance, please contact your local post office or Postal Service representative.

Sincerely,  
United States Postal Service

10453023.1.1-21

USPS CERTIFIED MAIL



9214 8901 4298 0408 9969 51

**CERTIFIED MAIL**

Bradfute Consulting & Legal Services  
PO Box 90233  
Albuquerque NM 87199

0010453023000790

Curtis W. Mewbourne  
500 West Texas Avenue, Suite 1020  
Midland TX 79701





# USPS Tracking<sup>®</sup>

[FAQs >](#)

Tracking Number:

[Remove X](#)

## 9214890142980408996951

[Copy](#)

[Add to Informed Delivery \(https://informedelivery.usps.com/\)](https://informedelivery.usps.com/)

### Latest Update

Your item was delivered to an individual at the address at 2:41 pm on October 21, 2024 in MIDLAND, TX 79701.

#### Get More Out of USPS Tracking:

**USPS Tracking Plus<sup>®</sup>**

#### Delivered

**Delivered, Left with Individual**

MIDLAND, TX 79701

October 21, 2024, 2:41 pm

[See All Tracking History](#)

Feedback

[What Do USPS Tracking Statuses Mean? \(https://faq.usps.com/s/article/Where-is-my-package\)](https://faq.usps.com/s/article/Where-is-my-package)

**Text & Email Updates**



**Return Receipt Electronic**



**USPS Tracking Plus<sup>®</sup>**



**Product Information**



[See Less ^](#)





October 22, 2024

Dear Letter Stream:

The following is in response to your request for proof of delivery on your item with the tracking number: **9214 8901 4298 0408 9969 51**.



**Item Details**

**Status:** Delivered, Left with Individual  
**Status Date / Time:** October 21, 2024, 2:41 pm  
**Location:** MIDLAND, TX 79701  
**Postal Product:** First-Class Mail®  
**Extra Services:** Certified Mail™  
 Return Receipt Electronic  
**Recipient Name:** Curtis W Mewbourne

**Shipment Details**

**Weight:** 4.1oz

**Recipient Signature**

Signature of Recipient:	
Address of Recipient:	


Note: Scanned image may reflect a different destination address due to Intended Recipient's delivery instructions on file.

Thank you for selecting the United States Postal Service® for your mailing needs. If you require additional assistance, please contact your local Post Office™ or a Postal representative at 1-800-222-1811.

Sincerely,  
United States Postal Service®  
475 L'Enfant Plaza SW  
Washington, D.C. 20260-0004

10453023 1,1-21

**USPS CERTIFIED MAIL**



**9214 8901 4298 0408 9969 68**

***CERTIFIED MAIL***

Bradfute Consulting & Legal Services  
PO Box 90233  
Albuquerque NM 87199

0010453023000780

Curtis W. Mewbourne, Trustee  
1001 West Wall Street  
Midland tx 79704



# USPS Tracking®

FAQs >

Tracking Number:

Remove X

## 9214890142980408996968

Copy

Add to Informed Delivery (<https://informedelivery.usps.com/>)

### Latest Update

Your item was delivered to an individual at the address at 1:08 pm on October 19, 2024 in MIDLAND, TX 79701.

#### Get More Out of USPS Tracking:

**USPS Tracking Plus®**

#### Delivered

**Delivered, Left with Individual**

MIDLAND, TX 79701

October 19, 2024, 1:08 pm

[See All Tracking History](#)

Feedback

[What Do USPS Tracking Statuses Mean? \(https://faq.usps.com/s/article/Where-is-my-package\)](https://faq.usps.com/s/article/Where-is-my-package)

Text & Email Updates



Return Receipt Electronic



USPS Tracking Plus®



Product Information



See Less ^



Date Produced: 10/21/2024

LETTERSTREAM:

The following is the delivery information for Certified Mail™/RRE item number 9214 8901 4298 0408 9969 68. Our records indicate that this item was delivered on 10/19/2024 at 01:08 p.m. in MIDLAND, TX 79701. The scanned image of the recipient information is provided below.

Signature of Recipient :

A handwritten signature in black ink, consisting of several fluid, overlapping strokes that are difficult to decipher.

Address of Recipient :


**1001 W WALL ST, MIDLAND,  
TX 79701**

Thank you for selecting the Postal Service for your mailing needs. If you require additional assistance, please contact your local post office or Postal Service representative.

Sincerely,  
United States Postal Service

10453023.1 1-21

**USPS CERTIFIED MAIL**



**9214 8901 4298 0408 9969 75**

***CERTIFIED MAIL***

Bradfute Consulting & Legal Services  
PO Box 90233  
Albuquerque NM 87199

0010453023000770

D&M Snelson Properties, LLC  
P.O. Box 5267  
Midland TX 79704



# USPS Tracking®

[FAQs >](#)

Tracking Number:

[Remove X](#)

## 9214890142980408996975

[Copy](#)

[Add to Informed Delivery \(https://informedelivery.usps.com/\)](https://informedelivery.usps.com/)

### Latest Update

Your item was picked up at the post office at 2:03 pm on October 25, 2024 in MIDLAND, TX 79701.

#### Get More Out of USPS Tracking:

**USPS Tracking Plus®**

### Delivered

**Delivered, Individual Picked Up at Post Office**

MIDLAND, TX 79701

October 25, 2024, 2:03 pm

[See All Tracking History](#)

Feedback

[What Do USPS Tracking Statuses Mean? \(https://faq.usps.com/s/article/Where-is-my-package\)](https://faq.usps.com/s/article/Where-is-my-package)

**Text & Email Updates**



**Return Receipt Electronic**



**USPS Tracking Plus®**



**Product Information**



[See Less ^](#)





October 25, 2024

Dear Letter Stream:

The following is in response to your request for proof of delivery on your item with the tracking number: **9214 8901 4298 0408 9969 75.**


**Item Details**

**Status:** Delivered, Individual Picked Up at Post Office  
**Status Date / Time:** October 25, 2024, 2:03 pm  
**Location:** MIDLAND, TX 79701  
**Postal Product:** First-Class Mail®  
**Extra Services:** Certified Mail™  
 Return Receipt Electronic  
**Recipient Name:** D M Snelson Properties LLC

**Shipment Details**

**Weight:** 4.1oz

**Recipient Signature**

Signature of Recipient:	 JAMES D Snelson
Address of Recipient:	PO BOX 5267 MIDLAND, TX 79704-5267


Note: Scanned image may reflect a different destination address due to Intended Recipient's delivery instructions on file.

Thank you for selecting the United States Postal Service® for your mailing needs. If you require additional assistance, please contact your local Post Office™ or a Postal representative at 1-800-222-1811.

Sincerely,  
United States Postal Service®  
475 L'Enfant Plaza SW  
Washington, D.C. 20260-0004

10453023.1 1-21

**USPS CERTIFIED MAIL**



**9214 8901 4298 0408 9969 82**

**CERTIFIED MAIL**

Bradfute Consulting & Legal Services  
PO Box 90233  
Albuquerque NM 87199



0010453023000760  
David W. Cromwell  
P.O. Box 50820  
Midland TX 79710

# USPS Tracking®

[FAQs >](#)

Tracking Number:

[Remove X](#)

## 9214890142980408996982

[Copy](#)

[Add to Informed Delivery \(https://informedelivery.usps.com/\)](https://informedelivery.usps.com/)

### Latest Update

Your item was returned to the sender on October 24, 2024 at 10:29 am in MIDLAND, TX 79705 because the addressee was not known at the delivery address noted on the package.

### Get More Out of USPS Tracking:

**USPS Tracking Plus®**

#### Alert

##### ● Addressee Unknown

MIDLAND, TX 79705

October 24, 2024, 10:29 am

##### ● Delivered, PO Box

MIDLAND, TX 79705

October 19, 2024, 10:16 am

● [See All Tracking History](#)

Feedback

[What Do USPS Tracking Statuses Mean? \(https://faq.usps.com/s/article/Where-is-my-package\)](https://faq.usps.com/s/article/Where-is-my-package)

**Text & Email Updates**



**Return Receipt Electronic**




**USPS Tracking Plus®**



10453023 1:1-21


**USPS CERTIFIED MAIL**



**9214 8901 4298 0408 9969 99**

**CERTIFIED MAIL**

Bradfute Consulting & Legal Services  
PO Box 90233  
Albuquerque NM 87199

0010453023000750  
 Dean A. Horning  
18 Par View Drive  
Wimberly TX 78676

# USPS Tracking®

[FAQs >](#)

Tracking Number:

[Remove X](#)

## 9214890142980408996999

[Copy](#)

[Add to Informed Delivery \(https://informedelivery.usps.com/\)](https://informedelivery.usps.com/)

### Latest Update

Your item was delivered to an individual at the address at 1:24 pm on October 18, 2024 in WIMBERLEY, TX 78676.

#### Get More Out of USPS Tracking:

**USPS Tracking Plus®**

#### Delivered

**Delivered, Left with Individual**

WIMBERLEY, TX 78676

October 18, 2024, 1:24 pm

[See All Tracking History](#)

Feedback

[What Do USPS Tracking Statuses Mean? \(https://faq.usps.com/s/article/Where-is-my-package\)](https://faq.usps.com/s/article/Where-is-my-package)

**Text & Email Updates**



**Return Receipt Electronic**



**USPS Tracking Plus®**



**Product Information**



[See Less ^](#)



Date Produced: 10/21/2024

LETTERSTREAM:

The following is the delivery information for Certified Mail™/RRE item number 9214 8901 4298 0408 9969 99. Our records indicate that this item was delivered on 10/18/2024 at 01:24 p.m. in WIMBERLEY, TX 78676. The scanned image of the recipient information is provided below.

Signature of Recipient :

A handwritten signature in black ink, appearing to be "M. R. R. R.", written over a horizontal line.

Address of Recipient :

**18 PAR VIEW DR, WIMBERLEY,  
TX 78676**


Thank you for selecting the Postal Service for your mailing needs. If you require additional assistance, please contact your local post office or Postal Service representative.

Sincerely,  
United States Postal Service



10453023 1 1-21

**USPS CERTIFIED MAIL**



**9214 8901 4298 0408 9970 26**

***CERTIFIED MAIL***

Bradfute Consulting & Legal Services  
PO Box 90233  
Albuquerque NM 87199

0010453023000740  
Deane Durham  
P.O. Box 50820  
Midland TX 79710



# USPS Tracking®

FAQs >

Tracking Number:

Remove X

## 9214890142980408997026

Copy

Add to Informed Delivery (<https://informedelivery.usps.com/>)

### Latest Update

Your item was returned to the sender on October 24, 2024 at 10:29 am in MIDLAND, TX 79705 because the addressee was not known at the delivery address noted on the package.

#### Get More Out of USPS Tracking:

**USPS Tracking Plus®**

#### Alert

##### ● Addressee Unknown

MIDLAND, TX 79705

October 24, 2024, 10:29 am

##### ● Delivered, PO Box

MIDLAND, TX 79705

October 19, 2024, 10:16 am

● [See All Tracking History](#)

Feedback

What Do USPS Tracking Statuses Mean? (<https://faq.usps.com/s/article/Where-is-my-package>)

Text & Email Updates



Return Receipt Electronic




USPS Tracking Plus®



10453023 1 1-21

**USPS CERTIFIED MAIL**



**9214 8901 4298 0408 9970 33**

***CERTIFIED MAIL***

Bradfute Consulting & Legal Services  
PO Box 90233  
Albuquerque NM 87199

0010453023000730  
Don P. Olive  
315 Carol Lane  
Midland TX 79705



# USPS Tracking®

[FAQs >](#)

Tracking Number:

[Remove X](#)

## 9214890142980408997033

[Copy](#)

[Add to Informed Delivery \(https://informedelivery.usps.com/\)](https://informedelivery.usps.com/)

### Latest Update

Your item was delivered to an individual at the address at 11:13 am on October 19, 2024 in MIDLAND, TX 79705.

### Get More Out of USPS Tracking:

**USPS Tracking Plus®**

### Delivered

**Delivered, Left with Individual**

MIDLAND, TX 79705

October 19, 2024, 11:13 am

[See All Tracking History](#)

Feedback

[What Do USPS Tracking Statuses Mean? \(https://faq.usps.com/s/article/Where-is-my-package\)](https://faq.usps.com/s/article/Where-is-my-package)

[Text & Email Updates](#)



[Return Receipt Electronic](#)



[USPS Tracking Plus®](#)



[Product Information](#)



[See Less ^](#)



Date Produced: 10/21/2024

LETTERSTREAM:

The following is the delivery information for Certified Mail™/RRE item number 9214 8901 4298 0408 9970 33. Our records indicate that this item was delivered on 10/19/2024 at 11:13 a.m. in MIDLAND, TX 79705. The scanned image of the recipient information is provided below.

Signature of Recipient :

A handwritten signature in black ink, consisting of several overlapping, sweeping lines that form a cursive-style name.

Address of Recipient :


**315 CAROL LN, MIDLAND, TX  
79705**

Thank you for selecting the Postal Service for your mailing needs. If you require additional assistance, please contact your local post office or Postal Service representative.

Sincerely,  
United States Postal Service

10453023.1.1-21

**USPS CERTIFIED MAIL**



**9214 8901 4298 0408 9970 40**

***CERTIFIED MAIL***

Bradfute Consulting & Legal Services  
PO Box 90233  
Albuquerque NM 87199

0010453023000720



Donna M. Priest, as  
Trustee of the Donna Priest Trust under Trust Agreement dated March 12,  
2021  
4501 Banff Drive NE  
Albuquerque NM 87111



# USPS Tracking®

FAQs >

Tracking Number:

Remove X

## 9214890142980408997040

Copy

Add to Informed Delivery (<https://informedelivery.usps.com/>)

### Latest Update

Your item was picked up at a postal facility at 1:08 pm on October 21, 2024 in ALBUQUERQUE, NM 87111.

Get More Out of USPS Tracking:

**USPS Tracking Plus®**

### Delivered

**Delivered, Individual Picked Up at Postal Facility**

ALBUQUERQUE, NM 87111

October 21, 2024, 1:08 pm

[See All Tracking History](#)

Feedback

[What Do USPS Tracking Statuses Mean? \(https://faq.usps.com/s/article/Where-is-my-package\)](https://faq.usps.com/s/article/Where-is-my-package)

Text & Email Updates



Return Receipt Electronic



USPS Tracking Plus®



Product Information



See Less ^



October 22, 2024

Dear Letter Stream:

The following is in response to your request for proof of delivery on your item with the tracking number: **9214 8901 4298 0408 9970 40.**



**Item Details**

**Status:** Delivered, Individual Picked Up at Postal Facility  
**Status Date / Time:** October 21, 2024, 1:08 pm  
**Location:** ALBUQUERQUE, NM 87111  
**Postal Product:** First-Class Mail®  
**Extra Services:** Certified Mail™  
 Return Receipt Electronic  
**Recipient Name:** Donna M Priest as Trustee of the Donna Priest

**Shipment Details**

**Weight:** 4.1oz

**Recipient Signature**

Signature of Recipient:	
Address of Recipient:	


Note: Scanned image may reflect a different destination address due to Intended Recipient's delivery instructions on file.

Thank you for selecting the United States Postal Service® for your mailing needs. If you require additional assistance, please contact your local Post Office™ or a Postal representative at 1-800-222-1811.

Sincerely,  
 United States Postal Service®  
 475 L'Enfant Plaza SW  
 Washington, D.C. 20260-0004

10453023.1.1-21

**USPS CERTIFIED MAIL**



**9214 8901 4298 0408 9970 57**

**CERTIFIED MAIL**

Bradfute Consulting & Legal Services  
PO Box 90233  
Albuquerque NM 87199

0010453023000710

Dorothy L. Martin and Jeffrey L. Martin  
1407 E. Berrendo  
Roswell NM 88201



# USPS Tracking®

FAQs >

Tracking Number:

Remove X

## 9214890142980408997057

Copy

Add to Informed Delivery (<https://informedelivery.usps.com/>)

### Latest Update

Your item was picked up at the post office at 10:35 am on October 23, 2024 in ROSWELL, NM 88201.

Get More Out of USPS Tracking:

**USPS Tracking Plus®**

### Delivered

Delivered, Individual Picked Up at Post Office

ROSWELL, NM 88201

October 23, 2024, 10:35 am

[See All Tracking History](#)

Feedback

[What Do USPS Tracking Statuses Mean? \(https://faq.usps.com/s/article/Where-is-my-package\)](https://faq.usps.com/s/article/Where-is-my-package)

Text & Email Updates



Return Receipt Electronic



USPS Tracking Plus®



Product Information



See Less ^





October 23, 2024

Dear Letter Stream:

The following is in response to your request for proof of delivery on your item with the tracking number: **9214 8901 4298 0408 9970 57**.

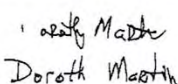
**Item Details**

**Status:** Delivered, Individual Picked Up at Post Office  
**Status Date / Time:** October 23, 2024, 10:35 am  
**Location:** ROSWELL, NM 88201  
**Postal Product:** First-Class Mail®  
**Extra Services:** Certified Mail™  
 Return Receipt Electronic  
**Recipient Name:** Dorothy L. Martin and Jeffrey L. Martin

**Shipment Details**

**Weight:** 4.1oz

**Recipient Signature**

Signature of Recipient:	 Dorothy Martin <small>1407 E BERRENDO RD ROSWELL, NM 88201-9142</small>
Address of Recipient:	

Note: Scanned image may reflect a different destination address due to Intended Recipient's delivery instructions on file.

Thank you for selecting the United States Postal Service® for your mailing needs. If you require additional assistance, please contact your local Post Office™ or a Postal representative at 1-800-222-1811.

Sincerely,  
United States Postal Service®  
475 L'Enfant Plaza SW  
Washington, D.C. 20260-0004

10453023.1.1-21

**USPS CERTIFIED MAIL**



**9214 8901 4298 0408 9970 64**

***CERTIFIED MAIL***

Bradfute Consulting & Legal Services  
PO Box 90233  
Albuquerque NM 87199

0010453023000700



Double Cabin Minerals  
1515 Wynkoop Street, Suite 700  
Denver CO 80401



# USPS Tracking<sup>®</sup>

[FAQs >](#)

Tracking Number:

[Remove X](#)

## 9214890142980408997064

[Copy](#)

[Add to Informed Delivery \(https://informedelivery.usps.com/\)](https://informedelivery.usps.com/)

### Latest Update

Your item was delivered to an individual at the address at 11:16 am on October 18, 2024 in DENVER, CO 80202.

**Get More Out of USPS Tracking:**

**USPS Tracking Plus<sup>®</sup>**

### Delivered

**Delivered, Left with Individual**

DENVER, CO 80202

October 18, 2024, 11:16 am

[See All Tracking History](#)

Feedback

[What Do USPS Tracking Statuses Mean? \(https://faq.usps.com/s/article/Where-is-my-package\)](https://faq.usps.com/s/article/Where-is-my-package)

**Text & Email Updates**



**Return Receipt Electronic**



**USPS Tracking Plus<sup>®</sup>**



**Product Information**



[See Less ^](#)



Date Produced: 10/21/2024

LETTERSTREAM:

The following is the delivery information for Certified Mail™/RRE item number 9214 8901 4298 0408 9970 64. Our records indicate that this item was delivered on 10/18/2024 at 11:16 a.m. in DENVER, CO 80202. The scanned image of the recipient information is provided below.

Signature of Recipient :

Jodie Bodvake  
Jodie Bodvake

Address of Recipient :

515 Wynkoop 700

Thank you for selecting the Postal Service for your mailing needs. If you require additional assistance, please contact your local post office or Postal Service representative.

Sincerely,  
United States Postal Service

10453023.1 1-21

**USPS CERTIFIED MAIL**



**9214 8901 4298 0408 9970 71**

**CERTIFIED MAIL**

Bradfute Consulting & Legal Services  
PO Box 90233  
Albuquerque NM 87199



0010453023000690  
Duane A. Davis  
PO Box 82308  
Dallas TX 75382

# USPS Tracking®

FAQs >

Tracking Number:

Remove X

## 9214890142980408997071

Copy

Add to Informed Delivery (<https://informedelivery.usps.com/>)

### Latest Update

We now anticipate delivery of your package the next business day. We apologize for the delay.

#### Get More Out of USPS Tracking:

**USPS Tracking Plus®**

#### Alert



**Awaiting Delivery**

October 22, 2024, 12:10 am



**Out for Delivery**

DALLAS, TX 75382

October 21, 2024, 6:10 am



**See All Tracking History**

Feedback

What Do USPS Tracking Statuses Mean? (<https://faq.usps.com/s/article/Where-is-my-package>)

Text & Email Updates



Return Receipt Electronic



USPS Tracking Plus®



Product Information



10453023 1 1-21

**USPS CERTIFIED MAIL**



**9214 8901 4298 0408 9970 88**

***CERTIFIED MAIL***

Bradfute Consulting & Legal Services  
PO Box 90233  
Albuquerque NM 87199

0010453023000680  
Earthstone Permian, LLC  
1400 Woodloch Forset Drive, Suite 300  
Woodlands TX 77380



# USPS Tracking<sup>®</sup>

[FAQs >](#)

Tracking Number:

[Remove X](#)

## 9214890142980408997088

[Copy](#)

[Add to Informed Delivery \(https://informedelivery.usps.com/\)](https://informedelivery.usps.com/)

### Latest Update

Your item was delivered to an individual at the address at 2:05 pm on October 24, 2024 in SPRING, TX 77380.

### Get More Out of USPS Tracking:

**USPS Tracking Plus<sup>®</sup>**

### Delivered

**Delivered, Left with Individual**

SPRING, TX 77380

October 24, 2024, 2:05 pm

[See All Tracking History](#)

Feedback

[What Do USPS Tracking Statuses Mean? \(https://faq.usps.com/s/article/Where-is-my-package\)](https://faq.usps.com/s/article/Where-is-my-package)

[Text & Email Updates](#)



[Return Receipt Electronic](#)



[USPS Tracking Plus<sup>®</sup>](#)



[Product Information](#)



[See Less ^](#)





October 24, 2024

Dear Letter Stream:

The following is in response to your request for proof of delivery on your item with the tracking number: **9214 8901 4298 0408 9970 88**.


**Item Details**

<b>Status:</b>	Delivered, Left with Individual
<b>Status Date / Time:</b>	October 24, 2024, 2:05 pm
<b>Location:</b>	SPRING, TX 77380
<b>Postal Product:</b>	First-Class Mail®
<b>Extra Services:</b>	Certified Mail™
	Return Receipt Electronic
<b>Recipient Name:</b>	Earthstone Permian LLC

**Shipment Details**

**Weight:** 4.1oz

**Recipient Signature**

Signature of Recipient:	 JG
Address of Recipient:	1400 WOODLOCH FOREST DR STE 300, SPRING, TX 77380


Note: Scanned image may reflect a different destination address due to Intended Recipient's delivery instructions on file.

Thank you for selecting the United States Postal Service® for your mailing needs. If you require additional assistance, please contact your local Post Office™ or a Postal representative at 1-800-222-1811.

Sincerely,  
United States Postal Service®  
475 L'Enfant Plaza SW  
Washington, D.C. 20260-0004

10453023 1-1-21

**USPS CERTIFIED MAIL**



**9214 8901 4298 0408 9970 95**

***CERTIFIED MAIL***

Bradfute Consulting & Legal Services  
PO Box 90233  
Albuquerque NM 87199

0010453023000670  
Elk Oil Company  
P.O. Box 310  
Roswell NM 88202



# USPS Tracking®

[FAQs >](#)

Tracking Number:

[Remove X](#)

## 9214890142980408997095

[Copy](#)

[Add to Informed Delivery \(https://informedelivery.usps.com/\)](https://informedelivery.usps.com/)

### Latest Update

Your item was picked up at the post office at 10:00 am on October 21, 2024 in ROSWELL, NM 88201.

### Get More Out of USPS Tracking:

**USPS Tracking Plus®**

### Delivered

**Delivered, Individual Picked Up at Post Office**

ROSWELL, NM 88201

October 21, 2024, 10:00 am

[See All Tracking History](#)

Feedback

[What Do USPS Tracking Statuses Mean? \(https://faq.usps.com/s/article/Where-is-my-package\)](https://faq.usps.com/s/article/Where-is-my-package)

**Text & Email Updates**



**Return Receipt Electronic**



**USPS Tracking Plus®**



**Product Information**



[See Less ^](#)



October 22, 2024

Dear Letter Stream:

The following is in response to your request for proof of delivery on your item with the tracking number: **9214 8901 4298 0408 9970 95**.


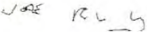
**Item Details**

<b>Status:</b>	Delivered, Individual Picked Up at Post Office
<b>Status Date / Time:</b>	October 21, 2024, 10:00 am
<b>Location:</b>	ROSWELL, NM 88201
<b>Postal Product:</b>	First-Class Mail®
<b>Extra Services:</b>	Certified Mail™
	Return Receipt Electronic
<b>Recipient Name:</b>	Elk Oil Company

**Shipment Details**

<b>Weight:</b>	4.1oz
----------------	-------

**Recipient Signature**

Signature of Recipient:	  <b>PO BOX 310</b> <small>ROSWELL, NM 88202-0310</small>
Address of Recipient:	


Note: Scanned image may reflect a different destination address due to Intended Recipient's delivery instructions on file.

Thank you for selecting the United States Postal Service® for your mailing needs. If you require additional assistance, please contact your local Post Office™ or a Postal representative at 1-800-222-1811.

Sincerely,  
United States Postal Service®  
475 L'Enfant Plaza SW  
Washington, D.C. 20260-0004

10453023.1.1-21

**USPS CERTIFIED MAIL**



**9214 8901 4298 0408 9971 01**

***CERTIFIED MAIL***

Bradfute Consulting & Legal Services  
PO Box 90233  
Albuquerque NM 87199



0010453023000660  
Finwing Oil & Gas, LLC  
P.O. Box 10886  
Midland TX 79702



# USPS Tracking®

FAQs >

Tracking Number:

Remove X

## 9214890142980408997101

Copy

Add to Informed Delivery (<https://informedelivery.usps.com/>)

### Latest Update

Your package will arrive later than expected, but is still on its way. It is currently in transit to the next facility.

#### Get More Out of USPS Tracking:

**USPS Tracking Plus®**

#### Moving Through Network

● In Transit to Next Facility, Arriving Late

October 23, 2024

● Arrived at USPS Regional Destination Facility

MIDLAND TX DISTRIBUTION CENTER

October 18, 2024, 11:23 pm

● [See All Tracking History](#)

Feedback

[What Do USPS Tracking Statuses Mean? \(https://faq.usps.com/s/article/Where-is-my-package\)](https://faq.usps.com/s/article/Where-is-my-package)

Text & Email Updates



Return Receipt Electronic




USPS Tracking Plus®





10453023 111-21

**USPS CERTIFIED MAIL**



**9214 8901 4298 0408 9971 18**

***CERTIFIED MAIL***

Bradfute Consulting & Legal Services  
PO Box 90233  
Albuquerque NM 87199

0010453023000650  
 Foran Oil Company  
5400 LBJ Freeway, Suite 1500  
Dallas TX 75240

# USPS Tracking<sup>®</sup>

[FAQs >](#)

Tracking Number:

[Remove X](#)

## 9214890142980408997118

[Copy](#)

[Add to Informed Delivery \(https://informedelivery.usps.com/\)](https://informedelivery.usps.com/)

### Latest Update

Your item was delivered to an individual at the address at 10:58 am on October 19, 2024 in DALLAS, TX 75240.

### Get More Out of USPS Tracking:

[USPS Tracking Plus<sup>®</sup>](#)

### Delivered

**Delivered, Left with Individual**

DALLAS, TX 75240

October 19, 2024, 10:58 am

[See All Tracking History](#)

Feedback

[What Do USPS Tracking Statuses Mean? \(https://faq.usps.com/s/article/Where-is-my-package\)](https://faq.usps.com/s/article/Where-is-my-package)

[Text & Email Updates](#)



[Return Receipt Electronic](#)



[USPS Tracking Plus<sup>®</sup>](#)



[Product Information](#)



[See Less ^](#)




Date Produced: 10/21/2024


LETTERSTREAM:

The following is the delivery information for Certified Mail™/RRE item number 9214 8901 4298 0408 9971 18. Our records indicate that this item was delivered on 10/19/2024 at 10:58 a.m. in DALLAS, TX 75240. The scanned image of the recipient information is provided below.

Signature of Recipient :



Address of Recipient :




Thank you for selecting the Postal Service for your mailing needs. If you require additional assistance, please contact your local post office or Postal Service representative.

Sincerely,  
United States Postal Service

10453023.1-1-21

**USPS CERTIFIED MAIL**



**9214 8901 4298 0408 9971 25**

***CERTIFIED MAIL***

Bradfute Consulting & Legal Services  
PO Box 90233  
Albuquerque NM 87199

0010453023000640

H. Jason Wacker  
5601 Hillcrest  
Midland TX 79707



# USPS Tracking®

FAQs >

Tracking Number:

Remove X

## 9214890142980408997125

Copy

Add to Informed Delivery (<https://informedelivery.usps.com/>)

### Latest Update

Your item arrived at our USPS facility in OKLAHOMA CITY OK DISTRIBUTION CENTER on October 26, 2024 at 8:13 am. The item is currently in transit to the destination.

Get More Out of USPS Tracking:

USPS Tracking Plus®

### Moving Through Network

Arrived at USPS Regional Facility

OKLAHOMA CITY OK DISTRIBUTION CENTER  
October 26, 2024, 8:13 am

Forwarded

MIDLAND, TX  
October 19, 2024, 10:34 am

See All Tracking History

Feedback

What Do USPS Tracking Statuses Mean? (<https://faq.usps.com/s/article/Where-is-my-package>)

Text & Email Updates



Return Receipt Electronic




USPS Tracking Plus®



10453023 1 1-21

**USPS CERTIFIED MAIL**



**9214 8901 4298 0408 9971 32**

***CERTIFIED MAIL***

Bradfute Consulting & Legal Services  
PO Box 90233  
Albuquerque NM 87199

0010453023000630

Haynie Enterprises, LLC  
P.O. Box 722  
Fairacres NM 88033





# USPS Tracking®

[FAQs >](#)

Tracking Number:

[Remove X](#)

## 9214890142980408997132

[Copy](#)

[Add to Informed Delivery \(https://informedelivery.usps.com/\)](https://informedelivery.usps.com/)

### Latest Update

Your item has been delivered and is available at a PO Box at 7:42 am on October 18, 2024 in FAIRACRES, NM 88033.

### Get More Out of USPS Tracking:

[USPS Tracking Plus®](#)

### Delivered

**Delivered, PO Box**

FAIRACRES, NM 88033

October 18, 2024, 7:42 am

[See All Tracking History](#)

[Feedback](#)

[What Do USPS Tracking Statuses Mean? \(https://faq.usps.com/s/article/Where-is-my-package\)](https://faq.usps.com/s/article/Where-is-my-package)

[Text & Email Updates](#)



[Return Receipt Electronic](#)



[USPS Tracking Plus®](#)



[Product Information](#)



[See Less ^](#)




Date Produced: 10/21/2024

LETTERSTREAM:

The following is the delivery information for Certified Mail™/RRE item number 9214 8901 4298 0408 9971 32. Our records indicate that this item was delivered on 10/18/2024 at 07:42 a.m. in FAIRACRES, NM 88033. The scanned image of the recipient information is provided below.

Signature of Recipient :



Address of Recipient :




Thank you for selecting the Postal Service for your mailing needs. If you require additional assistance, please contact your local post office or Postal Service representative.

Sincerely,  
United States Postal Service

10453023.1.1-21

**USPS CERTIFIED MAIL**



**9214 8901 4298 0408 9971 49**

***CERTIFIED MAIL***

Bradfute Consulting & Legal Services  
PO Box 90233  
Albuquerque NM 87199



0010453023000620  
Jack Erwin  
6403 Sequoia  
Midland TX 79707

# USPS Tracking®

[FAQs >](#)

Tracking Number:

[Remove X](#)

## 9214890142980408997149

[Copy](#)

[Add to Informed Delivery \(https://informedelivery.usps.com/\)](https://informedelivery.usps.com/)

### Latest Update

Your item was delivered to an individual at the address at 12:45 pm on October 19, 2024 in MIDLAND, TX 79707.

#### Get More Out of USPS Tracking:

**USPS Tracking Plus®**

#### Delivered

**Delivered, Left with Individual**

MIDLAND, TX 79707

October 19, 2024, 12:45 pm

[See All Tracking History](#)

Feedback

[What Do USPS Tracking Statuses Mean? \(https://faq.usps.com/s/article/Where-is-my-package\)](https://faq.usps.com/s/article/Where-is-my-package)

**Text & Email Updates**



**Return Receipt Electronic**



**USPS Tracking Plus®**



**Product Information**



[See Less ^](#)



Date Produced: 10/21/2024

LETTERSTREAM:

The following is the delivery information for Certified Mail™/RRE item number 9214 8901 4298 0408 9971 49. Our records indicate that this item was delivered on 10/19/2024 at 12:45 p.m. in MIDLAND, TX 79707. The scanned image of the recipient information is provided below.

Signature of Recipient :

L J P 141  
P 141 BOX

Address of Recipient :


**6403 SEQUOIA DR, MIDLAND,  
TX 79707**

Thank you for selecting the Postal Service for your mailing needs. If you require additional assistance, please contact your local post office or Postal Service representative.

Sincerely,  
United States Postal Service

10453023.1.1-21

USPS CERTIFIED MAIL



9214 8901 4298 0408 9971 56

**CERTIFIED MAIL**

Bradfute Consulting & Legal Services  
PO Box 90233  
Albuquerque NM 87199

0010453023000610

James D. Moring and Dorothy G. Moring, H&W  
177 Bridgewater Circle  
Midland TX 79707





# USPS Tracking®

FAQs >

Tracking Number:

Remove X

## 9214890142980408997156

Copy

Add to Informed Delivery (<https://informedelivery.usps.com/>)

### Latest Update

Your package will arrive later than expected, but is still on its way. It is currently in transit to the next facility.

Get More Out of USPS Tracking:

USPS Tracking Plus®

### Moving Through Network

In Transit to Next Facility, Arriving Late

October 23, 2024

Arrived at USPS Regional Destination Facility

MIDLAND TX DISTRIBUTION CENTER

October 18, 2024, 11:23 pm

See All Tracking History

Feedback

What Do USPS Tracking Statuses Mean? (<https://faq.usps.com/s/article/Where-is-my-package>)

Text & Email Updates



Return Receipt Electronic




USPS Tracking Plus®



10453023.1.1-21

**USPS CERTIFIED MAIL**



**9214 8901 4298 0408 9971 63**

***CERTIFIED MAIL***

Bradfute Consulting & Legal Services  
PO Box 90233  
Albuquerque NM 87199

0010453023000600

Kaleb Smith  
P.O. Box 50820  
Midland TX 79710



# USPS Tracking®

FAQs >

Tracking Number:

Remove X

## 9214890142980408997163

Copy

Add to Informed Delivery (<https://informedelivery.usps.com/>)

### Latest Update

Your item was returned to the sender on October 24, 2024 at 10:29 am in MIDLAND, TX 79705 because the addressee was not known at the delivery address noted on the package.

### Get More Out of USPS Tracking:

**USPS Tracking Plus®**

#### Alert

##### ● Addressee Unknown

MIDLAND, TX 79705

October 24, 2024, 10:29 am

##### ● Delivered, PO Box

MIDLAND, TX 79705

October 19, 2024, 10:16 am

● [See All Tracking History](#)

Feedback

[What Do USPS Tracking Statuses Mean? \(https://faq.usps.com/s/article/Where-is-my-package\)](https://faq.usps.com/s/article/Where-is-my-package)

Text & Email Updates



Return Receipt Electronic




USPS Tracking Plus®



10453023.1-21

**USPS CERTIFIED MAIL**



**9214 8901 4298 0408 9971 70**

***CERTIFIED MAIL***

Bradfute Consulting & Legal Services  
PO Box 90233  
Albuquerque NM 87199

0010453023000590

KMF Land, LLC  
1144 15th St., Suite 2650  
Denver CO 80202



# USPS Tracking<sup>®</sup>

FAQs >

Tracking Number:

Remove X

## 9214890142980408997170

Copy

Add to Informed Delivery (<https://informedelivery.usps.com/>)

### Latest Update

Your item was delivered to the front desk, reception area, or mail room at 3:47 pm on October 18, 2024 in DENVER, CO 80202.

### Get More Out of USPS Tracking:

USPS Tracking Plus<sup>®</sup>

### Delivered

Delivered, Front Desk/Reception/Mail Room

DENVER, CO 80202

October 18, 2024, 3:47 pm

[See All Tracking History](#)

Feedback

[What Do USPS Tracking Statuses Mean? \(https://faq.usps.com/s/article/Where-is-my-package\)](https://faq.usps.com/s/article/Where-is-my-package)

Text & Email Updates



Return Receipt Electronic



USPS Tracking Plus<sup>®</sup>



Product Information



See Less ^



Date Produced: 10/21/2024

LETTERSTREAM:

The following is the delivery information for Certified Mail™/RRE item number 9214 8901 4298 0408 9971 70. Our records indicate that this item was delivered on 10/18/2024 at 03:47 p.m. in DENVER, CO 80202. The scanned image of the recipient information is provided below.

Signature of Recipient :

Maria Bon  
Muller

Address of Recipient :

1144 15th  
2680

Thank you for selecting the Postal Service for your mailing needs. If you require additional assistance, please contact your local post office or Postal Service representative.

Sincerely,  
United States Postal Service



10453023 1-1-21

**USPS CERTIFIED MAIL**



**9214 8901 4298 0408 9971 87**

***CERTIFIED MAIL***

Bradfute Consulting & Legal Services  
PO Box 90233  
Albuquerque NM 87199

0010453023000580



Lauren Shelby Yates Trust  
c/o Bruce Ritter (deceased)  
2600 Gaye Drive  
Roswell NM 88201

# USPS Tracking®

[FAQs >](#)

Tracking Number:

[Remove X](#)

## 9214890142980408997187

[Copy](#)

[Add to Informed Delivery \(https://informedelivery.usps.com/\)](https://informedelivery.usps.com/)

### Latest Update

Your item was delivered to an individual at the address at 12:05 pm on October 19, 2024 in ROSWELL, NM 88201.

Get More Out of USPS Tracking:

[USPS Tracking Plus®](#)

### Delivered

**Delivered, Left with Individual**

ROSWELL, NM 88201

October 19, 2024, 12:05 pm

[See All Tracking History](#)

Feedback

[What Do USPS Tracking Statuses Mean? \(https://faq.usps.com/s/article/Where-is-my-package\)](https://faq.usps.com/s/article/Where-is-my-package)

[Text & Email Updates](#)



[Return Receipt Electronic](#)



[USPS Tracking Plus®](#)



[Product Information](#)



[See Less ^](#)



Date Produced: 10/21/2024

LETTERSTREAM:

The following is the delivery information for Certified Mail™/RRE item number 9214 8901 4298 0408 9971 87. Our records indicate that this item was delivered on 10/19/2024 at 12:05 p.m. in ROSWELL, NM 88201. The scanned image of the recipient information is provided below.

Signature of Recipient :

A handwritten signature in black ink, appearing to be "T. E.", written over a faint background.

Address of Recipient :


**2600 GAYE DR, ROSWELL, NM  
88201**

Thank you for selecting the Postal Service for your mailing needs. If you require additional assistance, please contact your local post office or Postal Service representative.

Sincerely,  
United States Postal Service

10453023 1 1-21

**USPS CERTIFIED MAIL**



**9214 8901 4298 0408 9971 94**

***CERTIFIED MAIL***

Bradfute Consulting & Legal Services  
PO Box 90233  
Albuquerque NM 87199

0010453023000570

Legion Production Partners LLC  
1515 Wynkoop Street, Suite 700  
Denver CO 80401



# USPS Tracking®

[FAQs >](#)

Tracking Number:

[Remove X](#)

## 9214890142980408997194

[Copy](#)

[Add to Informed Delivery \(https://informedelivery.usps.com/\)](https://informedelivery.usps.com/)

### Latest Update

Your item was delivered to an individual at the address at 11:16 am on October 18, 2024 in DENVER, CO 80202.

Get More Out of USPS Tracking:

**USPS Tracking Plus®**

### Delivered

**Delivered, Left with Individual**

DENVER, CO 80202

October 18, 2024, 11:16 am

[See All Tracking History](#)

[What Do USPS Tracking Statuses Mean? \(https://faq.usps.com/s/article/Where-is-my-package\)](https://faq.usps.com/s/article/Where-is-my-package)

**Text & Email Updates**



**Return Receipt Electronic**



**USPS Tracking Plus®**



**Product Information**



[See Less ^](#)

Feedback




Date Produced: 10/21/2024

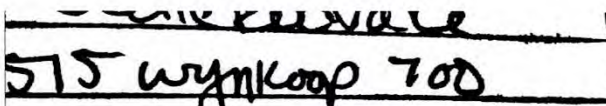
LETTERSTREAM:

The following is the delivery information for Certified Mail™/RRE item number 9214 8901 4298 0408 9971 94. Our records indicate that this item was delivered on 10/18/2024 at 11:16 a.m. in DENVER, CO 80202. The scanned image of the recipient information is provided below.

Signature of Recipient :



Address of Recipient :




Thank you for selecting the Postal Service for your mailing needs. If you require additional assistance, please contact your local post office or Postal Service representative.

Sincerely,  
United States Postal Service



10453023 1-1-21

**USPS CERTIFIED MAIL**



**9214 8901 4298 0408 9972 00**

***CERTIFIED MAIL***

Bradfute Consulting & Legal Services  
PO Box 90233  
Albuquerque NM 87199

0010453023000560

Lerwick I Oil & Gas, LLC  
101 Brookline Drive  
Asheville NC 28803



# USPS Tracking®

[FAQs >](#)

Tracking Number:

[Remove X](#)

## 9214890142980408997200

[Copy](#)

[Add to Informed Delivery \(https://informedelivery.usps.com/\)](https://informedelivery.usps.com/)

### Latest Update

Your item has been delivered to an agent and left with an individual at the address at 10:32 am on October 21, 2024 in ASHEVILLE, NC 28803.

### Get More Out of USPS Tracking:

[USPS Tracking Plus®](#)

### Delivered to Agent

**Delivered to Agent, Left with Individual**

ASHEVILLE, NC 28803

October 21, 2024, 10:32 am

[See All Tracking History](#)

Feedback

[What Do USPS Tracking Statuses Mean? \(https://faq.usps.com/s/article/Where-is-my-package\)](https://faq.usps.com/s/article/Where-is-my-package)

[Text & Email Updates](#)



[Return Receipt Electronic](#)



[USPS Tracking Plus®](#)



[Product Information](#)



[See Less ^](#)



October 22, 2024

Dear Letter Stream:

The following is in response to your request for proof of delivery on your item with the tracking number: **9214 8901 4298 0408 9972 00.**

**Item Details**


**Status:** Delivered to Agent, Left with Individual  
**Status Date / Time:** October 21, 2024, 10:32 am  
**Location:** ASHEVILLE, NC 28803  
**Postal Product:** First-Class Mail®  
**Extra Services:** Certified Mail™  
 Return Receipt Electronic

**Recipient Name:** Lerwick I Oil Gas LLC

**Shipment Details**

**Weight:** 4.1oz

**Recipient Signature**

Signature of Recipient: (Authorized Agent)	 Paul Lerwick
Address of Recipient:	101 Brookl. rd Asheville, NC 28803


Note: Scanned image may reflect a different destination address due to Intended Recipient's delivery instructions on file.

Thank you for selecting the United States Postal Service® for your mailing needs. If you require additional assistance, please contact your local Post Office™ or a Postal representative at 1-800-222-1811.

Sincerely,  
United States Postal Service®  
475 L'Enfant Plaza SW  
Washington, D.C. 20260-0004

10453023.1-1-21

USPS CERTIFIED MAIL



9214 8901 4298 0408 9972 17

**CERTIFIED MAIL**

Bradfute Consulting & Legal Services  
PO Box 90233  
Albuquerque NM 87199

0010453023000550

Lindsey Anna Yates Trust  
c/o Bruce Ritter (deceased)  
2600 Gaye Drive  
Roswell NM 88201



# USPS Tracking®

[FAQs >](#)

Tracking Number:

[Remove X](#)

## 9214890142980408997217

[Copy](#)

[Add to Informed Delivery \(https://informedelivery.usps.com/\)](https://informedelivery.usps.com/)

### Latest Update

Your item was delivered to an individual at the address at 12:05 pm on October 19, 2024 in ROSWELL, NM 88201.

### Get More Out of USPS Tracking:

[USPS Tracking Plus®](#)

### Delivered

**Delivered, Left with Individual**

ROSWELL, NM 88201

October 19, 2024, 12:05 pm

[See All Tracking History](#)

Feedback

[What Do USPS Tracking Statuses Mean? \(https://faq.usps.com/s/article/Where-is-my-package\)](https://faq.usps.com/s/article/Where-is-my-package)

[Text & Email Updates](#)



[Return Receipt Electronic](#)



[USPS Tracking Plus®](#)



[Product Information](#)



[See Less ^](#)



Date Produced: 10/21/2024

LETTERSTREAM:

The following is the delivery information for Certified Mail™/RRE item number 9214 8901 4298 0408 9972 17. Our records indicate that this item was delivered on 10/19/2024 at 12:05 p.m. in ROSWELL, NM 88201. The scanned image of the recipient information is provided below.

Signature of Recipient :

A handwritten signature in black ink, appearing to be "T. L.", written over a faint background.

Address of Recipient :

**2600 GAYE DR, ROSWELL, NM  
88201**


Thank you for selecting the Postal Service for your mailing needs. If you require additional assistance, please contact your local post office or Postal Service representative.

Sincerely,  
United States Postal Service



10453023 1 1-21

**USPS CERTIFIED MAIL**



**9214 8901 4298 0408 9972 24**

***CERTIFIED MAIL***

Bradfute Consulting & Legal Services  
PO Box 90233  
Albuquerque NM 87199

0010453023000540

LMC Energy, LLC  
550 W. Texas Ave., Suite 945  
Midland TX 79701



# USPS Tracking®

FAQs >

Tracking Number:

Remove X

## 9214890142980408997224

Copy

Add to Informed Delivery (<https://informedelivery.usps.com/>)

### Latest Update

Your item departed our USPS facility in OKLAHOMA CITY OK DISTRIBUTION CENTER on October 25, 2024 at 7:40 am. The item is currently in transit to the destination.

Get More Out of USPS Tracking:

USPS Tracking Plus®

Feedback

### Moving Through Network

#### Departed USPS Regional Facility

OKLAHOMA CITY OK DISTRIBUTION CENTER  
October 25, 2024, 7:40 am

#### Arrived at USPS Regional Facility

OKLAHOMA CITY OK DISTRIBUTION CENTER  
October 24, 2024, 1:16 pm

See All Tracking History

What Do USPS Tracking Statuses Mean? (<https://faq.usps.com/s/article/Where-is-my-package>)

Text & Email Updates



Return Receipt Electronic




USPS Tracking Plus®



10453023.1-1-21

**USPS CERTIFIED MAIL**



**9214 8901 4298 0408 9972 31**

***CERTIFIED MAIL***

Bradfute Consulting & Legal Services  
PO Box 90233  
Albuquerque NM 87199

0010453023000530

Loro Oil & Gas, LLC  
101 Brookline Drive  
Asheville NC 28803



# USPS Tracking®

[FAQs >](#)

Tracking Number:

[Remove X](#)

## 9214890142980408997231

[Copy](#)

[Add to Informed Delivery \(https://informedelivery.usps.com/\)](https://informedelivery.usps.com/)

### Latest Update

Your item has been delivered to an agent and left with an individual at the address at 10:32 am on October 21, 2024 in ASHEVILLE, NC 28803.

#### Get More Out of USPS Tracking:

[USPS Tracking Plus®](#)

### Delivered to Agent

**Delivered to Agent, Left with Individual**

ASHEVILLE, NC 28803

October 21, 2024, 10:32 am

[See All Tracking History](#)

[What Do USPS Tracking Statuses Mean? \(https://faq.usps.com/s/article/Where-is-my-package\)](https://faq.usps.com/s/article/Where-is-my-package)

[Text & Email Updates](#)



[Return Receipt Electronic](#)



[USPS Tracking Plus®](#)



[Product Information](#)



[See Less ^](#)

Feedback



October 22, 2024

Dear Letter Stream:

The following is in response to your request for proof of delivery on your item with the tracking number: **9214 8901 4298 0408 9972 31.**


**Item Details**

<b>Status:</b>	Delivered to Agent, Left with Individual
<b>Status Date / Time:</b>	October 21, 2024, 10:32 am
<b>Location:</b>	ASHEVILLE, NC 28803
<b>Postal Product:</b>	First-Class Mail®
<b>Extra Services:</b>	Certified Mail™ Return Receipt Electronic
<b>Recipient Name:</b>	Loro Oil Gas LLC

**Shipment Details**

**Weight:** 4.1oz

**Recipient Signature**

<p>Signature of Recipient: (Authorized Agent)</p> <p>Address of Recipient:</p>	 Paul Lewis 101 Brookl. ne Dr Asheville, NC 28803
--	--


Note: Scanned image may reflect a different destination address due to Intended Recipient's delivery instructions on file.

Thank you for selecting the United States Postal Service® for your mailing needs. If you require additional assistance, please contact your local Post Office™ or a Postal representative at 1-800-222-1811.

Sincerely,  
United States Postal Service®  
475 L'Enfant Plaza SW  
Washington, D.C. 20260-0004

10453023 1-1-21

**USPS CERTIFIED MAIL**



**9214 8901 4298 0408 9972 79**

***CERTIFIED MAIL***

Bradfute Consulting & Legal Services  
PO Box 90233  
Albuquerque NM 87199

0010453023000490

Marbella Development, LP  
1701 Hermann Drive, Suite 220Z  
Houston TX 77004





# USPS Tracking®

FAQs >

Tracking Number:

Remove X

## 9214890142980408997279

Copy

Add to Informed Delivery (<https://informedelivery.usps.com/>)

### Latest Update

We could not access the delivery location to deliver your package at 2:09 pm on October 22, 2024 in HOUSTON, TX 77004. We will redeliver on the next delivery day. No action needed.

#### Get More Out of USPS Tracking:

**USPS Tracking Plus®**

#### Alert

##### No Access to Delivery Location

HOUSTON, TX 77004  
October 22, 2024, 2:09 pm

##### In Transit to Next Facility

October 21, 2024

See All Tracking History

Feedback

What Do USPS Tracking Statuses Mean? (<https://faq.usps.com/s/article/Where-is-my-package>)

Text & Email Updates



Return Receipt Electronic




USPS Tracking Plus®



10453023.1.1-21

**USPS CERTIFIED MAIL**



**9214 8901 4298 0408 9972 86**

***CERTIFIED MAIL***

Bradfute Consulting & Legal Services  
PO Box 90233  
Albuquerque NM 87199

0010453023000480



Maverick Oil & Gas Corporation  
1001 West Wall Street  
Midland TX 79704

# USPS Tracking®

[FAQs >](#)

Tracking Number:

[Remove X](#)

## 9214890142980408997286

[Copy](#)

[Add to Informed Delivery \(https://informedelivery.usps.com/\)](https://informedelivery.usps.com/)

### Latest Update

Your item was delivered to an individual at the address at 1:08 pm on October 19, 2024 in MIDLAND, TX 79701.

### Get More Out of USPS Tracking:

[USPS Tracking Plus®](#)

### Delivered

**Delivered, Left with Individual**

MIDLAND, TX 79701

October 19, 2024, 1:08 pm

[See All Tracking History](#)

Feedback

[What Do USPS Tracking Statuses Mean? \(https://faq.usps.com/s/article/Where-is-my-package\)](https://faq.usps.com/s/article/Where-is-my-package)

[Text & Email Updates](#)



[Return Receipt Electronic](#)



[USPS Tracking Plus®](#)



[Product Information](#)



[See Less ^](#)



Date Produced: 10/21/2024

LETTERSTREAM:

The following is the delivery information for Certified Mail™/RRE item number 9214 8901 4298 0408 9972 86. Our records indicate that this item was delivered on 10/19/2024 at 01:08 p.m. in MIDLAND, TX 79701. The scanned image of the recipient information is provided below.

Signature of Recipient :

A handwritten signature in black ink, consisting of several fluid, overlapping strokes that are difficult to decipher.

Address of Recipient :


**1001 W WALL ST, MIDLAND,  
TX 79701**

Thank you for selecting the Postal Service for your mailing needs. If you require additional assistance, please contact your local post office or Postal Service representative.

Sincerely,  
United States Postal Service

10453023.1.1-21

**USPS CERTIFIED MAIL**



**9214 8901 4298 0408 9972 93**

***CERTIFIED MAIL***

Bradfute Consulting & Legal Services  
PO Box 90233  
Albuquerque NM 87199

0010453023000470

Mavros Minerals II, LLC  
P.O. Box 50820  
Midland TX 79710



# USPS Tracking®

FAQs >

Tracking Number:

Remove X

## 9214890142980408997293

Copy

Add to Informed Delivery (<https://informedelivery.usps.com/>)

### Latest Update

Your item has been delivered and is available at a PO Box at 10:16 am on October 19, 2024 in MIDLAND, TX 79705.

Get More Out of USPS Tracking:

USPS Tracking Plus®

### Delivered

Delivered, PO Box

MIDLAND, TX 79705

October 19, 2024, 10:16 am

[See All Tracking History](#)

Feedback

[What Do USPS Tracking Statuses Mean? \(https://faq.usps.com/s/article/Where-is-my-package\)](https://faq.usps.com/s/article/Where-is-my-package)

Text & Email Updates



Return Receipt Electronic



USPS Tracking Plus®



Product Information



See Less ^





Date Produced: 10/21/2024

LETTERSTREAM:

The following is the delivery information for Certified Mail™/RRE item number 9214 8901 4298 0408 9972 93. Our records indicate that this item was delivered on 10/19/2024 at 10:16 a.m. in MIDLAND, TX 79705. The scanned image of the recipient information is provided below.

Signature of Recipient :

Delivery Section	
Signature	<input checked="" type="checkbox"/> <i>[Handwritten Signature]</i>
Printed Name	<i>Zirba Green</i>

Address of Recipient :


Delivery Address	<input checked="" type="checkbox"/> <i>50820</i>
------------------	--

Thank you for selecting the Postal Service for your mailing needs. If you require additional assistance, please contact your local post office or Postal Service representative.

Sincerely,  
United States Postal Service

10453023 1:1-21

**USPS CERTIFIED MAIL**



**9214 8901 4298 0408 9972 48**

***CERTIFIED MAIL***

Bradfute Consulting & Legal Services  
PO Box 90233  
Albuquerque NM 87199

0010453023000520  
Manta II, LLC  
190 E. Stacy Road 306-373  
Allen TX 75002



# USPS Tracking<sup>®</sup>

[FAQs >](#)

Tracking Number:

[Remove X](#)

## 9214890142980408997248

[Copy](#)

[Add to Informed Delivery \(https://informedelivery.usps.com/\)](https://informedelivery.usps.com/)

### Latest Update

Your item was delivered to an individual at the address at 12:24 pm on October 21, 2024 in ALLEN, TX 75002.

#### Get More Out of USPS Tracking:

**USPS Tracking Plus<sup>®</sup>**

### Delivered

**Delivered, Left with Individual**

ALLEN, TX 75002

October 21, 2024, 12:24 pm

[See All Tracking History](#)

Feedback

[What Do USPS Tracking Statuses Mean? \(https://faq.usps.com/s/article/Where-is-my-package\)](https://faq.usps.com/s/article/Where-is-my-package)

**Text & Email Updates**



**Return Receipt Electronic**



**USPS Tracking Plus<sup>®</sup>**



**Product Information**



[See Less ^](#)



October 22, 2024

Dear Letter Stream:

The following is in response to your request for proof of delivery on your item with the tracking number: **9214 8901 4298 0408 9972 48.**

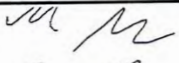

**Item Details**

<b>Status:</b>	Delivered, Left with Individual
<b>Status Date / Time:</b>	October 21, 2024, 12:24 pm
<b>Location:</b>	ALLEN, TX 75002
<b>Postal Product:</b>	First-Class Mail®
<b>Extra Services:</b>	Certified Mail™ Return Receipt Electronic
<b>Recipient Name:</b>	Manta II LLC

**Shipment Details**

**Weight:** 4.1oz

**Recipient Signature**

Signature of Recipient:	 
Address of Recipient:	190 E STACY RD, ALLEN, TX 75002

Note: Scanned image may reflect a different destination address due to Intended Recipient's delivery instructions on file.

Thank you for selecting the United States Postal Service® for your mailing needs. If you require additional assistance, please contact your local Post Office™ or a Postal representative at 1-800-222-1811.

Sincerely,  
United States Postal Service®  
475 L'Enfant Plaza SW  
Washington, D.C. 20260-0004

10453023.1.1-21

**USPS CERTIFIED MAIL**



**9214 8901 4298 0408 9972 55**

***CERTIFIED MAIL***

Bradfute Consulting & Legal Services  
PO Box 90233  
Albuquerque NM 87199

0010453023000510

MAP2004-OK, c/o: Map Royalty, Inc.  
101 N. Robinson, Suite 1000  
City OK 73102





# USPS Tracking<sup>®</sup>

[FAQs >](#)

Tracking Number:

[Remove X](#)

## 9214890142980408997255

[Copy](#)

[Add to Informed Delivery \(https://informedelivery.usps.com/\)](https://informedelivery.usps.com/)

### Latest Update

Your item was delivered to the front desk, reception area, or mail room at 1:30 pm on October 21, 2024 in OKLAHOMA CITY, OK 73102.

Get More Out of USPS Tracking:

[USPS Tracking Plus<sup>®</sup>](#)

Feedback

### Delivered

**Delivered, Front Desk/Reception/Mail Room**

OKLAHOMA CITY, OK 73102

October 21, 2024, 1:30 pm

[See All Tracking History](#)

[What Do USPS Tracking Statuses Mean? \(https://faq.usps.com/s/article/Where-is-my-package\)](https://faq.usps.com/s/article/Where-is-my-package)

[Text & Email Updates](#)



[Return Receipt Electronic](#)



[USPS Tracking Plus<sup>®</sup>](#)



[Product Information](#)



[See Less ^](#)





October 22, 2024

Dear Letter Stream:

The following is in response to your request for proof of delivery on your item with the tracking number:  
**9214 8901 4298 0408 9972 55.**


**Item Details**

<b>Status:</b>	Delivered, Front Desk/Reception/Mail Room
<b>Status Date / Time:</b>	October 21, 2024, 1:30 pm
<b>Location:</b>	OKLAHOMA CITY, OK 73102
<b>Postal Product:</b>	First-Class Mail®
<b>Extra Services:</b>	Certified Mail™ Return Receipt Electronic
<b>Recipient Name:</b>	MAP2004 OK c o Map Royalty Inc

**Shipment Details**

**Weight:** 4.1oz

**Recipient Signature**

Signature of Recipient:	
Address of Recipient:	101 Robinson 1000


Note: Scanned image may reflect a different destination address due to Intended Recipient's delivery instructions on file.

Thank you for selecting the United States Postal Service® for your mailing needs. If you require additional assistance, please contact your local Post Office™ or a Postal representative at 1-800-222-1811.

Sincerely,  
United States Postal Service®  
475 L'Enfant Plaza SW  
Washington, D.C. 20260-0004

10453023.1.1-21

**USPS CERTIFIED MAIL**



**9214 8901 4298 0408 9972 62**

***CERTIFIED MAIL***

Bradfute Consulting & Legal Services  
PO Box 90233  
Albuquerque NM 87199

0010453023000500

Marathon Oil Permian, LLC  
990 Town and Country Boulevard  
Houston TX 77024



# USPS Tracking<sup>®</sup>

[FAQs >](#)

[Remove X](#)

Tracking Number:

**9214890142980408997262**

[Copy](#)

[Add to Informed Delivery \(https://informedelivery.usps.com/\)](https://informedelivery.usps.com/)

## Latest Update

Your item was delivered to the front desk, reception area, or mail room at 1:36 pm on October 22, 2024 in HOUSTON, TX 77024.

Get More Out of USPS Tracking:

**USPS Tracking Plus<sup>®</sup>**

### Delivered

**Delivered, Front Desk/Reception/Mail Room**

HOUSTON, TX 77024

October 22, 2024, 1:36 pm

[See All Tracking History](#)

Feedback

[What Do USPS Tracking Statuses Mean? \(https://faq.usps.com/s/article/Where-is-my-package\)](https://faq.usps.com/s/article/Where-is-my-package)

**Text & Email Updates**



**Return Receipt Electronic**



**USPS Tracking Plus<sup>®</sup>**



**Product Information**



[See Less ^](#)



October 22, 2024

Dear Letter Stream:

The following is in response to your request for proof of delivery on your item with the tracking number: **9214 8901 4298 0408 9972 62.**



**Item Details**

<b>Status:</b>	Delivered, Front Desk/Reception/Mail Room
<b>Status Date / Time:</b>	October 22, 2024, 1:36 pm
<b>Location:</b>	HOUSTON, TX 77024
<b>Postal Product:</b>	First-Class Mail®
<b>Extra Services:</b>	Certified Mail™ Return Receipt Electronic
<b>Recipient Name:</b>	Marathon Oil Permian LLC

**Shipment Details**

**Weight:** 4.1oz

**Recipient Signature**

Signature of Recipient:	
Address of Recipient:	


Note: Scanned image may reflect a different destination address due to Intended Recipient's delivery instructions on file.

Thank you for selecting the United States Postal Service® for your mailing needs. If you require additional assistance, please contact your local Post Office™ or a Postal representative at 1-800-222-1811.

Sincerely,  
United States Postal Service®  
475 L'Enfant Plaza SW  
Washington, D.C. 20260-0004

10453023 1 1-21

**USPS CERTIFIED MAIL**



**9214 8901 4298 0408 9973 09**

***CERTIFIED MAIL***

Bradfute Consulting & Legal Services  
PO Box 90233  
Albuquerque NM 87199

0010453023000460

MCT Energy Ltd.  
550 W. Texas Ave., Suite 945  
Midland TX 79701





# USPS Tracking<sup>®</sup>

FAQs >

Tracking Number:

## 9214890142980408997309

Remove X

Copy    Add to Informed Delivery (<https://informedelivery.usps.com/>)

### Latest Update

Your item departed our USPS facility in OKLAHOMA CITY OK DISTRIBUTION CENTER on October 25, 2024 at 7:40 am. The item is currently in transit to the destination.

Get More Out of USPS Tracking:

**USPS Tracking Plus<sup>®</sup>**

### Moving Through Network

● **Departed USPS Regional Facility**

OKLAHOMA CITY OK DISTRIBUTION CENTER  
October 25, 2024, 7:40 am

● **Arrived at USPS Regional Facility**

OKLAHOMA CITY OK DISTRIBUTION CENTER  
October 24, 2024, 1:16 pm

● **See All Tracking History**

Feedback

What Do USPS Tracking Statuses Mean? (<https://faq.usps.com/s/article/Where-is-my-package>)

Text & Email Updates



Return Receipt Electronic




USPS Tracking Plus<sup>®</sup>





10453023 1-1-21

**USPS CERTIFIED MAIL**



**9214 8901 4298 0408 9973 16**

***CERTIFIED MAIL***

Bradfute Consulting & Legal Services  
PO Box 90233  
Albuquerque NM 87199

0010453023000450

Mewbourne Development Corporation  
500 West Texas Avenue, Suite 1020  
Midland TX 79701



# USPS Tracking®

FAQs >

Tracking Number:

Remove X

## 9214890142980408997316

Copy

Add to Informed Delivery (<https://informedelivery.usps.com/>)

### Latest Update

Your item was delivered to an individual at the address at 2:41 pm on October 21, 2024 in MIDLAND, TX 79701.

Get More Out of USPS Tracking:

USPS Tracking Plus®

Feedback

### Delivered

Delivered, Left with Individual

MIDLAND, TX 79701

October 21, 2024, 2:41 pm

See All Tracking History

What Do USPS Tracking Statuses Mean? (<https://faq.usps.com/s/article/Where-is-my-package>)

Text & Email Updates



Return Receipt Electronic



USPS Tracking Plus®



Product Information



See Less ^



October 22, 2024

Dear Letter Stream:

The following is in response to your request for proof of delivery on your item with the tracking number: **9214 8901 4298 0408 9973 16.**

**Item Details**

<b>Status:</b>	Delivered, Left with Individual
<b>Status Date / Time:</b>	October 21, 2024, 2:41 pm
<b>Location:</b>	MIDLAND, TX 79701
<b>Postal Product:</b>	First-Class Mail®
<b>Extra Services:</b>	Certified Mail™
	Return Receipt Electronic
<b>Recipient Name:</b>	Mewbourne Development Corporation

**Shipment Details**

<b>Weight:</b>	4.1oz
----------------	-------

**Recipient Signature**

Signature of Recipient:	
Address of Recipient:	


Note: Scanned image may reflect a different destination address due to Intended Recipient's delivery instructions on file.

Thank you for selecting the United States Postal Service® for your mailing needs. If you require additional assistance, please contact your local Post Office™ or a Postal representative at 1-800-222-1811.

Sincerely,  
United States Postal Service®  
475 L'Enfant Plaza SW  
Washington, D.C. 20260-0004

10453023.1.1-21

**USPS CERTIFIED MAIL**



**9214 8901 4298 0408 9973 23**

***CERTIFIED MAIL***

Bradfute Consulting & Legal Services  
PO Box 90233  
Albuquerque NM 87199

0010453023000440

Mewbourne Development Partners, 93-B, L.P.  
500 West Texas Avenue, Suite 1020  
Midland TX 79701



# USPS Tracking®

[FAQs >](#)

Tracking Number:

[Remove X](#)

## 9214890142980408997323

[Copy](#)

[Add to Informed Delivery \(https://informedelivery.usps.com/\)](https://informedelivery.usps.com/)

### Latest Update

Your item was delivered to an individual at the address at 2:41 pm on October 21, 2024 in MIDLAND, TX 79701.

Get More Out of USPS Tracking:

[USPS Tracking Plus®](#)

[Feedback](#)

### Delivered

**Delivered, Left with Individual**

MIDLAND, TX 79701

October 21, 2024, 2:41 pm

[See All Tracking History](#)

[What Do USPS Tracking Statuses Mean? \(https://faq.usps.com/s/article/Where-is-my-package\)](https://faq.usps.com/s/article/Where-is-my-package)

[Text & Email Updates](#)



[Return Receipt Electronic](#)



[USPS Tracking Plus®](#)



[Product Information](#)



[See Less ^](#)





October 22, 2024

Dear Letter Stream:

The following is in response to your request for proof of delivery on your item with the tracking number: **9214 8901 4298 0408 9973 23.**

**Item Details**

<b>Status:</b>	Delivered, Left with Individual
<b>Status Date / Time:</b>	October 21, 2024, 2:41 pm
<b>Location:</b>	MIDLAND, TX 79701
<b>Postal Product:</b>	First-Class Mail®
<b>Extra Services:</b>	Certified Mail™ Return Receipt Electronic
<b>Recipient Name:</b>	Mewbourne Development Partners 93 B L P

**Shipment Details**

**Weight:** 4.1oz

**Recipient Signature**

Signature of Recipient:	
Address of Recipient:	

Note: Scanned image may reflect a different destination address due to Intended Recipient's delivery instructions on file.


Thank you for selecting the United States Postal Service® for your mailing needs. If you require additional assistance, please contact your local Post Office™ or a Postal representative at 1-800-222-1811.

Sincerely,  
United States Postal Service®  
475 L'Enfant Plaza SW  
Washington, D.C. 20260-0004



10453023.1.1-21

**USPS CERTIFIED MAIL**



**9214 8901 4298 0408 9973 30**

***CERTIFIED MAIL***

Bradfute Consulting & Legal Services  
PO Box 90233  
Albuquerque NM 87199

0010453023000430

Mewbourne Development Partners, 94-A, L.P.  
500 West Texas Avenue, Suite 1020  
Midland TX 79701



# USPS Tracking<sup>®</sup>

[FAQs >](#)

Tracking Number:

[Remove X](#)

## 9214890142980408997330

[Copy](#)

[Add to Informed Delivery \(https://informedelivery.usps.com/\)](https://informedelivery.usps.com/)

### Latest Update

Your item was delivered to an individual at the address at 2:41 pm on October 21, 2024 in MIDLAND, TX 79701.

Get More Out of USPS Tracking:

[USPS Tracking Plus<sup>®</sup>](#)

### Delivered

**Delivered, Left with Individual**

MIDLAND, TX 79701

October 21, 2024, 2:41 pm

[See All Tracking History](#)

Feedback

[What Do USPS Tracking Statuses Mean? \(https://faq.usps.com/s/article/Where-is-my-package\)](https://faq.usps.com/s/article/Where-is-my-package)

[Text & Email Updates](#)



[Return Receipt Electronic](#)



[USPS Tracking Plus<sup>®</sup>](#)



[Product Information](#)



[See Less ^](#)



October 22, 2024

Dear Letter Stream:

The following is in response to your request for proof of delivery on your item with the tracking number: **9214 8901 4298 0408 9973 30.**

**Item Details**

<b>Status:</b>	Delivered, Left with Individual
<b>Status Date / Time:</b>	October 21, 2024, 2:41 pm
<b>Location:</b>	MIDLAND, TX 79701
<b>Postal Product:</b>	First-Class Mail®
<b>Extra Services:</b>	Certified Mail™ Return Receipt Electronic
<b>Recipient Name:</b>	Mewbourne Development Partners 94 A L P

**Shipment Details**

**Weight:** 4.1oz

**Recipient Signature**

Signature of Recipient:	
Address of Recipient:	


Note: Scanned image may reflect a different destination address due to Intended Recipient's delivery instructions on file.

Thank you for selecting the United States Postal Service® for your mailing needs. If you require additional assistance, please contact your local Post Office™ or a Postal representative at 1-800-222-1811.

Sincerely,  
United States Postal Service®  
475 L'Enfant Plaza SW  
Washington, D.C. 20260-0004

10453023.1.1-21

**USPS CERTIFIED MAIL**



**9214 8901 4298 0408 9973 30**

***CERTIFIED MAIL***

Bradfute Consulting & Legal Services  
PO Box 90233  
Albuquerque NM 87199

0010453023000430

Mewbourne Development Partners, 94-A, L.P.  
500 West Texas Avenue, Suite 1020  
Midland TX 79701



# USPS Tracking<sup>®</sup>

FAQs >

Tracking Number:

Remove X

## 9214890142980408997330

Copy

Add to Informed Delivery (<https://informedelivery.usps.com/>)

### Latest Update

Your item was delivered to an individual at the address at 2:41 pm on October 21, 2024 in MIDLAND, TX 79701.

### Get More Out of USPS Tracking:

**USPS Tracking Plus<sup>®</sup>**

### Delivered

Delivered, Left with Individual

MIDLAND, TX 79701

October 21, 2024, 2:41 pm

[See All Tracking History](#)

Feedback

[What Do USPS Tracking Statuses Mean? \(https://faq.usps.com/s/article/Where-is-my-package\)](https://faq.usps.com/s/article/Where-is-my-package)

Text & Email Updates



Return Receipt Electronic



USPS Tracking Plus<sup>®</sup>



Product Information



See Less ^





October 22, 2024

Dear Letter Stream:

The following is in response to your request for proof of delivery on your item with the tracking number:  
**9214 8901 4298 0408 9973 30.**

**Item Details**

<b>Status:</b>	Delivered, Left with Individual
<b>Status Date / Time:</b>	October 21, 2024, 2:41 pm
<b>Location:</b>	MIDLAND, TX 79701
<b>Postal Product:</b>	First-Class Mail®
<b>Extra Services:</b>	Certified Mail™ Return Receipt Electronic
<b>Recipient Name:</b>	Mewbourne Development Partners 94 A L P

**Shipment Details**

**Weight:** 4.1oz

**Recipient Signature**

Signature of Recipient:	
Address of Recipient:	

Note: Scanned image may reflect a different destination address due to Intended Recipient's delivery instructions on file.


Thank you for selecting the United States Postal Service® for your mailing needs. If you require additional assistance, please contact your local Post Office™ or a Postal representative at 1-800-222-1811.

Sincerely,  
United States Postal Service®  
475 L'Enfant Plaza SW  
Washington, D.C. 20260-0004



10463023.1.1-21

**USPS CERTIFIED MAIL**



**9214 8901 4298 0408 9973 47**

***CERTIFIED MAIL***

Bradfute Consulting & Legal Services  
PO Box 90233  
Albuquerque NM 87199

0010453023000420



**Mewbourne Oil Company**  
500 West Texas Avenue, Suite 1020  
Midland TX 79701

# USPS Tracking<sup>®</sup>

FAQs >

Tracking Number:

Remove X

## 9214890142980408997347

Copy

Add to Informed Delivery (<https://informedelivery.usps.com/>)

### Latest Update

Your item was delivered to an individual at the address at 2:41 pm on October 21, 2024 in MIDLAND, TX 79701.

Get More Out of USPS Tracking:

**USPS Tracking Plus<sup>®</sup>**

### Delivered

**Delivered, Left with Individual**

MIDLAND, TX 79701

October 21, 2024, 2:41 pm

[See All Tracking History](#)

Feedback

[What Do USPS Tracking Statuses Mean? \(https://faq.usps.com/s/article/Where-is-my-package\)](https://faq.usps.com/s/article/Where-is-my-package)

Text & Email Updates



Return Receipt Electronic



USPS Tracking Plus<sup>®</sup>



Product Information



See Less ^



October 22, 2024

Dear Letter Stream:

The following is in response to your request for proof of delivery on your item with the tracking number: **9214 8901 4298 0408 9973 47.**

**Item Details**



**Status:** Delivered, Left with Individual  
**Status Date / Time:** October 21, 2024, 2:41 pm  
**Location:** MIDLAND, TX 79701  
**Postal Product:** First-Class Mail®  
**Extra Services:** Certified Mail™  
 Return Receipt Electronic

**Recipient Name:** Mewbourne Oil Company

**Shipment Details**

**Weight:** 4.1oz

**Recipient Signature**

Signature of Recipient:	
Address of Recipient:	


Note: Scanned image may reflect a different destination address due to Intended Recipient's delivery instructions on file.

Thank you for selecting the United States Postal Service® for your mailing needs. If you require additional assistance, please contact your local Post Office™ or a Postal representative at 1-800-222-1811.

Sincerely,  
United States Postal Service®  
475 L'Enfant Plaza SW  
Washington, D.C. 20260-0004

10453023 1.1-21

**USPS CERTIFIED MAIL**



**9214 8901 4298 0408 9973 54**

***CERTIFIED MAIL***

Bradfute Consulting & Legal Services  
PO Box 90233  
Albuquerque NM 87199

0010453023000410

Mike Moylett  
P.O. Box 50820  
Midland tx 79710



# USPS Tracking<sup>®</sup>

[FAQs >](#)

Tracking Number:

[Remove X](#)

## 9214890142980408997354

[Copy](#)

[Add to Informed Delivery \(https://informedelivery.usps.com/\)](https://informedelivery.usps.com/)

### Latest Update

Your item was returned to the sender on October 24, 2024 at 10:29 am in MIDLAND, TX 79705 because the addressee was not known at the delivery address noted on the package.

#### Get More Out of USPS Tracking:

**USPS Tracking Plus<sup>®</sup>**

#### Alert

##### ● Addressee Unknown

MIDLAND, TX 79705

October 24, 2024, 10:29 am

##### ● Delivered, PO Box

MIDLAND, TX 79705

October 19, 2024, 10:16 am

● [See All Tracking History](#)

[Feedback](#)

[What Do USPS Tracking Statuses Mean? \(https://faq.usps.com/s/article/Where-is-my-package\)](https://faq.usps.com/s/article/Where-is-my-package)

**Text & Email Updates**



**Return Receipt Electronic**




**USPS Tracking Plus<sup>®</sup>**



10453023 1 1-21

**USPS CERTIFIED MAIL**



**9214 8901 4298 0408 9973 78**

***CERTIFIED MAIL***

Bradfute Consulting & Legal Services  
PO Box 90233  
Albuquerque NM 87199

0010453023000400

MRC Delaware Resources, LLC  
5400 LBJ Freeway, Suite 1500  
Dallas TX 75240





# USPS Tracking®

FAQs >

Tracking Number:

Remove X

## 9214890142980408997378

Copy

Add to Informed Delivery (<https://informedelivery.usps.com/>)

### Latest Update

Your package will arrive later than expected, but is still on its way. It is currently in transit to the next facility.

#### Get More Out of USPS Tracking:

**USPS Tracking Plus®**

#### Moving Through Network

**In Transit to Next Facility, Arriving Late**

October 23, 2024

**Departed USPS Regional Facility**

DALLAS TX DISTRIBUTION CENTER

October 19, 2024, 3:43 am

**See All Tracking History**

Feedback

What Do USPS Tracking Statuses Mean? (<https://faq.usps.com/s/article/Where-is-my-package>)

Text & Email Updates



Return Receipt Electronic




USPS Tracking Plus®



10453023 1.1-21

**USPS CERTIFIED MAIL**



**9214 8901 4298 0408 9973 85**

***CERTIFIED MAIL***

Bradfute Consulting & Legal Services  
PO Box 90233  
Albuquerque NM 87199

0010453023000390



Nearburg Producing Company, for the benefit  
of the Nearburg Producing Company Employee Fund  
5447 Glen Lakes Dr  
Dallas TX 75231

# USPS Tracking®

FAQs >

Tracking Number:

Remove X

## 9214890142980408997385

Copy

Add to Informed Delivery (<https://informedelivery.usps.com/>)

### Latest Update

Your package will arrive later than expected, but is still on its way. It is currently in transit to the next facility.

Get More Out of USPS Tracking:

**USPS Tracking Plus®**

### Moving Through Network

● In Transit to Next Facility, Arriving Late

October 23, 2024

● Departed USPS Regional Facility

DALLAS TX DISTRIBUTION CENTER

October 19, 2024, 3:43 am

● [See All Tracking History](#)

Feedback

[What Do USPS Tracking Statuses Mean? \(https://faq.usps.com/s/article/Where-is-my-package\)](https://faq.usps.com/s/article/Where-is-my-package)

Text & Email Updates



Return Receipt Electronic




USPS Tracking Plus®



10453023.1.1-21

**USPS CERTIFIED MAIL**



**9214 8901 4298 0408 9974 08**

***CERTIFIED MAIL***

Bradfute Consulting & Legal Services  
PO Box 90233  
Albuquerque NM 87199

0010453023000380

NexGen Capital Resources, LLC  
4000 North Big Spring Street, Suite 210  
Midland TX 79705



# USPS Tracking®

FAQs >

Tracking Number:

Remove X

## 9214890142980408997408

Copy

Add to Informed Delivery (<https://informedelivery.usps.com/>)

### Latest Update

Your item was delivered to an individual at the address at 11:32 am on October 21, 2024 in MIDLAND, TX 79705.

#### Get More Out of USPS Tracking:

USPS Tracking Plus®

### Delivered

Delivered, Left with Individual

MIDLAND, TX 79705

October 21, 2024, 11:32 am

[See All Tracking History](#)

Feedback

[What Do USPS Tracking Statuses Mean? \(https://faq.usps.com/s/article/Where-is-my-package\)](https://faq.usps.com/s/article/Where-is-my-package)

Text & Email Updates



Return Receipt Electronic



USPS Tracking Plus®



Product Information



See Less ^



October 22, 2024

Dear Letter Stream:

The following is in response to your request for proof of delivery on your item with the tracking number: **9214 8901 4298 0408 9974 08.**

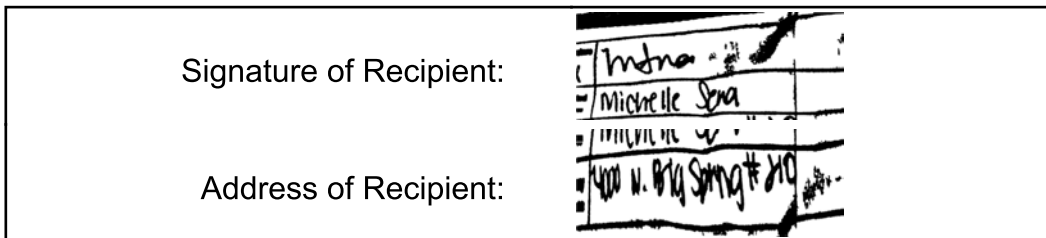
**Item Details**

<b>Status:</b>	Delivered, Left with Individual
<b>Status Date / Time:</b>	October 21, 2024, 11:32 am
<b>Location:</b>	MIDLAND, TX 79705
<b>Postal Product:</b>	First-Class Mail®
<b>Extra Services:</b>	Certified Mail™ Return Receipt Electronic
<b>Recipient Name:</b>	NexGen Capital Resources LLC

**Shipment Details**

**Weight:** 4.1oz

**Recipient Signature**



Note: Scanned image may reflect a different destination address due to Intended Recipient's delivery instructions on file.


Thank you for selecting the United States Postal Service® for your mailing needs. If you require additional assistance, please contact your local Post Office™ or a Postal representative at 1-800-222-1811.

Sincerely,  
United States Postal Service®  
475 L'Enfant Plaza SW  
Washington, D.C. 20260-0004



10453023.1.1-21

**USPS CERTIFIED MAIL**



**9214 8901 4298 0408 9974 22**

***CERTIFIED MAIL***

Bradfute Consulting & Legal Services  
PO Box 90233  
Albuquerque NM 87199

0010453023000370

Oak Valley Mineral and Land, LP  
P.O. Box 50820  
Midland TX 79710



# USPS Tracking®

[FAQs >](#)

Tracking Number:

[Remove X](#)

## 9214890142980408997422

[Copy](#)

[Add to Informed Delivery \(https://informedelivery.usps.com/\)](https://informedelivery.usps.com/)

### Latest Update

Your item has been delivered and is available at a PO Box at 10:16 am on October 19, 2024 in MIDLAND, TX 79705.

#### Get More Out of USPS Tracking:

[USPS Tracking Plus®](#)

Feedback

### Delivered

**Delivered, PO Box**

MIDLAND, TX 79705

October 19, 2024, 10:16 am

[See All Tracking History](#)

[What Do USPS Tracking Statuses Mean? \(https://faq.usps.com/s/article/Where-is-my-package\)](https://faq.usps.com/s/article/Where-is-my-package)

[Text & Email Updates](#)



[Return Receipt Electronic](#)



[USPS Tracking Plus®](#)



[Product Information](#)



[See Less ^](#)



Date Produced: 10/21/2024

LETTERSTREAM:

The following is the delivery information for Certified Mail™/RRE item number 9214 8901 4298 0408 9974 22. Our records indicate that this item was delivered on 10/19/2024 at 10:16 a.m. in MIDLAND, TX 79705. The scanned image of the recipient information is provided below.

Signature of Recipient :

Delivery Section	
Signature	<input checked="" type="checkbox"/>
Printed Name	Zimba Green

Address of Recipient :


Delivery Address	<input checked="" type="checkbox"/> 50820
------------------	---

Thank you for selecting the Postal Service for your mailing needs. If you require additional assistance, please contact your local post office or Postal Service representative.

Sincerely,  
United States Postal Service

10453023.1.1-21

**USPS CERTIFIED MAIL**



**9214 8901 4298 0408 9974 39**

***CERTIFIED MAIL***

Bradfute Consulting & Legal Services  
PO Box 90233  
Albuquerque NM 87199

0010453023000360

Olwick Corporation  
101 Brookline Drive  
Asheville NC 28803



# USPS Tracking®

FAQs >

Tracking Number:

Remove X

## 9214890142980408997439

Copy

Add to Informed Delivery (<https://informedelivery.usps.com/>)

### Latest Update

Your item has been delivered to an agent and left with an individual at the address at 10:31 am on October 21, 2024 in ASHEVILLE, NC 28803.

#### Get More Out of USPS Tracking:

**USPS Tracking Plus®**

### Delivered to Agent

**Delivered to Agent, Left with Individual**

ASHEVILLE, NC 28803

October 21, 2024, 10:31 am

[See All Tracking History](#)

Feedback

[What Do USPS Tracking Statuses Mean? \(https://faq.usps.com/s/article/Where-is-my-package\)](https://faq.usps.com/s/article/Where-is-my-package)

Text & Email Updates



Return Receipt Electronic



USPS Tracking Plus®



Product Information



See Less ^



October 22, 2024

Dear Letter Stream:

The following is in response to your request for proof of delivery on your item with the tracking number: **9214 8901 4298 0408 9974 39.**


**Item Details**

<b>Status:</b>	Delivered to Agent, Left with Individual
<b>Status Date / Time:</b>	October 21, 2024, 10:31 am
<b>Location:</b>	ASHEVILLE, NC 28803
<b>Postal Product:</b>	First-Class Mail®
<b>Extra Services:</b>	Certified Mail™ Return Receipt Electronic
<b>Recipient Name:</b>	Olwick Corporation

**Shipment Details**

**Weight:** 4.1oz

**Recipient Signature**

<p>Signature of Recipient: (Authorized Agent)</p> <p>Address of Recipient:</p>	 Paul Lewick 101 Brookl. ne Dr Asheville, NC 28803
--	---

Note: Scanned image may reflect a different destination address due to Intended Recipient's delivery instructions on file.

Thank you for selecting the United States Postal Service® for your mailing needs. If you require additional assistance, please contact your local Post Office™ or a Postal representative at 1-800-222-1811.


Sincerely,  
United States Postal Service®  
475 L'Enfant Plaza SW  
Washington, D.C. 20260-0004



10453023.1.1-21

---

**USPS CERTIFIED MAIL**



**9214 8901 4298 0408 9974 53**

---

***CERTIFIED MAIL***

Bradfute Consulting & Legal Services  
PO Box 90233  
Albuquerque NM 87199

0010453023000350

Parks & Luttrell, Inc.  
9337B Katy Freeway, Suite 207  
Houston TX 77024



# USPS Tracking®

[FAQs >](#)

Tracking Number:

[Remove X](#)

## 9214890142980408997453

[Copy](#)

[Add to Informed Delivery \(https://informedelivery.usps.com/\)](https://informedelivery.usps.com/)

### Latest Update

Your item was delivered to the front desk, reception area, or mail room at 2:13 pm on October 22, 2024 in HOUSTON, TX 77024.

### Get More Out of USPS Tracking:

[USPS Tracking Plus®](#)

Feedback

### Delivered

**Delivered, Front Desk/Reception/Mail Room**

HOUSTON, TX 77024

October 22, 2024, 2:13 pm

[See All Tracking History](#)

[What Do USPS Tracking Statuses Mean? \(https://faq.usps.com/s/article/Where-is-my-package\)](https://faq.usps.com/s/article/Where-is-my-package)

[Text & Email Updates](#)



[Return Receipt Electronic](#)



[USPS Tracking Plus®](#)



[Product Information](#)



[See Less ^](#)



October 22, 2024

Dear Letter Stream:

The following is in response to your request for proof of delivery on your item with the tracking number: **9214 8901 4298 0408 9974 53.**


**Item Details**

<b>Status:</b>	Delivered, Front Desk/Reception/Mail Room
<b>Status Date / Time:</b>	October 22, 2024, 2:13 pm
<b>Location:</b>	HOUSTON, TX 77024
<b>Postal Product:</b>	First-Class Mail®
<b>Extra Services:</b>	Certified Mail™ Return Receipt Electronic
<b>Recipient Name:</b>	Parks Luttrell Inc

**Shipment Details**

<b>Weight:</b>	4.1oz
----------------	-------

**Recipient Signature**

Signature of Recipient:	
Address of Recipient:	<p>9337 KATY FWY STE B, HOUSTON, TX 77024</p>


Note: Scanned image may reflect a different destination address due to Intended Recipient's delivery instructions on file.

Thank you for selecting the United States Postal Service® for your mailing needs. If you require additional assistance, please contact your local Post Office™ or a Postal representative at 1-800-222-1811.

Sincerely,  
United States Postal Service®  
475 L'Enfant Plaza SW  
Washington, D.C. 20260-0004

10453023.1.1-21

**USPS CERTIFIED MAIL**



**9214 8901 4298 0408 9974 60**

***CERTIFIED MAIL***

Bradfute Consulting & Legal Services  
PO Box 90233  
Albuquerque NM 87199

0010453023000340

**PBEX, LLC**  
223 W. Wall Street, Suite 900  
Midland TX 79701



# USPS Tracking®

[FAQs >](#)

Tracking Number:

[Remove X](#)

## 9214890142980408997460

[Copy](#)

[Add to Informed Delivery \(https://informedelivery.usps.com/\)](https://informedelivery.usps.com/)

### Latest Update

Your item was delivered to an individual at the address at 4:02 pm on October 21, 2024 in MIDLAND, TX 79701.

Get More Out of USPS Tracking:

[USPS Tracking Plus®](#)

### Delivered

**Delivered, Left with Individual**

MIDLAND, TX 79701

October 21, 2024, 4:02 pm

[See All Tracking History](#)

[What Do USPS Tracking Statuses Mean? \(https://faq.usps.com/s/article/Where-is-my-package\)](https://faq.usps.com/s/article/Where-is-my-package)

[Text & Email Updates](#)



[Return Receipt Electronic](#)



[USPS Tracking Plus®](#)



[Product Information](#)



[See Less ^](#)

Feedback



October 22, 2024

Dear Letter Stream:

The following is in response to your request for proof of delivery on your item with the tracking number: **9214 8901 4298 0408 9974 60.**


**Item Details**

<b>Status:</b>	Delivered, Left with Individual
<b>Status Date / Time:</b>	October 21, 2024, 4:02 pm
<b>Location:</b>	MIDLAND, TX 79701
<b>Postal Product:</b>	First-Class Mail®
<b>Extra Services:</b>	Certified Mail™ Return Receipt Electronic
<b>Recipient Name:</b>	PBEX LLC

**Shipment Details**

**Weight:** 4.1oz

**Recipient Signature**

<p>Signature of Recipient:</p> <p>Address of Recipient:</p>	
---	---

Note: Scanned image may reflect a different destination address due to Intended Recipient's delivery instructions on file.


Thank you for selecting the United States Postal Service® for your mailing needs. If you require additional assistance, please contact your local Post Office™ or a Postal representative at 1-800-222-1811.

Sincerely,  
United States Postal Service®  
475 L'Enfant Plaza SW  
Washington, D.C. 20260-0004



10453023.1.1-21

**USPS CERTIFIED MAIL**



**9214 8901 4298 0408 9974 77**

***CERTIFIED MAIL***

Bradfute Consulting & Legal Services  
PO Box 90233  
Albuquerque NM 87199

0010453023000330

Penroc Oil Corporation  
P.O. Box 2769  
Hobbs NM 88241



# USPS Tracking®

FAQs >

Tracking Number:

Remove X

## 9214890142980408997477

Copy

Add to Informed Delivery (<https://informedelivery.usps.com/>)

### Latest Update

Your item has been delivered and is available at a PO Box at 7:04 pm on October 19, 2024 in HOBBS, NM 88240.

#### Get More Out of USPS Tracking:

USPS Tracking Plus®

### Delivered

Delivered, PO Box

HOBBS, NM 88240

October 19, 2024, 7:04 pm

[See All Tracking History](#)

Feedback

[What Do USPS Tracking Statuses Mean? \(https://faq.usps.com/s/article/Where-is-my-package\)](https://faq.usps.com/s/article/Where-is-my-package)

Text & Email Updates



Return Receipt Electronic



USPS Tracking Plus®



Product Information



See Less ^



Date Produced: 10/21/2024

LETTERSTREAM:

The following is the delivery information for Certified Mail™/RRE item number 9214 8901 4298 0408 9974 77. Our records indicate that this item was delivered on 10/19/2024 at 07:04 p.m. in HOBBS, NM 88240. The scanned image of the recipient information is provided below.

Signature of Recipient :

Signature	
Printed Name	Aggie Alexiew

Address of Recipient :


Delivery Address	PO Box 2769, Hobbs
------------------	--------------------

Thank you for selecting the Postal Service for your mailing needs. If you require additional assistance, please contact your local post office or Postal Service representative.

Sincerely,  
United States Postal Service

10453023.1.1-21

**USPS CERTIFIED MAIL**



**9214 8901 4298 0408 9974 91**

***CERTIFIED MAIL***

Bradfute Consulting & Legal Services  
PO Box 90233  
Albuquerque NM 87199

0010453023000320

Petraitis Oil & Gas, LLC  
P.O. Box 10886  
Midland TX 79702



# USPS Tracking®

FAQs >

Tracking Number:

Remove X

## 9214890142980408997491

Copy

Add to Informed Delivery (<https://informedelivery.usps.com/>)

### Latest Update

Your package will arrive later than expected, but is still on its way. It is currently in transit to the next facility.

Get More Out of USPS Tracking:

**USPS Tracking Plus®**

### Moving Through Network

**In Transit to Next Facility, Arriving Late**

October 23, 2024

**Arrived at USPS Regional Destination Facility**

MIDLAND TX DISTRIBUTION CENTER

October 18, 2024, 11:23 pm

**See All Tracking History**

Feedback

What Do USPS Tracking Statuses Mean? (<https://faq.usps.com/s/article/Where-is-my-package>)

Text & Email Updates



Return Receipt Electronic




USPS Tracking Plus®



10453023.1.1-21

**USPS CERTIFIED MAIL**



**9214 8901 4298 0408 9975 07**

***CERTIFIED MAIL***

Bradfute Consulting & Legal Services  
PO Box 90233  
Albuquerque NM 87199

0010453023000310

Post Oak Crown IV, LLC  
5200 San Felipe  
Houston TX 77056





# USPS Tracking®

FAQs >

Tracking Number:

Remove X

## 9214890142980408997507

Copy

Add to Informed Delivery (<https://informedelivery.usps.com/>)

### Latest Update

Your item was returned to the sender on October 26, 2024 at 9:22 am in HOUSTON, TX 77056 because the addressee was not known at the delivery address noted on the package.

### Get More Out of USPS Tracking:

**USPS Tracking Plus®**

#### Alert

##### ● Addressee Unknown

HOUSTON, TX 77056

October 26, 2024, 9:22 am

##### ● In Transit to Next Facility

October 24, 2024

● [See All Tracking History](#)

Feedback

[What Do USPS Tracking Statuses Mean? \(https://faq.usps.com/s/article/Where-is-my-package\)](https://faq.usps.com/s/article/Where-is-my-package)

Text & Email Updates



Return Receipt Electronic




USPS Tracking Plus®



10453023.1.1-21

**USPS CERTIFIED MAIL**



**9214 8901 4298 0408 9975 14**

***CERTIFIED MAIL***

Bradfute Consulting & Legal Services  
PO Box 90233  
Albuquerque NM 87199

0010453023000300

Post Oak Crown IV-B, LLC  
5200 San Felipe  
Houston TX 77056



# USPS Tracking®

FAQs >

Tracking Number:

Remove X

## 9214890142980408997514

Copy

Add to Informed Delivery (<https://informedelivery.usps.com/>)

### Latest Update

Your package will arrive later than expected, but is still on its way. It is currently in transit to the next facility.

Get More Out of USPS Tracking:

**USPS Tracking Plus®**

### Moving Through Network

**In Transit to Next Facility, Arriving Late**

October 24, 2024

**Arrived at USPS Regional Destination Facility**

SOUTH HOUSTON PROCESSING CENTER

October 18, 2024, 2:15 pm

**See All Tracking History**

Feedback

What Do USPS Tracking Statuses Mean? (<https://faq.usps.com/s/article/Where-is-my-package>)

Text & Email Updates



Return Receipt Electronic




USPS Tracking Plus®



10453023.1.1-21

**USPS CERTIFIED MAIL**



**9214 8901 4298 0408 9975 21**

***CERTIFIED MAIL***

Bradfute Consulting & Legal Services  
PO Box 90233  
Albuquerque NM 87199

0010453023000290

R.C. Schlagal and Alice R. Schlagal, H&W  
115 Bora Bora Drive  
Galveston TX 77554



# USPS Tracking®

FAQs >

Tracking Number:

Remove X

## 9214890142980408997521

Copy

Add to Informed Delivery (<https://informedelivery.usps.com/>)

### Latest Update

Your item has been delivered to an agent and left with an individual at the address at 1:08 pm on October 24, 2024 in GALVESTON, TX 77554.

Get More Out of USPS Tracking:

USPS Tracking Plus®

### Delivered to Agent

Delivered to Agent, Left with Individual

GALVESTON, TX 77554

October 24, 2024, 1:08 pm

[See All Tracking History](#)

Feedback

[What Do USPS Tracking Statuses Mean? \(https://faq.usps.com/s/article/Where-is-my-package\)](https://faq.usps.com/s/article/Where-is-my-package)

Text & Email Updates



Return Receipt Electronic



USPS Tracking Plus®



Product Information



See Less ^



October 24, 2024

Dear Letter Stream:

The following is in response to your request for proof of delivery on your item with the tracking number: **9214 8901 4298 0408 9975 21**.



**Item Details**

<b>Status:</b>	Delivered to Agent, Left with Individual
<b>Status Date / Time:</b>	October 24, 2024, 1:08 pm
<b>Location:</b>	GALVESTON, TX 77554
<b>Postal Product:</b>	First-Class Mail®
<b>Extra Services:</b>	Certified Mail™ Return Receipt Electronic
<b>Recipient Name:</b>	R C Schlagal and Alice R Schlagal H W

**Shipment Details**

<b>Weight:</b>	4.1oz
----------------	-------

**Recipient Signature**

<p>Signature of Recipient: (Authorized Agent)</p> <p>Address of Recipient:</p>	  <p>115 BORA BORA DR, GALVESTON, TX 77554</p>
--	--

Note: Scanned image may reflect a different destination address due to Intended Recipient's delivery instructions on file.


Thank you for selecting the United States Postal Service® for your mailing needs. If you require additional assistance, please contact your local Post Office™ or a Postal representative at 1-800-222-1811.

Sincerely,  
United States Postal Service®  
475 L'Enfant Plaza SW  
Washington, D.C. 20260-0004



10453023.1.1-21

**USPS CERTIFIED MAIL**



**9214 8901 4298 0408 9975 38**

***CERTIFIED MAIL***

Bradfute Consulting & Legal Services  
PO Box 90233  
Albuquerque NM 87199

0010453023000280

Randal Clay Spears  
4108 University  
Houston TX 77005



# USPS Tracking®

[FAQs >](#)

Tracking Number:

[Remove X](#)

## 9214890142980408997538

[Copy](#)

[Add to Informed Delivery \(https://informedelivery.usps.com/\)](https://informedelivery.usps.com/)

### Latest Update

Your item was delivered to an individual at the address at 6:29 pm on October 21, 2024 in HOUSTON, TX 77005.

### Get More Out of USPS Tracking:

[USPS Tracking Plus®](#)

### Delivered

**Delivered, Left with Individual**

HOUSTON, TX 77005

October 21, 2024, 6:29 pm

[See All Tracking History](#)

[What Do USPS Tracking Statuses Mean? \(https://faq.usps.com/s/article/Where-is-my-package\)](https://faq.usps.com/s/article/Where-is-my-package)

[Text & Email Updates](#)



[Return Receipt Electronic](#)



[USPS Tracking Plus®](#)



[Product Information](#)



[See Less ^](#)

Feedback



October 22, 2024

Dear Letter Stream:

The following is in response to your request for proof of delivery on your item with the tracking number: **9214 8901 4298 0408 9975 38.**


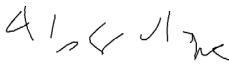
**Item Details**

<b>Status:</b>	Delivered, Left with Individual
<b>Status Date / Time:</b>	October 21, 2024, 6:29 pm
<b>Location:</b>	HOUSTON, TX 77005
<b>Postal Product:</b>	First-Class Mail®
<b>Extra Services:</b>	Certified Mail™ Return Receipt Electronic
<b>Recipient Name:</b>	Randal Clay Spears

**Shipment Details**

**Weight:** 4.1oz

**Recipient Signature**

Signature of Recipient:	
Address of Recipient:	


Note: Scanned image may reflect a different destination address due to Intended Recipient's delivery instructions on file.

Thank you for selecting the United States Postal Service® for your mailing needs. If you require additional assistance, please contact your local Post Office™ or a Postal representative at 1-800-222-1811.

Sincerely,  
United States Postal Service®  
475 L'Enfant Plaza SW  
Washington, D.C. 20260-0004

10453023.1.1-21

**USPS CERTIFIED MAIL**



**9214 8901 4298 0408 9975 45**

***CERTIFIED MAIL***

Bradfute Consulting & Legal Services  
PO Box 90233  
Albuquerque NM 87199

0010453023000270

Reba Diane Coston, Trustee of the Diane Coston Trust under Trust Agreement  
dated 10/3/2018  
7713 Krause Springs Drive  
McKinney TX 75071



# USPS Tracking®

[FAQs >](#)

Tracking Number:

[Remove X](#)

## 9214890142980408997545

[Copy](#)

[Add to Informed Delivery \(https://informedelivery.usps.com/\)](https://informedelivery.usps.com/)

### Latest Update

Your item was delivered to the front desk, reception area, or mail room at 2:39 pm on October 22, 2024 in MCKINNEY, TX 75071.

### Get More Out of USPS Tracking:

[USPS Tracking Plus®](#)

Feedback

### Delivered

**Delivered, Front Desk/Reception/Mail Room**

MCKINNEY, TX 75071

October 22, 2024, 2:39 pm

[See All Tracking History](#)

[What Do USPS Tracking Statuses Mean? \(https://faq.usps.com/s/article/Where-is-my-package\)](https://faq.usps.com/s/article/Where-is-my-package)

[Text & Email Updates](#)



[Return Receipt Electronic](#)



[USPS Tracking Plus®](#)



[Product Information](#)



[See Less ^](#)



October 22, 2024

Dear Letter Stream:

The following is in response to your request for proof of delivery on your item with the tracking number: **9214 8901 4298 0408 9975 45.**


**Item Details**

<b>Status:</b>	Delivered, Front Desk/Reception/Mail Room
<b>Status Date / Time:</b>	October 22, 2024, 2:39 pm
<b>Location:</b>	MCKINNEY, TX 75071
<b>Postal Product:</b>	First-Class Mail®
<b>Extra Services:</b>	Certified Mail™ Return Receipt Electronic
<b>Recipient Name:</b>	Reba Diane Coston Trustee of the Diane Coston T

**Shipment Details**

<b>Weight:</b>	4.1oz
----------------	-------

**Recipient Signature**



Note: Scanned image may reflect a different destination address due to Intended Recipient's delivery instructions on file.


Thank you for selecting the United States Postal Service® for your mailing needs. If you require additional assistance, please contact your local Post Office™ or a Postal representative at 1-800-222-1811.

Sincerely,  
United States Postal Service®  
475 L'Enfant Plaza SW  
Washington, D.C. 20260-0004



10453023.1.1-21

**USPS CERTIFIED MAIL**



**9214 8901 4298 0408 9975 52**

***CERTIFIED MAIL***

Bradfute Consulting & Legal Services  
PO Box 90233  
Albuquerque NM 87199

0010453023000260

Rhombus Energy Company  
P.O. Box 18979  
Golden CO 80402



# USPS Tracking®

FAQs >

Tracking Number:

Remove X

## 9214890142980408997552

Copy

Add to Informed Delivery (<https://informedelivery.usps.com/>)

### Latest Update

Your item was picked up at the post office at 5:19 pm on October 25, 2024 in GOLDEN, CO 80401.

Get More Out of USPS Tracking:

USPS Tracking Plus®

### Delivered

Delivered, Individual Picked Up at Post Office

GOLDEN, CO 80401

October 25, 2024, 5:19 pm

[See All Tracking History](#)

Feedback

[What Do USPS Tracking Statuses Mean? \(https://faq.usps.com/s/article/Where-is-my-package\)](https://faq.usps.com/s/article/Where-is-my-package)

Text & Email Updates



Return Receipt Electronic



USPS Tracking Plus®



Product Information



See Less ^



October 25, 2024

Dear Letter Stream:

The following is in response to your request for proof of delivery on your item with the tracking number: **9214 8901 4298 0408 9975 52.**

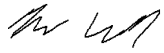
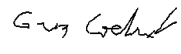
**Item Details**

<b>Status:</b>	Delivered, Individual Picked Up at Post Office
<b>Status Date / Time:</b>	October 25, 2024, 5:19 pm
<b>Location:</b>	GOLDEN, CO 80401
<b>Postal Product:</b>	First-Class Mail®
<b>Extra Services:</b>	Certified Mail™ Return Receipt Electronic
<b>Recipient Name:</b>	Rhombus Energy Company

**Shipment Details**

**Weight:** 4.1oz

**Recipient Signature**

Signature of Recipient:	  PO BOX 18979 GOLDEN, CO 80402-8049
Address of Recipient:	


Note: Scanned image may reflect a different destination address due to Intended Recipient's delivery instructions on file.

Thank you for selecting the United States Postal Service® for your mailing needs. If you require additional assistance, please contact your local Post Office™ or a Postal representative at 1-800-222-1811.

Sincerely,  
United States Postal Service®  
475 L'Enfant Plaza SW  
Washington, D.C. 20260-0004

10453023.1.1-21

**USPS CERTIFIED MAIL**



**9214 8901 4298 0408 9975 69**

***CERTIFIED MAIL***

Bradfute Consulting & Legal Services  
PO Box 90233  
Albuquerque NM 87199

0010453023000250

Richard Jeffrey Spears  
P.O. Box 60684  
Midland TX 60684



# USPS Tracking®

FAQs >

Tracking Number:

Remove X

## 9214890142980408997569

Copy

Add to Informed Delivery (<https://informedelivery.usps.com/>)

### Latest Update

Your item was picked up at a postal facility at 4:09 pm on October 21, 2024 in MIDLAND, TX 79711.

Get More Out of USPS Tracking:

USPS Tracking Plus®

### Delivered

Delivered, Individual Picked Up at Postal Facility

MIDLAND, TX 79711

October 21, 2024, 4:09 pm

[See All Tracking History](#)

[What Do USPS Tracking Statuses Mean? \(https://faq.usps.com/s/article/Where-is-my-package\)](https://faq.usps.com/s/article/Where-is-my-package)

Text & Email Updates



Return Receipt Electronic



USPS Tracking Plus®



Product Information



See Less ^

Feedback



October 22, 2024

Dear Letter Stream:

The following is in response to your request for proof of delivery on your item with the tracking number: **9214 8901 4298 0408 9975 69.**


**Item Details**

**Status:** Delivered, Individual Picked Up at Postal Facility  
**Status Date / Time:** October 21, 2024, 4:09 pm  
**Location:** MIDLAND, TX 79711  
**Postal Product:** First-Class Mail®  
**Extra Services:** Certified Mail™  
 Return Receipt Electronic  
**Recipient Name:** Richard Jeffrey Spears

**Shipment Details**

**Weight:** 4.1oz

**Recipient Signature**



Note: Scanned image may reflect a different destination address due to Intended Recipient's delivery instructions on file.


Thank you for selecting the United States Postal Service® for your mailing needs. If you require additional assistance, please contact your local Post Office™ or a Postal representative at 1-800-222-1811.

Sincerely,  
United States Postal Service®  
475 L'Enfant Plaza SW  
Washington, D.C. 20260-0004



10453023.1.1-21

**USPS CERTIFIED MAIL**



**9214 8901 4298 0408 9975 76**

***CERTIFIED MAIL***

Bradfute Consulting & Legal Services  
PO Box 90233  
Albuquerque NM 87199

0010453023000240

S. E. S. Resources, LLC  
P.O. Box 10886  
Midland TX 79702



# USPS Tracking®

FAQs >

Tracking Number:

Remove X

## 9214890142980408997576

Copy

Add to Informed Delivery (<https://informedelivery.usps.com/>)

### Latest Update

Your package will arrive later than expected, but is still on its way. It is currently in transit to the next facility.

#### Get More Out of USPS Tracking:

**USPS Tracking Plus®**

#### Moving Through Network

**In Transit to Next Facility, Arriving Late**

October 22, 2024

**Arrived at USPS Regional Destination Facility**

MIDLAND TX DISTRIBUTION CENTER

October 18, 2024, 11:23 pm

**See All Tracking History**

Feedback

What Do USPS Tracking Statuses Mean? (<https://faq.usps.com/s/article/Where-is-my-package>)

Text & Email Updates



Return Receipt Electronic




USPS Tracking Plus®



10453023.1.1-21

**USPS CERTIFIED MAIL**



**9214 8901 4298 0408 9975 83**

***CERTIFIED MAIL***

Bradfute Consulting & Legal Services  
PO Box 90233  
Albuquerque NM 87199

0010453023000230

Sandra Sue Spears  
P.O. Box 293384  
Midland TX 78029



# USPS Tracking<sup>®</sup>

[FAQs >](#)

Tracking Number:

[Remove X](#)

## 9214890142980408997583

[Copy](#)

[Add to Informed Delivery \(https://informedelivery.usps.com/\)](https://informedelivery.usps.com/)

### Latest Update

Your item has been delivered and is available at a PO Box at 1:36 pm on October 21, 2024 in KERRVILLE, TX 78028.

#### Get More Out of USPS Tracking:

[USPS Tracking Plus<sup>®</sup>](#)

### Delivered

**Delivered, PO Box**

KERRVILLE, TX 78028

October 21, 2024, 1:36 pm

[See All Tracking History](#)

Feedback

[What Do USPS Tracking Statuses Mean? \(https://faq.usps.com/s/article/Where-is-my-package\)](https://faq.usps.com/s/article/Where-is-my-package)

[Text & Email Updates](#)



[Return Receipt Electronic](#)



[USPS Tracking Plus<sup>®</sup>](#)



[Product Information](#)



[See Less ^](#)



October 22, 2024

Dear Letter Stream:

The following is in response to your request for proof of delivery on your item with the tracking number: **9214 8901 4298 0408 9975 83.**

**Item Details**

**Status:** Delivered, PO Box  
**Status Date / Time:** October 21, 2024, 1:36 pm  
**Location:** KERRVILLE, TX 78028  
**Postal Product:** First-Class Mail®  
**Extra Services:** Certified Mail™  
 Return Receipt Electronic  
**Recipient Name:** Sandra Sue Spears

**Shipment Details**

**Weight:** 4.1oz

**Recipient Signature**

Signature of Recipient:	<table border="1"> <tr><td>Signature</td><td>X <i>Sandra Sue Spears</i></td></tr> <tr><td>Printed Name</td><td>Spears</td></tr> </table>	Signature	X <i>Sandra Sue Spears</i>	Printed Name	Spears
Signature	X <i>Sandra Sue Spears</i>				
Printed Name	Spears				
Address of Recipient:	<table border="1"> <tr><td>Delivery Address</td><td>P.O. Box 293384</td></tr> </table>	Delivery Address	P.O. Box 293384		
Delivery Address	P.O. Box 293384				


Note: Scanned image may reflect a different destination address due to Intended Recipient's delivery instructions on file.

Thank you for selecting the United States Postal Service® for your mailing needs. If you require additional assistance, please contact your local Post Office™ or a Postal representative at 1-800-222-1811.

Sincerely,  
United States Postal Service®  
475 L'Enfant Plaza SW  
Washington, D.C. 20260-0004

10453023.1.1-21

**USPS CERTIFIED MAIL**



**9214 8901 4298 0408 9975 90**

***CERTIFIED MAIL***

Bradfute Consulting & Legal Services  
PO Box 90233  
Albuquerque NM 87199

0010453023000220

Schlagal Brothers  
115 Bora Bora Drive  
Galveston TX 77554



# USPS Tracking®

FAQs >

Tracking Number:

Remove X

## 9214890142980408997590

Copy

Add to Informed Delivery (<https://informedelivery.usps.com/>)

### Latest Update

Your item has been delivered to an agent and left with an individual at the address at 1:08 pm on October 24, 2024 in GALVESTON, TX 77554.

Get More Out of USPS Tracking:

USPS Tracking Plus®

### Delivered to Agent

Delivered to Agent, Left with Individual

GALVESTON, TX 77554

October 24, 2024, 1:08 pm

[See All Tracking History](#)

Feedback

[What Do USPS Tracking Statuses Mean? \(https://faq.usps.com/s/article/Where-is-my-package\)](https://faq.usps.com/s/article/Where-is-my-package)

Text & Email Updates



Return Receipt Electronic



USPS Tracking Plus®



Product Information



See Less ^





October 24, 2024

Dear Letter Stream:

The following is in response to your request for proof of delivery on your item with the tracking number: **9214 8901 4298 0408 9975 90.**



**Item Details**

<b>Status:</b>	Delivered to Agent, Left with Individual
<b>Status Date / Time:</b>	October 24, 2024, 1:08 pm
<b>Location:</b>	GALVESTON, TX 77554
<b>Postal Product:</b>	First-Class Mail®
<b>Extra Services:</b>	Certified Mail™ Return Receipt Electronic
<b>Recipient Name:</b>	Schlagal Brothers

**Shipment Details**

**Weight:** 4.1oz

**Recipient Signature**

<p>Signature of Recipient: (Authorized Agent)</p> <p>Address of Recipient:</p>	  <p>115 BORA BORA DR, GALVESTON, TX 77554</p>
--	--


Note: Scanned image may reflect a different destination address due to Intended Recipient's delivery instructions on file.

Thank you for selecting the United States Postal Service® for your mailing needs. If you require additional assistance, please contact your local Post Office™ or a Postal representative at 1-800-222-1811.

Sincerely,  
United States Postal Service®  
475 L'Enfant Plaza SW  
Washington, D.C. 20260-0004

10453023.1.1-21

**USPS CERTIFIED MAIL**



**9214 8901 4298 0408 9976 06**

***CERTIFIED MAIL***

Bradfute Consulting & Legal Services  
PO Box 90233  
Albuquerque NM 87199

0010453023000210

Sitio Permian, LP  
1401 Lawrence St., Suite 1750  
Denver CO 80202



# USPS Tracking®

[FAQs >](#)

Tracking Number:

[Remove X](#)

## 9214890142980408997606

[Copy](#)

[Add to Informed Delivery \(https://informedelivery.usps.com/\)](https://informedelivery.usps.com/)

### Latest Update

Your item was delivered to an individual at the address at 11:08 am on October 18, 2024 in DENVER, CO 80202.

#### Get More Out of USPS Tracking:

[USPS Tracking Plus®](#)

Feedback

### Delivered

**Delivered, Left with Individual**

DENVER, CO 80202

October 18, 2024, 11:08 am

[See All Tracking History](#)

[What Do USPS Tracking Statuses Mean? \(https://faq.usps.com/s/article/Where-is-my-package\)](https://faq.usps.com/s/article/Where-is-my-package)

[Text & Email Updates](#)



[Return Receipt Electronic](#)



[USPS Tracking Plus®](#)



[Product Information](#)



[See Less ^](#)



Date Produced: 10/21/2024

LETTERSTREAM:

The following is the delivery information for Certified Mail™/RRE item number 9214 8901 4298 0408 9976 06. Our records indicate that this item was delivered on 10/18/2024 at 11:08 a.m. in DENVER, CO 80202. The scanned image of the recipient information is provided below.

Signature of Recipient :

A scanned image of a handwritten signature in black ink. The signature is written over a horizontal line and appears to read "Jim Norri".

Address of Recipient :


A scanned image of a handwritten address in black ink. The address is written over a horizontal line and appears to read "1401 Lawrence # 175".

Thank you for selecting the Postal Service for your mailing needs. If you require additional assistance, please contact your local post office or Postal Service representative.

Sincerely,  
United States Postal Service

10453023.1.1-21

**USPS CERTIFIED MAIL**



**9214 8901 4298 0408 9976 13**

***CERTIFIED MAIL***

Bradfute Consulting & Legal Services  
PO Box 90233  
Albuquerque NM 87199

0010453023000200

T.H. McElvain Oil & Gas, LLLP  
1819 Denver West Drive, Suite 260  
Lakewood CO 80401



# USPS Tracking<sup>®</sup>

[FAQs >](#)

Tracking Number:

[Remove X](#)

## 9214890142980408997613

[Copy](#)

[Add to Informed Delivery \(https://informedelivery.usps.com/\)](https://informedelivery.usps.com/)

### Latest Update

Your item was delivered to an individual at the address at 12:33 pm on October 18, 2024 in GOLDEN, CO 80401.

#### Get More Out of USPS Tracking:

[USPS Tracking Plus<sup>®</sup>](#)

### Delivered

**Delivered, Left with Individual**

GOLDEN, CO 80401

October 18, 2024, 12:33 pm

[See All Tracking History](#)

[What Do USPS Tracking Statuses Mean? \(https://faq.usps.com/s/article/Where-is-my-package\)](https://faq.usps.com/s/article/Where-is-my-package)

[Text & Email Updates](#)



[Return Receipt Electronic](#)



[USPS Tracking Plus<sup>®</sup>](#)



[Product Information](#)



[See Less ^](#)

Feedback




Date Produced: 10/21/2024

LETTERSTREAM:

The following is the delivery information for Certified Mail™/RRE item number 9214 8901 4298 0408 9976 13. Our records indicate that this item was delivered on 10/18/2024 at 12:33 p.m. in GOLDEN, CO 80401. The scanned image of the recipient information is provided below.

Signature of Recipient :



Address of Recipient :




Thank you for selecting the Postal Service for your mailing needs. If you require additional assistance, please contact your local post office or Postal Service representative.

Sincerely,  
United States Postal Service



10453023.1.1-21

**USPS CERTIFIED MAIL**



**9214 8901 4298 0408 9976 20**

***CERTIFIED MAIL***

Bradfute Consulting & Legal Services  
PO Box 90233  
Albuquerque NM 87199

0010453023000190

Timothy R. MacDonald  
3003 Paleo Point College  
Station TX 77845



# USPS Tracking®

[FAQs >](#)

Tracking Number:

[Remove X](#)

## 9214890142980408997620

[Copy](#)

[Add to Informed Delivery \(https://informedelivery.usps.com/\)](https://informedelivery.usps.com/)

### Latest Update

Your item was delivered to an individual at the address at 2:30 pm on October 24, 2024 in COLLEGE STATION, TX 77845.

### Get More Out of USPS Tracking:

[USPS Tracking Plus®](#)

### Delivered

**Delivered, Left with Individual**

COLLEGE STATION, TX 77845

October 24, 2024, 2:30 pm

[See All Tracking History](#)

[What Do USPS Tracking Statuses Mean? \(https://faq.usps.com/s/article/Where-is-my-package\)](https://faq.usps.com/s/article/Where-is-my-package)

[Text & Email Updates](#)



[Return Receipt Electronic](#)



[USPS Tracking Plus®](#)



[Product Information](#)



[See Less ^](#)

Feedback



October 24, 2024

Dear Letter Stream:

The following is in response to your request for proof of delivery on your item with the tracking number: **9214 8901 4298 0408 9976 20.**


**Item Details**

<b>Status:</b>	Delivered, Left with Individual
<b>Status Date / Time:</b>	October 24, 2024, 2:30 pm
<b>Location:</b>	COLLEGE STATION, TX 77845
<b>Postal Product:</b>	First-Class Mail®
<b>Extra Services:</b>	Certified Mail™ Return Receipt Electronic
<b>Recipient Name:</b>	Timothy R MacDonald

**Shipment Details**

**Weight:** 4.1oz

**Recipient Signature**

Signature of Recipient:	 3003 PALEO PT, COLLEGE STATION, TX 77845
Address of Recipient:	


Note: Scanned image may reflect a different destination address due to Intended Recipient's delivery instructions on file.

Thank you for selecting the United States Postal Service® for your mailing needs. If you require additional assistance, please contact your local Post Office™ or a Postal representative at 1-800-222-1811.

Sincerely,  
United States Postal Service®  
475 L'Enfant Plaza SW  
Washington, D.C. 20260-0004

10453023.1.1-21

**USPS CERTIFIED MAIL**



**9214 8901 4298 0408 9976 37**

***CERTIFIED MAIL***

Bradfute Consulting & Legal Services  
PO Box 90233  
Albuquerque NM 87199

0010453023000180

Top Brass Oil Properties, Inc.  
3275 Cherry Avenue Long  
Long Beach CA 90807



# USPS Tracking®

FAQs >

Tracking Number:

Remove X

## 9214890142980408997637

Copy

Add to Informed Delivery (<https://informedelivery.usps.com/>)

### Latest Update

Your package will arrive later than expected, but is still on its way. It is currently in transit to the next facility.

Get More Out of USPS Tracking:

**USPS Tracking Plus®**

### Moving Through Network

**In Transit to Next Facility, Arriving Late**

October 21, 2024

**Arrived at USPS Regional Destination Facility**

LOS ANGELES CA DISTRIBUTION CENTER

October 17, 2024, 9:35 am

**See All Tracking History**

Feedback

What Do USPS Tracking Statuses Mean? (<https://faq.usps.com/s/article/Where-is-my-package>)

Text & Email Updates



Return Receipt Electronic




USPS Tracking Plus®



10453023.1.1-21

**USPS CERTIFIED MAIL**



**9214 8901 4298 0408 9976 44**

***CERTIFIED MAIL***

Bradfute Consulting & Legal Services  
PO Box 90233  
Albuquerque NM 87199

0010453023000170

Trainer Partners, Ltd.,  
2925 Richmond Ave., Suite 1200  
Houston TX 77098



# USPS Tracking®

FAQs >

Tracking Number:

Remove X

## 9214890142980408997644

Copy

Add to Informed Delivery (<https://informedelivery.usps.com/>)

### Latest Update

Your item was delivered to an individual at the address at 5:15 pm on October 22, 2024 in HOUSTON, TX 77098.

Get More Out of USPS Tracking:

USPS Tracking Plus®

### Delivered

Delivered, Left with Individual

HOUSTON, TX 77098

October 22, 2024, 5:15 pm

[See All Tracking History](#)

Feedback

[What Do USPS Tracking Statuses Mean? \(https://faq.usps.com/s/article/Where-is-my-package\)](https://faq.usps.com/s/article/Where-is-my-package)

Text & Email Updates



Return Receipt Electronic



USPS Tracking Plus®



Product Information



See Less ^





October 22, 2024

Dear Letter Stream:

The following is in response to your request for proof of delivery on your item with the tracking number: **9214 8901 4298 0408 9976 44.**


**Item Details**

<b>Status:</b>	Delivered, Left with Individual
<b>Status Date / Time:</b>	October 22, 2024, 5:15 pm
<b>Location:</b>	HOUSTON, TX 77098
<b>Postal Product:</b>	First-Class Mail®
<b>Extra Services:</b>	Certified Mail™ Return Receipt Electronic
<b>Recipient Name:</b>	Trainer Partners Ltd

**Shipment Details**

**Weight:** 4.1oz

**Recipient Signature**




Note: Scanned image may reflect a different destination address due to Intended Recipient's delivery instructions on file.

Thank you for selecting the United States Postal Service® for your mailing needs. If you require additional assistance, please contact your local Post Office™ or a Postal representative at 1-800-222-1811.

Sincerely,  
United States Postal Service®  
475 L'Enfant Plaza SW  
Washington, D.C. 20260-0004

10453023.1.1-21

**USPS CERTIFIED MAIL**



**9214 8901 4298 0408 9976 51**

***CERTIFIED MAIL***

Bradfute Consulting & Legal Services  
PO Box 90233  
Albuquerque NM 87199

0010453023000160

Trudy Gayle Schlagal Rea  
4214 Coyote Trail  
Midland TX 79707



# USPS Tracking®

FAQs >

Tracking Number:

Remove X

## 9214890142980408997651

Copy

Add to Informed Delivery (<https://informedelivery.usps.com/>)

### Latest Update

Your item was picked up at a postal facility at 3:59 pm on October 22, 2024 in MIDLAND, TX 79705.

Get More Out of USPS Tracking:

USPS Tracking Plus®

### Delivered

Delivered, Individual Picked Up at Postal Facility

MIDLAND, TX 79705

October 22, 2024, 3:59 pm

[See All Tracking History](#)

Feedback

[What Do USPS Tracking Statuses Mean? \(https://faq.usps.com/s/article/Where-is-my-package\)](https://faq.usps.com/s/article/Where-is-my-package)

Text & Email Updates



Return Receipt Electronic



USPS Tracking Plus®



Product Information



See Less ^



October 22, 2024

Dear Letter Stream:

The following is in response to your request for proof of delivery on your item with the tracking number: **9214 8901 4298 0408 9976 51.**



**Item Details**

**Status:** Delivered, Individual Picked Up at Postal Facility  
**Status Date / Time:** October 22, 2024, 3:59 pm  
**Location:** MIDLAND, TX 79705  
**Postal Product:** First-Class Mail®  
**Extra Services:** Certified Mail™  
 Return Receipt Electronic  
**Recipient Name:** Trudy Gayle Schlagal Rea

**Shipment Details**

**Weight:** 4.1oz

**Recipient Signature**

Signature of Recipient:	
Address of Recipient:	


Note: Scanned image may reflect a different destination address due to Intended Recipient's delivery instructions on file.

Thank you for selecting the United States Postal Service® for your mailing needs. If you require additional assistance, please contact your local Post Office™ or a Postal representative at 1-800-222-1811.

Sincerely,  
United States Postal Service®  
475 L'Enfant Plaza SW  
Washington, D.C. 20260-0004

10453023.1.1-21

**USPS CERTIFIED MAIL**



**9214 8901 4298 0408 9976 68**

***CERTIFIED MAIL***

Bradfute Consulting & Legal Services  
PO Box 90233  
Albuquerque NM 87199

0010453023000150

Viersen Oil & Gas Company  
P.O. Box 702708  
Tulsa OK 74170



# USPS Tracking®

FAQs >

Tracking Number:

Remove X

## 9214890142980408997668

Copy

Add to Informed Delivery (<https://informedelivery.usps.com/>)

### Latest Update

Your package will arrive later than expected, but is still on its way. It is currently in transit to the next facility.

#### Get More Out of USPS Tracking:

**USPS Tracking Plus®**

#### Moving Through Network

**In Transit to Next Facility, Arriving Late**

October 23, 2024

#### Departed USPS Regional Facility

TULSA OK DISTRIBUTION CENTER

October 18, 2024, 8:31 pm

[See All Tracking History](#)

Feedback

[What Do USPS Tracking Statuses Mean? \(https://faq.usps.com/s/article/Where-is-my-package\)](https://faq.usps.com/s/article/Where-is-my-package)

Text & Email Updates



Return Receipt Electronic




USPS Tracking Plus®



10453023.1.1-21

**USPS CERTIFIED MAIL**



**9214 8901 4298 0408 9976 75**

***CERTIFIED MAIL***

Bradfute Consulting & Legal Services  
PO Box 90233  
Albuquerque NM 87199

0010453023000140

W.T.G. Exploration, Inc  
6 Desta Drive, Suite 4400  
Midland TX 79705





# USPS Tracking®

[FAQs >](#)

Tracking Number:

[Remove X](#)

## 9214890142980408997675

[Copy](#)

[Add to Informed Delivery \(https://informedelivery.usps.com/\)](https://informedelivery.usps.com/)

### Latest Update

Your item was delivered to an individual at the address at 9:31 am on October 19, 2024 in MIDLAND, TX 79705.

Get More Out of USPS Tracking:

[USPS Tracking Plus®](#)

### Delivered

**Delivered, Left with Individual**

MIDLAND, TX 79705

October 19, 2024, 9:31 am

[See All Tracking History](#)

[What Do USPS Tracking Statuses Mean? \(https://faq.usps.com/s/article/Where-is-my-package\)](https://faq.usps.com/s/article/Where-is-my-package)

[Text & Email Updates](#)



[Return Receipt Electronic](#)



[USPS Tracking Plus®](#)



[Product Information](#)



[See Less ^](#)

Feedback




Date Produced: 10/21/2024


LETTERSTREAM:

The following is the delivery information for Certified Mail™/RRE item number 9214 8901 4298 0408 9976 75. Our records indicate that this item was delivered on 10/19/2024 at 09:31 a.m. in MIDLAND, TX 79705. The scanned image of the recipient information is provided below.

Signature of Recipient :



Address of Recipient :




Thank you for selecting the Postal Service for your mailing needs. If you require additional assistance, please contact your local post office or Postal Service representative.

Sincerely,  
United States Postal Service

10453023.1.1-21

**USPS CERTIFIED MAIL**



**9214 8901 4298 0408 9976 82**

***CERTIFIED MAIL***

Bradfute Consulting & Legal Services  
PO Box 90233  
Albuquerque NM 87199

0010453023000130

Ziadril, Inc.  
P.O. Box 1860  
Hobbs NM 88240



# USPS Tracking®

FAQs >

Tracking Number:

Remove X

## 9214890142980408997682

Copy

Add to Informed Delivery (<https://informedelivery.usps.com/>)

### Latest Update

This is a reminder to pick up your item before November 2, 2024 or your item will be returned on November 3, 2024. Please pick up the item at the HOBBS, NM 88241 Post Office.

### Get More Out of USPS Tracking:

USPS Tracking Plus®

### Delivery Attempt

Reminder to pick up your item before November 2, 2024

HOBBS, NM 88241  
October 24, 2024

### Available for Pickup

HOBBS  
2200 N ALTO DR  
HOBBS NM 88240-9998  
M-F 0900-1700; SAT 1100-1300  
October 19, 2024, 7:01 pm

See All Tracking History

Feedback

What Do USPS Tracking Statuses Mean? (<https://faq.usps.com/s/article/Where-is-my-package>)

Text & Email Updates




Return Receipt Electronic



10453023.1.1-21

**USPS CERTIFIED MAIL**



**9214 8901 4298 0408 9976 99**

***CERTIFIED MAIL***

Bradfute Consulting & Legal Services  
PO Box 90233  
Albuquerque NM 87199

0010453023000120

New Mexico State Land Office  
P.O. Box 1148  
Santa Fe NM 87504






Date Produced: 10/21/2024


LETTERSTREAM:

The following is the delivery information for Certified Mail™/RRE item number 9214 8901 4298 0408 9976 99. Our records indicate that this item was delivered on 10/18/2024 at 07:51 a.m. in SANTA FE, NM 87501. The scanned image of the recipient information is provided below.

Signature of Recipient :



Address of Recipient :



Thank you for selecting the Postal Service for your mailing needs. If you require additional assistance, please contact your local post office or Postal Service representative.

Sincerely,  
United States Postal Service

# USPS Tracking®

FAQs >

Tracking Number:

Remove X

## 9214890142980408997699

Copy

Add to Informed Delivery (<https://informedelivery.usps.com/>)

### Latest Update

Your item was picked up at a postal facility at 7:51 am on October 18, 2024 in SANTA FE, NM 87501.

Get More Out of USPS Tracking:

USPS Tracking Plus®

### Delivered

Delivered, Individual Picked Up at Postal Facility

SANTA FE, NM 87501

October 18, 2024, 7:51 am

[See All Tracking History](#)

Feedback

[What Do USPS Tracking Statuses Mean? \(https://faq.usps.com/s/article/Where-is-my-package\)](https://faq.usps.com/s/article/Where-is-my-package)

Text & Email Updates



Return Receipt Electronic



USPS Tracking Plus®



Product Information




See Less ^



10453023.1.1-21

**USPS CERTIFIED MAIL**



**9214 8901 4298 0408 9977 05**

***CERTIFIED MAIL***

Bradfute Consulting & Legal Services  
PO Box 90233  
Albuquerque NM 87199

0010453023000110

Bureau of Land Management  
301 Dinosaur Trail  
Santa Fe NM 87508



# USPS Tracking®

[FAQs >](#)

Tracking Number:

[Remove X](#)

## 9214890142980408997705

[Copy](#)

[Add to Informed Delivery \(https://informedelivery.usps.com/\)](https://informedelivery.usps.com/)

### Latest Update

Your item was delivered to the front desk, reception area, or mail room at 11:37 am on October 18, 2024 in SANTA FE, NM 87508.

### Get More Out of USPS Tracking:

[USPS Tracking Plus®](#)

### Delivered

**Delivered, Front Desk/Reception/Mail Room**

SANTA FE, NM 87508

October 18, 2024, 11:37 am

[See All Tracking History](#)

[What Do USPS Tracking Statuses Mean? \(https://faq.usps.com/s/article/Where-is-my-package\)](https://faq.usps.com/s/article/Where-is-my-package)

[Text & Email Updates](#)



[Return Receipt Electronic](#)



[USPS Tracking Plus®](#)



[Product Information](#)



[See Less ^](#)

Feedback



Date Produced: 10/21/2024

LETTERSTREAM:

The following is the delivery information for Certified Mail™/RRE item number 9214 8901 4298 0408 9977 05. Our records indicate that this item was delivered on 10/18/2024 at 11:37 a.m. in SANTA FE, NM 87508. The scanned image of the recipient information is provided below.

Signature of Recipient :

Two lines of handwritten text representing a signature. The top line is a long, slightly curved horizontal stroke. The bottom line is a shorter, more wavy horizontal stroke.

Address of Recipient :


A single line of handwritten text representing an address, appearing as a long, slightly curved horizontal stroke.

Thank you for selecting the Postal Service for your mailing needs. If you require additional assistance, please contact your local post office or Postal Service representative.

Sincerely,  
United States Postal Service

10453023.1.1-21

**USPS CERTIFIED MAIL**



**9214 8901 4298 0408 9977 29**

***CERTIFIED MAIL***

Bradfute Consulting & Legal Services  
PO Box 90233  
Albuquerque NM 87199

0010453023000090

John A. Starck  
233 W. Wall Street, Suite 900  
Midland TX 79701



# USPS Tracking®

[FAQs >](#)

Tracking Number:

[Remove X](#)

## 9214890142980408997729

[Copy](#)

[Add to Informed Delivery \(https://informedelivery.usps.com/\)](https://informedelivery.usps.com/)

### Latest Update

Your item was delivered to an individual at the address at 4:02 pm on October 21, 2024 in MIDLAND, TX 79701.

#### Get More Out of USPS Tracking:

[USPS Tracking Plus®](#)

### Delivered

**Delivered, Left with Individual**

MIDLAND, TX 79701

October 21, 2024, 4:02 pm

[See All Tracking History](#)

[What Do USPS Tracking Statuses Mean? \(https://faq.usps.com/s/article/Where-is-my-package\)](https://faq.usps.com/s/article/Where-is-my-package)

[Text & Email Updates](#)



[Return Receipt Electronic](#)



[USPS Tracking Plus®](#)



[Product Information](#)



[See Less ^](#)

Feedback



October 22, 2024

Dear Letter Stream:

The following is in response to your request for proof of delivery on your item with the tracking number: **9214 8901 4298 0408 9977 29.**


**Item Details**

<b>Status:</b>	Delivered, Left with Individual
<b>Status Date / Time:</b>	October 21, 2024, 4:02 pm
<b>Location:</b>	MIDLAND, TX 79701
<b>Postal Product:</b>	First-Class Mail®
<b>Extra Services:</b>	Certified Mail™ Return Receipt Electronic
<b>Recipient Name:</b>	John A Starck

**Shipment Details**

**Weight:** 4.1oz

**Recipient Signature**

Signature of Recipient:	
Address of Recipient:	111 223 Walnut NW


Note: Scanned image may reflect a different destination address due to Intended Recipient's delivery instructions on file.

Thank you for selecting the United States Postal Service® for your mailing needs. If you require additional assistance, please contact your local Post Office™ or a Postal representative at 1-800-222-1811.

Sincerely,  
United States Postal Service®  
475 L'Enfant Plaza SW  
Washington, D.C. 20260-0004

10453023.1.1-21

**USPS CERTIFIED MAIL**



**9214 8901 4298 0408 9977 36**

***CERTIFIED MAIL***

Bradfute Consulting & Legal Services  
PO Box 90233  
Albuquerque NM 87199

0010453023000080

Darren Printz  
233 W. Wall Street, Suite 900  
Midland TX 79701





# USPS Tracking®

[FAQs >](#)

Tracking Number:

[Remove X](#)

## 9214890142980408997736

[Copy](#)

[Add to Informed Delivery \(https://informedelivery.usps.com/\)](https://informedelivery.usps.com/)

### Latest Update

Your item was delivered to an individual at the address at 4:02 pm on October 21, 2024 in MIDLAND, TX 79701.

#### Get More Out of USPS Tracking:

[USPS Tracking Plus®](#)

### Delivered

**Delivered, Left with Individual**

MIDLAND, TX 79701

October 21, 2024, 4:02 pm

[See All Tracking History](#)

[What Do USPS Tracking Statuses Mean? \(https://faq.usps.com/s/article/Where-is-my-package\)](https://faq.usps.com/s/article/Where-is-my-package)

[Text & Email Updates](#)



[Return Receipt Electronic](#)



[USPS Tracking Plus®](#)



[Product Information](#)



[See Less ^](#)

Feedback



October 22, 2024

Dear Letter Stream:

The following is in response to your request for proof of delivery on your item with the tracking number: **9214 8901 4298 0408 9977 36.**



**Item Details**

<b>Status:</b>	Delivered, Left with Individual
<b>Status Date / Time:</b>	October 21, 2024, 4:02 pm
<b>Location:</b>	MIDLAND, TX 79701
<b>Postal Product:</b>	First-Class Mail®
<b>Extra Services:</b>	Certified Mail™ Return Receipt Electronic
<b>Recipient Name:</b>	Darren Printz

**Shipment Details**

**Weight:** 4.1oz

**Recipient Signature**

<p>Signature of Recipient: </p> <p>Address of Recipient: </p>
---


Note: Scanned image may reflect a different destination address due to Intended Recipient's delivery instructions on file.

Thank you for selecting the United States Postal Service® for your mailing needs. If you require additional assistance, please contact your local Post Office™ or a Postal representative at 1-800-222-1811.

Sincerely,  
United States Postal Service®  
475 L'Enfant Plaza SW  
Washington, D.C. 20260-0004

10453023.1.1-21

**USPS CERTIFIED MAIL**



**9214 8901 4298 0408 9977 43**

***CERTIFIED MAIL***

Bradfute Consulting & Legal Services  
PO Box 90233  
Albuquerque NM 87199

0010453023000070

Michael J. Petraitis  
233 W. Wall Street, Suite 900  
Midland TX 79701



# USPS Tracking®

FAQs >

Tracking Number:

Remove X

## 9214890142980408997743

Copy

Add to Informed Delivery (<https://informedelivery.usps.com/>)

### Latest Update

Your item was delivered to an individual at the address at 4:02 pm on October 21, 2024 in MIDLAND, TX 79701.

Get More Out of USPS Tracking:

USPS Tracking Plus®

### Delivered

Delivered, Left with Individual

MIDLAND, TX 79701

October 21, 2024, 4:02 pm

[See All Tracking History](#)

Feedback

[What Do USPS Tracking Statuses Mean? \(https://faq.usps.com/s/article/Where-is-my-package\)](https://faq.usps.com/s/article/Where-is-my-package)

Text & Email Updates



Return Receipt Electronic



USPS Tracking Plus®



Product Information



See Less ^



October 22, 2024

Dear Letter Stream:

The following is in response to your request for proof of delivery on your item with the tracking number: **9214 8901 4298 0408 9977 43.**


**Item Details**

<b>Status:</b>	Delivered, Left with Individual
<b>Status Date / Time:</b>	October 21, 2024, 4:02 pm
<b>Location:</b>	MIDLAND, TX 79701
<b>Postal Product:</b>	First-Class Mail®
<b>Extra Services:</b>	Certified Mail™
	Return Receipt Electronic
<b>Recipient Name:</b>	Michael J Petraitis

**Shipment Details**

**Weight:** 4.1oz

**Recipient Signature**

<p>Signature of Recipient:</p> <p>Address of Recipient:</p>	
---	---


Note: Scanned image may reflect a different destination address due to Intended Recipient's delivery instructions on file.

Thank you for selecting the United States Postal Service® for your mailing needs. If you require additional assistance, please contact your local Post Office™ or a Postal representative at 1-800-222-1811.

Sincerely,  
United States Postal Service®  
475 L'Enfant Plaza SW  
Washington, D.C. 20260-0004

10453023.1.1-21

**USPS CERTIFIED MAIL**



**9214 8901 4298 0408 9977 50**

***CERTIFIED MAIL***

Bradfute Consulting & Legal Services  
PO Box 90233  
Albuquerque NM 87199

0010453023000060

SES Investments, Ltd.  
233 W. Wall Street, Suite 900  
Midland TX 79701



# USPS Tracking®

[FAQs >](#)

Tracking Number:

[Remove X](#)

## 9214890142980408997750

[Copy](#)

[Add to Informed Delivery \(https://informedelivery.usps.com/\)](https://informedelivery.usps.com/)

### Latest Update

Your item was delivered to an individual at the address at 4:02 pm on October 21, 2024 in MIDLAND, TX 79701.

Get More Out of USPS Tracking:

[USPS Tracking Plus®](#)

### Delivered

**Delivered, Left with Individual**

MIDLAND, TX 79701

October 21, 2024, 4:02 pm

[See All Tracking History](#)

[What Do USPS Tracking Statuses Mean? \(https://faq.usps.com/s/article/Where-is-my-package\)](https://faq.usps.com/s/article/Where-is-my-package)

[Text & Email Updates](#)



[Return Receipt Electronic](#)



[USPS Tracking Plus®](#)



[Product Information](#)



[See Less ^](#)

Feedback





October 22, 2024

Dear Letter Stream:

The following is in response to your request for proof of delivery on your item with the tracking number: **9214 8901 4298 0408 9977 50.**


**Item Details**

<b>Status:</b>	Delivered, Left with Individual
<b>Status Date / Time:</b>	October 21, 2024, 4:02 pm
<b>Location:</b>	MIDLAND, TX 79701
<b>Postal Product:</b>	First-Class Mail®
<b>Extra Services:</b>	Certified Mail™ Return Receipt Electronic
<b>Recipient Name:</b>	SES Investments Ltd

**Shipment Details**

**Weight:** 4.1oz

**Recipient Signature**




Note: Scanned image may reflect a different destination address due to Intended Recipient's delivery instructions on file.

Thank you for selecting the United States Postal Service® for your mailing needs. If you require additional assistance, please contact your local Post Office™ or a Postal representative at 1-800-222-1811.

Sincerely,  
United States Postal Service®  
475 L'Enfant Plaza SW  
Washington, D.C. 20260-0004

10453023.1.1-21

**USPS CERTIFIED MAIL**



**9214 8901 4298 0408 9977 67**

***CERTIFIED MAIL***

Bradfute Consulting & Legal Services  
PO Box 90233  
Albuquerque NM 87199

0010453023000050

Burk Royalty Company Ltd.  
P.O. Box 94903  
Falls TX 76308



# USPS Tracking®

FAQs >

Tracking Number:

Remove X

## 9214890142980408997767

Copy

Add to Informed Delivery (<https://informedelivery.usps.com/>)

### Latest Update

This is a reminder to pick up your item before November 4, 2024 or your item will be returned on November 5, 2024. Please pick up the item at the WICHITA FALLS, TX 76308 Post Office.

### Get More Out of USPS Tracking:

USPS Tracking Plus®

#### Delivery Attempt

Reminder to pick up your item before November 4, 2024

WICHITA FALLS, TX 76308  
October 26, 2024

#### Available for Pickup

BRIDGE CREEK  
4001 SOUTHWEST PKWY  
WICHITA FALLS TX 76308-3563  
M-F 0615-1800; SAT 0700-1500  
October 21, 2024, 11:07 am

See All Tracking History

Feedback

What Do USPS Tracking Statuses Mean? (<https://faq.usps.com/s/article/Where-is-my-package>)

Text & Email Updates




Return Receipt Electronic



10453023.1.1-21

**USPS CERTIFIED MAIL**



**9214 8901 4298 0408 9977 74**

***CERTIFIED MAIL***

Bradfute Consulting & Legal Services  
PO Box 90233  
Albuquerque NM 87199

0010453023000040

Estates of R.C. Schlagal and Alice Schlagal  
4214 Coyote Trail  
Midland TX 78707



# USPS Tracking®

FAQs >

Tracking Number:

Remove X

## 9214890142980408997774

Copy

Add to Informed Delivery (<https://informedelivery.usps.com/>)

### Latest Update

Your item was picked up at a postal facility at 3:59 pm on October 22, 2024 in MIDLAND, TX 79705.

Get More Out of USPS Tracking:

USPS Tracking Plus®

### Delivered

Delivered, Individual Picked Up at Postal Facility

MIDLAND, TX 79705

October 22, 2024, 3:59 pm

[See All Tracking History](#)

[What Do USPS Tracking Statuses Mean? \(https://faq.usps.com/s/article/Where-is-my-package\)](https://faq.usps.com/s/article/Where-is-my-package)

Text & Email Updates



Return Receipt Electronic



USPS Tracking Plus®



Product Information



See Less ^

Feedback



October 22, 2024

Dear Letter Stream:

The following is in response to your request for proof of delivery on your item with the tracking number: **9214 8901 4298 0408 9977 74.**



**Item Details**

**Status:** Delivered, Individual Picked Up at Postal Facility  
**Status Date / Time:** October 22, 2024, 3:59 pm  
**Location:** MIDLAND, TX 79705  
**Postal Product:** First-Class Mail®  
**Extra Services:** Certified Mail™  
 Return Receipt Electronic  
**Recipient Name:** Estates of R C Schlagal and Alice Schlagal

**Shipment Details**

**Weight:** 4.1oz

**Recipient Signature**

Signature of Recipient:	
Address of Recipient:	


Note: Scanned image may reflect a different destination address due to Intended Recipient's delivery instructions on file.

Thank you for selecting the United States Postal Service® for your mailing needs. If you require additional assistance, please contact your local Post Office™ or a Postal representative at 1-800-222-1811.

Sincerely,  
United States Postal Service®  
475 L'Enfant Plaza SW  
Washington, D.C. 20260-0004

10453023.1.1-21

**USPS CERTIFIED MAIL**



**9214 8901 4298 0408 9977 81**

***CERTIFIED MAIL***

Bradfute Consulting & Legal Services  
PO Box 90233  
Albuquerque NM 87199

0010453023000030

Colgate Royalties, LP  
300 North Marienfeld Street, Suite 1000  
Midland TX 79701





# USPS Tracking®

[FAQs >](#)

Tracking Number:

[Remove X](#)

## 9214890142980408997781

[Copy](#)

[Add to Informed Delivery \(https://informedelivery.usps.com/\)](https://informedelivery.usps.com/)

### Latest Update

Your item was delivered to an individual at the address at 1:50 pm on October 19, 2024 in MIDLAND, TX 79701.

Get More Out of USPS Tracking:

[USPS Tracking Plus®](#)

### Delivered

**Delivered, Left with Individual**

MIDLAND, TX 79701

October 19, 2024, 1:50 pm

[See All Tracking History](#)

[What Do USPS Tracking Statuses Mean? \(https://faq.usps.com/s/article/Where-is-my-package\)](https://faq.usps.com/s/article/Where-is-my-package)

[Text & Email Updates](#)



[Return Receipt Electronic](#)



[USPS Tracking Plus®](#)



[Product Information](#)



[See Less ^](#)

Feedback



Date Produced: 10/21/2024

LETTERSTREAM:

The following is the delivery information for Certified Mail™/RRE item number 9214 8901 4298 0408 9977 81. Our records indicate that this item was delivered on 10/19/2024 at 01:50 p.m. in MIDLAND, TX 79701. The scanned image of the recipient information is provided below.

Signature of Recipient :

Two handwritten signatures in black ink, both appearing to read "L Kalish". The top signature is more fluid and cursive, while the bottom one is more blocky and less connected.

Address of Recipient :


**300 N MARIENFELD ST STE  
1000, MIDLAND, TX 79701**

Thank you for selecting the Postal Service for your mailing needs. If you require additional assistance, please contact your local post office or Postal Service representative.

Sincerely,  
United States Postal Service

10453023.1.1-21

**USPS CERTIFIED MAIL**



**9214 8901 4298 0408 9977 98**

***CERTIFIED MAIL***

Bradfute Consulting & Legal Services  
PO Box 90233  
Albuquerque NM 87199

0010453023000020

T.H. McElvain Oil & Gas, LLLP  
1819 Denver West Drive, Suite 260  
Lakewood, CO 80401



# USPS Tracking®

FAQs >

Tracking Number:

Remove X

## 9214890142980408997798

Copy

Add to Informed Delivery (<https://informedelivery.usps.com/>)

### Latest Update

Your item was delivered to an individual at the address at 12:33 pm on October 18, 2024 in GOLDEN, CO 80401.

#### Get More Out of USPS Tracking:

USPS Tracking Plus®

### Delivered

Delivered, Left with Individual

GOLDEN, CO 80401

October 18, 2024, 12:33 pm

[See All Tracking History](#)

Feedback

[What Do USPS Tracking Statuses Mean? \(https://faq.usps.com/s/article/Where-is-my-package\)](https://faq.usps.com/s/article/Where-is-my-package)

Text & Email Updates



Return Receipt Electronic



USPS Tracking Plus®



Product Information



See Less ^




Date Produced: 10/21/2024

LETTERSTREAM:

The following is the delivery information for Certified Mail™/RRE item number 9214 8901 4298 0408 9977 98. Our records indicate that this item was delivered on 10/18/2024 at 12:33 p.m. in GOLDEN, CO 80401. The scanned image of the recipient information is provided below.

Signature of Recipient :



Address of Recipient :




Thank you for selecting the Postal Service for your mailing needs. If you require additional assistance, please contact your local post office or Postal Service representative.

Sincerely,  
United States Postal Service

10453023.1.1-21

**USPS CERTIFIED MAIL**



**9214 8901 4298 0408 9978 04**

***CERTIFIED MAIL***

Bradfute Consulting & Legal Services  
PO Box 90233  
Albuquerque NM 87199

0010453023000010

Duane A. Davis  
P.O.Box 832085  
Dallas TX 75382



# USPS Tracking®

FAQs >

Tracking Number:

Remove X

## 9214890142980408997804

Copy

Add to Informed Delivery (<https://informedelivery.usps.com/>)

### Latest Update

We now anticipate delivery of your package the next business day. We apologize for the delay.

### Get More Out of USPS Tracking:

**USPS Tracking Plus®**

#### Alert

##### Awaiting Delivery

October 22, 2024, 12:10 am

##### Out for Delivery

DALLAS, TX 75382

October 21, 2024, 6:10 am

[See All Tracking History](#)

Feedback

[What Do USPS Tracking Statuses Mean? \(https://faq.usps.com/s/article/Where-is-my-package\)](https://faq.usps.com/s/article/Where-is-my-package)

Text & Email Updates



Return Receipt Electronic



USPS Tracking Plus®




Product Information





10453023.1.1-21

**USPS CERTIFIED MAIL**



**9214 8901 4298 0408 9977 12**

***CERTIFIED MAIL***

Bradfute Consulting & Legal Services  
PO Box 90233  
Albuquerque NM 87199

0010453023000100

Marian Leone Spears  
P.O. Box 293384  
Kerrville TX 78029



# USPS Tracking®

[FAQs >](#)

Tracking Number:

[Remove X](#)

## 9214890142980408997712

[Copy](#)

[Add to Informed Delivery \(https://informedelivery.usps.com/\)](https://informedelivery.usps.com/)

### Latest Update

Your item has been delivered and is available at a PO Box at 1:36 pm on October 21, 2024 in KERRVILLE, TX 78028.

#### Get More Out of USPS Tracking:

[USPS Tracking Plus®](#)

Feedback

### Delivered

**Delivered, PO Box**

KERRVILLE, TX 78028

October 21, 2024, 1:36 pm

[See All Tracking History](#)

[What Do USPS Tracking Statuses Mean? \(https://faq.usps.com/s/article/Where-is-my-package\)](https://faq.usps.com/s/article/Where-is-my-package)

[Text & Email Updates](#)



[Return Receipt Electronic](#)



[USPS Tracking Plus®](#)



[Product Information](#)



[See Less ^](#)



October 22, 2024

Dear Letter Stream:

The following is in response to your request for proof of delivery on your item with the tracking number: **9214 8901 4298 0408 9977 12.**

**Item Details**

**Status:** Delivered, PO Box  
**Status Date / Time:** October 21, 2024, 1:36 pm  
**Location:** KERRVILLE, TX 78028  
**Postal Product:** First-Class Mail®  
**Extra Services:** Certified Mail™  
 Return Receipt Electronic  
**Recipient Name:** Marian Leone Spears

**Shipment Details**

**Weight:** 4.1oz

**Recipient Signature**

Signature of Recipient:	<table border="1"> <tr> <td style="font-size: small;">Signature</td> <td>X <i>Marian R. Spears</i></td> </tr> <tr> <td style="font-size: small;">Printed Name</td> <td><i>Spears</i></td> </tr> </table>	Signature	X <i>Marian R. Spears</i>	Printed Name	<i>Spears</i>
Signature	X <i>Marian R. Spears</i>				
Printed Name	<i>Spears</i>				
Address of Recipient:	<table border="1"> <tr> <td style="font-size: small;">Delivery Address</td> <td><i>P.O. Box 293384</i></td> </tr> </table>	Delivery Address	<i>P.O. Box 293384</i>		
Delivery Address	<i>P.O. Box 293384</i>				

Note: Scanned image may reflect a different destination address due to Intended Recipient's delivery instructions on file.

Thank you for selecting the United States Postal Service® for your mailing needs. If you require additional assistance, please contact your local Post Office™ or a Postal representative at 1-800-222-1811.

Sincerely,  
United States Postal Service®  
475 L'Enfant Plaza SW  
Washington, D.C. 20260-0004

# EXHIBIT E-4

## Affidavit of Publication

LEGAL NOTICE  
October 20, 2024

STATE OF NEW MEXICO  
COUNTY OF LEA

I, Daniel Russell, Publisher of the Hobbs News-Sun, a newspaper published at Hobbs, New Mexico, solemnly swear that the clipping attached hereto was published in the regular and entire issue of said newspaper, and not a supplement thereof for a period of 1 issue(s).

Beginning with the issue dated  
October 20, 2024  
and ending with the issue dated  
October 20, 2024.



Publisher

Sworn and subscribed to before me this  
20th day of October 2024.



Business Manager

My commission expires  
January 29, 2027

{Seal} STATE OF NEW MEXICO  
NOTARY PUBLIC  
GUSSIE RUTH BLACK  
COMMISSION # 1087526  
COMMISSION EXPIRES 01/29/2027

**NOTICE Case 24916**  
This is to notify all interested parties, including A.H. Gonzales Oil Company, Dean A. Horning, Earthstone Permian, LLC, Elk Oil Company, Foran Oil Company, MRC Delaware Resources, LLC, James D. Moring and Dorothy G. Moring, H&W, "Lauren Shelby Yates Trust c/o Bruce Ritter (deceased)", "Lindsey Anna Yates Trust c/o Bruce Ritter (deceased)", Marathon Oil Permian, LLC, Maverick Oil & Gas Corporation, Mewbourne Oil Company, Mewbourne Development Corporation, Mewbourne Development Partners, 93-B, L.P., Mewbourne Development Partners, 94-A, L.P., Curtis W. Mewbourne, NexGen Capital Resources, LLC, Parks & Luttrell, Inc., Rhombus Energy Company, Rhombus Operating Co. Ltd., Timothy R. MacDonald, W.T.G. Exploration, Inc., Ziadril, Inc., D&M Snelson Properties, LLC, Legion Production Partners, LLC, Avant Operating, LLC, Double Cabin Minerals, T.H. McElvain Oil & Gas, LLLP, Penroc Oil Corporation, Curtis W. Mewbourne, Trustee, Sandra Sue Spears, Richard Jeffrey Spears, Randal Clay Spears, "Burk Royalty Oil and Gas, LLC, James D. Moring, Inc, Marbella Development, LP, Viersen Oil & Gas Company, Coyote H&W, Schlagal Brothers, Bovina Limited Liability Company, Don P. Olive, Finwing Oil & Gas, LLC, Haynie Enterprises, LLC, Lerwick I Oil & Gas, LLC, Loro Oil & Gas, LLC, Manta II, LLC, "MAP2004- OK, c/o: Map Royalty, Inc.", "Nearburg Producing Company, for the benefit of the Nearburg Producing Company Employee Fund", Petraitis Oil & Gas, LLC, S. E. S. Resources, LLC, Top Brass Oil Properties, Inc., Jack Erwin, Post Oak Crown IV, LLC, Crown Oil Partners, LP, Collins & Jones Investments, LLC, MCT Energy Ltd., H. Jason Wacker, David W. Cromwell, Post Oak Crown IV-B, LLC, KMF Land, LLC, Silito Permian, LP, LMC Energy, LLC, Kaleb Smith, Deane Durham, Mike Moylett, Mavros Minerals II, LLC, Oak Valley Mineral and Land, LP, Marian Leone Spears, John A. Starck, Darren Printz, Michael J. Petraitis, SES Investments, Ltd., Burk Royalty Company Ltd., Estates of R.C. Schlagal and Alice Schlagal, Colgate Royalties, LP, Chevron U.S.A. Inc., Olwick Corporation, PBEX, LLC, Reba Diane Coston, Trustee of the Diane Coston Trust under Trust Agreement dated 10/3/2018, "Donna M. Priest, as Trustee of the Donna Priest Trust under Trust Agreement dated March 12, 2021", Dorothy L. Martin and Jeffrey L. Martin, Duane Davis that the New Mexico Oil Conservation Division will conduct a hearing on an application submitted by Magnum Hunter Production, Inc. (Case No. 24916). The hearing will be conducted on November 5, 2024 in a hybrid fashion both in-person at the Energy, Minerals, Natural Resources Department, Wendell Chino Building, Pecos Hall, 1220 South St. Francis Drive, 1st Floor, Santa Fe, NM 87505 and via the Webex virtual meeting platform. To participate in the electronic hearing, see the instruction posted on the docket for the hearing date: <https://www.emnrd.nm.gov/ocd/hearing-info/>. In this case, Applicant seeks an order from the Division pooling all uncommitted mineral interests the Bone Spring formation underlying a standard 320-acre, more or less, horizontal spacing unit comprised of the N/2 N/2 of Sections 33 and 32, Township 18 South, Range 34 East; NMPM, Lea County, New Mexico. The proposed well to be dedicated to the horizontal spacing unit is the Turnpike 33-32 State Com 214H Well, an oil well, to be horizontally drilled from a surface location in SE/4 NE/4 (Unit H) of Section 33 to a bottom hole location in the NW/4 NW/4 (Unit D) of Section 32. Applicant seeks to designate Cimarex Energy Co. of Colorado as the operator of the well and unit. The completed interval and first take and last take points for the well will comply with setback requirements under statewide rules. This unit overlaps with an existing vertical well, the Union State Com #001 (API 30-025- 24992) in the W/2 NW/4 of Section 32, for which the Applicant will seek approval. Also to be considered will be the cost of drilling and completing the well and the allocation of the costs thereof; actual operating costs and charges for supervision; and a 200% charge for the risk involved in drilling and completing the well. The well and lands are located approximately 20.5 miles Southwest of Lovington, New Mexico. This case does involve the pooling of a spacing unit containing multiple depth severances. As a result, Mangum Hunter Production, Inc. is proposing to create two contract areas in the Bone Spring Formation:

**Contract Area A:** Contract Limited to those depths from the top of the First Bone Spring Interval down to and including 9,548 feet in the Hilliard No. 1 McElvain, as identified from the Gamma Ray-Compensated Neutron-Formation Density Log. Applicant has identified this stratigraphic equivalent as Limited to those depths from the top of the First Bone Spring Interval down to and including 9,667' (Upper Second Bone Spring Sand), as seen on the Spectral Density Dual Spaced Neutron Log in the Matador Petroleum Corporation Zafiro State 32 Com 1 (API#: 30-025-34508). There are a few working interest owners who only own interests within this contract area, and not other depths: D&M Snelson Properties, LP, Rhombus Operating Co., Ltd., Viersen Oil & Gas Co., Rhombus Energy Company, Olive Petroleum, Inc., and Mary H. Wilson; and a few overriding royalty interest owners who only own interests in this interval: Marian Leone Spears, Life Estate, as separate property, Jack Erwin, John A. Starck, Darren Printz, and Michael J. Petraitis.

**Contract Area B:** Limited to those depths from 9,668' to the base of the Limited to those depths below 9,668' to the base of the Bone Spring formation only.

There are frac barriers between the two proposed contract areas and, as such, it is possible to create separate contract areas to ensure that owners in each respective interval receive payments associated with the interval where each respective ownership percentage is located. Mangum will ask the Oil Conservation Division to recognize these contract areas in any pooling orders issued by the Division for the proposed units.  
#00295194

67118382

00295194

BRADFUTE CONSULTING & LEGAL SERVICES  
P.O. BOX 90233  
ALBUQUERQUE, NM 87199

This newspaper is duly qualified to publish legal notices or advertisements within the meaning of Section 3, Chapter 167, Laws of 1937 and payment of fees for said publication has been made.




# Affidavit of Publication

LEGAL NOTICE  
October 20, 2024


STATE OF NEW MEXICO  
COUNTY OF LEA

I, Daniel Russell, Publisher of the Hobbs News-Sun, a newspaper published at Hobbs, New Mexico, solemnly swear that the clipping attached hereto was published in the regular and entire issue of said newspaper, and not a supplement thereof for a period of 1 issue(s).

Beginning with the issue dated  
October 20, 2024  
and ending with the issue dated  
October 20, 2024

  
\_\_\_\_\_  
Publisher

Sworn and subscribed to before me this  
20th day of October 2024.

  
\_\_\_\_\_  
Business Manager

My commission expires  
January 29, 2027

(Seal)  
**STATE OF NEW MEXICO  
NOTARY PUBLIC  
GUSSIE RUTH BLACK  
COMMISSION # 1087528  
COMMISSION EXPIRES 01/29/2027**

This newspaper is duly qualified to publish legal notices or advertisements within the meaning of Section 3, Chapter 167, Laws of 1937 and payment of fees for said publication has been made.

### NOTICE Case 24915

This is to notify all interested parties, including A.H. Gonzales Oil Company, Dean A. Horning, Earthstorie Permian, LLC, Elk Oil Company, Foran Oil Company, MRC Delaware Resources, LLC, James D. Moring and Dorothy G. Moring, H&W, "Lauren Shelby Yates Trust c/o Bruce Ritter (deceased)", "Lindsey Anna Yates Trust c/o Bruce Ritter (deceased)", Marathon Oil Permian, LLC, Maverick Oil & Gas Corporation, Mewbourne Oil Company, Mewbourne Development Corporation, Mewbourne Development Partners, 93-B, L.P., Mewbourne Development Partners, 94-A, L.P., Curtis W. Mewbourne, NexGen Capital Resources, LLC, Parks & Luttrell, Inc., Rhombus Energy Company, Rhombus Operating Co. Ltd., Timothy R. MacDonald, W.T.G. Exploration, Inc., Ziadri, Inc., D&M Snelson Properties, LLC, Legion Production Partners, LLC, Avant Operating, LLC, Double Cabin Minerals, T.H. McElvain Oil & Gas, LLLP, Penroc Oil Corporation, Curtis W. Mewbourne, Trustee, Sandra Sue Spears, Richard Jeffrey Spears, Randal Clay Spears, "Burk Royalty Company, Ltd.", W.T.G. Exploration, Inc, Marbella Development, LP, Viersen Oil & Gas Company, Coyote Oil and Gas, LLC, James D. Moring and Dorothy G. Moring, H&W, R.C. Schlagal and Alice R. Schlagal, H&W, Schlagal Brothers, Bovina Limited Liability Company, Don P. Olive, Finwing Oil & Gas, LLC, Haynie Enterprises, LLC, Lerwick I Oil & Gas, LLC, Loro Oil & Gas, LLC, Manta II, LLC, "MAP2004-OK, c/o: Map Royalty, Inc.", "Nearburg Producing Company, for the benefit of the Nearburg Producing Company Employee Fund", Petraitis Oil & Gas, LLC, S. E. S. Resources, LLC, Top Brass Oil Properties, Inc., Jack Erwin, Post Oak Crown IV, LLC, Crown Oil Partners, LP, Collins & Jones Investments, LLC, MCT Energy Ltd., H. Jason Wacker, David W. Cromwell, Post Oak Crown IV-B, LLC, KMF Land, LLC, Sitio Permian, LP, LMC Energy, LLC, Kaleb Smith, Deane Durham, Mike Moylett, Mavros Minerals II, LLC, Oak Valley Mineral and Land, LP, Marian Leone Spears, John A. Starck, Darren Printz, Michael J. Petraitis, SES Investments, Ltd., "Burk Royalty Company Ltd., Estates of R.C. Schlagal and Alice Schlagal, Colgate Royalties, LP, Chevron U.S.A. Inc., Olwick Corporation, PBEX, LLC, Reba Diane Coston, Trustee of the Diane Coston Trust under Trust Agreement dated 10/3/2018, "Donna M. Priest, as Trustee of the Donna Priest Trust under Trust Agreement dated March 12, 2021", Dorothy L. Martin and Jeffrey L. Martin, Duane Davis that the New Mexico Oil Conservation Division will conduct a hearing on an application submitted by Magnum Hunter Production, Inc. (Case No. 24915). The hearing will be conducted on November 5, 2024 in a hybrid fashion both in-person at the Energy, Minerals, Natural Resources Department, Wendell Chino Building, Pecos Hall, 1220 South St. Francis Drive, 1st Floor, Santa Fe, NM 87505 and via the Webex virtual meeting platform. To participate in the electronic hearing, see the instruction posted on the docket for the hearing date: <https://www.emnrd.nm.gov/ocd/hearing-info/>. In this case, Applicant seeks an order from the Division pooling all uncommitted mineral interests in the Bone Spring formation underlying a standard 320-acre, more or less, horizontal spacing unit comprised of the S/2 S/2 of Sections 33 and 32, Township 18 South, Range 34 East; NMPM, Lea County, New Mexico. The proposed well to be dedicated to the horizontal spacing unit is the Turnpike 33-32 State Com 211H Well, an oil well, to be horizontally drilled from a surface location in SE/4 SE/4 (Unit P) of Section 33 to a bottom hole location in the SW/4 SW/4 (Unit M) of Section 32. Applicant seeks to designate Cimarex Energy Co. of Colorado as the operator of the well and unit. The completed interval and first take and last take points for the well will comply with setback requirements under statewide rules. Also to be considered will be the cost of drilling and completing the well and the allocation of the costs thereof; actual operating costs and charges for supervision; and a 200% charge for the risk involved in drilling and completing the well. The well and lands are located approximately 20.5 miles Southwest of Lovington, New Mexico. This case does involve the pooling of a spacing unit containing multiple depth severances. As a result, Mangum Hunter Production, Inc. is proposing to create two contract areas in the Bone Spring Formation:

**Contract Area A:** Contract Limited to those depths from the top of the First Bone Spring Interval down to and including 9,548 feet in the Hilliard No. 1 McElvain, as identified from the Gamma Ray-Compensated Neutron-Formation Density Log. Applicant has identified this stratigraphic equivalent as Limited to those depths from the top of the First Bone Spring Interval down to and including 9,667' (Upper Second Bone Spring Sand), as seen on the Spectral Density Dual Spaced Neutron Log in the Matador Petroleum Corporation Zafro State 32 Com 1 (API#: 30-025-34508). There are a few working interest owners who only own interests within this contract area, and not other depths: D&M Snelson Properties, LP, Rhombus Operating Co., Ltd., Viersen Oil & Gas Co., Rhombus Energy Company, Olive Petroleum, Inc., and Mary H. Wilson; and a few overriding royalty interest owners who only own interests in this interval: Marian Leone Spears, Life Estate, as separate property, Jack Erwin, John A. Starck, Darren Printz, and Michael J. Petraitis.

**Contract Area B:** Limited to those depths from 9,668' to the base of the Limited to those depths below 9,668' to the base of the Bone Spring formation only.

There are frac barriers between the two proposed contract areas and, as such, it is possible to create separate contract areas to ensure that owners in each respective interval receive payments associated with the interval where each respective ownership percentage is located. Mangum will ask the Oil Conservation Division to recognize these contract areas in any pooling orders issued by the Division for the proposed units.

#00295191

67118382

00295191

BRADFUTE CONSULTING & LEGAL SERVICES  
P.O. BOX 90233  
ALBUQUERQUE, NM 87199



# Affidavit of Publication

STATE OF NEW MEXICO  
COUNTY OF LEA

I, Daniel Russell, Publisher of the Hobbs News-Sun, a newspaper published at Hobbs, New Mexico, solemnly swear that the clipping attached hereto was published in the regular and entire issue of said newspaper, and not a supplement thereof for a period of 1 issue(s)

Beginning with the issue dated  
October 20, 2024  
and ending with the issue dated  
October 20, 2024.



Publisher

Sworn and subscribed to before me this  
20th day of October 2024.



Business Manager

My commission expires  
January 29, 2027

(Seal) STATE OF NEW MEXICO  
NOTARY PUBLIC  
GUSSIE RUTH BLACK  
COMMISSION # 1087528  
COMMISSION EXPIRES 01/29/2027

This newspaper is duly qualified to publish legal notices or advertisements within the meaning of Section 3, Chapter 167, Laws of 1937 and payment of fees for said publication has been made.

## LEGAL NOTICE October 20, 2024

### NOTICE Case 24914

This is to notify all interested parties, including A.H. Gonzales Oil Company, Dean A. Horning, Earthstone Permian, LLC, Elk Oil Company, Foran Oil Company, MRC Delaware Resources, LLC, James D. Moring and Dorothy G. Moring, H&W, "Lauren Shelby Yates Trust c/o Bruce Ritter (deceased)", "Lindsey Anna Yates Trust c/o Bruce Ritter (deceased)", Marathon Oil Permian, LLC, Maverick Oil & Gas Corporation, Mewbourne Oil Company, Mewbourne Development Corporation, Mewbourne Development Partners, 93-B, L.P., Mewbourne Development Partners, 94-A, L.P., Curtis W. Mewbourne, NexGen Capital Resources, LLC, Parks & Luttrell, Inc., Rhombus Energy Company, Rhombus Operating Co. Ltd., Timothy R. MacDonald, W.T.G. Exploration, Inc., Ziadri, Inc., D&M Snelson Properties, LLC, Legion Production Partners, LLC, Avant Operating, LLC, Double Cabin Minerals, T.H. McElvain Oil & Gas, LLLP, Penroc Oil Corporation, Curtis W. Mewbourne, Trustee, Sandra Sue Spears, Richard Jeffrey Spears, Randal Clay Spears, "Burk Royalty Company, Ltd.", W.T.G. Exploration, Inc, Marbella Development, LP, Viersen Oil & Gas Company, Coyote Oil and Gas, LLC, James D. Moring and Dorothy G. Moring, H&W, R.C. Schlagal and Alice R. Schlagal, H&W, Schlagal Brothers, Bovina Limited Liability Company, Don P. Olive, Finwing Oil & Gas, LLC, Haynie Enterprises, LLC, Lerwick I Oil & Gas, LLC, Loro Oil & Gas, LLC, Manta II, LLC, "MAP2004- OK, c/o: Map Royalty, Inc.", "Nearburg Producing Company, for the benefit of the Nearburg Producing Company Employee Fund", Petraitis Oil & Gas, LLC, S. E. S. Resources, LLC, Top Brass Oil Properties, Inc., Jack Erwin, Post Oak Crown IV, LLC, Crown Oil Partners, LP, Collins & Jones Investments, LLC, MCT Energy Ltd., H. Jason Wacker, David W. Cromwell, Post Oak Crown IV-B, LLC, KMF Land, LLC, Sitio Permian, LP, LMC Energy, LLC, Kaleb Smith, Deane Durham, Mike Moylett, Mavros Minerals II, LLC, Oak Valley Mineral and Land, LP, Marian Leone Spears, John A. Starck, Darren Printz, Michael J. Petraitis, SES Investments, Ltd., Burk Royalty Company Ltd., Estates of R.C. Schlagal and Alice Schlagal, Colgate Royalties, LP, Chevron U.S.A. Inc., Olwick Corporation, PBEX, LLC, Reba Diane Coston, Trustee of the Diane Coston Trust under Trust Agreement dated 10/3/2018, "Donna M. Priest, as Trustee of the Donna Priest Trust under Trust Agreement dated March 12, 2021", Dorothy L. Martin and Jeffrey L. Martin, Duane Davis that the New Mexico Oil Conservation Division will conduct a hearing on an application submitted by Magnum Hunter Production, Inc. (Case No. 24914). The hearing will be conducted on November 5, 2024 in a hybrid fashion both in-person at the Energy, Minerals, Natural Resources Department, Wendell Chino Building, Pecos Hall, 1220 South St. Francis Drive, 1st Floor, Santa Fe, NM 87505 and via the Webex virtual meeting platform. To participate in the electronic hearing, see the instruction posted on the docket for the hearing date: <https://www.emnrd.nm.gov/ocd/hearing-info/>. In this case, Applicant seeks an order from the Division pooling all uncommitted mineral interests in the Bone Spring formation underlying a standard 320-acre, more or less, horizontal spacing unit comprised of the N/2 S/2 of Sections 33 and 32, Township 18 South, Range 34 East; NMPM, Lea County, New Mexico. The proposed well to be dedicated to the horizontal spacing unit is the Turnpike 33-32 State Com 212H Well, an oil well, to be horizontally drilled from a surface location in SE/4 SE/4 (Unit P) of Section 33 to a bottom hole location in the NW/4 SW/4 (Unit L) of Section 32. Applicant seeks to designate Cimarex Energy Co. of Colorado as the operator of the well and unit. The completed interval and first take and last take points for the well will comply with setback requirements under statewide rules. Also to be considered will be the cost of drilling and completing the well and the allocation of the costs thereof; actual operating costs and charges for supervision; and a 200% charge for the risk involved in drilling and completing the well. The well and lands are located approximately 20.5 miles Southwest of Lovington, New Mexico. This case does involve the pooling of a spacing unit containing multiple depth severances. As a result, Mangum Hunter Production, Inc. is proposing to create two contract areas in the Bone Spring Formation:

**Contract Area A:** Contract Limited to those depths from the top of the First Bone Spring Interval down to and including 9,548 feet in the Hilliard No. 1 McElvain, as identified from the Gamma Ray-Compensated Neutron-Formation Density Log. Applicant has identified this stratigraphic equivalent as Limited to those depths from the top of the First Bone Spring Interval down to and including 9,667' (Upper Second Bone Spring Sand), as seen on the Spectral Density Dual Spaced Neutron Log in the Matador Petroleum Corporation Zafiro State 32 Com 1 (API#: 30-025-34508). There are a few working interest owners who only own interests within this contract area, and not other depths: D&M Snelson Properties, LP, Rhombus Operating Co., Ltd., Viersen Oil & Gas Co., Rhombus Energy Company, Olive Petroleum, Inc., and Mary H. Wilson; and a few overriding royalty interest owners who only own interests in this interval: Marian Leone Spears, Life Estate, as separate property, Jack Erwin, John A. Starck, Darren Printz, and Michael J. Petraitis.

**Contract Area B:** Limited to those depths from 9,668' to the base of the Limited to those depths below 9,668' to the base of the Bone Spring formation only.

There are frac barriers between the two proposed contract areas and, as such, it is possible to create separate contract areas to ensure that owners in each respective interval receive payments associated with the interval where each respective ownership percentage is located. Mangum will ask the Oil Conservation Division to recognize these contract areas in any pooling orders issued by the Division for the proposed units.  
#00295188

67118382

00295188

BRADFUTE CONSULTING & LEGAL SERVICES  
P.O. BOX 90233  
ALBUQUERQUE, NM 87199



# Affidavit of Publication

**LEGAL NOTICE**  
October 20, 2024


STATE OF NEW MEXICO  
COUNTY OF LEA

I, Daniel Russell, Publisher of the Hobbs News-Sun, a newspaper published at Hobbs, New Mexico, solemnly swear that the clipping attached hereto was published in the regular and entire issue of said newspaper, and not a supplement thereof for a period of 1 issue(s).

Beginning with the issue dated  
October 20, 2024  
and ending with the issue dated  
October 20, 2024.

  
\_\_\_\_\_  
Publisher

Sworn and subscribed to before me this  
20th day of October 2024.

  
\_\_\_\_\_  
Business Manager

My commission expires  
January 29, 2027

(Seal)  
**STATE OF NEW MEXICO**  
**NOTARY PUBLIC**  
**GUSSIE RUTH BLACK**  
**COMMISSION # 1087528**  
**COMMISSION EXPIRES 01/29/2027**

This newspaper is duly qualified to publish legal notices or advertisements within the meaning of Section 3, Chapter 167, Laws of 1937 and payment of fees for said publication has been made.

**NOTICE Case 24913**

This is to notify all interested parties, including A.H. Gonzales Oil Company, Dean A. Horning, Earthstone Permian, LLC, Elk Oil Company, Foran Oil Company, MRC Delaware Resources, LLC, James D. Moring and Dorothy G. Moring, H&W, "Lauren Shelby Yates Trust c/o Bruce Ritter (deceased)", "Lindsey Anna Yates Trust c/o Bruce Ritter (deceased)", Marathon Oil Permian, LLC, Maverick Oil & Gas Corporation, Mewbourne Oil Company, Mewbourne Development Corporation, Mewbourne Development Partners, 93-B, L.P., Oil Company, Mewbourne Development Partners, 94-A, L.P., Curtis W. Mewbourne, NexGen Capital Resources, LLC, Parks & Luttrell, Inc., Rhombus Energy Company, Rhombus Operating Co. Ltd., Timothy R. MacDonald, W.T.G. Exploration, Inc., Ziadril, Inc., D&M Snelson Properties, LLC, Legion Production Partners, LLC, Avant Operating, LLC, Double Cabin Minerals, T.H. McElvain Oil & Gas, LLLP, Penroc Oil Corporation, Curtis W. Mewbourne, Trustee, Sandra Sue Spears, Richard Jeffrey Spears, Randal Clay Spears, "Berk Royalty Company, Ltd.", W.T.G. Exploration, Inc, Marbella Development, LP, Viersen Oil & Gas Company, Coyote Oil and Gas, LLC, James D. Moring and Dorothy G. Moring, H&W, R.C. Schlagal and Alice R. Schlagal, H&W, Schlagal Brothers, Bovina Limited Liability Company, Don P. Olive, Finwing Oil & Gas, LLC, Haynie Enterprises, LLC, Lerwick I Oil & Gas, LLC, Loro Oil & Gas, LLC, Manta II, LLC, "MAP2004- OK, c/o: Map Royalty, Inc.", "Nearburg Producing Company, for the benefit of the Nearburg Producing Company Employee Fund", Petraitis Oil & Gas, LLC, S. E. S. Resources, LLC, Top Brass Oil Properties, Inc., Jack Erwin, Post Oak Crown IV, LLC, Crown Oil Partners, LP, Collins & Jones Investments, LLC, MCT Energy Ltd., H. Jason Wacker, David W. Cromwell, Post Oak Crown IV-B, LLC, KMF Land, LLC, Sitio Permian, LP, LMC Energy, LLC, Kaleb Smith, Deane Durham, Mike Moylett, Mavros Minerals II, LLC, Oak Valley Mineral and Land, LP, Marian Leone Spears, John A. Starck, Darren Printz, Michael J. Petraitis, SES Investments, Ltd., Berk Royalty Company Ltd., Estates of R.C. Schlagal and Alice Schlagal, Colgate Royalties, LP, Chevron U.S.A. Inc., Olwick Corporation, PBEX, LLC, Reba Diane Coston, Trustee of the Diane Coston Trust under Trust Agreement dated 10/3/2018, "Donna M. Priest, as Trustee of the Donna Priest Trust under Trust Agreement dated March 12, 2021", Dorothy L. Martin and Jeffrey L. Martin, Duane Davis that the New Mexico Oil Conservation Division will conduct a hearing on an application submitted by Magnum Hunter Production, Inc. (Case No. 24913). The hearing will be conducted on November 5, 2024 in a hybrid fashion both in-person at the Energy, Minerals, Natural Resources Department, Wendell Chino Building, Pecos Hall, 1220 South St. Francis Drive, 1st Floor, Santa Fe, NM 87505 and via the Webex virtual meeting platform. To participate in the electronic hearing, see the instruction posted on the docket for the hearing date: <https://www.emnrd.nm.gov/ocd/hearing-info/>. In this application, Magnum Hunter Production, Inc. a standard 320-acre, more or less, horizontal spacing unit comprised of the S/2 N/2 of Sections 33 and 32, Township 18 South, Range 34 East; NMPM, Lea County, New Mexico. The proposed well to be dedicated to the horizontal spacing unit is the Turnpike 33-32 State Com 213H Well, an oil well, to be horizontally drilled from a surface location in SE/4 NE/4 (Unit H) of Section 33 to a bottom hole location in the SW/4 NW/4 (Unit E) of Section 32. Applicant seeks to designate Cimarex Energy Co. of Colorado as the operator of the well and unit. The completed interval and first take and last take points for the well will comply with setback requirements under statewide rules. The unit overlaps with an existing vertical well, the Union State Com #001 (API 30-025-24992) in the W/2 NW/4 of Section 32, for which Applicant will seek approval. Also to be considered will be the cost of drilling and completing the well and the allocation of the costs thereof; actual operating costs and charges for supervision; and a 200% charge for the risk involved in drilling and completing the well. The well and lands are located approximately 20.5 miles Southwest of Lovington, New Mexico. This case does involve the pooling of a spacing unit containing multiple depth severances. As a result, Mangum Hunter Production, Inc. is proposing to create two contract areas in the Bone Spring Formation:

**Contract Area A:** Contract Limited to those depths from the top of the First Bone Spring Interval down to and including 9,548 feet in the Hilliard No. 1 McElvain, as identified from the Gamma Ray-Compensated Neutron-Formation Density Log. Applicant has identified this stratigraphic equivalent as Limited to those depths from the top of the First Bone Spring Interval down to and including 9,667' (Upper Second Bone Spring Sand), as seen on the Spectral Density Dual Spaced Neutron Log in the Matador Petroleum Corporation Zaffro State 32 Com 1 (API#: 30-025-34508). There are a few working interest owners who only own interests within this contract area, and not other depths: D&M Snelson Properties, LP, Rhombus Operating Co., Ltd., Viersen Oil & Gas Co., Rhombus Energy Company, Olive Petroleum, Inc., and Mary H. Wilson; and a few overriding royalty interest owners who only own interests in this interval: Marian Leone Spears, Life Estate, as separate property, Jack Erwin, John A. Starck, Darren Printz, and Michael J. Petraitis.

**Contract Area B:** Limited to those depths from 9,668' to the base of the Limited to those depths below 9,668' to the base of the Bone Spring formation only.

There are frac barriers between the two proposed contract areas and, as such, it is possible to create separate contract areas to ensure that owners in each respective interval receive payments associated with the interval where each respective ownership percentage is located. Mangum will ask the Oil Conservation Division to recognize these contract areas in any pooling orders issued by the Division for the proposed units.  
#00295187

67118382

00295187

BRADFUTE CONSULTING & LEGAL SERVICES  
P.O. BOX 90233  
ALBUQUERQUE, NM 87199



## EXHIBIT F - NOTICE EXHIBIT FOR WOLFCAMP CASES

**STATE OF NEW MEXICO  
ENERGY, MINERALS AND NATURAL RESOURCES DEPARTMENT  
OIL CONSERVATION DIVISION**

**APPLICATION OF MAGNUM HUNTER  
PRODUCTION, INC. FOR COMPULSORY  
POOLING, LEA COUNTY, NEW MEXICO**

**CASE NOS. 24756 - 24759**

**SELF-AFFIRMED STATEMENT OF  
JENNIFER BRADFUTE**

1. I am the attorney in fact and authorized representative of for Coterra Energy, Inc. (“Coterra”), and its subsidiaries, including but not limited to, Magnum Hunter Production, Inc. (“MHPI”) and Cimarex Energy Co. of Colorado (“Cimarex”) in the above-referenced cases. MHPI is the Applicant herein.

2. I am familiar with the Notice Letters attached as **Exhibit F-1** and caused the Notice Letters, along with the Applications in these cases, to be sent to the parties set out in the chart attached as **Exhibit F-2**. The Notice Letters for these four applications were mailed together in each mailing.

3. Exhibit E-2 also provides the date the Notice Letters were sent and the date the Notice Letters were delivered via certified mail return receipt electronic services through the United States Post Office.

4. Copies of the certified mail receipts and tracking information from the United State Post Office are attached as **Exhibit F-3** as supporting documentation for proof of mailing and the information provided on Exhibit F-2.

5. On October 22, 2024, I caused a notice to be published to all interested parties

in the Hobbs News Sun. An Affidavit of publication from the Hobbs New Sun, along with a copy of the notice publication is attached as **Exhibit F-4**.

6. I understand this Self-Affirmed Statement will be used as written testimony in the subject cases. I affirm that my testimony above is true and correct, and it is made under penalty of perjury under the laws of the State of New Mexico. My testimony is made as of the date next to my signature below.

BY: 

DATE: 10/28/2024



## EXHIBIT F-1

September 6, 2024

VIA CERTIFIED MAIL  
RETURN RECEIPT REQUESTED

Re: Application of Magnum Hunter Production, Inc., for compulsory pooling, Lea County, New Mexico

Turnpike 33-32 State Com 701H Well

Case No. 24756

DEAR INTEREST OWNERS OR PARTIES CLAIMING INTEREST:

This letter is to advise you that Magnum Hunter Production, Inc., (“Magnum”), has filed the enclosed application, Case No. 24756, with the New Mexico Oil Conservation Division (“Division”) for the compulsory pooling of a unit in the Wolfcamp formation.

In Case No. 24756, Magnum seeks to pool all uncommitted mineral interests in the Wolfcamp formation, an oil pool, underlying a standard 320-acre, more or less, horizontal spacing unit comprised of the S/2 S/2 of Sections 33 and 32, Township 18 South, Range 34 East; NMPM, Lea County, New Mexico. The proposed well to be dedicated to the horizontal spacing unit is the above-referenced 701H Well.

The hearing will be conducted in a hybrid fashion, both in-person at the Energy, Minerals, Natural Resources Department, Wendell Chino Building, Pecos Hall, 1220 South St. Francis Drive, 1<sup>st</sup> Floor, Santa Fe, NM 87505 and via the Webex virtual meeting platform on Tuesday, October 8, 2024, beginning at 8:30 a.m. To participate in the electronic hearing, see the instruction posted on the docket for the hearing date: <https://www.emnrd.nm.gov/ocd/hearing-info/>.

As a party who may be affected by this application, we are notifying you of your right to appear at the hearing and participate in the case, including the right to present evidence either in support of or in opposition to the applications. Failure to appear at the hearing may preclude you from any involvement in the case at a later date.

You are further notified that if you desire to appear in the case, then you are requested to file a Pre-Hearing Statement with the Division at least four business days in advance of a

10258292.1.2-13

scheduled hearing before the Division or the Commission time, with a copy delivered to the undersigned.

This notice is being sent to ensure the proper notification is given to anyone claiming title to the properties involved in these cases, but does not constitute an admission, belief, concession or valid claim of title to the underlying properties. All interests in the properties subject to the cases must be validated through proper title opinions, records, documents and decrees.

Sincerely,



**Jennifer L. Bradfute,**  
Bradfute Sayer P.C.  
P.O. Box 90233  
Albuquerque, NM 87199  
Phone 505.264.8740  
[jennifer@bradfutelaw.com](mailto:jennifer@bradfutelaw.com)



September 6, 2024

VIA CERTIFIED MAIL  
RETURN RECEIPT REQUESTED

Re: Application of Magnum Hunter Production, Inc., for compulsory pooling, Lea County, New Mexico

Turnpike 33-32 State Com 702H Well

Case No. 24757

DEAR INTEREST OWNERS OR PARTIES CLAIMING INTEREST:

This letter is to advise you that Magnum Hunter Production, Inc., (“Magnum”), has filed the enclosed application, Case No. 24757, with the New Mexico Oil Conservation Division (“Division”) for the compulsory pooling of a unit in the Wolfcamp formation.

In Case No. 24757, Magnum seeks to pool all uncommitted mineral interests in the Wolfcamp formation, an oil pool, underlying a standard 320-acre, more or less, horizontal spacing unit comprised of the N/2 S/2 of Sections 33 and 32, Township 18 South, Range 34 East; NMPM, Lea County, New Mexico. The proposed well to be dedicated to the horizontal spacing unit is the above-referenced 702H Well.

The hearing will be conducted in a hybrid fashion, both in-person at the Energy, Minerals, Natural Resources Department, Wendell Chino Building, Pecos Hall, 1220 South St. Francis Drive, 1<sup>st</sup> Floor, Santa Fe, NM 87505 and via the Webex virtual meeting platform on Tuesday, October 8, 2024, beginning at 8:30 a.m. To participate in the electronic hearing, see the instruction posted on the docket for the hearing date: <https://www.emnrd.nm.gov/ocd/hearing-info/>.

As a party who may be affected by this application, we are notifying you of your right to appear at the hearing and participate in the case, including the right to present evidence either in support of or in opposition to the applications. Failure to appear at the hearing may preclude you from any involvement in the case at a later date.

You are further notified that if you desire to appear in the case, then you are requested to file a Pre-Hearing Statement with the Division at least four business days in advance of a

10258292.1.6-13

scheduled hearing before the Division or the Commission time, with a copy delivered to the undersigned. Type text here

This notice is being sent to ensure the proper notification is given to anyone claiming title to the properties involved in these cases, but does not constitute an admission, belief, concession or valid claim of title to the underlying properties. All interests in the properties subject to the cases must be validated through proper title opinions, records, documents and decrees.

Sincerely,



**Jennifer L. Bradfute,**  
Bradfute Sayer P.C.  
P.O. Box 90233  
Albuquerque, NM 87199  
Phone 505.264.8740  
[jennifer@bradfutelaw.com](mailto:jennifer@bradfutelaw.com)





September 6, 2024

VIA CERTIFIED MAIL  
RETURN RECEIPT REQUESTED

Re: Application of Magnum Hunter Production, Inc., for compulsory pooling, Lea County, New Mexico

Turnpike 33-32 State Com 703H Well

Case No. 24758

DEAR INTEREST OWNERS OR PARTIES CLAIMING INTEREST:

This letter is to advise you that Magnum Hunter Production, Inc., (“Magnum”), has filed the enclosed application, Case No. 24758, with the New Mexico Oil Conservation Division (“Division”) for the compulsory pooling of a unit in the Wolfcamp formation.

In Case No. 24758, Magnum seeks to pool all uncommitted mineral interests in the Wolfcamp formation, an oil pool, underlying a standard 320-acre, more or less, horizontal spacing unit comprised of the S/2 N/2 of Sections 33 and 32, Township 18 South, Range 34 East; NMPM, Lea County, New Mexico. The proposed well to be dedicated to the horizontal spacing unit is the above-referenced 703H Well.

The hearing will be conducted in a hybrid fashion, both in-person at the Energy, Minerals, Natural Resources Department, Wendell Chino Building, Pecos Hall, 1220 South St. Francis Drive, 1<sup>st</sup> Floor, Santa Fe, NM 87505 and via the Webex virtual meeting platform on Tuesday, October 8, 2024, beginning at 8:30 a.m. To participate in the electronic hearing, see the instruction posted on the docket for the hearing date: <https://www.emnrd.nm.gov/ocd/hearing-info/>.

As a party who may be affected by this application, we are notifying you of your right to appear at the hearing and participate in the case, including the right to present evidence either in support of or in opposition to the applications. Failure to appear at the hearing may preclude you from any involvement in the case at a later date.

You are further notified that if you desire to appear in the case, then you are requested to file a Pre-Hearing Statement with the Division at least four business days in advance of a



10258292.1.8-13

Type text here

scheduled hearing before the Division or the Commission time, with a copy delivered to the undersigned.

This notice is being sent to ensure the proper notification is given to anyone claiming title to the properties involved in these cases, but does not constitute an admission, belief, concession or valid claim of title to the underlying properties. All interests in the properties subject to the cases must be validated through proper title opinions, records, documents and decrees.

Sincerely,



**Jennifer L. Bradfute,**  
Bradfute Sayer P.C.  
P.O. Box 90233  
Albuquerque, NM 87199  
Phone 505.264.8740  
[jennifer@bradfutelaw.com](mailto:jennifer@bradfutelaw.com)



September 6, 2024

VIA CERTIFIED MAIL  
RETURN RECEIPT REQUESTED

Re: Application of Magnum Hunter Production, Inc., for compulsory pooling, Lea County, New Mexico

Turnpike 33-32 State Com 704H Well

Case No. 24759

DEAR INTEREST OWNERS OR PARTIES CLAIMING INTEREST:

This letter is to advise you that Magnum Hunter Production, Inc., ("Magnum"), has filed the enclosed application, Case No. 24759, with the New Mexico Oil Conservation Division ("Division") for the compulsory pooling of a unit in the Wolfcamp formation.

In Case No. 24759, Magnum seeks to pool all uncommitted mineral interests in the Wolfcamp formation, an oil pool, underlying a standard 320-acre, more or less, horizontal spacing unit comprised of the N/2 N/2 of Sections 33 and 32, Township 18 South, Range 34 East; NMPM, Lea County, New Mexico. The proposed well to be dedicated to the horizontal spacing unit is the above-referenced 704H Well.

The hearing will be conducted in a hybrid fashion, both in-person at the Energy, Minerals, Natural Resources Department, Wendell Chino Building, Pecos Hall, 1220 South St. Francis Drive, 1<sup>st</sup> Floor, Santa Fe, NM 87505 and via the Webex virtual meeting platform on Tuesday, October 8, 2024, beginning at 8:30 a.m. To participate in the electronic hearing, see the instruction posted on the docket for the hearing date: <https://www.emnrd.nm.gov/ocd/hearing-info/>.

As a party who may be affected by this application, we are notifying you of your right to appear at the hearing and participate in the case, including the right to present evidence either in support of or in opposition to the applications. Failure to appear at the hearing may preclude you from any involvement in the case at a later date.

You are further notified that if you desire to appear in the case, then you are requested to file a Pre-Hearing Statement with the Division at least four business days in advance of a

10258292.1.11-13

scheduled hearing before the Division or the Commission time, with a copy delivered to the undersigned.

This notice is being sent to ensure the proper notification is given to anyone claiming title to the properties involved in these cases, but does not constitute an admission, belief, concession or valid claim of title to the underlying properties. All interests in the properties subject to the cases must be validated through proper title opinions, records, documents and decrees.

Sincerely,



**Jennifer L. Bradfute,**  
Bradfute Sayer P.C.  
P.O. Box 90233  
Albuquerque, NM 87199  
Phone 505.264.8740  
[jennifer@bradfutelaw.com](mailto:jennifer@bradfutelaw.com)

## EXHIBIT F-2

## Turnpike Notices - Wolfcamp Cases 24756 - 24759

	Name	Address				Date Mailed	Date Received
1	New Mexico State Land Office	PO Box 1148	Santa Fe	NM	87504	9/9/2024	9/11/2024
2	Bureau of Land Management	301 Dinosaur Trail	Santa Fe	NM	87508	9/9/2024	9/11/2024
3	A.H. Gonzales Oil Company	1400 Woodloch Forset Drive, Suite 300	Woodlands	TX	77380	9/9/2024	Undelivered
4	Avant Operating, LLC	1515 Wynkoop Street, Suite 700	Denver	CO	80202	9/9/2024	9/12/2024
5	Bovina Limited Liability Company	P.O. Box 1772	Hobbs	NM	88241	9/9/2024	9/16/2024
6	Burk Royalty Company, Ltd.	4245 Kemp Boulevard	Falls	TX	76308	9/9/2024	9/12/2024
7	Chevron U.S.A. Inc.	1400 Smith Street	Houston	TX	77002	9/9/2024	9/14/2024
8	Collins & Jones Investments, LLC	508 W. Wall Street, Suite 1200	Midland	TX	79701	9/9/2024	9/12/2024
9	Coyote Oil and Gas, LLC	P.O. Box 2450	Hobbs	NM	88241	9/9/2024	9/12/2024
10	Crown Oil Partners, LP	P.O. Box 50820	Midland	TX	79710	9/9/2024	9/12/2024
11	Curtis W. Mewbourne	500 West Texas Avenue, Suite 1020	Midland	TX	79701	9/9/2024	9/12/2024
12	Curtis W. Mewbourne, Trustee	1001 West Wall Street	Midland	TX	79704	9/9/2024	9/12/2024
13	David W. Cromwell	P.O. Box 50820	Midland	TX	79710	9/9/2024	Undelivered
14	Dean A. Horning	18 Par View Drive	Wimberly	TX	78676	9/9/2024	9/12/2024
15	Deane Durham	P.O. Box 50820	Midland	TX	79710	9/9/2024	9/12/2024
16	Don P. Olive	315 Carol Lane	Midland	TX	79705	9/9/2024	9/12/2024
17	Double Cabin Minerals	1515 Wynkoop Street, Suite 700	Denver	CO	80202	9/9/2024	9/12/2024
18	Earthstone Permian LLC	300 N. Marienfeld Street, Suite 1000	Midland	TX	79701	9/9/2024	9/12/2024
19	Finwing Oil & Gas, LLC	P.O. Box 10886	Midland	TX	79702	9/9/2024	Delivery Attempt 10/3/2024
20	Foran Oil Company	5400 LBJ Freeway, Suite 1500	Dallas	TX	75240	9/9/2024	9/13/2024
21	H. Jason Wacker	5601 Hillcrest	Midland	TX	79707	9/9/2024	Undelivered
22	Haynie Enterprises, LLC	P.O. Box 722	Fairacres	NM	88033	9/9/2024	9/12/2024
23	Jack Erwin	6403 Sequoia	Midland	TX	79707	9/9/2024	9/12/2024
24	James D. Moring and Dorothy G. Moring, H&W	177 Bridgewater Circle	Midland	TX	79707	9/9/2024	9/12/2024
25	Kaleb Smith	P.O. Box 50820	Midland	TX	79710	9/9/2024	9/12/2024
26	KMF Land, LLC	1144 15th St., Suite 2650	Denver	CO	80202	9/9/2024	9/12/2024

27	Legion Production Partners, LLC	1515 Wynkoop Street, Suite 700	Denver	CO	80202	9/9/2024	9/12/2024
28	Lerwick I Oil & Gas, LLC	101 Brookline Drive	Asheville	NC	28803	9/9/2024	9/14/2024
29	LMC Energy, LLC	550 W. Texas Ave., Suite 945	Midland	TX	79701	9/9/2024	Undelivered
30	Loro Oil & Gas, LLC	101 Brookline Drive	Asheville	NC	28803	9/9/2024	9/14/2024
31	Manta II, LLC	190 E. Stacy Road 306-373	Allen	TX	75002	9/9/2024	9/12/2024
32	MAP2004-OK, c/o: Map Royalty, Inc.	101 N. Robinson, Suite 1000	City	OK	73102	9/9/2024	9/12/2024
33	Marathon Oil Permian LLC	990 Town and Country Boulevard	Houston	TX	77024	9/9/2024	9/16/2024
34	Marbella Development, LP	1701 Hermann Drive, Suite 220Z	Houston	TX	77004	9/9/2024	Undelivered
35	Maverick Oil & Gas Corporation	1001 West Wall Street	Midland	TX	79704	9/9/2024	9/12/2024
36	Mavros Minerals II, LLC	P.O. Box 50820	Midland	TX	79710	9/9/2024	9/13/2024
37	MCT Energy Ltd.	550 W. Texas Ave., Suite 945	Midland	TX	79701	9/9/2024	Undelivered
38	Mewbourne Development Corporation	500 West Texas Avenue, Suite 1020	Midland	TX	79701	9/9/2024	9/12/2024
39	Mewbourne Development Partners, 93-B, L.P.	500 West Texas Avenue, Suite 1020	Midland	TX	79701	9/9/2024	9/12/2024
40	Mewbourne Development Partners, 94-A, L.P.	500 West Texas Avenue, Suite 1020	Midland	TX	79701	9/9/2024	9/12/2024
41	Mewbourne Oil Company	500 West Texas Avenue, Suite 1020	Midland	TX	79701	9/9/2024	9/12/2024
42	Mike Moylett	P.O. Box 50820	Midland	TX	79710	9/9/2024	9/12/2024
43	Nearburg Producing Company, for the benefit of the Nearburg Producing Company Employee Fund	5447 Glen Lakes Dr.	Dallas	TX	75231	9/9/2024	9/13/2024
44	Oak Valley Mineral and Land, LP	P.O. Box 50820	Midland	TX	79710	9/9/2024	9/12/2024
45	Parks & Luttrell, Inc.	9337B Katy Freeway, Suite 207	Houston	TX	77024	9/9/2024	9/14/2024
46	Penroc Oil Corporation	P.O. Box 2769	New	NM	88241	9/9/2024	9/12/2024
47	Petratis Oil & Gas, LLC	P.O. Box 10886	Midland	TX	79702	9/9/2024	Delivery Attempt 10/3/2024
48	Post Oak Crown IV, LLC	5200 San Felipe	Houston	TX	77056	9/9/2024	Undelivered
49	Post Oak Crown IV-B, LLC	5200 San Felipe	Houston	TX	77056	9/9/2024	Undelivered
50	R.C. Schlagal and Alice R. Schlagal, H&W	115 Bora Bora Drive	Galveston	TX	77554	9/9/2024	9/13/2024
51	Randal Clay Spears	4108 University	Houston	TX	77005	9/9/2024	9/13/2024
52	Richard Jeffrey Spears	P.O. Box 60684	Midland	TX	60684	9/9/2024	Undelivered

53	Robert G. Shelton	P.O. Box 51410	Midland	TX	79720	9/9/2024	9/12/2024
54	S. E. S. Resources, LLC	P.O. Box 10886	Midland	TX	79702	9/9/2024	Delivery Attempt 10/3/2024
55	Sandra Sue Spears	P.O. Box 293384	Midland	TX	78029	9/9/2024	9/23/2024
56	Schlagal Brothers	115 Bora Bora Drive	Galveston	TX	77554	9/9/2024	9/13/2024
57	Sitio Permian, LP	1401 Lawrence St., Suite 1750	Denver	CO	80202	9/9/2024	9/12/2024
58	Timothy R. MacDonald	3003 Paleo Point	Station	TX	77845	9/9/2024	9/13/2024
59	Top Brass Oil Properties, Inc.	3275 Cherry Avenue	Beach	CA	90807	9/9/2024	9/12/2024
60	Viersen Oil & Gas Company	P.O. Box 702708	Tulsa	OK	74170	9/9/2024	Undelivered
61	W.T.G. Exploration, Inc	6 Desta Drive, Suite 4400	Midland	TX	79705	9/9/2024	9/12/2024
62	Duane A. Davis	PO Box 82308	Dallas	TX	75382	9/18/2024	Undelivered
63	Legion Production Partners LLC	1515 Wynkoop Street, Suite 700	Denver	CO	80401	9/18/2024	9/21/2024
64	Avant Operating LLC	1515 Wynkoop Street, Suite 700	Denver	CO	80401	9/18/2024	9/21/2024
65	Double Cabin Minerals LLC	1515 Wynkoop Street, Suite 700	Denver	CO	80401	9/18/2024	9/21/2024
66	T.H. McElvain Oil & Gas LLLP	1819 Denver West Drive, Suite 260	Denver	CO	80401	9/18/2024	9/24/2024
67	Trudy Gayle Schlagal Rea	4214 Coyote Trail	Midland	TX	79707	9/18/2024	Undelivered
68	Trainer Partners, Ltd.,	2925 Richmond Ave., Suite 1200	Houston	TX	77098	9/18/2024	10/4/2024
69	Bradley Lowe and wife, Pauline Lowe	308 Comet	Austin	TX	78734	9/18/2024	Undelivered




10258292.1.1-13

Bradfute Consulting & Legal Services  
PO Box 90233  
Albuquerque NM 87199

# EXHIBIT F-3

---

USPS CERTIFIED MAIL



9214 8901 4298 0407 2307 42

---

0010258292000020

New Mexico State Land Office  
PO Box 1148  
Santa Fe NM 87504  
USA





Type text here  
Type text here  
**USPS Tracking<sup>®</sup>**

[FAQs >](#)

Tracking Number:

[Remove X](#)

**9214890142980407230742**

[Copy](#)

[Add to Informed Delivery \(https://informedelivery.usps.com/\)](https://informedelivery.usps.com/)

### Latest Update

Your item was picked up at a postal facility at 1:11 pm on September 11, 2024 in SANTA FE, NM 87501.

**Get More Out of USPS Tracking:**

**USPS Tracking Plus<sup>®</sup>**

### Delivered

**Delivered, Individual Picked Up at Postal Facility**

SANTA FE, NM 87501

September 11, 2024, 1:11 pm

[See All Tracking History](#)

Feedback

[What Do USPS Tracking Statuses Mean? \(https://faq.usps.com/s/article/Where-is-my-package\)](https://faq.usps.com/s/article/Where-is-my-package)

**Text & Email Updates**



**Return Receipt Electronic**



**USPS Tracking Plus<sup>®</sup>**



**Product Information**



[See Less ^](#)



Date Produced: 09/16/2024

LETTERSTREAM:

The following is the delivery information for Certified Mail™/RRE item number 9214 8901 4298 0407 2307 42. Our records indicate that this item was delivered on 09/11/2024 at 01:11 p.m. in SANTA FE, NM 87501. The scanned image of the recipient information is provided below.

Signature of Recipient :

Delivery Section	
Signature X	
Printed Name	Marcos A. Bavelle

Address of Recipient :

Delivery Address	1148
------------------	------

Thank you for selecting the Postal Service for your mailing needs. If you require additional assistance, please contact your local post office or Postal Service representative.


Sincerely,  
United States Postal Service

10258292.1.1-13

Bradfute Consulting & Legal Services  
PO Box 90233  
Albuquerque NM 87199

---

USPS CERTIFIED MAIL



9214 8901 4298 0407 2308 34

---

0010258292000010

Bureau of Land Management  
301 Dinosaur Trail  
Santa Fe NM 87508  
USA



# USPS Tracking®

[FAQs >](#)

Tracking Number:

[Remove X](#)

## 9214890142980407230834

[Copy](#)

[Add to Informed Delivery \(https://informedelivery.usps.com/\)](https://informedelivery.usps.com/)

### Latest Update

Your item was delivered to an individual at the address at 12:04 pm on September 11, 2024 in SANTA FE, NM 87508.

### Get More Out of USPS Tracking:

[USPS Tracking Plus®](#)

### Delivered

**Delivered, Left with Individual**

SANTA FE, NM 87508

September 11, 2024, 12:04 pm

[See All Tracking History](#)

[What Do USPS Tracking Statuses Mean? \(https://faq.usps.com/s/article/Where-is-my-package\)](https://faq.usps.com/s/article/Where-is-my-package)

[Text & Email Updates](#)



[Return Receipt Electronic](#)



[USPS Tracking Plus®](#)



[Product Information](#)



[See Less ^](#)

Feedback



Date Produced: 09/16/2024

LETTERSTREAM:

The following is the delivery information for Certified Mail™/RRE item number 9214 8901 4298 0407 2308 34. Our records indicate that this item was delivered on 09/11/2024 at 12:04 p.m. in SANTA FE, NM 87508. The scanned image of the recipient information is provided below.

Signature of Recipient :

A handwritten signature in black ink, appearing to read "R. M. Duran". The signature is written in a cursive style with a large initial "R" and "M".

Address of Recipient :

**301 DINOSAUR TRL, SANTA  
FE, NM 87508**

Thank you for selecting the Postal Service for your mailing needs. If you require additional assistance, please contact your local post office or Postal Service representative.

Sincerely,  
United States Postal Service

10258292.1.1-13

Bradfute Consulting & Legal Services  
PO Box 90233  
Albuquerque NM 87199


0010258292000631

A.H. Gonzales Oil Company  
1400 Woodloch Forset Drive, Suite 300  
Woodlands TX 77380



---

USPS CERTIFIED MAIL



9214 8901 4298 0407 2297 08

---

# USPS Tracking®

FAQs >

Tracking Number:

Remove X

## 9214890142980407229708

Copy

Add to Informed Delivery (<https://informedelivery.usps.com/>)

### Latest Update

Your item could not be delivered on October 8, 2024 at 1:32 pm in ALBUQUERQUE, NM 87109. It was held for the required number of days and is being returned to the sender.

#### Get More Out of USPS Tracking:

**USPS Tracking Plus®**

#### Alert

##### Unclaimed/Being Returned to Sender

ALBUQUERQUE, NM 87109  
October 8, 2024, 1:32 pm

##### Departed USPS Facility

ALBUQUERQUE, NM 87101  
October 7, 2024, 6:52 pm

See All Tracking History

Feedback

What Do USPS Tracking Statuses Mean? (<https://faq.usps.com/s/article/Where-is-my-package>)

Text & Email Updates



Return Receipt Electronic



USPS Tracking Plus®





10258292.1.1-13

Bradfute Consulting & Legal Services  
PO Box 90233  
Albuquerque NM 87199


0010258292000620

Avant Operating, LLC  
1515 Wynkoop Street, Suite 700  
Denver CO 80202



---

USPS CERTIFIED MAIL



9214 8901 4298 0407 2297 22

---

# USPS Tracking®

[FAQs >](#)

Tracking Number:

[Remove X](#)

## 9214890142980407229722

[Copy](#)

[Add to Informed Delivery \(https://informedelivery.usps.com/\)](https://informedelivery.usps.com/)

### Latest Update

Your item was delivered to the front desk, reception area, or mail room at 1:38 pm on September 12, 2024 in DENVER, CO 80202.

### Get More Out of USPS Tracking:

[USPS Tracking Plus®](#)

Feedback

### Delivered

**Delivered, Front Desk/Reception/Mail Room**

DENVER, CO 80202

September 12, 2024, 1:38 pm

[See All Tracking History](#)

[What Do USPS Tracking Statuses Mean? \(https://faq.usps.com/s/article/Where-is-my-package\)](https://faq.usps.com/s/article/Where-is-my-package)

[Text & Email Updates](#)



[Return Receipt Electronic](#)



[USPS Tracking Plus®](#)



[Product Information](#)



[See Less ^](#)



Date Produced: 09/16/2024

LETTERSTREAM:

The following is the delivery information for Certified Mail™/RRE item number 9214 8901 4298 0407 2297 22. Our records indicate that this item was delivered on 09/12/2024 at 01:38 p.m. in DENVER, CO 80202. The scanned image of the recipient information is provided below

Signature of Recipient :

A scanned image of a handwritten signature in black ink. The signature is written on a white background with horizontal lines. The name "Jodie Bodvake" is written in a cursive script. Below the signature, the name "Jodie Bodvake" is printed in a simple, sans-serif font.

Address of Recipient :

A scanned image of a handwritten address in black ink. The address "515 Wynkoop 700" is written in a cursive script on a white background with horizontal lines. Below the handwritten address, the address "515 Wynkoop 700" is printed in a simple, sans-serif font.

Thank you for selecting the Postal Service for your mailing needs. If you require additional assistance, please contact your local post office or Postal Service representative.

Sincerely,  
United States Postal Service

10258292.1.1-13

Bradfute Consulting & Legal Services  
PO Box 90233  
Albuquerque NM 87199


0010258292000610

Bovina Limited Liability Company  
P.O. Box 1772  
Hobbs NM 88241



---

USPS CERTIFIED MAIL



9214 8901 4298 0407 2297 39

---

# USPS Tracking®

FAQs >

Tracking Number:

Remove X

## 9214890142980407229739

Copy

Add to Informed Delivery (<https://informedelivery.usps.com/>)

### Latest Update

Your item was picked up at the post office at 9:21 am on September 16, 2024 in HOBBS, NM 88240.

### Get More Out of USPS Tracking:

**USPS Tracking Plus®**

### Delivered

**Delivered, Individual Picked Up at Post Office**

HOBBS, NM 88240

September 16, 2024, 9:21 am

[See All Tracking History](#)

[What Do USPS Tracking Statuses Mean? \(https://faq.usps.com/s/article/Where-is-my-package\)](https://faq.usps.com/s/article/Where-is-my-package)

Text & Email Updates



Return Receipt Electronic



USPS Tracking Plus®



Product Information



See Less ^


Feedback

10258292.1.1-13

Bradfute Consulting & Legal Services  
PO Box 90233  
Albuquerque NM 87199

---

USPS CERTIFIED MAIL



9214 8901 4298 0407 2297 53

---

0010258292000590  
Chevron U.S.A. Inc.  
1400 Smith Street  
Houston TX 77002



# USPS Tracking®

FAQs >

Tracking Number:

Remove X

## 9214890142980407229753

Copy

Add to Informed Delivery (<https://informedelivery.usps.com/>)

### Latest Update

Your item was picked up at a postal facility at 10:29 am on September 14, 2024 in HOUSTON, TX 77002.

Get More Out of USPS Tracking:

USPS Tracking Plus®

### Delivered

Delivered, Individual Picked Up at Postal Facility

HOUSTON, TX 77002

September 14, 2024, 10:29 am

[See All Tracking History](#)

Feedback

[What Do USPS Tracking Statuses Mean? \(https://faq.usps.com/s/article/Where-is-my-package\)](https://faq.usps.com/s/article/Where-is-my-package)

Text & Email Updates



Return Receipt Electronic



USPS Tracking Plus®



Product Information



See Less ^






Date Produced: 09/16/2024

LETTERSTREAM:

The following is the delivery information for Certified Mail™/RRE item number 9214 8901 4298 0407 2297 53. Our records indicate that this item was delivered on 09/14/2024 at 10:30 a.m. in HOUSTON, TX 77002. The scanned image of the recipient information is provided below.

Signature of Recipient :

<b>Chevron</b>	
Signature	X 
Printed Name	Anthony Allen

Address of Recipient :

Delivery Address	1660 Louisiana
------------------	----------------

Thank you for selecting the Postal Service for your mailing needs. If you require additional assistance, please contact your local post office or Postal Service representative.

Sincerely,  
United States Postal Service

10258292.1.1-13

Bradfute Consulting & Legal Services  
PO Box 90233  
Albuquerque NM 87199


0010258292000580

Collins & Jones Investments, LLC  
508 W. Wall Street, Suite 1200  
Midland TX 79701



---

USPS CERTIFIED MAIL



9214 8901 4298 0407 2297 60

---

# USPS Tracking®

[FAQs >](#)

Tracking Number:

[Remove X](#)

## 9214890142980407229760

[Copy](#)

[Add to Informed Delivery \(https://informedelivery.usps.com/\)](https://informedelivery.usps.com/)

### Latest Update

Your item was delivered to an individual at the address at 3:22 pm on September 12, 2024 in MIDLAND, TX 79701.

#### Get More Out of USPS Tracking:

[USPS Tracking Plus®](#)

### Delivered

**Delivered, Left with Individual**

MIDLAND, TX 79701

September 12, 2024, 3:22 pm

[See All Tracking History](#)

[What Do USPS Tracking Statuses Mean? \(https://faq.usps.com/s/article/Where-is-my-package\)](https://faq.usps.com/s/article/Where-is-my-package)

[Text & Email Updates](#)



[Return Receipt Electronic](#)



[USPS Tracking Plus®](#)



[Product Information](#)



[See Less ^](#)

Feedback



Date Produced: 09/16/2024

LETTERSTREAM:

The following is the delivery information for Certified Mail™/RRE item number 9214 8901 4298 0407 2297 60. Our records indicate that this item was delivered on 09/12/2024 at 03:22 p.m. in MIDLAND, TX 79701. The scanned image of the recipient information is provided below.

Signature of Recipient :

A handwritten signature in black ink, appearing to read "T. Remington". Below the signature is a horizontal line.

Address of Recipient :

**508 W WALL ST STE 1200,  
MIDLAND, TX 79701**

Thank you for selecting the Postal Service for your mailing needs. If you require additional assistance, please contact your local post office or Postal Service representative.

Sincerely,  
United States Postal Service

10258292.1.1-13

Bradfute Consulting & Legal Services  
PO Box 90233  
Albuquerque NM 87199


0010258292000570

Coyote Oil and Gas, LLC  
P.O. Box 2450  
Hobbs NM 88241



---

USPS CERTIFIED MAIL



9214 8901 4298 0407 2297 77

---

# USPS Tracking®

FAQs >

Tracking Number:

Remove X

## 9214890142980407229777

Copy

Add to Informed Delivery (<https://informedelivery.usps.com/>)

### Latest Update

Your item was picked up at the post office at 12:07 pm on September 12, 2024 in HOBBS, NM 88240.

### Get More Out of USPS Tracking:

**USPS Tracking Plus®**

### Delivered

**Delivered, Individual Picked Up at Post Office**

HOBBS, NM 88240

September 12, 2024, 12:07 pm

[See All Tracking History](#)

Feedback

[What Do USPS Tracking Statuses Mean? \(https://faq.usps.com/s/article/Where-is-my-package\)](https://faq.usps.com/s/article/Where-is-my-package)

Text & Email Updates



Return Receipt Electronic



USPS Tracking Plus®



Product Information



See Less ^



Date Produced: 09/16/2024

LETTERSTREAM:

The following is the delivery information for Certified Mail™/RRE item number 9214 8901 4298 0407 2297 77. Our records indicate that this item was delivered on 09/12/2024 at 12:07 p.m. in HOBBS, NM 88240. The scanned image of the recipient information is provided below.

Signature of Recipient :

*Wanett McCauley*  
*Wanett McCauley*

Address of Recipient :

**PO BOX 2450**  
**HOBBS, NM 88241-2450**

Thank you for selecting the Postal Service for your mailing needs. If you require additional assistance, please contact your local post office or Postal Service representative.

Sincerely,  
United States Postal Service



10258292.1.1-13

Bradfute Consulting & Legal Services  
PO Box 90233  
Albuquerque NM 87199


0010258292000560

Crown Oil Partners, LP  
P.O. Box 50820  
Midland TX 79710



---

USPS CERTIFIED MAIL



9214 8901 4298 0407 2297 84

---

# USPS Tracking®

[FAQs >](#)

Tracking Number:

[Remove X](#)

## 9214890142980407229784

[Copy](#)

[Add to Informed Delivery \(https://informedelivery.usps.com/\)](https://informedelivery.usps.com/)

### Latest Update

Your item has been delivered and is available at a PO Box at 8:29 am on September 12, 2024 in MIDLAND, TX 79705.

#### Get More Out of USPS Tracking:

[USPS Tracking Plus®](#)

Feedback

### Delivered

**Delivered, PO Box**

MIDLAND, TX 79705

September 12, 2024, 8:29 am

[See All Tracking History](#)

[What Do USPS Tracking Statuses Mean? \(https://faq.usps.com/s/article/Where-is-my-package\)](https://faq.usps.com/s/article/Where-is-my-package)

[Text & Email Updates](#)



[Return Receipt Electronic](#)



[USPS Tracking Plus®](#)



[Product Information](#)



[See Less ^](#)



Date Produced: 09/16/2024

LETTERSTREAM:

The following is the delivery information for Certified Mail™/RRE item number 9214 8901 4298 0407 2297 84. Our records indicate that this item was delivered on 09/12/2024 at 08:29 a.m. in MIDLAND, TX 79705. The scanned image of the recipient information is provided below.

Signature of Recipient :

Signature	X	<i>[Handwritten Signature]</i>
Printed Name		<i>[Handwritten Name]</i>

Address of Recipient :

Delivery Address	<i>[Handwritten Address]</i>
------------------	------------------------------

Thank you for selecting the Postal Service for your mailing needs. If you require additional assistance, please contact your local post office or Postal Service representative.

Sincerely,  
United States Postal Service

10258292.1.1-13

Bradfute Consulting & Legal Services  
PO Box 90233  
Albuquerque NM 87199


0010258292000550

Curtis W. Mewbourne  
500 West Texas Avenue, Suite 1020  
Midland TX 79701



---

USPS CERTIFIED MAIL



9214 8901 4298 0407 2297 91

---

# USPS Tracking®

[FAQs >](#)

Tracking Number:

[Remove X](#)

## 9214890142980407229791

[Copy](#)

[Add to Informed Delivery \(https://informedelivery.usps.com/\)](https://informedelivery.usps.com/)

### Latest Update

Your item was delivered to an individual at the address at 12:25 pm on September 12, 2024 in MIDLAND, TX 79701.

### Get More Out of USPS Tracking:

[USPS Tracking Plus®](#)

### Delivered

**Delivered, Left with Individual**

MIDLAND, TX 79701

September 12, 2024, 12:25 pm

[See All Tracking History](#)

[What Do USPS Tracking Statuses Mean? \(https://faq.usps.com/s/article/Where-is-my-package\)](https://faq.usps.com/s/article/Where-is-my-package)

[Text & Email Updates](#)



[Return Receipt Electronic](#)



[USPS Tracking Plus®](#)



[Product Information](#)



[See Less ^](#)

Feedback



Date Produced: 09/16/2024

LETTERSTREAM:

The following is the delivery information for Certified Mail™/RRE item number 9214 8901 4298 0407 2297 91. Our records indicate that this item was delivered on 09/12/2024 at 12:25 p.m. in MIDLAND, TX 79701. The scanned image of the recipient information is provided below.

Signature of Recipient :

A scanned image of a handwritten signature in black ink, appearing to read "Jackson Smith", written within a rectangular box.

Address of Recipient :

A scanned image of a handwritten address in black ink, appearing to read "500 W Texas Blvd", written within a rectangular box.

Thank you for selecting the Postal Service for your mailing needs. If you require additional assistance, please contact your local post office or Postal Service representative.

Sincerely,  
United States Postal Service

10258292.1.1-13

Bradfute Consulting & Legal Services  
PO Box 90233  
Albuquerque NM 87199


0010258292000540

Curtis W. Mewbourne, Trustee  
1001 West Wall Street  
Midland TX 79704



---

USPS CERTIFIED MAIL



9214 8901 4298 0407 2298 07

---



# USPS Tracking®

[FAQs >](#)

Tracking Number:

[Remove X](#)

## 9214890142980407229807

[Copy](#)

[Add to Informed Delivery \(https://informedelivery.usps.com/\)](https://informedelivery.usps.com/)

### Latest Update

Your item was delivered to an individual at the address at 10:40 am on September 12, 2024 in MIDLAND, TX 79701.

Get More Out of USPS Tracking:

[USPS Tracking Plus®](#)

### Delivered

**Delivered, Left with Individual**

MIDLAND, TX 79701

September 12, 2024, 10:40 am

[See All Tracking History](#)

[What Do USPS Tracking Statuses Mean? \(https://faq.usps.com/s/article/Where-is-my-package\)](https://faq.usps.com/s/article/Where-is-my-package)

[Text & Email Updates](#)



[Return Receipt Electronic](#)



[USPS Tracking Plus®](#)



[Product Information](#)



[See Less ^](#)

Feedback



Date Produced: 09/16/2024

LETTERSTREAM:

The following is the delivery information for Certified Mail™/RRE item number 9214 8901 4298 0407 2298 07. Our records indicate that this item was delivered on 09/12/2024 at 10:40 a.m. in MIDLAND, TX 79701. The scanned image of the recipient information is provided below.

Signature of Recipient :

A handwritten signature in black ink, consisting of several loops and a long horizontal stroke at the end.

Address of Recipient :

**1001 W WALL ST, MIDLAND,  
TX 79701**

Thank you for selecting the Postal Service for your mailing needs. If you require additional assistance, please contact your local post office or Postal Service representative.

Sincerely,  
United States Postal Service

10258292.1.1-13

Bradfute Consulting & Legal Services  
PO Box 90233  
Albuquerque NM 87199


0010258292000530

David W. Cromwell  
P.O. Box 50820  
Midland TX 79710



---

USPS CERTIFIED MAIL



9214 8901 4298 0407 2298 14

---

# USPS Tracking®

FAQs >

Tracking Number:

Remove X

## 9214890142980407229814

Copy

Add to Informed Delivery (<https://informedelivery.usps.com/>)

### Latest Update

Your item was returned to the sender on September 30, 2024 at 12:08 pm in ALBUQUERQUE, NM 87109 because the addressee moved and left no forwarding address.

### Get More Out of USPS Tracking:

**USPS Tracking Plus®**

#### Alert

##### Moved, Left no Address

ALBUQUERQUE, NM 87109  
September 30, 2024, 12:08 pm

##### Delivered, PO Box

MIDLAND, TX 79705  
September 12, 2024, 8:29 am

See All Tracking History

Feedback

What Do USPS Tracking Statuses Mean? (<https://faq.usps.com/s/article/Where-is-my-package>)

Text & Email Updates



Return Receipt Electronic



USPS Tracking Plus®



10258292.1.1-13

Bradfute Consulting & Legal Services  
PO Box 90233  
Albuquerque NM 87199


0010258292000520

Dean A. Horning  
18 Par View Drive  
Wimberly TX 78676



---

USPS CERTIFIED MAIL



9214 8901 4298 0407 2298 21

---

# USPS Tracking®

FAQs >

Tracking Number:

Remove X

## 9214890142980407229821

Copy

Add to Informed Delivery (<https://informedelivery.usps.com/>)

### Latest Update

Your item was delivered to an individual at the address at 1:09 pm on September 12, 2024 in WIMBERLEY, TX 78676.

#### Get More Out of USPS Tracking:

**USPS Tracking Plus®**

### Delivered

**Delivered, Left with Individual**

WIMBERLEY, TX 78676

September 12, 2024, 1:09 pm

[See All Tracking History](#)

Feedback

[What Do USPS Tracking Statuses Mean? \(https://faq.usps.com/s/article/Where-is-my-package\)](https://faq.usps.com/s/article/Where-is-my-package)

Text & Email Updates



Return Receipt Electronic



USPS Tracking Plus®



Product Information



See Less ^



Date Produced: 09/16/2024

LETTERSTREAM:

The following is the delivery information for Certified Mail™/RRE item number 9214 8901 4298 0407 2298 21. Our records indicate that this item was delivered on 09/12/2024 at 01:08 p.m. in WIMBERLEY, TX 78676. The scanned image of the recipient information is provided below.

Signature of Recipient :

A handwritten signature in black ink, appearing to be "WIMBERLEY".

Address of Recipient :

**18 PAR VIEW DR, WIMBERLEY,  
TX 78676**

Thank you for selecting the Postal Service for your mailing needs. If you require additional assistance, please contact your local post office or Postal Service representative.

Sincerely,  
United States Postal Service



10258292.1.1-13


Bradfute Consulting & Legal Services  
PO Box 90233  
Albuquerque NM 87199

0010258292000510  
Deane Durham  
P.O. Box 50820  
Midland TX 79710



---

USPS CERTIFIED MAIL



9214 8901 4298 0407 2298 38

---

# USPS Tracking®

[FAQs >](#)

Tracking Number:

[Remove X](#)

## 9214890142980407229838

[Copy](#)

[Add to Informed Delivery \(https://informedelivery.usps.com/\)](https://informedelivery.usps.com/)

### Latest Update

Your item has been delivered and is available at a PO Box at 8:29 am on September 12, 2024 in MIDLAND, TX 79705.

#### Get More Out of USPS Tracking:

[USPS Tracking Plus®](#)

### Delivered

**Delivered, PO Box**

MIDLAND, TX 79705

September 12, 2024, 8:29 am

[See All Tracking History](#)

[What Do USPS Tracking Statuses Mean? \(https://faq.usps.com/s/article/Where-is-my-package\)](https://faq.usps.com/s/article/Where-is-my-package)

[Text & Email Updates](#)



[Return Receipt Electronic](#)



[USPS Tracking Plus®](#)



[Product Information](#)



[See Less ^](#)

Feedback

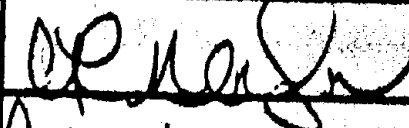


Date Produced: 09/16/2024

LETTERSTREAM:

The following is the delivery information for Certified Mail™/RRE item number 9214 8901 4298 0407 2298 38. Our records indicate that this item was delivered on 09/12/2024 at 08:29 a.m. in MIDLAND, TX 79705. The scanned image of the recipient information is provided below.

Signature of Recipient :

Signature	X	
Printed Name		A. Mendez

Address of Recipient :

Delivery Address	50820
------------------	-------

Thank you for selecting the Postal Service for your mailing needs. If you require additional assistance, please contact your local post office or Postal Service representative.

Sincerely,  
United States Postal Service

10258292.1.1-13


Bradfute Consulting & Legal Services  
PO Box 90233  
Albuquerque NM 87199

0010258292000500  
Don P. Olive  
315 Carol Lane  
Midland TX 79705



---

USPS CERTIFIED MAIL



9214 8901 4298 0407 2298 45

---

# USPS Tracking®

[FAQs >](#)

Tracking Number:

[Remove X](#)

## 9214890142980407229845

[Copy](#)

[Add to Informed Delivery \(https://informedelivery.usps.com/\)](https://informedelivery.usps.com/)

### Latest Update

Your item was delivered to an individual at the address at 9:26 am on September 12, 2024 in MIDLAND, TX 79705.

#### Get More Out of USPS Tracking:

[USPS Tracking Plus®](#)

### Delivered

**Delivered, Left with Individual**

MIDLAND, TX 79705

September 12, 2024, 9:26 am

[See All Tracking History](#)

[What Do USPS Tracking Statuses Mean? \(https://faq.usps.com/s/article/Where-is-my-package\)](https://faq.usps.com/s/article/Where-is-my-package)

[Text & Email Updates](#)



[Return Receipt Electronic](#)



[USPS Tracking Plus®](#)



[Product Information](#)



[See Less ^](#)

Feedback



Date Produced: 09/16/2024

LETTERSTREAM:

The following is the delivery information for Certified Mail™/RRE item number 9214 8901 4298 0407 2298 45. Our records indicate that this item was delivered on 09/12/2024 at 09:26 a.m. in MIDLAND, TX 79705. The scanned image of the recipient information is provided below.

Signature of Recipient :

A handwritten signature consisting of two distinct, overlapping scribbled lines.

Address of Recipient :

**315 CAROL LN, MIDLAND, TX  
79705**

Thank you for selecting the Postal Service for your mailing needs. If you require additional assistance, please contact your local post office or Postal Service representative.

Sincerely,  
United States Postal Service

10258292.1.1-13

Bradfute Consulting & Legal Services  
PO Box 90233  
Albuquerque NM 87199


0010258292000490

Double Cabin Minerals  
1515 Wynkoop Street, Suite 700  
Denver CO 80202



---

USPS CERTIFIED MAIL



9214 8901 4298 0407 2298 52

---



# USPS Tracking®

[FAQs >](#)

Tracking Number:

[Remove X](#)

## 9214890142980407229852

[Copy](#)

[Add to Informed Delivery \(https://informedelivery.usps.com/\)](https://informedelivery.usps.com/)

### Latest Update

Your item was delivered to the front desk, reception area, or mail room at 1:38 pm on September 12, 2024 in DENVER, CO 80202.

### Get More Out of USPS Tracking:

[USPS Tracking Plus®](#)

Feedback

### Delivered

**Delivered, Front Desk/Reception/Mail Room**

DENVER, CO 80202

September 12, 2024, 1:38 pm

[See All Tracking History](#)

[What Do USPS Tracking Statuses Mean? \(https://faq.usps.com/s/article/Where-is-my-package\)](https://faq.usps.com/s/article/Where-is-my-package)

[Text & Email Updates](#)



[Return Receipt Electronic](#)



[USPS Tracking Plus®](#)



[Product Information](#)



[See Less ^](#)



Date Produced: 09/16/2024

LETTERSTREAM:

The following is the delivery information for Certified Mail™/RRE item number 9214 8901 4298 0407 2298 52. Our records indicate that this item was delivered on 09/12/2024 at 01:38 p.m. in DENVER, CO 80202. The scanned image of the recipient information is provided below

Signature of Recipient :

Jodie Bodvake  
Jodie Bodvake

Address of Recipient :

515 Wynkoop 700

Thank you for selecting the Postal Service for your mailing needs. If you require additional assistance, please contact your local post office or Postal Service representative.

Sincerely,  
United States Postal Service

10258292.1.1-13

Bradfute Consulting & Legal Services  
PO Box 90233  
Albuquerque NM 87199


0010258292000480

Earthstone Permian LLC  
300 N. Marienfeld Street, Suite 1000  
Midland TX 79701



---

USPS CERTIFIED MAIL



9214 8901 4298 0407 2298 69

---

# USPS Tracking®

FAQs >

Tracking Number:

Remove X

## 9214890142980407229869

Copy

Add to Informed Delivery (<https://informedelivery.usps.com/>)

### Latest Update

Your item was delivered to an individual at the address at 1:36 pm on September 12, 2024 in MIDLAND, TX 79701.

### Get More Out of USPS Tracking:

USPS Tracking Plus®

### Delivered

Delivered, Left with Individual

MIDLAND, TX 79701

September 12, 2024, 1:36 pm

[See All Tracking History](#)

Feedback

[What Do USPS Tracking Statuses Mean? \(https://faq.usps.com/s/article/Where-is-my-package\)](https://faq.usps.com/s/article/Where-is-my-package)

Text & Email Updates



Return Receipt Electronic



USPS Tracking Plus®



Product Information



See Less ^

10258292.1.1-13

Bradfute Consulting & Legal Services  
PO Box 90233  
Albuquerque NM 87199


0010258292000470

Finwing Oil & Gas, LLC  
P.O. Box 10886  
Midland TX 79702



---

USPS CERTIFIED MAIL



9214 8901 4298 0407 2298 76

---

# USPS Tracking®

FAQs >

Tracking Number:

Remove X

## 9214890142980407229876

Copy

Add to Informed Delivery (<https://informedelivery.usps.com/>)

### Latest Update

This is a reminder to pick up your item before October 3, 2024 or your item will be returned on October 4, 2024. Please pick up the item at the MIDLAND, TX 79702 Post Office.

### Get More Out of USPS Tracking:

USPS Tracking Plus®

### Delivery Attempt

Reminder to pick up your item before October 3, 2024

MIDLAND, TX 79702  
September 24, 2024

### Available for Pickup

DOWNTOWN MIDLAND  
100 E WALL ST  
MIDLAND TX 79701-9998  
M-F 0830-1700  
September 20, 2024, 11:50 am

See All Tracking History

Feedback

What Do USPS Tracking Statuses Mean? (<https://faq.usps.com/s/article/Where-is-my-package>)

Text & Email Updates



Return Receipt Electronic



10258292.1.1-13

Bradfute Consulting & Legal Services  
PO Box 90233  
Albuquerque NM 87199


0010258292000460

Foran Oil Company  
5400 LBJ Freeway, Suite 1500  
Dallas TX 75240



---

USPS CERTIFIED MAIL



9214 8901 4298 0407 2298 83

---



# USPS Tracking®

[FAQs >](#)

Tracking Number:

[Remove X](#)

## 9214890142980407229883

[Copy](#)

[Add to Informed Delivery \(https://informedelivery.usps.com/\)](https://informedelivery.usps.com/)

### Latest Update

Your item was delivered to an individual at the address at 11:40 am on September 13, 2024 in DALLAS, TX 75240.

### Get More Out of USPS Tracking:

[USPS Tracking Plus®](#)

### Delivered

**Delivered, Left with Individual**

DALLAS, TX 75240

September 13, 2024, 11:40 am

[See All Tracking History](#)

[What Do USPS Tracking Statuses Mean? \(https://faq.usps.com/s/article/Where-is-my-package\)](https://faq.usps.com/s/article/Where-is-my-package)

[Text & Email Updates](#)



[Return Receipt Electronic](#)



[USPS Tracking Plus®](#)



[Product Information](#)



[See Less ^](#)

Feedback




Date Produced: 09/16/2024


LETTERSTREAM:

The following is the delivery information for Certified Mail™/RRE item number 9214 8901 4298 0407 2298 83. Our records indicate that this item was delivered on 09/13/2024 at 11:40 a.m. in DALLAS, TX 75240. The scanned image of the recipient information is provided below.

Signature of Recipient :



Address of Recipient :



Thank you for selecting the Postal Service for your mailing needs. If you require additional assistance, please contact your local post office or Postal Service representative.

Sincerely,  
United States Postal Service

10258292.1.1-13

Bradfute Consulting & Legal Services  
PO Box 90233  
Albuquerque NM 87199


0010258292000450

H. Jason Wacker  
5601 Hillcrest  
Midland TX 79707



---

USPS CERTIFIED MAIL



9214 8901 4298 0407 2298 90

---

# USPS Tracking®

FAQs >

Tracking Number:

Remove X

## 9214890142980407229890

Copy

Add to Informed Delivery (<https://informedelivery.usps.com/>)

### Latest Update

Your package will arrive later than expected, but is still on its way. It is currently in transit to the next facility.

#### Get More Out of USPS Tracking:

**USPS Tracking Plus®**

#### Moving Through Network

**In Transit to Next Facility, Arriving Late**

September 16, 2024

**Arrived at USPS Regional Destination Facility**

MIDLAND TX DISTRIBUTION CENTER

September 12, 2024, 8:53 pm

**See All Tracking History**

Feedback

What Do USPS Tracking Statuses Mean? (<https://faq.usps.com/s/article/Where-is-my-package>)

Text & Email Updates



Return Receipt Electronic



USPS Tracking Plus®



10258292.1.1-13

Bradfute Consulting & Legal Services  
PO Box 90233  
Albuquerque NM 87199


0010258292000440

Haynie Enterprises, LLC  
P.O. Box 722  
Fairacres NM 88033



---

USPS CERTIFIED MAIL



9214 8901 4298 0407 2299 06

---

# USPS Tracking®

[FAQs >](#)

Tracking Number:

[Remove X](#)

## 9214890142980407229906

[Copy](#)

[Add to Informed Delivery \(https://informedelivery.usps.com/\)](https://informedelivery.usps.com/)

### Latest Update

Your item has been delivered and is available at a PO Box at 7:59 am on September 12, 2024 in FAIRACRES, NM 88033.

### Get More Out of USPS Tracking:

[USPS Tracking Plus®](#)

### Delivered

**Delivered, PO Box**

FAIRACRES, NM 88033

September 12, 2024, 7:59 am

[See All Tracking History](#)

[What Do USPS Tracking Statuses Mean? \(https://faq.usps.com/s/article/Where-is-my-package\)](https://faq.usps.com/s/article/Where-is-my-package)

[Text & Email Updates](#)



[Return Receipt Electronic](#)



[USPS Tracking Plus®](#)



[Product Information](#)



[See Less ^](#)

Feedback




Date Produced: 09/16/2024


LETTERSTREAM:

The following is the delivery information for Certified Mail™/RRE item number 9214 8901 4298 0407 2299 06. Our records indicate that this item was delivered on 09/12/2024 at 07:59 a.m. in FAIRACRES, NM 88033. The scanned image of the recipient information is provided below.

Signature of Recipient :



Address of Recipient :



Thank you for selecting the Postal Service for your mailing needs. If you require additional assistance, please contact your local post office or Postal Service representative.

Sincerely,  
United States Postal Service



10258292.1.1-13

Bradfute Consulting & Legal Services  
PO Box 90233  
Albuquerque NM 87199


0010258292000430

Jack Erwin  
6403 Sequoia  
Midland TX 79707



---

USPS CERTIFIED MAIL



9214 8901 4298 0407 2299 13

---

# USPS Tracking®

[FAQs >](#)

Tracking Number:

[Remove X](#)

## 9214890142980407229913

[Copy](#)

[Add to Informed Delivery \(https://informedelivery.usps.com/\)](https://informedelivery.usps.com/)

### Latest Update

Your item was delivered to an individual at the address at 11:03 am on September 12, 2024 in MIDLAND, TX 79707.

### Get More Out of USPS Tracking:

[USPS Tracking Plus®](#)

### Delivered

**Delivered, Left with Individual**

MIDLAND, TX 79707

September 12, 2024, 11:03 am

[See All Tracking History](#)

[What Do USPS Tracking Statuses Mean? \(https://faq.usps.com/s/article/Where-is-my-package\)](https://faq.usps.com/s/article/Where-is-my-package)

[Text & Email Updates](#)



[Return Receipt Electronic](#)



[USPS Tracking Plus®](#)



[Product Information](#)



[See Less ^](#)

Feedback



Date Produced: 09/16/2024

LETTERSTREAM:

The following is the delivery information for Certified Mail™/RRE item number 9214 8901 4298 0407 2299 13. Our records indicate that this item was delivered on 09/12/2024 at 11:03 a.m. in MIDLAND, TX 79707. The scanned image of the recipient information is provided below.

Signature of Recipient :

A handwritten signature in black ink, appearing to read "L S VIK" on the top line and "R 14 VIK" on the bottom line.

Address of Recipient :

**6403 SEQUOIA DR, MIDLAND,  
TX 79707**

Thank you for selecting the Postal Service for your mailing needs. If you require additional assistance, please contact your local post office or Postal Service representative.


Sincerely,  
United States Postal Service

10258292.1.1-13

Bradfute Consulting & Legal Services  
PO Box 90233  
Albuquerque NM 87199

---

USPS CERTIFIED MAIL



9214 8901 4298 0407 2299 20

---

0010258292000420

James D. Moring and Dorothy G. Moring, H&W  
177 Bridgewater Circle  
Midland TX 79707



# USPS Tracking®

FAQs >

Tracking Number:

Remove X

## 9214890142980407229920

Copy

Add to Informed Delivery (<https://informedelivery.usps.com/>)

### Latest Update

Your item has been delivered to an agent and left with an individual at the address at 4:49 pm on September 12, 2024 in MIDLAND, TX 79707.

#### Get More Out of USPS Tracking:

**USPS Tracking Plus®**

### Delivered to Agent

**Delivered to Agent, Left with Individual**

MIDLAND, TX 79707

September 12, 2024, 4:49 pm

[See All Tracking History](#)

Feedback

[What Do USPS Tracking Statuses Mean? \(https://faq.usps.com/s/article/Where-is-my-package\)](https://faq.usps.com/s/article/Where-is-my-package)

Text & Email Updates



Return Receipt Electronic



USPS Tracking Plus®



Product Information



See Less ^



Date Produced: 09/16/2024

LETTERSTREAM:

The following is the delivery information for Certified Mail™/RRE item number 9214 8901 4298 0407 2299 20. Our records indicate that this item was delivered on 09/12/2024 at 04:49 p.m. in MIDLAND, TX 79707. The scanned image of the recipient information is provided below.

Signature of Recipient :  
(Authorized Agent)

A handwritten signature consisting of two distinct, overlapping horizontal strokes.

Address of Recipient :

**177 BRIDGEWATER CIR,  
MIDLAND, TX 79707**

Thank you for selecting the Postal Service for your mailing needs. If you require additional assistance, please contact your local post office or Postal Service representative.

Sincerely,  
United States Postal Service

10258292.1.1-13


Bradfute Consulting & Legal Services  
PO Box 90233  
Albuquerque NM 87199

0010258292000400  
Kaleb Smith  
P.O. Box 50820  
Midland TX 79710



---

USPS CERTIFIED MAIL



9214 8901 4298 0407 2299 44

---



# USPS Tracking®

[FAQs >](#)

Tracking Number:

[Remove X](#)

## 9214890142980407229944

[Copy](#)

[Add to Informed Delivery \(https://informedelivery.usps.com/\)](https://informedelivery.usps.com/)

### Latest Update

Your item has been delivered and is available at a PO Box at 8:29 am on September 12, 2024 in MIDLAND, TX 79705.

#### Get More Out of USPS Tracking:

[USPS Tracking Plus®](#)

### Delivered

**Delivered, PO Box**

MIDLAND, TX 79705

September 12, 2024, 8:29 am

[See All Tracking History](#)

[What Do USPS Tracking Statuses Mean? \(https://faq.usps.com/s/article/Where-is-my-package\)](https://faq.usps.com/s/article/Where-is-my-package)

[Text & Email Updates](#)



[Return Receipt Electronic](#)



[USPS Tracking Plus®](#)



[Product Information](#)



[See Less ^](#)

Feedback

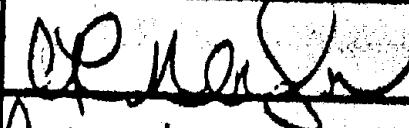


Date Produced: 09/16/2024

LETTERSTREAM:

The following is the delivery information for Certified Mail™/RRE item number 9214 8901 4298 0407 2299 44. Our records indicate that this item was delivered on 09/12/2024 at 08:29 a.m. in MIDLAND, TX 79705. The scanned image of the recipient information is provided below.

Signature of Recipient :

Signature X	
Printed Name	A. Mendez

Address of Recipient :

Delivery Address	50820
------------------	-------

Thank you for selecting the Postal Service for your mailing needs. If you require additional assistance, please contact your local post office or Postal Service representative.

Sincerely,  
United States Postal Service

10258292.1.1-13

Bradfute Consulting & Legal Services  
PO Box 90233  
Albuquerque NM 87199


0010258292000390

KMF Land, LLC  
1144 15th St., Suite 2650  
Denver CO 80202



---

USPS CERTIFIED MAIL



9214 8901 4298 0407 2299 51

---

# USPS Tracking<sup>®</sup>

[FAQs >](#)

Tracking Number:

[Remove X](#)

## 9214890142980407229951

[Copy](#)

[Add to Informed Delivery \(https://informedelivery.usps.com/\)](https://informedelivery.usps.com/)

### Latest Update

Your item was delivered to an individual at the address at 9:17 am on September 12, 2024 in DENVER, CO 80202.

### Get More Out of USPS Tracking:

[USPS Tracking Plus<sup>®</sup>](#)

### Delivered

**Delivered, Left with Individual**

DENVER, CO 80202

September 12, 2024, 9:17 am

[See All Tracking History](#)

[What Do USPS Tracking Statuses Mean? \(https://faq.usps.com/s/article/Where-is-my-package\)](https://faq.usps.com/s/article/Where-is-my-package)

[Text & Email Updates](#)



[Return Receipt Electronic](#)



[USPS Tracking Plus<sup>®</sup>](#)



[Product Information](#)



[See Less ^](#)

Feedback



Date Produced: 09/16/2024

LETTERSTREAM:

The following is the delivery information for Certified Mail™/RRE item number 9214 8901 4298 0407 2299 51. Our records indicate that this item was delivered on 09/12/2024 at 09:17 a.m. in DENVER, CO 80202. The scanned image of the recipient information is provided below.

Signature of Recipient :

A scanned image of a handwritten signature in black ink. The signature is stylized and appears to read "Jim Norris". The signature is written over a horizontal line.

Address of Recipient :

A scanned image of a handwritten address in black ink. The address is "1401 Lawrence # 175". The address is written over a horizontal line.

Thank you for selecting the Postal Service for your mailing needs. If you require additional assistance, please contact your local post office or Postal Service representative.

Sincerely,  
United States Postal Service

10258292.1.1-13

Bradfute Consulting & Legal Services  
PO Box 90233  
Albuquerque NM 87199


0010258292000380

Legion Production Partners, LLC  
1515 Wynkoop Street, Suite 700  
Denver CO 80202



---

USPS CERTIFIED MAIL



9214 8901 4298 0407 2299 68

---

# USPS Tracking®

[FAQs >](#)

Tracking Number:

[Remove X](#)

## 9214890142980407229968

[Copy](#)

[Add to Informed Delivery \(https://informedelivery.usps.com/\)](https://informedelivery.usps.com/)

### Latest Update

Your item was delivered to the front desk, reception area, or mail room at 1:38 pm on September 12, 2024 in DENVER, CO 80202.

#### Get More Out of USPS Tracking:

[USPS Tracking Plus®](#)

Feedback

### Delivered

**Delivered, Front Desk/Reception/Mail Room**

DENVER, CO 80202

September 12, 2024, 1:38 pm

[See All Tracking History](#)

[What Do USPS Tracking Statuses Mean? \(https://faq.usps.com/s/article/Where-is-my-package\)](https://faq.usps.com/s/article/Where-is-my-package)

[Text & Email Updates](#)



[Return Receipt Electronic](#)



[USPS Tracking Plus®](#)



[Product Information](#)



[See Less ^](#)





Date Produced: 09/16/2024

LETTERSTREAM:

The following is the delivery information for Certified Mail™/RRE item number 9214 8901 4298 0407 2299 68. Our records indicate that this item was delivered on 09/12/2024 at 01:38 p.m. in DENVER, CO 80202. The scanned image of the recipient information is provided below

Signature of Recipient :

A scanned image of a handwritten signature in black ink. The signature is written on a white background with horizontal lines. The name "Jodie Bodvake" is written in a cursive script. Below the signature, the name "Jodie Bodvake" is printed in a simple, sans-serif font.

Address of Recipient :

A scanned image of a handwritten address in black ink. The address is written on a white background with horizontal lines. The address "515 Wynkoop 700" is written in a cursive script. Below the address, the address "515 Wynkoop 700" is printed in a simple, sans-serif font.

Thank you for selecting the Postal Service for your mailing needs. If you require additional assistance, please contact your local post office or Postal Service representative.

Sincerely,  
United States Postal Service

10258292.1.1-13

Bradfute Consulting & Legal Services  
PO Box 90233  
Albuquerque NM 87199


0010258292000370

Lerwick I Oil & Gas, LLC  
101 Brookline Drive  
Asheville NC 28803



---

USPS CERTIFIED MAIL



9214 8901 4298 0407 2299 75

---

# USPS Tracking®

FAQs >

Tracking Number:

Remove X

## 9214890142980407229975

Copy

Add to Informed Delivery (<https://informedelivery.usps.com/>)

### Latest Update

Your item was delivered to an individual at the address at 10:35 am on September 14, 2024 in ASHEVILLE, NC 28803.

#### Get More Out of USPS Tracking:

USPS Tracking Plus®

### Delivered

Delivered, Left with Individual

ASHEVILLE, NC 28803

September 14, 2024, 10:35 am

[See All Tracking History](#)

Feedback

[What Do USPS Tracking Statuses Mean? \(https://faq.usps.com/s/article/Where-is-my-package\)](https://faq.usps.com/s/article/Where-is-my-package)

Text & Email Updates



Return Receipt Electronic



USPS Tracking Plus®



Product Information



See Less ^



Date Produced: 09/16/2024

LETTERSTREAM:

The following is the delivery information for Certified Mail™/RRE item number 9214 8901 4298 0407 2299 75. Our records indicate that this item was delivered on 09/14/2024 at 10:35 a.m. in ASHEVILLE, NC 28803. The scanned image of the recipient information is provided below.

Signature of Recipient :

A handwritten signature in black ink, appearing to be "P. L. ...".

Address of Recipient :

**101 BROOKLINE DR,  
ASHEVILLE, NC 28803**

Thank you for selecting the Postal Service for your mailing needs. If you require additional assistance, please contact your local post office or Postal Service representative.

Sincerely,  
United States Postal Service

10258292.1.1-13

Bradfute Consulting & Legal Services  
PO Box 90233  
Albuquerque NM 87199


0010258292000360

LMC Energy, LLC  
550 W. Texas Ave., Suite 945  
Midland TX 79701



---

USPS CERTIFIED MAIL



9214 8901 4298 0407 2299 82

---

# USPS Tracking®

FAQs >

Tracking Number:

Remove X

## 9214890142980407229982

Copy

Add to Informed Delivery (<https://informedelivery.usps.com/>)

### Latest Update

Your item was returned to the sender on October 17, 2024 at 12:46 pm in ALBUQUERQUE, NM 87109 because of an incorrect address.

### Get More Out of USPS Tracking:

USPS Tracking Plus®

#### Alert

##### No Such Number

ALBUQUERQUE, NM 87109  
October 17, 2024, 12:46 pm

##### Unclaimed/Being Returned to Sender

ALBUQUERQUE, NM 87109  
October 17, 2024, 12:44 pm

See All Tracking History

Feedback

What Do USPS Tracking Statuses Mean? (<https://faq.usps.com/s/article/Where-is-my-package>)

Text & Email Updates



Return Receipt Electronic



USPS Tracking Plus®



10258292.1.1-13


Bradfute Consulting & Legal Services  
PO Box 90233  
Albuquerque NM 87199

0010258292000350  
Loro Oil & Gas, LLC  
101 Brookline Drive  
Asheville NC 28803



---

USPS CERTIFIED MAIL



9214 8901 4298 0407 2299 99

---



# USPS Tracking®

[FAQs >](#)

Tracking Number:

[Remove X](#)

## 9214890142980407229999

[Copy](#)

[Add to Informed Delivery \(https://informedelivery.usps.com/\)](https://informedelivery.usps.com/)

### Latest Update

Your item was delivered to an individual at the address at 10:35 am on September 14, 2024 in ASHEVILLE, NC 28803.

#### Get More Out of USPS Tracking:

[USPS Tracking Plus®](#)

### Delivered

**Delivered, Left with Individual**

ASHEVILLE, NC 28803

September 14, 2024, 10:35 am

[See All Tracking History](#)

[What Do USPS Tracking Statuses Mean? \(https://faq.usps.com/s/article/Where-is-my-package\)](https://faq.usps.com/s/article/Where-is-my-package)

[Text & Email Updates](#)



[Return Receipt Electronic](#)



[USPS Tracking Plus®](#)



[Product Information](#)



[See Less ^](#)

Feedback



Date Produced: 09/16/2024

LETTERSTREAM:

The following is the delivery information for Certified Mail™/RRE item number 9214 8901 4298 0407 2299 99. Our records indicate that this item was delivered on 09/14/2024 at 10:35 a.m. in ASHEVILLE, NC 28803. The scanned image of the recipient information is provided below.

Signature of Recipient :

A handwritten signature in black ink, appearing to read "P. L. ...".

Address of Recipient :

**101 BROOKLINE DR,  
ASHEVILLE, NC 28803**

Thank you for selecting the Postal Service for your mailing needs. If you require additional assistance, please contact your local post office or Postal Service representative.

Sincerely,  
United States Postal Service

10258292.1.1-13

Bradfute Consulting & Legal Services  
PO Box 90233  
Albuquerque NM 87199


0010258292000340

Manta II, LLC  
190 E. Stacy Road 306-373  
Allen TX 75002



---

USPS CERTIFIED MAIL



9214 8901 4298 0407 2300 01

---

# USPS Tracking®

[FAQs >](#)

Tracking Number:

[Remove X](#)

## 9214890142980407230001

[Copy](#)

[Add to Informed Delivery \(https://informedelivery.usps.com/\)](https://informedelivery.usps.com/)

### Latest Update

Your item was delivered to an individual at the address at 11:28 am on September 12, 2024 in ALLEN, TX 75002.

Get More Out of USPS Tracking:

[USPS Tracking Plus®](#)

### Delivered

**Delivered, Left with Individual**

ALLEN, TX 75002

September 12, 2024, 11:28 am

[See All Tracking History](#)

[What Do USPS Tracking Statuses Mean? \(https://faq.usps.com/s/article/Where-is-my-package\)](https://faq.usps.com/s/article/Where-is-my-package)

[Text & Email Updates](#)



[Return Receipt Electronic](#)



[USPS Tracking Plus®](#)



[Product Information](#)



[See Less ^](#)

Feedback



Date Produced: 09/16/2024

LETTERSTREAM:

The following is the delivery information for Certified Mail™/RRE item number 9214 8901 4298 0407 2300 01. Our records indicate that this item was delivered on 09/12/2024 at 11:28 a.m. in ALLEN, TX 75002. The scanned image of the recipient information is provided below.

Signature of Recipient :

A handwritten signature in black ink, appearing to be "D. Stacy", written over a horizontal line.

Address of Recipient :

**190 E STACY RD STE 306,  
ALLEN, TX 75002**

Thank you for selecting the Postal Service for your mailing needs. If you require additional assistance, please contact your local post office or Postal Service representative.

Sincerely,  
United States Postal Service

10258292.1.1-13

Bradfute Consulting & Legal Services  
PO Box 90233  
Albuquerque NM 87199


0010258292000330

MAP2004-OK, c/o: Map Royalty, Inc.  
101 N. Robinson, Suite 1000  
City OK 73102



---

USPS CERTIFIED MAIL



9214 8901 4298 0407 2300 18

---

# USPS Tracking®

[FAQs >](#)

Tracking Number:

[Remove X](#)

## 9214890142980407230018

[Copy](#)

[Add to Informed Delivery \(https://informedelivery.usps.com/\)](https://informedelivery.usps.com/)

### Latest Update

Your item was delivered to the front desk, reception area, or mail room at 11:42 am on September 12, 2024 in OKLAHOMA CITY, OK 73102.

### Get More Out of USPS Tracking:

[USPS Tracking Plus®](#)

Feedback

### Delivered

**Delivered, Front Desk/Reception/Mail Room**

OKLAHOMA CITY, OK 73102  
September 12, 2024, 11:42 am

[See All Tracking History](#)

[What Do USPS Tracking Statuses Mean? \(https://faq.usps.com/s/article/Where-is-my-package\)](https://faq.usps.com/s/article/Where-is-my-package)

[Text & Email Updates](#)



[Return Receipt Electronic](#)



[USPS Tracking Plus®](#)



[Product Information](#)



[See Less ^](#)



Date Produced: 09/16/2024

LETTERSTREAM:

The following is the delivery information for Certified Mail™/RRE item number 9214 8901 4298 0407 2300 18. Our records indicate that this item was delivered on 09/12/2024 at 11:42 a.m. in OKLAHOMA CITY, OK 73102. The scanned image of the recipient information is provided below.

Signature of Recipient :

A handwritten signature in black ink, appearing to be "Anthony ...".

A handwritten name in black ink, appearing to be "Anthony ...".

Address of Recipient :

A handwritten address in black ink, appearing to be "101 Robinson 1000".

Thank you for selecting the Postal Service for your mailing needs. If you require additional assistance, please contact your local post office or Postal Service representative.

Sincerely,  
United States Postal Service



10258292.1.1-13

Bradfute Consulting & Legal Services  
PO Box 90233  
Albuquerque NM 87199


0010258292000320

Marathon Oil Permian LLC  
990 Town and Country Boulevard  
Houston TX 77024



---

USPS CERTIFIED MAIL



9214 8901 4298 0407 2300 25

---

# USPS Tracking®

[FAQs >](#)

Tracking Number:

[Remove X](#)

## 9214890142980407230025

[Copy](#)

[Add to Informed Delivery \(https://informedelivery.usps.com/\)](https://informedelivery.usps.com/)

### Latest Update

Your item was delivered to the front desk, reception area, or mail room at 1:56 pm on September 16, 2024 in HOUSTON, TX 77024.

### Get More Out of USPS Tracking:

[USPS Tracking Plus®](#)

Feedback

### Delivered

**Delivered, Front Desk/Reception/Mail Room**

HOUSTON, TX 77024

September 16, 2024, 1:56 pm

[See All Tracking History](#)

[What Do USPS Tracking Statuses Mean? \(https://faq.usps.com/s/article/Where-is-my-package\)](https://faq.usps.com/s/article/Where-is-my-package)

[Text & Email Updates](#)



[Return Receipt Electronic](#)



[USPS Tracking Plus®](#)



[Product Information](#)



[See Less ^](#)



Date Produced: 09/23/2024

LETTERSTREAM:

The following is the delivery information for Certified Mail™/RRE item number 9214 8901 4298 0407 2300 25. Our records indicate that this item was delivered on 09/16/2024 at 01:56 p.m. in HOUSTON, TX 77024. The scanned image of the recipient information is provided below.

Signature of Recipient :

A handwritten signature in black ink, appearing to read "J. W. Blum".

Address of Recipient :

A handwritten address in black ink, appearing to read "990 Town" on the first line and "J W Blum" on the second line.

Thank you for selecting the Postal Service for your mailing needs. If you require additional assistance, please contact your local post office or Postal Service representative.

Sincerely,  
United States Postal Service

10258292.1.1-13

Bradfute Consulting & Legal Services  
PO Box 90233  
Albuquerque NM 87199


0010258292000310

Marbella Development, LP  
1701 Hermann Drive, Suite 220Z  
Houston TX 77004



---

USPS CERTIFIED MAIL



9214 8901 4298 0407 2300 32

---

# USPS Tracking®

FAQs >

Tracking Number:

Remove X

## 9214890142980407230032

Copy

Add to Informed Delivery (<https://informedelivery.usps.com/>)

### Latest Update

Your item was returned to the sender on September 21, 2024 at 11:29 am in ALBUQUERQUE, NM 87109 because of an incomplete address.

### Get More Out of USPS Tracking:

**USPS Tracking Plus®**

#### Alert

##### Insufficient Address

ALBUQUERQUE, NM 87109  
September 21, 2024, 11:29 am

##### Arrived at Post Office

ALBUQUERQUE, NM 87109  
September 21, 2024, 11:27 am

See All Tracking History

Feedback

What Do USPS Tracking Statuses Mean? (<https://faq.usps.com/s/article/Where-is-my-package>)

Text & Email Updates



Return Receipt Electronic



USPS Tracking Plus®



10258292.1.1-13

Bradfute Consulting & Legal Services  
PO Box 90233  
Albuquerque NM 87199


0010258292000300

Maverick Oil & Gas Corporation  
1001 West Wall Street  
Midland TX 79704



---

USPS CERTIFIED MAIL



9214 8901 4298 0407 2300 49

---

# USPS Tracking®

FAQs >

Tracking Number:

Remove X

## 9214890142980407230049

Copy

Add to Informed Delivery (<https://informedelivery.usps.com/>)

### Latest Update

Your item was delivered to an individual at the address at 10:41 am on September 12, 2024 in MIDLAND, TX 79701.

#### Get More Out of USPS Tracking:

USPS Tracking Plus®

### Delivered

Delivered, Left with Individual

MIDLAND, TX 79701

September 12, 2024, 10:41 am

[See All Tracking History](#)

Feedback

[What Do USPS Tracking Statuses Mean? \(https://faq.usps.com/s/article/Where-is-my-package\)](https://faq.usps.com/s/article/Where-is-my-package)

Text & Email Updates



Return Receipt Electronic



USPS Tracking Plus®



Product Information



See Less ^



Date Produced: 09/16/2024

LETTERSTREAM:

The following is the delivery information for Certified Mail™/RRE item number 9214 8901 4298 0407 2300 49. Our records indicate that this item was delivered on 09/12/2024 at 10:41 a.m. in MIDLAND, TX 79701. The scanned image of the recipient information is provided below.

Signature of Recipient :

A handwritten signature in black ink, consisting of several loops and a long horizontal stroke at the end.

Address of Recipient :

**1001 W WALL ST, MIDLAND,  
TX 79701**

Thank you for selecting the Postal Service for your mailing needs. If you require additional assistance, please contact your local post office or Postal Service representative.

Sincerely,  
United States Postal Service



10258292.1.1-13

Bradfute Consulting & Legal Services  
PO Box 90233  
Albuquerque NM 87199


0010258292000290

Mavros Minerals II, LLC  
P.O. Box 50820  
Midland TX 79710



---

USPS CERTIFIED MAIL



9214 8901 4298 0407 2300 56

---

# USPS Tracking®

[FAQs >](#)

Tracking Number:

[Remove X](#)

## 9214890142980407230056

[Copy](#)

[Add to Informed Delivery \(https://informedelivery.usps.com/\)](https://informedelivery.usps.com/)

### Latest Update

Your item was delivered to an individual at the address at 2:03 pm on September 13, 2024 in HOUSTON, TX 77056.

### Get More Out of USPS Tracking:

[USPS Tracking Plus®](#)

### Delivered

**Delivered, Left with Individual**

HOUSTON, TX 77056

September 13, 2024, 2:03 pm

[See All Tracking History](#)

Feedback

[What Do USPS Tracking Statuses Mean? \(https://faq.usps.com/s/article/Where-is-my-package\)](https://faq.usps.com/s/article/Where-is-my-package)

[Text & Email Updates](#)



[Return Receipt Electronic](#)



[USPS Tracking Plus®](#)



[Product Information](#)



[See Less ^](#)



Date Produced: 09/16/2024

LETTERSTREAM:

The following is the delivery information for Certified Mail™/RRE item number 9214 8901 4298 0407 2300 56. Our records indicate that this item was delivered on 09/13/2024 at 02:03 p.m. in HOUSTON, TX 77056. The scanned image of the recipient information is provided below.

Signature of Recipient :

Two handwritten signatures in black ink. The top signature is more complex and cursive, while the bottom one is simpler and more stylized.

Address of Recipient :

**34 S WYNDEN DR STE 210,  
HOUSTON, TX 77056**

Thank you for selecting the Postal Service for your mailing needs. If you require additional assistance, please contact your local post office or Postal Service representative.

Sincerely,  
United States Postal Service

10258292.1.1-13

Bradfute Consulting & Legal Services  
PO Box 90233  
Albuquerque NM 87199


0010258292000280



MCT Energy Ltd.  
550 W. Texas Ave., Suite 945  
Midland TX 79701

---

USPS CERTIFIED MAIL



9214 8901 4298 0407 2300 63

---

# USPS Tracking®

FAQs >

Tracking Number:

Remove X

## 9214890142980407230063

Copy

Schedule a Redelivery (<https://tools.usps.com/redelivery.htm>)

### Latest Update

Your item arrived at the ALBUQUERQUE, NM 87199 post office at 5:39 pm on October 15, 2024 and is ready for pickup. Your item may be picked up at ACADEMY, 6255 SAN ANTONIO DR NE, ALBUQUERQUE, NM 871099998, M-F 0900-1700; SAT 0900-1500.

### Get More Out of USPS Tracking:

USPS Tracking Plus®

### Available for Pickup

#### Available for Pickup

ACADEMY  
6255 SAN ANTONIO DR NE  
ALBUQUERQUE NM 87109-9998  
M-F 0900-1700; SAT 0900-1500  
October 15, 2024, 5:39 pm

#### In Transit to Next Facility

October 14, 2024

See All Tracking History

Feedback

What Do USPS Tracking Statuses Mean? (<https://faq.usps.com/s/article/Where-is-my-package>)

Text & Email Updates



Schedule Redelivery



10258292.1.1-13

Bradfute Consulting & Legal Services  
PO Box 90233  
Albuquerque NM 87199


0010258292000270

Mewbourne Development Corporation  
500 West Texas Avenue, Suite 1020  
Midland TX 79701



---

USPS CERTIFIED MAIL



9214 8901 4298 0407 2300 70

---

# USPS Tracking®

[FAQs >](#)

Tracking Number:

[Remove X](#)

## 9214890142980407230070

[Copy](#)

[Add to Informed Delivery \(https://informedelivery.usps.com/\)](https://informedelivery.usps.com/)

### Latest Update

Your item was delivered to an individual at the address at 12:25 pm on September 12, 2024 in MIDLAND, TX 79701.

### Get More Out of USPS Tracking:

[USPS Tracking Plus®](#)

Feedback

### Delivered

**Delivered, Left with Individual**

MIDLAND, TX 79701

September 12, 2024, 12:25 pm

[See All Tracking History](#)

[What Do USPS Tracking Statuses Mean? \(https://faq.usps.com/s/article/Where-is-my-package\)](https://faq.usps.com/s/article/Where-is-my-package)

[Text & Email Updates](#)



[Return Receipt Electronic](#)



[USPS Tracking Plus®](#)



[Product Information](#)



[See Less ^](#)



Date Produced: 09/16/2024

LETTERSTREAM:

The following is the delivery information for Certified Mail™/RRE item number 9214 8901 4298 0407 2300 70. Our records indicate that this item was delivered on 09/12/2024 at 12:25 p.m. in MIDLAND, TX 79701. The scanned image of the recipient information is provided below.

Signature of Recipient :

A scanned image of a handwritten signature in black ink, appearing to read "Jackson Smith", written within a rectangular box.

Address of Recipient :

A scanned image of a handwritten address in black ink, "500 W Texas Blvd", written within a rectangular box.

Thank you for selecting the Postal Service for your mailing needs. If you require additional assistance, please contact your local post office or Postal Service representative.

Sincerely,  
United States Postal Service



10258292.1.1-13

Bradfute Consulting & Legal Services  
PO Box 90233  
Albuquerque NM 87199


0010258292000260

Mewbourne Development Partners, 93-B, L.P.  
500 West Texas Avenue, Suite 1020  
Midland TX 79701



---

USPS CERTIFIED MAIL



9214 8901 4298 0407 2300 87

---

# USPS Tracking®

[FAQs >](#)

Tracking Number:

[Remove X](#)

## 9214890142980407230087

[Copy](#)

[Add to Informed Delivery \(https://informedelivery.usps.com/\)](https://informedelivery.usps.com/)

### Latest Update

Your item was delivered to an individual at the address at 12:24 pm on September 12, 2024 in MIDLAND, TX 79701.

### Get More Out of USPS Tracking:

[USPS Tracking Plus®](#)

Feedback

### Delivered

**Delivered, Left with Individual**

MIDLAND, TX 79701

September 12, 2024, 12:24 pm

[See All Tracking History](#)

[What Do USPS Tracking Statuses Mean? \(https://faq.usps.com/s/article/Where-is-my-package\)](https://faq.usps.com/s/article/Where-is-my-package)

[Text & Email Updates](#)



[Return Receipt Electronic](#)



[USPS Tracking Plus®](#)



[Product Information](#)



[See Less ^](#)



Date Produced: 09/16/2024

LETTERSTREAM:

The following is the delivery information for Certified Mail™/RRE item number 9214 8901 4298 0407 2300 87. Our records indicate that this item was delivered on 09/12/2024 at 12:24 p.m. in MIDLAND, TX 79701. The scanned image of the recipient information is provided below.

Signature of Recipient :

A scanned image of a handwritten signature in black ink, appearing to read "Jackson Smith", written on a white background with horizontal lines.

Address of Recipient :

A scanned image of a handwritten address in black ink, "500 W Texas Blvd", written on a white background with horizontal lines.

Thank you for selecting the Postal Service for your mailing needs. If you require additional assistance, please contact your local post office or Postal Service representative.

Sincerely,  
United States Postal Service

10258292.1.1-13

Bradfute Consulting & Legal Services  
PO Box 90233  
Albuquerque NM 87199


0010258292000250

Mewbourne Development Partners, 94-A, L.P.  
500 West Texas Avenue, Suite 1020  
Midland TX 79701



---

USPS CERTIFIED MAIL



9214 8901 4298 0407 2300 94

---

# USPS Tracking®

[FAQs >](#)

Tracking Number:

[Remove X](#)

## 9214890142980407230094

[Copy](#)

[Add to Informed Delivery \(https://informedelivery.usps.com/\)](https://informedelivery.usps.com/)

### Latest Update

Your item was delivered to an individual at the address at 12:24 pm on September 12, 2024 in MIDLAND, TX 79701.

### Get More Out of USPS Tracking:

[USPS Tracking Plus®](#)

### Delivered

**Delivered, Left with Individual**

MIDLAND, TX 79701

September 12, 2024, 12:24 pm

[See All Tracking History](#)

[What Do USPS Tracking Statuses Mean? \(https://faq.usps.com/s/article/Where-is-my-package\)](https://faq.usps.com/s/article/Where-is-my-package)

[Text & Email Updates](#)



[Return Receipt Electronic](#)



[USPS Tracking Plus®](#)



[Product Information](#)



[See Less ^](#)

Feedback



Date Produced: 09/16/2024

LETTERSTREAM:

The following is the delivery information for Certified Mail™/RRE item number 9214 8901 4298 0407 2300 94. Our records indicate that this item was delivered on 09/12/2024 at 12:24 p.m. in MIDLAND, TX 79701. The scanned image of the recipient information is provided below.

Signature of Recipient :

A handwritten signature in black ink, appearing to read "Jackson Smith", written on a white background with horizontal lines.

Address of Recipient :

A handwritten address in black ink, "500 W Texas Blvd", written on a white background with horizontal lines.

Thank you for selecting the Postal Service for your mailing needs. If you require additional assistance, please contact your local post office or Postal Service representative.

Sincerely,  
United States Postal Service

10258292.1.1-13

Bradfute Consulting & Legal Services  
PO Box 90233  
Albuquerque NM 87199


0010258292000240

Mewbourne Oil Company  
500 West Texas Avenue, Suite 1020  
Midland TX 79701



---

USPS CERTIFIED MAIL



9214 8901 4298 0407 2301 00

---

# USPS Tracking®

[FAQs >](#)

Tracking Number:

[Remove X](#)

## 9214890142980407230100

[Copy](#)

[Add to Informed Delivery \(https://informedelivery.usps.com/\)](https://informedelivery.usps.com/)

### Latest Update

Your item was delivered to an individual at the address at 12:24 pm on September 12, 2024 in MIDLAND, TX 79701.

### Get More Out of USPS Tracking:

[USPS Tracking Plus®](#)

### Delivered

**Delivered, Left with Individual**

MIDLAND, TX 79701

September 12, 2024, 12:24 pm

[See All Tracking History](#)

[What Do USPS Tracking Statuses Mean? \(https://faq.usps.com/s/article/Where-is-my-package\)](https://faq.usps.com/s/article/Where-is-my-package)

[Text & Email Updates](#)



[Return Receipt Electronic](#)



[USPS Tracking Plus®](#)



[Product Information](#)



[See Less ^](#)

Feedback






Date Produced: 09/16/2024


LETTERSTREAM:

The following is the delivery information for Certified Mail™/RRE item number 9214 8901 4298 0407 2301 00. Our records indicate that this item was delivered on 09/12/2024 at 12:24 p.m. in MIDLAND, TX 79701. The scanned image of the recipient information is provided below.

Signature of Recipient :



Address of Recipient :



Thank you for selecting the Postal Service for your mailing needs. If you require additional assistance, please contact your local post office or Postal Service representative.

Sincerely,  
United States Postal Service

10258292.1.1-13


Bradfute Consulting & Legal Services  
PO Box 90233  
Albuquerque NM 87199

0010258292000230  
Mike Moylett  
P.O. Box 50820  
Midland TX 79710



---

USPS CERTIFIED MAIL



9214 8901 4298 0407 2301 17

---

# USPS Tracking®

[FAQs >](#)

Tracking Number:

[Remove X](#)

## 9214890142980407230117

[Copy](#)

[Add to Informed Delivery \(https://informedelivery.usps.com/\)](https://informedelivery.usps.com/)

### Latest Update

Your item has been delivered and is available at a PO Box at 8:30 am on September 12, 2024 in MIDLAND, TX 79705.

#### Get More Out of USPS Tracking:

[USPS Tracking Plus®](#)

### Delivered

**Delivered, PO Box**

MIDLAND, TX 79705

September 12, 2024, 8:30 am

[See All Tracking History](#)

[What Do USPS Tracking Statuses Mean? \(https://faq.usps.com/s/article/Where-is-my-package\)](https://faq.usps.com/s/article/Where-is-my-package)

[Text & Email Updates](#)



[Return Receipt Electronic](#)



[USPS Tracking Plus®](#)



[Product Information](#)



[See Less ^](#)

Feedback



Date Produced: 09/16/2024

LETTERSTREAM:

The following is the delivery information for Certified Mail™/RRE item number 9214 8901 4298 0407 2301 17. Our records indicate that this item was delivered on 09/12/2024 at 08:30 a.m. in MIDLAND, TX 79705. The scanned image of the recipient information is provided below.

Signature of Recipient :

Signature	X	<i>[Handwritten Signature]</i>
Printed Name		<i>[Handwritten Name]</i>

Address of Recipient :

Delivery Address	<i>[Handwritten Address]</i>
------------------	------------------------------

Thank you for selecting the Postal Service for your mailing needs. If you require additional assistance, please contact your local post office or Postal Service representative.


Sincerely,  
United States Postal Service

10258292.1.1-13

Bradfute Consulting & Legal Services  
PO Box 90233  
Albuquerque NM 87199

---

USPS CERTIFIED MAIL



9214 8901 4298 0407 2301 24

---

0010258292000220

Nearburg Producing Company, for the benefit  
of the Nearburg Producing Company Employee Fund  
5447 Glen Lakes Dr.  
Dallas TX 75231



# USPS Tracking®

[FAQs >](#)

Tracking Number:

[Remove X](#)

## 9214890142980407230124

[Copy](#)

[Add to Informed Delivery \(https://informedelivery.usps.com/\)](https://informedelivery.usps.com/)

### Latest Update

Your item has been delivered and is available at a PO Box at 7:32 am on September 13, 2024 in DALLAS, TX 75231.

#### Get More Out of USPS Tracking:

[USPS Tracking Plus®](#)

### Delivered

**Delivered, PO Box**

DALLAS, TX 75231

September 13, 2024, 7:32 am

[See All Tracking History](#)

[What Do USPS Tracking Statuses Mean? \(https://faq.usps.com/s/article/Where-is-my-package\)](https://faq.usps.com/s/article/Where-is-my-package)

[Text & Email Updates](#)



[Return Receipt Electronic](#)



[USPS Tracking Plus®](#)



[Product Information](#)



[See Less ^](#)

Feedback

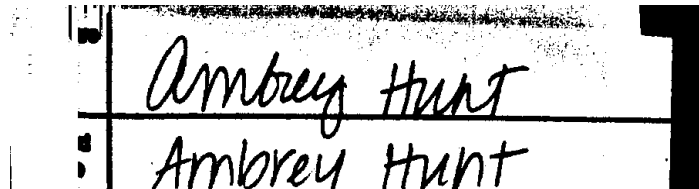


Date Produced: 09/16/2024


LETTERSTREAM:

The following is the delivery information for Certified Mail™/RRE item number 9214 8901 4298 0407 2301 24. Our records indicate that this item was delivered on 09/13/2024 at 07:32 a.m. in DALLAS, TX 75231. The scanned image of the recipient information is provided below.

Signature of Recipient :



Address of Recipient :



Thank you for selecting the Postal Service for your mailing needs. If you require additional assistance, please contact your local post office or Postal Service representative.

Sincerely,  
United States Postal Service

10258292.1.1-13

Bradfute Consulting & Legal Services  
PO Box 90233  
Albuquerque NM 87199


0010258292000210

Oak Valley Mineral and Land, LP  
P.O. Box 50820  
Midland TX 79710



---

USPS CERTIFIED MAIL



9214 8901 4298 0407 2301 31

---



# USPS Tracking®

[FAQs >](#)

Tracking Number:

[Remove X](#)

## 9214890142980407230131

[Copy](#)

[Add to Informed Delivery \(https://informedelivery.usps.com/\)](https://informedelivery.usps.com/)

### Latest Update

Your item has been delivered and is available at a PO Box at 8:30 am on September 12, 2024 in MIDLAND, TX 79705.

#### Get More Out of USPS Tracking:

[USPS Tracking Plus®](#)

### Delivered

**Delivered, PO Box**

MIDLAND, TX 79705

September 12, 2024, 8:30 am

[See All Tracking History](#)

[What Do USPS Tracking Statuses Mean? \(https://faq.usps.com/s/article/Where-is-my-package\)](https://faq.usps.com/s/article/Where-is-my-package)

[Text & Email Updates](#)



[Return Receipt Electronic](#)



[USPS Tracking Plus®](#)



[Product Information](#)



[See Less ^](#)

Feedback




Date Produced: 09/16/2024

LETTERSTREAM:

The following is the delivery information for Certified Mail™/RRE item number 9214 8901 4298 0407 2301 31. Our records indicate that this item was delivered on 09/12/2024 at 08:30 a.m. in MIDLAND, TX 79705. The scanned image of the recipient information is provided below.

Signature of Recipient :

Signature	
Printed Name	A. Mendez

Address of Recipient :

Delivery Address	50820
------------------	-------

Thank you for selecting the Postal Service for your mailing needs. If you require additional assistance, please contact your local post office or Postal Service representative.

Sincerely,  
United States Postal Service

10258292.1.1-13

Bradfute Consulting & Legal Services  
PO Box 90233  
Albuquerque NM 87199


0010258292000200

Parks & Luttrell, Inc.  
9337B Katy Freeway, Suite 207  
Houston TX 77024



---

USPS CERTIFIED MAIL



9214 8901 4298 0407 2301 48

---

# USPS Tracking®

[FAQs >](#)

Tracking Number:

[Remove X](#)

## 9214890142980407230148

[Copy](#)

[Add to Informed Delivery \(https://informedelivery.usps.com/\)](https://informedelivery.usps.com/)

### Latest Update

Your item was delivered to the front desk, reception area, or mail room at 12:36 pm on September 14, 2024 in HOUSTON, TX 77024.

#### Get More Out of USPS Tracking:

[USPS Tracking Plus®](#)

Feedback

### Delivered

**Delivered, Front Desk/Reception/Mail Room**

HOUSTON, TX 77024

September 14, 2024, 12:36 pm

[See All Tracking History](#)

[What Do USPS Tracking Statuses Mean? \(https://faq.usps.com/s/article/Where-is-my-package\)](https://faq.usps.com/s/article/Where-is-my-package)

[Text & Email Updates](#)



[Return Receipt Electronic](#)



[USPS Tracking Plus®](#)



[Product Information](#)



[See Less ^](#)



Date Produced: 09/16/2024

LETTERSTREAM:

The following is the delivery information for Certified Mail™/RRE item number 9214 8901 4298 0407 2301 48. Our records indicate that this item was delivered on 09/14/2024 at 12:36 p.m. in HOUSTON, TX 77024. The scanned image of the recipient information is provided below

Signature of Recipient :

TPruitt  
TPruitt

Address of Recipient :

J Pruss  
9337 A Katy Ln

Thank you for selecting the Postal Service for your mailing needs. If you require additional assistance, please contact your local post office or Postal Service representative.

Sincerely,  
United States Postal Service

10258292.1.1-13

Bradfute Consulting & Legal Services  
PO Box 90233  
Albuquerque NM 87199


0010258292000190

Penroc Oil Corporation  
P.O. Box 2769  
New NM 88241



---

USPS CERTIFIED MAIL



9214 8901 4298 0407 2301 55

---

# USPS Tracking®

FAQs >

Tracking Number:

Remove X

## 9214890142980407230155

Copy

Add to Informed Delivery (<https://informedelivery.usps.com/>)

### Latest Update

Your item has been delivered and is available at a PO Box at 7:26 am on September 12, 2024 in HOBBS, NM 88240.

#### Get More Out of USPS Tracking:

USPS Tracking Plus®

### Delivered

Delivered, PO Box

HOBBS, NM 88240

September 12, 2024, 7:26 am

[See All Tracking History](#)

Feedback

[What Do USPS Tracking Statuses Mean? \(https://faq.usps.com/s/article/Where-is-my-package\)](https://faq.usps.com/s/article/Where-is-my-package)

Text & Email Updates



Return Receipt Electronic



USPS Tracking Plus®



Product Information



See Less ^

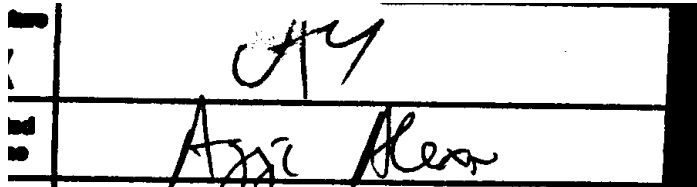


Date Produced: 09/16/2024

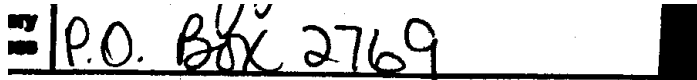
LETTERSTREAM:

The following is the delivery information for Certified Mail™/RRE item number 9214 8901 4298 0407 2301 55. Our records indicate that this item was delivered on 09/12/2024 at 07:26 a.m. in HOBBS, NM 88240. The scanned image of the recipient information is provided below.

Signature of Recipient :



Address of Recipient :



Thank you for selecting the Postal Service for your mailing needs. If you require additional assistance, please contact your local post office or Postal Service representative.

Sincerely,  
United States Postal Service




10258292.1.1-13

Bradfute Consulting & Legal Services  
PO Box 90233  
Albuquerque NM 87199

---

USPS CERTIFIED MAIL



9214 8901 4298 0407 2301 62

---

0010258292000180

Petraitis Oil & Gas, LLC  
P.O. Box 10886  
Midland TX 79702



# USPS Tracking®

FAQs >

Tracking Number:

Remove X

## 9214890142980407230162

Copy

Add to Informed Delivery (<https://informedelivery.usps.com/>)

### Latest Update

This is a reminder to pick up your item before October 3, 2024 or your item will be returned on October 4, 2024. Please pick up the item at the MIDLAND, TX 79702 Post Office.

### Get More Out of USPS Tracking:

USPS Tracking Plus®

### Delivery Attempt

Reminder to pick up your item before October 3, 2024

MIDLAND, TX 79702  
September 24, 2024

### Available for Pickup

DOWNTOWN MIDLAND  
100 E WALL ST  
MIDLAND TX 79701-9998  
M-F 0830-1700  
September 20, 2024, 11:52 am

See All Tracking History

Feedback

What Do USPS Tracking Statuses Mean? (<https://faq.usps.com/s/article/Where-is-my-package>)

Text & Email Updates



Return Receipt Electronic



10258292.1.1-13

Bradfute Consulting & Legal Services  
PO Box 90233  
Albuquerque NM 87199


0010258292000170

Post Oak Crown IV, LLC  
5200 San Felipe  
Houston TX 77056



---

USPS CERTIFIED MAIL



9214 8901 4298 0407 2301 79

---

# USPS Tracking®

FAQs >

Tracking Number:

Remove X

## 9214890142980407230179

Copy

Add to Informed Delivery (<https://informedelivery.usps.com/>)

### Latest Update

Your item was returned to the sender on September 21, 2024 at 11:28 am in ALBUQUERQUE, NM 87109 because of an incomplete address.

### Get More Out of USPS Tracking:

USPS Tracking Plus®

Feedback

#### Alert

##### Insufficient Address

ALBUQUERQUE, NM 87109  
September 21, 2024, 11:28 am

##### Arrived at Post Office

ALBUQUERQUE, NM 87109  
September 21, 2024, 11:27 am

See All Tracking History

What Do USPS Tracking Statuses Mean? (<https://faq.usps.com/s/article/Where-is-my-package>)

Text & Email Updates



Return Receipt Electronic



USPS Tracking Plus®



10258292.1.1-13

Bradfute Consulting & Legal Services  
PO Box 90233  
Albuquerque NM 87199


0010258292000160

Post Oak Crown IV-B, LLC  
5200 San Felipe  
Houston TX 77056



---

USPS CERTIFIED MAIL



9214 8901 4298 0407 2301 86

---

# USPS Tracking®

FAQs >

Tracking Number:

Remove X

## 9214890142980407230186

Copy

Add to Informed Delivery (<https://informedelivery.usps.com/>)

### Latest Update

Your item was returned to the sender on September 21, 2024 at 11:28 am in ALBUQUERQUE, NM 87109 because of an incomplete address.

### Get More Out of USPS Tracking:

USPS Tracking Plus®

#### Alert

##### Insufficient Address

ALBUQUERQUE, NM 87109  
September 21, 2024, 11:28 am

##### Arrived at Post Office

ALBUQUERQUE, NM 87109  
September 21, 2024, 11:27 am

See All Tracking History

Feedback

What Do USPS Tracking Statuses Mean? (<https://faq.usps.com/s/article/Where-is-my-package>)

Text & Email Updates



Return Receipt Electronic



USPS Tracking Plus®



**Product Information**



**See Less** ^

Track Another Package

**Need More Help?**

Contact USPS Tracking support for further assistance.


**FAQs**

10258292.1.1-13

Bradfute Consulting & Legal Services  
PO Box 90233  
Albuquerque NM 87199

---

USPS CERTIFIED MAIL



9214 8901 4298 0407 2301 93

---

0010258292000150

R.C. Schlagal and Alice R. Schlagal, H&W  
115 Bora Bora Drive  
Galveston TX 77554





# USPS Tracking®

FAQs >

Tracking Number:

Remove X

## 9214890142980407230193

Copy

Add to Informed Delivery (<https://informedelivery.usps.com/>)

### Latest Update

Your item has been delivered to an agent. The item was picked up at USPS at 12:33 pm on September 13, 2024 in GALVESTON, TX 77554.

#### Get More Out of USPS Tracking:

**USPS Tracking Plus®**

### Delivered to Agent

**Delivered to Agent, Picked up at USPS**

GALVESTON, TX 77554

September 13, 2024, 12:33 pm

[See All Tracking History](#)

Feedback

[What Do USPS Tracking Statuses Mean? \(https://faq.usps.com/s/article/Where-is-my-package\)](https://faq.usps.com/s/article/Where-is-my-package)

Text & Email Updates



Return Receipt Electronic



USPS Tracking Plus®



Product Information



See Less ^



Date Produced: 09/16/2024

LETTERSTREAM:

The following is the delivery information for Certified Mail™/RRE item number 9214 8901 4298 0407 2301 93. Our records indicate that this item was delivered on 09/13/2024 at 12:33 p.m. in GALVESTON, TX 77554. The scanned image of the recipient information is provided below.

Signature of Recipient :  
(Authorized Agent)

Handwritten signature in black ink, appearing to be "M J M" written twice in a cursive style.

Address of Recipient :

Handwritten address in black ink, appearing to be "115" on the top line and "BB" on the bottom line.

Thank you for selecting the Postal Service for your mailing needs. If you require additional assistance, please contact your local post office or Postal Service representative.

Sincerely,  
United States Postal Service

10258292.1.1-13

Bradfute Consulting & Legal Services  
PO Box 90233  
Albuquerque NM 87199


0010258292000140

Randal Clay Spears  
4108 University  
Houston TX 77005



---

USPS CERTIFIED MAIL



9214 8901 4298 0407 2302 09

---

# USPS Tracking<sup>®</sup>

[FAQs >](#)

Tracking Number:

[Remove X](#)

## 9214890142980407230209

[Copy](#)

[Add to Informed Delivery \(https://informedelivery.usps.com/\)](https://informedelivery.usps.com/)

### Latest Update

Your item was delivered to an individual at the address at 4:29 pm on September 13, 2024 in HOUSTON, TX 77005.

#### Get More Out of USPS Tracking:

[USPS Tracking Plus<sup>®</sup>](#)

### Delivered

**Delivered, Left with Individual**

HOUSTON, TX 77005

September 13, 2024, 4:29 pm

[See All Tracking History](#)

Feedback

[What Do USPS Tracking Statuses Mean? \(https://faq.usps.com/s/article/Where-is-my-package\)](https://faq.usps.com/s/article/Where-is-my-package)

[Text & Email Updates](#)



[Return Receipt Electronic](#)



[USPS Tracking Plus<sup>®</sup>](#)



[Product Information](#)



[See Less ^](#)



Date Produced: 09/16/2024

LETTERSTREAM:

The following is the delivery information for Certified Mail™/RRE item number 9214 8901 4298 0407 2302 09. Our records indicate that this item was delivered on 09/13/2024 at 04:29 p.m. in HOUSTON, TX 77005. The scanned image of the recipient information is provided below.

Signature of Recipient :

A handwritten signature consisting of two distinct, sweeping strokes. The top stroke is a long, curved line that starts high on the left and ends lower on the right. The bottom stroke is a shorter, more horizontal curve positioned below the first stroke.

Address of Recipient :

**4108 UNIVERSITY BLVD,  
HOUSTON, TX 77005**

Thank you for selecting the Postal Service for your mailing needs. If you require additional assistance, please contact your local post office or Postal Service representative.


Sincerely,  
United States Postal Service

10258292.1.1-13

Bradfute Consulting & Legal Services  
PO Box 90233  
Albuquerque NM 87199

---

USPS CERTIFIED MAIL



9214 8901 4298 0407 2302 16

---

0010258292000130

Richard Jeffrey Spears  
P.O. Box 60684  
Midland TX 60684



# USPS Tracking®

FAQs >

Tracking Number:

Remove X

## 9214890142980407230216

Copy

Add to Informed Delivery (<https://informedelivery.usps.com/>)

### Latest Update

Your item could not be delivered on October 22, 2024 at 6:57 pm in ALBUQUERQUE, NM 87109. It was held for the required number of days and is being returned to the sender.

### Get More Out of USPS Tracking:

USPS Tracking Plus®

#### Alert

##### Unclaimed/Being Returned to Sender

ALBUQUERQUE, NM 87109  
October 22, 2024, 6:57 pm

##### Available for Pickup

ACADEMY  
6255 SAN ANTONIO DR NE  
ALBUQUERQUE NM 87109-9998  
M-F 0900-1700; SAT 0900-1500  
October 7, 2024, 3:27 pm

See All Tracking History

Feedback

What Do USPS Tracking Statuses Mean? (<https://faq.usps.com/s/article/Where-is-my-package>)

Text & Email Updates



Return Receipt Electronic



10258292.1.1-13

Bradfute Consulting & Legal Services  
PO Box 90233  
Albuquerque NM 87199


0010258292000120

Robert G. Shelton  
P.O. Box 51410  
Midland TX 79720



---

USPS CERTIFIED MAIL



9214 8901 4298 0407 2302 23

---



# USPS Tracking®

FAQs >

Tracking Number:

Remove X

## 9214890142980407230223

Copy

Add to Informed Delivery (<https://informedelivery.usps.com/>)

### Latest Update

Your item was picked up at a postal facility at 3:07 pm on September 12, 2024 in MIDLAND, TX 79705.

Get More Out of USPS Tracking:

USPS Tracking Plus®

### Delivered

Delivered, Individual Picked Up at Postal Facility

MIDLAND, TX 79705

September 12, 2024, 3:07 pm

[See All Tracking History](#)

[What Do USPS Tracking Statuses Mean? \(https://faq.usps.com/s/article/Where-is-my-package\)](https://faq.usps.com/s/article/Where-is-my-package)

Text & Email Updates



Return Receipt Electronic



USPS Tracking Plus®



Product Information



See Less ^

Feedback



Date Produced: 09/16/2024

LETTERSTREAM:

The following is the delivery information for Certified Mail™/RRE item number 9214 8901 4298 0407 2302 23. Our records indicate that this item was delivered on 09/12/2024 at 03:06 p.m. in MIDLAND, TX 79705. The scanned image of the recipient information is provided below.

Signature of Recipient :

signature	<input checked="" type="checkbox"/>	<i>Bob Shelton</i>
printed name		<i>Bob Shelton</i>

Address of Recipient :

delivery address		<i>57410</i>
------------------	--	--------------

Thank you for selecting the Postal Service for your mailing needs. If you require additional assistance, please contact your local post office or Postal Service representative.

Sincerely,  
United States Postal Service

10258292.1.1-13

Bradfute Consulting & Legal Services  
PO Box 90233  
Albuquerque NM 87199


0010258292000110

S. E. S. Resources, LLC  
P.O. Box 10886  
Midland TX 79702



---

USPS CERTIFIED MAIL



9214 8901 4298 0407 2302 30

---

# USPS Tracking®

FAQs >

Tracking Number:

Remove X

## 9214890142980407230230

Copy

Add to Informed Delivery (<https://informedelivery.usps.com/>)

### Latest Update

This is a reminder to pick up your item before October 3, 2024 or your item will be returned on October 4, 2024. Please pick up the item at the MIDLAND, TX 79702 Post Office.

### Get More Out of USPS Tracking:

USPS Tracking Plus®

### Delivery Attempt

Reminder to pick up your item before October 3, 2024

MIDLAND, TX 79702  
September 24, 2024

### Available for Pickup

DOWNTOWN MIDLAND  
100 E WALL ST  
MIDLAND TX 79701-9998  
M-F 0830-1700  
September 20, 2024, 11:53 am

See All Tracking History

Feedback

What Do USPS Tracking Statuses Mean? (<https://faq.usps.com/s/article/Where-is-my-package>)

Text & Email Updates



Return Receipt Electronic



10258292.1.1-13

Bradfute Consulting & Legal Services  
PO Box 90233  
Albuquerque NM 87199


0010258292000100

Sandra Sue Spears  
P.O. Box 293384  
Midland TX 78029



---

USPS CERTIFIED MAIL



9214 8901 4298 0407 2302 47

---

# USPS Tracking®

FAQs >

Tracking Number:

Remove X

## 9214890142980407230247

Copy

Add to Informed Delivery (<https://informedelivery.usps.com/>)

### Latest Update

Your item was picked up at a postal facility at 11:32 am on September 23, 2024 in KERRVILLE, TX 78028.

Get More Out of USPS Tracking:

USPS Tracking Plus®

### Delivered

Delivered, Individual Picked Up at Postal Facility

KERRVILLE, TX 78028

September 23, 2024, 11:32 am

[See All Tracking History](#)

[What Do USPS Tracking Statuses Mean? \(https://faq.usps.com/s/article/Where-is-my-package\)](https://faq.usps.com/s/article/Where-is-my-package)

Text & Email Updates



Return Receipt Electronic



USPS Tracking Plus®



Product Information



See Less ^

Feedback



Date Produced: 09/30/2024

LETTERSTREAM:

The following is the delivery information for Certified Mail™/RRE item number 9214 8901 4298 0407 2302 47. Our records indicate that this item was delivered on 09/23/2024 at 11:32 a.m. in KERRVILLE, TX 78028. The scanned image of the recipient information is provided below.

Signature of Recipient :

Signature	X <i>Sandra Sue Spears</i>
Printed Name	SANDRA SUE SPEARS

Address of Recipient :

Delivery Address	PO Box 293384 78029
------------------	---------------------

Thank you for selecting the Postal Service for your mailing needs. If you require additional assistance, please contact your local post office or Postal Service representative.

Sincerely,  
United States Postal Service

10258292.1.1-13

Bradfute Consulting & Legal Services  
PO Box 90233  
Albuquerque NM 87199


0010258292000090

Schlagal Brothers  
115 Bora Bora Drive  
Galveston TX 77554



---

USPS CERTIFIED MAIL



9214 8901 4298 0407 2302 54

---



# USPS Tracking®

FAQs >

Tracking Number:

Remove X

## 9214890142980407230254

Copy

Add to Informed Delivery (<https://informedelivery.usps.com/>)

### Latest Update

Your item has been delivered to an agent. The item was picked up at USPS at 12:33 pm on September 13, 2024 in GALVESTON, TX 77554.

#### Get More Out of USPS Tracking:

USPS Tracking Plus®

### Delivered to Agent

Delivered to Agent, Picked up at USPS

GALVESTON, TX 77554

September 13, 2024, 12:33 pm

[See All Tracking History](#)

Feedback

[What Do USPS Tracking Statuses Mean? \(https://faq.usps.com/s/article/Where-is-my-package\)](https://faq.usps.com/s/article/Where-is-my-package)

Text & Email Updates



Return Receipt Electronic



USPS Tracking Plus®



Product Information



See Less ^



Date Produced: 09/16/2024

LETTERSTREAM:

The following is the delivery information for Certified Mail™/RRE item number 9214 8901 4298 0407 2302 54. Our records indicate that this item was delivered on 09/13/2024 at 12:33 p.m. in GALVESTON, TX 77554. The scanned image of the recipient information is provided below.

Signature of Recipient :  
(Authorized Agent)

Handwritten signature in black ink, appearing to be "M J M" written twice in a cursive style.

Address of Recipient :

Handwritten address in black ink, appearing to be "115" on the top line and "BB" on the bottom line.

Thank you for selecting the Postal Service for your mailing needs. If you require additional assistance, please contact your local post office or Postal Service representative.

Sincerely,  
United States Postal Service

10258292.1.1-13

Bradfute Consulting & Legal Services  
PO Box 90233  
Albuquerque NM 87199


0010258292000080

Sitio Permian, LP  
1401 Lawrence St., Suite 1750  
Denver CO 80202



---

USPS CERTIFIED MAIL



9214 8901 4298 0407 2302 61

---

# USPS Tracking®

FAQs >

Tracking Number:

Remove X

## 9214890142980407230261

Copy

Add to Informed Delivery (<https://informedelivery.usps.com/>)

### Latest Update

Your item was delivered to an individual at the address at 9:21 am on September 12, 2024 in DENVER, CO 80202.

Get More Out of USPS Tracking:

USPS Tracking Plus®

### Delivered

Delivered, Left with Individual

DENVER, CO 80202

September 12, 2024, 9:21 am

[See All Tracking History](#)

Feedback

[What Do USPS Tracking Statuses Mean? \(https://faq.usps.com/s/article/Where-is-my-package\)](https://faq.usps.com/s/article/Where-is-my-package)

Text & Email Updates



Return Receipt Electronic



USPS Tracking Plus®



Product Information



See Less ^




Date Produced: 09/16/2024

LETTERSTREAM:

The following is the delivery information for Certified Mail™/RRE item number 9214 8901 4298 0407 2302 61. Our records indicate that this item was delivered on 09/12/2024 at 09:21 a.m. in DENVER, CO 80202. The scanned image of the recipient information is provided below.

Signature of Recipient :



Address of Recipient :



Thank you for selecting the Postal Service for your mailing needs. If you require additional assistance, please contact your local post office or Postal Service representative.

Sincerely,  
United States Postal Service

10258292.1.1-13

Bradfute Consulting & Legal Services  
PO Box 90233  
Albuquerque NM 87199


0010258292000070

Timothy R. MacDonald  
3003 Paleo Point  
Station TX 77845



---

USPS CERTIFIED MAIL



9214 8901 4298 0407 2302 78

---

# USPS Tracking®

[FAQs >](#)

Tracking Number:

[Remove X](#)

## 9214890142980407230278

[Copy](#)

[Add to Informed Delivery \(https://informedelivery.usps.com/\)](https://informedelivery.usps.com/)

### Latest Update

Your item was delivered to an individual at the address at 12:57 pm on September 13, 2024 in COLLEGE STATION, TX 77845.

### Get More Out of USPS Tracking:

[USPS Tracking Plus®](#)

### Delivered

**Delivered, Left with Individual**

COLLEGE STATION, TX 77845

September 13, 2024, 12:57 pm

[See All Tracking History](#)

[What Do USPS Tracking Statuses Mean? \(https://faq.usps.com/s/article/Where-is-my-package\)](https://faq.usps.com/s/article/Where-is-my-package)

[Text & Email Updates](#)



[Return Receipt Electronic](#)



[USPS Tracking Plus®](#)



[Product Information](#)



[See Less ^](#)

Feedback



Date Produced: 09/16/2024

LETTERSTREAM:

The following is the delivery information for Certified Mail™/RRE item number 9214 8901 4298 0407 2302 78. Our records indicate that this item was delivered on 09/13/2024 at 12:57 p.m. in COLLEGE STATION, TX 77845. The scanned image of the recipient information is provided below.

Signature of Recipient :

A handwritten signature in black ink, appearing to be "A. J. [unclear]".

Address of Recipient :

**3003 PALEO PT, COLLEGE  
STATION, TX 77845**

Thank you for selecting the Postal Service for your mailing needs. If you require additional assistance, please contact your local post office or Postal Service representative.

Sincerely,  
United States Postal Service



# USPS Tracking®

[FAQs >](#)

Tracking Number:

[Remove X](#)

## 9214890142980407230285

[Copy](#)

[Add to Informed Delivery \(https://informedelivery.usps.com/\)](https://informedelivery.usps.com/)

### Latest Update

Your item was delivered to the front desk, reception area, or mail room at 11:58 am on September 12, 2024 in LONG BEACH, CA 90807.

### Get More Out of USPS Tracking:

[USPS Tracking Plus®](#)

Feedback

### Delivered

**Delivered, Front Desk/Reception/Mail Room**

LONG BEACH, CA 90807

September 12, 2024, 11:58 am

[See All Tracking History](#)

[What Do USPS Tracking Statuses Mean? \(https://faq.usps.com/s/article/Where-is-my-package\)](https://faq.usps.com/s/article/Where-is-my-package)

[Text & Email Updates](#)



[Return Receipt Electronic](#)



[USPS Tracking Plus®](#)



[Product Information](#)



[See Less ^](#)



Date Produced: 09/16/2024

LETTERSTREAM:

The following is the delivery information for Certified Mail™/RRE item number 9214 8901 4298 0407 2302 85. Our records indicate that this item was delivered on 09/12/2024 at 11:58 a.m. in LONG BEACH, CA 90807. The scanned image of the recipient information is provided below.

Signature of Recipient :

A scanned image of a signature strip. The top line shows a handwritten signature in black ink that reads "Jamie Mark". The bottom line shows the name "JAMIE MARK" typed in black capital letters. A vertical black bar is on the right side of the strip.

Address of Recipient :

A scanned image of an address strip. The address "325 CHERRY" is handwritten in black ink. A vertical black bar is on the right side of the strip.

Thank you for selecting the Postal Service for your mailing needs. If you require additional assistance, please contact your local post office or Postal Service representative.

Sincerely,  
United States Postal Service

10258292.1.1-13

Bradfute Consulting & Legal Services  
PO Box 90233  
Albuquerque NM 87199


0010258292000050

Viersen Oil & Gas Company  
P.O. Box 702708  
Tulsa OK 74170



---

USPS CERTIFIED MAIL



9214 8901 4298 0407 2302 92

---

# USPS Tracking®

FAQs >

Tracking Number:

Remove X

## 9214890142980407230292

Copy

Add to Informed Delivery (<https://informedelivery.usps.com/>)

### Latest Update

Your package will arrive later than expected, but is still on its way. It is currently in transit to the next facility.

#### Get More Out of USPS Tracking:

**USPS Tracking Plus®**

#### Moving Through Network

**In Transit to Next Facility, Arriving Late**

September 16, 2024

#### Departed USPS Regional Facility

TULSA OK DISTRIBUTION CENTER

September 11, 2024, 8:30 pm

[See All Tracking History](#)

Feedback

[What Do USPS Tracking Statuses Mean? \(https://faq.usps.com/s/article/Where-is-my-package\)](https://faq.usps.com/s/article/Where-is-my-package)

Text & Email Updates



Return Receipt Electronic



USPS Tracking Plus®



10258292.1.1-13

Bradfute Consulting & Legal Services  
PO Box 90233  
Albuquerque NM 87199


0010258292000040

W.T.G. Exploration, Inc  
6 Desta Drive, Suite 4400  
Midland TX 79705



---

USPS CERTIFIED MAIL



9214 8901 4298 0407 2303 08

---

# USPS Tracking®

[FAQs >](#)

Tracking Number:

[Remove X](#)

## 9214890142980407230308

[Copy](#)

[Add to Informed Delivery \(https://informedelivery.usps.com/\)](https://informedelivery.usps.com/)

### Latest Update

Your item was delivered to an individual at the address at 9:09 am on September 12, 2024 in MIDLAND, TX 79705.

#### Get More Out of USPS Tracking:

[USPS Tracking Plus®](#)

### Delivered

**Delivered, Left with Individual**

MIDLAND, TX 79705

September 12, 2024, 9:09 am

[See All Tracking History](#)

[What Do USPS Tracking Statuses Mean? \(https://faq.usps.com/s/article/Where-is-my-package\)](https://faq.usps.com/s/article/Where-is-my-package)

[Text & Email Updates](#)



[Return Receipt Electronic](#)



[USPS Tracking Plus®](#)



[Product Information](#)



[See Less ^](#)

Feedback




Date Produced: 09/16/2024


LETTERSTREAM:

The following is the delivery information for Certified Mail™/RRE item number 9214 8901 4298 0407 2303 08. Our records indicate that this item was delivered on 09/12/2024 at 09:09 a.m. in MIDLAND, TX 79705. The scanned image of the recipient information is provided below.

Signature of Recipient :



Address of Recipient :




Thank you for selecting the Postal Service for your mailing needs. If you require additional assistance, please contact your local post office or Postal Service representative.

Sincerely,  
United States Postal Service

10312673.1.1-24

**USPS CERTIFIED MAIL**



**9214 8901 4298 0407 6823 43**

***CERTIFIED MAIL***

Bradfute Consulting & Legal Services  
PO Box 90233  
Albuquerque NM 87199

0010312673000081

Duane A. Davis  
PO Box 82308  
Dallas TX 75382





# USPS Tracking®

FAQs >

Tracking Number:

Remove X

## 9214890142980407682343

Copy

Add to Informed Delivery (<https://informedelivery.usps.com/>)

### Latest Update

Your item was returned to the sender on October 21, 2024 at 1:13 pm in ALBUQUERQUE, NM 87109 because of an incomplete address.

### Get More Out of USPS Tracking:

USPS Tracking Plus®

#### Alert

##### Insufficient Address

ALBUQUERQUE, NM 87109  
October 21, 2024, 1:13 pm

##### In Transit to Next Facility

October 20, 2024

See All Tracking History

Feedback

What Do USPS Tracking Statuses Mean? (<https://faq.usps.com/s/article/Where-is-my-package>)

Text & Email Updates



Return Receipt Electronic




USPS Tracking Plus®



10312673.1.1-24

**USPS CERTIFIED MAIL**



**9214 8901 4298 0407 6823 50**

***CERTIFIED MAIL***

Bradfute Consulting & Legal Services  
PO Box 90233  
Albuquerque NM 87199

0010312673000070

Legion Production Partners LLC  
1515 Wynkoop Street, Suite 700  
Denver CO 80401



# USPS Tracking®

[FAQs >](#)

Tracking Number:

[Remove X](#)

## 9214890142980407682350

[Copy](#)

[Add to Informed Delivery \(https://informedelivery.usps.com/\)](https://informedelivery.usps.com/)

### Latest Update

Your item was delivered to the front desk, reception area, or mail room at 3:21 pm on September 21, 2024 in DENVER, CO 80202.

### Get More Out of USPS Tracking:

[USPS Tracking Plus®](#)

Feedback

### Delivered

**Delivered, Front Desk/Reception/Mail Room**

DENVER, CO 80202

September 21, 2024, 3:21 pm

[See All Tracking History](#)

[What Do USPS Tracking Statuses Mean? \(https://faq.usps.com/s/article/Where-is-my-package\)](https://faq.usps.com/s/article/Where-is-my-package)

[Text & Email Updates](#)



[Return Receipt Electronic](#)



[USPS Tracking Plus®](#)



[Product Information](#)



[See Less ^](#)



Date Produced: 09/23/2024

LETTERSTREAM:

The following is the delivery information for Certified Mail™/RRE item number 9214 8901 4298 0407 6823 50. Our records indicate that this item was delivered on 09/21/2024 at 03:21 p.m. in DENVER, CO 80202. The scanned image of the recipient information is provided below.

Signature of Recipient :

Jodie Bodvake  
Jodie Bodvake

Address of Recipient :


515 Wynkoop 700

Thank you for selecting the Postal Service for your mailing needs. If you require additional assistance, please contact your local post office or Postal Service representative.

Sincerely,  
United States Postal Service

10312673.1.1-24

**USPS CERTIFIED MAIL**



**9214 8901 4298 0407 6823 67**

***CERTIFIED MAIL***

Bradfute Consulting & Legal Services  
PO Box 90233  
Albuquerque NM 87199

0010312673000060

Avant Operating LLC  
1515 Wynkoop Street, Suite 700  
Denver CO 80401



# USPS Tracking®

FAQs >

Tracking Number:

Remove X

## 9214890142980407682367

Copy

Add to Informed Delivery (<https://informedelivery.usps.com/>)

### Latest Update

Your item was delivered to the front desk, reception area, or mail room at 3:21 pm on September 21, 2024 in DENVER, CO 80202.

#### Get More Out of USPS Tracking:

**USPS Tracking Plus®**

### Delivered

**Delivered, Front Desk/Reception/Mail Room**

DENVER, CO 80202

September 21, 2024, 3:21 pm

[See All Tracking History](#)

Feedback

[What Do USPS Tracking Statuses Mean? \(https://faq.usps.com/s/article/Where-is-my-package\)](https://faq.usps.com/s/article/Where-is-my-package)

Text & Email Updates



Return Receipt Electronic



USPS Tracking Plus®



Product Information



See Less ^



Date Produced: 09/23/2024

LETTERSTREAM:

The following is the delivery information for Certified Mail™/RRE item number 9214 8901 4298 0407 6823 67. Our records indicate that this item was delivered on 09/21/2024 at 03:21 p.m. in DENVER, CO 80202. The scanned image of the recipient information is provided below.

Signature of Recipient :

Jodie Bodvake  
Jodie Bodvake

Address of Recipient :


515 Wynkoop 700

Thank you for selecting the Postal Service for your mailing needs. If you require additional assistance, please contact your local post office or Postal Service representative.

Sincerely,  
United States Postal Service

10312673.1.1-24

**USPS CERTIFIED MAIL**



**9214 8901 4298 0407 6823 74**

***CERTIFIED MAIL***

Bradfute Consulting & Legal Services  
PO Box 90233  
Albuquerque NM 87199

0010312673000050

Double Cabin Minerals LLC  
1515 Wynkoop Street, Suite 700  
Denver CO 80401





# USPS Tracking®

[FAQs >](#)

Tracking Number:

[Remove X](#)

## 9214890142980407682374

[Copy](#)

[Add to Informed Delivery \(https://informedelivery.usps.com/\)](https://informedelivery.usps.com/)

### Latest Update

Your item was delivered to the front desk, reception area, or mail room at 3:21 pm on September 21, 2024 in DENVER, CO 80202.

#### Get More Out of USPS Tracking:

[USPS Tracking Plus®](#)

Feedback

### Delivered

**Delivered, Front Desk/Reception/Mail Room**

DENVER, CO 80202

September 21, 2024, 3:21 pm

[See All Tracking History](#)

[What Do USPS Tracking Statuses Mean? \(https://faq.usps.com/s/article/Where-is-my-package\)](https://faq.usps.com/s/article/Where-is-my-package)

[Text & Email Updates](#)



[Return Receipt Electronic](#)



[USPS Tracking Plus®](#)



[Product Information](#)



[See Less ^](#)



Date Produced: 09/23/2024

LETTERSTREAM:

The following is the delivery information for Certified Mail™/RRE item number 9214 8901 4298 0407 6823 74. Our records indicate that this item was delivered on 09/21/2024 at 03:21 p.m. in DENVER, CO 80202. The scanned image of the recipient information is provided below.

Signature of Recipient :

[Redacted]  
Jodie Bodvake  
Jodie Bodvake

Address of Recipient :


[Redacted]  
515 Wynkoop 700

Thank you for selecting the Postal Service for your mailing needs. If you require additional assistance, please contact your local post office or Postal Service representative.

Sincerely,  
United States Postal Service

10312673.1.1-24

**USPS CERTIFIED MAIL**



**9214 8901 4298 0407 6823 81**

***CERTIFIED MAIL***

Bradfute Consulting & Legal Services  
PO Box 90233  
Albuquerque NM 87199

0010312673000040

T.H. McElvain Oil & Gas LLLP  
1819 Denver West Drive, Suite 260  
Denver CO 80401



# USPS Tracking®

FAQs >

Tracking Number:

Remove X

## 9214890142980407682381

Copy

Add to Informed Delivery (<https://informedelivery.usps.com/>)

### Latest Update

Your item was delivered to an individual at the address at 12:46 pm on September 24, 2024 in GOLDEN, CO 80401.

#### Get More Out of USPS Tracking:

**USPS Tracking Plus®**

### Delivered

**Delivered, Left with Individual**

GOLDEN, CO 80401

September 24, 2024, 12:46 pm

[See All Tracking History](#)

Feedback

[What Do USPS Tracking Statuses Mean? \(https://faq.usps.com/s/article/Where-is-my-package\)](https://faq.usps.com/s/article/Where-is-my-package)

Text & Email Updates



Return Receipt Electronic



USPS Tracking Plus®



Product Information



See Less ^




Date Produced: 09/30/2024

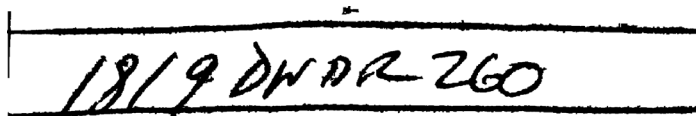
LETTERSTREAM:

The following is the delivery information for Certified Mail™/RRE item number 9214 8901 4298 0407 6823 81. Our records indicate that this item was delivered on 09/24/2024 at 12:46 p.m. in GOLDEN, CO 80401. The scanned image of the recipient information is provided below.

Signature of Recipient :



Address of Recipient :




Thank you for selecting the Postal Service for your mailing needs. If you require additional assistance, please contact your local post office or Postal Service representative.

Sincerely,  
United States Postal Service

10312673.1.1-24

**USPS CERTIFIED MAIL**



**9214 8901 4298 0407 6823 98**

***CERTIFIED MAIL***

Bradfute Consulting & Legal Services  
PO Box 90233  
Albuquerque NM 87199

0010312673000030

Trudy Gayle Schlagal Rea  
4214 Coyote Trail  
Midland TX 79707



# USPS Tracking®

FAQs >

Tracking Number:

Remove X

## 9214890142980407682398

Copy

Add to Informed Delivery (<https://informedelivery.usps.com/>)

### Latest Update

Your package will arrive later than expected, but is still on its way. It is currently in transit to the next facility.

#### Get More Out of USPS Tracking:

**USPS Tracking Plus®**

#### Moving Through Network

**In Transit to Next Facility, Arriving Late**

September 25, 2024

**Arrived at USPS Regional Destination Facility**

MIDLAND TX DISTRIBUTION CENTER

September 21, 2024, 12:26 am

**See All Tracking History**

Feedback

**What Do USPS Tracking Statuses Mean? (<https://faq.usps.com/s/article/Where-is-my-package>)**

**Text & Email Updates**



**Return Receipt Electronic**




**USPS Tracking Plus®**



10312673.1.1-24

**USPS CERTIFIED MAIL**



**9214 8901 4298 0407 6824 04**

***CERTIFIED MAIL***

Bradfute Consulting & Legal Services  
PO Box 90233  
Albuquerque NM 87199

0010312673000020

Trainer Partners, Ltd.,  
2925 Richmond Ave., Suite 1200  
Houston TX 77098





# USPS Tracking®

[FAQs >](#)

Tracking Number:

[Remove X](#)

## 9214890142980407682404

[Copy](#)

[Add to Informed Delivery \(https://informedelivery.usps.com/\)](https://informedelivery.usps.com/)

### Latest Update

Your item was delivered to an individual at the address at 5:31 pm on October 4, 2024 in HOUSTON, TX 77098.

#### Get More Out of USPS Tracking:

[USPS Tracking Plus®](#)

### Delivered

**Delivered, Left with Individual**

HOUSTON, TX 77098

October 4, 2024, 5:31 pm

[See All Tracking History](#)

[What Do USPS Tracking Statuses Mean? \(https://faq.usps.com/s/article/Where-is-my-package\)](https://faq.usps.com/s/article/Where-is-my-package)

[Text & Email Updates](#)



[Return Receipt Electronic](#)



[USPS Tracking Plus®](#)



[Product Information](#)



[See Less ^](#)

Feedback



Date Produced: 10/07/2024

LETTERSTREAM:

The following is the delivery information for Certified Mail™/RRE item number 9214 8901 4298 0407 6824 04. Our records indicate that this item was delivered on 10/04/2024 at 05:31 p.m. in HOUSTON, TX 77098. The scanned image of the recipient information is provided below.

Signature of Recipient :

A handwritten signature in black ink, consisting of a series of connected, fluid strokes.

Address of Recipient :


A handwritten address in black ink, appearing to be "8925" followed by a horizontal line.

Thank you for selecting the Postal Service for your mailing needs. If you require additional assistance, please contact your local post office or Postal Service representative.

Sincerely,  
United States Postal Service

10312673.1.1-24

**USPS CERTIFIED MAIL**



**9214 8901 4298 0407 6824 11**

***CERTIFIED MAIL***

Bradfute Consulting & Legal Services  
PO Box 90233  
Albuquerque NM 87199

0010312673000010

Bradley Lowe and wife, Pauline Lowe  
308 Comet  
Austin TX 78734



# USPS Tracking®

FAQs >

Tracking Number:

Remove X

## 9214890142980407682411

Copy

Add to Informed Delivery (<https://informedelivery.usps.com/>)

### Latest Update

Your package is moving within the USPS network and is on track to be delivered to its final destination. It is currently in transit to the next facility.

#### Get More Out of USPS Tracking:

**USPS Tracking Plus®**

#### Moving Through Network

##### In Transit to Next Facility

October 18, 2024

##### Arrived at USPS Regional Destination Facility

AUSTIN TX DISTRIBUTION CENTER

October 14, 2024, 4:00 pm

See All Tracking History

Feedback

What Do USPS Tracking Statuses Mean? (<https://faq.usps.com/s/article/Where-is-my-package>)

Text & Email Updates



Return Receipt Electronic



USPS Tracking Plus®



10258292.1.1-13

Bradfute Consulting & Legal Services  
PO Box 90233  
Albuquerque NM 87199


0010258292000600

Burk Royalty Company, Ltd.  
4245 Kemp Boulevard  
Falls TX 76308



---

USPS CERTIFIED MAIL



9214 8901 4298 0407 2297 46

---

# USPS Tracking®

FAQs >

Tracking Number:

Remove X

## 9214890142980407229746

Copy

Add to Informed Delivery (<https://informedelivery.usps.com/>)

### Latest Update

Your item was delivered to the front desk, reception area, or mail room at 10:42 am on September 12, 2024 in WICHITA FALLS, TX 76308.

#### Get More Out of USPS Tracking:

**USPS Tracking Plus®**

### Delivered

**Delivered, Front Desk/Reception/Mail Room**

WICHITA FALLS, TX 76308

September 12, 2024, 10:42 am

[See All Tracking History](#)

Feedback

[What Do USPS Tracking Statuses Mean? \(https://faq.usps.com/s/article/Where-is-my-package\)](https://faq.usps.com/s/article/Where-is-my-package)

Text & Email Updates



Return Receipt Electronic



USPS Tracking Plus®



Product Information



See Less ^



Date Produced: 09/16/2024

LETTERSTREAM:

The following is the delivery information for Certified Mail™/RRE item number 9214 8901 4298 0407 2297 46. Our records indicate that this item was delivered on 09/12/2024 at 10:42 a.m. in WICHITA FALLS, TX 76308. The scanned image of the recipient information is provided below.

Signature of Recipient :

A handwritten signature in black ink, followed by the name "B W K" written in a similar cursive style.

Address of Recipient :

**4245 KEMP BLVD STE 600,  
WICHITA FALLS, TX 76308**

Thank you for selecting the Postal Service for your mailing needs. If you require additional assistance, please contact your local post office or Postal Service representative.

Sincerely,  
United States Postal Service

# EXHIBIT F-4

## Affidavit of Publication

STATE OF NEW MEXICO  
COUNTY OF LEA

I, Daniel Russell, Publisher of the Hobbs News-Sun, a newspaper published at Hobbs, New Mexico, solemnly swear that the clipping attached hereto was published in the regular and entire issue of said newspaper, and not a supplement thereof for a period of 1 issue(s).


Beginning with the issue dated  
October 22, 2024  
and ending with the issue dated  
October 22, 2024.

  
\_\_\_\_\_  
Publisher

Sworn and subscribed to before me this  
22nd day of October 2024.

  
\_\_\_\_\_  
Notary

My commission expires  
August 09, 2025

(Seal) 

This newspaper is duly qualified to publish legal notices or advertisements within the meaning of Section 3, Chapter 167, Laws of 1937 and payment of fees for said publication has been made.

### LEGAL NOTICE October 22, 2024

**CASE No. 24756:** Notice -- to all parties and persons having any right, title, interest or claim in this case, including owners of working interest, overriding royalty interest, and record title, among others, whether such parties or persons are listed herein or not, as well as notice to all known and unknown heirs, devisees, assigns and successors of such affected parties and persons, which based on reasonable diligence include, -- of **Magnum Hunter Production, Inc.'s** application for approval of a compulsory pooling, **Lea County, New Mexico, including:** A.H. Gonzales Oil Company, Avant Operating, LLC, Bovina Limited Liability Company, Burk Royalty Company, Ltd., Chevron U.S.A. Inc., Collins & Jones Investments, LLC, Coyote Oil and Gas, LLC, Crown Oil Partners, LP, Curtis W. Mewbourne, Curtis W. Mewbourne, Trustee, David W. Cromwell, Dean A. Horning, Deane Durham, Don P. Olive, Double Cabin Minerals, Earthstone Permian LLC, Finwing Oil & Gas, LLC, Foran Oil Company, H. Jason Wacker, Haynie Enterprises, LLC, Jack Erwin, James D. Moring and Dorothy G. Moring, H&W, Kaleb Smith, KMF Land, LLC, Legion Production Partners, LLC, Lerwick I Oil & Gas, LLC, LMC Energy, LLC, Loro Oil & Gas, LLC, Manta II, LLC, "MAP2004-OK,c/o: Map Royalty, Inc.", Marathon Oil Permian LLC, Marbella Development, LP, Maverick Oil & Gas Corporation, Mavros Minerals II, LLC, MCT Energy Ltd., Mewbourne Development Corporation, Mewbourne Development Partners, 93-B, L.P., Mewbourne Development Partners, 94-A, L.P., Mewbourne Oil Company, Mewbourne Oil Company, Mike Moylett, "Nearburg Producing Company, for the benefit of the Nearburg Producing Company Employee Fund", Oak Valley Mineral and Land, LP, Parks & Luttrell, Inc., Penroc Oil Corporation, Petraitis Oil & Gas, LLC, Post Oak Crown IV, LLC, Post Oak Crown IV-B, LLC, R.C. Schlagal and Alice, R. Schlagal, H&W, Randal Clay Spears, Jeffrey Spears, Robert G. Shelton, S. E. S. Resources, LLC, Sandra Sue Spears, Schlagal Brothers, Sitio Permian, LP, Timothy B. MacDonald, Top Brass Oil Properties, Inc., Viersen Oil & Gas Company, W.T.G. Exploration, Inc., Duane Davis, Marian Leone Spears, John A. Starck, Darren Printz, Michael J. Petraitis, SES Investments, Ltd., Burk Royalty Company Ltd., Estates of R.C. Schlagal and Alice Schlagal, Colgate Royalties, LP. The State of New Mexico, through its Oil Conservation Division, hereby gives notice that the Division Examiner will conduct a public hearing at 9:30 a.m. on October 8, 2024, in Wendell Chino Building, Pecos Hall located on the 1st Floor, at 1220 S. St. Francis, Santa Fe, New Mexico, 87505. You can attend the hearing in person at Pecos Hall or you can attend virtually through remote online access. For information about attending by remote access and reviewing the status of the case, you can visit the Division's website at <https://www.emnrd.nm.gov/ocd/hearing-info/> or call (505) 476-3441. Magnum Hunter Production, Inc., with a contact address of 6001 Deauville Blvd., Suite 300N, Midland, TX 79706, seeks an order from the Division pooling all uncommitted mineral interests in the Wolfcamp formation, an oil pool, underlying a standard 320- acre, more or less, horizontal spacing unit comprised of the S/2 S/2 of Sections 33 and 32, Township 18 South, Range 34 East; NMPM, Lea County, New Mexico. The proposed well to be dedicated to the horizontal spacing unit is the **Turnpike 33-32 State Com 701H** Well, an oil well, to be horizontally drilled from a surface location in SE/4 SE/4 (Unit P) of Section 33 to a bottom hole location in the SW/4 SW/4 (Unit M) of Section 32. Applicant seeks to designate Cimarex Energy Co. of Colorado as the operator of the well and unit. The completed interval and first take and last take points for the well will comply with setback requirements under statewide rules. Also to be considered will be the cost of drilling and completing the well and the allocation of the costs thereof; actual operating costs and charges for supervision; and a 200% charge for the risk involved in drilling and completing the well. The well and lands are located approximately 20.5 miles Southwest of Lovington, New Mexico. **#00295195**

67118382

00295195

BRADFUTE CONSULTING & LEGAL SERVICES  
P.O. BOX 90233  
ALBUQUERQUE, NM 87199



# Affidavit of Publication

STATE OF NEW MEXICO  
COUNTY OF LEA

I, Daniel Russell, Publisher of the Hobbs News-Sun, a newspaper published at Hobbs, New Mexico, solemnly swear that the clipping attached hereto was published in the regular and entire issue of said newspaper, and not a supplement thereof for a period of 1 issue(s).

Beginning with the issue dated  
October 22, 2024  
and ending with the issue dated  
October 22, 2024.




Publisher

Sworn and subscribed to before me this  
22nd day of October 2024.



Notary

My commission expires  
August 09, 2025  
(Seal)



This newspaper is duly qualified to publish legal notices or advertisements within the meaning of Section 3, Chapter 167, Laws of 1937 and payment of fees for said publication has been made.

LEGAL	LEGAL	LEGAL
-------	-------	-------

**LEGAL NOTICE**  
October 22, 2024

**CASE No. 24757: Notice – to all parties and persons having any right, title, interest or claim in this case, including owners of working interest, overriding royalty interest, and record title, among others, whether such parties or persons are listed herein or not, as well as notice to all known and unknown heirs, devisees, assigns and successors of such affected parties and persons, which based on reasonable diligence include, – of Magnum Hunter Production, Inc.’s application for approval of a compulsory pooling, Lea County, New Mexico including: A.H. Gonzales Oil Company, Avant Operating, LLC, Boyina Limited Liability Company, Burk Royalty Company, Ltd., Chevron U.S.A. Inc., Collins & Jones Investments, LLC, Coyote Oil and Gas, LLC, Crown Oil Partners, LP, Curtis W. Mewbourne, Curtis W. Mewbourne, Trustee, David W. Cromwell, Dean A. Horing, Deane Durham, Don P. Olive, Double Cabin Minerals, Earthstone Permian LLC, Finwing Oil & Gas, LLC, Foran Oil Company, H. Jason Wacker, Haynie Enterprises, LLC, Jack Erwin, James D. Moring and Dorothy G. Moring, H&W, Kaleb Smith, KMF Land, LLC, Legion Production Partners, LLC, Lerwick I Oil & Gas, LLC, LMC Energy, LLC, Loro Oil & Gas, LLC, Manta II, LLC, "MAP2004-OK,c/o: Map Royalty, Inc.", Marathon Oil Permian LLC, Marbella Development, LP, Maverick Oil & Gas Corporation, Mavros Minerals II, LLC, MCT Energy Ltd., Mewbourne Development Corporation, Mewbourne Development Partners, 93-B, L.P., Mewbourne Development Partners, 94-A, L.P., Mewbourne Oil Company, Mewbourne Oil Company, Mike Moylett, "Nearburg Producing Company, for the benefit of the Nearburg Producing Company Employee Fund", Oak Valley Mineral and Land, LP, Parks & Luttrell, Inc., Penroc Oil Corporation, Petraitis Oil & Gas, LLC, Post Oak Crown IV, LLC, Post Oak Crown IV-B, LLC, R.C. Schlagal and Alice, R. Schlagal, H&W, Randal Clay Spears, Jeffrey Spears, Robert G. Shelton, S. E. S. Resources, LLC, Sandra Sue Spears, Schlagal Brothers, Sigo Permian, LP, Timothy R. MacDonald, Top Brass Oil Properties, Inc., Viersen Oil & Gas Company, W.T.G. Exploration, Inc., Duane Davis, Marian Leone Spears, John A. Starck, Darren Printz, Michael J. Petraitis, SES Investments, Ltd., Burk Royalty Company Ltd., Estates of R.C. Schlagal and Alice Schlagal, Colgate Royalties, LP. The State of New Mexico, through its Oil Conservation Division, hereby gives notice that the Division Examiner will conduct a public hearing at 8:30 a.m. on October 8, 2024, in Wendell Chino Building, Pecos Hall located on the 1st Floor, at 1220 S. St. Francis, Santa Fe, New Mexico, 87505. You can attend the hearing in person at Pecos Hall or you can attend virtually through remote online access. For information about attending by remote access and reviewing the status of the case, you can visit the Division’s website at: <https://www.emnrd.nm.gov/ocd/hearing-info/> or call (505) 476-3441. Magnum Hunter Production, Inc., with a contact address of 6001 Deauville Blvd., Suite 300N, Midland, TX 79706, seeks an order from the Division pooling all uncommitted mineral interests in the Wolfcamp formation, an oil pool, underlying a standard 320- acre, more or less, horizontal spacing unit comprised of the N/2 S/2 of Sections 33 and 32, Township 18 South, Range 34 East; NMPM, Lea County, New Mexico. The proposed well to be dedicated to the horizontal spacing unit is the **Turnpike 33-32 State Com 702H** Well, an oil well, to be horizontally drilled from a surface location in SE/4 SE/4 (Unit P) of Section 33 to a bottom hole location in the NW/4 SW/4 (Unit L) of Section 32. Applicant seeks to designate Cimarex Energy Co. of Colorado as the operator of the well and unit. The completed interval and first take and last take points for the well will comply with setback requirements under statewide rules. Also to be considered will be the cost of drilling and completing the well and the allocation of the costs thereof; actual operating costs and charges for supervision; and a 200% charge for the risk involved in drilling and completing the well. The well and lands are located approximately 20.5 miles Southwest of Lovington, New Mexico. #00295197**

67118382

00295197

BRADFUTE CONSULTING & LEGAL SERVICES  
P.O. BOX 90233  
ALBUQUERQUE, NM 87199

# Affidavit of Publication

STATE OF NEW MEXICO  
COUNTY OF LEA


I, Daniel Russell, Publisher of the Hobbs News-Sun, a newspaper published at Hobbs, New Mexico, solemnly swear that the clipping attached hereto was published in the regular and entire issue of said newspaper, and not a supplement thereof for a period of 1 issue(s).

Beginning with the issue dated  
October 22, 2024  
and ending with the issue dated  
October 22, 2024.




Publisher

Sworn and subscribed to before me this  
22nd day of October 2024.



Notary

My commission expires  
August 09, 2025  
(Seal)



This newspaper is duly qualified to publish legal notices or advertisements within the meaning of Section 3, Chapter 167, Laws of 1937 and payment of fees for said publication has been made.

## LEGAL NOTICE October 22, 2024

**CASE No. 24758:** Notice -- to all parties and persons having any right, title, interest or claim in this case, including owners of working interest, overriding royalty interest, and record title, among others, whether such parties or persons are listed herein or not, as well as notice to all known and unknown heirs, devisees, assigns and successors of such affected parties and persons, which based on reasonable diligence include, -- of **Magnum Hunter Production, Inc.'s** application for approval of a compulsory pooling, **Lea County, New Mexico, including:** A.H. Gonzales Oil Company, Avant Operating, LLC, Bovina Limited Liability Company, Burk Royalty Company, Ltd., Chevron U.S.A. Inc., Collins & Jones Investments, LLC, Coyote Oil and Gas, LLC, Crown Oil Partners, LP, Curtis W. Mewbourne, Curtis W. Mewbourne, Trustee, David W. Cromwell, Dean A. Horning, Deane Durham, Don P. Olive, Double Cabin Minerals, Earthstone Permian LLC, Finwing Oil & Gas, LLC, Foran Oil Company, H. Jason Wacker, Haynie Enterprises, LLC, Jack Erwin, James D. Moring and Dorothy G. Moring, H&W, Kaleb Smith, KMF Land, LLC, Legion Production Partners, LLC, Lerwick I Oil & Gas, LLC, LMC Energy, LLC, Loro Oil & Gas, LLC, Manta II, LLC, "MAP2004-OK.c/o: Map Royalty, Inc.", Marathon Oil Permian LLC, Marbella Development, LP, Maverick Oil & Gas Corporation, Mavros Minerals II, LLC, MCT Energy Ltd., Mewbourne Development Corporation, Mewbourne Development Partners, 93-B, L.P., Mewbourne Development Partners, 94-A, L.P., Mewbourne Oil Company, Mewbourne Oil Company, Mike Moylett, "Nearburg Producing Company, for the benefit of the Nearburg Producing Company Employee Fund", Oak Valley Mineral and Land, LP, Parks & Luttrell, Inc., Penroc Oil Corporation, Petraitis Oil & Gas, LLC, Post Oak Crown IV, LLC, Post Oak Crown IV-B, LLC, R.C. Schlagal and Alice, R. Schlagal, H&W, Randal Clay Spears, Jeffrey Spears, Robert G. Shelton, S. E. S. Resources, LLC, Sandra Sue Spears, Schlagal Brothers, Sittio Permian, LP, Timothy R. MacDonald, Top Brass Oil Properties, Inc., Viersen Oil & Gas Company, W.T.G. Exploration, Inc., Duane Davis, Marian Leone Spears, John A. Starck, Darren Printz, Michael J. Petraitis, SES Investments, Ltd., Burk Royalty Company Ltd., Estates of R.C. Schlagal and Alice Schlagal, Colgate Royalties, LP. The State of New Mexico, through its Oil Conservation Division, hereby gives notice that the Division Examiner will conduct a public hearing at 8:30 a.m. on October 8, 2024, in Wendell Chino Building, Pecos Hall located on the 1st Floor, at 1220 S. St. Francis, Santa Fe, New Mexico, 87505. You can attend the hearing in person at Pecos Hall or you can attend virtually through remote online access. For information about attending by remote access and reviewing the status of the case, you can visit the Division's website at: <https://www.emnrd.nm.gov/ocd/hearing-info/> or call (505) 476-3441. Magnum Hunter Production, Inc., with a contact address of 6001 Deauville Blvd., Suite 300N, Midland, TX 79706, seeks an order from the Division pooling all uncommitted mineral interests in the Wolfcamp formation, an oil pool, underlying a standard 320- acre, more or less, horizontal spacing unit comprised of the S/2 N/2 of Sections 33 and 32, Township 18 South, Range 34 East; NMPM, Lea County, New Mexico. The proposed well to be dedicated to the horizontal spacing unit is the **Turnpike 33-32 State Com 703H Well**, an oil well, to be horizontally drilled from a surface location in SE/4 NE/4 (Unit H) of Section 33 to a bottom hole location in the SW/4 NW/4 (Unit E) of Section 32. Applicant seeks to designate Cimarex Energy Co. of Colorado as the operator of the well and unit. The completed interval and first take and last take points for the well will comply with setback requirements under statewide rules. Also to be considered will be the cost of drilling and completing the well and the allocation of the costs thereof; actual operating costs and charges for supervision; and a 200% charge for the risk involved in drilling and completing the well. The well and lands are located approximately 20.5 miles Southwest of Lovington, New Mexico. #00295198

67118382

00295198

BRADFUTE CONSULTING & LEGAL SERVICES  
P.O. BOX 90233  
ALBUQUERQUE, NM 87199



# Affidavit of Publication

STATE OF NEW MEXICO  
COUNTY OF LEA

I, Daniel Russell, Publisher of the Hobbs News-Sun, a newspaper published at Hobbs, New Mexico, solemnly swear that the clipping attached hereto was published in the regular and entire issue of said newspaper, and not a supplement thereof for a period of 1 issue(s).


Beginning with the issue dated  
October 22, 2024  
and ending with the issue dated  
October 22, 2024.

  
\_\_\_\_\_  
Publisher

Sworn and subscribed to before me this  
22nd day of October 2024.

  
\_\_\_\_\_  
Notary

My commission expires  
August 09, 2025  
(Seal)



This newspaper is duly qualified to publish legal notices or advertisements within the meaning of Section 3, Chapter 167, Laws of 1937 and payment of fees for said publication has been made.

## LEGAL NOTICE October 22, 2024

CASE No. 24759: Notice -- to all parties and persons having any right, title, interest or claim in this case, including owners of working interest, overriding royalty interest, and record title, among others, whether such parties or persons are listed herein or not, as well as notice to all known and unknown heirs, devisees, assigns and successors of such affected parties and persons, which based on reasonable diligence include, -- of Magnum Hunter Production, Inc.'s application for approval of a compulsory pooling, Lea County, New Mexico, including: A.H. Gonzales Oil Company, Avant Operating, LLC, Bovina Limited Liability Company, Burk Royalty Company, Ltd., Chevron U.S.A. Inc., Collins & Jones Investments, LLC, Coyote Oil and Gas, LLC, Crown Oil Partners, LP, Curtis W. Mewbourne, Curtis W. Mewbourne, Trustee, David W. Cromwell, Dean A. Horning, Deane Durham, Don P. Olive, Double Cabin Minerals, Earthstone Permian LLC, Finwing Oil & Gas, LLC, Foran Oil Company, H. Jason Wacker, Haynie Enterprises, LLC, Jack Erwin, James D. Moring and Dorothy G. Moring, H&W, Kaleb Smith, KMF Land, LLC, Legion Production Partners, LLC, Lerwick I Oil & Gas, LLC, LMC Energy, LLC, Loro Oil & Gas, LLC, Manta II, LLC, "MAP2004-OK, c/o: Map Royalty, Inc.", Marathon Oil Permian LLC, Marbella Development, LP, Maverick Oil & Gas Corporation, Mavros Minerals II, LLC, MCT Energy Ltd., Mewbourne Development Corporation, Mewbourne Development Partners, 93-B, L.P., Mewbourne Development Partners, 94-A, L.P., Mewbourne Oil Company, Mewbourne Oil Company, Mike Moylett, "Nearburg Producing Company, for the benefit of the Nearburg Producing Company Employee Fund", Oak Valley Mineral and Land, LP, Parks & Luttrell, Inc., Penroc Oil Corporation, Petraitis Oil & Gas, LLC, Post Oak Crown IV, LLC, Post Oak Crown IV-B, LLC, R.C. Schlagal and Alice, R. Schlagal, H&W, Randal Clay Spears, Jeffrey Spears, Robert G. Shelton, S. E. S. Resources, LLC, Sandra Sue Spears, Schlagal Brothers, Sitlo Permian, LP, Timothy R. MacDonald, Top Brass Oil Properties, Inc., Viersen Oil & Gas Company, W.T.G. Exploration, Inc., Duane Davis, Marian Leoné Spears, John A. Starck, Darren Printz, Michael J. Petraitis, SES Investments, Ltd., Burk Royalty Company Ltd., Estates of R.C. Schlagal and Alice Schlagal, Colgate Royalties, LP. The State of New Mexico, through its Oil Conservation Division, hereby gives notice that the Division Examiner will conduct a public hearing at 8:30 a.m. on October 8, 2024, in Wendell Chino Building, Pecos Hall located on the 1st Floor, at 1220 S. St. Francis, Santa Fe, New Mexico, 87505. You can attend the hearing in person at Pecos Hall or you can attend virtually through remote online access. For information about attending by remote access and reviewing the status of the case, you can visit the Division's website at: <https://www.emnrd.nm.gov/ocd/hearing-info/> or call (505) 476-3441. Magnum Hunter Production, Inc., with a contact address of 6001 Deauville Blvd., Suite 300N, Midland, TX 79706, seeks an order from the Division pooling all uncommitted mineral interests in the Wolfcamp formation, an oil pool, underlying a standard 320-acre, more or less, horizontal spacing unit comprised of the N/2 N/2 of Sections 33 and 32, Township 18 South, Range 34 East; NMPM, Lea County, New Mexico. The proposed well to be dedicated to the horizontal spacing unit is the **Tumplike 33-32 State Com 704H Well**, an oil well, to be horizontally drilled from a surface location in SE/4 NE/4 (Unit H) of Section 33 to a bottom hole location in the NW/4 NW/4 (Unit D) of Section 32. Applicant seeks to designate Cimarex Energy Co. of Colorado as the operator of the well and unit. The completed interval and first take and last take points for the well will comply with setback requirements under statewide rules. Also to be considered will be the cost of drilling and completing the well and the allocation of the costs thereof; actual operating costs and charges for supervision; and a 200% charge for the risk involved in drilling and completing the well. The well and lands are located approximately 20.5 miles Southwest of Lovington, New Mexico.  
**#00295204**

67118382

00295204

BRADFUTE CONSULTING & LEGAL SERVICES  
P.O. BOX 90233  
ALBUQUERQUE, NM 87199