

**BEFORE THE OIL CONSERVATION DIVISION  
EXAMINER HEARING JANUARY 9, 2025**

**APPLICATION OF FLAT CREEK RESOURCES, LLC,  
FOR A COMPULSORY POOLING, EDDY COUNTY, NEW MEXICO**

**Case No. 25053:**

**Cardigan State Com 132H  
Cardigan State Com 133H  
Cardigan State Com 134H**

**FLAT CREEK RESOURCES, LLC**

**TABLE OF CONTENTS**

TAB 1	<b>Reference for Case No. 25053</b> <b>Application Case No. 25053: Cardigan State Com 132H</b> <b>Cardigan State Com 133H</b> <b>Cardigan State Com 134H</b> <b>NMOCD Checklist Case No. 25053</b>
TAB 2	Exhibit A: Self-Affirmed Statement of Mike Gregory, Vice President of Land Exhibit A-1: C-102 Forms Exhibit A-2: Tract Map Exhibit A-3: Ownership Breakdown Exhibit A-4: Well Proposal Letters and AFEs Exhibit A-5: Chronology of Contacts with Uncommitted Owners
TAB 3	Exhibit B: Self-Affirmed Statement of Thomas M. Anderson, Geologist Exhibit B-1: General Location Map Exhibit B-2: Structure Map Exhibit B-3: Stratigraphic Cross Section Exhibit B-4: Gun Barrel View Exhibit B-5: Gross Isochore
TAB 4	Exhibit C: Self-Affirmed Statement of Notice, Darin C. Savage Exhibit C-1: Notice Letters Exhibit C-2: Mailing List Exhibit C-3: Affidavits of Publication

## **TAB 1**

**Reference for Case No. 25053**

**Application Case No. 25053: Cardigan State Com 132H**

**Cardigan State Com 133H**

**Cardigan State Com 134H**

**NMOCD Checklist Case No. 25053**

STATE OF NEW MEXICO  
ENERGY, MINERALS AND NATURAL RESOURCES DEPARTMENT  
OIL CONSERVATION DIVISION

APPLICATION OF FLAT CREEK RESOURCES, LLC,  
FOR A COMPULSORY POOLING,  
EDDY COUNTY, NEW MEXICO

Case No. 25053

APPLICATION

FE Permian Owner I, LLC, (“Applicant”), in conjunction with its designated operator Flat Creek Resources, LLC, (“Flat Creek Resources”) OGRID No. 374034 (collectively “Flat Creek”), through its undersigned attorneys, hereby files this Application with the Oil Conservation Division (“Division”) pursuant to the provisions of NMSA 1978, § 70-2-17, for an order pooling all uncommitted mineral interests in the Bone Spring formation, designated as an oil pool, underlying a non-standard 960-acre, more or less, spacing and proration unit comprised of the S/2 NW/4 and SW/4 of Section 13, the S/2 N/2 and S/2 of Section 14, and the S/2 NE/4 and SE/4 of Section 15, all in Township 19 South, Range 27 East, NMPM, Eddy County, New Mexico. In support of its Application, Flat Creek states the following:

1. Applicant is a working interest owner in the proposed horizontal spacing and proration unit (“HSU”) and has the right to drill a well thereon. Applicant designates Flat Creek Resources, as the operator of the HSU and wells.
2. Applicant proposes and dedicates to the HSU the **Cardigan Fed Com 132H Well**, the **Cardigan Fed Com 133H Well**, and the **Cardigan Fed Com 134H Well**, as initial wells, to be drilled to a sufficient depth to test the Bone Spring formation.

3. Applicant proposes the **Cardigan Fed Com 132H Well**, an oil well, to be horizontally drilled from a surface location in the NE/4 SW/4 (Unit K) of Section 13 to a bottom hole location in the SW/4 NE/4 (Unit G) of Section 15.

4. Applicant proposes the **Cardigan Fed Com 133H Well**, an oil well, to be horizontally drilled from a surface location in the NE/4 SW/4 (Unit K) of Section 13 to a bottom hole location in the NW/4 SE/4 (Unit J) of Section 15.

5. Applicant proposes the **Cardigan Fed Com 134H Well**, an oil well, to be horizontally drilled from a surface location in the NE/4 SW/4 (Unit K) of Section 13 to a bottom hole location in the SW/4 SE/4 (Unit O) of Section 15.

6. All the wells proposed herein are orthodox in their location, as the take points and completed intervals will comply with setback requirements for standard locations under the statewide rules.

7. This is a non-standard spacing (NSP) unit, and Applicant is applying for administrative approval of the NSP unit.

8. Applicant has sought in good faith, but has been unable to obtain, voluntary agreement from all interest owners to participate in the drilling of the well or in the commitment of their interests to the well for their development within the proposed HSU.

9. The pooling of all interests in the Bone Spring formation within the proposed HSU will avoid the drilling of unnecessary wells, prevent waste and protect correlative rights.

10. In order to provide for its just and fair share of the oil and gas underlying the subject lands, Applicant requests that all uncommitted interests in this HSU be pooled and that Flat Creek Resources be designated the operator of the proposed horizontal wells and HSU.

WHEREFORE, Applicant requests that this Application be set for hearing on January 9, 2025, before an Examiner of the Oil Conservation Division, and after notice and hearing as required by law, the Division enter an order:

A. Pooling all uncommitted mineral interests in the Bone formation underlying a non-standard 960-acre, more or less, spacing and proration unit comprised of the S/2 NW/4 and SW/4 of Section 13, the S/2 N/2 and S/2 of Section 14, and the S/2 NE/4 and SE/4 of Section 15, all in Township 19 South, Range 27 East, NMPM, Eddy County, New Mexico.

B. Approving the **Cardigan Fed Com 132H Well**, the **Cardigan Fed Com 133H Well**, and the **Cardigan Fed Com 134H Well**, as the wells for the HSU.

C. Designating Flat Creek Resources as the designated operator of this HSU and the horizontal wells to be drilled thereon;

D. Authorizing Flat Creek to recover its costs of drilling, equipping, and completing the wells;

E. Approving actual operating charges and costs of supervision, to the maximum extent allowable, while drilling and after completion, together with a provision adjusting the rates pursuant to the COPAS accounting procedures; and

F. Setting a 200% charge for the risk assumed by Applicant in drilling and completing the wells in the event a working interest owner elects not to participate in the well.

Respectfully submitted,

ABADIE & SCHILL, PC

/s/ Darin C. Savage

\_\_\_\_\_  
Darin C. Savage

Andrew D. Schill

Bill Zimsky  
214 McKenzie Street  
Santa Fe, New Mexico 87501  
Telephone: 970.385.4401  
Facsimile: 970.385.4901  
darin@abadieschill.com  
andrew@abadieschill.com  
bill@abadieschill.com

**Attorneys for Applicant**

***Application of FE Permian Owner I, LLC, for Compulsory Pooling, Eddy County, New Mexico.***

Applicant in the above-styled cause seeks an order from the Division pooling all uncommitted mineral interests in the Bone Spring formation, designated as an oil pool, underlying a non-standard 960-acre, more or less, spacing and proration unit comprised of the S/2 NW/4 and SW/4 of Section 13, the S/2 N/2 and S/2 of Section 14, and the S/2 NE/4 and SE/4 of Section 15, all in Township 19 South, Range 27 East, NMPM, Eddy County, New Mexico. The proposed wells to be dedicated to the horizontal spacing unit are the **Cardigan Fed Com 132H Well**, an oil well, to be horizontally drilled from a surface location in the NE/4 SW/4 (Unit K) of Section 13 to a bottom hole location in the SW/4 NE/4 (Unit G) of Section 15; **Cardigan Fed Com 133H Well**, an oil well, to be horizontally drilled from a surface location in the NE/4 SW/4 (Unit K) of Section 13 to a bottom hole location in the NW/4 SE/4 (Unit J) of Section 15; and the **Cardigan Fed Com 134H Well**, an oil well, to be horizontally drilled from a surface location in the NE/4 SW/4 (Unit K) of Section 13 to a bottom hole location in the SW/4 SE/4 (Unit O) of Section 15. The proposed wells will be orthodox in their locations, as their take points and completed intervals will comply with the setback requirements under statewide rules. Also to be considered will be the cost of drilling and completing the wells and the allocation of the costs thereof; the designation of Flat Creek Resources, LLC, as the operator of the wells and unit; actual operating costs and charges for supervision; and a 200% charge for the risk involved in drilling and completing the wells. The wells and lands are located approximately 14.5 miles southeast of Artesia, New Mexico.



# COMPULSORY POOLING APPLICATION CHECKLIST

## ALL INFORMATION IN THE APPLICATION MUST BE SUPPORTED BY SIGNED AFFIDAVITS

Case: 25053	APPLICANT'S RESPONSE
Date: January 9, 2025 (Scheduled Hearing)	
Applicant	FE Permian Owner I, LLC
Designated Operator & OGRID (affiliation if applicable)	Flat Creek Resources, LLC; OGRID No. 374034
Applicant's Counsel:	Darin C. Savage, Abadie & Schill, P.C.
Case Title:	Application of Flat Creek Resources, LLC for Compulsory Pooling, Eddy County, New Mexico
Entries of Appearance/Intervenors:	N/A
Well Family	Cardigan Fed Com
<b>Formation/Pool</b>	
Formation Name(s) or Vertical Extent:	Bone Spring Formation
Primary Product (Oil or Gas):	Oil
Pooling this vertical extent:	Bone Spring Formation
Pool Name and Pool Code (Only if NSP is requested):	
Well Location Setback Rules (Only if NSP is Requested):	
<b>Spacing Unit</b>	
Type (Horizontal/Vertical)	Horizontal
Size (Acres)	960-acre, more or less
Building Blocks:	Quarter-Quarter Sections (40-acre blocks)
Orientation:	East to West
Description: TRS/County	S/2 NW/4 and SW/4 of Section 13, S/2 N/2 and S/2 of Section 14, and S/2 NE/4 and SE/4 of Section 15, all in Township 19 South, Range 27 East, NMPM, Eddy County, New Mexico
Standard Horizontal Well Spacing Unit (Y/N), If No, describe and is approval of non-standard unit requested in this application?	No; Applicant will apply for administrative approval
<b>Other Situations</b>	
Depth Severance: Y/N. If yes, description	No
Proximity Tracts: If yes, description	No
Proximity Defining Well: if yes, description	N/A
Applicant's Ownership in Each Tract	See Exhibit A-2, breakdown of Ownership
<b>Well(s)</b>	
Name & API (if assigned), surface and bottom hole location, footages, completion target, orientation, completion status (standard or non-standard)	Add wells as needed
Well #1	Cardigan Fed Com 132H Well (API No. 30-015-Pending), SHL: Unit K, 2083' FSL, 1766' FWL, Section 13, T19S-R27E; BHL Unit G, 1728' FNL, 2632' FEL, Section 15, T19S-R27E, NMPM, Eddy County, New Mexico, laydown, standard location

Horizontal Well First and Last Take Points	Cardigan Fed Com 132H Well: FTP: Unit F, 1652' FNL, 2567' FWL, Section 13, T19S-R27E; LTP: Unit G, 1730' FNL, 2547' FEL, Section 15, T19S-R27E
Completion Target (Formation, TVD and MD)	Cardigan Fed Com 132H Well: TVD approx. 7,718', TMD approx. 19,215', Bone Spring formation, See Exhibit A, A-1, B-3
Well #2	Cardigan Fed Com 133H Well (API No. 30-015-Pending), SHL: Unit K, 2053' FSL, 1766' FWL, Section 13, T19S-R27E; BHL Unit J, 1885' FSL, 2630' FEL, Section 15, T19S-R27E, NMPM, Eddy County, New Mexico, laydown, standard location
Horizontal Well First and Last Take Points	Cardigan Fed Com 133H Well: FTP: Unit K, 1978' FSL, 2548' FWL, Section 13, T19S-R27E; LTP: Unit J, 1883' FSL, 2545' FEL, Section 15, T19S-R27E
Completion Target (Formation, TVD and MD)	Cardigan Fed Com 133H Well: TVD approx. 7,755', TMD approx. 18,990', Bone Spring formation, See Exhibit A, A-1, B-3
Well #3	Cardigan Fed Com 134H Well (API No. 30-015-Pending), SHL: Unit K, 2023' FSL, 1765' FWL, Section 13, T19S-R27E; BHL Unit O, 385' FSL, 2628' FEL, Section 15, T19S-R27E, NMPM, Eddy County, New Mexico, laydown, standard location
Horizontal Well First and Last Take Points	Cardigan Fed Com 134H Well: FTP: Unit N, 478' FSL, 2531' FWL, Section 13, T19S-R27E; LTP: Unit O, 383' FSL, 2543' FEL, Section 15, T19S-R27E
Completion Target (Formation, TVD and MD)	Cardigan Fed Com 134H Well: TVD approx. 7,797', TMD approx. 19,234', Bone Spring formation, See Exhibit A, A-1, B-3
<b>AFE Capex and Operating Costs</b>	
Drilling Supervision/Month \$	\$8,000, Exhibit A
Production Supervision/Month \$	\$800, Exhibit A
Justification for Supervision Costs	Exhibit A
Requested Risk Charge	200%, Exhibit A
<b>Notice of Hearing</b>	
Proposed Notice of Hearing	Exhibit C, C-1
Proof of Mailed Notice of Hearing (20 days before hearing)	Exhibit C-2
Proof of Published Notice of Hearing (10 days before hearing)	Exhibit C-3
<b>Ownership Determination</b>	
Land Ownership Schematic of the Spacing Unit	Exhibit A-2
Tract List (including lease numbers and owners)	Exhibit A-2
If approval of Non-Standard Spacing Unit is requested, Tract List (including lease numbers and owners) of Tracts subject to notice requirements.	N/A; Applicant will apply for administrative approval of the non-standard unit.

Pooled Parties (including ownership type)	WI owners, ORRI owners, and SLO Lessees of Record, including those listed on Exhibit A-3
Unlocatable Parties to be Pooled	Exhibit A, para. 13
Ownership Depth Severance (including percentage above & below)	N/A
<b>Joinder</b>	
Sample Copy of Proposal Letter	Exhibit A-4
List of Interest Owners (ie Exhibit A of JOA)	Exhibit A-3
Chronology of Contact with Non-Joined Working Interests	Exhibit A-5
Overhead Rates In Proposal Letter	Exhibit A-4
Cost Estimate to Drill and Complete	Exhibit A-4
Cost Estimate to Equip Well	Exhibit A-4
Cost Estimate for Production Facilities	Exhibit A-4
<b>Geology</b>	
Summary (including special considerations)	Exhibit B
Spacing Unit Schematic	Exhibit B-2, B-4
Gunbarrel/Lateral Trajectory Schematic	Exhibit B-4
Well Orientation (with rationale)	Exhibit B, B-2, B-3
Target Formation	Exhibit B-3, B-4
HSU Cross Section	Exhibit B-3, B-4
Depth Severance Discussion	N/A
<b>Forms, Figures and Tables</b>	
C-102	Exhibit A-1
Tracts	Exhibit A-2
Summary of Interests, Unit Recapitulation (Tracts)	Exhibit A-3
General Location Map (including basin)	Exhibit B-1
Well Bore Location Map	Exhibit A-1, B-1, B-2, B-4
Structure Contour Map - Subsea Depth	Exhibit B-2, B-4
Cross Section Location Map (including wells)	Exhibit B-2
Cross Section (including Landing Zone)	Exhibit B-3
<b>Additional Information</b>	
Special Provisions/Stipulations	
<b>CERTIFICATION: I hereby certify that the information provided in this checklist is complete and accurate.</b>	
<b>Printed Name</b> (Attorney or Party Representative):	Darin C. Savage
<b>Signed Name</b> (Attorney or Party Representative):	<i>Darin C. Savage</i>
<b>Date:</b>	1/2/25

## TAB 2

- Exhibit A: Self-Affirmed Statement of Mike Gregory, Vice President of Land
- Exhibit A-1: C-102 Forms
- Exhibit A-2: Tract Map
- Exhibit A-3: Ownership Breakdown
- Exhibit A-4: Well Proposal Letters and AFEs
- Exhibit A-5: Chronology of Contacts with Uncommitted Owners

**STATE OF NEW MEXICO  
DEPARTMENT OF ENERGY, MINERALS AND NATURAL RESOURCES  
OIL CONSERVATION DIVISION**

**APPLICATION OF FLAT CREEK RESOURCES, LLC  
FOR COMPULSORY POOLING,  
EDDY COUNTY, NEW MEXICO**

Case No. 25053

**SELF-AFFIRMED STATEMENT OF MIKE GREGORY**

I, being duly sworn on oath, state the following:

1. I am over the age of eighteen years and have the capacity to execute this Affidavit, which is based on my personal knowledge.
2. I am employed as Vice President of Land with Flat Creek Resources, LLC (“Flat Creek”), and I am familiar with the subject application and the lands involved.
3. I graduated in 2008 from Texas Tech University with a bachelor’s degree in Energy Commerce. I have worked at Flat Creek for approximately 6 years, and I have been working in New Mexico for 8 years. I have previously testified before the New Mexico Oil Conservation Division (“Division”) as an expert witness in petroleum land matters and my credentials have been accepted by the Division and made a matter of record.
4. This affidavit is submitted in connection with the filing by Flat Creek of the above-referenced spacing and compulsory pooling applications pursuant to 19.15.4.12.A(1). Flat Creek seeks an order pooling all uncommitted mineral interest in the Bone Spring underlying a non-standard 960-acre, more or less, spacing and proration unit comprised of the S/2 NW/4 and SW/4 of Section 13, the S/2 N/2 and S/2 of Section 14, and the S/2 NE/4 and SE/4 of Section 15, all in Township 19 South, Range 27 East, NMPM, Eddy County, New Mexico.



5. Under Case No. 25053, Flat Creek seeks to dedicate to the unit the **Cardigan Fed Com 132H Well**, the **Cardigan Fed Com 133H Well**, and the **Cardigan Fed Com 134H Well**, as the initial wells, to be drilled to a sufficient depth to test the Bone Spring formation.

6. The **Cardigan Fed Com 132H Well**, an oil well, will be horizontally drilled from a surface location in the NE/4 SW/4 (Unit K) of Section 13 to a bottom hole location in the SW/4 NE/4 (Unit G) of Section 15; approximate TVD of 7,718'; approximate TMD of 19,215'; FTP in Section 13: 1,652' FNL, 2,567' FWL; LTP in Section 15: 1,730' FNL, 2,547' FEL.

7. The **Cardigan Fed Com 133H Well**, an oil well, will be horizontally drilled from a surface location in the NE/4 SW/4 (Unit K) of Section 13 to a bottom hole location in the NW/4 SE/4 (Unit J) of Section 15; approximate TVD of 7,755'; approximate TMD of 18,990'; FTP in Section 13: 1,978' FSL, 2,548' FWL; LTP in Section 15: 1,883' FSL, 2,545' FEL

8. The **Cardigan Fed Com 134H Well**, an oil well, will be horizontally drilled from a surface location in the NE/4 SW/4 (Unit K) of Section 13 to a bottom hole location in the SW/4 SE/4 (Unit O) of Section 15; approximate TVD of 7,797'; approximate TMD of 19,234'; FTP in Section 13: 478' FSL, 2,531' FWL; LTP in Section 15: 383' FSL, 2,543' FEL

9. The proposed C-102 for each well is attached as **Exhibit A-1**. The location of each well is orthodox, and it meets the Division's offset requirements.

10. A general location plat and a plat outlining the units being pooled is attached hereto as **Exhibit A-2**.

11. The parties being pooled, the nature of their interests, and their last known addresses are listed on **Exhibit A-3** attached hereto. **Exhibit A-3** includes information regarding working interest owners and overriding royalty interest owners.

12. There are no depth severances in the Bone Spring formation in this acreage.

13. I provided the law firm of Abadie & Schill P.C. a list of names and addresses for the uncommitted interest owners shown on **Exhibit A-3**. In compiling these addresses, I conducted a diligent search of the public records in Eddy County, New Mexico, where the wells are located, and of phone directories and did computer searches to locate the contact information for parties entitled to notification. All working interest received notice by sending notice letters to their last known address and timely publishing notice. Notice to one small working interest owner, J. Cleo Thompson and James Cleo Thompson, Jr., LP, is still listed as in transit. Notice to one State Land Office Lessee of Record, Tap Rock Resources III, LLC, is listed as In Transit. Notice to eight (8) of the ORRI owners are still listed as in-transit,: Loco Hills Production Company, LLC, Lowe Royalty Partners, LP, C. Mark Wheeler, Jared Partners, Ltd., Errett Allan Hummel, Trustee of the Errett Allan Hummel Living Trust, Virginia Michelle Hummel Arrington, Trustee of the Virginia Michelle Hummel Living Trust, L. S. Henry, LLC, and Mountain Lion Oil and Gas, LLC. Notice to six (6) overriding interest owners are listed as To Be Returned: Ergodic Resources, LLC, Mark Wilson Family Partnership, L.P., Rio Pecos Corporation, Hollyhock Corp, Yates Brothers (Harvey E. Martin, S.P., and John A. Yates), and Lewis A. Woodall Living Trust. Flat Creek published notice in the Carlsbad Current-Argus, a newspaper of general circulation in Eddy County, New Mexico, to account for any unlocatable parties and cover any contingencies regarding notice.

14. Flat Creek has made a good faith effort to negotiate with the interest owners, but has been unable to obtain, voluntary agreement from all interest owners to participate in the drilling of the well or in the commitment of their interests to the well for its development within the proposed horizontal spacing unit. **Exhibit A-5** provides a chronology and history of contacts with the owners.

15. The interest owners being pooled have been contacted regarding the proposed wells but have failed or refused to voluntarily commit their interest in the wells. However, Flat Creek has been in ongoing discussions with some of the interest owners to voluntarily enter into a Joint Operating Agreement. If a mutually agreeable Joint Operating Agreement is reached between Flat Creek and any of the interest owners, Flat Creek requests that the voluntary agreement become operative and supersede the Division's order for said parties.

16. **Exhibit A-4** is a sample proposal letter and the AFEs for each proposed well. The estimated cost of the wells set forth in the AFEs is fair, reasonable, and comparable to the costs of other wells of similar depths and lengths drilled in this area of New Mexico.

17. The spacing unit proposed herein is non-standard spacing ("NSP") unit, and the Applicant will be applying for administrative approval of the NSP unit.

18. Flat Creek requests overhead and administrative rates of \$8,000/month for drilling each well and \$800/month for producing each well. These rates are fair and comparable to the rates charged by other operators for wells of this type in this area of southeastern New Mexico. Flat Creek requests that these rates be adjusted periodically as provided in the COPAS Accounting Procedure.

19. Flat Creek requests the maximum cost, plus 200% risk charge be assessed against non-consenting working interest owners.

20. Flat Creek requests that it be designated operator of the units and wells.

21. The Exhibits to this Affidavit were prepared by me or compiled from Flat Creek's company business records under my direct supervision.




22. The granting of this Application is in the best interests of conservation, the prevention of waste, and the protection of correlative rights, and will avoid the drilling of unnecessary wells.

23. The foregoing is correct and complete to the best of my knowledge and belief.

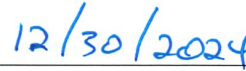
*[Signature page follows]*

*Signature page of Self-Affirmed Statement of Mike Gregory:*

I understand that this Self-Affirmed Statement will be used as written testimony before the Division in Case No. 25053 and affirm that my testimony herein is true and correct, to the best of my knowledge and belief and made under penalty of perjury under the laws of the State of New Mexico.



\_\_\_\_\_  
Mike Gregory



\_\_\_\_\_  
Date Signed

<b>C-102</b> Submit Electronically Via OCD Permitting	State of New Mexico Energy, Minerals & Natural Resources Department <b>OIL CONSERVATION DIVISION</b>	Revised July 9, 2024  Submittal Type: <input type="checkbox"/> Initial Submittal <input type="checkbox"/> Amended Report <input type="checkbox"/> As Drilled
---	--	---

**WELL LOCATION AND ACREAGE DEDICATION PLAT**

API Number <b>30-015-</b>	Pool Code	Pool Name
Property Code	Property Name <b>CARDIGAN FED COM</b>	
OGRID No. <b>----</b>	Operator Name <b>FLAT CREEK RESOURCES, LLC.</b>	Well Number <b>132H</b>
Surface Owner: <input type="checkbox"/> State <input type="checkbox"/> Fee <input type="checkbox"/> Tribal <input type="checkbox"/> Federal		Ground Level Elevation <b>3479'</b>
		Mineral Owner: <input type="checkbox"/> State <input type="checkbox"/> Fee <input type="checkbox"/> Tribal <input type="checkbox"/> Federal

**Surface Location**

UL or lot no.	Section	Township	Range	Lot Idn	Feet from the N/S	Feet from the E/W	Latitude	Longitude	County
<b>K</b>	<b>13</b>	<b>19-S</b>	<b>27-E</b>	<b>-</b>	<b>2083' S</b>	<b>1766' W</b>	<b>N 32.6587959</b>	<b>W 104.2351447</b>	<b>EDDY</b>

**Bottom Hole Location**

UL or lot no.	Section	Township	Range	Lot Idn	Feet from the N/S	Feet from the E/W	Latitude	Longitude	County
<b>G</b>	<b>15</b>	<b>19-S</b>	<b>27-E</b>	<b>-</b>	<b>1728' N</b>	<b>2632' E</b>	<b>N 32.6631877</b>	<b>W 104.2666819</b>	<b>EDDY</b>

Dedicated Acres <b>960</b>	Infill or Defining Well	Defining Well API	Overlapping Spacing Unit (Y/N)	Consolidated Code
Order Numbers			Well Setbacks are under Common Ownership: <input type="checkbox"/> Yes <input type="checkbox"/> No	

**Kick Off Point (KOP)**

UL or lot no.	Section	Township	Range	Lot Idn	Feet from the N/S	Feet from the E/W	Latitude	Longitude	County
<b>F</b>	<b>13</b>	<b>19-S</b>	<b>27-E</b>	<b>-</b>	<b>1651' N</b>	<b>2652' W</b>	<b>N 32.6629740</b>	<b>W 104.2323484</b>	<b>EDDY</b>


**First Take Point (FTP)**

UL or lot no.	Section	Township	Range	Lot Idn	Feet from the N/S	Feet from the E/W	Latitude	Longitude	County
<b>F</b>	<b>13</b>	<b>19-S</b>	<b>27-E</b>	<b>-</b>	<b>1652' N</b>	<b>2567' W</b>	<b>N 32.6629757</b>	<b>W 104.2326247</b>	<b>EDDY</b>

**Last Take Point (LTP)**

UL or lot no.	Section	Township	Range	Lot Idn	Feet from the N/S	Feet from the E/W	Latitude	Longitude	County
<b>G</b>	<b>15</b>	<b>19-S</b>	<b>27-E</b>	<b>-</b>	<b>1730' N</b>	<b>2547' E</b>	<b>N 32.6631860</b>	<b>W 104.2664055</b>	<b>EDDY</b>

Unitized Area or Area of Uniform Intrest	Spacing Unity Type <input checked="" type="checkbox"/> Horizontal <input type="checkbox"/> Vertical	Ground Floor Elevation <b>----</b>
--	--	---------------------------------------

<p><b>OPERATOR CERTIFICATION</b></p> <p><i>I hereby certify that the information contained herein is true and complete to the best of my knowledge and belief; and, if the well is a vertical or directional well, that this organization either owns a working interest or unleased mineral interest in the land including the proposed bottom hole location or has a right to drill this well at this location pursuant to a contract with an owner of a working interest or unleased mineral interest, or to a voluntary pooling agreement or a compulsory pooling order heretofore entered by the division.</i></p> <p><i>If this well is a horizontal well, I further certify that this organization has received the consent of at least one lessee or owner of a working interest or unleased mineral interest in each tract (in the target pool or formation) in which any part of the well's completed interval will be located or obtained a compulsory pooling order from the division.</i></p>	<p><b>SURVEYORS CERTIFICATION</b></p> <p><i>I hereby certify that the well location shown on this plat was plotted from field notes of actual surveys made by me or under my supervision, and that the same is true and correct to the best of my belief.</i></p> <div style="text-align: center;">  </div>
Signature _____ Date _____	Signature and Seal of Professional Surveyor _____ Date _____
Print Name _____	Certificate Number _____ Date of Survey <b>02/01/2024</b>
E-mail Address _____	<b>EXHIBIT A-1</b>



<b>C-102</b> Submit Electronically Via OCD Permitting	State of New Mexico Energy, Minerals & Natural Resources Department <b>OIL CONSERVATION DIVISION</b>	Revised July 9, 2024  Submittal Type: <input type="checkbox"/> Initial Submittal <input type="checkbox"/> Amended Report <input type="checkbox"/> As Drilled
---	--	---

**WELL LOCATION AND ACREAGE DEDICATION PLAT**

API Number <b>30-015-</b>	Pool Code	Pool Name
Property Code	Property Name <b>CARDIGAN FED COM</b>	
OGRID No. <b>----</b>	Operator Name <b>FLAT CREEK RESOURCES, LLC.</b>	Well Number <b>133H</b>
Surface Owner: <input type="checkbox"/> State <input type="checkbox"/> Fee <input type="checkbox"/> Tribal <input type="checkbox"/> Federal		Ground Level Elevation <b>3479'</b>
		Mineral Owner: <input type="checkbox"/> State <input type="checkbox"/> Fee <input type="checkbox"/> Tribal <input type="checkbox"/> Federal

**Surface Location**

UL or lot no.	Section	Township	Range	Lot Idn	Feet from the N/S	Feet from the E/W	Latitude	Longitude	County
<b>K</b>	<b>13</b>	<b>19-S</b>	<b>27-E</b>	<b>-</b>	<b>2053' S</b>	<b>1766' W</b>	<b>N 32.6587133</b>	<b>W 104.2351444</b>	<b>EDDY</b>

**Bottom Hole Location**

UL or lot no.	Section	Township	Range	Lot Idn	Feet from the N/S	Feet from the E/W	Latitude	Longitude	County
<b>J</b>	<b>15</b>	<b>19-S</b>	<b>27-E</b>	<b>-</b>	<b>1885' S</b>	<b>2630' E</b>	<b>N 32.6585644</b>	<b>W 104.2665352</b>	<b>EDDY</b>

Dedicated Acres <b>960</b>	Infill or Defining Well	Defining Well API	Overlapping Spacing Unit (Y/N)	Consolidated Code
Order Numbers			Well Setbacks are under Common Ownership: <input type="checkbox"/> Yes <input type="checkbox"/> No	

**Kick Off Point (KOP)**

UL or lot no.	Section	Township	Range	Lot Idn	Feet from the N/S	Feet from the E/W	Latitude	Longitude	County
<b>K</b>	<b>13</b>	<b>19-S</b>	<b>27-E</b>	<b>-</b>	<b>1979' S</b>	<b>2633' W</b>	<b>N 32.6584640</b>	<b>W 104.2323199</b>	<b>EDDY</b>


**First Take Point (FTP)**

UL or lot no.	Section	Township	Range	Lot Idn	Feet from the N/S	Feet from the E/W	Latitude	Longitude	County
<b>K</b>	<b>13</b>	<b>19-S</b>	<b>27-E</b>	<b>-</b>	<b>1978' S</b>	<b>2548' W</b>	<b>N 32.6584648</b>	<b>W 104.2325961</b>	<b>EDDY</b>

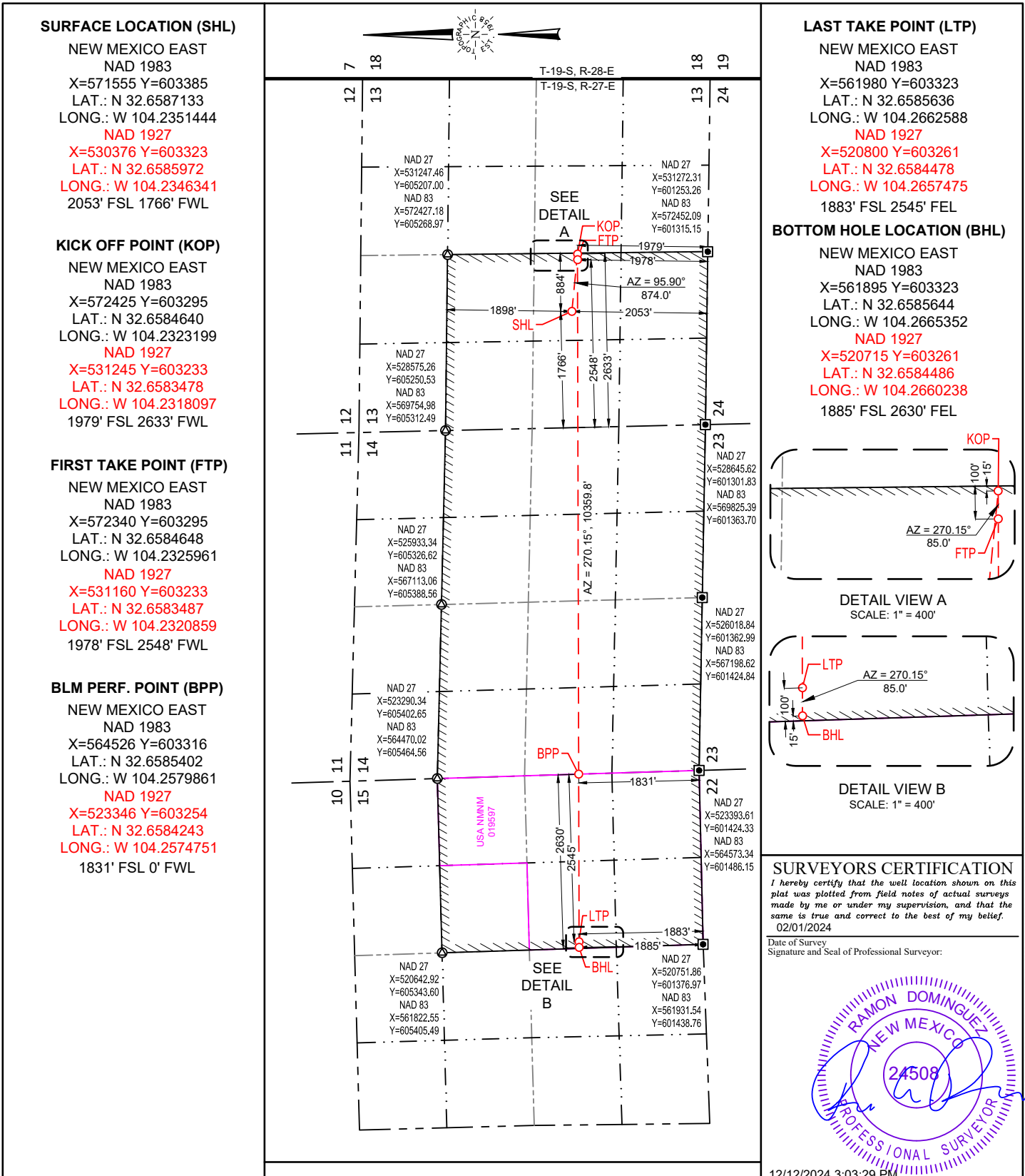
**Last Take Point (LTP)**

UL or lot no.	Section	Township	Range	Lot Idn	Feet from the N/S	Feet from the E/W	Latitude	Longitude	County
<b>J</b>	<b>15</b>	<b>19-S</b>	<b>27-E</b>	<b>-</b>	<b>1883' S</b>	<b>2545' E</b>	<b>N 32.6585636</b>	<b>W 104.2662588</b>	<b>EDDY</b>

Unitized Area or Area of Uniform Intrest	Spacing Unity Type <input checked="" type="checkbox"/> Horizontal <input type="checkbox"/> Vertical	Ground Floor Elevation <b>----</b>
--	--	---------------------------------------

<p><b>OPERATOR CERTIFICATION</b></p> <p><i>I hereby certify that the information contained herein is true and complete to the best of my knowledge and belief; and, if the well is a vertical or directional well, that this organization either owns a working interest or unleased mineral interest in the land including the proposed bottom hole location or has a right to drill this well at this location pursuant to a contract with an owner of a working interest or unleased mineral interest, or to a voluntary pooling agreement or a compulsory pooling order heretofore entered by the division.</i></p> <p><i>If this well is a horizontal well, I further certify that this organization has received the consent of at least one lessee or owner of a working interest or unleased mineral interest in each tract (in the target pool or formation) in which any part of the well's completed interval will be located or obtained a compulsory pooling order from the division.</i></p>	<p><b>SURVEYORS CERTIFICATION</b></p> <p><i>I hereby certify that the well location shown on this plat was plotted from field notes of actual surveys made by me or under my supervision, and that the same is true and correct to the best of my belief.</i></p> <div style="text-align: center;">  <p>12/12/2024 3:03:28 PM</p> </div>
Signature _____ Date _____	Signature and Seal of Professional Surveyor _____ Date _____
Print Name _____	Certificate Number _____ Date of Survey <b>02/01/2024</b>
E-mail Address _____	

<b>C-102</b>  Submit Electronically Via OCD Permitting	State of New Mexico Energy, Minerals & Natural Resources Department <b>OIL CONSERVATION DIVISION</b>	Revised July 9, 2024  Submittal Type: <input type="checkbox"/> Initial Submittal <input type="checkbox"/> Amended Report <input type="checkbox"/> As Drilled
Property Name and Well Number <b>CARDIGAN FED COM 133H</b>		



<b>C-102</b> Submit Electronically Via OCD Permitting	State of New Mexico Energy, Minerals & Natural Resources Department <b>OIL CONSERVATION DIVISION</b>	Revised July 9, 2024
		<input type="checkbox"/> Initial Submittal
	Submittal Type:	<input type="checkbox"/> Amended Report <input type="checkbox"/> As Drilled

**WELL LOCATION AND ACREAGE DEDICATION PLAT**

API Number <b>30-015-</b>	Pool Code	Pool Name
Property Code	Property Name <b>CARDIGAN FED COM</b>	Well Number <b>134H</b>
OGRID No. <b>----</b>	Operator Name <b>FLAT CREEK RESOURCES, LLC.</b>	Ground Level Elevation <b>3480'</b>
Surface Owner: <input type="checkbox"/> State <input type="checkbox"/> Fee <input type="checkbox"/> Tribal <input type="checkbox"/> Federal		Mineral Owner: <input type="checkbox"/> State <input type="checkbox"/> Fee <input type="checkbox"/> Tribal <input type="checkbox"/> Federal

**Surface Location**

UL or lot no.	Section	Township	Range	Lot Idn	Feet from the N/S	Feet from the E/W	Latitude	Longitude	County
K	13	19-S	27-E	-	2023' S	1765' W	N 32.6586308	W 104.2351446	EDDY

**Bottom Hole Location**

UL or lot no.	Section	Township	Range	Lot Idn	Feet from the N/S	Feet from the E/W	Latitude	Longitude	County
O	15	19-S	27-E	-	385' S	2628' E	N 32.6544419	W 104.2664043	EDDY

Dedicated Acres <b>960</b>	Infill or Defining Well	Defining Well API	Overlapping Spacing Unit (Y/N)	Consolidated Code
Order Numbers	Well Setbacks are under Common Ownership: <input type="checkbox"/> Yes <input type="checkbox"/> No			

**Kick Off Point (KOP)**

UL or lot no.	Section	Township	Range	Lot Idn	Feet from the N/S	Feet from the E/W	Latitude	Longitude	County
N	13	19-S	27-E	-	479' S	2616' W	N 32.6543396	W 104.2322938	EDDY


**First Take Point (FTP)**

UL or lot no.	Section	Township	Range	Lot Idn	Feet from the N/S	Feet from the E/W	Latitude	Longitude	County
N	13	19-S	27-E	-	478' S	2531' W	N 32.6543404	W 104.2325700	EDDY

**Last Take Point (LTP)**

UL or lot no.	Section	Township	Range	Lot Idn	Feet from the N/S	Feet from the E/W	Latitude	Longitude	County
O	15	19-S	27-E	-	383' S	2543' E	N 32.6544411	W 104.2661280	EDDY

Unitized Area or Area of Uniform Intrest	Spacing Unity Type <input checked="" type="checkbox"/> Horizontal <input type="checkbox"/> Vertical	Ground Floor Elevation <b>----</b>
--	--	---------------------------------------

<b>OPERATOR CERTIFICATION</b> <i>I hereby certify that the information contained herein is true and complete to the best of my knowledge and belief; and, if the well is a vertical or directional well, that this organization either owns a working interest or unleased mineral interest in the land including the proposed bottom hole location or has a right to drill this well at this location pursuant to a contract with an owner of a working interest or unleased mineral interest, or to a voluntary pooling agreement or a compulsory pooling order heretofore entered by the division.</i>  <i>If this well is a horizontal well, I further certify that this organization has received The consent of at least one lessee or owner of a working interest or unleased mineral interest in each tract (in the target pool or formation) in which any part of the well's completed interval will be located or obtained a compulsory pooling order from the division.</i>	<b>SURVEYORS CERTIFICATION</b> <i>I hereby certify that the well location shown on this plat was plotted from field notes of actual surveys made by me or under my supervision, and that the same is true and correct to the best of my belief.</i>
Signature _____ Date _____	 12/12/2024 3:06:11 PM
Print Name _____	Signature and Seal of Professional Surveyor _____ Date _____
E-mail Address _____	Certificate Number _____ Date of Survey <b>02/01/2024</b>

<p><b>C-102</b></p> <p>Submit Electronically Via OCD Permitting</p>	<p>State of New Mexico Energy, Minerals &amp; Natural Resources Department <b>OIL CONSERVATION DIVISION</b></p>	<p>Revised July 9, 2024</p>
		<p>Submittal Type:</p> <p><input type="checkbox"/> Initial Submittal</p> <p><input type="checkbox"/> Amended Report</p> <p><input type="checkbox"/> As Drilled</p>
<p>Property Name and Well Number</p> <p><b>CARDIGAN FED COM 134H</b></p>		

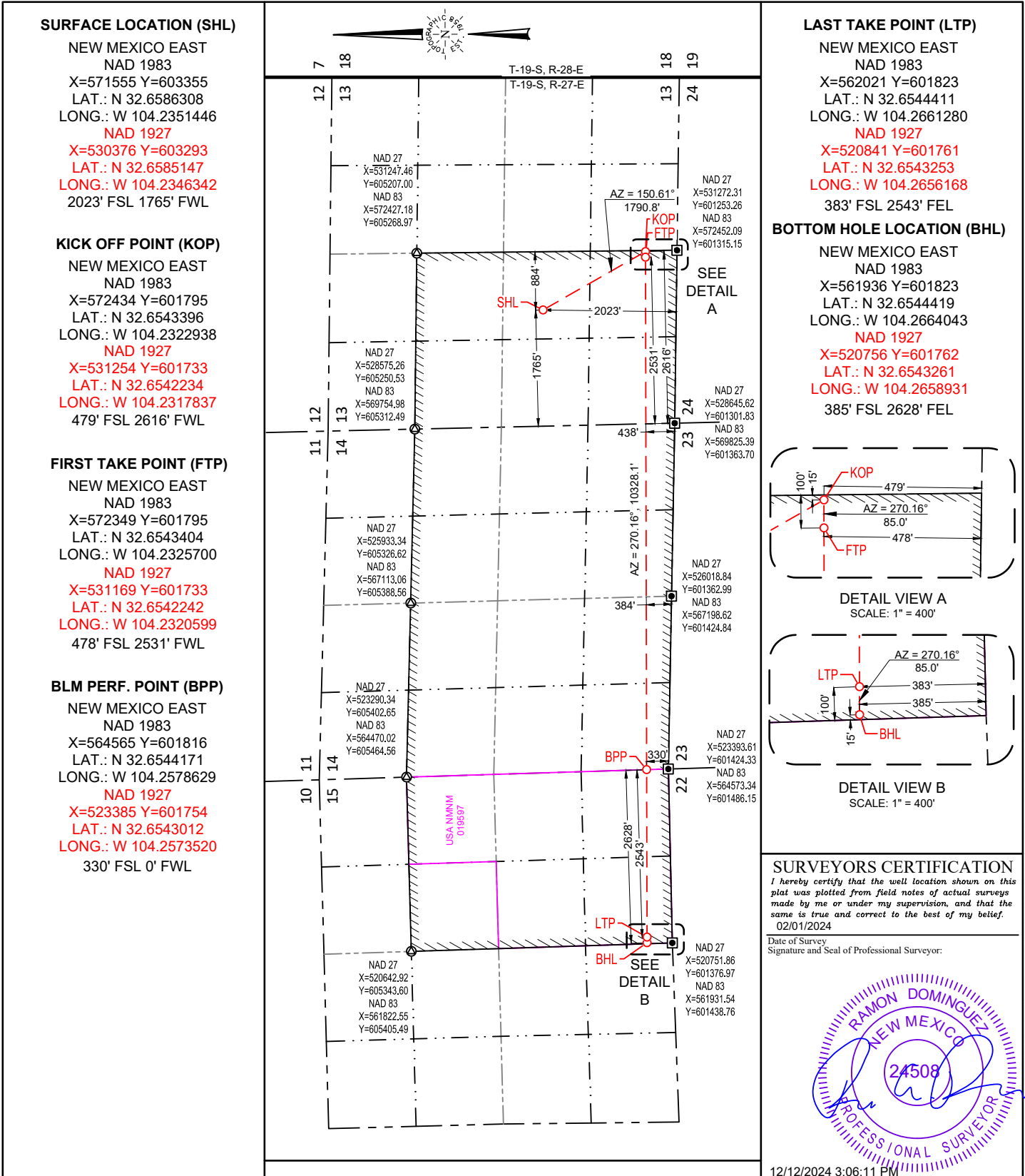
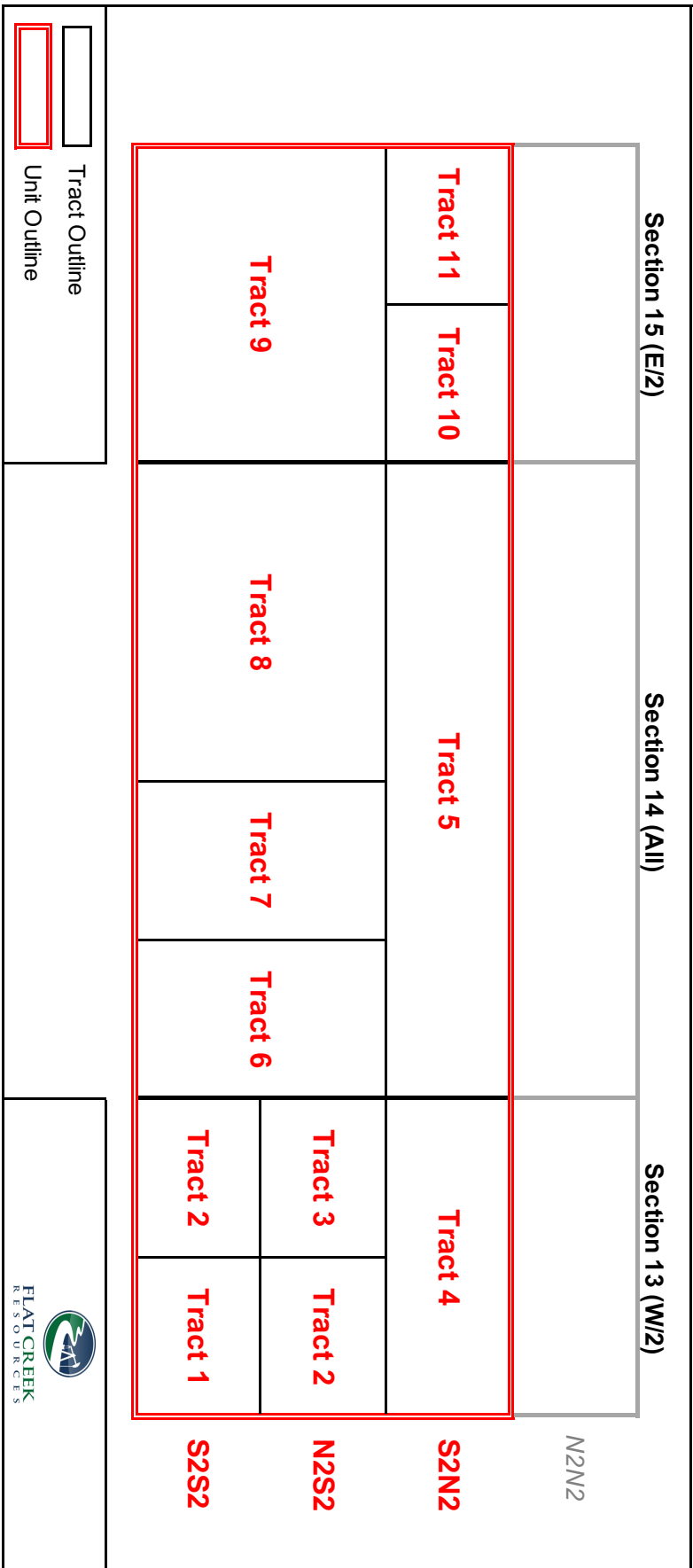




Exhibit A-2

**Cardigan Fed Com Wells**  
T19S - R27E, Eddy County, New Mexico  
**Tract Map - Cardigan Unit**



Tract Outline  
 Unit Outline



EXHIBIT  
**A-2**

Exhibit A-2

**Cardigan Fed Com Wells**  
 T19S - R27E, Eddy County, New Mexico  
**Ownership Map - Cardigan Unit**



Section 15 (E/2)		Section 14 (All)			Section 13 (W/2)				
Tract 11	Tract 10	Tract 5			Tract 4		S2N2		
Tract 9		Tract 8			Tract 7	Tract 6	Tract 3	Tract 2	N2S2
					Tract 2	Tract 1	Tract 2	Tract 1	S2S2
<p><b>Tract 1:</b> Permian Resources Operating, LLC - 100%</p> <p><b>Tract 2:</b> Permian Resources Operating-60% Devon Energy Production - 40%</p> <p><b>Tract 3:</b> Permian Resources Operating, LLC-60% Devon Energy Production - 40%</p> <p><b>Tract 4:</b> EOG Resources, Inc. - 100%</p> <p><b>Tract 5:</b> FE Permian Owner 1, LLC - 100%</p> <p><b>Tract 6:</b> EOG Resources, Inc. - 75% J. Cleo Thompson, LP - 12.5% I &amp; L Development Co - 12.5%</p> <p><b>Tract 7:</b> EOG Resources, Inc. - 75% Oxy Y-1 Company - 25%</p> <p><b>Tract 8:</b> EOG Resources, Inc. - 18% ZPX Delaware LLC - 50.0% Marathon Oil Company - 16% WPX Enerov Permian LLC - 16%</p> <p><b>Tract 9:</b> Occidental Permian, LP - 100%</p> <p><b>Tract 10:</b> Occidental Permian, LP - 100%</p>		<p><b>Tract 11:</b> EOG Resources, Inc. - 75% Oxy Y-1 Company - 25%</p>							
<input type="checkbox"/> Tract Outline <input type="checkbox"/> Unit Outline									

## Exhibit A-2

Lease Schedule

<u>Lessor</u>	<u>Lessee</u>	<u>S.T-R</u>	<u>Effective Date</u>	<u>County / State</u>	<u>Unit Tract</u>	<u>Vol / Page</u>
State of NM (LG-2676-1)	Southland Royalty Company	13, 19S-27E	3/1/75	Eddy, NM	1	185 / 1
State of NM (LO-4053-1)	Southland Royalty Company	13, 19S-27E	1/20/70	Eddy, NM	2	184 / 244
State of NM (B0-9189-19)	Olen F. Featherstone	13, 19S-27E	6/10/41	Eddy, NM	3	185 / 540
State of NM (LG-2676-2)	Southland Royalty Company	13, 19S-27E	3/1/75	Eddy, NM	4	185 / 1
State of NM (VC-0538-1)	Tascosa Energy Partners, LLC	14, 19S-27E	1/1/19	Eddy, NM	5	n/a
State of NM (LO-4053-2)	Southland Royalty Company	14, 19S-27E	1/20/70	Eddy, NM	6	184 / 244
State of NM (VC-0539-1)	Tascosa Energy Partners, LLC	14, 19S-27E	1/1/19	Eddy, NM	7	n/a
State of NM (X0-0648-154)	Martin Yates, Jr.	14, 19S-27E	11/14/22	Eddy, NM	8	n/a
USA (NM/NM 19597)	Pete Panos	15, 19S-27E	12/1/73	Eddy, NM	9, 10	n/a
USA (NM/NM 1530)	Sally C. Hummel	15, 19S-27E	3/1/67	Eddy, NM	11	n/a

Exhibit A-3

Ownership Breakdown

**NOTE:** The parties being force pooled are highlighted in yellow.

Owner Name	Owner Address	Ownership Type	Tract(s)	Unit Net Acres	Unit Working Interest	Unit ORRI
FE Permian Owner I, LLC	777 Main Street, Suite 3600 Fort Worth, TX 76102	Leasehold Interest	5, 7	240.0000	0.25000000	
Permian Resources Operating, LLC	300 N MARIENFIELD ST, STE 1000 MIDLAND, TX 79701	Leasehold Interest	1, 2, 3	112.0000	0.11666667	
Devon Energy Production Company, LP	333 WEST SHERIDAN AVENUE OKLAHOMA CITY, OK 73102-5015	Leasehold Interest	2, 3	48.0000	0.05000000	
EOG Resources, Inc.	P.O. BOX 2267 MIDLAND, TX 79702 ATTN: MIDLAND DIVISION - LAND DEPT	Leasehold Interest	4, 6, 8, 11	198.8889	0.20717593	
ZPZ Delaware I LLC	2000 POST OAK BLVD HOUSTON, TX 77056	Leasehold Interest	8	80.0000	0.08333333	
Marathon Oil Company	990 TOWN AND COUNTRY BLVD HOUSTON, TX 77024 ATTN: LAND DEPT	Leasehold Interest	8	25.5556	0.02662037	
WPX Energy Permian, LLC	333 WEST SHERIDAN AVE OKLAHOMA CITY, OK 73102	Leasehold Interest	8	25.5556	0.02662037	
Oxy Y-1 Company	5 EAST GREENWAY PLAZA STE 110 HOUSTON, TX 77046	Leasehold Interest	11	10.0000	0.01041667	
Occidental Permian, LP	5 EAST GREENWAY PLAZA STE 110 HOUSTON, TX 77046	Leasehold Interest	9, 10	200.0000	0.20833333	
J. Cleo Thompson & James Cleo Thompson, Jr, LP	325 N ST PAUL ST, STE 4300 DALLAS, TX 75201	Leasehold Interest	6	10.0000	0.01041667	
I & L Development Company	4761 Frank Luke Dr. Addison, Texas 75001	Leasehold Interest	6	10.0000	0.01041667	
Ergodic Resources, LLC	P. O. Box 2021 Roswell, NM 88202	Overriding Royalty Interest	1, 3, 4			0.00111111
Abuelo, LLC	21 Crook Drive Artesia, NM 88210	Overriding Royalty Interest	1, 3, 4			0.00111111
Thomas A. Crow, Trustee of the Mark E. Boling Revocable Trust	8210 Louisiana Blvd, Ste B Albuquerque, NM 87113	Overriding Royalty Interest	1, 3, 4			0.00111111
Silverhair, LLC	1301 Lewis Rd Artesia, NM 88210	Overriding Royalty Interest	1, 3, 4			0.00041667
Loco Hills Production Company, LLC	P. O. Box 779 Artesia, NM 88211	Overriding Royalty Interest	1, 3, 4			0.00041667
Mark Wilson Family Partnership, L.P.	4501 Greentree Blvd Midland, TX 79707	Overriding Royalty Interest	1, 3, 4			0.00229167
Rio Pecos Corporation	4501 Greentree Blvd Midland, TX 79707	Overriding Royalty Interest	1, 4			0.00037500
TWR IV, LLC	3724 Hulen Street Fort Worth, TX 76107	Overriding Royalty Interest	1, 4			0.00037500
Cannon Exploration Co.	36085 County Rd. 1184 Midland, TX 79706	Overriding Royalty Interest	1, 4			0.00037500
Hollyhock Corp.	4105 Baybrook Drive Midland, TX 79707	Overriding Royalty Interest	1, 4			0.00037500
Tara-Jon Corp.	P. O. Box 3388 Midland, TX 79702	Overriding Royalty Interest	1, 4			0.00037500
Lowe Partners, LP a/k/a Lowe Royalty Partners, LP	4400 Post Oak Pkwy #2550 Houston, TX 77027	Overriding Royalty Interest	1, 2			0.00276166
C Mark Wheeler	3001 Northtown Place Midland, TX 79705	Overriding Royalty Interest	2, 3			0.00012500
John Kyle Thoma, Trustee of the Cornerstone Family Trust	P. O. Box 558 Peyton, CO 80831	Overriding Royalty Interest	2, 3			0.00030000
Paul R. Barwis	2201 Southhampton Lane Midland, TX 79705	Overriding Royalty Interest	2, 3			0.00025000
Jareed Partners, Ltd.	2407 Bellechase Court Midland, TX 79708	Overriding Royalty Interest	2, 3			0.00025000
Penwell Employee Royalty Pool	600 North Marienfeld, Ste 1100 Midland, TX 79701	Overriding Royalty Interest	2, 3			0.00007500
Slayton Investments, LLC	P. O. Box 2035 Roswell, NM 88202	Overriding Royalty Interest	3			0.00312500
Chi Energy, Inc.	P. O. Box 1799 Midland, TX 79702	Overriding Royalty Interest	1, 2, 3			0.00156994
Harvard Petroleum Company, LLC	PO BOX 936 ROSWELL, NM 88202	Overriding Royalty Interest	1, 2, 3			0.00787674
EOG Resources, Inc.	P.O. BOX 2267 MIDLAND, TX 79702 ATTN: MIDLAND DIVISION - LAND DEPT	Overriding Royalty Interest	6			0.00156250
William Cord Hummel, Trustee of the William Cord Hummel Living Trust, dated August 3, 2001	345 Park Ridge Boerne, TX 78006	Overriding Royalty Interest	11			0.00041667
Errett Allan Hummel, Trustee of the Errett Allan Hummel Living Trust	7263 Blue Falls Circle Reno, NV 89511	Overriding Royalty Interest	11			0.00041667
Virginia Michelle Arrington	74136 Via Venezia Palm Desert, CA 92260	Overriding Royalty Interest	11			0.00041667
Peter Russell Kirk Hummel, Trustee of the Peter Russell Kirk Hummel Living Trust dated February 6, 2001	2140 Green Tree Lane Reno, NV 89511	Overriding Royalty Interest	11			0.00041667

**EXHIBIT  
A-3**

Exhibit A-3

Edgar Stephen Cord Hummel, Trustee of the Edgar Stephen Cord Hummel Living Trust	1620 Catalpa Lane Reno, NV 89511	Overriding Royalty Interest	11		0.00041667
Marie Nathan Hummel, Trustee of the PWH Eagle Trust UTA dated November 9, 2006	P. O. Box 10350 Reno, NV 89510	Overriding Royalty Interest	11		0.00052083
L. S. Henry, LLC	P. O. Box 742735 Dallas, TX 75347	Overriding Royalty Interest	11		0.00010417
Tim Cavanaugh	7217 Hollis St NE Albuquerque, NM 87109	Overriding Royalty Interest	11		0.00010417
Colleen Blackman	151 N Roadrunner Pkwy Apt 322 Las Cruces, NM 88011	Overriding Royalty Interest	11		0.00010417
Cathy Jones	13401 Riverside Drive Apt 209 Sherman, CA 91423	Overriding Royalty Interest	11		0.00010417
Richardson Mineral & Royalty, LLC	P. O. Box 2423 Roswell, NM 88202	Overriding Royalty Interest	11		0.00041667
Yates Brothers, a partnership	101 S. 4th Street, Suite B Artesia, NM 88210	Overriding Royalty Interest	8		0.00376157
Mountain Lion Oil and Gas, LLC	7941 Katy Freeway #117 Houston, TX 77024	Overriding Royalty Interest	9, 10		0.00052083
Rockwood Resources, LLC	P. O. Box 2250 Sulphur Springs, TX 75483	Overriding Royalty Interest	9, 10		0.00164583
Wing Resources VII, LLC	2100 McKinney Avenue, Ste 1540 Dallas, TX 75201	Overriding Royalty Interest	9, 10		0.00164583
Charles R. Wiggins	P. O. Box 10862 Midland, TX 79702	Overriding Royalty Interest	9, 10		0.00220139
Windom Royalties, LLC (agent)	15303 DALLAS PARKWAY SUITE 1350 ADDISON, TX 75001	Overriding Royalty Interest	9, 10		0.00220139
Richard A. Woodall	P. O. Box 9513 Bakersfield, CA 93389	Overriding Royalty Interest	9, 10		0.00110069
Richard A Woodall, Trustee of the Lewis A Woodall Living Trust dtd 9/15/2000	503 Coachouse Court Louisville, KY 40223	Overriding Royalty Interest	9, 10		0.00110069
			960.00	100%	0.04384491



July 1, 2024

SENT VIA CERTIFIED MAIL

Working Interest Owner

RE: Corrected Well Proposal  
 Cardigan Fed Com 132H (the "Well")  
 Section 13, 14 and 15, 19S-27E  
 Eddy County, New Mexico

Dear Working Interest Owner,

**The original Well Proposal that we sent for the Well, dated July 1, 2024, had an error in the Spacing Unit and JOA Contract Area descriptions. Those have been corrected in this Corrected Well Proposal, and the original Well Proposal remains valid, except as corrected herein.**

FE Permian Owner I, LLC acquired the interest of Tap Rock Resources III, LLC ("Tap Rock") effective May 1, 2024. This Well Proposal shall supersede Tap Rock's Well Proposal dated November 29, 2023, for the Well.

FE Permian Operating I, LLC ("Freedom"), as Operator and on behalf of FE Permian Owner I, LLC, as working interest owner, proposes to horizontally drill and complete the Well, as further described below, to test the Bone Spring formation.

- Surface Hole Location: 2,083' FSL and 1,766' FWL of Section 13, 19S-27E
- First Take Point: 1,652' FNL and 2,567' FWL of Section 13, 19S-27E
- Bottom Hole Location: 1,730' FNL and 2,547' FEL of Section 15, 19S-27E
- Depth: 19,215' Measured Depth and 7,718' True Vertical Depth
- Spacing Unit: S2NW of Section 13, S2N2 of Section 14, and S2NE of Section 15, 19S-27E

The estimated cost of drilling, completing and equipping the Well is \$9,209,612.61, as itemized on the enclosed Authorization for Expenditure ("AFE"). The proposed location and drilling plans described above are subject to change if permitting, surface or subsurface issues are encountered which necessitate a change.

In the event you elect to participate in the proposed well, please execute the enclosed AFE and return to Freedom within thirty (30) days. Freedom proposes the drilling of the Well under the terms of a modified 1989 AAPL form of Operating Agreement, with Horizontal Modifications, ("JOA"), which will be provided upon request. The JOA will have the following general provisions:

- FE Permian Operating I, LLC named as Operator



Cardigan Fed Com 132H  
July 1, 2024  
Page 2 of 2

- Contract Area covering the S2NW of Section 13, S2N2 of Section 14, and S2NE of Section 15, 19S-27E
- 100%/300% Non-Consenting Penalty
- \$8,000/\$800 Drilling and Production Rates

Freedom is also willing to discuss possible trades or other deal structures related to your interest in the Well and proration unit. If an agreement cannot be reached within thirty (30) days from the date of this letter, Freedom reserves the right to apply to the New Mexico Oil Conservation District for compulsory pooling of your interest into a spacing unit for the Well.

If you have any questions concerning this proposal, you may contact me at (817) 310-8572 or mgregory@freedomenergy.com.

Sincerely,

FE Permian Operating I, LLC



Mike Gregory, CPL  
Vice President - Land

Please select one of the following and return:

\_\_\_\_\_ I/We hereby elect **TO PARTICIPATE** for our proportionate share of the costs detailed in the enclosed AFE associated with the Well.

\_\_\_\_\_ I/We hereby elect **NOT TO PARTICIPATE** for our proportionate share of the costs detailed in the enclosed AFE associated with the Well.

\_\_\_\_\_ I/We are interested in selling, trading, leasing or farming out our interest. Please contact to discuss further.

COMPANY/OWNER NAME:

\_\_\_\_\_

By: \_\_\_\_\_

Name: \_\_\_\_\_

Title: \_\_\_\_\_

Date: \_\_\_\_\_

FE PERMIAN OPERATING I, LLC		AFE#:	BS24132
AUTHORIZATION FOR EXPENDITURE			
DRILL & COMPLETE HORIZONTAL BONE SPRING			
Date: <u>05/8/2024</u>		County/State: <u>Eddy, NM</u>	
Lease: <u>Cardigan</u>			
Surface Location: T19S R27E Sec 13			
Proposed Depth: 18,000' <u>MD</u>			
Objective: Drill Horizontal Well, Complete ~2-Mile Lateral, Production Facility			
Account Code	Account Name	AFE Amount	
<b>Intangible Drilling Costs (310)</b>			
310 / 1	LAND SERVICE & EXP	\$	2,000.00
310 / 4	PERMITS - SURVEY - REGULATORY	\$	2,000.00
310 / 5	LOCATION - DAMAGES - CLEAN UP	\$	100,000.00
310 / 6	RIG - MOB/DEMOB	\$	70,000.00
310 / 7	RIG - DAYWORK	\$	510,000.00
310 / 8	RIG - FOOTAGE	\$	-
310 / 9	RIG - TURNKEY	\$	-
310 / 10	COILED TBG/SNUBBING/NITROGEN	\$	-
310 / 11	FUEL - POWER - WATER	\$	90,750.00
310 / 12	COMMUNICATIONS	\$	2,250.00
310 / 13	TRANSPORTATION	\$	25,000.00
310 / 14	CONSULTING SERVICE/SUPERVISION	\$	90,000.00
310 / 15	CONTRACT LABOR & SERVICES	\$	40,000.00
310 / 16	RENTALS - DOWNHOLE	\$	37,500.00
310 / 17	RENTALS - SURFACE	\$	112,500.00
310 / 18	BITS	\$	75,000.00
310 / 19	CASING CREW & EQUIPMENT	\$	50,000.00
310 / 20	CEMENT & SERVICES	\$	150,000.00
310 / 21	DIRECTIONAL TOOLS & SERVICES	\$	130,000.00
310 / 22	FISHING TOOLS & SERVICE	\$	-
310 / 23	MUD - CHEMICALS - FLUIDS	\$	120,000.00
310 / 24	MUD LOGGING	\$	15,600.00
310 / 25	OPENHOLE LOGGING - FT - SWC	\$	-
310 / 26	ELEC/WIRELINE & PERF SERVICE	\$	-
310 / 27	DRILL STEM TESTING - CORING	\$	-
310 / 28	TUBULAR TESTING & INSPECTION	\$	10,000.00
310 / 29	CUTTINGS & FLUID DISPOSAL	\$	150,000.00
		Subtotal	\$ 1,782,600.00
310 / 30	MISC & CONTINGENCY	\$	178,260.00
310 / 60	P&A COSTS	\$	-
310 / 70	NON-OP DRILLING - INTANG	\$	-
	Total Intangibles For Operations Involving Drilling Rig	\$	1,960,860.00
<b>Tangible Drilling Costs (311)</b>			
311 / 1	DRIVE PIPE - CONDUCTOR	\$	45,000.00
311 / 2	CASING - SURFACE	\$	13,796.25
311 / 3	CASING - INTERMEDIATE	\$	114,180.00
311 / 4	CASING - PRODUCTION	\$	342,000.00
311 / 5	CASING - LINER/TIEBACK		
311 / 6	HANGER - CSG ACCESSORY	\$	10,000.00
311 / 7	WELLHEAD EQPT	\$	90,000.00
		Subtotal	\$ 614,976.25
311 / 8	MISC & CONTINGENCY	\$	61,497.63
311 / 70	NON-OP DRILLING - TANG		
	Total Tangibles For Operations Involving Drilling Rig	\$	676,473.88
<b>Total Drilling Cost</b>		<b>\$</b>	<b>2,637,333.88</b>



<b>Intangible Completion Costs (320)</b>			
320 / 1	LAND SERVICE & EXP	\$	15,000
320 / 2	LEGAL FEES & EXP	\$	-
320 / 3	INSURANCE	\$	-
320 / 4	PERMITS - SURVEY - REGULATORY	\$	-
320 / 5	LOCATION - DAMAGES - CLEAN UP	\$	15,000
320 / 6	RIG - DAYWORK	\$	-
320 / 7	RIG - COMPLETION/WORKOVER	\$	-
320 / 8	COILED TBG/SNUBBING/NITROGEN	\$	139,500
320 / 9	FUEL - POWER - WATER	\$	456,685
320 / 10	COMMUNICATIONS	\$	5,000
320 / 11	TRANSPORTATION	\$	25,000
320 / 12	CONSULTING SERVICE/SUPERVISION	\$	55,000
320 / 13	CONTRACT LABOR & SERVICES	\$	7,500
320 / 14	RENTALS - DOWNHOLE	\$	25,000
320 / 15	RENTALS - SURFACE	\$	127,875
320 / 16	BITS	\$	5,000
320 / 17	CASING CREW & EQUIPMENT	\$	-
320 / 18	CEMENT & SERVICES	\$	-
320 / 19	FISHING TOOLS & SERVICE	\$	-
320 / 20	MUD - CHEMICALS - FLUIDS	\$	269,863
320 / 21	ELEC/WIRELINE & PERF SERVICE	\$	398,250
320 / 22	TUBULAR TESTING & INSPECTION	\$	-
320 / 23	GRAVEL PACKING	\$	-
320 / 24	FRAC & STIMULATION	\$	2,740,579
320 / 25	SWABBING & WELL TESTING	\$	113,970
320 / 26	CUTTINGS & FLUID DISPOSAL	\$	151,454
320 / 28	FRAC WATER	\$	275,370
320 / 29	FRAC POND	\$	-
320 / 30	WATER TRANSFER	\$	115,000
320 / 60	P&A COSTS	\$	-
		Subtotal	\$ 4,941,045
320 / 70	NON-OP COMP - INTANG	\$	-
320 / 27	MISC & CONTINGENCY	\$	370,578
		Total Intangibles For Completions Operations	\$ 5,311,624
<b>Tangible Completion Costs (321)</b>			
321 / 1	CASING - LINER/TIEBACK	\$	-
321 / 2	HANGER - CSG ACCESSORY	\$	-
321 / 3	PRODUCTION TUBING	\$	125,000.00
321 / 4	TUBINGHEAD & TREE	\$	35,000.00
321 / 5	PACKERS - SUBSURFACE EQUIP	\$	-
321 / 6	RODS - PUMPS - ANCHORS ETC	\$	-
321 / 7	ART LIFT - SURFACE EQUIP	\$	-
321 / 8	PUMPING UNITS - SURFACE EQUIP	\$	-
321 / 9	VALVES - FITTING - MISC EQUIP	\$	10,000.00
321 / 10	SEPARATOR/HEAT TREATER/DEHY	\$	-
321 / 11	GUN BBL/TANKS & RELATED EQUIP	\$	-
321 / 12	COMPRESSOR & RELATED EQUIP	\$	-
321 / 13	METERS - LACT UNIT	\$	-
321 / 14	SWD PUMPS & EQUIPMENT	\$	-
321 / 15	PIPELINES - TIE-INS	\$	-
321 / 16	PROD FACILITY - FAB & INSTALL	\$	-
		Subtotal	\$ 170,000.00
321 / 17	MISC & CONTINGENCY	\$	17,000.00
321 / 60	P&A COSTS	\$	-
321 / 70	NON-OP COMP - TANG	\$	-
		Total Tangibles For Completions Operations	\$ 187,000.00
<b>Total Completion Costs</b>			<b>\$ 5,498,623.73</b>

Intangible Facility Costs (330)		INTANGIBLE FACILITY COSTS	
330 / 1	LAND SERVICE & EXP	\$	4,800.00
330 / 2	LEGAL FEES & EXP	\$	-
330 / 3	CONSULTING SERVICE/SUPERVISION	\$	6,250.00
330 / 4	CONTRACT LABOR & SERVICES	\$	43,750.00
		Subtotal	\$ 54,800.00
330 / 5	MISC & CONTINGENCY	\$	5,480.00
330 / 70	NON-OP FAC - INTANG	\$	-
		\$	-
		<b>Total Intangibles for Facility Construction</b>	<b>\$ 60,280.00</b>
Tangible Facility Costs (331)		TANGIBLE FACILITY COSTS	
331 / 1	ART LIFT - SURFACE EQUIP	\$	-
331 / 2	PUMPING UNITS - SURFACE EQUIP	\$	-
331 / 3	VALVES - FITTING - MISC EQUIP	\$	155,000.00
331 / 4	SEPARATOR/HEAT TREATER/DEHY	\$	100,000.00
331 / 5	GUN BBL/TANKS & RELATED EQUIP	\$	62,500.00
331 / 6	COMPRESSOR & RELATED EQUIP	\$	150,000.00
331 / 7	METERS - LACT UNIT	\$	43,750.00
331 / 8	SWD PUMPS & EQUIPMENT	\$	21,250.00
331 / 9	PIPELINES - TIE-INS	\$	295,000.00
331 / 10	PROD FACILITY - FAB & INSTALL	\$	93,750.00
		Subtotal	\$ 921,250.00
331 / 11	MISC & CONTINGENCY	\$	92,125.00
331 / 70	NON-OP FAC- TANG	\$	-
		\$	-
		<b>Total Tangible for Facility Construction</b>	<b>\$ 1,013,375.00</b>
<b>Total Facility Costs</b>			<b>\$ 1,073,655.00</b>
<b>Total Estimated Well Cost</b>			<b>\$ 9,209,612.61</b>
<b>FE Permian Operating I, LLC</b>			
Approved By:	Title:	Date:	
Authorization Requested From: John Wierzowiecki	VP Completions & Production	7/1/2024	
PLEASE INDICATE YOUR APPROVAL AND AUTHORIZATION FOR YOUR PROPORTIONATE PARTE OF THE ESTIMATED EXPENDITURE AS DETAILED ABOVE BY SIGNING BELOW AND RETURNING ONE SIGNED COPY TO FREEDOM ENERGY			
OWNERSHIP:	COST TO COMPLETE:		
DATE:	PARTICIPANTS ESTIMATED COST:		
APPROVED BY:	TITLE:		



July 1, 2024

SENT VIA CERTIFIED MAIL

Working Interest Owner

RE: Corrected Well Proposal  
Cardigan Fed Com 133H (the "Well")  
Section 13, 14 and 15, 19S-27E  
Eddy County, New Mexico

Dear Working Interest Owner,

**The original Well Proposal that we sent for the Well, dated July 1, 2024, had an error in the Spacing Unit and JOA Contract Area descriptions. Those have been corrected in this Corrected Well Proposal, and the original Well Proposal remains valid, except as corrected herein.**

FE Permian Owner I, LLC acquired the interest of Tap Rock Resources III, LLC ("Tap Rock") effective May 1, 2024. This Well Proposal shall supersede Tap Rock's Well Proposal dated November 29, 2023, for the Well.

FE Permian Operating I, LLC ("Freedom"), as Operator and on behalf of FE Permian Owner I, LLC, as working interest owner, proposes to horizontally drill and complete the Well, as further described below, to test the Bone Spring formation.

- Surface Hole Location: 2,053' FSL and 1,766' FWL of Section 13, 19S-27E
- First Take Point: 1,978' FSL and 2,548' FWL of Section 13, 19S-27E
- Bottom Hole Location: 1,883' FSL and 2,545' FEL of Section 15, 19S-27E
- Depth: 18,990' Measured Depth and 7,755' True Vertical Depth
- Spacing Unit: N2SW of Section 13, N2S2 of Section 14, and N2SE of Section 15, 19S-27E

The estimated cost of drilling, completing and equipping the Well is \$9,209,612.61, as itemized on the enclosed Authorization for Expenditure ("AFE"). The proposed location and drilling plans described above are subject to change if permitting, surface or subsurface issues are encountered which necessitate a change.

In the event you elect to participate in the proposed well, please execute the enclosed AFE and return to Freedom within thirty (30) days. Freedom proposes the drilling of the Well under the terms of a modified 1989 AAPL form of Operating Agreement, with Horizontal Modifications, ("JOA"), which will be provided upon request. The JOA will have the following general provisions:

- FE Permian Operating I, LLC named as Operator

Cardigan Fed Com 133H  
July 1, 2024  
Page 2 of 2

- Contract Area covering the N2SW of Section 13, N2S2 of Section 14, and N2SE of Section 15, 19S-27E
- 100%/300% Non-Consenting Penalty
- \$8,000/\$800 Drilling and Production Rates

Freedom is also willing to discuss possible trades or other deal structures related to your interest in the Well and proration unit. If an agreement cannot be reached within thirty (30) days from the date of this letter, Freedom reserves the right to apply to the New Mexico Oil Conservation District for compulsory pooling of your interest into a spacing unit for the Well.

If you have any questions concerning this proposal, you may contact me at (817) 310-8572 or mgregory@freedomenergy.com.

Sincerely,

FE Permian Operating I, LLC



Mike Gregory, CPL  
Vice President - Land

Please select one of the following and return:

\_\_\_\_\_ I/We hereby elect **TO PARTICIPATE** for our proportionate share of the costs detailed in the enclosed AFE associated with the Well.

\_\_\_\_\_ I/We hereby elect **NOT TO PARTICIPATE** for our proportionate share of the costs detailed in the enclosed AFE associated with the Well.

\_\_\_\_\_ I/We are interested in selling, trading, leasing or farming out our interest. Please contact to discuss further.

COMPANY/OWNER NAME:

\_\_\_\_\_

By: \_\_\_\_\_

Name: \_\_\_\_\_

Title: \_\_\_\_\_

Date: \_\_\_\_\_

FE PERMIAN OPERATING I, LLC		AFE#:	BS24133
AUTHORIZATION FOR EXPENDITURE			
DRILL & COMPLETE HORIZONTAL BONE SPRING			
Date: <u>05/8/2024</u>		County/State: <u>Eddy, NM</u>	
Lease: <u>Cardigan</u>			
Surface Location: T19S R27E Sec 13			
Proposed Depth: 18,000' <u>MD</u>			
Objective: Drill Horizontal Well, Complete ~2-Mile Lateral, Production Facility			
Account Code	Account Name	AFE Amount	
<b>Intangible Drilling Costs (310)</b>			
310 / 1	LAND SERVICE & EXP	\$	2,000.00
310 / 4	PERMITS - SURVEY - REGULATORY	\$	2,000.00
310 / 5	LOCATION - DAMAGES - CLEAN UP	\$	100,000.00
310 / 6	RIG - MOB/DEMOB	\$	70,000.00
310 / 7	RIG - DAYWORK	\$	510,000.00
310 / 8	RIG - FOOTAGE	\$	-
310 / 9	RIG - TURNKEY	\$	-
310 / 10	COILED TBG/SNUBBING/NITROGEN	\$	-
310 / 11	FUEL - POWER - WATER	\$	90,750.00
310 / 12	COMMUNICATIONS	\$	2,250.00
310 / 13	TRANSPORTATION	\$	25,000.00
310 / 14	CONSULTING SERVICE/SUPERVISION	\$	90,000.00
310 / 15	CONTRACT LABOR & SERVICES	\$	40,000.00
310 / 16	RENTALS - DOWNHOLE	\$	37,500.00
310 / 17	RENTALS - SURFACE	\$	112,500.00
310 / 18	BITS	\$	75,000.00
310 / 19	CASING CREW & EQUIPMENT	\$	50,000.00
310 / 20	CEMENT & SERVICES	\$	150,000.00
310 / 21	DIRECTIONAL TOOLS & SERVICES	\$	130,000.00
310 / 22	FISHING TOOLS & SERVICE	\$	-
310 / 23	MUD - CHEMICALS - FLUIDS	\$	120,000.00
310 / 24	MUD LOGGING	\$	15,600.00
310 / 25	OPENHOLE LOGGING - FT - SWC	\$	-
310 / 26	ELEC/WIRELINE & PERF SERVICE	\$	-
310 / 27	DRILL STEM TESTING - CORING	\$	-
310 / 28	TUBULAR TESTING & INSPECTION	\$	10,000.00
310 / 29	CUTTINGS & FLUID DISPOSAL	\$	150,000.00
		Subtotal	\$ 1,782,600.00
310 / 30	MISC & CONTINGENCY	\$	178,260.00
310 / 60	P&A COSTS	\$	-
310 / 70	NON-OP DRILLING - INTANG	\$	-
	Total Intangibles For Operations Involving Drilling Rig	\$	1,960,860.00
<b>Tangible Drilling Costs (311)</b>			
311 / 1	DRIVE PIPE - CONDUCTOR	\$	45,000.00
311 / 2	CASING - SURFACE	\$	13,796.25
311 / 3	CASING - INTERMEDIATE	\$	114,180.00
311 / 4	CASING - PRODUCTION	\$	342,000.00
311 / 5	CASING - LINER/TIEBACK		
311 / 6	HANGER - CSG ACCESSORY	\$	10,000.00
311 / 7	WELLHEAD EQPT	\$	90,000.00
		Subtotal	\$ 614,976.25
311 / 8	MISC & CONTINGENCY	\$	61,497.63
311 / 70	NON-OP DRILLING - TANG		
	Total Tangibles For Operations Involving Drilling Rig	\$	676,473.88
<b>Total Drilling Cost</b>		<b>\$</b>	<b>2,637,333.88</b>

<b>Intangible Completion Costs (320)</b>			
320 / 1	LAND SERVICE & EXP	\$	15,000
320 / 2	LEGAL FEES & EXP	\$	-
320 / 3	INSURANCE	\$	-
320 / 4	PERMITS - SURVEY - REGULATORY	\$	-
320 / 5	LOCATION - DAMAGES - CLEAN UP	\$	15,000
320 / 6	RIG - DAYWORK	\$	-
320 / 7	RIG - COMPLETION/WORKOVER	\$	-
320 / 8	COILED TBG/SNUBBING/NITROGEN	\$	139,500
320 / 9	FUEL - POWER - WATER	\$	456,685
320 / 10	COMMUNICATIONS	\$	5,000
320 / 11	TRANSPORTATION	\$	25,000
320 / 12	CONSULTING SERVICE/SUPERVISION	\$	55,000
320 / 13	CONTRACT LABOR & SERVICES	\$	7,500
320 / 14	RENTALS - DOWNHOLE	\$	25,000
320 / 15	RENTALS - SURFACE	\$	127,875
320 / 16	BITS	\$	5,000
320 / 17	CASING CREW & EQUIPMENT	\$	-
320 / 18	CEMENT & SERVICES	\$	-
320 / 19	FISHING TOOLS & SERVICE	\$	-
320 / 20	MUD - CHEMICALS - FLUIDS	\$	269,863
320 / 21	ELEC/WIRELINE & PERF SERVICE	\$	398,250
320 / 22	TUBULAR TESTING & INSPECTION	\$	-
320 / 23	GRAVEL PACKING	\$	-
320 / 24	FRAC & STIMULATION	\$	2,740,579
320 / 25	SWABBING & WELL TESTING	\$	113,970
320 / 26	CUTTINGS & FLUID DISPOSAL	\$	151,454
320 / 28	FRAC WATER	\$	275,370
320 / 29	FRAC POND	\$	-
320 / 30	WATER TRANSFER	\$	115,000
320 / 60	P&A COSTS	\$	-
		Subtotal	\$ 4,941,045
320 / 70	NON-OP COMP - INTANG	\$	-
320 / 27	MISC & CONTINGENCY	\$	370,578
		Total Intangibles For Completions Operations	\$ 5,311,624
<b>Tangible Completion Costs (321)</b>			
321 / 1	CASING - LINER/TIEBACK	\$	-
321 / 2	HANGER - CSG ACCESSORY	\$	-
321 / 3	PRODUCTION TUBING	\$	125,000.00
321 / 4	TUBINGHEAD & TREE	\$	35,000.00
321 / 5	PACKERS - SUBSURFACE EQUIP	\$	-
321 / 6	RODS - PUMPS - ANCHORS ETC	\$	-
321 / 7	ART LIFT - SURFACE EQUIP	\$	-
321 / 8	PUMPING UNITS - SURFACE EQUIP	\$	-
321 / 9	VALVES - FITTING - MISC EQUIP	\$	10,000.00
321 / 10	SEPARATOR/HEAT TREATER/DEHY	\$	-
321 / 11	GUN BBL/TANKS & RELATED EQUIP	\$	-
321 / 12	COMPRESSOR & RELATED EQUIP	\$	-
321 / 13	METERS - LACT UNIT	\$	-
321 / 14	SWD PUMPS & EQUIPMENT	\$	-
321 / 15	PIPELINES - TIE-INS	\$	-
321 / 16	PROD FACILITY - FAB & INSTALL	\$	-
		Subtotal	\$ 170,000.00
321 / 17	MISC & CONTINGENCY	\$	17,000.00
321 / 60	P&A COSTS	\$	-
321 / 70	NON-OP COMP - TANG	\$	-
			\$ -
		Total Tangibles For Completions Operations	\$ 187,000.00
<b>Total Completion Costs</b>			<b>\$ 5,498,623.73</b>

Intangible Facility Costs (330)		INTANGIBLE FACILITY COSTS	
330 / 1	LAND SERVICE & EXP	\$	4,800.00
330 / 2	LEGAL FEES & EXP	\$	-
330 / 3	CONSULTING SERVICE/SUPERVISION	\$	6,250.00
330 / 4	CONTRACT LABOR & SERVICES	\$	43,750.00
		Subtotal	\$ 54,800.00
330 / 5	MISC & CONTINGENCY	\$	5,480.00
330 / 70	NON-OP FAC - INTANG	\$	-
		\$	-
		<b>Total Intangibles for Facility Construction</b>	<b>\$ 60,280.00</b>
Tangible Facility Costs (331)		TANGIBLE FACILITY COSTS	
331 / 1	ART LIFT - SURFACE EQUIP	\$	-
331 / 2	PUMPING UNITS - SURFACE EQUIP	\$	-
331 / 3	VALVES - FITTING - MISC EQUIP	\$	155,000.00
331 / 4	SEPARATOR/HEAT TREATER/DEHY	\$	100,000.00
331 / 5	GUN BBL/TANKS & RELATED EQUIP	\$	62,500.00
331 / 6	COMPRESSOR & RELATED EQUIP	\$	150,000.00
331 / 7	METERS - LACT UNIT	\$	43,750.00
331 / 8	SWD PUMPS & EQUIPMENT	\$	21,250.00
331 / 9	PIPELINES - TIE-INS	\$	295,000.00
331 / 10	PROD FACILITY - FAB & INSTALL	\$	93,750.00
		Subtotal	\$ 921,250.00
331 / 11	MISC & CONTINGENCY	\$	92,125.00
331 / 70	NON-OP FAC- TANG	\$	-
		\$	-
		<b>Total Tangible for Facility Construction</b>	<b>\$ 1,013,375.00</b>
<b>Total Facility Costs</b>		<b>\$</b>	<b>1,073,655.00</b>
<b>Total Estimated Well Cost</b>		<b>\$</b>	<b>9,209,612.61</b>
<b>FE Permian Operating I, LLC</b>			
Approved By:	Title:	Date:	
Authorization Requested From: John Wierzowiecki	VP Completions & Production	7/1/2024	
PLEASE INDICATE YOUR APPROVAL AND AUTHORIZATION FOR YOUR PROPORTIONATE PARTE OF THE ESTIMATED EXPENDITURE AS DETAILED ABOVE BY SIGNING BELOW AND RETURNING ONE SIGNED COPY TO FREEDOM ENERGY			
OWNERSHIP:	COST TO COMPLETE:		
DATE:	PARTICIPANTS ESTIMATED COST:		
APPROVED BY:	TITLE:		



July 1, 2024

SENT VIA CERTIFIED MAIL

Working Interest Owner

RE: Corrected Well Proposal  
Cardigan Fed Com 134H (the "Well")  
Section 13, 14 and 15, 19S-27E  
Eddy County, New Mexico

Dear Working Interest Owner,

**The original Well Proposal that we sent for the Well, dated July 1, 2024, had an error in the Spacing Unit and JOA Contract Area descriptions. Those have been corrected in this Corrected Well Proposal, and the original Well Proposal remains valid, except as corrected herein.**

FE Permian Owner I, LLC acquired the interest of Tap Rock Resources III, LLC ("Tap Rock") effective May 1, 2024. This Well Proposal shall supersede Tap Rock's Well Proposal dated November 29, 2023, for the Well.

FE Permian Operating I, LLC ("Freedom"), as Operator and on behalf of FE Permian Owner I, LLC, as working interest owner, proposes to horizontally drill and complete the Well, as further described below, to test the Bone Spring formation.

- Surface Hole Location: 2,023' FSL and 1,765' FWL of Section 13, 19S-27E
- First Take Point: 478' FSL and 2,531' FWL of Section 13, 19S-27E
- Bottom Hole Location: 383' FSL and 2,543' FEL of Section 15, 19S-27E
- Depth: 19,234' Measured Depth and 7,797' True Vertical Depth
- Spacing Unit: S2SW of Section 13, S2S2 of Section 14, and S2SE of Section 15, 19S-27E

The estimated cost of drilling, completing and equipping the Well is \$9,209,612.61, as itemized on the enclosed Authorization for Expenditure ("AFE"). The proposed location and drilling plans described above are subject to change if permitting, surface or subsurface issues are encountered which necessitate a change.

In the event you elect to participate in the proposed well, please execute the enclosed AFE and return to Freedom within thirty (30) days. Freedom proposes the drilling of the Well under the terms of a modified 1989 AAPL form of Operating Agreement, with Horizontal Modifications, ("JOA"), which will be provided upon request. The JOA will have the following general provisions:

- FE Permian Operating I, LLC named as Operator



Cardigan Fed Com 134H  
July 1, 2024  
Page 2 of 2

- Contract Area covering the S2SW of Section 13, S2S2 of Section 14, and S2SE of Section 15, 19S-27E
- 100%/300% Non-Consenting Penalty
- \$8,000/\$800 Drilling and Production Rates

Freedom is also willing to discuss possible trades or other deal structures related to your interest in the Well and proration unit. If an agreement cannot be reached within thirty (30) days from the date of this letter, Freedom reserves the right to apply to the New Mexico Oil Conservation District for compulsory pooling of your interest into a spacing unit for the Well.

If you have any questions concerning this proposal, you may contact me at (817) 310-8572 or mgregory@freedomenergy.com.

Sincerely,

FE Permian Operating I, LLC



Mike Gregory, CPL  
Vice President - Land

Please select one of the following and return:

\_\_\_\_\_ I/We hereby elect **TO PARTICIPATE** for our proportionate share of the costs detailed in the enclosed AFE associated with the Well.

\_\_\_\_\_ I/We hereby elect **NOT TO PARTICIPATE** for our proportionate share of the costs detailed in the enclosed AFE associated with the Well.

\_\_\_\_\_ I/We are interested in selling, trading, leasing or farming out our interest. Please contact to discuss further.

COMPANY/OWNER NAME:

\_\_\_\_\_

By: \_\_\_\_\_

Name: \_\_\_\_\_

Title: \_\_\_\_\_

Date: \_\_\_\_\_

FE PERMIAN OPERATING I, LLC		AFE#:	BS24134
AUTHORIZATION FOR EXPENDITURE			
DRILL & COMPLETE HORIZONTAL BONE SPRING			
Date: <u>05/8/2024</u>		County/State: <u>Eddy, NM</u>	
Lease: <u>Cardigan</u>			
Surface Location: T19S R27E Sec 13			
Proposed Depth: 18,000' MD			
Objective: Drill Horizontal Well, Complete ~2-Mile Lateral, Production Facility			
Account Code	Account Name	AFE Amount	
<b>Intangible Drilling Costs (310)</b>			
310 / 1	LAND SERVICE & EXP	\$	2,000.00
310 / 4	PERMITS - SURVEY - REGULATORY	\$	2,000.00
310 / 5	LOCATION - DAMAGES - CLEAN UP	\$	100,000.00
310 / 6	RIG - MOB/DEMOB	\$	70,000.00
310 / 7	RIG - DAYWORK	\$	510,000.00
310 / 8	RIG - FOOTAGE	\$	-
310 / 9	RIG - TURNKEY	\$	-
310 / 10	COILED TBG/SNUBBING/NITROGEN	\$	-
310 / 11	FUEL - POWER - WATER	\$	90,750.00
310 / 12	COMMUNICATIONS	\$	2,250.00
310 / 13	TRANSPORTATION	\$	25,000.00
310 / 14	CONSULTING SERVICE/SUPERVISION	\$	90,000.00
310 / 15	CONTRACT LABOR & SERVICES	\$	40,000.00
310 / 16	RENTALS - DOWNHOLE	\$	37,500.00
310 / 17	RENTALS - SURFACE	\$	112,500.00
310 / 18	BITS	\$	75,000.00
310 / 19	CASING CREW & EQUIPMENT	\$	50,000.00
310 / 20	CEMENT & SERVICES	\$	150,000.00
310 / 21	DIRECTIONAL TOOLS & SERVICES	\$	130,000.00
310 / 22	FISHING TOOLS & SERVICE	\$	-
310 / 23	MUD - CHEMICALS - FLUIDS	\$	120,000.00
310 / 24	MUD LOGGING	\$	15,600.00
310 / 25	OPENHOLE LOGGING - FT - SWC	\$	-
310 / 26	ELEC/WIRELINE & PERF SERVICE	\$	-
310 / 27	DRILL STEM TESTING - CORING	\$	-
310 / 28	TUBULAR TESTING & INSPECTION	\$	10,000.00
310 / 29	CUTTINGS & FLUID DISPOSAL	\$	150,000.00
		Subtotal	\$ 1,782,600.00
310 / 30	MISC & CONTINGENCY	\$	178,260.00
310 / 60	P&A COSTS	\$	-
310 / 70	NON-OP DRILLING - INTANG	\$	-
		Total Intangibles For Operations Involving Drilling Rig	\$ 1,960,860.00
<b>Tangible Drilling Costs (311)</b>			
311 / 1	DRIVE PIPE - CONDUCTOR	\$	45,000.00
311 / 2	CASING - SURFACE	\$	13,796.25
311 / 3	CASING - INTERMEDIATE	\$	114,180.00
311 / 4	CASING - PRODUCTION	\$	342,000.00
311 / 5	CASING - LINER/TIEBACK		
311 / 6	HANGER - CSG ACCESSORY	\$	10,000.00
311 / 7	WELLHEAD EQPT	\$	90,000.00
		Subtotal	\$ 614,976.25
311 / 8	MISC & CONTINGENCY	\$	61,497.63
311 / 70	NON-OP DRILLING - TANG		
		Total Tangibles For Operations Involving Drilling Rig	\$ 676,473.88
<b>Total Drilling Cost</b>			<b>\$ 2,637,333.88</b>


<b>Intangible Completion Costs (320)</b>			
320 / 1	LAND SERVICE & EXP	\$	15,000
320 / 2	LEGAL FEES & EXP	\$	-
320 / 3	INSURANCE	\$	-
320 / 4	PERMITS - SURVEY - REGULATORY	\$	-
320 / 5	LOCATION - DAMAGES - CLEAN UP	\$	15,000
320 / 6	RIG - DAYWORK	\$	-
320 / 7	RIG - COMPLETION/WORKOVER	\$	-
320 / 8	COILED TBG/SNUBBING/NITROGEN	\$	139,500
320 / 9	FUEL - POWER - WATER	\$	456,685
320 / 10	COMMUNICATIONS	\$	5,000
320 / 11	TRANSPORTATION	\$	25,000
320 / 12	CONSULTING SERVICE/SUPERVISION	\$	55,000
320 / 13	CONTRACT LABOR & SERVICES	\$	7,500
320 / 14	RENTALS - DOWNHOLE	\$	25,000
320 / 15	RENTALS - SURFACE	\$	127,875
320 / 16	BITS	\$	5,000
320 / 17	CASING CREW & EQUIPMENT	\$	-
320 / 18	CEMENT & SERVICES	\$	-
320 / 19	FISHING TOOLS & SERVICE	\$	-
320 / 20	MUD - CHEMICALS - FLUIDS	\$	269,863
320 / 21	ELEC/WIRELINE & PERF SERVICE	\$	398,250
320 / 22	TUBULAR TESTING & INSPECTION	\$	-
320 / 23	GRAVEL PACKING	\$	-
320 / 24	FRAC & STIMULATION	\$	2,740,579
320 / 25	SWABBING & WELL TESTING	\$	113,970
320 / 26	CUTTINGS & FLUID DISPOSAL	\$	151,454
320 / 28	FRAC WATER	\$	275,370
320 / 29	FRAC POND	\$	-
320 / 30	WATER TRANSFER	\$	115,000
320 / 60	P&A COSTS	\$	-
		Subtotal	\$ 4,941,045
320 / 70	NON-OP COMP - INTANG	\$	-
320 / 27	MISC & CONTINGENCY	\$	370,578
		Total Intangibles For Completions Operations	\$ 5,311,624
<b>Tangible Completion Costs (321)</b>			
321 / 1	CASING - LINER/TIEBACK	\$	-
321 / 2	HANGER - CSG ACCESSORY	\$	-
321 / 3	PRODUCTION TUBING	\$	125,000.00
321 / 4	TUBINGHEAD & TREE	\$	35,000.00
321 / 5	PACKERS - SUBSURFACE EQUIP	\$	-
321 / 6	RODS - PUMPS - ANCHORS ETC	\$	-
321 / 7	ART LIFT - SURFACE EQUIP	\$	-
321 / 8	PUMPING UNITS - SURFACE EQUIP	\$	-
321 / 9	VALVES - FITTING - MISC EQUIP	\$	10,000.00
321 / 10	SEPARATOR/HEAT TREATER/DEHY	\$	-
321 / 11	GUN BBL/TANKS & RELATED EQUIP	\$	-
321 / 12	COMPRESSOR & RELATED EQUIP	\$	-
321 / 13	METERS - LACT UNIT	\$	-
321 / 14	SWD PUMPS & EQUIPMENT	\$	-
321 / 15	PIPELINES - TIE-INS	\$	-
321 / 16	PROD FACILITY - FAB & INSTALL	\$	-
		Subtotal	\$ 170,000.00
321 / 17	MISC & CONTINGENCY	\$	17,000.00
321 / 60	P&A COSTS	\$	-
321 / 70	NON-OP COMP - TANG	\$	-
		Total Tangibles For Completions Operations	\$ 187,000.00
<b>Total Completion Costs</b>			<b>\$ 5,498,623.73</b>

Intangible Facility Costs (330)		INTANGIBLE FACILITY COSTS	
330 / 1	LAND SERVICE & EXP	\$	4,800.00
330 / 2	LEGAL FEES & EXP	\$	-
330 / 3	CONSULTING SERVICE/SUPERVISION	\$	6,250.00
330 / 4	CONTRACT LABOR & SERVICES	\$	43,750.00
		Subtotal	\$ 54,800.00
330 / 5	MISC & CONTINGENCY	\$	5,480.00
330 / 70	NON-OP FAC - INTANG	\$	-
		\$	-
		<b>Total Intangibles for Facility Construction</b>	<b>\$ 60,280.00</b>
Tangible Facility Costs (331)		TANGIBLE FACILITY COSTS	
331 / 1	ART LIFT - SURFACE EQUIP	\$	-
331 / 2	PUMPING UNITS - SURFACE EQUIP	\$	-
331 / 3	VALVES - FITTING - MISC EQUIP	\$	155,000.00
331 / 4	SEPARATOR/HEAT TREATER/DEHY	\$	100,000.00
331 / 5	GUN BBL/TANKS & RELATED EQUIP	\$	62,500.00
331 / 6	COMPRESSOR & RELATED EQUIP	\$	150,000.00
331 / 7	METERS - LACT UNIT	\$	43,750.00
331 / 8	SWD PUMPS & EQUIPMENT	\$	21,250.00
331 / 9	PIPELINES - TIE-INS	\$	295,000.00
331 / 10	PROD FACILITY - FAB & INSTALL	\$	93,750.00
		Subtotal	\$ 921,250.00
331 / 11	MISC & CONTINGENCY	\$	92,125.00
331 / 70	NON-OP FAC- TANG	\$	-
		\$	-
		<b>Total Tangible for Facility Construction</b>	<b>\$ 1,013,375.00</b>
<b>Total Facility Costs</b>			<b>\$ 1,073,655.00</b>
<b>Total Estimated Well Cost</b>			<b>\$ 9,209,612.61</b>
<b>FE Permian Operating I, LLC</b>			
Approved By:	Title:	Date:	
Authorization Requested From: John Wierzowiecki	VP Completions & Production	7/1/2024	
PLEASE INDICATE YOUR APPROVAL AND AUTHORIZATION FOR YOUR PROPORTIONATE PARTE OF THE ESTIMATED EXPENDITURE AS DETAILED ABOVE BY SIGNING BELOW AND RETURNING ONE SIGNED COPY TO FREEDOM ENERGY			
OWNERSHIP:	COST TO COMPLETE:		
DATE:	PARTICIPANTS ESTIMATED COST:		
APPROVED BY:	TITLE:		

Exhibit A-5

Chronology of Contacts

Owner Name	Owner Address	Ownership Type	Tract(s)	Contact Summary
Permian Resources Operating, LLC	PO BOX 936 ROSWELL, NM 88202	Leasehold Interest	1, 2, 3	7/9/2024 - Flat Creek mailed Cardigan well proposals to Harvard 7/18/2024 - Flat Creek responded to development questions from Harvard 8/23/2024 - Flat Creek reached out to Harvard to see if Harvard had any additional questions regarding our development 8/26/2024 - PR notified Flat Creek that it acquired Harvard's interest; PR submitted offer to Flat Creek in case Flat Creek wanted to divest its interest 8/27/2024 - Email correspondence between Flat Creek and PR regarding development plans 8/28/2024 - Flat Creek asked PR what type of divestment offer PR prefers; PR responded on preferred divestment structure 8/29/2024 - Flat Creek delivered offer to acquire PR's interest 8/30/2024 - Email correspondence regarding Flat Creek's offer to PR 9/5/2024 - Email correspondence regarding Flat Creek's offer to PR 9/11 - 9/25/2024 - Email correspondence regarding Flat Creek's offer to PR 11/1/2024 - Status update via phone call between Flat Creek and PR 11/21/2024 - Phone call with Flat Creek and PR; deal agreed to Dec 2024 - Various correspondence regarding transaction documents
Devon Energy Production Company	333 WEST SHERIDAN AVENUE OKLAHOMA CITY, OK 73102-5015	Leasehold Interest	2, 3	8/1/2024 - Flat Creek mailed well proposals to Devon
EOG Resources, Inc.	P.O. BOX 2267 MIDLAND, TX 79702 ATTN: MIDLAND DIVISION - LAND DEPT	Leasehold Interest	4, 6, 8, 11	7/9/2024 - Flat Creek mailed Cardigan well proposals to EOG 7/31/2024 - Correspondence between Flat Creek and EOG regarding EOG's interest in the Cardigan wells 8/15/2024 - Flat Creek emailed EOG an update on development timing and discussed possibility of EOG divesting its interest 10/22/2024 - Flat Creek sent follow up email to EOG 10/22/2024 - Flat Creek sent another follow up email to EOG
ZPZ Delaware, LLC	2000 POST OAK BLVD HOUSTON, TX 77056	Leasehold Interest	8	7/9/2024 - Flat Creek mailed Cardigan well proposals to ZPZ 8/15/2024 - Email and phone correspondence between Flat Creek and ZPZ regarding development plans and ownership 9/13/2024 - Flat Creek emailed famout offer to ZPZ 9/25/2024 - Flat Creek sent follow up email regarding previous proposal
Marathon Oil Corporation	990 TOWN AND COUNTRY BLVD HOUSTON, TX 77024 ATTN: LAND DEPT	Leasehold Interest	8	7/9/2024 - Flat Creek mailed Cardigan well proposals to Marathon
WPX Energy Permian, LLC	333 WEST SHERIDAN AVE OKLAHOMA CITY, OK 73102	Leasehold Interest	8	7/9/2024 - Flat Creek mailed Cardigan well proposals to WPX
Oxy Y-1 Company	5 EAST GREENWAY PLAZA STE 110 HOUSTON, TX 77046	Leasehold Interest	11	7/9/2024 - Flat Creek mailed Cardigan well proposals to Oxy 7/31/2024 - Flat Creek responded to a list of Oxy's questions 8/5/2024 - Flat Creek emailed Oxy its estimated WI/NRI in the Cardigan wells 8/20/2024 - Flat Creek emailed Oxy its revised estimated WI/NRI in the Cardigan wells; discussed possibility of Oxy divesting its interest Sept 2024 - Various emails regarding ownership details 10/10/2024 - Oxy sent update to Flat Creek reagrding any potential offers
Occidental Permian, LP	5 EAST GREENWAY PLAZA STE 110 HOUSTON, TX 77046	Leasehold Interest	9, 10	7/9/2024 - Flat Creek mailed Cardigan well proposals to Oxy 7/31/2024 - Flat Creek responded to a list of Oxy's questions 8/5/2024 - Flat Creek emailed Oxy its estimated WI/NRI in the Cardigan wells 8/20/2024 - Flat Creek emailed Oxy its revised estimated WI/NRI in the Cardigan wells; discussed possibility of Oxy divesting its interest Sept 2024 - Various emails regarding ownership details 10/10/2024 - Oxy sent update to Flat Creek reagrding any potential offers
J. Cleo Thompson & James Cleo Thompson, Jr., LP	325 N ST PAUL ST, STE 4300 DALLAS, TX 75201	Leasehold Interest	6	7/9/2024 - Flat Creek mailed Cardigan well proposals to J Cleo 7/9/2024 - Flat Creek discussed development plans with J Cleo 8/13/2024 - Flat Creek discussed development plans with J Cleo
I & L Development Co.	3500 OAK LAWN AVE, SUITE 720 DALLAS, TX 75219	Leasehold Interest	6	7/9/2024 - Flat Creek mailed Cardigan well proposals to I & L



## TAB 3

- Exhibit B: Self-Affirmed Statement of Thomas M. Anderson, Geologist
- Exhibit B-1: General Location Map
- Exhibit B-2: Structure Map
- Exhibit B-3: Stratigraphic Cross Section
- Exhibit B-4: Gun Barrel View
- Exhibit B-5: Gross Isochore

STATE OF NEW MEXICO  
DEPARTMENT OF ENERGY, MINERALS AND NATURAL RESOURCES  
OIL CONSERVATION DIVISION

APPLICATION OF FLAT CREEK RESOURCES, LLC  
FOR A COMPULSORY POOLING,  
EDDY COUNTY, NEW MEXICO

Case No. 25053

AFFIRMATION OF GEOLOGIST THOMAS M. ANDERSON

I, Thomas M. Anderson, make the following self-affirmed statement:

1. I am over the age of 18, and have the capacity to execute this affirmation, which is based on my personal knowledge.
2. I am employed as the geologist for Flat Creek Resources, LLC (“Flat Creek” or “Applicant”), and I am familiar with the subject applications and the lands involved.
3. This affirmation is submitted in connection with the filing by Flat Creek of the above-referenced compulsory pooling applications pursuant to 19.15.4.12.A(1) NMAC.
4. I have previously testified before the New Mexico Oil Conservation Division as an expert witness in petroleum land matters. My credentials as a petroleum geologist have been accepted by the Division and made a matter of record. My education and work experience are as follows: I have a bachelor’s degree in geology from the University of South Florida and a master’s degree in geology from Florida State University. I have been working continuously as a professional geologist since 1981. I worked at Exxon/ExxonMobil/XTO Energy for 37 years and have been at Flat Creek Resources, LLC for 6 years. Since 2011 I have worked fulltime in the Permian Basin, including the northern portion of the Delaware and the NW Shelf in New Mexico.
5. **Exhibit B-1** is a location map of the Delaware Basin highlighting the position of the project area.

EXHIBIT  
B

6. **Exhibit B-2** is a TVDSS structure map on the base of 3rd Bone Spring sand (top Wolfcamp) and a reference map for the cross section. Contour interval is 50'. The top defines the base of the target interval for the proposed wells. The proposed spacing unit is outlined by the black rectangle and the proposed horizontal wells are shown in blue. There is no evidence of faults, pinch-outs or other significant impediments to the horizontal development in either of the objectives.

7. **Exhibit B-3** is a stratigraphic cross-section flattened on the base of the 3<sup>rd</sup> Bone Spring sand (top Wolfcamp). Log curves for each well on the section consist of a gamma ray/caliper, deep resistivity, and neutron/density porosity. The targeted interval for the proposed wells is shaded yellow.

8. **Exhibit B-4** is a gun barrel diagram of the Cardigan development plan. The horizontal well spacing is to scale.

9. **Exhibit B-5** is a gross isochore of the 3<sup>rd</sup> Bone Spring sand.

10. The measured depths and true vertical depths for each well in Case No. 25053 are approximately as follows:

WELL	MD	TVD
Cardigan Fed Com #132H	18,695'	7,736'
Cardigan Fed Com #133H	18,480'	7,772'
Cardigan Fed Com #134H	18,725'	7,814'

11. Based on my geologic study of the area, I conclude the following:

- a. The horizontal spacing and proration units (“HSU”) are justified from a geologic standpoint.



- b. There are no structural impediments or faults that will interfere with horizontal development.
- c. Each quarter-quarter section in the Bone Spring HSUs will contribute more or less equally to production.

12. The planned well orientation in this area is east-west to complement existing development in the immediate area. The measured orientation of the maximum horizontal stress averages N1.4°E (based on 5 high quality measurements approximately 10 miles east of the project area from data tables from Lundstern, JE., Zoback, M.D. Author Correction: Multiscale variations of the crustal stress field throughout North America. *Nat Commun* **14**, 1232 (2023). <https://doi.org/10.1038/s41467-022-34915-0>). These measurements strongly favor an east-west orientation.

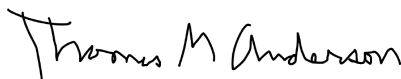
13. The subject acreage represents a sizeable percentage of Flat Creek's total acreage and will have the complete attention of the company with the goal of optimizing and accelerating operations.

14. The exhibits attached hereto were prepared by me.

15. The granting of the Applications is in the interests of conservation, the prevention of waste, and the protection of correlative rights.

*Signature page of Self-Affirmed Statement of Thomas M. Anderson:*

I understand that this Self-Affirmed Statement will be used as written testimony before the Division in Case No. 25053 and affirm that my testimony herein is true and correct, to the best of my knowledge and belief and made under penalty of perjury under the laws of the State of New Mexico.



---

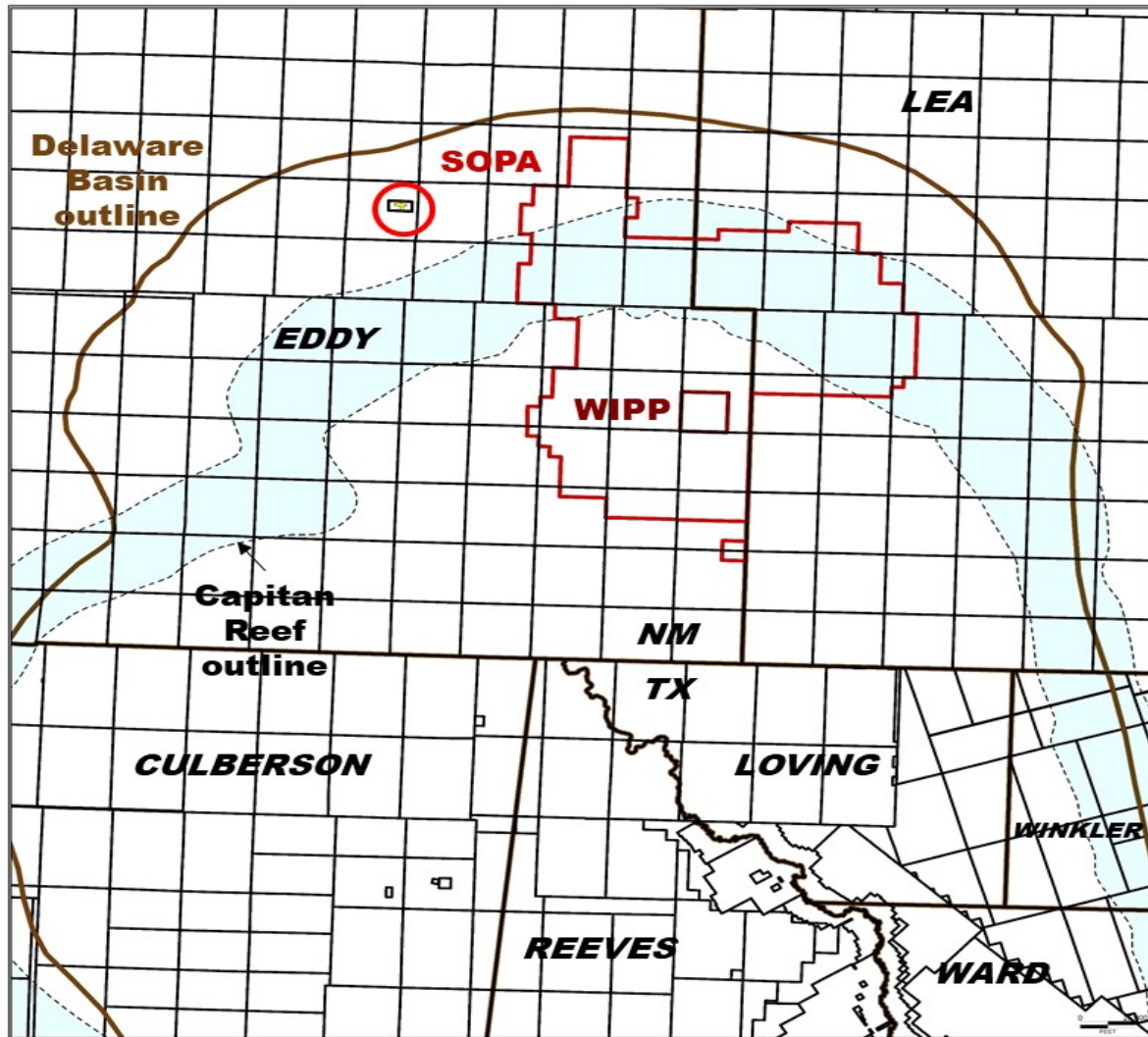
Thomas M. Anderson

12/27/2024

---

Date Signed

### General Location Map

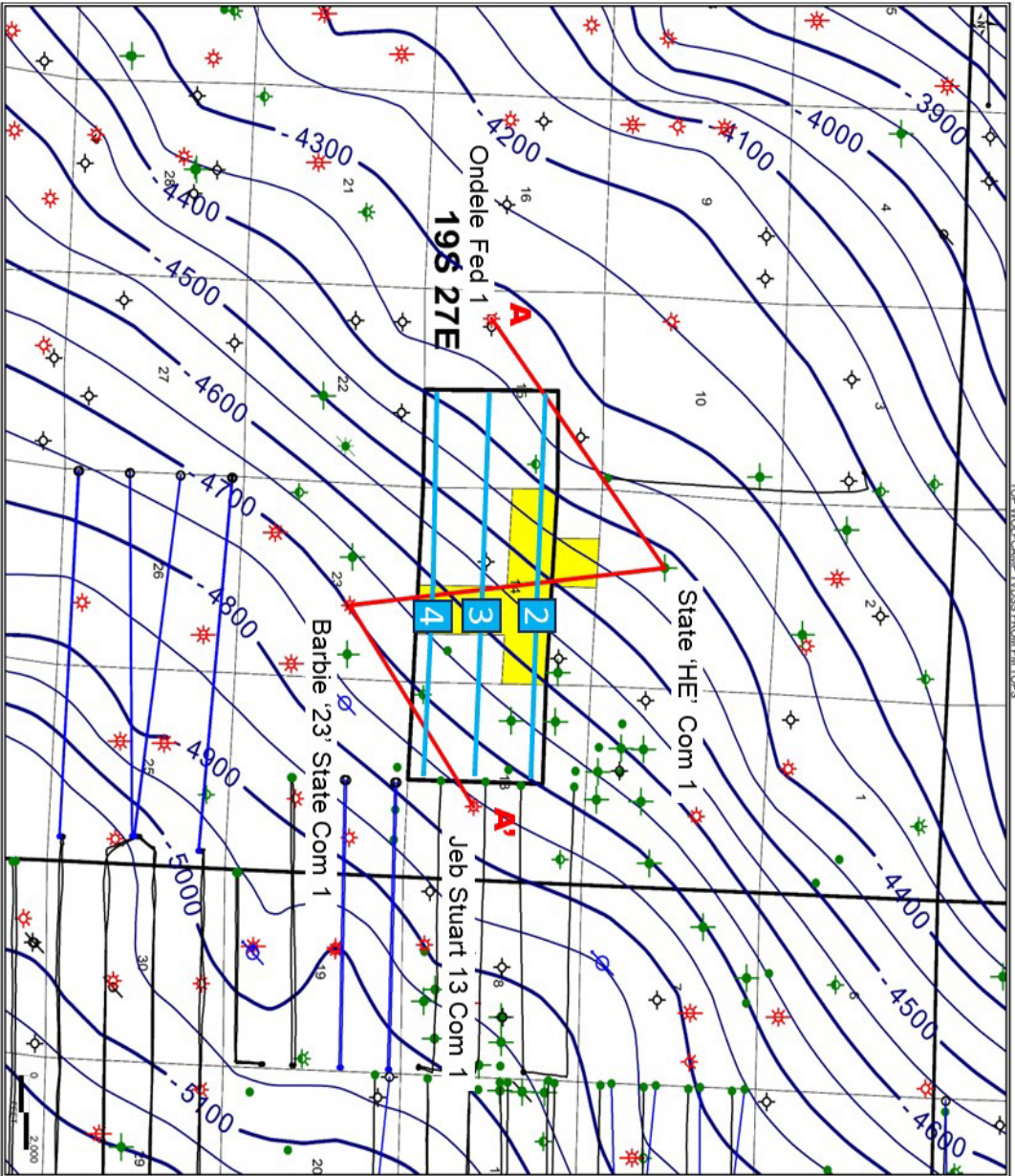


- Location of the Cardigan project is shown inside the red circle in the northwest corner of the basin behind the Capitan Reef in Eddy County

### EXHIBIT B-1



Structure Map – Base 3<sup>rd</sup> Bone Spring Sand (TVDSS)



Dip across the project area is ~2.6° east-southeast

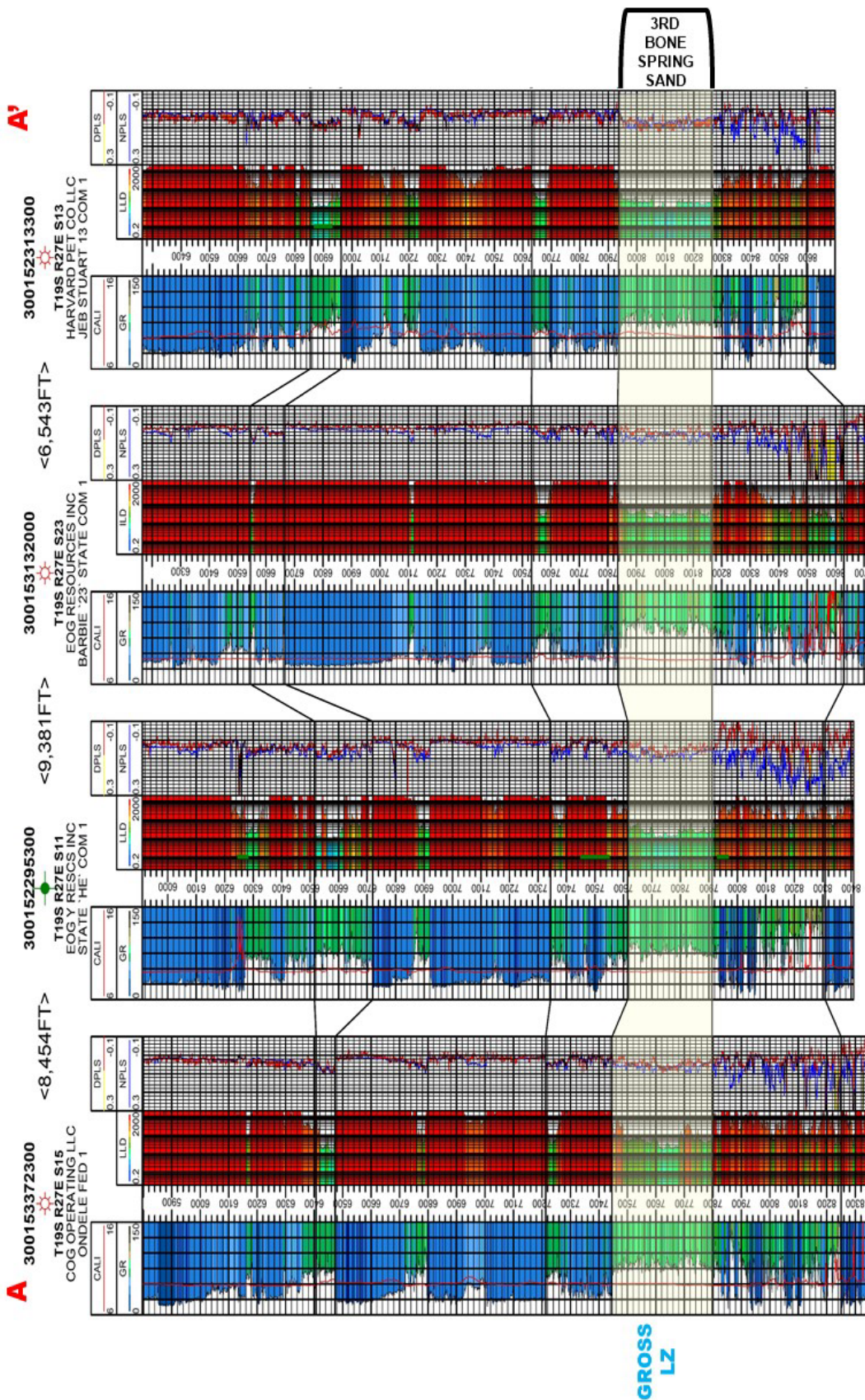
- 2** Cardigan Fed Com 132H
- 3** Cardigan Fed Com 133H
- 4** Cardigan Fed Com 134H

- FCR acreage
- Project Area

**EXHIBIT B-2**

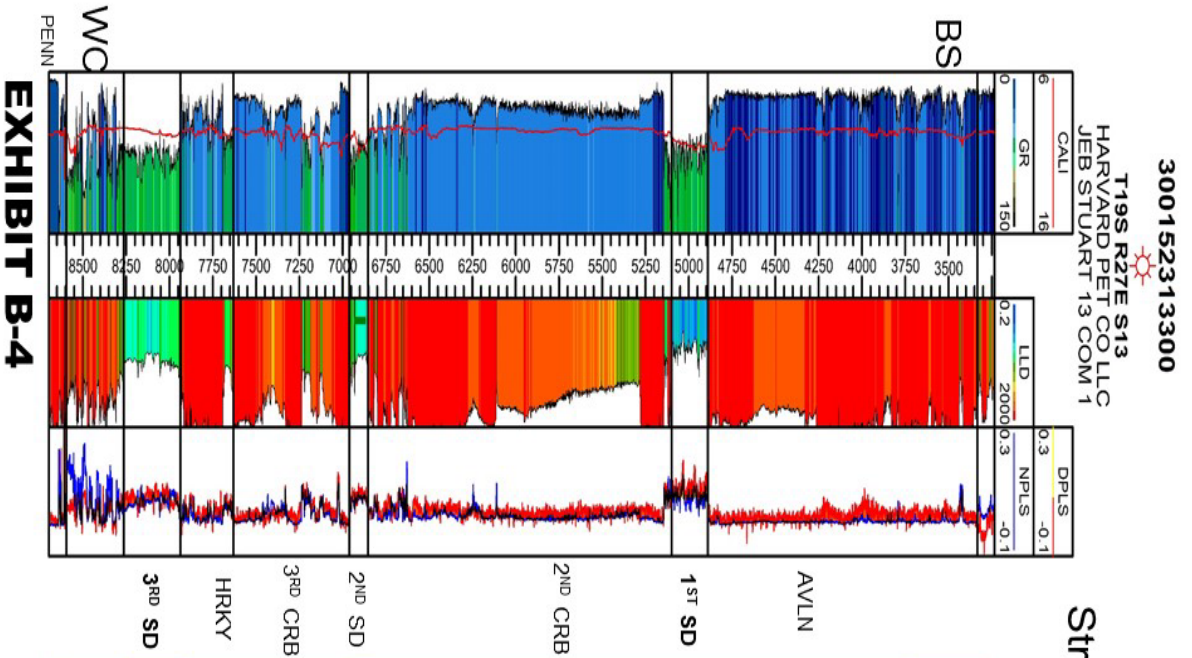


# Stratigraphic Cross-section (Base 3rd Bone Spring Sand Datum)



**EXHIBIT B-3**

**EXHIBIT B-3**



### Gun Barrel Diagram

Structural dip is to the east/southeast. Cardigan wells are planned to drill east to west, roughly up dip

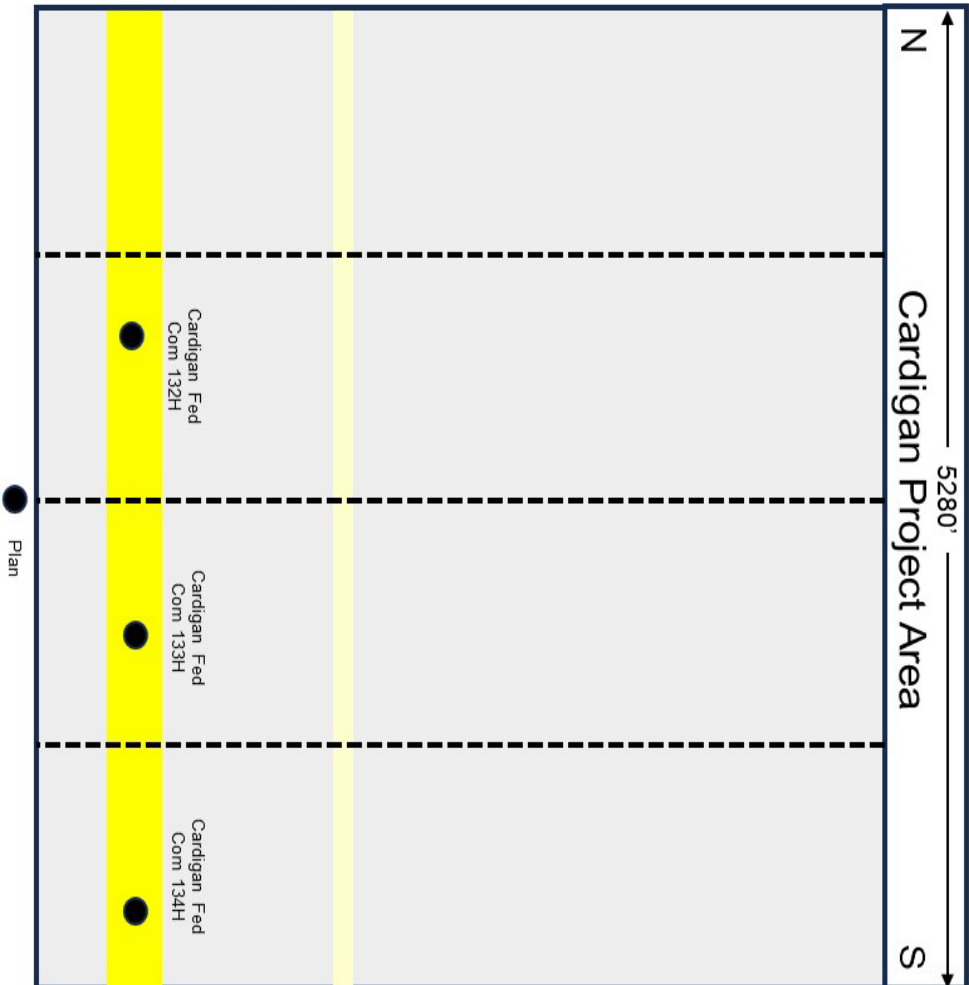
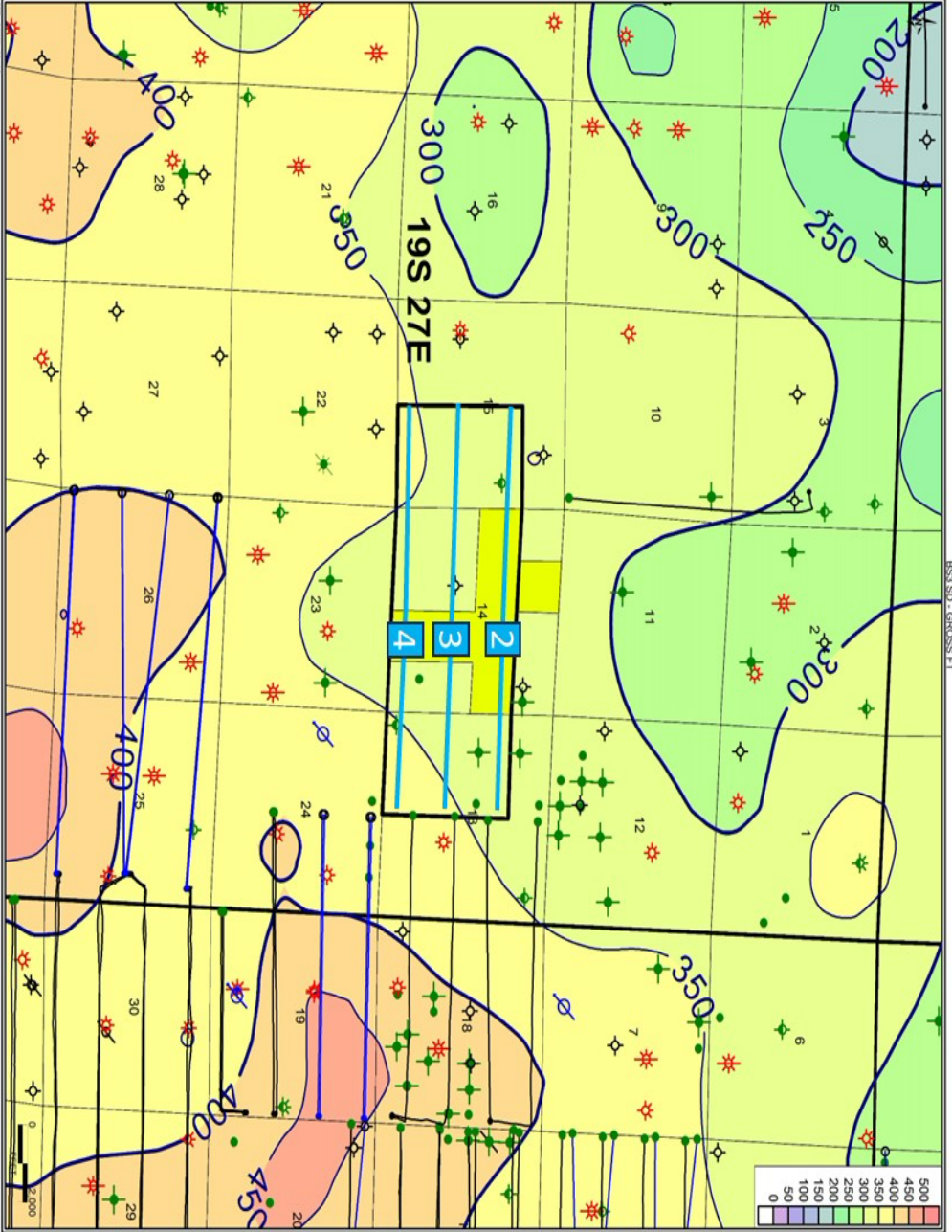


EXHIBIT B-4

### Gross interval Isochore – 3<sup>rd</sup> Bone Spring Sand



Gross interval thickness is variable across the unit, ranging from 310-355'

- 2 Cardigan Fed Com 132H
- 3 Cardigan Fed Com 133H
- 4 Cardigan Fed Com 134H
- FCR acreage
- Project Area

### EXHIBIT B-5



## **TAB 4**

Exhibit C: Self-Affirmed Statement of Notice, Darin C. Savage  
Exhibit C-1: Notice Letter  
Exhibit C-2: Mailing List  
Exhibit C-3: Affidavits of Publication



**STATE OF NEW MEXICO  
ENERGY, MINERALS AND NATURAL RESOURCES DEPARTMENT  
OIL CONSERVATION DIVISION**

**APPLICATION OF FLAT CREEK RESOURCES, LLC  
FOR COMPULSORY POOLING,  
EDDY COUNTY, NEW MEXICO**

Case No. 25053

**SELF-AFFIRMED STATEMENT OF NOTICE**

I, Darin C. Savage, attorney and authorized representative of Flat Creek Resources, LLC (“Flat Creek”), the Applicant herein, states and affirms the following:

1. Notice of the applications and hearing in the above-reference cases was timely sent by certified mail, return receipt requested, through the United States Postal Service on December 18, 2024, to all uncommitted interest owners sought to be pooled in this proceeding. *See* Exhibit C-2, attached hereto. Copies of notice letters and evidence of mailing to parties are attached hereto as Exhibits C-1 and C-2.

2. Notice was sent to the Carlsbad Current-Argus, a newspaper of general circulation in Eddy County, New Mexico, and timely published in said newspaper on December 21, 2024. *See* Exhibit C-3.

*[Signature page follows]*

**EXHIBIT  
C**

*Signature page of Self-Affirmed Statement of Darin C. Savage:*

I understand that this Self-Affirmed Statement will be used as written testimony before the Division in Case No. 25053 and affirm that my testimony herein is true and correct, to the best of my knowledge and belief and made under penalty of perjury under the laws of the State of New Mexico.



\_\_\_\_\_  
Darin Savage

12/31/2024

\_\_\_\_\_  
Date Signed



For the Pursuit of Energy

ABADIE | SCHILL PC

Colorado	New Mexico
Louisiana	Texas
Nebraska	Kansas
Montana	Wyoming
Oklahoma	California
	North Dakota

December 18, 2024

VIA CERTIFIED MAIL  
RETURN RECEIPT REQUESTED

TO: ALL INTEREST OWNERS SUBJECT TO POOLING PROCEEDINGS

Re: Application of Flat Creek Resources, LLC, for Compulsory Pooling, Eddy  
 County, New Mexico  
Cardigan Fed Com #132H Well  
Cardigan Fed Com #133H Well  
Cardigan Fed Com #134H Well

Case No. 25053:

Dear Interest Owners:

This letter is to advise you that FE Permian Owner I, LLC, (“Applicant”), in conjunction with its designated operator Flat Creek Resources, LLC, (“Flat Creek Resources”) OGRID No. 374034 (collectively “Flat Creek”), has filed the enclosed application, Case No. 25053, with the New Mexico Oil Conservation Division (“Division”) for an order pooling all uncommitted mineral interests in the Bone Spring formation, designated as an oil pool, underlying a non-standard 960-acre, more or less, spacing and proration unit comprised of the S/2 NW/4 and SW/4 of Section 13, the S/2 N/2 and S/2 of Section 14, and the S/2 NE/4 and SE/4 of Section 15, all in Township 19 South, Range 27 East, NMPM, Eddy County, New Mexico (“Subject Lands”).

Flat Creek requested that this Application be set for hearing before an Examiner of the Oil Conservation Division on January 9, 2025. The status of the hearing, including any continuances, can be monitored through the Division’s website. Division hearings will commence at 9:00 a.m., in the Wendell Chino Building, Pecos Hall located on the 1<sup>st</sup> Floor, at 1220 South Saint Francis Drive, Santa Fe, New Mexico 87505. If so desired, you can

[abadieschill.com](http://abadieschill.com)

214 McKenzie Street, Santa Fe, New Mexico, 87501

O : 970.385.4401 • F : 970.385.4901

**EXHIBIT  
C-1**

attend the hearing in person at Pecos Hall or you can attend virtually through remote online access. For information about attending by remote access and reviewing the status of the case, you can visit the Division's website at: <https://www.emnrd.nm.gov/ocd/hearing-info/> or call (505) 476-3441.

You are being notified as an interest owner (subject to title examination) and are not required to attend this hearing, but as an owner of an interest that may be affected by this application, you may appear and present testimony. Failure to appear at that time and become a party of record will preclude you from challenging the matter at a later date.

Parties appearing in cases are required by Division Rule 19.15.4.13.B NMAC to file a Pre-hearing Statement at least four business days in advance of a scheduled hearing, but in no event later than 5 p.m. Mountain Time on the Thursday preceding the scheduled hearing date. This statement must be filed at the Division's Santa Fe office at the above specified address and should include: The names of the parties and their attorneys; a concise statement of the case; the names of all witnesses the party will call to testify at the hearing; the approximate time the party will need to present its case; and identification of any procedural matters that are to be resolved prior to the hearing.

If you have any questions about this matter, please contact Mike Gregory at (817) 310-8572 or at [MGregory@freedomenergy.com](mailto:MGregory@freedomenergy.com).

Sincerely,



---

Darin C. Savage

***Attorney for Flat Creek Resources,  
LLC***

Mail Activity Report - Certified/Pronet  
Mailed From 12/18/2024 to 12/18/2025  
User Name: abadeschill  
Generated: 1/2/2025 11:53:08 AM

USPS Article Number	Reference Number	Date Mailed	Name 1	Name 2	Address 1	Address 2	City	State	ZIP	Mailing Status	Service Options
9314869904300129535425	4197.02 - 25053	12/18/24	Occidental Permian, LP		5 EAST OXY	Suite 110	HOUSTON	TX	77046	Delivered	Return Receipt - Electronic, Certified Mail
9314869904300129535432	4197.02 - 25053	12/18/24	OXY WTR, LP		5 EAST OXY	Suite 110	HOUSTON	TX	77046	Delivered	Return Receipt - Electronic, Certified Mail
9314869904300129535449	4197.02 - 25053	12/18/24	BP America Production Company		501 WESTLAKE PARK BOULEVARI	Suite 200	HOUSTON	TX	77079	Delivered	Return Receipt - Electronic, Certified Mail
9314869904300129535456	4197.02 - 25053	12/18/24	EOG Resources, Inc.		P.O. BOX 2427		MIDLAND	TX	79702	Delivered	Return Receipt - Electronic, Certified Mail
9314869904300129535463	4197.02 - 25053	12/18/24	2PZ Delaware, LLC	ATTN: LAND DEPT	2000 POST OAK BLVD		HOUSTON	TX	77056	Delivered	Return Receipt - Electronic, Certified Mail
9314869904300129535470	4197.02 - 25053	12/18/24	Marathon Oil Corporation		990 TOWN AND COUNTRY BLVD		HOUSTON	TX	77024	Delivered	Return Receipt - Electronic, Certified Mail
9314869904300129535484	4197.02 - 25053	12/18/24	WPX Energy, Permian, LLC		333 WEST SHERIDAN AVE		OKLAHOMA CITY	OK	73102	Delivered	Return Receipt - Electronic, Certified Mail
9314869904300129535498	4197.02 - 25053	12/18/24	L & D Development Co.		4767 Frank Luke Dr.		Adrian	TX	75001	Delivered	Return Receipt - Electronic, Certified Mail
9314869904300129535500	4197.02 - 25053	12/18/24	Cleo Thompson & James Cleo Thompson, Jr., I		325 N ST PAUL STREET	Suite 4300 Dallas	TX	75201	Mailed	Return Receipt - Electronic, Certified Mail	
9314869904300129535517	4197.02 - 25053	12/18/24	Harvard Petroleum Company, LLC		PO BOX 936		Roswell	NM	88202	Delivered	Return Receipt - Electronic, Certified Mail
9314869904300129535524	4197.02 - 25053	12/18/24	Devon Energy Production Company		333 WEST SHERIDAN AVENUE	Suite 1000	OKLAHOMA CITY	OK	73102	Delivered	Return Receipt - Electronic, Certified Mail
9314869904300129535531	4197.02 - 25053	12/18/24	Permian Resources Operating, LLC		300 N MARFIELD STREET	Suite 200	MIDLAND	TX	79701	Delivered	Return Receipt - Electronic, Certified Mail
9314869904300129535548	4197.02 - 25053	12/18/24	Tap Rock Resources III, LLC		523 PARK POINT DRIVE	Suite 200	Golden	CO	80401	Mailed	Return Receipt - Electronic, Certified Mail
9314869904300129535555	4197.02 - 25053	12/18/24	OXY V-1 Co.		5 EAST GREENWAY PLAZA	Suite 110	HOUSTON	TX	77046	Delivered	Return Receipt - Electronic, Certified Mail
9314869904300129535562	4197.02 - 25053	12/18/24	CHI Energy, Inc.		PO BOX 1799		MIDLAND	TX	79702	Delivered	Return Receipt - Electronic, Certified Mail
9314869904300129535579	4197.02 - 25053	12/18/24	Epic Resources, LLC		P. O. Box 2021		Roswell	NM	88202	To be Returned	Return Receipt - Electronic, Certified Mail
9314869904300129535586	4197.02 - 25053	12/18/24	Abuelo, LLC		21 Crook Drive	Suite B	Artesia	NM	88210	Delivered	Return Receipt - Electronic, Certified Mail
9314869904300129535593	4197.02 - 25053	12/18/24	Bohling Rewocable Trust		8210 Louisiana Blvd.		Albuquerque	NM	87113	Delivered	Return Receipt - Electronic, Certified Mail
9314869904300129535609	4197.02 - 25053	12/18/24	Silverhawk, LLC		1301 Lewis Road		Artesia	NM	88210	Delivered	Return Receipt - Electronic, Certified Mail
9314869904300129535616	4197.02 - 25053	12/18/24	Leao Hills Production Company, LLC		P. O. Box 779		Artesia	NM	88211	Mailed	Return Receipt - Electronic, Certified Mail
9314869904300129535623	4197.02 - 25053	12/18/24	Mark Wilson Family Partnership, LP		4501 Greentree Blvd		MIDLAND	TX	79707	To be Returned	Return Receipt - Electronic, Certified Mail
9314869904300129535630	4197.02 - 25053	12/18/24	Rio Pecos Corporation		4501 Greentree Blvd		MIDLAND	TX	79707	To be Returned	Return Receipt - Electronic, Certified Mail
9314869904300129535647	4197.02 - 25053	12/18/24	TWR IV, LLC		3724 Hulien Street		Fort Worth	TX	76107	Delivered	Return Receipt - Electronic, Certified Mail
9314869904300129535654	4197.02 - 25053	12/18/24	Cannon Exploration Co.		36085 County Rd. 1184		MIDLAND	TX	79706	Delivered	Return Receipt - Electronic, Certified Mail
9314869904300129535661	4197.02 - 25053	12/18/24	Hollyhook Corp.		4105 Baybrook Drive		MIDLAND	TX	79707	To be Returned	Return Receipt - Electronic, Certified Mail
9314869904300129535678	4197.02 - 25053	12/18/24	Tara-Jon Corp.		P. O. Box 3388		MIDLAND	TX	79702	Delivered	Return Receipt - Electronic, Certified Mail
9314869904300129535685	4197.02 - 25053	12/18/24	Lowry Partners, LP		4400 Post Oak Pkwy	#2550	HOUSTON	TX	77027	Mailed	Return Receipt - Electronic, Certified Mail
9314869904300129535692	4197.02 - 25053	12/18/24	C. Mark Wheeler		3001 Northtown Place		MIDLAND	TX	79705	Mailed	Return Receipt - Electronic, Certified Mail
9314869904300129535708	4197.02 - 25053	12/18/24	John Kyle Thomas,	TTE of the Conerstone Family TRST	P. O. Box 558		Peyton	CO	80831	Delivered	Return Receipt - Electronic, Certified Mail
9314869904300129535715	4197.02 - 25053	12/18/24	Paul R. Barvis		2201 Southampton Lane		MIDLAND	TX	79705	Delivered	Return Receipt - Electronic, Certified Mail
9314869904300129535722	4197.02 - 25053	12/18/24	Jared Partners, Ltd.		2407 Bellechase Court		MIDLAND	TX	79708	Mailed	Return Receipt - Electronic, Certified Mail
9314869904300129535739	4197.02 - 25053	12/18/24	Paywell Employee Royalty Pool		600 North Marfield	Suite 1100	MIDLAND	TX	79701	Delivered	Return Receipt - Electronic, Certified Mail
9314869904300129535746	4197.02 - 25053	12/18/24	Slyton Investments, LLC		P. O. Box 2035		MIDLAND	NM	88202	Delivered	Return Receipt - Electronic, Certified Mail
9314869904300129535753	4197.02 - 25053	12/18/24	Yates Brothers		101 S. 4th Street, Suite B		Artesia	NM	88210	To be Returned	Return Receipt - Electronic, Certified Mail
9314869904300129535760	4197.02 - 25053	12/18/24	Erret Allan Hummel,	Harvey E., Martin, and John A. Yates	7253 Blue Falls Circle		Reno	NV	89511	Mailed	Return Receipt - Electronic, Certified Mail
9314869904300129535777	4197.02 - 25053	12/18/24	Edgar Stephen Cord Hummel,	TTE of Erret Allan Hummel Living TRST	1620 Catalpa Lane		Reno	NV	89511	Delivered	Return Receipt - Electronic, Certified Mail
9314869904300129535784	4197.02 - 25053	12/18/24	William Cord Hummel,	TTE of Edgar Stephen Cord Hummel Living TRST	345 Park Ridge		Boerne	TX	78006	Delivered	Return Receipt - Electronic, Certified Mail
9314869904300129535791	4197.02 - 25053	12/18/24	Peter Russell Kirk Hummel,	TTE of William Cord Hummel Living TRST	2140 Green Tree Lane		Reno	NV	89511	Delivered	Return Receipt - Electronic, Certified Mail
9314869904300129535807	4197.02 - 25053	12/18/24	Virginia Michelle Hummel Arrington,	TTE of the Peter Russell Kirk Hummel Living TRST	74136 Via Venezia		Palm Desert	CA	92260	Mailed	Return Receipt - Electronic, Certified Mail
9314869904300129535814	4197.02 - 25053	12/18/24	Eagle Trust UTA dated 11/9/2006	TTE of the Virginia Michelle Hummel Living TRST	P. O. Box 10950		Reno	NV	89510	Delivered	Return Receipt - Electronic, Certified Mail
9314869904300129535821	4197.02 - 25053	12/18/24	Richardson Mineral & Royalty, LLC		P. O. Box 2423		Roswell	NM	88202	Delivered	Return Receipt - Electronic, Certified Mail
9314869904300129535838	4197.02 - 25053	12/18/24	Tim Cavanaugh		7217 Hollis St NE		Albuquerque	NM	87109	Delivered	Return Receipt - Electronic, Certified Mail
9314869904300129535845	4197.02 - 25053	12/18/24	Colten Blackman		151 N Roadrunner Pkwy	Apt. 322	Las Cruces	NM	88011	Delivered	Return Receipt - Electronic, Certified Mail
9314869904300129535852	4197.02 - 25053	12/18/24	Charles R. Wiggins		13401 Riverside Drive	Apt. 209	Sherman	CA	91423	Delivered	Return Receipt - Electronic, Certified Mail
9314869904300129535859	4197.02 - 25053	12/18/24	L. S. Henry, LLC		P. O. Box 747755		Dallas	TX	75347	Mailed	Return Receipt - Electronic, Certified Mail
9314869904300129535876	4197.02 - 25053	12/18/24	Mountain Lion Oil and Gas, LLC		7941 Katy Freeway	#117	Houston	TX	77024	Mailed	Return Receipt - Electronic, Certified Mail
9314869904300129535883	4197.02 - 25053	12/18/24	Rockwood Resources, LLC		P. O. Box 2250		Sulphur Springs	TX	75483	Delivered	Return Receipt - Electronic, Certified Mail
9314869904300129535890	4197.02 - 25053	12/18/24	Wing Resources VII, LLC		2100 McKinney Avenue	Suite 1540	Dallas	TX	75201	Delivered	Return Receipt - Electronic, Certified Mail
9314869904300129535906	4197.02 - 25053	12/18/24	Charles R. Wiggins		P. O. Box 10862		MIDLAND	TX	79702	Delivered	Return Receipt - Electronic, Certified Mail
9314869904300129535913	4197.02 - 25053	12/18/24	Lewis A. Woodall Living Trust		503 Courthouse Court		Louisville	KY	40223	To be Returned	Return Receipt - Electronic, Certified Mail
9314869904300129535920	4197.02 - 25053	12/18/24	Richard A. Woodall		P. O. Box 9513		Bakersfield	CA	93389	Delivered	Return Receipt - Electronic, Certified Mail
9314869904300129535937	4197.02 - 25053	12/18/24	Noble Royalties, Inc.		15303 Dallas Parkway	Suite 1350	Adrian	TX	75001	Delivered	Return Receipt - Electronic, Certified Mail
9314869904300129535944	4197.02 - 25053	12/18/24	Windom Royalties, LLC		15303 Dallas Parkway	Suite 1350	Adrian	TX	75001	Delivered	Return Receipt - Electronic, Certified Mail
9314869904300129535951	4197.02 - 25053	12/18/24	Compass Royalty Management		15303 Dallas Parkway	Suite 1350	Adrian	TX	75001	Delivered	Return Receipt - Electronic, Certified Mail
9314869904300129535968	4197.02 - 25053	12/18/24	Bureau of Land Management		620 E Greene St		Cardsaad	NM	88220	Delivered	Return Receipt - Electronic, Certified Mail





December 24, 2024

Dear Covius Document Services:

The following is in response to your request for proof of delivery on your item with the tracking number: **9314 8699 0430 0129 5354 25**.



**Item Details**

<b>Status:</b>	Delivered to Agent, Front Desk/Reception/Mail Room
<b>Status Date / Time:</b>	December 23, 2024, 12:59 p.m.
<b>Location:</b>	HOUSTON, TX 77046
<b>Postal Product:</b>	First-Class Mail®
<b>Extra Services:</b>	Certified Mail™ Return Receipt Electronic
<b>Recipient Name:</b>	Occidental Permian LP

**Shipment Details**

**Weight:** 3.0oz

**Recipient Signature**

Signature of Recipient: (Authorized Agent)	
Address of Recipient:	

Note: Scanned image may reflect a different destination address due to Intended Recipient's delivery instructions on file.

Thank you for selecting the United States Postal Service® for your mailing needs. If you require additional assistance, please contact your local Post Office™ or a Postal representative at 1-800-222-1811.

Sincerely,  
United States Postal Service®  
475 L'Enfant Plaza SW  
Washington, D.C. 20260-0004

Information in this section provided by Covius Document Services, LLC.

**Reference Number:** 4197.02 - 25053



December 24, 2024

Dear Covius Document Services:

The following is in response to your request for proof of delivery on your item with the tracking number: **9314 8699 0430 0129 5354 32.**



**Item Details**

<b>Status:</b>	Delivered to Agent, Front Desk/Reception/Mail Room
<b>Status Date / Time:</b>	December 23, 2024, 12:59 p.m.
<b>Location:</b>	HOUSTON, TX 77046
<b>Postal Product:</b>	First-Class Mail®
<b>Extra Services:</b>	Certified Mail™ Return Receipt Electronic
<b>Recipient Name:</b>	OXY USA WTP LP

**Shipment Details**

**Weight:** 3.0oz

**Recipient Signature**

Signature of Recipient: (Authorized Agent)	
Address of Recipient:	

Note: Scanned image may reflect a different destination address due to Intended Recipient's delivery instructions on file.

Thank you for selecting the United States Postal Service® for your mailing needs. If you require additional assistance, please contact your local Post Office™ or a Postal representative at 1-800-222-1811.

Sincerely,  
United States Postal Service®  
475 L'Enfant Plaza SW  
Washington, D.C. 20260-0004

Information in this section provided by Covius Document Services, LLC.

**Reference Number:** 4197.02 - 25053



December 24, 2024

Dear Covius Document Services:

The following is in response to your request for proof of delivery on your item with the tracking number: **9314 8699 0430 0129 5354 49.**

**Item Details**

**Status:** Delivered, Front Desk/Reception/Mail Room  
**Status Date / Time:** December 23, 2024, 10:25 a.m.  
**Location:** HOUSTON, TX 77079  
**Postal Product:** First-Class Mail®  
**Extra Services:** Certified Mail™  
 Return Receipt Electronic  
**Recipient Name:** BP America Production Company


**Shipment Details**

**Weight:** 3.0oz

**Destination Delivery Address**

**Street Address:** 501 WESTLAKE PARK BLVD  
**City, State ZIP Code:** HOUSTON, TX 77079-2604

**Recipient Signature**



Note: Scanned image may reflect a different destination address due to Intended Recipient's delivery instructions on file.

Thank you for selecting the United States Postal Service® for your mailing needs. If you require additional assistance, please contact your local Post Office™ or a Postal representative at 1-800-222-1811.

Sincerely,  
 United States Postal Service®  
 475 L'Enfant Plaza SW  
 Washington, D.C. 20260-0004

Information in this section provided by Covius Document Services, LLC.

**Reference Number:** 4197.02 - 25053





December 24, 2024

Dear Covius Document Services:

The following is in response to your request for proof of delivery on your item with the tracking number: **9314 8699 0430 0129 5354 56.**



**Item Details**

**Status:** Delivered, Individual Picked Up at Postal Facility  
**Status Date / Time:** December 23, 2024, 08:34 a.m.  
**Location:** MIDLAND, TX 79701  
**Postal Product:** First-Class Mail®  
**Extra Services:** Certified Mail™  
 Return Receipt Electronic  
**Recipient Name:** EOG Resources Inc ATTN MIDLAND DIVISION LAN

**Shipment Details**

**Weight:** 3.0oz

**Recipient Signature**

Signature of Recipient:	
Address of Recipient:	

Note: Scanned image may reflect a different destination address due to Intended Recipient's delivery instructions on file.

Thank you for selecting the United States Postal Service® for your mailing needs. If you require additional assistance, please contact your local Post Office™ or a Postal representative at 1-800-222-1811.

Sincerely,  
United States Postal Service®  
475 L'Enfant Plaza SW  
Washington, D.C. 20260-0004

Information in this section provided by Covius Document Services, LLC.

**Reference Number:** 4197.02 - 25053



December 24, 2024

Dear Covius Document Services:

The following is in response to your request for proof of delivery on your item with the tracking number: **9314 8699 0430 0129 5354 63.**

**Item Details**

**Status:** Delivered, Left with Individual  
**Status Date / Time:** December 23, 2024, 12:41 p.m.  
**Location:** HOUSTON, TX 77056  
**Postal Product:** First-Class Mail®  
**Extra Services:** Certified Mail™  
 Return Receipt Electronic  
**Recipient Name:** ZPZ Delaware LLC



**Shipment Details**

**Weight:** 3.0oz

**Destination Delivery Address**

**Street Address:** 2000 POST OAK BLVD  
**City, State ZIP Code:** HOUSTON, TX 77056-4499

**Recipient Signature**

Signature of Recipient:	
Address of Recipient:	

Note: Scanned image may reflect a different destination address due to Intended Recipient's delivery instructions on file.

Thank you for selecting the United States Postal Service® for your mailing needs. If you require additional assistance, please contact your local Post Office™ or a Postal representative at 1-800-222-1811.

Sincerely,  
 United States Postal Service®  
 475 L'Enfant Plaza SW  
 Washington, D.C. 20260-0004

Information in this section provided by Covius Document Services, LLC.

**Reference Number:** 4197.02 - 25053



December 24, 2024

Dear Covius Document Services:

The following is in response to your request for proof of delivery on your item with the tracking number: **9314 8699 0430 0129 5354 70.**

**Item Details**

**Status:** Delivered, Front Desk/Reception/Mail Room  
**Status Date / Time:** December 23, 2024, 03:07 p.m.  
**Location:** HOUSTON, TX 77024  
**Postal Product:** First-Class Mail®  
**Extra Services:** Certified Mail™  
 Return Receipt Electronic  
**Recipient Name:** Marathon Oil Corporation ATTN LAND DEPT



**Shipment Details**

**Weight:** 3.0oz

**Destination Delivery Address**

**Street Address:** 990 TOWN AND COUNTRY BLVD  
**City, State ZIP Code:** HOUSTON, TX 77024-2217

**Recipient Signature**

Signature of Recipient:	
Address of Recipient:	

Note: Scanned image may reflect a different destination address due to Intended Recipient's delivery instructions on file.

Thank you for selecting the United States Postal Service® for your mailing needs. If you require additional assistance, please contact your local Post Office™ or a Postal representative at 1-800-222-1811.

Sincerely,  
 United States Postal Service®  
 475 L'Enfant Plaza SW  
 Washington, D.C. 20260-0004

Information in this section provided by Covius Document Services, LLC.

**Reference Number:** 4197.02 - 25053



December 24, 2024

Dear Covius Document Services:

The following is in response to your request for proof of delivery on your item with the tracking number: **9314 8699 0430 0129 5354 87.**

**Item Details**

**Status:** Delivered, Individual Picked Up at Postal Facility  
**Status Date / Time:** December 23, 2024, 08:19 a.m.  
**Location:** OKLAHOMA CITY, OK 73102  
**Postal Product:** First-Class Mail®  
**Extra Services:** Certified Mail™  
 Return Receipt Electronic  
**Recipient Name:** WPX Energy Permian LLC



**Shipment Details**

**Weight:** 3.0oz

**Destination Delivery Address**

**Street Address:** 333 W SHERIDAN AVE  
**City, State ZIP Code:** OKLAHOMA CITY, OK 73102-5010

**Recipient Signature**

Signature of Recipient:	
Address of Recipient:	

Note: Scanned image may reflect a different destination address due to Intended Recipient's delivery instructions on file.

Thank you for selecting the United States Postal Service® for your mailing needs. If you require additional assistance, please contact your local Post Office™ or a Postal representative at 1-800-222-1811.

Sincerely,  
 United States Postal Service®  
 475 L'Enfant Plaza SW  
 Washington, D.C. 20260-0004

Information in this section provided by Covius Document Services, LLC.

**Reference Number:** 4197.02 - 25053



December 24, 2024

Dear Covius Document Services:

The following is in response to your request for proof of delivery on your item with the tracking number: **9314 8699 0430 0129 5354 94**.

**Item Details**

**Status:** Delivered, Left with Individual  
**Status Date / Time:** December 23, 2024, 12:26 p.m.  
**Location:** ADDISON, TX 75001  
**Postal Product:** First-Class Mail®  
**Extra Services:** Certified Mail™  
 Return Receipt Electronic  
**Recipient Name:** I L Development Co


**Shipment Details**

**Weight:** 3.0oz

**Destination Delivery Address**

**Street Address:** 4761 FRANK LUKE DR  
**City, State ZIP Code:** ADDISON, TX 75001-3202

**Recipient Signature**

Signature of Recipient:	 4761 FRANK LUKE DR, ADDISON, TX 75001
Address of Recipient:	

Note: Scanned image may reflect a different destination address due to Intended Recipient's delivery instructions on file.

Thank you for selecting the United States Postal Service® for your mailing needs. If you require additional assistance, please contact your local Post Office™ or a Postal representative at 1-800-222-1811.

Sincerely,  
 United States Postal Service®  
 475 L'Enfant Plaza SW  
 Washington, D.C. 20260-0004

Information in this section provided by Covius Document Services, LLC.

**Reference Number:** 4197.02 - 25053

## Transaction Details

**Recipient:**  
 J. Cleo Thompson & James Cleo Thompson, Jr., LP  
 325 N ST PAUL STREET  
 Suite 4300  
 Dallas, TX 75201

**Date Created:** 12/18/2024 11:25 AM  
**USPS Article Number:** 9314869904300129535500  
**Return Receipt Article Number:** Not Applicable

**Sender:**  
 Abadie & Schill PC  
 555 Rivergate Lane, Ste. B4-180  
 Durango, CO 81301

**Service Options:** Return Receipt - Electronic  
 Certified Mail  
**Mail Service:** Certified  
**Reference #:** 4197.02 - 25053  
**Postage:** \$2.04  
**Certified Mail Fees:** \$7.47  
**Status:** Mailed

**Transaction created by:** abadieschill  
**User ID:** 21902  
**Firm Mailing Book ID:** None  
**Batch ID:** 299254

## Transaction History

Event Description	Event Date	Details
USPS® Certified Mail	12-18-2024 03:43 PM	[USPS] - PRESHIPMENT INFO SENT USPS AWAITS ITEM at DURANGO,CO
USPS® Certified Mail	12-19-2024 10:30 PM	[USPS] - ORIGIN ACCEPTANCE at DURANGO,CO
USPS® Certified Mail	12-19-2024 11:45 PM	[USPS] - PROCESSED THROUGH USPS FACILITY at ALBUQUERQUE,NM
USPS® Certified Mail	12-20-2024 10:30 AM	[USPS] - DEPARTED USPS REGIONAL FACILITY at ALBUQUERQUE,NM
USPS® Certified Mail	12-21-2024 06:02 PM	[USPS] - PROCESSED THROUGH USPS FACILITY at DALLAS TX DISTRIBUTION CENTER
USPS® Certified Mail	12-21-2024 10:56 PM	[USPS] - PROCESSED THROUGH USPS FACILITY at DALLAS TX DISTRIBUTION CENTER



December 27, 2024

Dear Covius Document Services:

The following is in response to your request for proof of delivery on your item with the tracking number: **9314 8699 0430 0129 5355 17.**

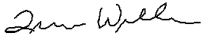
**Item Details**

**Status:** Delivered, Individual Picked Up at Post Office  
**Status Date / Time:** December 26, 2024, 11:01 a.m.  
**Location:** ROSWELL, NM 88201  
**Postal Product:** First-Class Mail®  
**Extra Services:** Certified Mail™  
 Return Receipt Electronic  
**Recipient Name:** Harvard Petroleum Company LLC

**Shipment Details**

**Weight:** 3.0oz

**Recipient Signature**

<b>Signature of Recipient:</b>	
<b>Address of Recipient:</b>	Tim With PO BOX 936 <small>ROSWELL, NM 88202-0936</small>

Note: Scanned image may reflect a different destination address due to Intended Recipient's delivery instructions on file.

Thank you for selecting the United States Postal Service® for your mailing needs. If you require additional assistance, please contact your local Post Office™ or a Postal representative at 1-800-222-1811.

Sincerely,  
United States Postal Service®  
475 L'Enfant Plaza SW  
Washington, D.C. 20260-0004

Information in this section provided by Covius Document Services, LLC.

**Reference Number:** 4197.02 - 25053



December 24, 2024

Dear Covius Document Services:

The following is in response to your request for proof of delivery on your item with the tracking number: **9314 8699 0430 0129 5355 24.**

**Item Details**

**Status:** Delivered, Individual Picked Up at Postal Facility  
**Status Date / Time:** December 23, 2024, 08:19 a.m.  
**Location:** OKLAHOMA CITY, OK 73102  
**Postal Product:** First-Class Mail®  
**Extra Services:** Certified Mail™  
 Return Receipt Electronic  
**Recipient Name:** Devon Energy Production Company

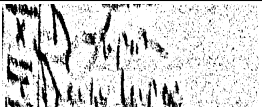

**Shipment Details**

**Weight:** 3.0oz

**Destination Delivery Address**

**Street Address:** 333 W SHERIDAN AVE  
**City, State ZIP Code:** OKLAHOMA CITY, OK 73102-5015

**Recipient Signature**

Signature of Recipient:	
Address of Recipient:	

Note: Scanned image may reflect a different destination address due to Intended Recipient's delivery instructions on file.

Thank you for selecting the United States Postal Service® for your mailing needs. If you require additional assistance, please contact your local Post Office™ or a Postal representative at 1-800-222-1811.

Sincerely,  
 United States Postal Service®  
 475 L'Enfant Plaza SW  
 Washington, D.C. 20260-0004

Information in this section provided by Covius Document Services, LLC.

**Reference Number:** 4197.02 - 25053





December 24, 2024

Dear Covius Document Services:

The following is in response to your request for proof of delivery on your item with the tracking number: **9314 8699 0430 0129 5355 31**.

**Item Details**

<b>Status:</b>	Delivered, Left with Individual
<b>Status Date / Time:</b>	December 23, 2024, 01:18 p.m.
<b>Location:</b>	MIDLAND, TX 79701
<b>Postal Product:</b>	First-Class Mail®
<b>Extra Services:</b>	Certified Mail™ Return Receipt Electronic
<b>Recipient Name:</b>	Permian Resources Operating LLC



**Shipment Details**

<b>Weight:</b>	3.0oz
----------------	-------

**Destination Delivery Address**

<b>Street Address:</b>	300 N MARIENFELD ST STE 1000
<b>City, State ZIP Code:</b>	MIDLAND, TX 79701-4688

**Recipient Signature**

Signature of Recipient:	
Address of Recipient:	

Note: Scanned image may reflect a different destination address due to Intended Recipient's delivery instructions on file.

Thank you for selecting the United States Postal Service® for your mailing needs. If you require additional assistance, please contact your local Post Office™ or a Postal representative at 1-800-222-1811.

Sincerely,  
United States Postal Service®  
475 L'Enfant Plaza SW  
Washington, D.C. 20260-0004

Information in this section provided by Covius Document Services, LLC.

**Reference Number:** 4197.02 - 25053

## Transaction Details

**Recipient:**  
Tap Rock Resources III, LLC  
523 PARK POINT DRIVE  
Suite 200  
Golden, CO 80401

**Date Created:** 12/18/2024 11:25 AM  
**USPS Article Number:** 9314869904300129535548  
**Return Receipt Article Number:** Not Applicable

**Service Options:** Return Receipt - Electronic  
Certified Mail

**Sender:**  
Abadie & Schill PC  
555 Rivergate Lane, Ste. B4-180  
Durango, CO 81301

**Mail Service:** Certified  
**Reference #:** 4197.02 - 25053  
**Postage:** \$2.04  
**Certified Mail Fees:** \$7.47  
**Status:** Mailed

**Transaction created by:** abadieschill  
**User ID:** 21902  
**Firm Mailing Book ID:** None  
**Batch ID:** 299254

---

## Transaction History

Event Description	Event Date	Details
USPS® Certified Mail	12-18-2024 03:43 PM	[USPS] - PRESHIPMENT INFO SENT USPS AWAITS ITEM at DURANGO,CO
USPS® Certified Mail	12-19-2024 10:30 PM	[USPS] - ORIGIN ACCEPTANCE at DURANGO,CO
USPS® Certified Mail	12-19-2024 11:45 PM	[USPS] - PROCESSED THROUGH USPS FACILITY at ALBUQUERQUE,NM
USPS® Certified Mail	12-20-2024 10:30 AM	[USPS] - DEPARTED USPS REGIONAL FACILITY at ALBUQUERQUE,NM
USPS® Certified Mail	12-23-2024 08:47 AM	[USPS] - PROCESSED THROUGH USPS FACILITY at DENVER CO DISTRIBUTION CENTER
USPS® Certified Mail	12-23-2024 11:06 AM	[USPS] - DEPARTED USPS REGIONAL FACILITY at DENVER CO DISTRIBUTION CENTER
USPS® Certified Mail	12-24-2024 10:17 AM	[USPS] - PROCESSED THROUGH USPS FACILITY at DENVER CO DISTRIBUTION CENTER
USPS® Certified Mail	12-25-2024 01:40 PM	[USPS] - PROCESSED THROUGH USPS FACILITY at DENVER CO DISTRIBUTION CENTER



December 24, 2024

Dear Covius Document Services:

The following is in response to your request for proof of delivery on your item with the tracking number: **9314 8699 0430 0129 5355 55.**



**Item Details**

<b>Status:</b>	Delivered to Agent, Front Desk/Reception/Mail Room
<b>Status Date / Time:</b>	December 23, 2024, 12:59 p.m.
<b>Location:</b>	HOUSTON, TX 77046
<b>Postal Product:</b>	First-Class Mail®
<b>Extra Services:</b>	Certified Mail™ Return Receipt Electronic
<b>Recipient Name:</b>	OXY Y 1 Co

**Shipment Details**

**Weight:** 3.0oz

**Recipient Signature**

Signature of Recipient: (Authorized Agent)	
Address of Recipient:	

Note: Scanned image may reflect a different destination address due to Intended Recipient's delivery instructions on file.

Thank you for selecting the United States Postal Service® for your mailing needs. If you require additional assistance, please contact your local Post Office™ or a Postal representative at 1-800-222-1811.

Sincerely,  
United States Postal Service®  
475 L'Enfant Plaza SW  
Washington, D.C. 20260-0004

Information in this section provided by Covius Document Services, LLC.

**Reference Number:** 4197.02 - 25053



December 27, 2024

Dear Covius Document Services:

The following is in response to your request for proof of delivery on your item with the tracking number: **9314 8699 0430 0129 5355 62.**

**Item Details**

**Status:** Delivered, Individual Picked Up at Postal Facility  
**Status Date / Time:** December 26, 2024, 03:34 p.m.  
**Location:** MIDLAND, TX 79701  
**Postal Product:** First-Class Mail®  
**Extra Services:** Certified Mail™  
 Return Receipt Electronic  
**Recipient Name:** Chi Energy Inc

**Shipment Details**

**Weight:** 3.0oz

**Recipient Signature**

Signature of Recipient:	<table border="1"> <tr><td>Signature</td><td>X</td></tr> <tr><td>Printed Name</td><td>ASF</td></tr> </table>	Signature	X	Printed Name	ASF
	Signature	X			
Printed Name	ASF				
Address of Recipient:	<table border="1"> <tr><td>Delivery Address</td><td></td></tr> </table>	Delivery Address			
Delivery Address					

Note: Scanned image may reflect a different destination address due to Intended Recipient's delivery instructions on file.

Thank you for selecting the United States Postal Service® for your mailing needs. If you require additional assistance, please contact your local Post Office™ or a Postal representative at 1-800-222-1811.

Sincerely,  
United States Postal Service®  
475 L'Enfant Plaza SW  
Washington, D.C. 20260-0004

Information in this section provided by Covius Document Services, LLC.

**Reference Number:** 4197.02 - 25053

## Transaction Details

<b>Recipient:</b> Ergodic Resources, LLC P. O. Box 2021 Roswell, NM 88202	<b>Date Created:</b> 12/18/2024 11:25 AM <b>USPS Article Number:</b> 9314869904300129535579 <b>Return Receipt Article Number:</b> Not Applicable
<b>Sender:</b> Abadie & Schill PC 555 Rivergate Lane, Ste. B4-180 Durango, CO 81301	<b>Service Options:</b> Return Receipt - Electronic Certified Mail <b>Mail Service:</b> Certified <b>Reference #:</b> 4197.02 - 25053 <b>Postage:</b> \$2.04 <b>Certified Mail Fees:</b> \$7.47 <b>Status:</b> To be Returned
<b>Transaction created by:</b> abadieschill <b>User ID:</b> 21902 <b>Firm Mailing Book ID:</b> None <b>Batch ID:</b> 299254	

---

## Transaction History

Event Description	Event Date	Details
USPS® Certified Mail	12-18-2024 03:43 PM	[USPS] - PRESHIPMENT INFO SENT USPS AWAITS ITEM at DURANGO,CO
USPS® Certified Mail	12-19-2024 10:30 PM	[USPS] - ORIGIN ACCEPTANCE at DURANGO,CO
USPS® Certified Mail	12-19-2024 11:45 PM	[USPS] - PROCESSED THROUGH USPS FACILITY at ALBUQUERQUE,NM
USPS® Certified Mail	12-20-2024 02:57 AM	[USPS] - PROCESSED THROUGH USPS FACILITY at ALBUQUERQUE,NM
USPS® Certified Mail	12-20-2024 10:30 AM	[USPS] - DEPARTED USPS REGIONAL FACILITY at ALBUQUERQUE,NM
USPS® Certified Mail	12-22-2024 07:34 PM	[USPS] - PROCESSED THROUGH USPS FACILITY at LUBBOCK TX DISTRIBUTION CENTER
USPS® Certified Mail	12-22-2024 09:10 PM	[USPS] - PROCESSED THROUGH USPS FACILITY at LUBBOCK TX DISTRIBUTION CENTER
USPS® Certified Mail	12-23-2024 05:24 AM	[USPS] - DEPARTED USPS REGIONAL FACILITY at LUBBOCK TX DISTRIBUTION CENTER
USPS® Certified Mail	12-23-2024 08:36 AM	[USPS] - ARRIVAL AT UNIT at ROSWELL,NM
USPS® Certified Mail	12-23-2024 12:09 PM	[USPS] - AVAILABLE FOR PICKUP at ROSWELL,NM
USPS® Certified Mail	12-24-2024 12:45 PM	[USPS] - VACANT at ROSWELL,NM
USPS® Certified Mail	12-26-2024 11:59 AM	[USPS] - PROCESSED THROUGH USPS FACILITY at OKLAHOMA CITY OK DISTRIBUTION C
USPS® Certified Mail	12-27-2024 10:20 AM	[USPS] - DEPARTED USPS REGIONAL FACILITY at OKLAHOMA CITY OK DISTRIBUTION C
USPS® Certified Mail	12-30-2024 02:33 AM	[USPS] - PROCESSED THROUGH USPS FACILITY at ALBUQUERQUE,NM
USPS® Certified Mail	12-31-2024 10:42 AM	[USPS] - RETURN TO SENDER at DURANGO,CO



December 24, 2024

Dear Covius Document Services:

The following is in response to your request for proof of delivery on your item with the tracking number: **9314 8699 0430 0129 5355 86.**

**Item Details**

**Status:** Delivered, Left with Individual  
**Status Date / Time:** December 23, 2024, 03:33 p.m.  
**Location:** ARTESIA, NM 88210  
**Postal Product:** First-Class Mail®  
**Extra Services:** Certified Mail™  
 Return Receipt Electronic  
**Recipient Name:** Abuelo LLC



**Shipment Details**

**Weight:** 3.0oz

**Destination Delivery Address**

**Street Address:** 21 CROOK DR  
**City, State ZIP Code:** ARTESIA, NM 88210-9227

**Recipient Signature**

Signature of Recipient:	
Address of Recipient:	

Note: Scanned image may reflect a different destination address due to Intended Recipient's delivery instructions on file.

Thank you for selecting the United States Postal Service® for your mailing needs. If you require additional assistance, please contact your local Post Office™ or a Postal representative at 1-800-222-1811.

Sincerely,  
 United States Postal Service®  
 475 L'Enfant Plaza SW  
 Washington, D.C. 20260-0004

Information in this section provided by Covius Document Services, LLC.

**Reference Number:** 4197.02 - 25053



December 24, 2024

Dear Covius Document Services:

The following is in response to your request for proof of delivery on your item with the tracking number: **9314 8699 0430 0129 5355 93**.

**Item Details**

**Status:** Delivered, Left with Individual  
**Status Date / Time:** December 23, 2024, 11:25 a.m.  
**Location:** ALBUQUERQUE, NM 87113  
**Postal Product:** First-Class Mail®  
**Extra Services:** Certified Mail™  
 Return Receipt Electronic  
**Recipient Name:** Mark E Boling Revocable Trust


**Shipment Details**

**Weight:** 3.0oz

**Destination Delivery Address**

**Street Address:** 8210 LOUISIANA BLVD NE STE B  
**City, State ZIP Code:** ALBUQUERQUE, NM 87113-1761

**Recipient Signature**

Signature of Recipient:	
Address of Recipient:	8210 Louisiana Ste B

Note: Scanned image may reflect a different destination address due to Intended Recipient's delivery instructions on file.

Thank you for selecting the United States Postal Service® for your mailing needs. If you require additional assistance, please contact your local Post Office™ or a Postal representative at 1-800-222-1811.

Sincerely,  
 United States Postal Service®  
 475 L'Enfant Plaza SW  
 Washington, D.C. 20260-0004

Information in this section provided by Covius Document Services, LLC.

**Reference Number:** 4197.02 - 25053



December 24, 2024

Dear Covius Document Services:

The following is in response to your request for proof of delivery on your item with the tracking number: **9314 8699 0430 0129 5356 09.**

**Item Details**

**Status:** Delivered, Left with Individual  
**Status Date / Time:** December 23, 2024, 12:40 p.m.  
**Location:** ARTESIA, NM 88210  
**Postal Product:** First-Class Mail®  
**Extra Services:** Certified Mail™  
 Return Receipt Electronic  
**Recipient Name:** Silverhair LLC


**Shipment Details**

**Weight:** 3.0oz

**Destination Delivery Address**

**Street Address:** 1301 LEWIS RD  
**City, State ZIP Code:** ARTESIA, NM 88210-9686

**Recipient Signature**

Signature of Recipient:	 1301 LEWIS RD, ARTESIA, NM 88210
Address of Recipient:	

Note: Scanned image may reflect a different destination address due to Intended Recipient's delivery instructions on file.

Thank you for selecting the United States Postal Service® for your mailing needs. If you require additional assistance, please contact your local Post Office™ or a Postal representative at 1-800-222-1811.

Sincerely,  
 United States Postal Service®  
 475 L'Enfant Plaza SW  
 Washington, D.C. 20260-0004

Information in this section provided by Covius Document Services, LLC.

**Reference Number:** 4197.02 - 25053



## Transaction Details

**Recipient:**  
Loco Hills Production Company, LLC  
P. O. Box 779  
Artesia, NM 88211

**Date Created:** 12/18/2024 11:25 AM  
**USPS Article Number:** 9314869904300129535616  
**Return Receipt Article Number:** Not Applicable

**Sender:**  
Abadie & Schill PC  
555 Rivergate Lane, Ste. B4-180  
Durango, CO 81301

**Service Options:** Return Receipt - Electronic  
Certified Mail  
**Mail Service:** Certified  
**Reference #:** 4197.02 - 25053  
**Postage:** \$2.04  
**Certified Mail Fees:** \$7.47  
**Status:** Mailed

**Transaction created by:** abadieschill  
**User ID:** 21902  
**Firm Mailing Book ID:** None  
**Batch ID:** 299254

---

## Transaction History

Event Description	Event Date	Details
USPS® Certified Mail	12-18-2024 03:43 PM	[USPS] - PRESHIPMENT INFO SENT USPS AWAITS ITEM at DURANGO,CO
USPS® Certified Mail	12-19-2024 10:30 PM	[USPS] - ORIGIN ACCEPTANCE at DURANGO,CO
USPS® Certified Mail	12-19-2024 11:45 PM	[USPS] - PROCESSED THROUGH USPS FACILITY at ALBUQUERQUE,NM
USPS® Certified Mail	12-20-2024 02:57 AM	[USPS] - PROCESSED THROUGH USPS FACILITY at ALBUQUERQUE,NM
USPS® Certified Mail	12-20-2024 10:30 AM	[USPS] - DEPARTED USPS REGIONAL FACILITY at ALBUQUERQUE,NM
USPS® Certified Mail	12-22-2024 07:34 PM	[USPS] - PROCESSED THROUGH USPS FACILITY at LUBBOCK TX DISTRIBUTION CENTER
USPS® Certified Mail	12-22-2024 09:10 PM	[USPS] - PROCESSED THROUGH USPS FACILITY at LUBBOCK TX DISTRIBUTION CENTER
USPS® Certified Mail	12-23-2024 05:24 AM	[USPS] - DEPARTED USPS REGIONAL FACILITY at LUBBOCK TX DISTRIBUTION CENTER
USPS® Certified Mail	12-23-2024 10:12 AM	[USPS] - AVAILABLE FOR PICKUP at ARTESIA,NM
USPS® Certified Mail	12-28-2024 04:40 AM	[USPS] - PICKUP REMINDER at ARTESIA,NM

## Transaction Details

**Recipient:**  
Mark Wilson Family Partnership, L.P.  
4501 Greentree Blvd  
MIDLAND, TX 79707

**Date Created:** 12/18/2024 11:25 AM  
**USPS Article Number:** 9314869904300129535623  
**Return Receipt Article Number:** Not Applicable

**Sender:**  
Abadie & Schill PC  
555 Rivergate Lane, Ste. B4-180  
Durango, CO 81301

**Service Options:** Return Receipt - Electronic  
Certified Mail  
**Mail Service:** Certified  
**Reference #:** 4197.02 - 25053  
**Postage:** \$2.04  
**Certified Mail Fees:** \$7.47  
**Status:** To be Returned

**Transaction created by:** abadieschill  
**User ID:** 21902  
**Firm Mailing Book ID:** None  
**Batch ID:** 299254

---

## Transaction History

Event Description	Event Date	Details
USPS® Certified Mail	12-18-2024 03:43 PM	[USPS] - PRESHIPMENT INFO SENT USPS AWAITS ITEM at DURANGO,CO
USPS® Certified Mail	12-19-2024 10:30 PM	[USPS] - ORIGIN ACCEPTANCE at DURANGO,CO
USPS® Certified Mail	12-19-2024 11:45 PM	[USPS] - PROCESSED THROUGH USPS FACILITY at ALBUQUERQUE,NM
USPS® Certified Mail	12-20-2024 10:30 AM	[USPS] - DEPARTED USPS REGIONAL FACILITY at ALBUQUERQUE,NM
USPS® Certified Mail	12-22-2024 12:20 AM	[USPS] - PROCESSED THROUGH USPS FACILITY at MIDLAND TX DISTRIBUTION CENTER
USPS® Certified Mail	12-22-2024 02:39 AM	[USPS] - PROCESSED THROUGH USPS FACILITY at MIDLAND TX DISTRIBUTION CENTER
USPS® Certified Mail	12-23-2024 06:51 PM	[USPS] - FORWARDED at MIDLAND,TX
USPS® Certified Mail	12-26-2024 09:15 AM	[USPS] - UNCLAIMEDBEING RETURNED TO SENDER at MIDLAND,TX
USPS® Certified Mail	12-29-2024 02:16 PM	[USPS] - PROCESSED THROUGH USPS FACILITY at OKLAHOMA CITY OK DISTRIBUTION C

## Transaction Details

<p><b>Recipient:</b> Rio Pecos Corporation 4501 Greentree Blvd MIDLAND, TX 79707</p> <p><b>Sender:</b> Abadie &amp; Schill PC 555 Rivergate Lane, Ste. B4-180 Durango, CO 81301</p> <p><b>Transaction created by:</b> abadieschill <b>User ID:</b> 21902 <b>Firm Mailing Book ID:</b> None <b>Batch ID:</b> 299254</p>	<p><b>Date Created:</b> 12/18/2024 11:25 AM <b>USPS Article Number:</b> 9314869904300129535630 <b>Return Receipt Article Number:</b> Not Applicable</p> <p><b>Service Options:</b> Return Receipt - Electronic Certified Mail</p> <p><b>Mail Service:</b> Certified <b>Reference #:</b> 4197.02 - 25053 <b>Postage:</b> \$2.04 <b>Certified Mail Fees:</b> \$7.47 <b>Status:</b> To be Returned</p>
--	---

---

## Transaction History

Event Description	Event Date	Details
USPS® Certified Mail	12-18-2024 03:43 PM	[USPS] - PRESHIPMENT INFO SENT USPS AWAITS ITEM at DURANGO,CO
USPS® Certified Mail	12-19-2024 10:30 PM	[USPS] - ORIGIN ACCEPTANCE at DURANGO,CO
USPS® Certified Mail	12-19-2024 11:45 PM	[USPS] - PROCESSED THROUGH USPS FACILITY at ALBUQUERQUE,NM
USPS® Certified Mail	12-20-2024 10:30 AM	[USPS] - DEPARTED USPS REGIONAL FACILITY at ALBUQUERQUE,NM
USPS® Certified Mail	12-22-2024 12:20 AM	[USPS] - PROCESSED THROUGH USPS FACILITY at MIDLAND TX DISTRIBUTION CENTER
USPS® Certified Mail	12-22-2024 02:39 AM	[USPS] - PROCESSED THROUGH USPS FACILITY at MIDLAND TX DISTRIBUTION CENTER
USPS® Certified Mail	12-23-2024 06:51 PM	[USPS] - FORWARDED at MIDLAND,TX
USPS® Certified Mail	12-26-2024 09:15 AM	[USPS] - UNCLAIMEDBEING RETURNED TO SENDER at MIDLAND,TX
USPS® Certified Mail	12-29-2024 02:16 PM	[USPS] - PROCESSED THROUGH USPS FACILITY at OKLAHOMA CITY OK DISTRIBUTION C
USPS® Certified Mail	01-02-2025 11:13 AM	[USPS] - RETURN TO SENDER at DURANGO,CO



December 24, 2024

Dear Covius Document Services:

The following is in response to your request for proof of delivery on your item with the tracking number: **9314 8699 0430 0129 5356 47.**

**Item Details**

**Status:** Delivered, Left with Individual  
**Status Date / Time:** December 23, 2024, 11:54 a.m.  
**Location:** FORT WORTH, TX 76107  
**Postal Product:** First-Class Mail®  
**Extra Services:** Certified Mail™  
 Return Receipt Electronic  
**Recipient Name:** TWR IV LLC



**Shipment Details**

**Weight:** 3.0oz

**Destination Delivery Address**

**Street Address:** 3724 HULEN ST  
**City, State ZIP Code:** FORT WORTH, TX 76107-6816

**Recipient Signature**

Signature of Recipient:	
Address of Recipient:	

Note: Scanned image may reflect a different destination address due to Intended Recipient's delivery instructions on file.

Thank you for selecting the United States Postal Service® for your mailing needs. If you require additional assistance, please contact your local Post Office™ or a Postal representative at 1-800-222-1811.

Sincerely,  
 United States Postal Service®  
 475 L'Enfant Plaza SW  
 Washington, D.C. 20260-0004

Information in this section provided by Covius Document Services, LLC.

**Reference Number:** 4197.02 - 25053



December 24, 2024

Dear Covius Document Services:

The following is in response to your request for proof of delivery on your item with the tracking number: **9314 8699 0430 0129 5356 54.**

**Item Details**

<b>Status:</b>	Delivered, Left with Individual
<b>Status Date / Time:</b>	December 23, 2024, 05:59 p.m.
<b>Location:</b>	MIDLAND, TX 79706
<b>Postal Product:</b>	First-Class Mail®
<b>Extra Services:</b>	Certified Mail™ Return Receipt Electronic
<b>Recipient Name:</b>	Cannon Exploration Co

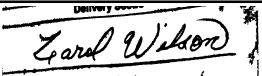

**Shipment Details**

<b>Weight:</b>	3.0oz
----------------	-------

**Destination Delivery Address**

<b>City, State ZIP Code:</b>	MIDLAND, TX 79706-9999
------------------------------	------------------------

**Recipient Signature**

Signature of Recipient:	
Address of Recipient:	

Note: Scanned image may reflect a different destination address due to Intended Recipient's delivery instructions on file.

Thank you for selecting the United States Postal Service® for your mailing needs. If you require additional assistance, please contact your local Post Office™ or a Postal representative at 1-800-222-1811.

Sincerely,  
United States Postal Service®  
475 L'Enfant Plaza SW  
Washington, D.C. 20260-0004

Information in this section provided by Covius Document Services, LLC.

**Reference Number:** 4197.02 - 25053

## Transaction Details

**Recipient:**  
Hollyhock Corp.  
4105 Baybrook Drive  
MIDLAND, TX 79707

**Date Created:** 12/18/2024 11:25 AM  
**USPS Article Number:** 9314869904300129535661  
**Return Receipt Article Number:** Not Applicable

**Sender:**  
Abadie & Schill PC  
555 Rivergate Lane, Ste. B4-180  
Durango, CO 81301

**Service Options:** Return Receipt - Electronic  
Certified Mail  
**Mail Service:** Certified  
**Reference #:** 4197.02 - 25053  
**Postage:** \$2.04  
**Certified Mail Fees:** \$7.47  
**Status:** To be Returned

**Transaction created by:** abadieschill  
**User ID:** 21902  
**Firm Mailing Book ID:** None  
**Batch ID:** 299254

---

## Transaction History

Event Description	Event Date	Details
USPS® Certified Mail	12-18-2024 03:43 PM	[USPS] - PRESHIPMENT INFO SENT USPS AWAITS ITEM at DURANGO,CO
USPS® Certified Mail	12-19-2024 10:30 PM	[USPS] - ORIGIN ACCEPTANCE at DURANGO,CO
USPS® Certified Mail	12-19-2024 11:45 PM	[USPS] - PROCESSED THROUGH USPS FACILITY at ALBUQUERQUE,NM
USPS® Certified Mail	12-20-2024 10:30 AM	[USPS] - DEPARTED USPS REGIONAL FACILITY at ALBUQUERQUE,NM
USPS® Certified Mail	12-22-2024 12:20 AM	[USPS] - PROCESSED THROUGH USPS FACILITY at MIDLAND TX DISTRIBUTION CENTER
USPS® Certified Mail	12-22-2024 02:39 AM	[USPS] - PROCESSED THROUGH USPS FACILITY at MIDLAND TX DISTRIBUTION CENTER
USPS® Certified Mail	12-23-2024 09:08 AM	[USPS] - ADDRESSEE UNKNOWN at MIDLAND,TX
USPS® Certified Mail	12-28-2024 05:25 PM	[USPS] - PROCESSED THROUGH USPS FACILITY at OKLAHOMA CITY OK DISTRIBUTION C
USPS® Certified Mail	12-29-2024 08:39 AM	[USPS] - PROCESSED THROUGH USPS FACILITY at OKLAHOMA CITY OK DISTRIBUTION C
USPS® Certified Mail	01-01-2025 12:34 AM	[USPS] - PROCESSED THROUGH USPS FACILITY at MIDLAND TX DISTRIBUTION CENTER
USPS® Certified Mail	01-01-2025 02:09 AM	[USPS] - PROCESSED THROUGH USPS FACILITY at MIDLAND TX DISTRIBUTION CENTER



December 27, 2024

Dear Covius Document Services:

The following is in response to your request for proof of delivery on your item with the tracking number: **9314 8699 0430 0129 5356 78.**

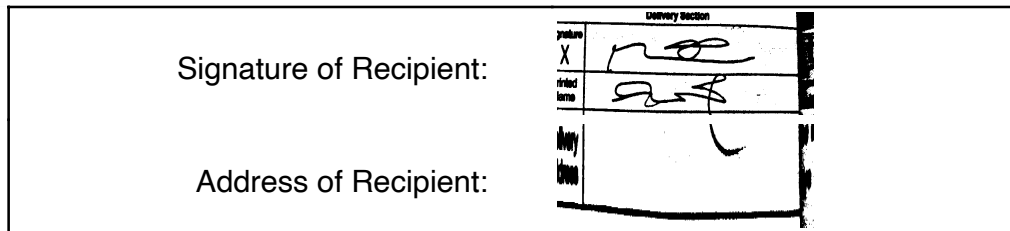
**Item Details**

**Status:** Delivered, Individual Picked Up at Postal Facility  
**Status Date / Time:** December 26, 2024, 12:49 p.m.  
**Location:** MIDLAND, TX 79701  
**Postal Product:** First-Class Mail®  
**Extra Services:** Certified Mail™  
 Return Receipt Electronic  
**Recipient Name:** Tara Jon Corp

**Shipment Details**

**Weight:** 3.0oz

**Recipient Signature**



Note: Scanned image may reflect a different destination address due to Intended Recipient's delivery instructions on file.

Thank you for selecting the United States Postal Service® for your mailing needs. If you require additional assistance, please contact your local Post Office™ or a Postal representative at 1-800-222-1811.

Sincerely,  
United States Postal Service®  
475 L'Enfant Plaza SW  
Washington, D.C. 20260-0004

Information in this section provided by Covius Document Services, LLC.

**Reference Number:** 4197.02 - 25053

## Transaction Details

**Recipient:**  
Lowe Royalty Partners, LP  
4400 Post Oak Pkwy  
#2550  
HOUSTON, TX 77027

**Date Created:** 12/18/2024 11:25 AM  
**USPS Article Number:** 9314869904300129535685  
**Return Receipt Article Number:** Not Applicable

**Service Options:** Return Receipt - Electronic  
Certified Mail

**Sender:**  
Abadie & Schill PC  
555 Rivergate Lane, Ste. B4-180  
Durango, CO 81301

**Mail Service:** Certified  
**Reference #:** 4197.02 - 25053  
**Postage:** \$2.04  
**Certified Mail Fees:** \$7.47  
**Status:** Mailed

**Transaction created by:** abadieschill  
**User ID:** 21902  
**Firm Mailing Book ID:** None  
**Batch ID:** 299254

---

## Transaction History

Event Description	Event Date	Details
USPS® Certified Mail	12-18-2024 03:43 PM	[USPS] - PRESHIPMENT INFO SENT USPS AWAITS ITEM at DURANGO,CO
USPS® Certified Mail	12-19-2024 10:30 PM	[USPS] - ORIGIN ACCEPTANCE at DURANGO,CO
USPS® Certified Mail	12-19-2024 11:45 PM	[USPS] - PROCESSED THROUGH USPS FACILITY at ALBUQUERQUE,NM
USPS® Certified Mail	12-20-2024 10:30 AM	[USPS] - DEPARTED USPS REGIONAL FACILITY at ALBUQUERQUE,NM
USPS® Certified Mail	12-21-2024 10:06 AM	[USPS] - PROCESSED THROUGH USPS FACILITY at SOUTH HOUSTON PROCESSING CENTER
USPS® Certified Mail	12-21-2024 05:52 PM	[USPS] - PROCESSED THROUGH USPS FACILITY at SOUTH HOUSTON PROCESSING CENTER



## Transaction Details

<b>Recipient:</b> C. Mark Wheeler 3001 Northtown Place MIDLAND, TX 79705	<b>Date Created:</b> 12/18/2024 11:25 AM <b>USPS Article Number:</b> 9314869904300129535692 <b>Return Receipt Article Number:</b> Not Applicable
<b>Sender:</b> Abadie & Schill PC 555 Rivergate Lane, Ste. B4-180 Durango, CO 81301	<b>Service Options:</b> Return Receipt - Electronic Certified Mail <b>Mail Service:</b> Certified <b>Reference #:</b> 4197.02 - 25053 <b>Postage:</b> \$2.04 <b>Certified Mail Fees:</b> \$7.47 <b>Status:</b> Mailed
<b>Transaction created by:</b> abadieschill <b>User ID:</b> 21902 <b>Firm Mailing Book ID:</b> None <b>Batch ID:</b> 299254	

---

## Transaction History

Event Description	Event Date	Details
USPS® Certified Mail	12-18-2024 03:43 PM	[USPS] - PRESHIPMENT INFO SENT USPS AWAITS ITEM at DURANGO,CO
USPS® Certified Mail	12-19-2024 10:30 PM	[USPS] - ORIGIN ACCEPTANCE at DURANGO,CO
USPS® Certified Mail	12-19-2024 11:45 PM	[USPS] - PROCESSED THROUGH USPS FACILITY at ALBUQUERQUE,NM
USPS® Certified Mail	12-20-2024 10:30 AM	[USPS] - DEPARTED USPS REGIONAL FACILITY at ALBUQUERQUE,NM
USPS® Certified Mail	12-22-2024 12:20 AM	[USPS] - PROCESSED THROUGH USPS FACILITY at MIDLAND TX DISTRIBUTION CENTER
USPS® Certified Mail	12-22-2024 02:45 AM	[USPS] - PROCESSED THROUGH USPS FACILITY at MIDLAND TX DISTRIBUTION CENTER



December 30, 2024

Dear Covius Document Services:

The following is in response to your request for proof of delivery on your item with the tracking number: **9314 8699 0430 0129 5357 08.**

**Item Details**

**Status:** Delivered, PO Box  
**Status Date / Time:** December 27, 2024, 12:16 p.m.  
**Location:** PEYTON, CO 80831  
**Postal Product:** First-Class Mail®  
**Extra Services:** Certified Mail™  
 Return Receipt Electronic  
**Recipient Name:** John Kyle Thoma TTE of the Cornerstone Family T

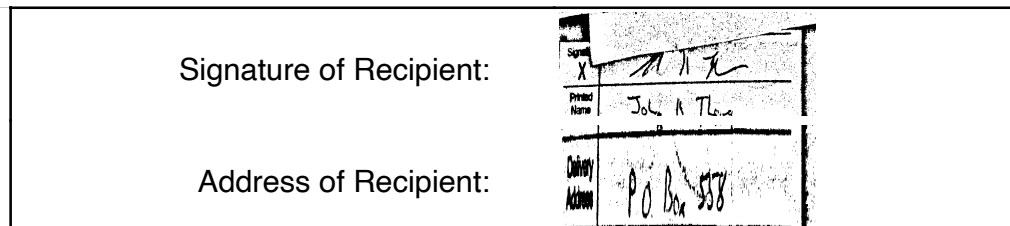
**Shipment Details**

**Weight:** 3.0oz

**Destination Delivery Address**

**Street Address:** PO BOX 558  
**City, State ZIP Code:** PEYTON, CO 80831-0558

**Recipient Signature**



Note: Scanned image may reflect a different destination address due to Intended Recipient's delivery instructions on file.

Thank you for selecting the United States Postal Service® for your mailing needs. If you require additional assistance, please contact your local Post Office™ or a Postal representative at 1-800-222-1811.

Sincerely,  
 United States Postal Service®  
 475 L'Enfant Plaza SW  
 Washington, D.C. 20260-0004

Information in this section provided by Covius Document Services, LLC.

**Reference Number:** 4197.02 - 25053



December 25, 2024

Dear Covius Document Services:

The following is in response to your request for proof of delivery on your item with the tracking number: **9314 8699 0430 0129 5357 15.**

**Item Details**

**Status:** Delivered, Front Desk/Reception/Mail Room  
**Status Date / Time:** December 24, 2024, 12:26 p.m.  
**Location:** MIDLAND, TX 79705  
**Postal Product:** First-Class Mail®  
**Extra Services:** Certified Mail™  
 Return Receipt Electronic  
**Recipient Name:** Paul R Barwis



**Shipment Details**

**Weight:** 3.0oz

**Destination Delivery Address**

**Street Address:** 2201 SOUTHAMPTON LN  
**City, State ZIP Code:** MIDLAND, TX 79705-1714

**Recipient Signature**

Signature of Recipient:	
Address of Recipient:	

Note: Scanned image may reflect a different destination address due to Intended Recipient's delivery instructions on file.

Thank you for selecting the United States Postal Service® for your mailing needs. If you require additional assistance, please contact your local Post Office™ or a Postal representative at 1-800-222-1811.

Sincerely,  
 United States Postal Service®  
 475 L'Enfant Plaza SW  
 Washington, D.C. 20260-0004

Information in this section provided by Covius Document Services, LLC.

**Reference Number:** 4197.02 - 25053

## Transaction Details

**Recipient:**  
Jareed Partners, Ltd.  
2407 Bellechase Court  
MIDLAND, TX 79708

**Date Created:** 12/18/2024 11:25 AM  
**USPS Article Number:** 9314869904300129535722  
**Return Receipt Article Number:** Not Applicable

**Sender:**  
Abadie & Schill PC  
555 Rivergate Lane, Ste. B4-180  
Durango, CO 81301

**Service Options:** Return Receipt - Electronic  
Certified Mail  
**Mail Service:** Certified  
**Reference #:** 4197.02 - 25053  
**Postage:** \$2.04  
**Certified Mail Fees:** \$7.47  
**Status:** Mailed

**Transaction created by:** abadieschill  
**User ID:** 21902  
**Firm Mailing Book ID:** None  
**Batch ID:** 299254

---

## Transaction History

Event Description	Event Date	Details
USPS® Certified Mail	12-18-2024 03:43 PM	[USPS] - PRESHIPMENT INFO SENT USPS AWAITS ITEM at DURANGO,CO
USPS® Certified Mail	12-19-2024 10:30 PM	[USPS] - ORIGIN ACCEPTANCE at DURANGO,CO
USPS® Certified Mail	12-19-2024 11:45 PM	[USPS] - PROCESSED THROUGH USPS FACILITY at ALBUQUERQUE,NM
USPS® Certified Mail	12-20-2024 10:30 AM	[USPS] - DEPARTED USPS REGIONAL FACILITY at ALBUQUERQUE,NM
USPS® Certified Mail	12-22-2024 12:20 AM	[USPS] - PROCESSED THROUGH USPS FACILITY at MIDLAND TX DISTRIBUTION CENTER
USPS® Certified Mail	12-22-2024 02:45 AM	[USPS] - PROCESSED THROUGH USPS FACILITY at MIDLAND TX DISTRIBUTION CENTER



December 24, 2024

Dear Covius Document Services:

The following is in response to your request for proof of delivery on your item with the tracking number: **9314 8699 0430 0129 5357 39.**

**Item Details**

<b>Status:</b>	Delivered, Left with Individual
<b>Status Date / Time:</b>	December 23, 2024, 10:39 a.m.
<b>Location:</b>	MIDLAND, TX 79701
<b>Postal Product:</b>	First-Class Mail®
<b>Extra Services:</b>	Certified Mail™ Return Receipt Electronic
<b>Recipient Name:</b>	Penwell Employee Royalty Pool



**Shipment Details**

<b>Weight:</b>	3.0oz
----------------	-------

**Destination Delivery Address**

<b>Street Address:</b>	600 N MARIENFELD ST
<b>City, State ZIP Code:</b>	MIDLAND, TX 79701-4395

**Recipient Signature**

Signature of Recipient:	
Address of Recipient:	

Note: Scanned image may reflect a different destination address due to Intended Recipient's delivery instructions on file.

Thank you for selecting the United States Postal Service® for your mailing needs. If you require additional assistance, please contact your local Post Office™ or a Postal representative at 1-800-222-1811.

Sincerely,  
United States Postal Service®  
475 L'Enfant Plaza SW  
Washington, D.C. 20260-0004

Information in this section provided by Covius Document Services, LLC.

**Reference Number:** 4197.02 - 25053



December 27, 2024

Dear Covius Document Services:

The following is in response to your request for proof of delivery on your item with the tracking number: **9314 8699 0430 0129 5357 46.**

**Item Details**

**Status:** Delivered, Individual Picked Up at Post Office  
**Status Date / Time:** December 26, 2024, 10:30 a.m.  
**Location:** ROSWELL, NM 88201  
**Postal Product:** First-Class Mail®  
**Extra Services:** Certified Mail™  
 Return Receipt Electronic  
**Recipient Name:** Slayton Investments LLC

**Shipment Details**

**Weight:** 3.0oz

**Recipient Signature**

Signature of Recipient:	<i>7</i> <i>Roma</i> <i>Lelly Roberts</i>
Address of Recipient:	<i>2 35</i>

Note: Scanned image may reflect a different destination address due to Intended Recipient's delivery instructions on file.

Thank you for selecting the United States Postal Service® for your mailing needs. If you require additional assistance, please contact your local Post Office™ or a Postal representative at 1-800-222-1811.

Sincerely,  
United States Postal Service®  
475 L'Enfant Plaza SW  
Washington, D.C. 20260-0004

Information in this section provided by Covius Document Services, LLC.

**Reference Number:** 4197.02 - 25053

## Transaction Details

<b>Recipient:</b> Yates Brothers Harvey E., Martin, and John A. Yates 101 S. 4th Street, Suite B Artesia, NM 88210	<b>Date Created:</b> 12/18/2024 11:25 AM <b>USPS Article Number:</b> 9314869904300129535753 <b>Return Receipt Article Number:</b> Not Applicable
<b>Sender:</b> Abadie & Schill PC 555 Rivergate Lane, Ste. B4-180 Durango, CO 81301	<b>Service Options:</b> Return Receipt - Electronic Certified Mail <b>Mail Service:</b> Certified <b>Reference #:</b> 4197.02 - 25053 <b>Postage:</b> \$2.04 <b>Certified Mail Fees:</b> \$7.47 <b>Status:</b> To be Returned
<b>Transaction created by:</b> abadieschill <b>User ID:</b> 21902 <b>Firm Mailing Book ID:</b> None <b>Batch ID:</b> 299254	

---

## Transaction History

Event Description	Event Date	Details
USPS® Certified Mail	12-18-2024 03:43 PM	[USPS] - PRESHIPMENT INFO SENT USPS AWAITS ITEM at DURANGO,CO
USPS® Certified Mail	12-19-2024 10:30 PM	[USPS] - ORIGIN ACCEPTANCE at DURANGO,CO
USPS® Certified Mail	12-19-2024 11:45 PM	[USPS] - PROCESSED THROUGH USPS FACILITY at ALBUQUERQUE,NM
USPS® Certified Mail	12-20-2024 02:57 AM	[USPS] - PROCESSED THROUGH USPS FACILITY at ALBUQUERQUE,NM
USPS® Certified Mail	12-20-2024 10:30 AM	[USPS] - DEPARTED USPS REGIONAL FACILITY at ALBUQUERQUE,NM
USPS® Certified Mail	12-22-2024 07:34 PM	[USPS] - PROCESSED THROUGH USPS FACILITY at LUBBOCK TX DISTRIBUTION CENTER
USPS® Certified Mail	12-22-2024 09:10 PM	[USPS] - PROCESSED THROUGH USPS FACILITY at LUBBOCK TX DISTRIBUTION CENTER
USPS® Certified Mail	12-23-2024 05:24 AM	[USPS] - DEPARTED USPS REGIONAL FACILITY at LUBBOCK TX DISTRIBUTION CENTER
USPS® Certified Mail	12-23-2024 08:34 AM	[USPS] - FORWARDED at ARTESIA,NM
USPS® Certified Mail	12-24-2024 03:02 PM	[USPS] - PROCESSED THROUGH USPS FACILITY at OKLAHOMA CITY OK DISTRIBUTION C
USPS® Certified Mail	12-25-2024 07:14 PM	[USPS] - PROCESSED THROUGH USPS FACILITY at LUBBOCK TX DISTRIBUTION CENTER
USPS® Certified Mail	12-25-2024 08:19 PM	[USPS] - PROCESSED THROUGH USPS FACILITY at LUBBOCK TX DISTRIBUTION CENTER
USPS® Certified Mail	12-28-2024 10:41 AM	[USPS] - PROCESSED THROUGH USPS FACILITY at OKLAHOMA CITY OK DISTRIBUTION C
USPS® Certified Mail	12-30-2024 04:41 PM	[USPS] - PROCESSED THROUGH USPS FACILITY at ALBUQUERQUE,NM
USPS® Certified Mail	12-30-2024 07:04 PM	[USPS] - PROCESSED THROUGH USPS FACILITY at ALBUQUERQUE,NM
USPS® Certified Mail	12-31-2024 10:42 AM	[USPS] - RETURN TO SENDER at DURANGO,CO

## Transaction Details

**Recipient:**  
Errett Allan Hummel,  
TTE of Errett Allan Hummel Living TRST  
7263 Blue Falls Circle  
Reno, NV 89511

**Date Created:** 12/18/2024 11:25 AM  
**USPS Article Number:** 9314869904300129535760  
**Return Receipt Article Number:** Not Applicable

**Service Options:** Return Receipt - Electronic  
Certified Mail

**Sender:**  
Abadie & Schill PC  
555 Rivergate Lane, Ste. B4-180  
Durango, CO 81301

**Mail Service:** Certified  
**Reference #:** 4197.02 - 25053  
**Postage:** \$2.04  
**Certified Mail Fees:** \$7.47  
**Status:** Mailed

**Transaction created by:** abadieschill  
**User ID:** 21902  
**Firm Mailing Book ID:** None  
**Batch ID:** 299254

---

## Transaction History

Event Description	Event Date	Details
USPS® Certified Mail	12-18-2024 03:43 PM	[USPS] - PRESHIPMENT INFO SENT USPS AWAITS ITEM at DURANGO,CO
USPS® Certified Mail	12-19-2024 10:30 PM	[USPS] - ORIGIN ACCEPTANCE at DURANGO,CO
USPS® Certified Mail	12-19-2024 11:45 PM	[USPS] - PROCESSED THROUGH USPS FACILITY at ALBUQUERQUE,NM
USPS® Certified Mail	12-20-2024 10:30 AM	[USPS] - DEPARTED USPS REGIONAL FACILITY at ALBUQUERQUE,NM
USPS® Certified Mail	12-22-2024 12:25 AM	[USPS] - PROCESSED THROUGH USPS FACILITY at SALT LAKE CITY UT DISTRIBUTION
USPS® Certified Mail	12-22-2024 02:03 AM	[USPS] - DEPARTED USPS REGIONAL FACILITY at SALT LAKE CITY UT DISTRIBUTION
USPS® Certified Mail	12-22-2024 09:46 PM	[USPS] - PROCESSED THROUGH USPS FACILITY at RENO NV DISTRIBUTION CENTER
USPS® Certified Mail	12-23-2024 03:42 AM	[USPS] - PROCESSED THROUGH USPS FACILITY at RENO NV DISTRIBUTION CENTER
USPS® Certified Mail	12-23-2024 02:17 PM	[USPS] - NO AUTHORIZED RECIPIENT AVAILABLE at RENO,NV
USPS® Certified Mail	12-28-2024 04:15 AM	[USPS] - REMINDER TO SCHEDULE REDELIVERY at RENO,NV





December 24, 2024

Dear Covius Document Services:

The following is in response to your request for proof of delivery on your item with the tracking number: **9314 8699 0430 0129 5357 77**.



**Item Details**

<b>Status:</b>	Delivered to Agent, Left with Individual
<b>Status Date / Time:</b>	December 23, 2024, 06:38 p.m.
<b>Location:</b>	RENO, NV 89511
<b>Postal Product:</b>	First-Class Mail®
<b>Extra Services:</b>	Certified Mail™ Return Receipt Electronic
<b>Recipient Name:</b>	Edgar Stephen Cord Hummel TTE of Edgar Stephen

**Shipment Details**

**Weight:** 3.0oz

**Recipient Signature**

<p>Signature of Recipient: (Authorized Agent)</p> <p>Address of Recipient:</p>	  <p>1620 CATALPA LN, RENO, NV 89511</p>
---	---

Note: Scanned image may reflect a different destination address due to Intended Recipient's delivery instructions on file.

Thank you for selecting the United States Postal Service® for your mailing needs. If you require additional assistance, please contact your local Post Office™ or a Postal representative at 1-800-222-1811.

Sincerely,  
United States Postal Service®  
475 L'Enfant Plaza SW  
Washington, D.C. 20260-0004

Information in this section provided by Covius Document Services, LLC.

**Reference Number:** 4197.02 - 25053



December 24, 2024

Dear Covius Document Services:

The following is in response to your request for proof of delivery on your item with the tracking number: **9314 8699 0430 0129 5357 84.**

**Item Details**

**Status:** Delivered, Front Desk/Reception/Mail Room  
**Status Date / Time:** December 23, 2024, 06:16 p.m.  
**Location:** BOERNE, TX 78006  
**Postal Product:** First-Class Mail®  
**Extra Services:** Certified Mail™  
 Return Receipt Electronic  
**Recipient Name:** William Cord Hummel TTE of William Cord Hummel



**Shipment Details**

**Weight:** 3.0oz

**Destination Delivery Address**

**Street Address:** 345 PARK RDG  
**City, State ZIP Code:** BOERNE, TX 78006-5713

**Recipient Signature**

Signature of Recipient:	
Address of Recipient:	

Note: Scanned image may reflect a different destination address due to Intended Recipient's delivery instructions on file.

Thank you for selecting the United States Postal Service® for your mailing needs. If you require additional assistance, please contact your local Post Office™ or a Postal representative at 1-800-222-1811.

Sincerely,  
 United States Postal Service®  
 475 L'Enfant Plaza SW  
 Washington, D.C. 20260-0004

Information in this section provided by Covius Document Services, LLC.

**Reference Number:** 4197.02 - 25053



December 24, 2024

Dear Covius Document Services:

The following is in response to your request for proof of delivery on your item with the tracking number: **9314 8699 0430 0129 5357 91**.

**Item Details**

**Status:** Delivered, Left with Individual  
**Status Date / Time:** December 23, 2024, 02:16 p.m.  
**Location:** RENO, NV 89511  
**Postal Product:** First-Class Mail®  
**Extra Services:** Certified Mail™  
 Return Receipt Electronic  
**Recipient Name:** Peter Russell Kirk Hummel TTE of the Peter Russ



**Shipment Details**

**Weight:** 3.0oz

**Destination Delivery Address**

**Street Address:** 2140 GREEN TREE LN  
**City, State ZIP Code:** RENO, NV 89511-9516

**Recipient Signature**

Signature of Recipient:	
Address of Recipient:	

Note: Scanned image may reflect a different destination address due to Intended Recipient's delivery instructions on file.

Thank you for selecting the United States Postal Service® for your mailing needs. If you require additional assistance, please contact your local Post Office™ or a Postal representative at 1-800-222-1811.

Sincerely,  
 United States Postal Service®  
 475 L'Enfant Plaza SW  
 Washington, D.C. 20260-0004

Information in this section provided by Covius Document Services, LLC.

**Reference Number:** 4197.02 - 25053

### Transaction Details

**Recipient:**  
Virginia Michelle Hummel Arrington,  
TTE of the Virginia Michelle Hummel Living TRST  
74136 Via Venezia  
Palm Desert, CA 92260

**Date Created:** 12/18/2024 11:25 AM  
**USPS Article Number:** 9314869904300129535807  
**Return Receipt Article Number:** Not Applicable

**Service Options:** Return Receipt - Electronic  
Certified Mail

**Sender:**  
Abadie & Schill PC  
555 Rivergate Lane, Ste. B4-180  
Durango, CO 81301

**Mail Service:** Certified  
**Reference #:** 4197.02 - 25053  
**Postage:** \$2.04  
**Certified Mail Fees:** \$7.47  
**Status:** Mailed

**Transaction created by:** abadieschill  
**User ID:** 21902  
**Firm Mailing Book ID:** None  
**Batch ID:** 299254

---

### Transaction History

Event Description	Event Date	Details
USPS® Certified Mail	12-18-2024 03:43 PM	[USPS] - PRESHIPMENT INFO SENT USPS AWAITS ITEM at DURANGO,CO
USPS® Certified Mail	12-19-2024 10:30 PM	[USPS] - ORIGIN ACCEPTANCE at DURANGO,CO
USPS® Certified Mail	12-19-2024 11:45 PM	[USPS] - PROCESSED THROUGH USPS FACILITY at ALBUQUERQUE,NM
USPS® Certified Mail	12-20-2024 10:30 AM	[USPS] - DEPARTED USPS REGIONAL FACILITY at ALBUQUERQUE,NM
USPS® Certified Mail	12-22-2024 05:54 AM	[USPS] - PROCESSED THROUGH USPS FACILITY at MORENO VALLEY CA DISTRIBUTION C
USPS® Certified Mail	12-26-2024 01:52 PM	[USPS] - NO AUTHORIZED RECIPIENT AVAILABLE at PALM DESERT,CA
USPS® Certified Mail	12-31-2024 04:35 AM	[USPS] - REMINDER TO SCHEDULE REDELIVERY at PALM DESERT,CA



December 24, 2024

Dear Covius Document Services:

The following is in response to your request for proof of delivery on your item with the tracking number: **9314 8699 0430 0129 5358 14.**

**Item Details**

**Status:** Delivered, PO Box  
**Status Date / Time:** December 23, 2024, 12:29 p.m.  
**Location:** RENO, NV 89510  
**Postal Product:** First-Class Mail®  
**Extra Services:** Certified Mail™  
 Return Receipt Electronic  
**Recipient Name:** Eagle Trust UTA dated 11 9 2006



**Shipment Details**

**Weight:** 3.0oz

**Destination Delivery Address**

**Street Address:** PO BOX 10350  
**City, State ZIP Code:** RENO, NV 89510-0350

**Recipient Signature**

Signature of Recipient:	
Address of Recipient:	

Note: Scanned image may reflect a different destination address due to Intended Recipient's delivery instructions on file.

Thank you for selecting the United States Postal Service® for your mailing needs. If you require additional assistance, please contact your local Post Office™ or a Postal representative at 1-800-222-1811.

Sincerely,  
 United States Postal Service®  
 475 L'Enfant Plaza SW  
 Washington, D.C. 20260-0004

Information in this section provided by Covius Document Services, LLC.

**Reference Number:** 4197.02 - 25053



December 24, 2024

Dear Covius Document Services:

The following is in response to your request for proof of delivery on your item with the tracking number: **9314 8699 0430 0129 5358 21**.

**Item Details**

**Status:** Delivered, Individual Picked Up at Post Office  
**Status Date / Time:** December 23, 2024, 10:32 a.m.  
**Location:** ROSWELL, NM 88201  
**Postal Product:** First-Class Mail®  
**Extra Services:** Certified Mail™  
 Return Receipt Electronic  
**Recipient Name:** Richardson Mineral Royalty LLC

**Shipment Details**

**Weight:** 3.0oz

**Recipient Signature**

Signature of Recipient:	<i>CA Arnold</i> <i>Cristina A Arnold</i>
Address of Recipient:	<i>PO Box 2423</i>

Note: Scanned image may reflect a different destination address due to Intended Recipient's delivery instructions on file.

Thank you for selecting the United States Postal Service® for your mailing needs. If you require additional assistance, please contact your local Post Office™ or a Postal representative at 1-800-222-1811.

Sincerely,  
United States Postal Service®  
475 L'Enfant Plaza SW  
Washington, D.C. 20260-0004

Information in this section provided by Covius Document Services, LLC.

**Reference Number:** 4197.02 - 25053



December 23, 2024

Dear Covius Document Services:

The following is in response to your request for proof of delivery on your item with the tracking number: **9314 8699 0430 0129 5358 38**.

**Item Details**

<b>Status:</b>	Delivered, Left with Individual
<b>Status Date / Time:</b>	December 21, 2024, 11:38 a.m.
<b>Location:</b>	ALBUQUERQUE, NM 87109
<b>Postal Product:</b>	First-Class Mail®
<b>Extra Services:</b>	Certified Mail™ Return Receipt Electronic
<b>Recipient Name:</b>	Tim Cavanaugh


**Shipment Details**

<b>Weight:</b>	3.0oz
----------------	-------

**Destination Delivery Address**

<b>Street Address:</b>	7217 HOLLIS ST NE
<b>City, State ZIP Code:</b>	ALBUQUERQUE, NM 87109-6138

**Recipient Signature**

<p>Signature of Recipient:</p>  <p>Address of Recipient:</p>	 <p>7217 HOLLIS ST NE, ALBUQUERQUE, NM 87109</p>
--	--

Note: Scanned image may reflect a different destination address due to Intended Recipient's delivery instructions on file.

Thank you for selecting the United States Postal Service® for your mailing needs. If you require additional assistance, please contact your local Post Office™ or a Postal representative at 1-800-222-1811.

Sincerely,  
United States Postal Service®  
475 L'Enfant Plaza SW  
Washington, D.C. 20260-0004

Information in this section provided by Covius Document Services, LLC.

**Reference Number:** 4197.02 - 25053



December 27, 2024

Dear Covius Document Services:

The following is in response to your request for proof of delivery on your item with the tracking number: **9314 8699 0430 0129 5358 45.**

**Item Details**

**Status:** Delivered, Left with Individual  
**Status Date / Time:** December 26, 2024, 11:53 a.m.  
**Location:** LAS CRUCES, NM 88011  
**Postal Product:** First-Class Mail®  
**Extra Services:** Certified Mail™  
 Return Receipt Electronic  
**Recipient Name:** Colleen Blackman



**Shipment Details**

**Weight:** 3.0oz

**Destination Delivery Address**

**Street Address:** 151 N ROADRUNNER PKWY APT 322  
**City, State ZIP Code:** LAS CRUCES, NM 88011-7027

**Recipient Signature**

Signature of Recipient:	
Address of Recipient:	

Note: Scanned image may reflect a different destination address due to Intended Recipient's delivery instructions on file.

Thank you for selecting the United States Postal Service® for your mailing needs. If you require additional assistance, please contact your local Post Office™ or a Postal representative at 1-800-222-1811.

Sincerely,  
 United States Postal Service®  
 475 L'Enfant Plaza SW  
 Washington, D.C. 20260-0004

Information in this section provided by Covius Document Services, LLC.

**Reference Number:** 4197.02 - 25053





December 25, 2024

Dear Covius Document Services:

The following is in response to your request for proof of delivery on your item with the tracking number: **9314 8699 0430 0129 5358 52.**

**Item Details**

**Status:** Delivered, Left with Individual  
**Status Date / Time:** December 24, 2024, 02:21 p.m.  
**Location:** SHERMAN OAKS, CA 91423  
**Postal Product:** First-Class Mail®  
**Extra Services:** Certified Mail™  
 Return Receipt Electronic  
**Recipient Name:** Cathy Jones


**Shipment Details**

**Weight:** 3.0oz

**Destination Delivery Address**

**Street Address:** 13401 RIVERSIDE DR APT 209  
**City, State ZIP Code:** SHERMAN OAKS, CA 91423-2598

**Recipient Signature**

<p>Signature of Recipient:</p>  <p>Address of Recipient:</p>	 <p>13401 RIVERSIDE DR APT        209, SHERMAN OAKS, CA        91423</p>
--	--

Note: Scanned image may reflect a different destination address due to Intended Recipient's delivery instructions on file.

Thank you for selecting the United States Postal Service® for your mailing needs. If you require additional assistance, please contact your local Post Office™ or a Postal representative at 1-800-222-1811.

Sincerely,  
 United States Postal Service®  
 475 L'Enfant Plaza SW  
 Washington, D.C. 20260-0004

Information in this section provided by Covius Document Services, LLC.

**Reference Number:** 4197.02 - 25053

## Transaction Details

<b>Recipient:</b> L. S. Henry, LLC P. O. Box 742735 Dallas, TX 75347	<b>Date Created:</b> 12/18/2024 11:25 AM <b>USPS Article Number:</b> 9314869904300129535869 <b>Return Receipt Article Number:</b> Not Applicable
<b>Sender:</b> Abadie & Schill PC 555 Rivergate Lane, Ste. B4-180 Durango, CO 81301	<b>Service Options:</b> Return Receipt - Electronic Certified Mail <b>Mail Service:</b> Certified <b>Reference #:</b> 4197.02 - 25053 <b>Postage:</b> \$2.04 <b>Certified Mail Fees:</b> \$7.47 <b>Status:</b> Mailed
<b>Transaction created by:</b> abadieschill <b>User ID:</b> 21902 <b>Firm Mailing Book ID:</b> None <b>Batch ID:</b> 299254	

---

## Transaction History

Event Description	Event Date	Details
USPS® Certified Mail	12-18-2024 03:43 PM	[USPS] - PRESHIPMENT INFO SENT USPS AWAITS ITEM at DURANGO,CO
USPS® Certified Mail	12-19-2024 10:30 PM	[USPS] - ORIGIN ACCEPTANCE at DURANGO,CO
USPS® Certified Mail	12-19-2024 11:45 PM	[USPS] - PROCESSED THROUGH USPS FACILITY at ALBUQUERQUE,NM
USPS® Certified Mail	12-20-2024 10:30 AM	[USPS] - DEPARTED USPS REGIONAL FACILITY at ALBUQUERQUE,NM
USPS® Certified Mail	12-21-2024 06:02 PM	[USPS] - PROCESSED THROUGH USPS FACILITY at DALLAS TX DISTRIBUTION CENTER
USPS® Certified Mail	12-21-2024 10:05 PM	[USPS] - PROCESSED THROUGH USPS FACILITY at DALLAS TX DISTRIBUTION CENTER

## Transaction Details

**Recipient:**  
Mountain Lion Oil and Gas, LLC  
7941 Katy Freeway  
#117  
Houston, TX 77024

**Date Created:** 12/18/2024 11:25 AM  
**USPS Article Number:** 9314869904300129535876  
**Return Receipt Article Number:** Not Applicable

**Service Options:** Return Receipt - Electronic  
Certified Mail

**Sender:**  
Abadie & Schill PC  
555 Rivergate Lane, Ste. B4-180  
Durango, CO 81301

**Mail Service:** Certified  
**Reference #:** 4197.02 - 25053  
**Postage:** \$2.04  
**Certified Mail Fees:** \$7.47  
**Status:** Mailed

**Transaction created by:** abadieschill  
**User ID:** 21902  
**Firm Mailing Book ID:** None  
**Batch ID:** 299254

---

## Transaction History

Event Description	Event Date	Details
USPS® Certified Mail	12-18-2024 03:43 PM	[USPS] - PRESHIPMENT INFO SENT USPS AWAITS ITEM at DURANGO,CO
USPS® Certified Mail	12-19-2024 10:30 PM	[USPS] - ORIGIN ACCEPTANCE at DURANGO,CO
USPS® Certified Mail	12-19-2024 11:45 PM	[USPS] - PROCESSED THROUGH USPS FACILITY at ALBUQUERQUE,NM
USPS® Certified Mail	12-20-2024 10:30 AM	[USPS] - DEPARTED USPS REGIONAL FACILITY at ALBUQUERQUE,NM
USPS® Certified Mail	12-21-2024 10:06 AM	[USPS] - PROCESSED THROUGH USPS FACILITY at SOUTH HOUSTON PROCESSING CENTER
USPS® Certified Mail	12-21-2024 09:44 PM	[USPS] - PROCESSED THROUGH USPS FACILITY at SOUTH HOUSTON PROCESSING CENTER



December 27, 2024

Dear Covius Document Services:

The following is in response to your request for proof of delivery on your item with the tracking number: **9314 8699 0430 0129 5358 83.**

**Item Details**

**Status:** Delivered, Individual Picked Up at Post Office  
**Status Date / Time:** December 26, 2024, 02:30 p.m.  
**Location:** SULPHUR SPRINGS, TX 75483  
**Postal Product:** First-Class Mail®  
**Extra Services:** Certified Mail™  
 Return Receipt Electronic  
**Recipient Name:** Rockwood Resources LLC


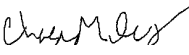
**Shipment Details**

**Weight:** 3.0oz

**Destination Delivery Address**

**Street Address:** PO BOX 2250  
**City, State ZIP Code:** SULPHUR SPRINGS, TX 75483-2250

**Recipient Signature**

Signature of Recipient:	  <b>PO BOX 2250</b> <small>SULPHUR SPRINGS, TX 75483-2250</small>
Address of Recipient:	

Note: Scanned image may reflect a different destination address due to Intended Recipient's delivery instructions on file.

Thank you for selecting the United States Postal Service® for your mailing needs. If you require additional assistance, please contact your local Post Office™ or a Postal representative at 1-800-222-1811.

Sincerely,  
 United States Postal Service®  
 475 L'Enfant Plaza SW  
 Washington, D.C. 20260-0004

Information in this section provided by Covius Document Services, LLC.

**Reference Number:** 4197.02 - 25053



December 24, 2024

Dear Covius Document Services:

The following is in response to your request for proof of delivery on your item with the tracking number: **9314 8699 0430 0129 5358 90.**

**Item Details**

**Status:** Delivered, Left with Individual  
**Status Date / Time:** December 23, 2024, 11:18 a.m.  
**Location:** DALLAS, TX 75201  
**Postal Product:** First-Class Mail®  
**Extra Services:** Certified Mail™  
 Return Receipt Electronic  
**Recipient Name:** Wing Resources VII LLC



**Shipment Details**

**Weight:** 3.0oz

**Destination Delivery Address**

**Street Address:** 2100 MCKINNEY AVE STE 1540  
**City, State ZIP Code:** DALLAS, TX 75201-2140

**Recipient Signature**

Signature of Recipient:	 PJ RFA
Address of Recipient:	

Note: Scanned image may reflect a different destination address due to Intended Recipient's delivery instructions on file.

Thank you for selecting the United States Postal Service® for your mailing needs. If you require additional assistance, please contact your local Post Office™ or a Postal representative at 1-800-222-1811.

Sincerely,  
 United States Postal Service®  
 475 L'Enfant Plaza SW  
 Washington, D.C. 20260-0004

Information in this section provided by Covius Document Services, LLC.

**Reference Number:** 4197.02 - 25053



December 25, 2024

Dear Covius Document Services:

The following is in response to your request for proof of delivery on your item with the tracking number: **9314 8699 0430 0129 5359 06.**



**Item Details**

**Status:** Delivered, Individual Picked Up at Postal Facility  
**Status Date / Time:** December 24, 2024, 11:03 a.m.  
**Location:** MIDLAND, TX 79701  
**Postal Product:** First-Class Mail®  
**Extra Services:** Certified Mail™  
 Return Receipt Electronic  
**Recipient Name:** Charles R Wiggins

**Shipment Details**

**Weight:** 3.0oz

**Recipient Signature**

Signature of Recipient:	
Address of Recipient:	

Note: Scanned image may reflect a different destination address due to Intended Recipient's delivery instructions on file.

Thank you for selecting the United States Postal Service® for your mailing needs. If you require additional assistance, please contact your local Post Office™ or a Postal representative at 1-800-222-1811.

Sincerely,  
United States Postal Service®  
475 L'Enfant Plaza SW  
Washington, D.C. 20260-0004

Information in this section provided by Covius Document Services, LLC.

**Reference Number:** 4197.02 - 25053

## Transaction Details

**Recipient:**  
Lewis A. Woodall Living Trust  
503 Coachouse Court  
Louisville, KY 40223

**Date Created:** 12/18/2024 11:25 AM  
**USPS Article Number:** 9314869904300129535913  
**Return Receipt Article Number:** Not Applicable

**Sender:**  
Abadie & Schill PC  
555 Rivergate Lane, Ste. B4-180  
Durango, CO 81301

**Service Options:** Return Receipt - Electronic  
Certified Mail  
**Mail Service:** Certified  
**Reference #:** 4197.02 - 25053  
**Postage:** \$2.04  
**Certified Mail Fees:** \$7.47  
**Status:** To be Returned

**Transaction created by:** abadieschill  
**User ID:** 21902  
**Firm Mailing Book ID:** None  
**Batch ID:** 299254

---

## Transaction History

Event Description	Event Date	Details
USPS® Certified Mail	12-18-2024 03:43 PM	[USPS] - PRESHIPMENT INFO SENT USPS AWAITS ITEM at DURANGO,CO
USPS® Certified Mail	12-19-2024 10:30 PM	[USPS] - ORIGIN ACCEPTANCE at DURANGO,CO
USPS® Certified Mail	12-19-2024 11:45 PM	[USPS] - PROCESSED THROUGH USPS FACILITY at ALBUQUERQUE,NM
USPS® Certified Mail	12-20-2024 10:30 AM	[USPS] - DEPARTED USPS REGIONAL FACILITY at ALBUQUERQUE,NM
USPS® Certified Mail	12-24-2024 01:42 PM	[USPS] - PROCESSED THROUGH USPS FACILITY at LOUISVILLE,KY
USPS® Certified Mail	12-24-2024 10:44 PM	[USPS] - PROCESSED THROUGH USPS FACILITY at LOUISVILLE,KY
USPS® Certified Mail	12-31-2024 04:13 PM	[USPS] - PICKED UP at LOUISVILLE,KY
USPS® Certified Mail	12-31-2024 07:05 PM	[USPS] - ADDRESSEE UNKNOWN at LOUISVILLE,KY
USPS® Certified Mail	01-02-2025 01:12 PM	[USPS] - ADDRESSEE UNKNOWN at LOUISVILLE,KY



December 31, 2024

Dear Covius Document Services:

The following is in response to your request for proof of delivery on your item with the tracking number: **9314 8699 0430 0129 5359 20.**


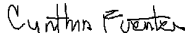
**Item Details**

**Status:** Delivered, Individual Picked Up at Post Office  
**Status Date / Time:** December 30, 2024, 03:59 p.m.  
**Location:** BAKERSFIELD, CA 93309  
**Postal Product:** First-Class Mail®  
**Extra Services:** Certified Mail™  
 Return Receipt Electronic  
**Recipient Name:** Richard A Woodall

**Shipment Details**

**Weight:** 3.0oz

**Recipient Signature**

Signature of Recipient:	  <b>PO BOX 9513</b> <small>BAKERSFIELD, CA 93389-9513</small>
Address of Recipient:	<small>BAKERSFIELD, CA 93389-9513</small>

Note: Scanned image may reflect a different destination address due to Intended Recipient's delivery instructions on file.

Thank you for selecting the United States Postal Service® for your mailing needs. If you require additional assistance, please contact your local Post Office™ or a Postal representative at 1-800-222-1811.

Sincerely,  
United States Postal Service®  
475 L'Enfant Plaza SW  
Washington, D.C. 20260-0004

Information in this section provided by Covius Document Services, LLC.

**Reference Number:** 4197.02 - 25053





December 24, 2024

Dear Covius Document Services:

The following is in response to your request for proof of delivery on your item with the tracking number: **9314 8699 0430 0129 5359 37.**

**Item Details**

**Status:** Delivered, Front Desk/Reception/Mail Room  
**Status Date / Time:** December 23, 2024, 10:36 a.m.  
**Location:** ADDISON, TX 75001  
**Postal Product:** First-Class Mail®  
**Extra Services:** Certified Mail™  
 Return Receipt Electronic  
**Recipient Name:** Noble Royalties Inc


**Shipment Details**

**Weight:** 3.0oz

**Destination Delivery Address**

**Street Address:** 15303 DALLAS PKWY STE 1350  
**City, State ZIP Code:** ADDISON, TX 75001-6701

**Recipient Signature**

Signature of Recipient:	 DR571N
Address of Recipient:	15303 DALLAS PKWY STE 1350, ADDISON, TX 75001

Note: Scanned image may reflect a different destination address due to Intended Recipient's delivery instructions on file.

Thank you for selecting the United States Postal Service® for your mailing needs. If you require additional assistance, please contact your local Post Office™ or a Postal representative at 1-800-222-1811.

Sincerely,  
 United States Postal Service®  
 475 L'Enfant Plaza SW  
 Washington, D.C. 20260-0004

Information in this section provided by Covius Document Services, LLC.

**Reference Number:** 4197.02 - 25053



December 24, 2024

Dear Covius Document Services:

The following is in response to your request for proof of delivery on your item with the tracking number: **9314 8699 0430 0129 5359 44.**

**Item Details**

**Status:** Delivered, Front Desk/Reception/Mail Room  
**Status Date / Time:** December 23, 2024, 10:36 a.m.  
**Location:** ADDISON, TX 75001  
**Postal Product:** First-Class Mail®  
**Extra Services:** Certified Mail™  
 Return Receipt Electronic  
**Recipient Name:** Windom Royalties LLC


**Shipment Details**

**Weight:** 3.0oz

**Destination Delivery Address**

**Street Address:** 15303 DALLAS PKWY STE 1350  
**City, State ZIP Code:** ADDISON, TX 75001-6701

**Recipient Signature**

Signature of Recipient:	 DR571N
Address of Recipient:	15303 DALLAS PKWY STE 1350, ADDISON, TX 75001

Note: Scanned image may reflect a different destination address due to Intended Recipient's delivery instructions on file.

Thank you for selecting the United States Postal Service® for your mailing needs. If you require additional assistance, please contact your local Post Office™ or a Postal representative at 1-800-222-1811.

Sincerely,  
 United States Postal Service®  
 475 L'Enfant Plaza SW  
 Washington, D.C. 20260-0004

Information in this section provided by Covius Document Services, LLC.

**Reference Number:** 4197.02 - 25053



December 24, 2024

Dear Covius Document Services:

The following is in response to your request for proof of delivery on your item with the tracking number: **9314 8699 0430 0129 5359 51**.

**Item Details**

**Status:** Delivered, Front Desk/Reception/Mail Room  
**Status Date / Time:** December 23, 2024, 10:36 a.m.  
**Location:** ADDISON, TX 75001  
**Postal Product:** First-Class Mail®  
**Extra Services:** Certified Mail™  
 Return Receipt Electronic  
**Recipient Name:** Compass Royalty Management


**Shipment Details**

**Weight:** 3.0oz

**Destination Delivery Address**

**Street Address:** 15303 DALLAS PKWY STE 1350  
**City, State ZIP Code:** ADDISON, TX 75001-6701

**Recipient Signature**

Signature of Recipient:	 DR571N
Address of Recipient:	15303 DALLAS PKWY STE 1350, ADDISON, TX 75001

Note: Scanned image may reflect a different destination address due to Intended Recipient's delivery instructions on file.

Thank you for selecting the United States Postal Service® for your mailing needs. If you require additional assistance, please contact your local Post Office™ or a Postal representative at 1-800-222-1811.

Sincerely,  
 United States Postal Service®  
 475 L'Enfant Plaza SW  
 Washington, D.C. 20260-0004

Information in this section provided by Covius Document Services, LLC.

**Reference Number:** 4197.02 - 25053



December 24, 2024

Dear Covius Document Services:

The following is in response to your request for proof of delivery on your item with the tracking number: **9314 8699 0430 0129 5359 68.**

**Item Details**

**Status:** Delivered, Left with Individual  
**Status Date / Time:** December 23, 2024, 01:44 p.m.  
**Location:** CARLSBAD, NM 88220  
**Postal Product:** First-Class Mail®  
**Extra Services:** Certified Mail™  
 Return Receipt Electronic  
**Recipient Name:** Bureau of Land Management



**Shipment Details**

**Weight:** 3.0oz

**Destination Delivery Address**

**Street Address:** 620 E GREENE ST  
**City, State ZIP Code:** CARLSBAD, NM 88220-6292

**Recipient Signature**

Signature of Recipient:	
Address of Recipient:	

Note: Scanned image may reflect a different destination address due to Intended Recipient's delivery instructions on file.

Thank you for selecting the United States Postal Service® for your mailing needs. If you require additional assistance, please contact your local Post Office™ or a Postal representative at 1-800-222-1811.

Sincerely,  
 United States Postal Service®  
 475 L'Enfant Plaza SW  
 Washington, D.C. 20260-0004

Information in this section provided by Covius Document Services, LLC.

**Reference Number:** 4197.02 - 25053

AFFIDAVIT OF PUBLICATION

CARLSBAD CURRENT-ARGUS  
PO BOX 507  
HUTCHINSON, KS 67504-0507

STATE OF NEW MEXICO } SS  
COUNTY OF EDDY }

Account Number: 1227  
Ad Number: 27230  
Description: Flat Creek 25053 Cardigan  
Ad Cost: \$209.42

Sherry Groves, being first duly sworn, says:

That she is the Agent of the the Carlsbad Current-Argus, a Weekly newspaper of general circulation, printed and published in Carlsbad, Eddy County, New Mexico; that the publication, a copy of which is attached hereto, was published in said newspaper on the following dates:

December 21, 2024

That said newspaper was regularly issued and circulated on those dates.  
SIGNED:

*Sherry Groves*

Agent

Subscribed to and sworn to me this 21<sup>th</sup> day of December 2024.

*Leanne Kaufenberg*

Leanne Kaufenberg, Notary Public, Redwood County Minnesota

KAIYA TOOP  
ABADIE SCHILL  
555 RIVERGATE LANE, SUITE B-4-180  
DURANGO, CO 81301  
kaiya@abadieschill.com

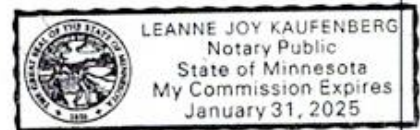


EXHIBIT  
C-3

## PUBLIC NOTICE

CASE No. 25053: Notice -- to all parties and persons having any right, title, interest or claim in this case, including owners of working interest, overriding royalty interest, and record title, among others, whether such parties or persons are listed herein or not, as well as notice to all known and unknown heirs, devisees, assigns and successors of such affected parties and persons, which based on reasonable diligence include, OCCIDENTAL PERMIAN, LP; OXY USA WTP, LP; BP AMERICA PRODUCTION COMPANY; EOG RESOURCES, INC.; ZPZ DELAWARE, LLC; MARATHON OIL CORPORATION; WPX ENERGY PERMIAN, LLC; I & L DEVELOPMENT CO.; J. CLEO THOMPSON & JAMES CLEO THOMPSON, JR., LP; HARVARD PETROLEUM COMPANY, LLC; DEVON ENERGY PRODUCTION CO.; PERMIAN RESOURCES OPERATING, LLC; TAP ROCK RESOURCES III, LLC; OXY Y-1 CO.; CHI ENERGY, INC.; ERGODIC RESOURCES, LLC; ABUELO, LLC; MARK E. BOLING REVOCABLE TRST; SILVERHAIR, LLC; LOCO HILLS PRODUCTION COMPANY, LLC; MARK WILSON FAMILY PARTNERSHIP, L.P.; RIO PECOS CORPORATION; TWR IV, LLC; CANNON EXPLORATION CO.; HOLLYHOCK CORP.; TARA-JON CORP.; LOWE ROYALTY PARTNERS, LP; C. MARK WHEELER; JOHN KYLE THOMA, TTE OF CORNERSTONE FAMILY TRST; PAUL R. BARWIS; JAREED PARTNERS, LTD.; PENWELL EMPLOYEE ROYALTY POOL; SLAYTON INVESTMENTS, LLC; YATES BROTHERS; HARVEY E. YATES, MARTIN YATES, III, S.P. YATES AND JOHN A. YATES; ERRETT ALLAN HUMMEL, TTE OF ERRETT ALLAN HUMMEL LIVING TRST; EDGAR STEPHEN CORD HUMMEL, TTE OF EDGAR STEPHEN CORD HUMMEL LIVING TRST; WILLIAM CORD HUMMEL, TTE OF WILLIAM CORD HUMMEL LIVING TRST; PETER RUSSELL KIRK HUMMEL, TTE OF THE PETER RUSSELL KIRK HUMMEL LIVING TRST; VIRGINIA MICHELLE HUMMEL ARRINGTON, TTE OF THE VIRGINIA MICHELLE HUMMEL LIVING TRST; EAGLE TRUST UTA dated 11/9/2006; RICHARDSON MINERAL & ROYALTY, LLC; TIM CAVANAUGH; COLLEEN BLACKMAN; CATHY JONES; L. S. HENRY, LLC; MOUNTAIN LION OIL AND GAS, LLC; ROCKWOOD RESOURCES, LLC; WING RESOURCES VII, LLC; CHARLES R. WIGGINS; LEWIS A. WOODALL LIVING TRST; RICHARD A. WOODALL; NOBLE ROYALTIES, INC.; WINDOM ROYALTIES, LLC; AND COMPASS ROYALTY MANAGEMENT of FE Permian Owner I, LLC application for approval of a compulsory pooling, Eddy County, New Mexico. The State of New Mexico, through its Oil Conservation Division, hereby gives notice that the Division Examiner will conduct a public hearing at 9:00 a.m. on January 9, 2025, in the Wendell Chino Building, Pecos Hall located on the 1st Floor, at 1220 South Saint Francis Drive, Santa Fe, New Mexico 87505. You can attend the hearing in person at Pecos Hall or you can attend virtually through remote online access. For information about attending by remote access and reviewing the status of the case, you can visit the Division's website at: <https://www.emnrd.nm.gov/ocd/hearing-info/> or call (505) 476-3441. It is recommended that you check with the Division to determine the best option for attendance. FE Permian Owner I, LLC, at 777 Main Street, Suite 3200, Fort Worth, TX 76102, seeks an order from the Division pooling all uncommitted mineral interests in the Bone Spring formation, designated as an oil pool, underlying a non-standard 960-acre, more or less, spacing and proration unit comprised of the S/2 NW/4 and SW/4 of Section 13, the S/2 N/2 and S/2 of Section 14, and the S/2 NE/4 and SE/4 of Section 15, all in Township 19 South, Range 27 East, NMPM, Eddy County, New Mexico. The proposed wells to be dedicated to the horizontal spacing unit are the **Cardigan Fed Com 132H Well**, an oil well, to be horizontally drilled from a surface location in the NE/4 SW/4 (Unit K) of Section 13 to a bottom hole location in the SW/4 NE/4 (Unit G) of Section 15; **Cardigan Fed Com 133H Well**, an oil well, to be horizontally drilled from a surface location in the NE/4 SW/4 (Unit K) of Section 13 to a bottom hole location in the NW/4 SE/4 (Unit J) of Section 15; and the **Cardigan Fed Com 134H Well**, an oil well, to be horizontally drilled from a surface location in the NE/4 SW/4 (Unit K) of Section 13 to a bottom hole location in the SW/4 SE/4 (Unit O) of Section 15. The proposed wells will be orthodox in their locations, as their take points and completed intervals will comply with the setback requirements under statewide rules. Also to be considered will be the cost of drilling and completing the wells and the allocation of the costs thereof; administrative approval of the non-standard unit; the designation of Flat Creek Resources, LLC, as the operator of the wells and unit; actual operating costs and charges for supervision; and a 200% charge for the risk involved in drilling and completing the wells. The wells and lands are located approximately 14.5 miles southeast of Artesia, New Mexico.

Published in the Carlsbad Current-Argus December 21, 2024.  
#27230