

**STATE OF NEW MEXICO
DEPARTMENT OF ENERGY, MINERALS AND NATURAL RESOURCES
OIL CONSERVATION DIVISION**

**APPLICATION OF PERMIAN RESOURCES
OPERATING, LLC FOR COMPULSORY
POOLING, EDDY COUNTY, NEW MEXICO.**

CASE NO. 25001

NOTICE OF AMENDED EXHIBITS

Permian Resources Operating, LLC is providing the attached amended exhibit packet, which includes a revised Exhibit A-3 removing COG Operating LLC and Marathon Oil Permian as pooled parties.

Respectfully submitted,

HINKLE SHANOR LLP

/s/ Dana S. Hardy

Dana S. Hardy

Jaclyn M. McLean

P.O. Box 2068

Santa Fe, NM 87504-2068

Phone: (505) 982-4554

Facsimile: (505) 982-8623

dhardy@hinklelawfirm.com

jmclean@hinklelawfirm.com

Counsel for Permian Resources Operating, LLC

CERTIFICATE OF SERVICE

I certify that on this 13th day of February, 2025, I caused a true and correct copy of the foregoing pleading to be served electronically upon the following counsel of record:

Elizabeth Ryan
Keri L. Hatley
1048 Paseo de Peralta
Santa Fe, New Mexico 87501
(505) 780-8000
beth.ryan@conocophillips.com
keri.hatley@conocophillips.com
*Attorneys for COG Operating LLC and
Concho Oil & Gas Company*

/s/ Dana S. Hardy

**STATE OF NEW MEXICO
DEPARTMENT OF ENERGY, MINERALS AND NATURAL RESOURCES
OIL CONSERVATION DIVISION**

**APPLICATION OF PERMIAN RESOURCES
OPERATING, LLC FOR COMPULSORY
POOLING, EDDY COUNTY, NEW MEXICO.**

Case No. 25001

HEARING EXHIBITS

Compulsory Pooling Checklist

Exhibit A Self-Affirmed Statement of Travis Macha

- A-1 Application and Proposed Notice of Hearing
- A-2 C-102s
- A-3 Plat of Tracts, Tract Ownership, Applicable Lease Numbers, Unit
Recapitulation, Pooled Parties
- A-4 Sample Well Proposal Letter and AFEs
- A-5 Chronology of Contact

Exhibit B Self-Affirmed Statement of Chris Cantin

- B-1 Regional Locator Map
- B-2 Cross-Section Location Map
- B-3 Subsea Structure Map of Second Bone Spring
- B-4 Subsea Structure Map of Third Bone Spring
- B-5 Stratigraphic Cross-Section
- B-6 Gun Barrel Diagram

Exhibit C Self-Affirmed Statement of Dana S. Hardy

- C-1 Sample Notice Letter Sent December 6, 2024
- C-2 Chart of Notice to All Interested Parties
- C-3 Copies of Certified Mail Receipts and Returns

C-4

Affidavit of Publication for December 12, 2024

COMPULSORY POOLING APPLICATION CHECKLIST	
ALL INFORMATION IN THE APPLICATION MUST BE SUPPORTED BY SIGNED AFFIDAVITS	
Case: 25001	APPLICANT'S RESPONSE
Date: February 13, 2025	
Applicant	Permian Resources Operating, LLC
Designated Operator & OGRID (affiliation if applicable)	Permian Resources Operating, LLC (OGRID No. 372165)
Applicant's Counsel:	Hinkle Shanor LLP
Case Title:	Application of Permian Resources Operating, LLC for Compulsory Pooling, Eddy County, New Mexico.
Entries of Appearance/Intervenors:	COG Operating LLC; Concho Oil and Gas Company
Well Family	Lajitas
Formation/Pool	
Formation Name(s) or Vertical Extent:	Bone Spring
Primary Product (Oil or Gas):	Oil
Pooling this vertical extent:	Bone Spring
Pool Name and Pool Code:	Winchester; Bone Spring, West (Code 97569)
Well Location Setback Rules:	Statewide
Spacing Unit	
Type (Horizontal/Vertical)	Horizontal
Size (Acres)	640 acres
Building Blocks:	quarter-quarter
Orientation:	West to East
Description: TRS/County	S/2 of Sections 4 and 5, Township 19 South, Range 28 East, Eddy County.
Standard Horizontal Well Spacing Unit (Y/N), If No, describe and is approval of non-standard unit requested in this application?	Yes.
Other Situations	
Depth Severance: Y/N. If yes, description	N/A
Proximity Tracts: If yes, description	Yes. The Lajitas 5-4 State Com 134H well will be located within 330' of the quarter-quarter section line separating the S/2 S/2 and the N/2 S/2 of Sections 4 and 5 to allow for the creation of a 640-acre, more or less, standard horizontal spacing unit.
Proximity Defining Well: if yes, description	Lajitas 5-4 State Com 134H
Applicant's Ownership in Each Tract	Exhibit A-3
Well(s)	
Name & API (if assigned), surface and bottom hole location, footages, completion target, orientation, completion status (standard or non-standard)	Add wells as needed
Well #1	Lajitas 5-4 State Com 123H (API # pending) SHL: 1,350' FSL & 250' FEL (Unit I), Section 6, T19S-R28E BHL: 1,890' FSL & 10' FEL (Unit I), Section 4, T19S-R28E Completion Target: Bone Spring (Approx. 6,910' TVD)
Well #2	Lajitas 5-4 State Com 133H (API # pending) SHL: 1,320' FSL & 250' FEL (Unit I), Section 6, T19S-R28E BHL: 2,310' FSL & 10' FEL (Unit I), Section 4, T19S-R28E Completion Target: Bone Spring (Approx. 8,115' TVD)
Well #3	Lajitas 5-4 State Com 124H (API # pending) SHL: 1,350' FSL & 250' FEL (Unit I), Section 6, T19S-R28E BHL: 690' FSL & 10' FEL (Unit P), Section 4, T19S-R28E Completion Target: Bone Spring (Approx. 6,910' TVD)
Well #4	Lajitas 5-4 State Com 134H (API # pending) SHL: 1,320' FSL & 220' FEL (Unit I), Section 6, T19S-R28E BHL: 1,000' FSL & 10' FEL (Unit P), Section 4, T19S-R28E Completion Target: Bone Spring (Approx. 8,185' TVD)
AFE Capex and Operating Costs	
Drilling Supervision/Month \$	\$10,000
Production Supervision/Month \$	\$1,000

Justification for Supervision Costs	Exhibit A-4
Requested Risk Charge	200%
Notice of Hearing	
Proposed Notice of Hearing	Exhibit A-1
Proof of Mailed Notice of Hearing (20 days before hearing)	Exhibits C-1, C-2, C-3
Proof of Published Notice of Hearing (10 days before hearing)	Exhibit C-4
Ownership Determination	
Land Ownership Schematic of the Spacing Unit	Exhibit A-3
Tract List (including lease numbers and owners)	Exhibit A-3
If approval of Non-Standard Spacing Unit is requested, Tract List (including lease numbers and owners) of Tracts subject to notice requirements.	N/A
Pooled Parties (including ownership type)	Exhibit A-3
Unlocatable Parties to be Pooled	N/A
Ownership Depth Severance (including percentage above & below)	N/A
Joinder	
Sample Copy of Proposal Letter	Exhibit A-4
List of Interest Owners (ie Exhibit A of JOA)	Exhibit A-3
Chronology of Contact with Non-Joined Working Interests	Exhibit A-5
Overhead Rates In Proposal Letter	Exhibit A-4
Cost Estimate to Drill and Complete	Exhibit A-4
Cost Estimate to Equip Well	Exhibit A-4
Cost Estimate for Production Facilities	Exhibit A-4
Geology	
Summary (including special considerations)	Exhibit B
Spacing Unit Schematic	Exhibit B-1
Gunbarrel/Lateral Trajectory Schematic	Exhibit B-6
Well Orientation (with rationale)	Exhibit B
Target Formation	Exhibit B
HSU Cross Section	Exhibit B-2
Depth Severance Discussion	N/A
Forms, Figures and Tables	
C-102	Exhibit A-2
Tracts	Exhibit A-3
Summary of Interests, Unit Recapitulation (Tracts)	Exhibit A-3
General Location Map (including basin)	Exhibit B-1
Well Bore Location Map	Exhibit B-2
Structure Contour Map - Subsea Depth	Exhibit B-3, B-4
Cross Section Location Map (including wells)	Exhibit B-2
Cross Section (including Landing Zone)	Exhibit B-5
Additional Information	
Special Provisions/Stipulations	N/A
CERTIFICATION: I hereby certify that the information provided in this checklist is complete and accurate.	
Printed Name (Attorney or Party Representative):	Dana S. Hardy
Signed Name (Attorney or Party Representative):	/s/ Dana S. Hardy
Date:	2/6/2025

**STATE OF NEW MEXICO
DEPARTMENT OF ENERGY, MINERALS AND NATURAL RESOURCES
OIL CONSERVATION DIVISION**

**APPLICATION OF PERMIAN RESOURCES
OPERATING, LLC FOR COMPULSORY
POOLING, EDDY COUNTY, NEW MEXICO.**

CASE NO. 25001

**SELF-AFFIRMED STATEMENT
OF TRAVIS MACHA**

1. I am employed by Permian Resources Operating, LLC (“Permian Resources”) as the New Mexico Land Manager. I am over 18 years of age, have personal knowledge of the matters addressed herein, and am competent to provide this Self-Affirmed Statement. I have previously testified before the New Mexico Oil Conservation Division (“Division”) and my credentials as an expert in petroleum land matters were accepted and made a matter of record.

2. Copies of Permian Resources’ application and proposed hearing notice are attached as **Exhibit A-1**.

3. None of the parties proposed to be pooled in this case indicated opposition to this matter proceeding by affidavit; therefore I do not expect any opposition at hearing.

4. Permian Resources seeks an order pooling all uncommitted interests in the Bone Spring formation underlying a 640-acre, more or less, standard horizontal spacing unit comprised of the S/2 of Sections 4 and 5, Township 19 South, Range 28 East, Eddy County, New Mexico (“Unit”).

5. The Unit will be dedicated to the following wells (“Wells”):

- a. **Lajitas 5-4 State Com 123H** and **Lajitas 5-4 State Com 133H** wells, which will produce from a first take point in the NW/4 SW/4 (Unit L) of Section 5 to a last take point in the NE/4 SE/4 (Unit I) of Section 4; and

**Permian Resources Operating, LLC
Case No. 25001
Exhibit A**


- b. **Lajitas 5-4 State Com 124H** and **Lajitas 5-4 State Com 134H** wells, which will produce from a first take point in the SW/4 SW/4 (Unit M) of Section 5 to a last take point in the SE/4 SE/4 (Unit P) of Section 4.
6. The completed intervals of the Wells will be orthodox.
7. The **Lajitas 5-4 State Com 134H** well will be located within 330' of the quarter-quarter section line separating the S/2 S/2 and the N/2 S/2 of Sections 4 and 5 to allow for the creation of a 640-acre, more or less, standard horizontal spacing unit.
8. **Exhibit A-2** contains the C-102s for the Wells.
9. **Exhibit A-3** contains a plat identifying ownership by tract in the Unit. This exhibit also includes any applicable lease numbers, a unit recapitulation, and the interests Permian Resources seeks to pool highlighted in yellow.
10. Permian Resources has conducted a diligent search of all county public records, including phone directories and computer databases, as well as internet searches, to locate the interest owners it seeks to pool.
11. **Exhibit A-4** contains a sample well proposal letter and AFE sent to working interest owners for the Wells. The estimated costs reflected on the AFE are fair and reasonable and comparable to the cost of other wells of similar depth and length drilled in the subject formation in the area.
12. In my opinion, Permian Resources made a good-faith effort to reach voluntary joinder of uncommitted interests in the Wells as indicated by the chronology of contact described in **Exhibit A-5**.
13. Permian Resources requests overhead and administrative rates of \$10,000 per month while the Wells are being drilled and \$1,000 per month while the Wells are producing.

These rates are fair and are comparable to the rates charged by Permian Resources and other operators in the vicinity.

14. The attached exhibits were either prepared by me or under my supervision or were compiled from company business records.

15. In my opinion, the granting of Permian Resources' application would serve the interests of conservation, the protection of correlative rights, and the prevention of waste.

16. I understand this Self-Affirmed Statement will be used as written testimony in this case. I affirm that my testimony above is true and correct and is made under penalty of perjury under the laws of the State of New Mexico. My testimony is made as of the date next to my electronic signature below.



TRAVIS MACHA

17.

2.5.2024
Date

**STATE OF NEW MEXICO
DEPARTMENT OF ENERGY, MINERALS AND NATURAL RESOURCES
OIL CONSERVATION DIVISION**

**APPLICATION OF PERMIAN RESOURCES
OPERATING, LLC FOR COMPULSORY
POOLING, EDDY COUNTY, NEW MEXICO.**

CASE NO. 25001

APPLICATION

Pursuant to NMSA § 70-2-17, Permian Resources Operating, LLC (OGRID No. 372165) (“Applicant”) applies for an order pooling all uncommitted interests in the Bone Spring formation underlying a 640-acre, more or less, standard horizontal spacing unit comprised of the S/2 of Sections 4 and 5, Township 19 South, Range 28 East, Eddy County, New Mexico (“Unit”). In support of its application, Applicant states the following:

1. Applicant is a working interest owner in the Unit and has the right to drill wells thereon.
2. The Unit will be dedicated to the following wells (“Wells”):
 - a. **Lajitas 5-4 State Com 123H** and **Lajitas 5-4 State Com 133H** wells, which will produce from a first take point in the NW/4 SW/4 (Unit L) of Section 5 to a last take point in the NE/4 SE/4 (Unit I) of Section 4; and
 - b. **Lajitas 5-4 State Com 124H** and **Lajitas 5-4 State Com 134H** wells, which will produce from a first take point in the SW/4 SW/4 (Unit M) of Section 5 to a last take point in the SE/4 SE/4 (Unit P) of Section 4.
3. The completed intervals of the Wells will be orthodox.
4. The Lajitas 5-4 State Com 134H well will be located within 330’ of the quarter-quarter section line separating the S/2 S/2 and the N/2 S/2 of Sections 4 and 5 to allow for the creation of a 640-acre, more or less, standard horizontal spacing unit.

**Permian Resources Operating, LLC
Case No. 25001
Exhibit A-1**

5. Applicant has undertaken diligent, good faith efforts to obtain voluntary agreements from all interest owners to participate in the drilling of the Wells but has been unable to obtain voluntary agreements from all interest owners.

6. The pooling of uncommitted interests will avoid the drilling of unnecessary wells, prevent waste, and protect correlative rights.

7. In order to allow Applicant to obtain its just and fair share of the oil and gas underlying the subject lands, all uncommitted interests in the Unit should be pooled and Applicant should be designated the operator of the Wells and the Unit.

WHEREFORE, Applicant requests that this application be set for hearing before an Examiner of the Oil Conservation Division on January 9, 2025, and, after notice and hearing as required by law, the Division enter an order:

- A. Pooling all uncommitted interests in the Unit;
- B. Approving the Wells in the Unit;
- C. Designating Applicant as the operator of the Unit and the Wells to be drilled thereon;
- D. Authorizing Applicant to recover its costs of drilling, equipping, and completing the Wells;
- E. Approving the actual operating charges and costs of supervision while drilling and after completion, together with a provision adjusting the rates pursuant to the COPAS accounting procedures; and
- F. Imposing a 200% charge for the risk assumed by Applicant in drilling and completing the Wells against any working interest owner who does not voluntarily participate in the drilling of the Wells.

Respectfully submitted,

HINKLE SHANOR LLP

/s/ Dana S. Hardy

Dana S. Hardy

Jaclyn M. McLean

Dylan M. Villescascas

P.O. Box 2068

Santa Fe, NM 87504-2068

Phone: (505) 982-4554

dhardy@hinklelawfirm.com

jmclean@hinklelawfirm.com

dvillescascas@hinklelawfirm.com

*Counsel for Permian Resources Operating,
LLC*

Application of Permian Resources Operating, LLC for Compulsory Pooling, Eddy County, New Mexico. Applicant seeks an order pooling all uncommitted interests in the Bone Spring formation underlying a 640-acre, more or less, standard horizontal spacing unit comprised of the S/2 of Sections 4 and 5, Township 19 South, Range 28 East, Eddy County, New Mexico ("Unit"). The Unit will be dedicated to the following wells ("Wells"): **Lajitas 5-4 State Com 123H** and **Lajitas 5-4 State Com 133H** wells, which will produce from a first take point in the NW/4 SW/4 (Unit L) of Section 5 to a last take point in the NE/4 SE/4 (Unit I) of Section 4; and **Lajitas 5-4 State Com 124H** and **Lajitas 5-4 State Com 134H** wells, which will produce from a first take point in the SW/4 SW/4 (Unit M) of Section 5 to a last take point in the SE/4 SE/4 (Unit P) of Section 4. The completed intervals of the Wells will be orthodox. The Lajitas 5-4 State Com 134H well will be located within 330' of the quarter-quarter section line separating the S/2 S/2 and the N/2 S/2 of Sections 4 and 5 to allow for the creation of a 640-acre, more or less, standard horizontal spacing unit. Also to be considered will be the cost of drilling and completing the Wells and the allocation of the cost, the designation of Applicant as the operator of the Wells, and a 200% charge for the risk involved in drilling and completing the Wells. The Wells are located 16.8 miles North of Carlsbad, New Mexico.

C-102 Submit Electronically Via OCD Permitting	State of New Mexico Energy, Minerals & Natural Resources Department OIL CONSERVATION DIVISION	Exhibit A-2 Revised July 9, 2024	
		Submittal Type:	<input type="checkbox"/> Initial Submittal
			<input type="checkbox"/> Amended Report
		<input type="checkbox"/> As Drilled	

WELL LOCATION INFORMATION

API Number	Pool Code 97569	Pool Name WINCHESTER; BONE SPRING, WEST
Property Code	Property Name LAJITAS 5-4 STATE COM	Well Number 123H
OGRID No. 372165	Operator Name PERMIAN RESOURCES OPERATING, LLC	Ground Level Elevation 3,544'
Surface Owner: <input type="checkbox"/> State <input type="checkbox"/> Fee <input type="checkbox"/> Tribal <input type="checkbox"/> Federal		Mineral Owner: <input type="checkbox"/> State <input type="checkbox"/> Fee <input type="checkbox"/> Tribal <input type="checkbox"/> Federal

Surface Location

UL	Section	Township	Range	Lot	Ft. from N/S	Ft. from E/W	Latitude	Longitude	County
I	6	19S	28E		1,350' FSL	250' FEL	32.685798°	-104.207052°	EDDY

Bottom Hole Location

UL	Section	Township	Range	Lot	Ft. from N/S	Ft. from E/W	Latitude	Longitude	County
I	4	19S	28E		1,890' FSL	10' FEL	32.687608°	-104.172527°	EDDY

Dedicated Acres 640	Infill or Defining Well	Defining Well API	Overlapping Spacing Unit (Y/N)	Consolidation Code
Order Numbers.			Well setbacks are under Common Ownership: <input type="checkbox"/> Yes <input type="checkbox"/> No	

Kick Off Point (KOP)

UL	Section	Township	Range	Lot	Ft. from N/S	Ft. from E/W	Latitude	Longitude	County
I	6	19S	28E		1,350' FSL	250' FEL	32.685798°	-104.207052°	EDDY

First Take Point (FTP)

UL	Section	Township	Range	Lot	Ft. from N/S	Ft. from E/W	Latitude	Longitude	County
L	5	19S	28E		1,890' FSL	100 FWL	32.687294°	-104.205891°	EDDY

Last Take Point (LTP)

UL	Section	Township	Range	Lot	Ft. from N/S	Ft. from E/W	Latitude	Longitude	County
I	4	19S	28E		1,890' FSL	100' FEL	32.687605°	-104.172819°	EDDY

Unitized Area or Area of Uniform Interest	Spacing Unit Type <input type="checkbox"/> Horizontal <input type="checkbox"/> Vertical	Ground Floor Elevation:
---	---	-------------------------

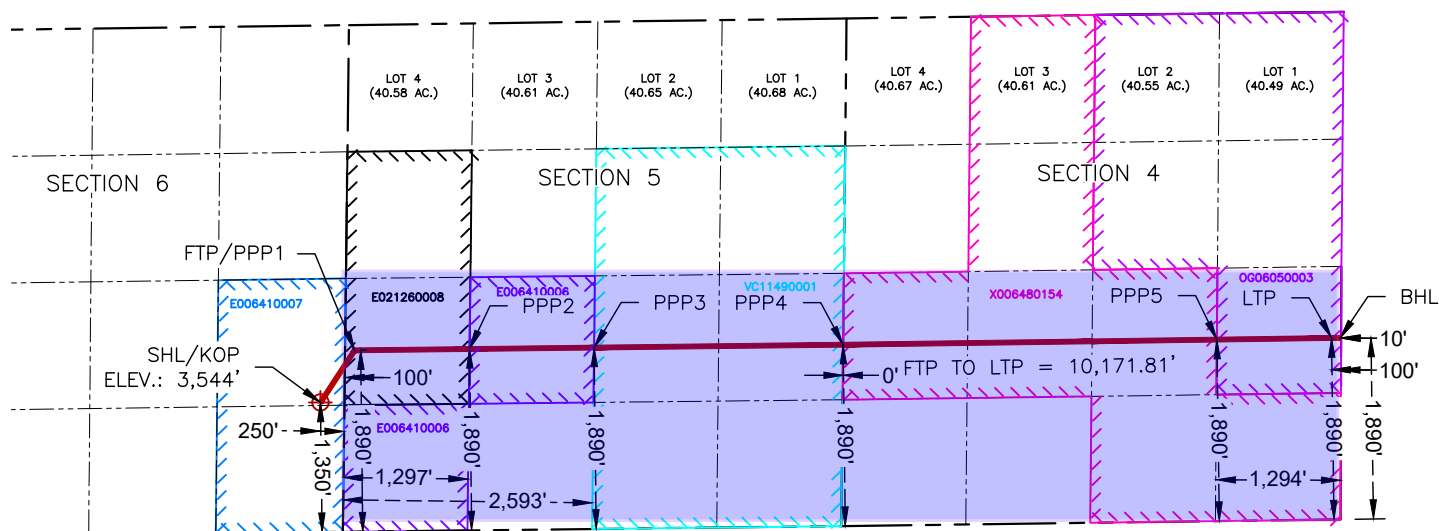
OPERATOR CERTIFICATIONS I hereby certify that the information contained herein is true and complete to the best of my knowledge and belief, and, if the well is a vertical or directional well, that this organization either owns a working interest or unleased mineral interest in the land including the proposed bottom hole location or has a right to drill this well at this location pursuant to a contract with an owner of a working interest or unleased mineral interest, or to a voluntary pooling agreement or a compulsory pooling order heretofore entered by the division. If this well is a horizontal well, I further certify that this organization has received the consent of at least one lessee or owner of a working interest or unleased mineral interest in each tract (in the target pool or formation) in which any part of the well's completed interval will be located or obtained a compulsory pooling order from the division.		SURVEYOR CERTIFICATIONS I hereby certify that the well location shown on this plat was plotted from field notes of actual surveys made by me or under my supervision, and that the same is true and correct to the best of my belief. PRELIMINARY THIS DOCUMENT SHALL NOT BE RECORDED FOR ANY PURPOSE AND SHALL NOT BE USED OR VIEWED OR RELIED UPON AS A FINAL SURVEY DOCUMENT.	
Signature _____ Date _____		Signature and Seal of Professional Surveyor _____	
Printed Name _____		Certificate Number _____	Date of Survey _____
Email Address _____			

Note: No allowable will be assigned to this completion until all interests have been consolidated or a non-standard unit has been approved by the division.

ACREAGE DEDICATION PLATS

This grid represents a standard section. You may superimpose a non-standard section, or larger area, over this grid. Operators must outline the dedicated acreage in a red box, clearly show the well surface location and bottom hole location, if it is directionally drilled, with the dimensions from the section lines in the cardinal directions. If this is a horizontal wellbore show on this plat the location of the First Take Point and Last Take Point, and the point within the Completed interval (other than the First Take Point or Last Take Point) that is closest to any outer boundary of the tract.

Surveyors shall use the latest United States government survey or dependent resurvey. Well locations will be in reference to the New Mexico Principal Meridian. If the land is not surveyed, contact the OCD Engineering Bureau. Independent subdivision surveys will not be acceptable.



LAJITAS 5-4 STATE 123H

**SURFACE HOLE LOCATION
& KICK-OFF POINT
1,350' FSL & 250' FEL
ELEV. = 3,544'**

NAD 83 X = 580,189.13'
NAD 83 Y = 613,247.64'
NAD 83 LAT = 32.685798°
NAD 83 LONG = -104.207052°
NAD 27 X = 539,009.53'
NAD 27 Y = 613,185.42'
NAD 27 LAT = 32.685682°
NAD 27 LONG = -104.206541°

**PENETRATION POINT 4
1,890' FSL & 0' FWL**

NAD 83 X = 585,633.61'
NAD 83 Y = 613,850.03'
NAD 83 LAT = 32.687435°
NAD 83 LONG = -104.189353°
NAD 27 X = 544,454.03'
NAD 27 Y = 613,787.77'
NAD 27 LAT = 32.687318°
NAD 27 LONG = -104.188843°

**FIRST TAKE POINT &
PENETRATION POINT 1
1,890' FSL & 100' FWL**

NAD 83 X = 580,545.70'
NAD 83 Y = 613,792.17'
NAD 83 LAT = 32.687294°
NAD 83 LONG = -104.205891°
NAD 27 X = 539,366.12'
NAD 27 Y = 613,729.95°
NAD 27 LAT = 32.687177°
NAD 27 LONG = -104.205380°

**PENETRATION POINT 5
1,890' FSL & 1,294' FEL**

NAD 83 X = 589,525.62'
NAD 83 Y = 613,902.80'
NAD 83 LAT = 32.687605°
NAD 83 LONG = -104.176702°
NAD 27 X = 548,346.04'
NAD 27 Y = 613,840.51'
NAD 27 LAT = 32.687448°
NAD 27 LONG = -104.176192°

**PENETRATION POINT 2
1,890' FSL & 1,297' FWL**

NAD 83 X = 581,742.65'
NAD 83 Y = 613,805.79'
NAD 83 LAT = 32.687327°
NAD 83 LONG = -104.202000°
NAD 27 X = 540,563.07'
NAD 27 Y = 613,743.55°
NAD 27 LAT = 32.687211°
NAD 27 LONG = -104.201490°

**LAST TAKE POINT
1,890' FSL & 100' FEL**

NAD 83 X = 590,720.07'
NAD 83 Y = 613,919.15'
NAD 83 LAT = 32.687605°
NAD 83 LONG = -104.172819°
NAD 27 X = 549,540.49'
NAD 27 Y = 613,856.85°
NAD 27 LAT = 32.687488°
NAD 27 LONG = -104.172310°

**PENETRATION POINT 3
1,890' FSL & 2,593' FWL**

NAD 83 X = 583,039.63'
NAD 83 Y = 613,820.54'
NAD 83 LAT = 32.687363°
NAD 83 LONG = -104.197784°
NAD 27 X = 541,860.04'
NAD 27 Y = 613,758.29°
NAD 27 LAT = 32.687247°
NAD 27 LONG = -104.197274°

**BOTTOM HOLE LOCATION
1,890' FSL & 10' FEL**

NAD 83 X = 590,810.07'
NAD 83 Y = 613,920.37'
NAD 83 LAT = 32.687608°
NAD 83 LONG = -104.172527°
NAD 27 X = 549,630.50'
NAD 27 Y = 613,858.07°
NAD 27 LAT = 32.687491°
NAD 27 LONG = -104.172017°

C-102 Submit Electronically Via OCD Permitting	State of New Mexico Energy, Minerals & Natural Resources Department OIL CONSERVATION DIVISION	Revised July 9, 2024	
		Submittal Type:	<input type="checkbox"/> Initial Submittal
			<input type="checkbox"/> Amended Report
			<input type="checkbox"/> As Drilled

WELL LOCATION INFORMATION

API Number	Pool Code 97569	Pool Name WINCHESTER; BONE SPRING, WEST
Property Code	Property Name LAJITAS 5-4 STATE COM	Well Number 134H
OGRID No. 372165	Operator Name PERMIAN RESOURCES OPERATING, LLC	Ground Level Elevation 3,544'
Surface Owner: <input type="checkbox"/> State <input type="checkbox"/> Fee <input type="checkbox"/> Tribal <input type="checkbox"/> Federal		Mineral Owner: <input type="checkbox"/> State <input type="checkbox"/> Fee <input type="checkbox"/> Tribal <input type="checkbox"/> Federal

Surface Location

UL I	Section 6	Township 19 S	Range 28 E	Lot	Ft. from N/S 1,320' FSL	Ft. from E/W 220' FEL	Latitude 32.685717°	Longitude -104.206955°	County EDDY
----------------	---------------------	-------------------------	----------------------	-----	-----------------------------------	---------------------------------	-------------------------------	----------------------------------	-----------------------

Bottom Hole Location

UL P	Section 4	Township 19 S	Range 28 E	Lot	Ft. from N/S 1,000' FSL	Ft. from E/W 10' FEL	Latitude 32.685161°	Longitude -104.172542°	County EDDY
----------------	---------------------	-------------------------	----------------------	-----	-----------------------------------	--------------------------------	-------------------------------	----------------------------------	-----------------------

Dedicated Acres 640	Infill or Defining Well Defining	Defining Well API	Overlapping Spacing Unit (Y/N)	Consolidation Code
Order Numbers.			Well setbacks are under Common Ownership: <input type="checkbox"/> Yes <input type="checkbox"/> No	

Kick Off Point (KOP)

UL I	Section 6	Township 19 S	Range 28 E	Lot	Ft. from N/S 1,320' FSL	Ft. from E/W 220' FEL	Latitude 32.685717°	Longitude -104.206955°	County EDDY
----------------	---------------------	-------------------------	----------------------	-----	-----------------------------------	---------------------------------	-------------------------------	----------------------------------	-----------------------

First Take Point (FTP)

UL M	Section 5	Township 19 S	Range 28 E	Lot	Ft. from N/S 1,000' FSL	Ft. from E/W 100' FWL	Latitude 32.684847°	Longitude -104.205929°	County EDDY
----------------	---------------------	-------------------------	----------------------	-----	-----------------------------------	---------------------------------	-------------------------------	----------------------------------	-----------------------

Last Take Point (LTP)

UL P	Section 4	Township 19 S	Range 28 E	Lot	Ft. from N/S 1,000' FSL	Ft. from E/W 100' FEL	Latitude 32.685158°	Longitude -104.172834°	County EDDY
----------------	---------------------	-------------------------	----------------------	-----	-----------------------------------	---------------------------------	-------------------------------	----------------------------------	-----------------------

Unitized Area or Area of Uniform Interest	Spacing Unit Type <input type="checkbox"/> Horizontal <input type="checkbox"/> Vertical	Ground Floor Elevation:
---	---	-------------------------

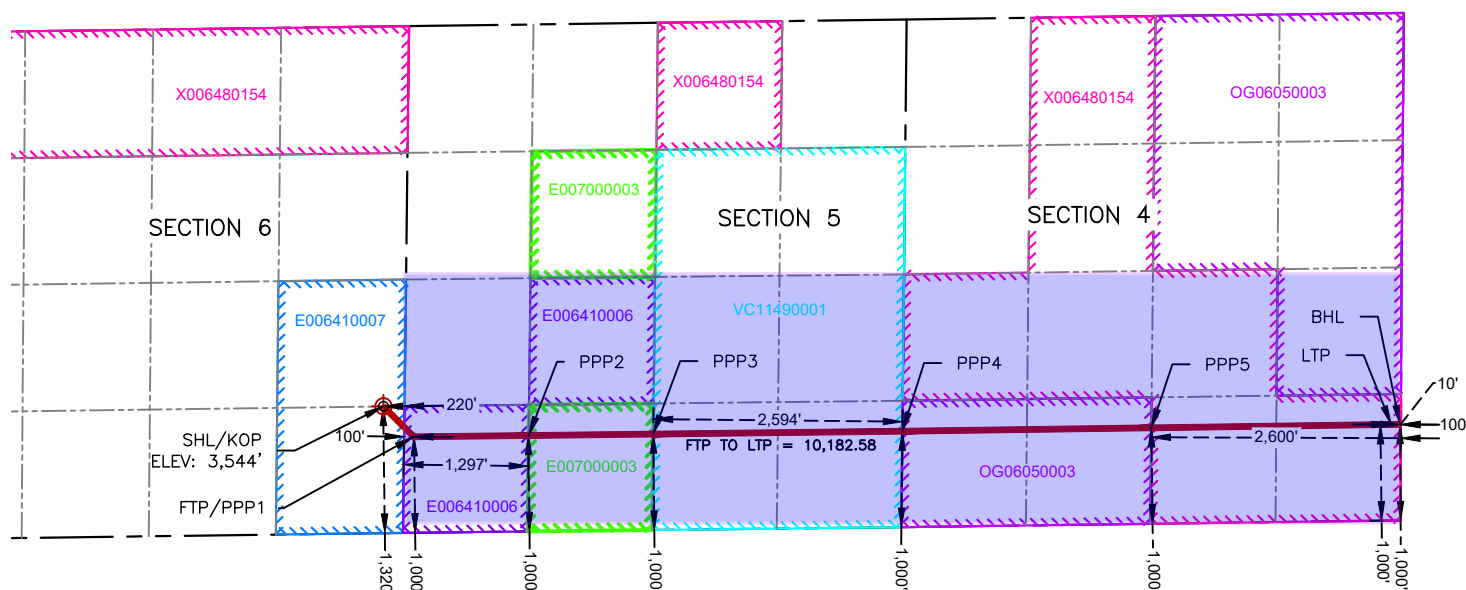
OPERATOR CERTIFICATIONS I hereby certify that the information contained herein is true and complete to the best of my knowledge and belief, and, if the well is a vertical or directional well, that this organization either owns a working interest or unleased mineral interest in the land including the proposed bottom hole location or has a right to drill this well at this location pursuant to a contract with an owner of a working interest or unleased mineral interest, or to a voluntary pooling agreement or a compulsory pooling order heretofore entered by the division. If this well is a horizontal well, I further certify that this organization has received the consent of at least one lessee or owner of a working interest or unleased mineral interest in each tract (in the target pool or formation) in which any part of the well's completed interval will be located or obtained a compulsory pooling order from the division.		SURVEYOR CERTIFICATIONS I hereby certify that the well location shown on this plat was plotted from field notes of actual surveys made by me or under my supervision, and that the same is true and correct to the best of my belief. PRELIMINARY THIS DOCUMENT SHALL NOT BE RECORDED FOR ANY PURPOSE AND SHALL NOT BE USED OR VIEWED OR RELIED UPON AS A FINAL SURVEY DOCUMENT.	
Signature _____ Date _____		Signature and Seal of Professional Surveyor _____	
Printed Name _____		Certificate Number _____	Date of Survey _____
Email Address _____			

Note: No allowable will be assigned to this completion until all interests have been consolidated or a non-standard unit has been approved by the division.

ACREAGE DEDICATION PLATS

This grid represents a standard section. You may superimpose a non-standard section, or larger area, over this grid. Operators must outline the dedicated acreage in a red box, clearly show the well surface location and bottom hole location, if it is directionally drilled, with the dimensions from the section lines in the cardinal directions. If this is a horizontal wellbore show on this plat the location of the First Take Point and Last Take Point, and the point within the Completed interval (other than the First Take Point or Last Take Point) that is closest to any outer boundary of the tract.

Surveyors shall use the latest United States government survey or dependent resurvey. Well locations will be in reference to the New Mexico Principal Meridian. If the land is not surveyed, contact the OCD Engineering Bureau. Independent subdivision surveys will not be acceptable.



LAJITAS 5-4 STATE 134H

**SURFACE HOLE LOCATION
& KICK-OFF POINT
1,320' FSL & 220' FEL
ELEV. = 3,544.00'**

NAD 83 X = 580,218.77'
NAD 83 Y = 613,218.03'
NAD 83 LAT = 32.685717°
NAD 83 LONG = -104.206955°
NAD 27 X = 539,039.18'
NAD 27 Y = 613,155.82'
NAD 27 LAT = 32.685600°
NAD 27 LONG = -104.206445°

**PENETRATION POINT 4
1,000' FSL & 0' FWL**

NAD 83 X = 585,624.35'
NAD 83 Y = 612,960.08'
NAD 83 LAT = 32.684989°
NAD 83 LONG = -104.189387°
NAD 27 X = 539,039.18'
NAD 27 Y = 613,155.82'
NAD 27 LAT = 32.685600°
NAD 27 LONG = -104.206445°

**FIRST TAKE POINT &
PENETRATION POINT 1
1,000' FSL & 100' FWL**

NAD 83 X = 580,535.00'
NAD 83 Y = 612,901.99'
NAD 83 LAT = 32.684847°
NAD 83 LONG = -104.205929°
NAD 27 X = 539,355.40'
NAD 27 Y = 612,839.79'
NAD 27 LAT = 32.684731°
NAD 27 LONG = -104.205419°

**PENETRATION POINT 5
1,000' FSL & 2,600' FEL**

NAD 83 X = 588,217.01'
NAD 83 Y = 612,995.04'
NAD 83 LAT = 32.685075°
NAD 83 LONG = -104.180960°
NAD 27 X = 547,037.42'
NAD 27 Y = 612,932.78'
NAD 27 LAT = 32.684958°
NAD 27 LONG = -104.180450°

**PENETRATION POINT 2
1,000' FSL & 1,297' FWL**

NAD 83 X = 581,732.31'
NAD 83 Y = 612,915.66°
NAD 83 LAT = 32.684880°
NAD 83 LONG = -104.202037°
NAD 27 X = 540,552.71'
NAD 27 Y = 612,853.44°
NAD 27 LAT = 32.684764°
NAD 27 LONG = -104.201527°

**LAST TAKE POINT
1,000' FSL & 100' FEL**

NAD 83 X = 590,716.79'
NAD 83 Y = 613,029.03°
NAD 83 LAT = 32.685158°
NAD 83 LONG = -104.172834°
NAD 27 X = 549,537.20°
NAD 27 Y = 612,966.75°
NAD 27 LAT = 32.685042°
NAD 27 LONG = -104.172325°

**PENETRATION POINT 3
2,594' FEL & 1,000' FSL**

NAD 83 X = 583,029.65°
NAD 83 Y = 612,930.47°
NAD 83 LAT = 32.684917°
NAD 83 LONG = -104.197820°
NAD 27 X = 541,850.05°
NAD 27 Y = 612,868.24°
NAD 27 LAT = 32.684800°
NAD 27 LONG = -104.197310°

**BOTTOM HOLE LOCATION
1,000' FSL & 10' FEL**

NAD 83 X = 590,806.79°
NAD 83 Y = 613,030.24°
NAD 83 LAT = 32.685161°
NAD 83 LONG = -104.172542°
NAD 27 X = 549,627.21°
NAD 27 Y = 612,967.96°
NAD 27 LAT = 32.685044°
NAD 27 LONG = -104.172032°

C-102 Submit Electronically Via OCD Permitting	State of New Mexico Energy, Minerals & Natural Resources Department OIL CONSERVATION DIVISION	Revised July 9, 2024	
		Submittal Type:	<input type="checkbox"/> Initial Submittal
			<input type="checkbox"/> Amended Report
		<input type="checkbox"/> As Drilled	

WELL LOCATION INFORMATION

API Number	Pool Code 97569	Pool Name WINCHESTER; BONE SPRING, WEST
Property Code	Property Name LAJITAS 5-4 STATE COM	Well Number 133H
OGRID No. 372165	Operator Name PERMIAN RESOURCES OPERATING, LLC	Ground Level Elevation 3,544'
Surface Owner: <input type="checkbox"/> State <input type="checkbox"/> Fee <input type="checkbox"/> Tribal <input type="checkbox"/> Federal		Mineral Owner: <input type="checkbox"/> State <input type="checkbox"/> Fee <input type="checkbox"/> Tribal <input type="checkbox"/> Federal

Surface Location

UL I	Section 6	Township 19 S	Range 28 E	Lot	Ft. from N/S 1,320' FSL	Ft. from E/W 250' FEL	Latitude 32.6857.16°	Longitude -104.207053°	County EDDY
----------------	---------------------	-------------------------	----------------------	-----	-----------------------------------	---------------------------------	--------------------------------	----------------------------------	-----------------------

Bottom Hole Location

UL I	Section 4	Township 19 S	Range 28 E	Lot	Ft. from N/S 2,310' FSL	Ft. from E/W 10' FEL	Latitude 32.688762°	Longitude -104.172520°	County EDDY
----------------	---------------------	-------------------------	----------------------	-----	-----------------------------------	--------------------------------	-------------------------------	----------------------------------	-----------------------

Dedicated Acres 640	Infill or Defining Well	Defining Well API	Overlapping Spacing Unit (Y/N)	Consolidation Code
Order Numbers.			Well setbacks are under Common Ownership: <input type="checkbox"/> Yes <input type="checkbox"/> No	

Kick Off Point (KOP)

UL I	Section 6	Township 19 S	Range 28 E	Lot	Ft. from N/S 1,320' FSL	Ft. from E/W 250' FEL	Latitude 32.6857.16°	Longitude -104.207053°	County EDDY
----------------	---------------------	-------------------------	----------------------	-----	-----------------------------------	---------------------------------	--------------------------------	----------------------------------	-----------------------

First Take Point (FTP)

UL L	Section 5	Township 19 S	Range 28 E	Lot	Ft. from N/S 2,310' FSL	Ft. from E/W 100' FWL	Latitude 32.688448°	Longitude -104.205873°	County EDDY
----------------	---------------------	-------------------------	----------------------	-----	-----------------------------------	---------------------------------	-------------------------------	----------------------------------	-----------------------

Last Take Point (LTP)

UL I	Section 4	Township 19 S	Range 28 E	Lot	Ft. from N/S 2,310 FSL	Ft. from E/W 100' FEL	Latitude 32.688759°	Longitude -104.172812°	County EDDY
----------------	---------------------	-------------------------	----------------------	-----	----------------------------------	---------------------------------	-------------------------------	----------------------------------	-----------------------

Unitized Area or Area of Uniform Interest	Spacing Unit Type <input type="checkbox"/> Horizontal <input type="checkbox"/> Vertical	Ground Floor Elevation:
---	---	-------------------------

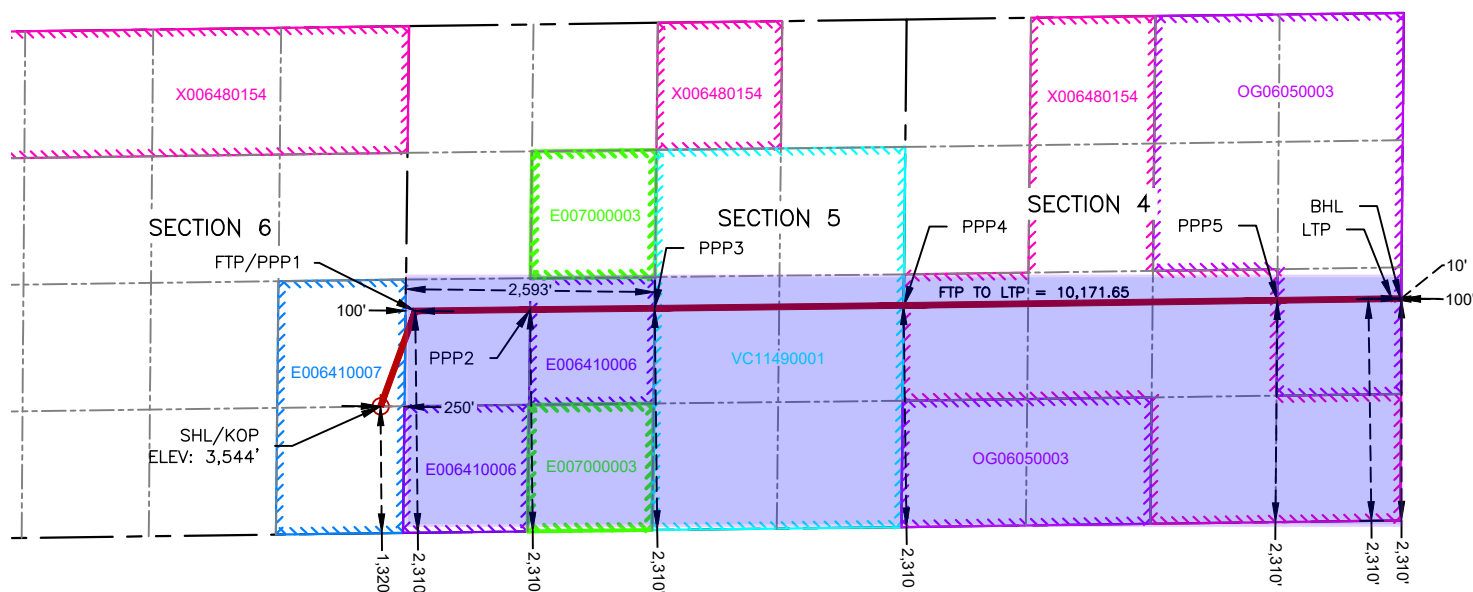
OPERATOR CERTIFICATIONS I hereby certify that the information contained herein is true and complete to the best of my knowledge and belief, and, if the well is a vertical or directional well, that this organization either owns a working interest or unleased mineral interest in the land including the proposed bottom hole location or has a right to drill this well at this location pursuant to a contract with an owner of a working interest or unleased mineral interest, or to a voluntary pooling agreement or a compulsory pooling order heretofore entered by the division. If this well is a horizontal well, I further certify that this organization has received the consent of at least one lessee or owner of a working interest or unleased mineral interest in each tract (in the target pool or formation) in which any part of the well's completed interval will be located or obtained a compulsory pooling order from the division.		SURVEYOR CERTIFICATIONS I hereby certify that the well location shown on this plat was plotted from field notes of actual surveys made by me or under my supervision, and that the same is true and correct to the best of my belief. PRELIMINARY THIS DOCUMENT SHALL NOT BE RECORDED FOR ANY PURPOSE AND SHALL NOT BE USED OR VIEWED OR RELIED UPON AS A FINAL SURVEY DOCUMENT.	
Signature _____ Date _____		Signature and Seal of Professional Surveyor _____	
Printed Name _____		Certificate Number _____	Date of Survey _____
Email Address _____			

Note: No allowable will be assigned to this completion until all interests have been consolidated or a non-standard unit has been approved by the division.

ACREAGE DEDICATION PLATS

This grid represents a standard section. You may superimpose a non-standard section, or larger area, over this grid. Operators must outline the dedicated acreage in a red box, clearly show the well surface location and bottom hole location, if it is directionally drilled, with the dimensions from the section lines in the cardinal directions. If this is a horizontal wellbore show on this plat the location of the First Take Point and Last Take Point, and the point within the Completed interval (other than the First Take Point or Last Take Point) that is closest to any outer boundary of the tract.

Surveyors shall use the latest United States government survey or dependent resurvey. Well locations will be in reference to the New Mexico Principal Meridian. If the land is not surveyed, contact the OCD Engineering Bureau. Independent subdivision surveys will not be acceptable.



LAJITAS 5-4 STATE 133H

**SURFACE HOLE LOCATION
& KICK-OFF POINT**
2,310' FSL & 250' FWL
ELEV. = 3,544.00'

NAD 83 X = 580,188.77'
NAD 83 Y = 613,217.63'
NAD 83 LAT = 32.685716°
NAD 83 LONG = -104.207053°
NAD 27 X = 539,009.17'
NAD 27 Y = 613,155.42'
NAD 27 LAT = 32.685599°
NAD 27 LONG = -104.206543°

**FIRST TAKE POINT &
PENETRATION POINT 1**
2,310' FSL & 100' FWL

NAD 83 X = 580,550.76'
NAD 83 Y = 614,212.26'
NAD 83 LAT = 32.688448°
NAD 83 LONG = -104.205873°
NAD 27 X = 539,371.18'
NAD 27 Y = 614,150.02'
NAD 27 LAT = 32.688332°
NAD 27 LONG = -104.205362°

PENETRATION POINT 2
2,310' FSL & 1,297' FWL

NAD 83 X = 581,747.53'
NAD 83 Y = 614,225.85'
NAD 83 LAT = 32.688482°
NAD 83 LONG = -104.201982°
NAD 27 X = 540,567.96'
NAD 27 Y = 614,163.60'
NAD 27 LAT = 32.688365°
NAD 27 LONG = -104.201472°

PENETRATION POINT 3
2,310' FSL & 2,593' FWL

NAD 83 X = 583,044.34'
NAD 83 Y = 614,240.57'
NAD 83 LAT = 32.688518°
NAD 83 LONG = -104.197767°
NAD 27 X = 541,864.76'
NAD 27 Y = 614,178.31'
NAD 27 LAT = 32.688401°
NAD 27 LONG = -104.197257°

PENETRATION POINT 4
2,310' FSL & 0' FWL

NAD 83 X = 585,637.98'
NAD 83 Y = 614,270.01'
NAD 83 LAT = 32.688589°
NAD 83 LONG = -104.189337°
NAD 27 X = 539,009.30'
NAD 27 Y = 614,154.69'
NAD 27 LAT = 32.685597°
NAD 27 LONG = -104.206542°

PENETRATION POINT 5
2,310' FSL & 1,292' FEL

NAD 83 X = 589,529.08'
NAD 83 Y = 614,322.98'
NAD 83 LAT = 32.688720°
NAD 83 LONG = -104.176688°
NAD 27 X = 548,349.51'
NAD 27 Y = 614,260.68'
NAD 27 LAT = 32.688603°
NAD 27 LONG = -104.176179°

LAST TAKE POINT
2,310' FSL & 100' FEL

NAD 83 X = 590,721.62'
NAD 83 Y = 614,339.21'
NAD 83 LAT = 32.688759°
NAD 83 LONG = -104.172812°
NAD 27 X = 549,542.05'
NAD 27 Y = 614,276.90'
NAD 27 LAT = 32.688643°
NAD 27 LONG = -104.172303°

BOTTOM HOLE LOCATION
2,310' FSL & 10' FEL

NAD 83 X = 590,811.62'
NAD 83 Y = 614,340.43'
NAD 83 LAT = 32.688762°
NAD 83 LONG = -104.172520°
NAD 27 X = 549,632.05'
NAD 27 Y = 614,278.12'
NAD 27 LAT = 32.688646°
NAD 27 LONG = -104.172010°

C-102 Submit Electronically Via OCD Permitting	State of New Mexico Energy, Minerals & Natural Resources Department OIL CONSERVATION DIVISION	Revised July 9, 2024	
		Submittal Type:	<input type="checkbox"/> Initial Submittal
			<input type="checkbox"/> Amended Report
			<input type="checkbox"/> As Drilled

WELL LOCATION INFORMATION

API Number	Pool Code 97569	Pool Name WINCHESTER; BONE SPRING, WEST
Property Code	Property Name LAJITAS 5-4 STATE COM	Well Number 124H
OGRID No. 372165	Operator Name PERMIAN RESOURCES OPERATING, LLC	Ground Level Elevation 3,544'
Surface Owner: <input type="checkbox"/> State <input type="checkbox"/> Fee <input type="checkbox"/> Tribal <input type="checkbox"/> Federal		Mineral Owner: <input type="checkbox"/> State <input type="checkbox"/> Fee <input type="checkbox"/> Tribal <input type="checkbox"/> Federal

Surface Location

UL I	Section 6	Township 19 S	Range 28 E	Lot	Ft. from N/S 1,350' FSL	Ft. from E/W 250' FEL	Latitude 32.685799°	Longitude -104.206954°	County EDDY
----------------	---------------------	-------------------------	----------------------	-----	-----------------------------------	---------------------------------	-------------------------------	----------------------------------	-----------------------

Bottom Hole Location

UL P	Section 4	Township 19 S	Range 28 E	Lot	Ft. from N/S 690' FSL	Ft. from E/W 10' FEL	Latitude 32.684309°	Longitude -104.172547°	County EDDY
----------------	---------------------	-------------------------	----------------------	-----	---------------------------------	--------------------------------	-------------------------------	----------------------------------	-----------------------

Dedicated Acres 640	Infill or Defining Well	Defining Well API	Overlapping Spacing Unit (Y/N)	Consolidation Code
Order Numbers.			Well setbacks are under Common Ownership: <input type="checkbox"/> Yes <input type="checkbox"/> No	

Kick Off Point (KOP)

UL I	Section 6	Township 19 S	Range 28 E	Lot	Ft. from N/S 1,350' FSL	Ft. from E/W 250' FEL	Latitude 32.685799°	Longitude -104.206954°	County EDDY
----------------	---------------------	-------------------------	----------------------	-----	-----------------------------------	---------------------------------	-------------------------------	----------------------------------	-----------------------

First Take Point (FTP)

UL M	Section 5	Township 19 S	Range 28 E	Lot	Ft. from N/S 690' FSL	Ft. from E/W 100' FWL	Latitude 32.683995°	Longitude -104.205942°	County EDDY
----------------	---------------------	-------------------------	----------------------	-----	---------------------------------	---------------------------------	-------------------------------	----------------------------------	-----------------------

Last Take Point (LTP)

UL P	Section 4	Township 19 S	Range 28 E	Lot	Ft. from N/S 690' FSL	Ft. from E/W 100' FEL	Latitude 32.684306°	Longitude -104.172840°	County EDDY
----------------	---------------------	-------------------------	----------------------	-----	---------------------------------	---------------------------------	-------------------------------	----------------------------------	-----------------------

Unitized Area or Area of Uniform Interest	Spacing Unit Type <input type="checkbox"/> Horizontal <input type="checkbox"/> Vertical	Ground Floor Elevation:
---	---	-------------------------

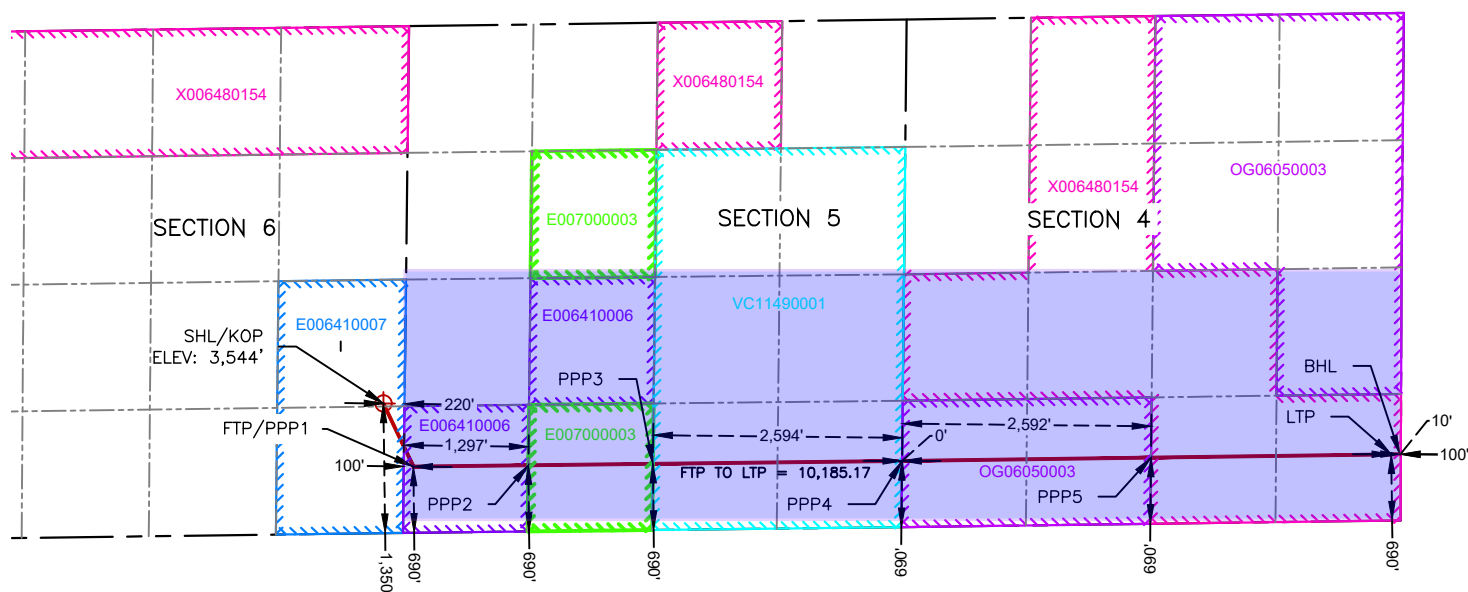
OPERATOR CERTIFICATIONS I hereby certify that the information contained herein is true and complete to the best of my knowledge and belief, and, if the well is a vertical or directional well, that this organization either owns a working interest or unleased mineral interest in the land including the proposed bottom hole location or has a right to drill this well at this location pursuant to a contract with an owner of a working interest or unleased mineral interest, or to a voluntary pooling agreement or a compulsory pooling order heretofore entered by the division. If this well is a horizontal well, I further certify that this organization has received the consent of at least one lessee or owner of a working interest or unleased mineral interest in each tract (in the target pool or formation) in which any part of the well's completed interval will be located or obtained a compulsory pooling order from the division.		SURVEYOR CERTIFICATIONS I hereby certify that the well location shown on this plat was plotted from field notes of actual surveys made by me or under my supervision, and that the same is true and correct to the best of my belief. PRELIMINARY THIS DOCUMENT SHALL NOT BE RECORDED FOR ANY PURPOSE AND SHALL NOT BE USED OR VIEWED OR RELIED UPON AS A FINAL SURVEY DOCUMENT.	
Signature _____ Date _____		Signature and Seal of Professional Surveyor _____	
Printed Name _____		Certificate Number _____	Date of Survey _____
Email Address _____			

Note: No allowable will be assigned to this completion until all interests have been consolidated or a non-standard unit has been approved by the division.

ACREAGE DEDICATION PLATS

This grid represents a standard section. You may superimpose a non-standard section, or larger area, over this grid. Operators must outline the dedicated acreage in a red box, clearly show the well surface location and bottom hole location, if it is directionally drilled, with the dimensions from the section lines in the cardinal directions. If this is a horizontal wellbore show on this plat the location of the First Take Point and Last Take Point, and the point within the Completed interval (other than the First Take Point or Last Take Point) that is closest to any outer boundary of the tract.

Surveyors shall use the latest United States government survey or dependent resurvey. Well locations will be in reference to the New Mexico Principal Meridian. If the land is not surveyed, contact the OCD Engineering Bureau. Independent subdivision surveys will not be acceptable.



LAJITAS 5-4 STATE 124H

**SURFACE HOLE LOCATION
& KICK-OFF POINT
1,350' FSL & 220' FEL
ELEV. = 3,544.00'**

NAD 83 X = 580,219.14'
NAD 83 Y = 613,248.04'
NAD 83 LAT = 32.685799°
NAD 83 LONG = -104.206954°
NAD 27 X = 539,039.54'
NAD 27 Y = 613,185.83°
NAD 27 LAT = 32.685683°
NAD 27 LONG = -104.206444°

**PENETRATION POINT 4
690' FSL & 0' FWL**

NAD 83 X = 585,621.12'
NAD 83 Y = 612,650.10'
NAD 83 LAT = 32.684137°
NAD 83 LONG = -104.189399°
NAD 27 X = 539,039.54'
NAD 27 Y = 613,185.83°
NAD 27 LAT = 32.685683°
NAD 27 LONG = -104.206444°

**FIRST TAKE POINT &
PENETRATION POINT 1
690' FSL & 100' FWL**

NAD 83 X = 580,531.27'
NAD 83 Y = 612,591.93°
NAD 83 LAT = 32.683995°
NAD 83 LONG = -104.205942°
NAD 27 X = 539,351.66°
NAD 27 Y = 612,529.73°
NAD 27 LAT = 32.683878°
NAD 27 LONG = -104.205432°

**PENETRATION POINT 5
690' FSL & 2,592' FWL**

NAD 83 X = 588,213.90'
NAD 83 Y = 612,685.06°
NAD 83 LAT = 32.684223°
NAD 83 LONG = -104.180971°
NAD 27 X = 547,034.30°
NAD 27 Y = 612,622.80°
NAD 27 LAT = 32.684106°
NAD 27 LONG = -104.180461°

**PENETRATION POINT 2
690' FSL & 1,297' FWL**

NAD 83 X = 581,728.71°
NAD 83 Y = 612,605.61°
NAD 83 LAT = 32.684028°
NAD 83 LONG = -104.202050°
NAD 27 X = 540,549.11°
NAD 27 Y = 612,543.41°
NAD 27 LAT = 32.683912°
NAD 27 LONG = -104.201540°

**LAST TAKE POINT
690' FSL & 100' FEL**

NAD 83 X = 590,715.65°
NAD 83 Y = 612,718.99°
NAD 83 LAT = 32.684306°
NAD 83 LONG = -104.172840°
NAD 27 X = 549,536.05°
NAD 27 Y = 612,656.71°
NAD 27 LAT = 32.684189°
NAD 27 LONG = -104.172330°

**PENETRATION POINT 3
2,594' FEL & 690' FSL**

NAD 83 X = 583,026.18°
NAD 83 Y = 612,620.44°
NAD 83 LAT = 32.684064°
NAD 83 LONG = -104.197833°
NAD 27 X = 541,846.57°
NAD 27 Y = 612,558.23°
NAD 27 LAT = 32.683948°
NAD 27 LONG = -104.197323°

**BOTTOM HOLE LOCATION
690' FSL & 10' FEL**

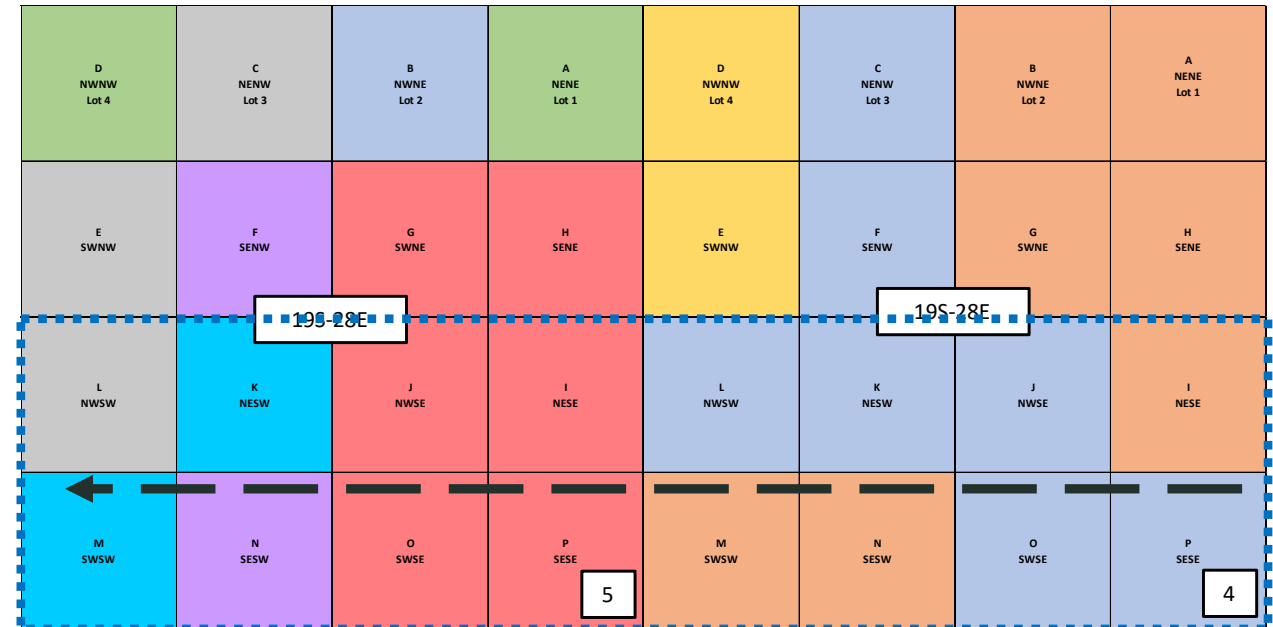
NAD 83 X = 590,805.65°
NAD 83 Y = 612,720.20°
NAD 83 LAT = 32.684309°
NAD 83 LONG = -104.172547°
NAD 27 X = 549,626.06°
NAD 27 Y = 612,657.92°
NAD 27 LAT = 32.684192°
NAD 27 LONG = -104.172037°



Lajitas S2 – Case 25001

Unit Capitation - S2		
Owner	WI	Consented to Wells?
EOG Resources, Inc.	24.104%	
Marathon Oil Permian	1.048%	
Gahr Energy Company	8.123%	
Fuel Products, Inc.	7.886%	
Lodge Exploration Company, LLC	1.278%	Yes
Mid-Western Energy, L.L.C.	0.858%	
Vladin, LLC	2.018%	Yes
Permian Resources Operating	18.750%	N/A
MRC Delaware Resources, LLC	1.784%	
Yates Energy Corporation	0.591%	Yes
Jalapeno Corporation	0.750%	Yes
Sharbro Energy, LLC	2.637%	Yes
Santo Legado, LLC	1.172%	
V-F Petroleum Inc	8.845%	
Marigold LLP	0.260%	
Tulipan LLC	0.260%	
Tinian Oil & Gas, LLC	0.690%	Yes
New Mexico Western Minerals, Inc.	1.172%	Yes
Est. of Theodore P. White (CP with Wife Marianne)	0.391%	
Est. of Theodore P. White (Separate Property)	0.195%	
Read & Stevens, Inc.	0.391%	N/A
Harvard Petroleum Company, LLC	1.172%	Yes
Opal Barton Revocable Trust UTA dated January 28, 1982	0.391%	
Charles F. Malone Living Trust uad 8/1/1987	0.195%	Yes
Gilbert J. Eaton	0.195%	
COG Operating LLC	8.691%	
Anne S. Johnson	0.098%	
NonDarcy Oil & Gas, Inc.	0.037%	
Slash Exploration Limited Partnership	0.879%	
Andersen-Malone, LLC	0.195%	Yes
Linda E. Schwarz	0.098%	Yes
Pamela Anne Evans Glass	0.049%	
James R. Gebel Revocable Living Trust dated March 20, 2013	0.049%	Non-Consent
LRF JR, LLC	0.309%	Yes
Hanagan Investment, LLC	1.392%	
William Fuller Kirkpatrick French GST Exempt Trust	0.117%	Yes
Annabelle L.P. French	0.059%	Yes
Marcia Millicent French	0.035%	Yes
Robert Fuller Fulton French	0.035%	Yes
T. T. Sanders, deceased	0.195%	
Zia Royalty, LLC	0.199%	
DML Revocable Trust uad 1/10/2007	0.130%	Yes
French Land & Cattle, Ltd.	0.617%	Yes
Red River Energy Partners, LLC	0.130%	Yes
Rockwood Resources, LLC	0.066%	Yes
CCS Resources, Inc.	1.465%	
Bean Family Limited Company, LLC	0.000%	N/A

Lajitas Lease Map:



Lajitas S2 Pooling Info

Notes:

- Please see Tract Capitation Slide for Tract-by-Tract Interests
- Owners in YELLOW sought to be pooled
- Owners being pooled but having been denoted as consented just need to execute the JOA or express preference to participate under pooling order

Lajitas S2 Dedication:

Lajitas 5-4 State Com 123H & 124H (2nd Bone)
Lajitas 5-4 State Com 133H & 134H (3rd Bone)

Defining Well:

Lajitas 5-4 State Com 134H – within 330' of S2 QQ line – Standard proximity tract well

Permian Resources Operating, LLC
Case No. 25001 Exhibit A-3



Master Tract Capitulation - Lajitas

Tract Capitulation	40.65	80	40.61	80	80	81.26	240	81.04	80	40	80	120	80.67	80.61	80
Unit	N2	S2	N2	All	All	N2	All	N2	N2	S2	S2	S2	N2	N2	S2
Owner	Sec 5: Lot 2	Sec 5: NESW, SWSW	Sec 5: Lot 3	Sec 5: SWNW, NW/SE	Sec 5: SENW, SE/SEW	Sec 5: Lots 1 & 4	Sec 5: S2NE, SE	Sec 4: Lots 1 & 2	Sec 4: S2NE	Sec 4: NESE	Sec 4: S2SW	Sec 4: W2SE, SESE	Sec 4: Lot 4, SWNW	Sec 4: E2NW	Sec 4: N2SW
EOG Resources, Inc.	84.027778%	54.583333%	46.701389%	54.687500%	33.958333%	0.000000%	0.000000%	5.468750%	5.468750%	5.468750%	5.468750%	47.482639%	55.468750%	47.482639%	14.496528%
Marathon Oil Permian	15.972222%	0.000000%	20.486111%	12.500000%	4.264583%	0.000000%	0.000000%	0.000000%	0.000000%	0.000000%	0.000000%	0.000000%	0.000000%	0.000000%	0.000000%
Gahr Energy Company	0.000000%	3.893750%	0.000000%	0.000000%	4.264583%	0.000000%	0.000000%	5.209962%	0.000000%	5.209962%	6.440065%	8.371094%	9.168906%	6.088828%	37.353733%
Fuel Products, Inc.	0.000000%	3.893750%	0.000000%	0.000000%	0.479167%	0.000000%	0.000000%	5.209962%	0.000000%	5.209962%	6.440065%	8.371094%	9.168906%	6.088828%	37.353733%
Lodge Exploration Company, LLC	0.000000%	0.437500%	0.000000%	0.000000%	0.479167%	0.000000%	0.000000%	2.001953%	0.000000%	2.001953%	0.775911%	2.382813%	1.104688%	0.733594%	4.197049%
Mid-Western Energy, L.L.C.	0.000000%	0.437500%	0.000000%	0.000000%	0.000000%	0.000000%	0.000000%	0.439453%	0.000000%	0.439453%	0.775911%	0.820313%	1.104688%	0.733594%	4.197049%
Vladin, LLC	0.000000%	10.625000%	0.000000%	0.000000%	11.041667%	0.000000%	0.000000%	0.000000%	0.000000%	0.000000%	0.000000%	0.000000%	0.000000%	0.000000%	0.000000%
Permian Resources Operating	0.000000%	0.000000%	0.000000%	0.000000%	0.000000%	0.000000%	66.666667%	1.562500%	0.000000%	1.562500%	1.562500%	9.548611%	1.562500%	1.562500%	0.000000%
MRC Delaware Resources, LLC	0.000000%	7.135635%	7.135635%	7.135635%	7.135635%	0.000000%	0.000000%	0.000000%	0.000000%	0.000000%	0.000000%	0.000000%	0.000000%	0.000000%	0.000000%
Yates Energy Corporation	0.000000%	2.365099%	2.365099%	2.365099%	2.365099%	0.000000%	0.000000%	0.000000%	0.000000%	0.000000%	0.000000%	0.000000%	0.000000%	0.000000%	0.000000%
Jalapeno Corporation	0.000000%	2.999267%	2.999267%	2.999267%	2.999267%	0.000000%	0.000000%	0.000000%	0.000000%	0.000000%	0.000000%	0.000000%	0.000000%	0.000000%	0.000000%
Sharbro Energy, LLC	0.000000%	9.375000%	14.062500%	14.062500%	9.375000%	0.000000%	0.000000%	0.000000%	0.000000%	0.000000%	0.000000%	0.000000%	0.000000%	0.000000%	0.000000%
Santo Legado, LLC	0.000000%	4.166667%	6.250000%	6.250000%	4.166667%	0.000000%	0.000000%	0.000000%	0.000000%	0.000000%	0.000000%	0.000000%	0.000000%	0.000000%	0.000000%
V-5 Petroleum Inc	0.000000%	0.087500%	0.000000%	0.000000%	0.095833%	100.000000%	33.333333%	0.615234%	85.996044%	0.615234%	1.086276%	1.148438%	2.588229%	9.455851%	0.839410%
Marigold LLP	0.000000%	0.000000%	0.000000%	0.000000%	4.166667%	0.000000%	0.000000%	0.000000%	0.000000%	0.000000%	0.000000%	0.000000%	0.000000%	0.000000%	0.000000%
Tulipan LLC	0.000000%	0.000000%	0.000000%	0.000000%	4.166667%	0.000000%	0.000000%	0.000000%	0.000000%	0.000000%	0.000000%	0.000000%	0.000000%	0.000000%	0.000000%
Tinian Oil & Gas, LLC	0.000000%	0.000000%	0.000000%	0.000000%	11.041667%	0.000000%	0.000000%	0.000000%	0.000000%	0.000000%	0.000000%	0.000000%	0.000000%	0.000000%	0.000000%
New Mexico Western Minerals, Inc.	0.000000%	0.000000%	0.000000%	0.000000%	0.000000%	0.000000%	0.000000%	3.125000%	0.000000%	3.125000%	3.125000%	3.125000%	3.125000%	3.125000%	0.000000%
Est. of Theodore P. White (CP with Wife Marianne)	0.000000%	0.000000%	0.000000%	0.000000%	0.000000%	0.000000%	0.000000%	1.041666%	0.000000%	1.041666%	1.041666%	1.041667%	1.041667%	1.041667%	0.000000%
Est. of Theodore P. White (Separate Property)	0.000000%	0.000000%	0.000000%	0.000000%	0.000000%	0.000000%	0.000000%	0.520834%	0.000000%	0.520834%	0.520834%	0.520833%	0.520833%	0.520833%	0.000000%
Read & Stevens, Inc.	0.000000%	0.000000%	0.000000%	0.000000%	0.000000%	0.000000%	0.000000%	0.781250%	7.753906%	0.781250%	0.781250%	0.781250%	0.781250%	1.380208%	0.781250%
Harvard Petroleum Company, LLC	0.000000%	0.000000%	0.000000%	0.000000%	0.000000%	0.000000%	0.000000%	3.125000%	0.000000%	3.125000%	3.125000%	3.125000%	3.125000%	3.125000%	0.000000%
Opal Barton Revocable Trust UTA dated January 28, 1982	0.000000%	0.000000%	0.000000%	0.000000%	0.000000%	0.000000%	0.000000%	0.781250%	0.781250%	0.781250%	0.781250%	0.781250%	0.781250%	0.781250%	0.781250%
Charles F. Malone Living Trust uad 8/1/1987	0.000000%	0.000000%	0.000000%	0.000000%	0.000000%	0.000000%	0.000000%	0.520833%	0.000000%	0.520833%	0.520833%	0.520833%	0.520833%	0.520833%	0.000000%
Gilbert J. Eaton	0.000000%	0.000000%	0.000000%	0.000000%	0.000000%	0.000000%	0.000000%	0.520833%	0.000000%	0.520833%	0.520833%	0.520833%	0.520833%	0.520833%	0.000000%
COG Operating LLC	0.000000%	0.000000%	0.000000%	0.000000%	0.000000%	0.000000%	0.000000%	28.906250%	0.000000%	51.562500%	43.750000%	0.000000%	0.000000%	0.000000%	0.000000%
Anne S. Johnson	0.000000%	0.000000%	0.000000%	0.000000%	0.000000%	0.000000%	0.000000%	0.260417%	0.000000%	0.260417%	0.260417%	0.260417%	0.260417%	0.260417%	0.000000%
NonDarcy Oil & Gas, Inc.	0.000000%	0.000000%	0.000000%	0.000000%	0.000000%	0.000000%	0.000000%	0.195313%	0.000000%	0.195313%	0.195313%	0.000000%	0.000000%	0.000000%	0.000000%
Slash Exploration Limited Partnership	0.000000%	0.000000%	0.000000%	0.000000%	0.000000%	0.000000%	0.000000%	2.343750%	0.000000%	2.343750%	2.343750%	2.343750%	2.343750%	2.343750%	0.000000%
Andersen-Malone, LLC	0.000000%	0.000000%	0.000000%	0.000000%	0.000000%	0.000000%	0.000000%	0.520833%	0.000000%	0.520833%	0.520833%	0.520833%	0.520833%	0.520833%	0.000000%
Linda E. Schwarz	0.000000%	0.000000%	0.000000%	0.000000%	0.000000%	0.000000%	0.000000%	0.260417%	0.000000%	0.260417%	0.260417%	0.260417%	0.260417%	0.260417%	0.000000%
Pamela Anne Evans Glass	0.000000%	0.000000%	0.000000%	0.000000%	0.000000%	0.000000%	0.000000%	0.130208%	0.000000%	0.130208%	0.130208%	0.130208%	0.130208%	0.130208%	0.000000%
James R. Gebel Revocable Living Trust dated March 20, 2013	0.000000%	0.000000%	0.000000%	0.000000%	0.000000%	0.000000%	0.000000%	0.130208%	0.000000%	0.130208%	0.130208%	0.130208%	0.130208%	0.130208%	0.000000%
LRF JR, LLC	0.000000%	0.000000%	0.000000%	0.000000%	0.000000%	0.000000%	0.000000%	28.906250%	0.000000%	4.937500%	0.000000%	0.000000%	0.000000%	0.000000%	0.000000%
Hanagan Investment, LLC	0.000000%	0.000000%	0.000000%	0.000000%	0.000000%	0.000000%	0.000000%	7.421875%	0.000000%	7.421875%	7.421875%	0.000000%	0.000000%	7.421875%	0.000000%
William Fuller Kirkpatrick French GST Exempt Trust	0.000000%	0.000000%	0.000000%	0.000000%	0.000000%	0.000000%	0.000000%	0.000000%	0.000000%	0.625000%	0.625000%	0.000000%	0.000000%	0.000000%	0.000000%
Annabelle L.P. French	0.000000%	0.000000%	0.000000%	0.000000%	0.000000%	0.000000%	0.000000%	0.000000%	0.000000%	0.312500%	0.312500%	0.000000%	0.000000%	0.000000%	0.000000%
Marcia Millicent French	0.000000%	0.000000%	0.000000%	0.000000%	0.000000%	0.000000%	0.000000%	0.000000%	0.000000%	0.187500%	0.187500%	0.000000%	0.000000%	0.000000%	0.000000%
Robert Fuller Fulton French	0.000000%	0.000000%	0.000000%	0.000000%	0.000000%	0.000000%	0.000000%	0.000000%	0.000000%	0.187500%	0.187500%	0.000000%	0.000000%	0.000000%	0.000000%
T. T. Sanders, deceased	0.000000%	0.000000%	0.000000%	0.000000%	0.000000%	0.000000%	0.000000%	0.000000%	0.000000%	0.000000%	1.562500%	0.000000%	0.000000%	0.000000%	0.000000%
Zia Royalty, LLC	0.000000%	0.000000%	0.000000%	0.000000%	0.000000%	0.000000%	0.000000%	0.000000%	0.000000%	0.000000%	1.593750%	0.000000%	0.000000%	0.000000%	0.000000%
DML Revocable Trust uad 1/10/2007	0.000000%	0.000000%	0.000000%	0.000000%	0.000000%	0.000000%	0.000000%	0.000000%	0.000000%	0.000000%	1.041667%	0.000000%	1.041667%	1.041667%	0.000000%
French Land & Cattle, Ltd.	0.000000%	0.000000%	0.000000%	0.000000%	0.000000%	0.000000%	0.000000%	0.000000%	0.000000%	0.000000%	4.937500%	0.000000%	0.000000%	0.000000%	0.000000%
Red River Energy Partners, LLC	0.000000%	0.000000%	0.000000%	0.000000%	0.000000%	0.000000%	0.000000%	0.000000%	0.000000%	0.000000%	1.041667%	0.000000%	1.041667%	1.041667%	0.000000%
Rockwood Resources, LLC	0.000000%	0.000000%	0.000000%	0.000000%	0.000000%	0.000000%	0.000000%	0.000000%	0.000000%	0.000000%	0.531250%	0.000000%	2.125000%	2.125000%	0.000000%
CCS Resources, Inc.	0.000000%	0.000000%	0.000000%	0.000000%	0.000000%	0.000000%	0.000000%	0.000000%	0.000000%	0.000000%	0.000000%	7.812500%	0.000000%	0.000000%	0.000000%
Bean Family Limited Company, LLC	0.000000%	0.000000%	0.000000%	0.000000%	0.000000%	0.000000%	0.000000%	0.000000%	0.000000%	0.000000%	0.000000%	0.000000%	1.562500%	1.562500%	0.000000%

PERMIAN
RESOURCES300 N. MARIENFELD STREET, SUITE 1000
MIDLAND, TX 79701OFFICE 432.695.4222
FAX 432.695.4063

September 11, 2024

Via Certified MailAnderson-Malone, LLC
P.O. Box 87
Roswell, New Mexico 88202**RE: Well Proposals – Lajitas 5-4 State Com**
T19S-R28E, N.M.P.M.
Section 4: All
Section 5: All
Eddy County, New Mexico

To Whom It May Concern:

Permian Resources Operating, LLC ("Permian"), hereby proposes the drilling and completion of the following eight (8) wells, the Lajitas 5-4 State Com at the following approximate locations within Township 19 South, Range 28 East, Eddy Co., New Mexico:

1. Lajitas 5-4 State Com 121H

SHL: At a legal location within the W/2 of the NW/4 of Section 5
BHL: 10' FEL & 330' FNL of Section 4
FTP: 100' FWL & 330' FNL of Section 5
LTP: 100' FEL & 330' FNL of Section 4
TVD: Approximately 6,810'
TMD: Approximately 17,095'
Proration Unit: N/2 of Sections 4 & 5
Targeted Interval: 2nd Bone Spring
Total Cost: See attached AFE

2. Lajitas 5-4 State Com 122H

SHL: At a legal location within the W/2 of the NW/4 of Section 5
BHL: 10' FEL & 2,190' FNL of Section 4
FTP: 100' FWL & 2,190' FNL of Section 5
LTP: 100' FEL & 2,190' FNL of Section 4
TVD: Approximately 6,810'
TMD: Approximately 17,095'
Proration Unit: N/2 of Sections 4 & 5
Targeted Interval: 2nd Bone Spring
Total Cost: See attached AFE

3. Lajitas 5-4 State Com 123H

SHL: At a legal location with the E/2 of the SE/4 of Section 6
BHL: 10' FEL & 1,890' FSL of Section 4
FTP: 100' FWL & 1,890' FSL of Section 5
LTP: 100' FEL & 1,890' FSL of Section 4
TVD: Approximately 6,910'
TMD: Approximately 17,195'
Proration Unit: S/2 of Sections 4 & 5
Targeted Interval: 2nd Bone Spring
Total Cost: See attached AFE

Permian Resources Operating, LLC
Case No. 25001
Exhibit A-4



300 N. MARIENFELD STREET, SUITE 1000
MIDLAND, TX 79701

OFFICE 432.695.4222
FAX 432.695.4063

4. Lajitas 5-4 State Com 124H

SHL: At a legal location with the E/2 of the SE/4 of Section 6

BHL: 10' FEL & 690' FSL of Section 4

FTP: 100' FWL & 690' FSL of Section 5

LTP: 100' FEL & 690' FSL of Section 4

TVD: Approximately 6,910'

TMD: Approximately 17,195'

Proration Unit: S/2 of Sections 4 & 5

Targeted Interval: 2nd Bone Spring

Total Cost: See attached AFE

5. Lajitas 5-4 State Com 131H

SHL: At a legal location within the W/2 of the NW/4 of Section 5

BHL: 10' FEL & 330' FNL of Section 4

FTP: 100' FWL & 330' FNL of Section 5

LTP: 100' FEL & 330' FNL of Section 4

TVD: Approximately 8,040'

TMD: Approximately 18,325'

Proration Unit: N/2 of Sections 4 & 5

Targeted Interval: 3rd Bone Spring

Total Cost: See attached AFE

6. Lajitas 5-4 State Com 132H (Defining Well)

SHL: At a legal location within the W/2 of the NW/4 of Section 5

BHL: 10' FEL & 1,640' FNL of Section 4

FTP: 100' FWL & 1,640' FNL of Section 5

LTP: 100' FEL & 1,640' FNL of Section 4

TVD: Approximately 8,110'

TMD: Approximately 18,395'

Proration Unit: N/2 of Sections 4 & 5

Targeted Interval: 3rd Bone Spring

Total Cost: See attached AFE

7. Lajitas 5-4 State Com 133H

SHL: At a legal location with the E/2 of the SE/4 of Section 6

BHL: 10' FEL & 2,310' FSL of Section 4

FTP: 100' FWL & 2,310' FSL of Section 5

LTP: 100' FEL & 2,310' FSL of Section 4

TVD: Approximately 8,115'

TMD: Approximately 18,400'

Proration Unit: S/2 of Sections 4 & 5

Targeted Interval: 3rd Bone Spring

Total Cost: See attached AFE



300 N. MARIENFELD STREET, SUITE 1000
MIDLAND, TX 79701

OFFICE 432.695.4222
FAX 432.695.4063

8. Lajitas 5-4 State Com 134H (Defining Well)

SHL: At a legal location with the E/2 of the SE/4 of Section 6

BHL: 10' FEL & 1,000' FSL of Section 4

FTP: 100' FWL & 1,000' FSL of Section 5

LTP: 100' FEL & 1,000' FSL of Section 4

TVD: Approximately 8,185'

TMD: Approximately 18,470'

Proration Unit: S/2 of Sections 4 & 5

Targeted Interval: 3rd Bone Spring

Total Cost: See attached AFE

The locations, TVDs, and targets are approximate and subject to change dependent on surface or subsurface issues encountered. Permian is proposing to drill these wells under the modified terms of the 1989 AAPL Operating Agreement and a form of said Operating Agreement is available upon request. The Operating Agreement has the following general provisions:

- 100%/300%/300% non-consent provisions
- \$10,000/\$1,000 drilling and producing rates
- Permian Resources Operating, LLC named as Operator

Please indicate your election to participate in the drilling and completion of the proposed wells on the enclosed ballot. Please sign and return one copy of this letter, signed copies of the proposed AFEs, a signed copy of the enclosed insurance declaration, and your geologic well requirements.

In the interest of time, should we not reach an agreement within thirty (30) days of the date of your receipt of this letter, Permian will apply to the New Mexico Oil Conservation Division for compulsory pooling of your interest into spacing units for the proposed wells. If you do not wish to participate, Permian would be interested in acquiring your interest in the subject lands which is subject to further mutually agreeable negotiation.

Thank you for your time and consideration, if you have any questions at all, please don't hesitate to contact me by email at Travis.Macha@permianres.com.

Elections can be returned by mail &/or email to the attention of Erin Lloyd – Erin.Lloyd@permianres.com

Respectfully,

A handwritten signature in blue ink, appearing to read "Travis Macha", written over a horizontal line.

Travis Macha
New Mexico Land
Manager

Enclosures

ELECTIONS ON PAGE TO FOLLOW

Well Proposal: Lajitas 5-4 State Com 121H-124H, 131H-134H



300 N. MARIENFELD STREET, SUITE 1000
MIDLAND, TX 79701

OFFICE 432.695.4222
FAX 432.695.4063

Lajitas 5-4 State Com Elections:

Well Elections: <i>(Please indicate your responses in the spaces below)</i>		
Well(s)	Elect to Participate	Elect to <u>NOT</u> Participate
Lajitas 5-4 State Com 121H		
Lajitas 5-4 State Com 122H		
Lajitas 5-4 State Com 123H		
Lajitas 5-4 State Com 124H		
Lajitas 5-4 State Com 131H		
Lajitas 5-4 State Com 132H		
Lajitas 5-4 State Com 133H		
Lajitas 5-4 State Com 134H		

Company Name (If Applicable):

By: _____

Printed Name: _____

Date: _____

Well Proposal: Lajitas 5-4 State Com 121H-124H, 131H-134H



300 N. MARIENFELD STREET, SUITE 1000
MIDLAND, TX 79701

OFFICE 432.695.4222
FAX 432.695.4063

Participate / Rejection Declaration

Please return this page to Permian Resources Operating, LLC ("Permian") by the date specified in the letter, signed indicating your election to either participate in or reject this insurance program. If you reject the insurance coverage arranged by Permian, then, to the extent that Permian has an obligation to secure any such insurance on your behalf under any applicable agreements or otherwise, Permian will be relieved of such obligation, and Permian will assume that you maintain appropriate levels of insurance and will provide a current Certificate of Insurance upon request. If you fail to make an election within 30 days from receipt of this notice, you will be deemed a participant in the program as detailed on the attached and billed for your percentage participation as such.

- ☐ I hereby elect to participate in the insurance coverage arranged by Permian Resources Operating, LLC and understand that I will be charged for such participation.
- ☐ I hereby elect to reject the insurance coverage arranged by Permian Resources Operating, LLC.

Company Name (If Applicable):

By: _____

Printed Name: _____

Date: _____

AFE Number:		Description:	LAJITAS 5 - 4 STATE COM 123H
AFE Name:	LAJITAS 5 - 4 STATE COM 123H	AFE TYPE:	Drill and Complete
Well Operator:	PERMIAN RESOURCES		
Operator AFE #:			

<u>Account</u>	<u>Description</u>	<u>Gross Est. (\$)</u>
Drilling Intangible		
8015.5000	IDC - WELL CONTROL INSURANCE	\$8,285.13
8015.3200	IDC - CONTRACT LABOR/ROUSTABOUT	\$15,000.00
8015.5200	IDC - CONTINGENCY	\$124,812.11
8015.2400	IDC - RIG WATER	\$7,150.00
8015.1200	IDC - LEGAL, TITLE SERVICES	\$13,000.00
8015.2350	IDC - FUEL/MUD	\$40,000.00
8015.3500	IDC - TRUCKING/VACUUM/ TRANSP	\$18,000.00
8015.2300	IDC - FUEL / POWER	\$97,750.00
8015.3100	IDC - CASING CREW & TOOLS	\$50,000.00
8015.2200	IDC - BITS, TOOLS, STABILIZERS	\$50,000.00
8015.1000	IDC - PERMITS,LICENSES,ETC	\$15,000.00
8015.1700	IDC - DAYWORK CONTRACT	\$418,000.00
8015.4100	IDC - RENTAL EQUIPMENT	\$23,000.00
8015.4300	IDC - WELLSITE SUPERVISION	\$66,000.00
8015.1100	IDC - STAKING & SURVEYING	\$15,000.00
8015.1300	IDC - SURFACE DAMAGE / ROW	\$35,000.00
8015.3000	IDC - CEMENT SERV/FLOAT EQUIP	\$160,000.00
8015.4200	IDC - MANCAMP	\$28,000.00
8015.2000	IDC - CONDUCTOR HOLE & SERVICE	\$45,000.00
8015.3800	IDC - WELLHEAD PREPARE/REPAIR	\$30,500.00
8015.2150	IDC - DRILL BIT	\$53,000.00
8015.3600	IDC - SOLIDS CONTROL/ CLOSED LOOP SYSTEM	\$39,700.00
8015.4600	IDC - SAFETY / ENVIRONMENTAL	\$8,400.00
8015.1400	IDC - ROAD, LOCATIONS, PITS	\$108,333.33
8015.1310	IDC - PERMANENT EASEMENT	\$12,000.00
8015.2700	IDC - INSPECTION, TESTING & REPAIR	\$45,000.00
8015.3700	IDC - DISPOSAL	\$97,000.00
8015.2500	IDC - MUD/CHEMICALS/ACIDIZING	\$110,000.00
8015.1900	IDC - DIRECTNL DRILL & SURVEY	\$224,000.00
8015.1600	IDC - RIG MOB / STANDBY RATE	\$30,000.00
8015.3400	IDC - MATERIALS & SUPPLIES	\$5,000.00
8015.1500	IDC - RIG MOB / TRUCKING	\$100,000.00
	Sub-total	\$2,091,930.57
Facilities		
8035.1310	FAC - PEMANENT EASEMENT	\$3,333.00
8035.2100	FAC - INSPECTION & TESTING	\$833.00
8035.3300	FAC - CIRCULATING TRNSFER PUMP	\$13,333.00
8035.2200	FAC - CONTRACT LABOR / ROUSTAB	\$86,667.00
8035.1500	FAC - MATERIALS & SUPPLIES	\$833.00
8035.3700	FAC - AUTOMATION MATERIAL	\$41,667.00

Cost Estimate

Printed Date: Sep 6, 2024

<u>Account</u>	<u>Description</u>	<u>Gross Est. (\$)</u>
8035.2500	FAC - CONSULTING SERVICES	\$2,500.00
8035.4000	FAC - SAFETY / ENVIRONMENTAL	\$667.00
8035.1700	FAC - RENTAL EQUIPMENT	\$4,167.00
8035.1600	FAC - TRANSPORTATION TRUCKING	\$5,000.00
8035.3000	FAC - HEATER TREATER/SEPARATOR	\$150,000.00
8035.3800	FAC - FLARE/COMBUSTER	\$16,667.00
8035.1900	FAC - WATER DISPOSAL / SWD	\$500.00
8035.3400	FAC - METER & LACT	\$34,467.00
8035.2400	FAC - SUPERVISION	\$5,000.00
8035.3200	FAC - VALVES FITTINGS & PIPE	\$108,333.00
8035.2900	FAC - TANK BATTERY	\$96,667.00
8035.3500	FAC - COMPRESSOR	\$5,333.00
8035.3600	FAC - ELECTRICAL	\$41,667.00
8035.1400	FAC - ROAD LOCATIONS PITS	\$29,167.00
8035.4500	FAC - CONTINGENCY	\$23,833.00
8035.1300	FAC - SURFACE DAMAGE / ROW	\$833.00
Sub-total		\$671,467.00
Completion Intangible		
8025.2000	ICC - TRUCKING	\$14,375.00
8025.1400	ICC - WIRELINE OPEN/CASED HOLE	\$40,000.00
8025.2500	ICC - WELL STIMULATION/FRACTUR	\$2,405,186.00
8025.3800	ICC - OVERHEAD	\$10,000.00
8025.1100	ICC - ROAD, LOCATIONS, PITS	\$10,500.00
8025.3000	ICC - WATER HANDLING	\$172,358.00
8025.2300	ICC - COMPLETION FLUIDS	\$10,000.00
8025.1500	ICC - FUEL / POWER	\$560,880.00
8025.3700	ICC - SAFETY / ENVIRONMENTAL	\$15,000.00
8025.3100	ICC - WELLHEAD/FRACTREE REPAIR	\$40,000.00
8025.3600	ICC - SUPERVISION/ENGINEERING	\$5,000.00
8025.1600	ICC - COILED TUBING	\$226,602.00
8025.2600	ICC - CONTRACT LABOR/ROUSTABOUT	\$15,000.00
8025.3400	ICC - RENTAL EQUIPMENT	\$198,747.00
8025.2200	ICC - ELECTRIC LOGGING / PERFORATING	\$406,429.00
8025.1800	ICC - WATER DISPOSAL/VACUUM TRUCK	\$20,160.00
8025.3050	ICC - SOURCE WATER	\$318,862.00
8025.3500	ICC - WELLSITE SUPERVISION	\$48,600.00
Sub-total		\$4,517,699.00
Artificial Lift Tangible		
8065.3100	TAL - MEASUREMENT EQUIPMENT	\$30,000.00
8065.2000	TAL - WELLHEAD EQUIPMENT	\$40,000.00
8065.1300	TAL - DOWNHOLE ARTIFICIAL LIFT EQPT	\$10,000.00
8065.2500	TAL - VALVES/CONNECTIONS/FTGS	\$95,000.00
8065.3400	TAL - CONTRACT LABOR INSTALL	\$30,000.00
8065.1700	TAL - PACKER/DOWNHOLE TOOLS	\$5,000.00
8065.1100	TAL - TUBING	\$105,000.00
Sub-total		\$315,000.00

Cost Estimate

Printed Date: Sep 6, 2024

<u>Account</u>	<u>Description</u>	<u>Gross Est. (\$)</u>
Artificial Lift Intangible		
8060.3500	IAL - WELLSITE SUPERVISION	\$10,000.00
8060.2300	IAL - COMPLETION FLUIDS	\$20,000.00
8060.3700	IAL - HEALTH & SAFETY	\$5,000.00
8060.1200	IAL - WORKOVER RIG	\$30,000.00
8060.2600	IAL - CONTRACT LABOR/ROUSTABOUT	\$20,000.00
8060.3400	IAL - RENTAL EQUIPMENT	\$25,000.00
8060.2000	IAL - TRUCKING/VACUUM/TRANSP	\$20,000.00
	Sub-total	\$130,000.00
Pipeline		
8036.3620	PLN - POWER DISTRIBUTION LABOR	\$11,666.00
8036.3610	PLN - POWER DISTRIBUTION MATERIAL	\$33,333.00
8036.3200	PLN - VALVES FITTINGS & PIPE	\$20,000.00
8036.1310	PLN - PERMANENT EASEMENT	\$23,100.00
8036.1300	PLN - SURFACE DAMAGE / ROW	\$2,500.00
8036.2200	PLN - CONTRACT LABOR	\$70,000.00
8036.2800	PLN - FLOWLINE MATERIAL	\$66,528.00
	Sub-total	\$227,127.00
Completion Tangible		
8030.2000	TCC - WELLHEAD EQUIPMENT	\$47,250.00
	Sub-total	\$47,250.00
Drilling Tangible		
8020.1200	TDC - CASING - INTERMEDIATE - 1	\$177,697.81
8020.1100	TDC - CASING - SURFACE	\$33,834.25
8020.1400	TDC - CASING - PRODUCTION	\$652,674.41
8020.1500	TDC - WELLHEAD EQUIPMENT	\$65,875.00
	Sub-total	\$930,081.47
Flowback Intangible		
8040.2900	IFC - WELL TESTING / FLOWBACK	\$150,000.00
8040.1899	IFC - FRAC WATER RECOVERY	\$290,000.00
8040.3500	IFC - WELLSITE SUPERVISION	\$10,000.00
8040.3400	IFC - RENTAL EQUIPMENT	\$25,000.00
	Sub-total	\$475,000.00
Grand Total		\$9,405,555.04

AFE Number:		Description:	LAJITAS 5 - 4 STATE COM 124H
AFE Name:	LAJITAS 5 - 4 STATE COM 124H	AFE TYPE:	Drill and Complete
Well Operator:	PERMIAN RESOURCES		
Operator AFE #:			

<u>Account</u>	<u>Description</u>	<u>Gross Est. (\$)</u>
Drilling Intangible		
8015.5000	IDC - WELL CONTROL INSURANCE	\$8,285.13
8015.3200	IDC - CONTRACT LABOR/ROUSTABOUT	\$15,000.00
8015.5200	IDC - CONTINGENCY	\$124,812.11
8015.2400	IDC - RIG WATER	\$7,150.00
8015.1200	IDC - LEGAL, TITLE SERVICES	\$13,000.00
8015.2350	IDC - FUEL/MUD	\$40,000.00
8015.3500	IDC - TRUCKING/VACUUM/ TRANSP	\$18,000.00
8015.2300	IDC - FUEL / POWER	\$97,750.00
8015.3100	IDC - CASING CREW & TOOLS	\$50,000.00
8015.2200	IDC - BITS, TOOLS, STABILIZERS	\$50,000.00
8015.1000	IDC - PERMITS,LICENSES,ETC	\$15,000.00
8015.1700	IDC - DAYWORK CONTRACT	\$418,000.00
8015.4100	IDC - RENTAL EQUIPMENT	\$23,000.00
8015.4300	IDC - WELLSITE SUPERVISION	\$66,000.00
8015.1100	IDC - STAKING & SURVEYING	\$15,000.00
8015.1300	IDC - SURFACE DAMAGE / ROW	\$35,000.00
8015.3000	IDC - CEMENT SERV/FLOAT EQUIP	\$160,000.00
8015.4200	IDC - MANCAMP	\$28,000.00
8015.2000	IDC - CONDUCTOR HOLE & SERVICE	\$45,000.00
8015.3800	IDC - WELLHEAD PREPARE/REPAIR	\$30,500.00
8015.2150	IDC - DRILL BIT	\$53,000.00
8015.3600	IDC - SOLIDS CONTROL/ CLOSED LOOP SYSTEM	\$39,700.00
8015.4600	IDC - SAFETY / ENVIRONMENTAL	\$8,400.00
8015.1400	IDC - ROAD, LOCATIONS, PITS	\$108,333.33
8015.1310	IDC - PERMANENT EASEMENT	\$12,000.00
8015.2700	IDC - INSPECTION, TESTING & REPAIR	\$45,000.00
8015.3700	IDC - DISPOSAL	\$97,000.00
8015.2500	IDC - MUD/CHEMICALS/ACIDIZING	\$110,000.00
8015.1900	IDC - DIRECTNL DRILL & SURVEY	\$224,000.00
8015.1600	IDC - RIG MOB / STANDBY RATE	\$30,000.00
8015.3400	IDC - MATERIALS & SUPPLIES	\$5,000.00
8015.1500	IDC - RIG MOB / TRUCKING	\$100,000.00
	Sub-total	\$2,091,930.57
Facilities		
8035.1310	FAC - PEMANENT EASEMENT	\$3,333.00
8035.2100	FAC - INSPECTION & TESTING	\$833.00
8035.3300	FAC - CIRCULATING TRNSFER PUMP	\$13,333.00
8035.2200	FAC - CONTRACT LABOR / ROUSTAB	\$86,667.00
8035.1500	FAC - MATERIALS & SUPPLIES	\$833.00
8035.3700	FAC - AUTOMATION MATERIAL	\$41,667.00

Cost Estimate

Printed Date: Sep 6, 2024

<u>Account</u>	<u>Description</u>	<u>Gross Est. (\$)</u>
8035.2500	FAC - CONSULTING SERVICES	\$2,500.00
8035.4000	FAC - SAFETY / ENVIRONMENTAL	\$667.00
8035.1700	FAC - RENTAL EQUIPMENT	\$4,167.00
8035.1600	FAC - TRANSPORTATION TRUCKING	\$5,000.00
8035.3000	FAC - HEATER TREATER/SEPARATOR	\$150,000.00
8035.3800	FAC - FLARE/COMBUSTER	\$16,667.00
8035.1900	FAC - WATER DISPOSAL / SWD	\$500.00
8035.3400	FAC - METER & LACT	\$34,467.00
8035.2400	FAC - SUPERVISION	\$5,000.00
8035.3200	FAC - VALVES FITTINGS & PIPE	\$108,333.00
8035.2900	FAC - TANK BATTERY	\$96,667.00
8035.3500	FAC - COMPRESSOR	\$5,333.00
8035.3600	FAC - ELECTRICAL	\$41,667.00
8035.1400	FAC - ROAD LOCATIONS PITS	\$29,167.00
8035.4500	FAC - CONTINGENCY	\$23,833.00
8035.1300	FAC - SURFACE DAMAGE / ROW	\$833.00
Sub-total		\$671,467.00
Completion Intangible		
8025.2000	ICC - TRUCKING	\$14,375.00
8025.1400	ICC - WIRELINE OPEN/CASED HOLE	\$40,000.00
8025.2500	ICC - WELL STIMULATION/FRACTUR	\$2,405,186.00
8025.3800	ICC - OVERHEAD	\$10,000.00
8025.1100	ICC - ROAD, LOCATIONS, PITS	\$10,500.00
8025.3000	ICC - WATER HANDLING	\$172,358.00
8025.2300	ICC - COMPLETION FLUIDS	\$10,000.00
8025.1500	ICC - FUEL / POWER	\$560,880.00
8025.3700	ICC - SAFETY / ENVIRONMENTAL	\$15,000.00
8025.3100	ICC - WELLHEAD/FRACTREE REPAIR	\$40,000.00
8025.3600	ICC - SUPERVISION/ENGINEERING	\$5,000.00
8025.1600	ICC - COILED TUBING	\$226,602.00
8025.2600	ICC - CONTRACT LABOR/ROUSTABOUT	\$15,000.00
8025.3400	ICC - RENTAL EQUIPMENT	\$198,747.00
8025.2200	ICC - ELECTRIC LOGGING / PERFORATING	\$406,429.00
8025.1800	ICC - WATER DISPOSAL/VACUUM TRUCK	\$20,160.00
8025.3050	ICC - SOURCE WATER	\$318,862.00
8025.3500	ICC - WELLSITE SUPERVISION	\$48,600.00
Sub-total		\$4,517,699.00
Artificial Lift Tangible		
8065.3100	TAL - MEASUREMENT EQUIPMENT	\$30,000.00
8065.2000	TAL - WELLHEAD EQUIPMENT	\$40,000.00
8065.1300	TAL - DOWNHOLE ARTIFICIAL LIFT EQPT	\$10,000.00
8065.2500	TAL - VALVES/CONNECTIONS/FTGS	\$95,000.00
8065.3400	TAL - CONTRACT LABOR INSTALL	\$30,000.00
8065.1700	TAL - PACKER/DOWNHOLE TOOLS	\$5,000.00
8065.1100	TAL - TUBING	\$105,000.00
Sub-total		\$315,000.00

Cost Estimate

Printed Date: Sep 6, 2024

<u>Account</u>	<u>Description</u>	<u>Gross Est. (\$)</u>
Artificial Lift Intangible		
8060.3500	IAL - WELLSITE SUPERVISION	\$10,000.00
8060.2300	IAL - COMPLETION FLUIDS	\$20,000.00
8060.3700	IAL - HEALTH & SAFETY	\$5,000.00
8060.1200	IAL - WORKOVER RIG	\$30,000.00
8060.2600	IAL - CONTRACT LABOR/ROUSTABOUT	\$20,000.00
8060.3400	IAL - RENTAL EQUIPMENT	\$25,000.00
8060.2000	IAL - TRUCKING/VACUUM/TRANSP	\$20,000.00
	Sub-total	\$130,000.00
Pipeline		
8036.3620	PLN - POWER DISTRIBUTION LABOR	\$11,666.00
8036.3610	PLN - POWER DISTRIBUTION MATERIAL	\$33,333.00
8036.3200	PLN - VALVES FITTINGS & PIPE	\$20,000.00
8036.1310	PLN - PERMANENT EASEMENT	\$23,100.00
8036.1300	PLN - SURFACE DAMAGE / ROW	\$2,500.00
8036.2200	PLN - CONTRACT LABOR	\$70,000.00
8036.2800	PLN - FLOWLINE MATERIAL	\$66,528.00
	Sub-total	\$227,127.00
Completion Tangible		
8030.2000	TCC - WELLHEAD EQUIPMENT	\$47,250.00
	Sub-total	\$47,250.00
Drilling Tangible		
8020.1200	TDC - CASING - INTERMEDIATE - 1	\$177,697.81
8020.1100	TDC - CASING - SURFACE	\$33,834.25
8020.1400	TDC - CASING - PRODUCTION	\$652,674.41
8020.1500	TDC - WELLHEAD EQUIPMENT	\$65,875.00
	Sub-total	\$930,081.47
Flowback Intangible		
8040.2900	IFC - WELL TESTING / FLOWBACK	\$150,000.00
8040.1899	IFC - FRAC WATER RECOVERY	\$290,000.00
8040.3500	IFC - WELLSITE SUPERVISION	\$10,000.00
8040.3400	IFC - RENTAL EQUIPMENT	\$25,000.00
	Sub-total	\$475,000.00
Grand Total		\$9,405,555.04

AFE Number:		Description:	LAJITAS 5 -4 STATE COM 133H
AFE Name:	LAJITAS 5 -4 STATE COM 133H	AFE TYPE:	Drill and Complete
Well Operator:	PERMIAN RESOURCES		
Operator AFE #:			

<u>Account</u>	<u>Description</u>	<u>Gross Est. (\$)</u>
Drilling Intangible		
8015.3700	IDC - DISPOSAL	\$145,411.00
8015.3500	IDC - TRUCKING/VACUUM/ TRANSP	\$31,500.00
8015.4100	IDC - RENTAL EQUIPMENT	\$115,500.00
8015.3200	IDC - CONTRACT LABOR/ROUSTABOUT	\$27,000.00
8015.3100	IDC - CASING CREW & TOOLS	\$73,000.00
8015.2200	IDC - BITS, TOOLS, STABILIZERS	\$123,746.00
8015.3600	IDC - SOLIDS CONTROL/ CLOSED LOOP SYSTEM	\$82,556.25
8015.5000	IDC - WELL CONTROL INSURANCE	\$11,550.00
8015.2500	IDC - MUD/CHEMICALS/ACIDIZING	\$176,811.69
8015.2300	IDC - FUEL / POWER	\$196,350.00
8015.1400	IDC - ROAD, LOCATIONS, PITS	\$95,625.00
8015.1310	IDC - PERMANENT EASEMENT	\$12,000.00
8015.1700	IDC - DAYWORK CONTRACT	\$809,943.75
8015.1100	IDC - STAKING & SURVEYING	\$15,000.00
8015.2150	IDC - DRILL BIT	\$66,750.00
8015.2400	IDC - RIG WATER	\$26,250.00
8015.2000	IDC - CONDUCTOR HOLE & SERVICE	\$42,500.00
8015.1500	IDC - RIG MOB / TRUCKING	\$127,500.00
8015.3000	IDC - CEMENT SERV/FLOAT EQUIP	\$190,500.00
8015.4200	IDC - MANCAMP	\$54,600.00
8015.2350	IDC - FUEL/MUD	\$66,000.00
8015.4300	IDC - WELLSITE SUPERVISION	\$121,800.00
8015.1900	IDC - DIRECTNL DRILL & SURVEY	\$345,843.75
8015.4600	IDC - SAFETY / ENVIRONMENTAL	\$23,100.00
8015.2700	IDC - INSPECTION, TESTING & REPAIR	\$37,000.00
8015.3800	IDC - WELLHEAD PREPARE/REPAIR	\$12,500.00
8015.3400	IDC - MATERIALS & SUPPLIES	\$5,000.00
8015.1600	IDC - RIG MOB / STANDBY RATE	\$36,300.00
8015.5200	IDC - CONTINGENCY	\$141,058.68
8015.1000	IDC - PERMITS,LICENSES,ETC	\$15,000.00
8015.1300	IDC - SURFACE DAMAGE / ROW	\$35,000.00
8015.1200	IDC - LEGAL, TITLE SERVICES	\$13,000.00
	Sub-total	\$3,275,696.12
Facilities		
8035.2500	FAC - CONSULTING SERVICES	\$1,667.00
8035.4000	FAC - SAFETY / ENVIRONMENTAL	\$1,333.00
8035.2200	FAC - CONTRACT LABOR / ROUSTAB	\$50,000.00
8035.4400	FAC - COMPANY LABOR	\$3,333.00
8035.1800	FAC - FUEL / POWER	\$2,667.00
8035.4500	FAC - CONTINGENCY	\$11,450.00

Cost Estimate

Printed Date: Sep 6, 2024

<u>Account</u>	<u>Description</u>	<u>Gross Est. (\$)</u>
8035.1600	FAC - TRANSPORTATION TRUCKING	\$10,000.00
8035.2400	FAC - SUPERVISION	\$20,000.00
8035.3000	FAC - HEATER TREATER/SEPARATOR	\$110,000.00
8035.3700	FAC - AUTOMATION MATERIAL	\$23,333.00
8035.1900	FAC - WATER DISPOSAL / SWD	\$667.00
8035.3500	FAC - COMPRESSOR	\$10,000.00
8035.3400	FAC - METER & LACT	\$37,000.00
8035.3600	FAC - ELECTRICAL	\$25,000.00
8035.1500	FAC - MATERIALS & SUPPLIES	\$10,000.00
8035.1300	FAC - SURFACE DAMAGE / ROW	\$1,667.00
8035.3200	FAC - VALVES FITTINGS & PIPE	\$50,000.00
8035.2100	FAC - INSPECTION & TESTING	\$1,667.00
8035.1700	FAC - RENTAL EQUIPMENT	\$23,333.00
Sub-total		\$393,117.00
Completion Intangible		
8025.1800	ICC - WATER DISPOSAL/VACUUM TRUCK	\$16,065.00
8025.3050	ICC - SOURCE WATER	\$266,933.00
8025.1500	ICC - FUEL / POWER	\$441,443.00
8025.3400	ICC - RENTAL EQUIPMENT	\$164,232.00
8025.1600	ICC - COILED TUBING	\$207,532.00
8025.2000	ICC - TRUCKING	\$14,375.00
8025.3600	ICC - SUPERVISION/ENGINEERING	\$5,000.00
8025.3500	ICC - WELLSITE SUPERVISION	\$48,600.00
8025.2200	ICC - ELECTRIC LOGGING / PERFORATING	\$317,380.00
8025.3700	ICC - SAFETY / ENVIRONMENTAL	\$15,000.00
8025.1400	ICC - WIRELINE OPEN/CASED HOLE	\$40,000.00
8025.2300	ICC - COMPLETION FLUIDS	\$10,000.00
8025.2500	ICC - WELL STIMULATION/FRACTUR	\$1,621,954.00
8025.2600	ICC - CONTRACT LABOR/ROUSTABOUT	\$15,000.00
8025.3800	ICC - OVERHEAD	\$10,000.00
8025.3100	ICC - WELLHEAD/FRACTREE REPAIR	\$40,000.00
8025.1100	ICC - ROAD, LOCATIONS, PITS	\$10,500.00
8025.3000	ICC - WATER HANDLING	\$117,765.00
Sub-total		\$3,361,779.00
Artificial Lift Intangible		
8060.2000	IAL - TRUCKING/VACUUM/TRANSP	\$5,000.00
8060.1400	IAL - WIRELINE OPEN/CASED HOLE	\$10,000.00
8060.1900	IAL - INSPECTION & TESTING	\$3,000.00
8060.1200	IAL - WORKOVER RIG	\$17,000.00
8060.2300	IAL - COMPLETION FLUIDS	\$5,000.00
8060.3400	IAL - RENTAL EQUIPMENT	\$5,000.00
8060.3420	IAL - REVERSE UNIT RENTAL	\$5,000.00
8060.3500	IAL - WELLSITE SUPERVISION	\$5,000.00
8060.3410	IAL - LAYDOWN MACHINE	\$5,000.00
8060.2010	IAL - KILL TRUCK	\$5,000.00
8060.2600	IAL - CONTRACT LABOR/ROUSTABOUT	\$15,000.00

Cost Estimate

Printed Date: Sep 6, 2024

<u>Account</u>	<u>Description</u>	<u>Gross Est. (\$)</u>
		Sub-total
		\$80,000.00
Flowback Intangible		
8040.1899	IFC - FRAC WATER RECOVERY	\$544,058.58
8040.4000	IFC - CHEMICALS	\$15,000.00
8040.1100	IFC - ROADS LOCATIONS / PITS	\$5,000.00
8040.3430	IFC - SURFACE PUMP RENTAL	\$20,000.00
8040.2000	IFC - TRUCKING/VACUUM/TRANSP	\$20,000.00
8040.2900	IFC - WELL TESTING / FLOWBACK	\$125,000.00
8040.3420	IFC - TANK RENTALS	\$20,000.00
8040.3500	IFC - WELLSITE SUPERVISION	\$10,000.00
		Sub-total
		\$759,058.58
Artificial Lift Tangible		
8065.2000	TAL - WELLHEAD EQUIPMENT	\$60,000.00
8065.2500	TAL - VALVES/CONNECTIONS/FTGS	\$15,000.00
8065.1320	TAL - GAS LIFT EQUIPMENT/INSTALL	\$30,000.00
8065.3100	TAL - MEASUREMENT EQUIPMENT	\$30,000.00
8065.2300	TAL - GAS LIFT INJECTION LINE & INSTALL	\$130,000.00
8065.1100	TAL - TUBING	\$125,000.00
8065.3200	TAL - COMM, TELEMETRY & AUTOMA	\$10,000.00
8065.2400	TAL - COMPRESSOR INSTALL & STARTUP	\$70,000.00
		Sub-total
		\$470,000.00
Drilling Tangible		
8020.1400	TDC - CASING - PRODUCTION	\$504,604.05
8020.1500	TDC - WELLHEAD EQUIPMENT	\$53,125.00
8020.1200	TDC - CASING - INTERMEDIATE - 1	\$429,641.69
8020.1100	TDC - CASING - SURFACE	\$77,295.28
		Sub-total
		\$1,064,666.02
Pipeline		
8036.1310	PLN - PEMANENT EASEMENT	\$22,727.00
8036.3620	PLN - POWER DISTRIBUTION LABOR	\$25,000.00
8036.2200	PLN - CONTRACT LABOR	\$87,500.00
8036.2800	PLN - FLOWLINE MATERIAL	\$80,000.00
8036.3200	PLN - VALVES FITTINGS & PIPE	\$15,000.00
8036.3610	PLN - POWER DISTRIBUTION MATERIAL	\$25,000.00
		Sub-total
		\$255,227.00
Completion Tangible		
8030.2000	TCC - WELLHEAD EQUIPMENT	\$47,250.00
		Sub-total
		\$47,250.00
		Grand Total
		\$9,706,793.73

Cost Estimate

Printed Date: Sep 6, 2024

AFE Number:		Description:	LAJITAS 5 -4 STATE COM 134H
AFE Name:	LAJITAS 5 -4 STATE COM 134H	AFE TYPE:	Drill and Complete
Well Operator:	PERMIAN RESOURCES		
Operator AFE #:			

<u>Account</u>	<u>Description</u>	<u>Gross Est. (\$)</u>
Drilling Intangible		
8015.3700	IDC - DISPOSAL	\$145,411.00
8015.3500	IDC - TRUCKING/VACUUM/ TRANSP	\$31,500.00
8015.4100	IDC - RENTAL EQUIPMENT	\$115,500.00
8015.3200	IDC - CONTRACT LABOR/ROUSTABOUT	\$27,000.00
8015.3100	IDC - CASING CREW & TOOLS	\$73,000.00
8015.2200	IDC - BITS, TOOLS, STABILIZERS	\$123,746.00
8015.3600	IDC - SOLIDS CONTROL/ CLOSED LOOP SYSTEM	\$82,556.25
8015.5000	IDC - WELL CONTROL INSURANCE	\$11,550.00
8015.2500	IDC - MUD/CHEMICALS/ACIDIZING	\$176,811.69
8015.2300	IDC - FUEL / POWER	\$196,350.00
8015.1400	IDC - ROAD, LOCATIONS, PITS	\$95,625.00
8015.1310	IDC - PERMANENT EASEMENT	\$12,000.00
8015.1700	IDC - DAYWORK CONTRACT	\$809,943.75
8015.1100	IDC - STAKING & SURVEYING	\$15,000.00
8015.2150	IDC - DRILL BIT	\$66,750.00
8015.2400	IDC - RIG WATER	\$26,250.00
8015.2000	IDC - CONDUCTOR HOLE & SERVICE	\$42,500.00
8015.1500	IDC - RIG MOB / TRUCKING	\$127,500.00
8015.3000	IDC - CEMENT SERV/FLOAT EQUIP	\$190,500.00
8015.4200	IDC - MANCAMP	\$54,600.00
8015.2350	IDC - FUEL/MUD	\$66,000.00
8015.4300	IDC - WELLSITE SUPERVISION	\$121,800.00
8015.1900	IDC - DIRECTNL DRILL & SURVEY	\$345,843.75
8015.4600	IDC - SAFETY / ENVIRONMENTAL	\$23,100.00
8015.2700	IDC - INSPECTION, TESTING & REPAIR	\$37,000.00
8015.3800	IDC - WELLHEAD PREPARE/REPAIR	\$12,500.00
8015.3400	IDC - MATERIALS & SUPPLIES	\$5,000.00
8015.1600	IDC - RIG MOB / STANDBY RATE	\$36,300.00
8015.5200	IDC - CONTINGENCY	\$141,058.68
8015.1000	IDC - PERMITS,LICENSES,ETC	\$15,000.00
8015.1300	IDC - SURFACE DAMAGE / ROW	\$35,000.00
8015.1200	IDC - LEGAL, TITLE SERVICES	\$13,000.00
	Sub-total	\$3,275,696.12
Facilities		
8035.2500	FAC - CONSULTING SERVICES	\$1,667.00
8035.4000	FAC - SAFETY / ENVIRONMENTAL	\$1,333.00
8035.2200	FAC - CONTRACT LABOR / ROUSTAB	\$50,000.00
8035.4400	FAC - COMPANY LABOR	\$3,333.00
8035.1800	FAC - FUEL / POWER	\$2,667.00
8035.4500	FAC - CONTINGENCY	\$11,450.00

300 N Marienfeld Street, Suite 1000, Midland, TX 79701
 TEL (432) 695-4222 www.permianres.com

Cost Estimate

Printed Date: Sep 6, 2024

<u>Account</u>	<u>Description</u>	<u>Gross Est. (\$)</u>
8035.1600	FAC - TRANSPORTATION TRUCKING	\$10,000.00
8035.2400	FAC - SUPERVISION	\$20,000.00
8035.3000	FAC - HEATER TREATER/SEPARATOR	\$110,000.00
8035.3700	FAC - AUTOMATION MATERIAL	\$23,333.00
8035.1900	FAC - WATER DISPOSAL / SWD	\$667.00
8035.3500	FAC - COMPRESSOR	\$10,000.00
8035.3400	FAC - METER & LACT	\$37,000.00
8035.3600	FAC - ELECTRICAL	\$25,000.00
8035.1500	FAC - MATERIALS & SUPPLIES	\$10,000.00
8035.1300	FAC - SURFACE DAMAGE / ROW	\$1,667.00
8035.3200	FAC - VALVES FITTINGS & PIPE	\$50,000.00
8035.2100	FAC - INSPECTION & TESTING	\$1,667.00
8035.1700	FAC - RENTAL EQUIPMENT	\$23,333.00
Sub-total		\$393,117.00
Completion Intangible		
8025.1800	ICC - WATER DISPOSAL/VACUUM TRUCK	\$16,065.00
8025.3050	ICC - SOURCE WATER	\$266,933.00
8025.1500	ICC - FUEL / POWER	\$441,443.00
8025.3400	ICC - RENTAL EQUIPMENT	\$164,232.00
8025.1600	ICC - COILED TUBING	\$207,532.00
8025.2000	ICC - TRUCKING	\$14,375.00
8025.3600	ICC - SUPERVISION/ENGINEERING	\$5,000.00
8025.3500	ICC - WELLSITE SUPERVISION	\$48,600.00
8025.2200	ICC - ELECTRIC LOGGING / PERFORATING	\$317,380.00
8025.3700	ICC - SAFETY / ENVIRONMENTAL	\$15,000.00
8025.1400	ICC - WIRELINE OPEN/CASED HOLE	\$40,000.00
8025.2300	ICC - COMPLETION FLUIDS	\$10,000.00
8025.2500	ICC - WELL STIMULATION/FRACTUR	\$1,621,954.00
8025.2600	ICC - CONTRACT LABOR/ROUSTABOUT	\$15,000.00
8025.3800	ICC - OVERHEAD	\$10,000.00
8025.3100	ICC - WELLHEAD/FRACTREE REPAIR	\$40,000.00
8025.1100	ICC - ROAD, LOCATIONS, PITS	\$10,500.00
8025.3000	ICC - WATER HANDLING	\$117,765.00
Sub-total		\$3,361,779.00
Artificial Lift Intangible		
8060.2000	IAL - TRUCKING/VACUUM/TRANSP	\$5,000.00
8060.1400	IAL - WIRELINE OPEN/CASED HOLE	\$10,000.00
8060.1900	IAL - INSPECTION & TESTING	\$3,000.00
8060.1200	IAL - WORKOVER RIG	\$17,000.00
8060.2300	IAL - COMPLETION FLUIDS	\$5,000.00
8060.3400	IAL - RENTAL EQUIPMENT	\$5,000.00
8060.3420	IAL - REVERSE UNIT RENTAL	\$5,000.00
8060.3500	IAL - WELLSITE SUPERVISION	\$5,000.00
8060.3410	IAL - LAYDOWN MACHINE	\$5,000.00
8060.2010	IAL - KILL TRUCK	\$5,000.00
8060.2600	IAL - CONTRACT LABOR/ROUSTABOUT	\$15,000.00

Cost Estimate

Printed Date: Sep 6, 2024

<u>Account</u>	<u>Description</u>	<u>Gross Est. (\$)</u>
		Sub-total
		\$80,000.00
Flowback Intangible		
8040.1899	IFC - FRAC WATER RECOVERY	\$544,058.58
8040.4000	IFC - CHEMICALS	\$15,000.00
8040.1100	IFC - ROADS LOCATIONS / PITS	\$5,000.00
8040.3430	IFC - SURFACE PUMP RENTAL	\$20,000.00
8040.2000	IFC - TRUCKING/VACUUM/TRANSP	\$20,000.00
8040.2900	IFC - WELL TESTING / FLOWBACK	\$125,000.00
8040.3420	IFC - TANK RENTALS	\$20,000.00
8040.3500	IFC - WELLSITE SUPERVISION	\$10,000.00
		Sub-total
		\$759,058.58
Artificial Lift Tangible		
8065.2000	TAL - WELLHEAD EQUIPMENT	\$60,000.00
8065.2500	TAL - VALVES/CONNECTIONS/FTGS	\$15,000.00
8065.1320	TAL - GAS LIFT EQUIPMENT/INSTALL	\$30,000.00
8065.3100	TAL - MEASUREMENT EQUIPMENT	\$30,000.00
8065.2300	TAL - GAS LIFT INJECTION LINE & INSTALL	\$130,000.00
8065.1100	TAL - TUBING	\$125,000.00
8065.3200	TAL - COMM, TELEMETRY & AUTOMA	\$10,000.00
8065.2400	TAL - COMPRESSOR INSTALL & STARTUP	\$70,000.00
		Sub-total
		\$470,000.00
Drilling Tangible		
8020.1400	TDC - CASING - PRODUCTION	\$504,604.05
8020.1500	TDC - WELLHEAD EQUIPMENT	\$53,125.00
8020.1200	TDC - CASING - INTERMEDIATE - 1	\$429,641.69
8020.1100	TDC - CASING - SURFACE	\$77,295.28
		Sub-total
		\$1,064,666.02
Pipeline		
8036.1310	PLN - PEMANENT EASEMENT	\$22,727.00
8036.3620	PLN - POWER DISTRIBUTION LABOR	\$25,000.00
8036.2200	PLN - CONTRACT LABOR	\$87,500.00
8036.2800	PLN - FLOWLINE MATERIAL	\$80,000.00
8036.3200	PLN - VALVES FITTINGS & PIPE	\$15,000.00
8036.3610	PLN - POWER DISTRIBUTION MATERIAL	\$25,000.00
		Sub-total
		\$255,227.00
Completion Tangible		
8030.2000	TCC - WELLHEAD EQUIPMENT	\$47,250.00
		Sub-total
		\$47,250.00
		Grand Total
		\$9,706,793.73



Lajitas – Contact Chronology

January 2024:	Original Lajitas proposals sent out Correspondence with V-F Jalapeno/Sharbro/Tinian consent (Only Jalapeno has signed JOA) Correspondence with EOG Correspondence with Sharbro
February 2024:	Correspondence with V-F
April 2024:	Correspondence with Featherstone Correspondence with Marathon Correspondence with EOG
May 2024:	Correspondence with Midstream takeaway Correspondence with V-F
June 2024:	Correspondence with Marathon (They agreed to exit Lajitas, but the ConocoPhillips acquisition of Marathon halted this)
July 2024:	Oxy Y-1, Oxy USA
August 2024:	Correspondence with EOG
September 2024:	Permian Resources re-proposes Lajitas Correspondence with Sharbro, Tinian, MRC, Vadin, French Family, Rockwood, Andersen-Malone, Charles Malone Trust, Yates, DML Trust, V-F, Bean Family, NM Western,
October 2024:	Correspondence with Jalapeno, Hanagan, French Family, Charles Malone Trust, Bean Family, NM Western, Harvard, Andersen-Malone, Sharbro, Charles Malone Trust, COG Operating
November 2024:	Correspondence with COG, Charles Malone Trust, Linda Schwarz, Bean Family, NM Western, Jalapeno, V-F,
December 2024:	Permian Acquires WC Minerals LLC interest Correspondence with Yates, Red River, DML Trust, Lodge Exploration,
February 2025:	Correspondence with Red River

General EOG commentary: Broader area discussions ongoing since 2023 to present on EOG's exit of surrounding lands inclusive of the Lajitas Unit

Correspondence includes but is not limited to interest confirmations, offers, JOA negotiations, pooling process explanation, well plans, etc.
As noted in previous slides several parties have consented to these wells but not yet signed the JOA. The JOA offering will remain open until
spud

STATE OF NEW MEXICO
DEPARTMENT OF ENERGY, MINERALS AND NATURAL RESOURCES
OIL CONSERVATION DIVISION

APPLICATIONS OF PERMIAN
RESOURCES OPERATING, LLC FOR
COMPULSORY POOLING,
EDDY COUNTY, NEW MEXICO.

CASE NOS. 25000 & 25001

SELF-AFFIRMED STATEMENT
OF CHRIS CANTIN

1. I am a geologist with Permian Resources Operating, LLC ("Permian Resources"). I am over 18 years of age, have personal knowledge of the matters addressed herein, and am competent to provide this Self-Affirmed Statement. I have previously testified before the New Mexico Oil Conservation Division ("Division") and my credentials as an expert in petroleum geology were accepted and made a matter of record.

2. I am familiar with the geological matters that pertain to the above-referenced cases.

3. **Exhibit B-1** is a regional locator map that identifies the Lajitas project area, in proximity to the Capitan Reef within the Delaware Basin, for the Bone Spring horizontal spacing units that are the subject of these applications.

4. **Exhibit B-2** is a cross-section location map for the proposed horizontal spacing unit within the Bone Spring formation. The approximate wellbore paths for the proposed **Lajitas 5-4 State Com 121H, Lajitas 5-4 State Com 131H, Lajitas 5-4 State Com 122H, Lajitas 5-4 State Com 132H, Lajitas 5-4 State Com 123H, Lajitas 5-4 State Com 133H, Lajitas 5-4 State Com 124H, and Lajitas 5-4 State Com 134H** wells are represented by dashed lines. Existing producing wells in the targeted interval are represented by solid lines. This map identifies the cross-section running from A-A' with the cross-section wells name and a black line in proximity

Permian Resources Operating, LLC
Case No. 25001
Exhibit B

to the proposed well. The pooling unit areas are defined by blue boxes and are labeled with its respective case number.

5. **Exhibit B-3** is a Subsea Structure map on the Base of Second Bone Spring formation in TVD subsea with a contour interval of 50 ft. The map identifies the approximate wellbore paths for the proposed wells with a orange dashed line. It also identifies the location of the cross-section running from A-A' in proximity to the proposed wells. The data points are indicated by red triangles. The map demonstrates the formation is gently dipping to the east-southeast in this area. I do not observe any faulting, pinch-outs, or geologic impediments to developing the targeted intervals with horizontal wells.

6. **Exhibit B-4** is a Subsea Structure map on the Base of Third Bone Spring formation in TVD subsea with a contour interval of 50 ft. The map identifies the approximate wellbore paths for the proposed wells with a red dashed line. It also identifies the location of the cross-section running from A-A' in proximity to the proposed wells. The data points are indicated by red triangles. The map demonstrates the formation is gently dipping to the east-southeast in this area. I do not observe any faulting, pinch-outs, or geologic impediments to developing the targeted intervals with horizontal wells.

7. **Exhibit B-5** is a stratigraphic cross-section from A to A' using the representative wells identified on Exhibits B-2 and B-4. It contains gamma ray, resistivity, and porosity logs. The cross section is oriented from west to east and is hung on the base of the Third Bone Spring formation. The proposed landing zones for the Wells are labeled on the exhibit. The approximate well-paths for the proposed wells are indicated by dashed lines to be drilled from west to east across the units. This cross-section demonstrates the target intervals are continuous across the Unit.

8. **Exhibit B-6** is a gun barrel diagram that shows the proposed wells in the Bone Spring formation. The spacing units are defined by blue boxes and are labeled with their respective case numbers.


9. In my opinion, a laydown orientation for the wells is appropriate to properly develop the subject acreage because of consistent rock properties throughout the Unit and is the preferred fracture orientation in this portion of the trend.

10. Based on my geologic study of the area, the targeted interval underlying the Unit is suitable for development by horizontal wells and the tracts comprising the Unit will contribute more or less equally to the production of the wells.

11. In my opinion, granting the application will serve the interests of conservation, the protection of correlative rights, and the prevention of waste.

12. The exhibits attached hereto were either prepared by me or under my supervision or were compiled from company business records.

13. I understand this Self-Affirmed Statement will be used as written testimony in this case. I affirm my testimony above is true and correct and is made under penalty of perjury under the laws of the State of New Mexico. My testimony is made as of the date identified next to my signature below.


Chris Cantin

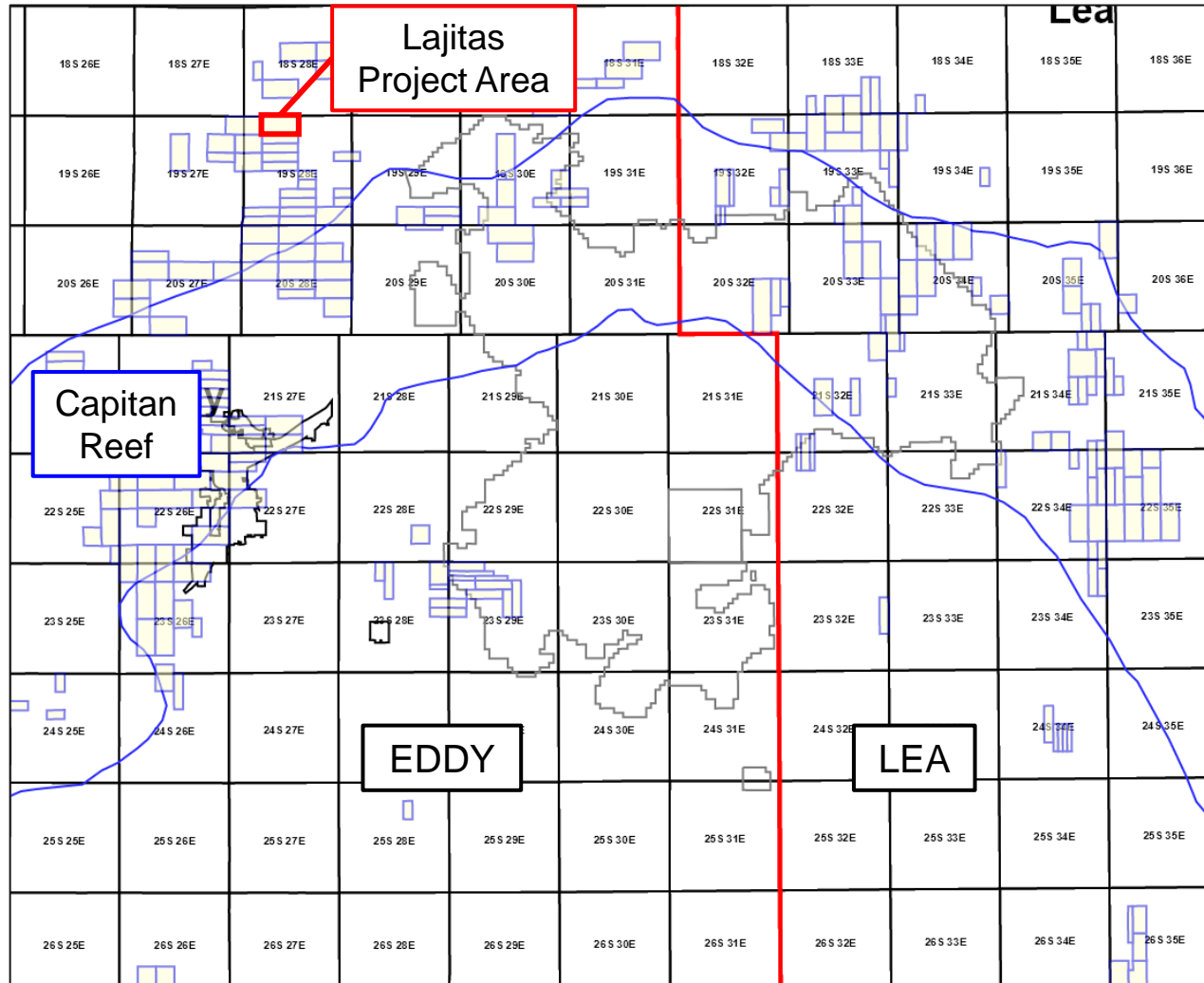
12/13/2024
Date

Regional Locator Map

Lajitas 5-4 State Com

Permian Resources Operating, LLC
Case No. 25001
Exhibit B-1

Exhibit B-1



Permian
Resources



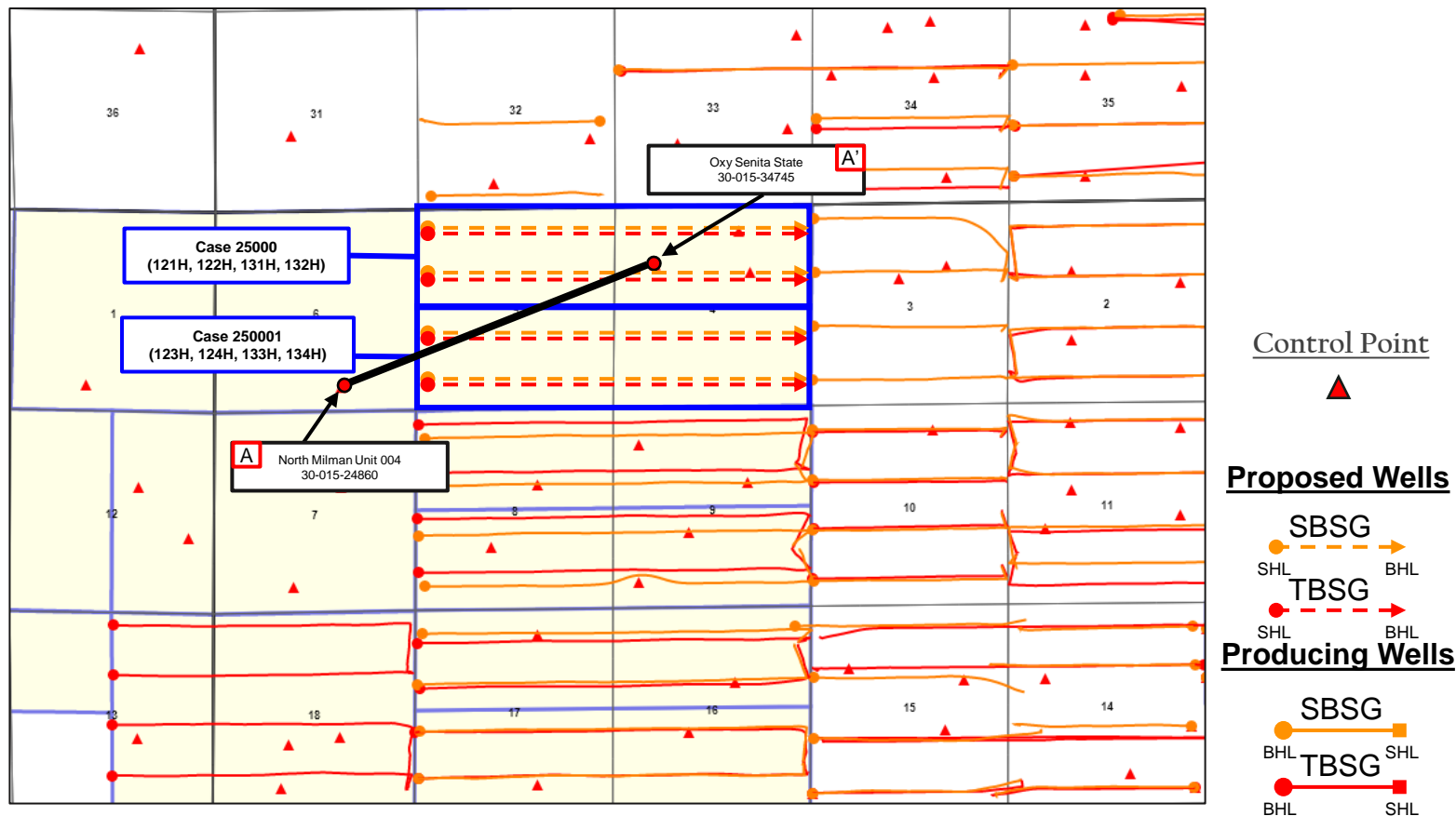
Cross-Section Locator Map

Lajitas 5-4 State Com Second Bone Spring

Case No. 25001

Exhibit B-2

Exhibit B-2



Permian
Resources

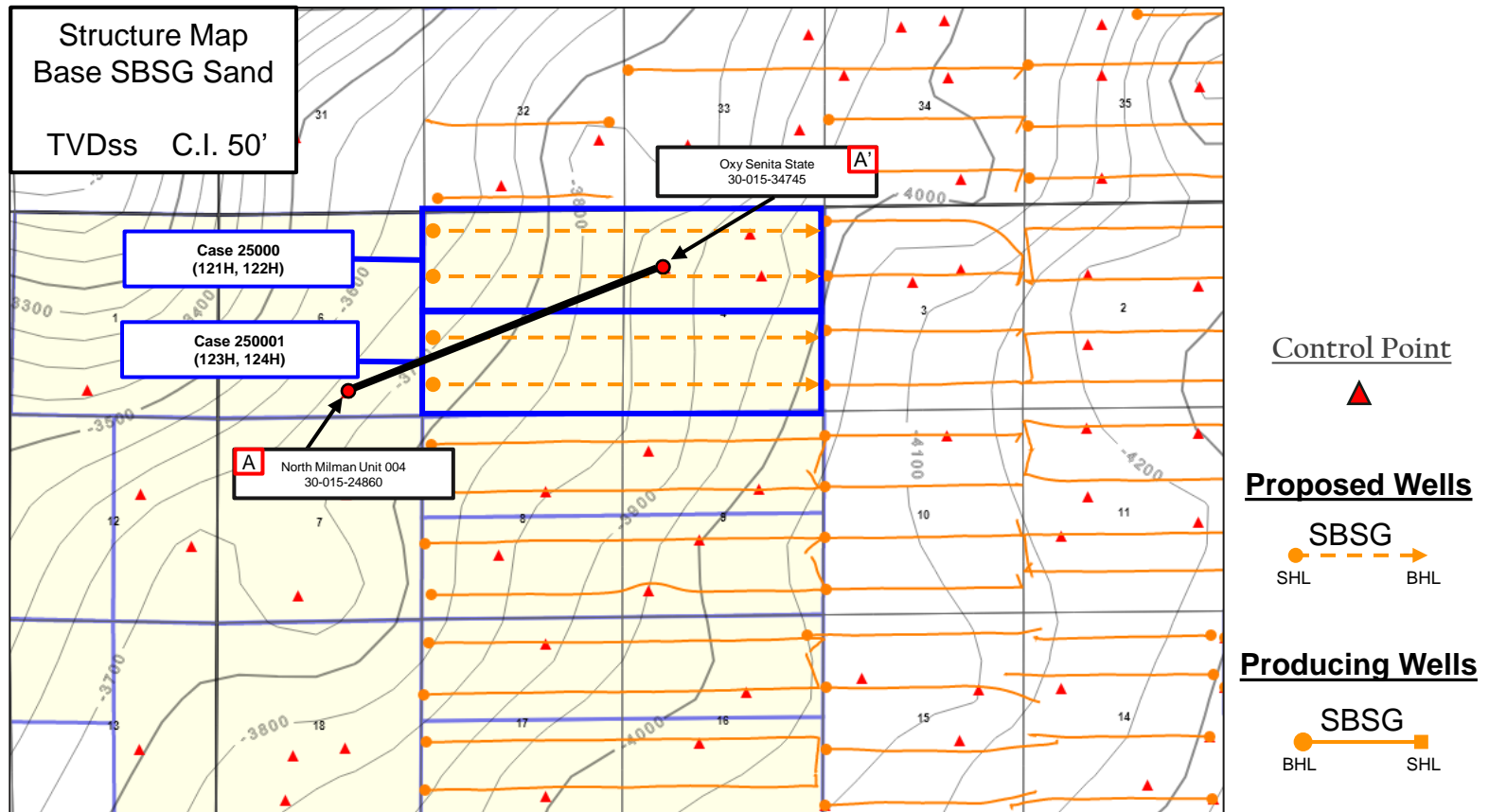


Base of Second Bone Spring – Structure Map

Lajitas 5-4 State Com

Case No. 25001
Exhibit B-3

Exhibit B-3



Permian
Resources



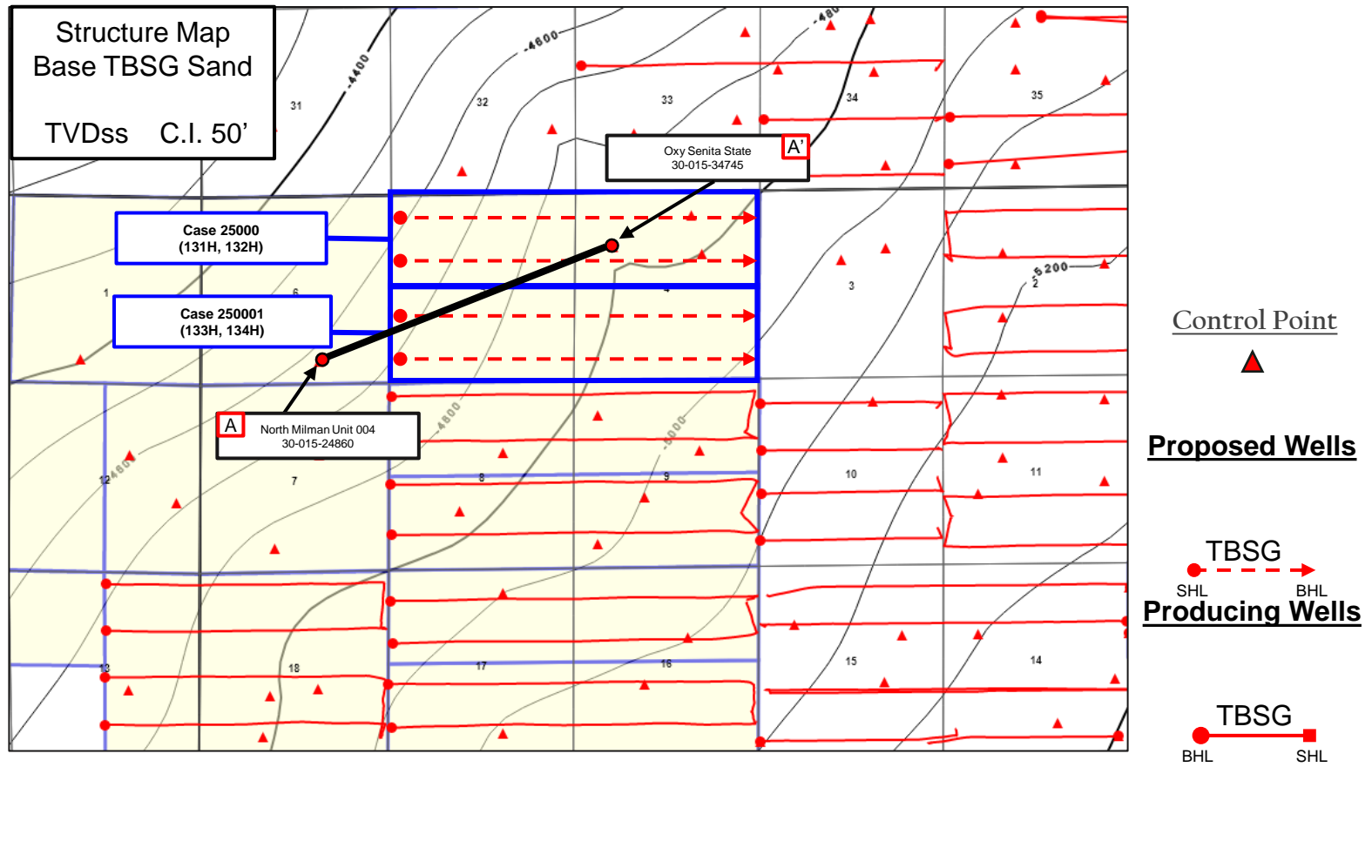
Base of Third Bone Spring – Structure Map

Lajitas 5-4 State Com

Case No. 25001

Exhibit B-4

Exhibit B-4

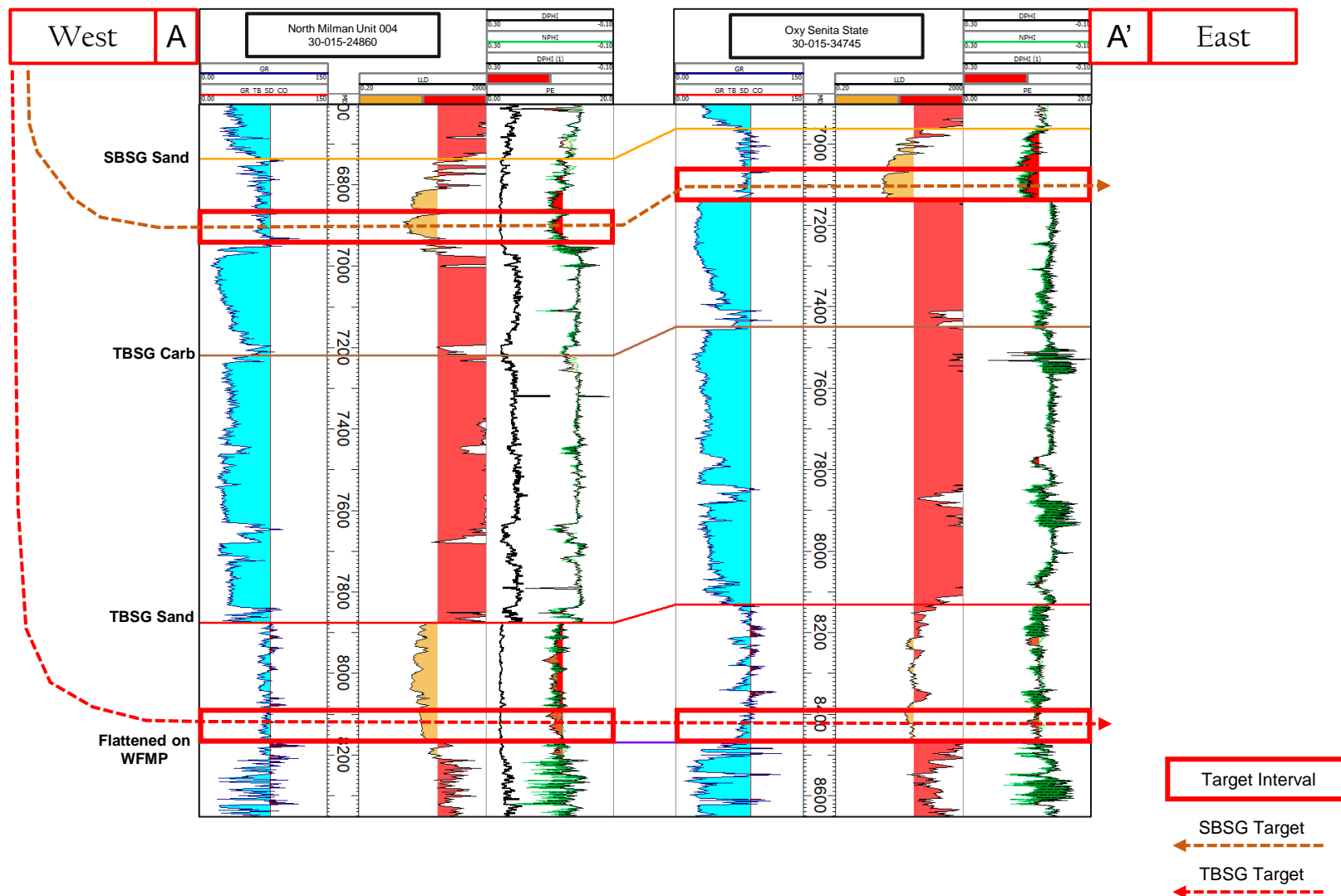


Stratigraphic Cross-Section A-A'

Lajitas 5-4 State Com Second and Third Bone Spring

Case No. 25001

Exhibit B-5

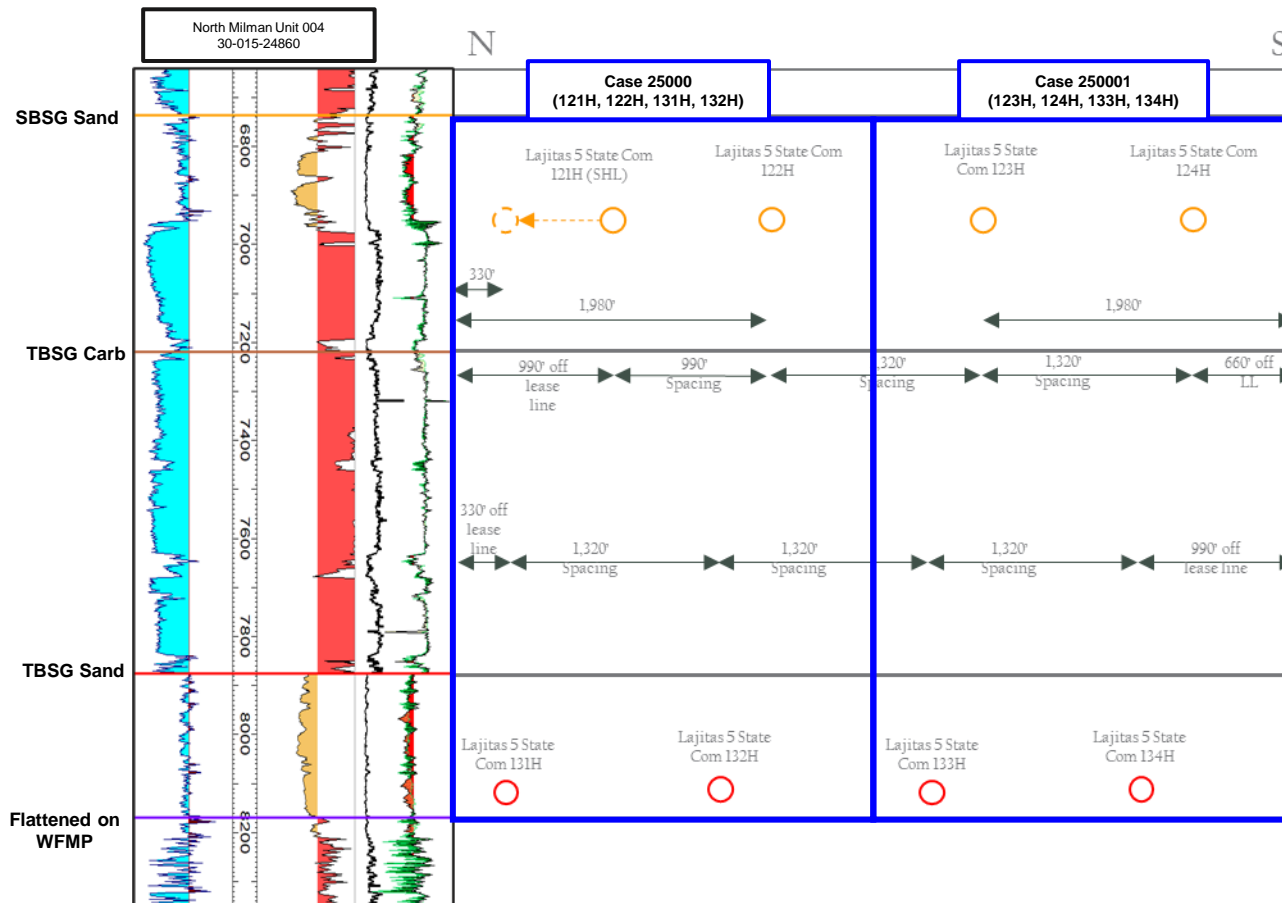
Exhibit B-5

Gun Barrel Development Plan

Lajitas 5-4 State Com Bone Spring

Permian Resources Operating, LLC
Case No. 25001
Exhibit B-6

Exhibit B-6



- SBSG Proposed
- TBSG Proposed

**STATE OF NEW MEXICO
DEPARTMENT OF ENERGY, MINERALS AND NATURAL RESOURCES
OIL CONSERVATION DIVISION**

**APPLICATION OF PERMIAN RESOURCES
OPERATING, LLC FOR COMPULSORY
POOLING, EDDY COUNTY, NEW MEXICO.**

CASE NO. 25001

**SELF-AFFIRMED STATEMENT
OF DANA S. HARDY**

1. I am attorney in fact and authorized representative of Permian Resources Operating, LLC., the Applicant herein.
2. I am familiar with the Notice Letter attached as **Exhibit C-1** and caused the Notice Letter, along with the Application in this case, to be sent to the parties set out in the chart attached as **Exhibit C-2**.
3. Exhibit C-2 also provides the date each Notice Letter was sent and the date each return was received.
4. Copies of the certified mail green cards and white slips are attached as **Exhibit C-3** as supporting documentation for proof of mailing and the information provided on Exhibit C-2.
5. On December 12, 2024, I caused a notice to be published in the Carlsbad Current – Argus. An Affidavit of Publication from the Legal Clerk of the Carlsbad Current – Argus along with a copy of the notice publication, is attached as **Exhibit C-4**.
6. I understand this Self-Affirmed Statement will be used as written testimony in the subject case. I affirm that my testimony above is true and correct and is made under penalty of perjury under the laws of the State of New Mexico. My testimony is made as of the date handwritten next to my signature below.

/s/ Dana S. Hardy
Dana S. Hardy

January 17, 2025
Date

**Permian Resources Operating, LLC
Case No. 25001
Exhibit C**



hinklelawfirm.com

HINKLE SHANOR LLP

ATTORNEYS AT LAW

P.O. BOX 2068

SANTA FE, NEW MEXICO 87504

505-982-4554 (FAX) 505-982-8623

WRITER:
Dana S. Hardy, Partner
dhardy@hinklelawfirm.com

December 6, 2024

VIA CERTIFIED MAIL
RETURN RECEIPT REQUESTED

TO ALL PARTIES ENTITLED TO NOTICE

Re: Case Nos. 25000 & 25001 – Applications of Permian Resources Operating, LLC for Compulsory Pooling, Eddy County, New Mexico.

To whom it may concern:

This letter is to advise you that the enclosed applications were filed with the New Mexico Oil Conservation Division. The hearing will be conducted on **January 9, 2025**, beginning at 9:00 a.m.

The hearing will be conducted in a hybrid fashion, both virtually and in-person at the Energy, Minerals, Natural Resources Department, Wendell Chino Building, Pecos Hall, 1220 South St. Francis Drive, 1st Floor, Santa Fe, NM 87505. To participate virtually, see the instructions posted on the OCD Hearings website: <https://www.emnrd.nm.gov/oed/hearing-info/>. You are not required to attend this hearing, but as an owner of an interest that may be affected by this application, you may appear and present testimony. Failure to appear at that time and become a party of record will preclude you from challenging the matter at a later date.

Pursuant to Division Rule 19.15.4.13.B, a party who intends to present evidence at the hearing shall file a pre-hearing statement and serve copies on other parties, or the attorneys of parties who are represented by counsel, at least four business days in advance of a scheduled hearing, but in no event later than 5:00 p.m. Mountain Time, on the Thursday preceding the scheduled hearing date. The statement must be submitted through the OCD E-Permitting system (<https://wwwapps.emnrd.nm.gov/oed/oedpermitting/>) or via e-mail to oed.hearings@emnrd.nm.gov and should include: the names of the parties and their attorneys, a concise statement of the case, the names of all witnesses the party will call to testify at the hearing, the approximate time the party will need to present its case, and identification of any procedural matters that are to be resolved prior to the hearing.

If you have any questions about this application, please contact Travis Macha, Landman at Permian Resources Operating, LLC, via e-mail at Travis.Macha@permianres.com, or by phone at (432) 400-1037.

Sincerely,

/s/ Dana S. Hardy

Dana S. Hardy

Permian Resources Operating, LLC
Case No. 25001
Exhibit C-1

Enclosure

PO BOX 10
ROSWELL, NEW MEXICO 88202
(575) 622-6510
FAX (575) 623-9332

7601 JEFFERSON ST NE - SUITE 180
ALBUQUERQUE, NEW MEXICO 87109
505-858-8320
(FAX) 505-858-8321

PO BOX 2068
SANTA FE, NEW MEXICO 87504
(505) 982-4554
FAX (505) 982-8623

**STATE OF NEW MEXICO
DEPARTMENT OF ENERGY, MINERALS AND NATURAL RESOURCES
OIL CONSERVATION DIVISION**

**APPLICATION OF PERMIAN RESOURCES
OPERATING, LLC FOR COMPULSORY
POOLING, EDDY COUNTY, NEW MEXICO.**

CASE NOS. 25000 & 25001

NOTICE LETTER CHART

PARTY	NOTICE LETTER SENT	RETURN RECEIVED
801 LLC PO Box 900 Artesia, NM 88221	12-06-2024 9589071052702305985041	12-12-2024
Anderson – Malone, LLC PO Box 87 Roswell, NM 88202	12-06-2024 9589071052702305985058	12-16-2024
Annabelle LP French 1010W. Wall St. Midland, TX 79701	12-06-2024 9589071052702305985065	12-11-2024
Anne S. Johnson 6529 Hwy 42 South Fort Valley, GA 31030	12-06-2024 9589071052702305985072	12-27-2024 Return to Sender.
Bean Family Limited Company, LLC PO Box 1738 Roswell, NM 88202	12-06-2024 9589071052702305985089	12-27-2024 Return to Sender.
Blue Star Oil & Gas, LLC PO Box 100 Artesia, NM 88211-0100	12-06-2024 9589071052702305985560	12-11-2024
Charles F. Malone 2701 Chrysler Drive Roswell, NM 88201	12-06-2024 9589071052702305985577	12-16-2024
Charles F. Malone 2701 Chrysler Dr. Roswell, NM 88201	12-06-2024 9589071052702305985584	12-16-2024
Charles F. Malone Living Trust dtd 8/1/1997 2701 Chrysler Drive Roswell, NM 88201	12-06-2024 9589071052702305985591	12-16-2024
COG Operating, LLC 600 West Illinois Avenue Midland, TX 79701	12-06-2024 9589071052702305985607	1-2-2025
Concho Oil & Gas, LLC 600 West Illinois Ave. Midland, TX 79701	12-06-2024 9589071052702305985614	1-2-2025
Dan M. Leonard, Trustee of the DML Revocable Trust PO Box 3422 Midland, TX 79702	12-06-2024 9589071052702305985621	12-12-2024

**Permian Resources Operating, LLC
Case No. 25001
Exhibit C-2**

**STATE OF NEW MEXICO
DEPARTMENT OF ENERGY, MINERALS AND NATURAL RESOURCES
OIL CONSERVATION DIVISION**

**APPLICATION OF PERMIAN RESOURCES
OPERATING, LLC FOR COMPULSORY
POOLING, EDDY COUNTY, NEW MEXICO.**

CASE NOS. 25000 & 25001

NOTICE LETTER CHART

Eaton Family Trust 9730 Bucknol Way Highlands Ranch, CO 80129	12-06-2024 9589071052702305985638	12-16-2024
EOG Resources, Inc. 5509 Champions Dr. Midland, TX 79706	12-06-2024 9589071052702305985645	1-2-2025
French Land & Cattle, Ltd. 1010 W. Wall Street Midland, TX 79701	12-06-2024 9589071052702305985652	12-11-2024
Fuel Products, Inc. PO Box 3098 Midland, TX 79702	12-06-2024 9589071052702305985669	12-16-2024
Gahr Energy Company PO Box 1889 Midland, TX 79702	12-06-2024 9589071052702305985676	12-16-2024
Gilbert J. Eaton, MSU 1843 Windover Way West Chester, Pennsylvania 19382	12-06-2024 9589071052702305985683	1-3-2025 Return to Sender.
Hanagan Investment, LLC PO Box 1737 Roswell, NM 88202	12-06-2024 9589071052702305985690	12-16-2024
Harvard Petroleum Company, LLC PO Box 936 Roswell, NM 88202	12-06-2024 9589071052702305985706	12-16-2024
Jalapeno Corporation PO Box 1608 Albuquerque, NM 87103	12-06-2024 9589071052702305985713	12-11-2024
James R. Gebel, Trustee of the James R. Gebel Revocable Living Trust PO Box 162 Roswell, NM 88202	12-06-2024 9589071052702305985737	1-2-2025 Return to Sender.
James R. Gebel, Trustee of the James R. Gebel Revocable Living Trust 58 Road 2335 Aztec, NM 87410	12-06-2024 9589071052702305985744	12-12-2024

**STATE OF NEW MEXICO
DEPARTMENT OF ENERGY, MINERALS AND NATURAL RESOURCES
OIL CONSERVATION DIVISION**

**APPLICATION OF PERMIAN RESOURCES
OPERATING, LLC FOR COMPULSORY
POOLING, EDDY COUNTY, NEW MEXICO.**

CASE NOS. 25000 & 25001

NOTICE LETTER CHART

John Riggs, Eaton James Riggs, Michael Riggs, Co-Trustees of the Eaton Family Trust 3320 Avenue J Bay City, Texas 77414	12-06-2024 9589071052702305985751	12-17-2024 Return to Sender.
Linda E. Schwarz, MSU 324 W. Ramona Avenue Colorado Springs, Colorado 80905	12-06-2024 9589071052702305985768	1-2-2025
Lodge Exploration Company, LLC 203 W. Wall Street, Ste. 920 Midland, TX 79701	12-06-2024 9589071052702305985782	1-2-2025
LRF JR LLC PO Box 11327 Midland, TX 79702	12-06-2024 9589071052702305985799	12-16-2024
Marathon Oil Permian LLC 990 Town and Country Blvd Houston, TX 77024	12-06-2024 9589071052702305985805	12-16-2024
Marcia Millicent French 1010 W. Wall St. Midland, TX 79701	12-06-2024 9589071052702305985812	12-11-2024
Mewbourne Oil Company PO Box 7698 Tyler, TX 75711	12-06-2024 9589071052702305985829	1-2-2025
Mid-Western Energy, LLC 201 Rolling Winds Circle Odessa, TX 79765	12-06-2024 9589071052702305985836	12-11-2024
MRC Delaware Resources, LLC One Lincoln Centre 5400 LBJ Freeway, Suite 1500 Dallas, TX 75240	12-06-2024 9589071052702305985096	12-16-2024
MRL Partners, LP 5151 San Felipe St. Ste 400 Houston, TX 77056	12-06-2024 9589071052702305985102	USPS Tracking: Item in transit 12-18-2024.
New Mexico Western Minerals PO Box 2262 Carlsbad, NM 88221	12-06-2024 9589071052702305985119	12-18-2024
OXY USA WTP, LP 5 Greenway Plaza, Suite 110 Houston, TX 77046	12-06-2024 9589071052702305985126	12-16-2024

**STATE OF NEW MEXICO
DEPARTMENT OF ENERGY, MINERALS AND NATURAL RESOURCES
OIL CONSERVATION DIVISION**

**APPLICATION OF PERMIAN RESOURCES
OPERATING, LLC FOR COMPULSORY
POOLING, EDDY COUNTY, NEW MEXICO.**

CASE NOS. 25000 & 25001

NOTICE LETTER CHART

Oxy Y-1 Company 5 Greenway Plaza, Suite 110 Houston, TX 77046	12-06-2024 9589071052702305985133	12-16-2024
Pamela Anne Evans, MSU 7625 Parkview Circle Austin, TX 78731	12-06-2024 9589071052702305985140	12-17-2024 Return to Sender.
Pamela Anne Evans, MSU 801 Calinco Dr. Apt. 202 Granbury TX 76048	12-06-2024 9589071052702305985157	12-27-2024 Return to Sender.
Rayie, LLC 1006 S. Second Artesia, NM88210	12-06-2024 9589071052702305985164	12-18-2024
Red River Energy Partners, LLC PO Box 2455 Midland, TX 79702	12-06-2024 9589071052701152547822	12-16-2024
Robert Fuller Fulton French 1010 W. Wall St. Midland, TX 79701	12-06-2024 9589071052701152547839	12-11-2024
Rockwood Energy, LLC 4450 Oak Park Lane, Suite 101897 Fort Worth, TX 76109	12-06-2024 9589071052701152547846	12-16-2024
Roy G. Barton, Jr. as Trustee of the Roy G. Barton Sr. & Opal Barton Revocable Trust 1919 North Turner Street Hobbs, New Mexico 88240	12-06-2024 9589071052702305985195	12-16-2024
Santo Legado, LLC PO Box 1020 Artesia, NM 88211	12-06-2024 9589071052702305985201	12-11-2024
Sharbro Energy, LLC PO Box 840 Artesia, NM 88211	12-06-2024 9589071052702305985218	12-11-2024
Slash Exploration, LP PO Box 1973 Roswell, NM 88202	12-06-2024 9589071052702305985225	12-16-2024
Theodore P. White, SSP PO Box 533 Roswell, NM 88201	12-06-2024 9589071052702305985232	1-2-2025

**STATE OF NEW MEXICO
DEPARTMENT OF ENERGY, MINERALS AND NATURAL RESOURCES
OIL CONSERVATION DIVISION**

**APPLICATION OF PERMIAN RESOURCES
OPERATING, LLC FOR COMPULSORY
POOLING, EDDY COUNTY, NEW MEXICO.**

CASE NOS. 25000 & 25001

NOTICE LETTER CHART

Theodore P. White, SSP 3944 Cottonwood Ln. Roswell, NM 88203	12-06-2024 9589071052702305985249	12-12-2024
Tinian Oil & Gas, LLC PO Box 900 Artesia, NM 88211-0900	12-06-2024 9589071052702305985256	12-12-2024
V-F Petroleum, Inc. PO Box 1889 Midland, TX 79702	12-06-2024 9589071052702305985263	12-16-2024
Vladin, LLC PO Box 100 Artesia, NM 88211	12-06-2024 9589071052702305985270	12-11-2024
WD Minerals, LLC c/o Douglas Derrick 6505 Vasco Way El Paso, Texas 79912	12-06-2024 9589071052702305985287	12-11-2024
William Fuller Kirkpatrick French GST Exempt Trust 1010 W. Wall St. Midland, TX 79701	12-06-2024 9589071052702305985294	12-11-2024
Yates Energy Corporation PO Box 2323 Roswell, NM 88202	12-06-2024 9589071052702305985300	12-16-2024

U.S. Postal Service™
CERTIFIED MAIL® RECEIPT
 Domestic Mail Only

For delivery information, visit our website at www.usps.com®.

OFFICIAL USE

Certified Mail Fee
 \$

Extra Services & Fees (check box, if any are appropriate)

☐ Return Receipt (hardcopy)
☐ Return Receipt (electronic)
☐ Certified Mail Restricted Delivery \$
☐ Adult Signature Required \$
☐ Adult Signature Restricted Delivery \$

Postage
 \$

Total Postage and Fees
 \$

Sent To
 Street and Apt. No., or PO Box No. **801 LLC**
PO Box 900
 City, State, ZIP+4® **Artesia NM 88221**

PS Form 3800, January 2023 PSN 7530-02-000-9047 See Reverse for Instructions

SANTA FE, NM
DEC 06 2024
USPS


SENDER: COMPLETE THIS SECTION

■ Complete items 1, 2, and 3.
 ■ Print your name and address on the reverse so that we can return the card to you.
 ■ Attach this card to the back of the mailpiece, or on the front if space permits.

1. Article Addressed to:

801 LLC
PO Box 900
Artesia, NM 88221


25000-25001 PRO - Lajitas


9590 9402 9022 4122 7801 26

2. Article Number (Transfer from service label)
9589 0710 5270 2305 9850 41

PS Form 3811, July 2020 PSN 7530-02-000-9053

COMPLETE THIS SECTION ON DELIVERY

A. Signature


DEC 06 2024 PM 11

☐ Agent
☐ Addressee

B. Received by (Printed Name)
Shon

C. Date of Delivery
12-10-24

D. Is delivery address different from item 1? ☐ Yes
 If YES, enter delivery address below: ☐ No

RECEIVED
DEC 12 2024
Hinkle Shanon LLP
Santa Fe NM 87504

3. Service Type

☐ Adult Signature
☐ Adult Signature Restricted Delivery
☐ Certified Mail®
☐ Certified Mail Restricted Delivery
☐ Collect on Delivery
☐ Collect on Delivery Restricted Delivery
☐ Insured Mail
☐ Mail Restricted Delivery (9)

☐ Priority Mail Express®
☐ Registered Mail™
☐ Registered Mail Restricted Delivery
☐ Signature Confirmation™
☐ Signature Confirmation Restricted Delivery

Domestic Return Receipt

Permian Resources Operating, LLC
Case No. 25001
Exhibit C-3

9589 0710 5270 2305 9850 58

U.S. Postal Service™
CERTIFIED MAIL® RECEIPT
 Domestic Mail Only

For delivery information, visit our website at www.usps.com.

OFFICIAL USE

Certified Mail Fee \$

Extra Services & Fees (check box, add fee as appropriate)

☐ Return Receipt (hardcopy) \$

☐ Return Receipt (electronic) \$

☐ Certified Mail Restricted Delivery \$

☐ Adult Signature Required \$

☐ Adult Signature Restricted Delivery \$

Postage \$

Total Postage and Fees \$

Sent To

Street a Anderson - Malone, LLC

PO Box 87

City, St. Roswell, NM 88202

25000-25001 PRO Lajita

PS Form 3800, January 2023 PSN 7530-02-000-9047 See Reverse for Instructions

SANTA FE, NM 87505
DEC 06 2024
 Postmark Here
USPS

SENDER: COMPLETE THIS SECTION

■ Complete items 1, 2, and 3.
 ■ Print your name and address on the reverse so that we can return the card to you.
 ■ Attach this card to the back of the mailpiece, or on the front if space permits.

1. Article Addressed to:

Anderson - Malone, LLC
 PO Box 87
 Roswell, NM 88202

25000-25001 PRO Lajitas

9590 9402 9022 4122 7801 19

2. Article Number (Transfer from service label)

9589 0710 5270 2305 9850 58

COMPLETE THIS SECTION ON DELIVERY

A. Signature ☒ Agent ☐ Addressee

B. Received by (Printed Name) **LYNN KARRAS**

C. Date of Delivery **DEC 13 2024**

D. Is delivery address different from item 1? ☐ Yes ☒ No
 If YES, enter delivery address below:

RECEIVED
DEC 13 2024
USPS

3. Service Type

☐ Adult Signature ☐ Priority Mail Express®

☐ Adult Signature Restricted Delivery ☐ Registered Mail™

☐ Certified Mail® ☐ Registered Mail Restricted Delivery

☐ Certified Mail Restricted Delivery ☐ Signature Confirmation™

☐ Collect on Delivery ☐ Signature Confirmation Restricted Delivery

☐ Collect on Delivery Restricted Delivery

Mail Restricted Delivery

PS Form 3811, July 2020 PSN 7530-02-000-9053 Domestic Return Receipt

9589 0710 5270 2305 9850 65

**U.S. Postal Service™
CERTIFIED MAIL® RECEIPT**
Domestic Mail Only

For delivery information, visit our website at www.usps.com™.

OFFICIAL USE

Certified Mail Fee \$

Extra Services & Fees (check box, add fee as appropriate)

☐ Return Receipt (hardcopy) \$

☐ Return Receipt (electronic) \$

☐ Certified Mail Restricted Delivery \$

☐ Adult Signature Required \$

☐ Adult Signature Restricted Delivery \$

Postage \$

Total Postage and Fees \$


Sent To

Street and Annabelle LP French
1010W. Wall St.
City, State Midland, TX 79701

25000-25001 PRO Lajitas

PS Form 3800, January 2023 PSN 7530-02-000-9047 See Reverse for Instructions

SANTA FE, NM 87501
DEC 06 2024
USPS

SENDER: COMPLETE THIS SECTION	COMPLETE THIS SECTION ON DELIVERY
<ul style="list-style-type: none"> Complete items 1, 2, and 3. Print your name and address on the reverse so that we can return the card to you. Attach this card to the back of the mailpiece, or on the front if space permits. 	<p>A. Signature X <i>WC JTB</i> <input type="checkbox"/> Agent <input type="checkbox"/> Addressee</p> <p>B. Received by (Printed Name) <i>WC JTB</i> C. Date of Delivery <i>12/9/24</i></p> <p>D. Is delivery address different from item 1? <input type="checkbox"/> Yes If YES, enter delivery address below: <input type="checkbox"/> No</p>
<p>1. Article Addressed to:</p> <p>Annabelle LP French 1010W. Wall St. Midland, TX 79701</p> <p>25000-25001 PRO Lajitas</p> <p> 9590 9402 9022 4122 7801 02</p>	<p>RECEIVED DEC 11 2024</p>
<p>2. Article Number (Transfer from service label) 9589 0710 5270 2305 9850 65</p>	<p>3. Service Type</p> <p><input type="checkbox"/> Adult Signature <input type="checkbox"/> Priority Mail Express®</p> <p><input type="checkbox"/> Adult Signature Restricted Delivery <input type="checkbox"/> Registered Mail™</p> <p><input type="checkbox"/> Certified Mail® <input type="checkbox"/> Registered Mail Restricted Delivery</p> <p><input type="checkbox"/> Certified Mail Restricted Delivery <input type="checkbox"/> Signature Confirmation™</p> <p><input type="checkbox"/> Collect on Delivery <input type="checkbox"/> Signature Confirmation Restricted Delivery</p> <p><input type="checkbox"/> Collect on Delivery Restricted Delivery</p> <p>fail Restricted Delivery (over \$500)</p>
PS Form 3811, July 2020 PSN 7530-02-000-9053	Domestic Return Receipt

9589 0710 5270 2305 9855 60

U.S. Postal Service™
CERTIFIED MAIL® RECEIPT
 Domestic Mail Only

For delivery information, visit our website at www.usps.com

OFFICIAL USE

Certified Mail Fee \$
 Extra Services & Fees (check box, add fee as appropriate)
☐ Return Receipt (hardcopy) \$
☐ Return Receipt (electronic) \$
☐ Certified Mail Restricted Delivery \$
☐ Adult Signature Required \$
☐ Adult Signature Restricted Delivery \$
 Postage \$
 Total Postage and Fees \$

Sent Blue Star Oil & Gas, LLC
 Street PO Box 100
 City, Artesia, NM 88211-0100 25000-25001 PRO Lajitas

PS Form 3800, January 2023 PSN 7530-02-000-9047 See Reverse for Instructions

SANTA FE NM 87504
DEC 06 2024
 Postmark Here
USPS

SENDER: COMPLETE THIS SECTION	COMPLETE THIS SECTION ON DELIVERY
<ul style="list-style-type: none"> Complete items 1, 2, and 3. Print your name and address on the reverse so that we can return the card to you. Attach this card to the back of the mailpiece, or on the front if space permits. 	<p>A. Signature <input checked="" type="checkbox"/> Agent <input type="checkbox"/> Addressee <i>R. Haynes</i></p> <p>B. Received by (Printed Name) <i>Rona Haynes</i></p> <p>C. Date of Delivery <i>12-9-24</i></p> <p>D. Is delivery address different from item 1? <input type="checkbox"/> Yes If YES, enter delivery address below: <input type="checkbox"/> No <i>DEC 11 2024</i> <i>Hinkle Shanor LLP</i> <i>Santa Fe NM 87504</i></p>
<p>1. Article Addressed to:</p> <p>Blue Star Oil & Gas, LLC PO Box 100 Artesia, NM 88211-0100 25000-25001 PRO Lajitas</p> <p>9590 9402 9190 4225 2353 18</p>	<p>3. Service Type</p> <p><input type="checkbox"/> Adult Signature <input type="checkbox"/> Adult Signature Restricted Delivery <input type="checkbox"/> Certified Mail® <input type="checkbox"/> Certified Mail Restricted Delivery <input type="checkbox"/> Collect on Delivery <input type="checkbox"/> Collect on Delivery Restricted Delivery</p> <p><input type="checkbox"/> Priority Mail Express® <input type="checkbox"/> Registered Mail™ <input type="checkbox"/> Registered Mail Restricted Delivery <input type="checkbox"/> Signature Confirmation™ <input type="checkbox"/> Signature Confirmation Restricted Delivery</p>
<p>2. Article Number (Transfer from service label) 9589 0710 5270 2305 9855 60</p>	<p>Mail Restricted Delivery (00)</p>
PS Form 3811, July 2020 PSN 7530-02-000-9053	Domestic Return Receipt

9589 0710 5270 2305 9855 77

U.S. Postal Service™
CERTIFIED MAIL® RECEIPT
 Domestic Mail Only

For delivery information, visit our website at www.usps.com®.

OFFICIAL USE

Certified Mail Fee
 \$ _____

Extra Services & Fees (check box, add fee as appropriate)

<input type="checkbox"/> Return Receipt (hardcopy)	\$ _____
<input type="checkbox"/> Return Receipt (electronic)	\$ _____
<input type="checkbox"/> Certified Mail Restricted Delivery	\$ _____
<input type="checkbox"/> Adult Signature Required	\$ _____
<input type="checkbox"/> Adult Signature Restricted Delivery	\$ _____

Postage
 \$ _____

Total Postage and Fees
 \$ _____

Sent To
 Charles F. Malone
 2701 Chrysler Drive
 Roswell, NM 88201

City, State, ZIP+4®
 Roswell, NM 88201

25000-25001 PRO Lajitas

PS Form 3800, January 2023 PSN 7530-02-000-9047 See Reverse for Instructions

SANTA, FE, NM 87501
 Postmark Here
DEC 06 2024
USPS

SENDER: COMPLETE THIS SECTION

- Complete items 1, 2, and 3.
- Print your name and address on the reverse so that we can return the card to you.
- Attach this card to the back of the mailpiece, or on the front if space permits.

1. Article Addressed to:

Charles F. Malone
 2701 Chrysler Drive
 Roswell, NM 88201

25000-25001 PRO Lajitas

2. Article Number (Transfer from service label)

9589 0710 5270 2305 9855 77

PS Form 3811, July 2020 PSN 7530-02-000-9053

COMPLETE THIS SECTION ON DELIVERY

A. Signature
 X *Charles F. Malone* ☐ Agent ☐ Addressee

B. Received by (Printed Name)
 Charles F. Malone JR

C. Date of Delivery
 12/10/24

D. Is delivery address different from item 1? ☐ Yes ☐ No
 If YES, enter delivery address below:

RECEIVED
 DEC 10 2024

3. Service Type
☐ Adult Signature *Hinkle Shanon* ☐ Priority Mail Express®
☐ Adult Signature Restricted Delivery ☐ Registered Mail™
☐ Certified Mail® ☐ Registered Mail Restricted Delivery
☐ Certified Mail Restricted Delivery ☐ Signature Confirmation™
☐ Collect on Delivery ☐ Signature Confirmation Restricted Delivery
☐ Collect on Delivery Restricted Delivery

Domestic Return Receipt

9589 0710 5270 2305 9855 84

U.S. Postal Service™
CERTIFIED MAIL® RECEIPT
 Domestic Mail Only

For delivery information, visit our website at www.usps.com

OFFICIAL USE

Certified Mail Fee \$

Extra Services & Fees (check box, add fee as appropriate)

☐ Return Receipt (hardcopy) \$

☐ Return Receipt (electronic) \$

☐ Certified Mail Restricted Delivery \$

☐ Adult Signature Required \$

☐ Adult Signature Restricted Delivery \$

Postage \$

Total Postage and Fees \$

Sent To

Charles F. Malone
 2701 Chrysler Dr.
 Roswell, NM 88201

City, State 25000-25001 PRO Lajitas

PS Form 3800, January 2023 PSN 7530-02-000-9047 See Reverse for Instructions

SANTA FE, NM 87501
 DEC 06 2024
 USPS

SENDER: COMPLETE THIS SECTION

- Complete items 1, 2, and 3.
- Print your name and address on the reverse so that we can return the card to you.
- Attach this card to the back of the mailpiece, or on the front if space permits.

1. Article Addressed to:

Charles F. Malone
 2701 Chrysler Dr.
 Roswell, NM 88201

25000-25001 PRO Lajitas

9590 9402 9190 4225 2352 95

2. Article Number (Transfer from service label)
 9589 0710 5270 2305 9855 84

PS Form 3811, July 2020 PSN 7530-02-000-9053

COMPLETE THIS SECTION ON DELIVERY

A. Signature ☒ Agent ☐ Addressee

B. Received by (Printed Name) C. Date of Delivery

CF MALONE JR 12/10/24

D. Is delivery address different from item 1? ☐ Yes ☐ No
 If YES, enter delivery address below:

RECEIVED
 DEC 10 2024

3. Service Type Hinkle Shanor

☐ Adult Signature ☐ Priority Mail Express®

☐ Adult Signature Restricted Delivery ☐ Registered Mail™

☐ Certified Mail® ☐ Registered Mail Restricted Delivery

☐ Certified Mail Restricted Delivery ☐ Signature Confirmation™

☐ Collect on Delivery ☐ Signature Confirmation Restricted Delivery

☐ Collect on Delivery Restricted Delivery

Domestic Return Receipt

U.S. Postal Service™
CERTIFIED MAIL® RECEIPT
 Domestic Mail Only

For delivery information, visit our website at www.usps.com®.

OFFICIAL USE

Certified Mail Fee \$
 Extra Services & Fees (check box, add fee as appropriate)
☐ Return Receipt (hardcopy) \$
☐ Return Receipt (electronic) \$
☐ Certified Mail Restricted Delivery \$
☐ Adult Signature Required \$
☐ Adult Signature Restricted Delivery \$
 Postage \$
 Total Postage and Fees \$

Sent To Charles F. Malone Living Trust dtd
 8/1/1997
 Street and Apt 2701 Chrysler Drive
 City, State, Zip Roswell, NM 88201 25000-25001 PRO Lajitas

PS Form 3800, January 2023 PSN 7530-02-000-9047 See Reverse for Instructions

SANTA FE, NM 87501
DEC 06 2024

SENDER: COMPLETE THIS SECTION

- Complete items 1, 2, and 3.
- Print your name and address on the reverse so that we can return the card to you.
- Attach this card to the back of the mailpiece, or on the front if space permits.

1. Article Addressed to:
 Charles F. Malone Living Trust
 dtd 8/1/1997
 2701 Chrysler Drive
 Roswell, NM 88201
 25000-25001 PRO Lajitas

2. Article Number (Transfer from service label)
 9589 0710 5270 2305 9855 91

PS Form 3811, July 2020 PSN 7530-02-000-9053

COMPLETE THIS SECTION ON DELIVERY

A. Signature ☒ Agent
☒ Addressee

B. Received by (Printed Name) C. Date of Delivery
 CF MALONE dtd 12/10/24

D. Is delivery address different from item 1? ☐ Yes
 If YES, enter delivery address below: ☐ No

RECEIVED
 DEC 16 2024

3. Service Type
☐ Adult Signature
☐ Adult Signature Restricted Delivery
☐ Certified Mail®
☐ Certified Mail Restricted Delivery
☐ Collect on Delivery
☐ Collect on Delivery Restricted Delivery
☐ Registered Mail™
☐ Registered Mail Restrict Delivery
☐ Signature Confirmation®
☐ Signature Confirmation Restricted Delivery

Hinkle Sherry M
 Santa Fe NM 87501

Domestic Re

U.S. Postal Service™
CERTIFIED MAIL® RECEIPT
 Domestic Mail Only

For delivery information, visit our website at www.usps.com

OFFICIAL RECEIPT

Certified Mail Fee \$

Extra Services & Fees (check box, add fee as appropriate)

☐ Return Receipt (hardcopy) \$

☐ Return Receipt (electronic) \$

☐ Certified Mail Restricted Delivery \$

☐ Adult Signature Required \$

☐ Adult Signature Restricted Delivery \$

Postage \$

Total Postage and Fees \$

Sent To

Street and City, State

COG Operating, LLC
 600 West Illinois Avenue
 Midland, TX 79701

25000-25001 PRO Lajitas

PS Form 3800, January 2023 PSN 7530-02-000-9047 See Reverse for Instructions

SENDER: COMPLETE THIS SECTION

■ Complete items 1, 2, and 3.
 ■ Print your name and address on the reverse so that we can return the card to you.
 ■ Attach this card to the back of the mailpiece, or on the front if space permits.

1. Article Addressed to:

COG Operating, LLC
 600 West Illinois Avenue
 Midland, TX 79701

25000-25001 PRO Lajitas

9590 9402 9190 4225 2352 71

2. Article Number (Transfer from postmark)

9589 0710 5270 2305 9856 07

PS Form 3811, July 2020 PSN 7530-02-000-9053

COMPLETE THIS SECTION ON DELIVERY

A. Signature ☒ Agent ☐ Addressee

B. Received by (Printed Name) C. Date of Delivery

12-10

D. Is delivery address different from item 1? ☐ Yes ☐ No

If YES, enter delivery address below:

RECEIVED

JAN 2 2025

3. Service Type

☐ Adult Signature ☐ Priority Mail Express®

☐ Adult Signature Restricted Delivery ☐ Registered Mail™

☐ Certified Mail® ☐ Registered Mail Restricted Delivery

☐ Certified Mail Restricted Delivery ☐ Signature Confirmation™

☐ Collect on Delivery ☐ Signature Confirmation Restricted Delivery

☐ Insured Mail Restricted Delivery (over \$500)

Domestic Return Receipt

U.S. Postal Service™
CERTIFIED MAIL® RECEIPT
 Domestic Mail Only

For delivery information, visit our website at www.usps.com

OFFICIAL USE

9589 0710 5270 2305 9856 14

Certified Mail Fee \$

Extra Services & Fees (check box, add fee as appropriate)

☐ Return Receipt (hardcopy) \$

☐ Return Receipt (electronic) \$

☐ Certified Mail Restricted Delivery \$

☐ Adult Signature Required \$

☐ Adult Signature Restricted Delivery \$

Postage \$

Total Postage and Fees \$

Sent To

Street or

City, State

Concho Oil & Gas, LLC
 600 West Illinois Ave.
 Midland, TX 79701

25000-25001 PRO Lajitas

PS Form 3800, January 2023 PSN 7530-02-000-9047 See Reverse for Instructions

SANTA FE, NM 87501

DEC 06 2024

Postmark Here

USPS

SENDER: COMPLETE THIS SECTION

- Complete items 1, 2, and 3.
- Print your name and address on the reverse so that we can return the card to you.
- Attach this card to the back of the mailpiece, or on the front if space permits.

1. Article Addressed to:

Concho Oil & Gas, LLC
 600 West Illinois Ave.
 Midland, TX 79701

25000-25001 PRO Lajitas

2. Article Number (Transfer from service label)

9589 0710 5270 2305 9856 14

PS Form 3811, July 2020 PSN 7530-02-000-9053

COMPLETE THIS SECTION ON DELIVERY

A. Signature

X *[Signature]* ☐ Agent ☐ Addressee

B. Received by (Printed Name)

[Signature] *[Signature]*

C. Date of Delivery

12-10

D. Is delivery address different from item 1? ☐ Yes ☐ No

If YES, enter delivery address below:

RECEIVED

JAN 2 2025

3. Service Type

☐ Adult Signature

☐ Adult Signature Restricted Delivery

☐ Certified Mail®

☐ Certified Mail Restricted Delivery

☐ Collect on Delivery

☐ Collect on Delivery Restricted Delivery

☐ Insured Mail

☐ Priority Mail Express®

☐ Registered Mail™

☐ Registered Mail Restricted Delivery

☐ Signature Confirmation™

☐ Signature Confirmation Restricted Delivery

☐ Restricted Delivery

Domestic Return Receipt

9589 0710 5270 2305 9856 21

U.S. Postal Service™
CERTIFIED MAIL® RECEIPT
 Domestic Mail Only

For delivery information, visit our website at www.usps.com

OFFICIAL USE

Certified Mail Fee \$

Extra Services & Fees (check box, add fee as appropriate)

☐ Return Receipt (hardcopy) \$

☐ Return Receipt (electronic) \$

☐ Certified Mail Restricted Delivery \$

☐ Adult Signature Required \$

☐ Adult Signature Restricted Delivery \$

Postage \$

Total Postage and Fees \$

Sent To Dan M. Leonard, Trustee of the DML
 Revocable Trust
 Street and PO Box 3422
 City, State, Midland, TX 79702 25000-25001 PRO Lajitas

PS Form 3800, January 2023 PSN 7530-02-000-9047 See Reverse for Instructions

SANTA FE NM 87504
 DEC 06 2024
 Postmark Here
 USPS

SENDER: COMPLETE THIS SECTION

- Complete items 1, 2, and 3.
- Print your name and address on the reverse so that we can return the card to you.
- Attach this card to the back of the mailpiece, or on the front if space permits.

1. Article Addressed to:

Dan M. Leonard, Trustee of the
 DML Revocable Trust
 PO Box 3422
 Midland, TX 79702
 25000-25001 PRO Lajitas

2. Article Number (Transfer from service label)

9589 0710 5270 2305 9856 21

PS Form 3811, July 2020 PSN 7530-02-000-9053

COMPLETE THIS SECTION ON DELIVERY

A. Signature ☐ Agent
☐ Addressee

B. Received by (Printed Name) C. Date of Delivery

D. Is delivery address different from item 1? ☐ Yes
 If YES, enter delivery address below: ☐ No

DEC 12 2024

Hinkle Shanor LLP
 Santa Fe NM 87504

3. Service Type

☐ Adult Signature ☐ Priority Mail Express®

☐ Adult Signature Restricted Delivery ☐ Registered Mail™

☐ Certified Mail® ☐ Registered Mail Restricted Delivery

☐ Certified Mail Restricted Delivery ☐ Signature Confirmation™

☐ Collect on Delivery ☐ Signature Confirmation Restricted Delivery

☐ Collect on Delivery Restricted Delivery ☐ Restricted Delivery

☐ Insured Mail ☐ Mail Restricted Delivery

Domestic Return Receipt

9589 0710 5270 2305 9856 38

U.S. Postal Service™
CERTIFIED MAIL® RECEIPT
 Domestic Mail Only

For delivery information, visit our website at www.usps.com

OFFICIAL USE
 SANTA, U.S. 9501

Certified Mail Fee \$
 Extra Services & Fees (check box, add fee as appropriate)
☐ Return Receipt (hardcopy) \$
☐ Return Receipt (electronic) \$
☐ Certified Mail Restricted Delivery \$
☐ Adult Signature Required \$
☐ Adult Signature Restricted Delivery \$

Postage \$
 Total Postage and Fees \$

Sent To
 Street and Eaton Family Trust
 9730 Bucknol Way
 Highlands Ranch, CO 80129
 City, State 25000-25001 PRO Lajitas

PS Form 3800, January 2023 PSN 7530-02-000-9047 See Reverse for Instructions

DEC 06 2024
 Postmark Here
 USPS

SENDER: COMPLETE THIS SECTION

- Complete items 1, 2, and 3.
- Print your name and address on the reverse so that we can return the card to you.
- Attach this card to the back of the mailpiece, or on the front if space permits.

1. Article Addressed to:

Eaton Family Trust
 9730 Bucknol Way
 Highlands Ranch, CO 80129
 25000-25001 PRO Lajitas

9590 9402 9190 4225 2352 40

2. Article Number (Transfer from service label)
 9589 0710 5270 2305 9856 38

PS Form 3811, July 2020 PSN 7530-02-000-9053

COMPLETE THIS SECTION ON DELIVERY

A. Signature ☒ Agent ☒ Addressee
 B. Received by (Printed Name) MELBA RICA
 C. Date of Delivery 12/9
 D. Is delivery address different from item 1? ☐ Yes ☒ No
 If YES, enter delivery address below:

IRECEIVED
 DEC 16 2024

3. Service Type
☐ Adult Signature
☐ Adult Signature Restricted Delivery
☐ Certified Mail®
☐ Certified Mail Restricted Delivery
☐ Collect on Delivery
☐ Collect on Delivery Restricted Delivery
☐ Mail
☐ Mail Restricted Delivery (over \$500)

4. Express®
☐ Registered Mail™
☐ Registered Mail Restricted
☐ Signature Confirmation™
☐ Signature Confirmation Restricted Delivery

Domestic Return Receipt

U.S. Postal Service™
CERTIFIED MAIL® RECEIPT
 Domestic Mail Only

For delivery information, visit our website at www.usps.com®.

OFFICIAL USE

Certified Mail Fee \$

Extra Services & Fees (check box, add fees as appropriate)

☐ Return Receipt (hardcopy) \$

☐ Return Receipt (electronic) \$

☐ Certified Mail Restricted Delivery \$

☐ Adult Signature Required \$

☐ Adult Signature Restricted Delivery \$

Postage \$

Total Postage and Fees \$

Sent To EOG Resources, Inc.
 5509 Champions Dr
 Midland, TX 79706
 25000-25001 PRO Lajitas

PS Form 3800, January 2023 PSN 7530-02-000-9047 See Reverse for Instructions

SENDER: COMPLETE THIS SECTION	COMPLETE THIS SECTION ON DELIVERY
<ul style="list-style-type: none"> ■ Complete items 1, 2, and 3. ■ Print your name and address on the reverse so that we can return the card to you. ■ Attach this card to the back of the mailpiece, or on the front if space permits. 	<p>A. Signature <input checked="" type="checkbox"/> Agent <input type="checkbox"/> Addressee</p> <p>B. Received by (Printed Name) [Signature]</p> <p>C. Date of Delivery [Signature]</p> <p>D. Is delivery address different from item 1? <input checked="" type="checkbox"/> Yes If YES, enter delivery address below: <input type="checkbox"/> No</p>
<p>1. Article Addressed to:</p> <p>EOG Resources, Inc. 5509 Champions Dr. Midland, TX 79706 25000-25001 PRO Lajitas</p> <p>9590 9402 9190 4225 2352 33</p>	<p>3. Service Type</p> <p><input type="checkbox"/> Adult Signature</p> <p><input type="checkbox"/> Adult Signature Restricted Delivery</p> <p><input type="checkbox"/> Certified Mail®</p> <p><input type="checkbox"/> Certified Mail Restricted Delivery</p> <p><input type="checkbox"/> Collect on Delivery</p> <p><input type="checkbox"/> Collect on Delivery Restricted Delivery</p> <p><input type="checkbox"/> Priority Mail Express®</p> <p><input type="checkbox"/> Registered Mail™</p> <p><input type="checkbox"/> Registered Mail Restricted Delivery</p> <p><input type="checkbox"/> Signature Confirmation™</p> <p><input type="checkbox"/> Signature Confirmation Restricted Delivery</p>
<p>2. Article Number (Transfer from service label)</p> <p>9589 0710 5270 2305 9856 45</p>	<p>Mail Restricted Delivery</p>

PS Form 3811, July 2020 PSN 7530-02-000-9053 Domestic Return Receipt

9589 0710 5270 2305 9856 52

U.S. Postal Service™
CERTIFIED MAIL® RECEIPT
 Domestic Mail Only

For delivery information, visit our website at www.usps.com.

OFFICIAL USE

Certified Mail Fee \$

Extra Services & Fees (check box, add fee as appropriate)

☐ Return Receipt (hardcopy) \$

☐ Return Receipt (electronic) \$

☐ Certified Mail Restricted Delivery \$

☐ Adult Signature Required \$

☐ Adult Signature Restricted Delivery \$

Postage \$

Total Postage and Fees \$

Sent To

Street or PO Box French Land & Cattle, Ltd.
 1010 W. Wall Street
 City, State Midland, TX 79701 25000-25001 PRO Lajitas

Postmark
 SANTA FE, NM 87501
 DEC 06 2024
 USPS

PS Form 3800, January 2023 PSN 7530-02-000-9047 See Reverse for Instructions

SENDER: COMPLETE THIS SECTION	COMPLETE THIS SECTION ON DELIVERY
<p>■ Complete items 1, 2, and 3.</p> <p>■ Print your name and address on the reverse so that we can return the card to you.</p> <p>■ Attach this card to the back of the mailpiece, or on the front if space permits.</p> <p>1. Article Addressed to:</p> <p>French Land & Cattle, Ltd. 1010 W. Wall Street Midland, TX 79701</p> <p>25000-25001 PRO Lajitas</p> <p>2. Article Number (Transfer from service label)</p> <p>9589 0710 5270 2305 9856 52</p>	<p>A. Signature X <i>WCTATE</i> <input type="checkbox"/> Agent <input type="checkbox"/> Addressee</p> <p>B. Received by (Printed Name) <i>WCTATE</i></p> <p>C. Date of Delivery <i>12/9/20</i></p> <p>D. Is delivery address different from item 1? <input type="checkbox"/> Yes If YES, enter delivery address below: <input type="checkbox"/> No</p> <p>RECEIVED DEC 11 2024</p> <p>3. Service Type <input type="checkbox"/> Adult Signature <input type="checkbox"/> Priority Mail Express® <input type="checkbox"/> Adult Signature Restricted Delivery <input type="checkbox"/> Registered Mail™ <input type="checkbox"/> Certified Mail® <input type="checkbox"/> Registered Mail Restricted Delivery <input type="checkbox"/> Certified Mail Restricted Delivery <input type="checkbox"/> Signature Confirmation™ <input type="checkbox"/> Collect on Delivery <input type="checkbox"/> Signature Confirmation Restricted Delivery <input type="checkbox"/> Collect on Delivery Restricted Delivery <input type="checkbox"/> Insured Mail <input type="checkbox"/> Mail Restricted Delivery (0)</p>

PS Form 3811, July 2020 PSN 7530-02-000-9053 Domestic Return Receipt

9589 0710 5270 2305 9856 69

U.S. Postal Service™
CERTIFIED MAIL® RECEIPT
 Domestic Mail Only

For delivery information, visit our website at www.usps.com

OFFICIAL USE

Certified Mail Fee \$
 Extra Services & Fees (check box, add fees as appropriate)
☐ Return Receipt (hardcopy) \$
☐ Return Receipt (electronic) \$
☐ Certified Mail Restricted Delivery \$
☐ Adult Signature Required \$
☐ Adult Signature Restricted Delivery \$

Postage \$
 Total Postage and Fees \$

Sent To
 Street and: Fuel Products, Inc.
 PO Box 3098
 City, State: Midland, TX 79702
 25000-25001 PRO Lajitas

PS Form 3800, January 2023 PSN 7530-02-000-9047 See Reverse for Instructions

DEC 06 2024
 USPS

SENDER: COMPLETE THIS SECTION

- Complete items 1, 2, and 3.
- Print your name and address on the reverse so that we can return the card to you.
- Attach this card to the back of the mailpiece, or on the front if space permits.

1. Article Addressed to:

Fuel Products, Inc.
 PO Box 3098
 Midland, TX 79702
 25000-25001 PRO Lajitas

2. Article Number (Transfer from service label)
 9589 0710 5270 2305 9856 69

PS Form 3811, July 2020 PSN 7530-02-000-9053

COMPLETE THIS SECTION ON DELIVERY

A. Signature
 X *[Signature]* ☐ Agent ☐ Addressee

B. Received by (Printed Name)
 Nahun R

C. Date of Delivery
 12/13/24

D. Is delivery address different from item 1? ☐ Yes
 If YES, enter delivery address below: ☐ No

3. Service Type
☐ Adult Signature *Hinku Shahor* ☐ Priority Mail Express®
☐ Adult Signature Restricted Delivery ☐ Registered Mail™
☐ Certified Mail® ☐ Registered Mail Restricted Delivery
☐ Certified Mail Restricted Delivery ☐ Signature Confirmation™
☐ Collect on Delivery ☐ Signature Confirmation Restricted Delivery
☐ Collect on Delivery Restricted Delivery

Mail
 Mail Restricted Delivery
 (over \$500)

RECEIVED
 3098
 DEC 16 2024

Domestic Return Receipt

9589 0710 5270 2305 9856 76

U.S. Postal Service™
CERTIFIED MAIL® RECEIPT
 Domestic Mail Only

For delivery information, visit our website at www.usps.com

OFFICIAL USE

Certified Mail Fee \$
 Extra Services & Fees (check box, add fee as appropriate)
☐ Return Receipt (hardcopy) \$
☐ Return Receipt (electronic) \$
☐ Certified Mail Restricted Delivery \$
☐ Adult Signature Required \$
☐ Adult Signature Restricted Delivery \$
 Postage \$
 Total Postage and Fees \$
 Sent To
 Street and PO Box 1889
 City, State Midland, TX 79702 25000-25001 PRO Lajitas

PS Form 3800, January 2023 PSN 7530-02-000-9047 See Reverse for Instructions

SANTA FE, NM
DEC 06 2024
USPS

SENDER: COMPLETE THIS SECTION

- Complete items 1, 2, and 3.
- Print your name and address on the reverse so that we can return the card to you.
- Attach this card to the back of the mailpiece, or on the front if space permits.

1. Article Addressed to:

Gahr Energy Company
 PO Box 1889
 Midland, TX 79702
 25000-25001 PRO Lajitas

9590 9402 9190 4225 2352 02

2. Article Number (Transfer from service label)
 9589 0710 5270 2305 9856 76

PS Form 3811, July 2020 PSN 7530-02-000-9053

COMPLETE THIS SECTION ON DELIVERY

A. Signature ☒ Agent ☐ Addressee
 X 

B. Received by (Printed Name) C. Date of Delivery
 12-11

D. Is delivery address different from item 1? ☐ Yes
 If YES, enter delivery address below: ☐ No

RECEIVED
 188
 DEC 16 2024

3. Service Type Hinkle Shand
 Santa Fe, NM 87504

☐ Adult Signature ☐ Priority Mail Express®
☐ Adult Signature Restricted Delivery ☐ Registered Mail™
☐ Certified Mail® ☐ Registered Mail Restricted Delivery
☐ Certified Mail Restricted Delivery ☐ Signature Confirmation™
☐ Collect on Delivery ☐ Signature Confirmation Restricted Delivery
☐ Collect on Delivery Restricted Delivery

Domestic Return Receipt

9589 0710 5270 2305 9856 90

U.S. Postal Service™
CERTIFIED MAIL® RECEIPT
 Domestic Mail Only

For delivery information, visit our website at www.usps.com™.

OFFICIAL

Certified Mail Fee \$

Extra Services & Fees (check box, add fee as appropriate)

☐ Return Receipt (hardcopy) \$

☐ Return Receipt (electronic) \$

☐ Certified Mail Restricted Delivery \$

☐ Adult Signature Required \$

☐ Adult Signature Restricted Delivery \$

Postage \$

Total Postage and Fees \$

Sent To

Street a Hanagan Investment, LLC

PO Box 1737

City, Sta Roswell, NM 88202 25000-25001 PRO Lajitas

Postmark
 Here
 DEC 08 2024

USPS

PS Form 3800, January 2023 PSN 7530-02-000-9047 See Reverse for Instructions

SENDER: COMPLETE THIS SECTION

- Complete items 1, 2, and 3.
- Print your name and address on the reverse so that we can return the card to you.
- Attach this card to the back of the mailpiece, or on the front if space permits.

1. Article Addressed to:

Hanagan Investment, LLC
 PO Box 1737
 Roswell, NM 88202

25000-25001 PRO Lajitas

9590 9402 9190 4225 2351 89

2. Article Number (Transfer from service label)

9589 0710 5270 2305 9856 90

PS Form 3811, July 2020 PSN 7530-02-000-9053

COMPLETE THIS SECTION ON DELIVERY

A. Signature ☒ Agent ☐ Addressee

B. Received by (Printed Name) C. Date of Delivery

D. Is delivery address different from item 1? ☐ Yes
 If YES, enter delivery address below: ☐ No

3. Service Type

☐ Adult Signature ☒ Priority Mail Express®

☐ Adult Signature Restricted Delivery ☒ Registered Mail™

☐ Certified Mail® ☒ Registered Mail Restricted Delivery

☐ Certified Mail Restricted Delivery ☐ Signature Confirmation™

☐ Collect on Delivery ☐ Signature Confirmation Restricted Delivery

☐ Collect on Delivery Restricted Delivery

Mail Restricted Delivery

Domestic Return Receipt

9589 0710 5270 2305 9857 06

U.S. Postal Service™
CERTIFIED MAIL® RECEIPT
 Domestic Mail Only

For delivery information, visit our website at www.usps.com®.

OFFICIAL USE

Certified Mail Fee \$
 Extra Services & Fees (check box, add fee as appropriate)
☐ Return Receipt (hardcopy) \$
☐ Return Receipt (electronic) \$
☐ Certified Mail Restricted Delivery \$
☐ Adult Signature Required \$
☐ Adult Signature Restricted Delivery \$
 Postage \$
 Total Postage and Fees \$

Sent To
 Street and PO Box 936
 City, State Roswell, NM 88202 25000-25001 PRO Lajitas

PS Form 3800, January 2023 PSN 7530-02-000-9047 See Reverse for Instructions

SANTA FE, NM 87501
DEC 06 2024
USPS

SENDER: COMPLETE THIS SECTION

- Complete items 1, 2, and 3.
- Print your name and address on the reverse so that we can return the card to you.
- Attach this card to the back of the mailpiece, or on the front if space permits.

1. Article Addressed to:

Harvard Petroleum Company,
 LLC
 PO Box 936
 Roswell, NM 88202
 25000-25001 PRO Lajitas

9590 9402 9190 4225 2351 72

2. Article Number (Transfer from service label)
 9589 0710 5270 2305 9857 06

PS Form 3811, July 2020 PSN 7530-02-000-9053

COMPLETE THIS SECTION ON DELIVERY

A. Signature ☒ Agent ☐ Addressee
 B. Received by (Printed Name) C. Date of Delivery
 D. Is delivery address different from item 1? ☐ Yes
 If YES, enter delivery address below: ☐ No

RECEIVED
DEC 16 2024

3. Service Type
☐ Adult Signature ☐ Priority Mail Express®
☐ Adult Signature Restricted Delivery ☐ Registered Mail™
☐ Certified Mail® ☐ Certified Mail Restricted Delivery ☐ Signature Confirmation™
☐ Collect on Delivery ☐ Signature Confirmation Restricted Delivery
☐ Collect on Delivery Restricted Delivery

Domestic Return Receipt

9589 0710 5270 2305 9857 13

U.S. Postal Service™
CERTIFIED MAIL® RECEIPT
 Domestic Mail Only

For delivery information, visit our website at www.usps.com

OFFICIAL USE

Certified Mail Fee
 \$

Extra Services & Fees (check box, add fee as appropriate)
☐ Return Receipt (hardcopy) \$
☐ Return Receipt (electronic) \$
☐ Certified Mail Restricted Delivery \$
☐ Adult Signature Required \$
☐ Adult Signature Restricted Delivery \$

Postage
 \$

Total Postage and Fees
 \$

Sent To
 Street or PO Box 1608
 City, State Albuquerque, NM 87103 25000-25001 PRO Lajas

PS Form 3800, January 2023 PSN 7530-02-000-9047 See Reverse for Instructions

DEC 06 2024
 Postmark Here
 USPS

SENDER: COMPLETE THIS SECTION	COMPLETE THIS SECTION ON DELIVERY
<ul style="list-style-type: none"> Complete items 1, 2, and 3. Print your name and address on the reverse so that we can return the card to you. Attach this card to the back of the mailpiece, or on the front if space permits. 	<p>A. Signature </p> <p>B. Received by (Printed Name) </p> <p>C. Date of Delivery </p> <p>D. Is delivery address different from item 1? <input type="checkbox"/> Yes If YES, enter delivery address below: <input type="checkbox"/> No</p>
<p>1. Article Addressed to:</p> <p>Jalapeno Corporation PO Box 1608 Albuquerque, NM 87103 25000-25001 PRO Lajas</p> <p>9590 9402 9190 4225 2351 58</p>	<p>3. Service Type</p> <p><input type="checkbox"/> Adult Signature <input type="checkbox"/> Adult Signature Restricted Delivery <input type="checkbox"/> Certified Mail® <input type="checkbox"/> Certified Mail Restricted Delivery <input type="checkbox"/> Collect on Delivery <input type="checkbox"/> Collect on Delivery Restricted Delivery</p> <p><input type="checkbox"/> Priority Mail Express® <input type="checkbox"/> Registered Mail™ <input type="checkbox"/> Registered Mail Restricted Delivery <input type="checkbox"/> Signature Confirmation™ <input type="checkbox"/> Signature Confirmation Restricted Delivery</p>
<p>2. Article Number (Transfer from service label)</p> <p>9589 0710 5270 2305 9857 13</p>	<p>4. Mail Restricted Delivery (over \$500)</p>

PS Form 3811, July 2020 PSN 7530-02-000-9053 Domestic Return Receipt

9589 0710 5270 2305 9857 44

U.S. Postal Service™
CERTIFIED MAIL® RECEIPT
 Domestic Mail Only

For delivery information, visit our website at www.usps.com

OFFICIAL USE


Certified Mail Fee \$
 Extra Services & Fees (check box, add fee as appropriate)
☐ Return Receipt (hardcopy) \$
☐ Return Receipt (electronic) \$
☐ Certified Mail Restricted Delivery \$
☐ Adult Signature Required \$
☐ Adult Signature Restricted Delivery \$

Postage \$
 Total Postage and Fees \$

Sent To James R. Gebel, Trustee of the James
 R. Gebel Revocable Living Trust
 Street at 58 Road 2335
 City, Sta Aztec, NM 87410 25000-25001 PRO Lajitas

PS Form 3800, January 2023 PSN 7530-02-000-9047 See Reverse for Instructions

SANTA FE
DEC 06 2024
USPS

SENDER: COMPLETE THIS SECTION	COMPLETE THIS SECTION ON DELIVERY
<ul style="list-style-type: none"> Complete items 1, 2, and 3. Print your name and address on the reverse so that we can return the card to you. Attach this card to the back of the mailpiece, or on the front if space permits. 	<p>A. Signature X <i>James R Gebel</i> <input type="checkbox"/> Agent <input type="checkbox"/> Addressee</p> <p>B. Received by (Printed Name) JAMES R GEBEL</p> <p>C. Date of Delivery 12/9/24</p> <p>D. Is delivery address different from item 1? <input type="checkbox"/> Yes If YES, enter delivery address below: <input checked="" type="checkbox"/> No</p> <p>RECEIVED DEC 12 2024 Hinkle Shanon LLP</p>
<p>1. Article Addressed to: James R. Gebel, Trustee of the James R. Gebel Revocable Living Trust 58 Road 2335 Aztec, NM 87410 25000-25001 PRO Lajitas</p> <p> 9590 9402 9190 4225 2351 41</p>	<p>3. Service Type <input type="checkbox"/> Adult Signature <input type="checkbox"/> Priority Mail Express® <input type="checkbox"/> Adult Signature Restricted Delivery <input type="checkbox"/> Registered Mail™ <input type="checkbox"/> Certified Mail® <input type="checkbox"/> Registered Mail Restricted Delivery <input type="checkbox"/> Certified Mail Restricted Delivery <input type="checkbox"/> Signature Confirmation™ <input type="checkbox"/> Collect on Delivery <input type="checkbox"/> Signature Confirmation Restricted Delivery <input type="checkbox"/> Collect on Delivery Restricted Delivery</p>
<p>2. Article Number (Transfer from service label) 9589 0710 5270 2305 9857 44</p>	<p>PS Form 3811, July 2020 PSN 7530-02-000-9053</p>

Domestic Return Receipt

U.S. Postal Service™
CERTIFIED MAIL® RECEIPT
 Domestic Mail Only

For delivery information, visit our website at www.usps.com

OFFICIAL USE

Certified Mail Fee
 \$

Extra Services & Fees (check box, add fee as appropriate)

<input type="checkbox"/> Return Receipt (hardcopy)	\$
<input type="checkbox"/> Return Receipt (electronic)	\$
<input type="checkbox"/> Certified Mail Restricted Delivery	\$
<input type="checkbox"/> Adult Signature Required	\$
<input type="checkbox"/> Adult Signature Restricted Delivery	\$

Postage
 \$

Total Postage and Fees
 \$

Sent To
 Street and Linda E. Schwarz, MSU
 324 W. Ramona Avenue
 City, State Colorado Springs, Colorado 80905
 25000-25001 PRO Lajitas

PS Form 3800, January 2023 PSN 7530-02-000-0047 See Reverse for Instructions

SENDER: COMPLETE THIS SECTION	COMPLETE THIS SECTION ON DELIVERY		
<ul style="list-style-type: none"> Complete items 1, 2, and 3. Print your name and address on the reverse so that we can return the card to you. Attach this card to the back of the mailpiece, or on the front if space permits. 	<p>A. Signature <input checked="" type="checkbox"/> Agent <input checked="" type="checkbox"/> Addressee</p> <p>B. Received by (Printed Name) L Schwarz</p> <p>C. Date of Delivery JAN 2 2025</p> <p>D. Is delivery address different from item 1? <input type="checkbox"/> Yes If YES, enter delivery address below: <input checked="" type="checkbox"/> No</p>		
<p>1. Article Addressed to:</p> <p>Linda E. Schwarz, MSU 324 W. Ramona Avenue Colorado Springs, Colorado 80905 25000-25001 PRO Lajitas</p> <p>9590 9402 9190 4225 2351 27</p>	<p>3. Service Type</p> <table border="0"> <tr> <td> <input type="checkbox"/> Adult Signature <input type="checkbox"/> Adult Signature Restricted Delivery <input type="checkbox"/> Certified Mail® <input type="checkbox"/> Certified Mail Restricted Delivery <input type="checkbox"/> Collect on Delivery <input type="checkbox"/> Collect on Delivery Restricted Delivery <input type="checkbox"/> Insured Mail </td> <td> <input type="checkbox"/> Priority Mail Express® <input type="checkbox"/> Registered Mail™ <input type="checkbox"/> Registered Mail Restricted Delivery <input type="checkbox"/> Signature Confirmation™ <input type="checkbox"/> Signature Confirmation Restricted Delivery </td> </tr> </table> <p>Hinkle Shaper LLP Santa Fe NM 87504</p>	<input type="checkbox"/> Adult Signature <input type="checkbox"/> Adult Signature Restricted Delivery <input type="checkbox"/> Certified Mail® <input type="checkbox"/> Certified Mail Restricted Delivery <input type="checkbox"/> Collect on Delivery <input type="checkbox"/> Collect on Delivery Restricted Delivery <input type="checkbox"/> Insured Mail	<input type="checkbox"/> Priority Mail Express® <input type="checkbox"/> Registered Mail™ <input type="checkbox"/> Registered Mail Restricted Delivery <input type="checkbox"/> Signature Confirmation™ <input type="checkbox"/> Signature Confirmation Restricted Delivery
<input type="checkbox"/> Adult Signature <input type="checkbox"/> Adult Signature Restricted Delivery <input type="checkbox"/> Certified Mail® <input type="checkbox"/> Certified Mail Restricted Delivery <input type="checkbox"/> Collect on Delivery <input type="checkbox"/> Collect on Delivery Restricted Delivery <input type="checkbox"/> Insured Mail	<input type="checkbox"/> Priority Mail Express® <input type="checkbox"/> Registered Mail™ <input type="checkbox"/> Registered Mail Restricted Delivery <input type="checkbox"/> Signature Confirmation™ <input type="checkbox"/> Signature Confirmation Restricted Delivery		
<p>2. Article Number (Transfer from service label)</p> <p>9589 0710 5270 2305 9857 68</p>	<p>Domestic Return Receipt</p>		

PS Form 3811, July 2020 PSN 7530-02-000-9053

U.S. Postal Service™
CERTIFIED MAIL® RECEIPT
 Domestic Mail Only

For delivery information, visit our website at www.usps.com

OFFICIAL USE

Certified Mail Fee \$
 Extra Services & Fees (check box, add fee as appropriate)
☐ Return Receipt (hardcopy) \$
☐ Return Receipt (electronic) \$
☐ Certified Mail Restricted Delivery \$
☐ Adult Signature Required \$
☐ Adult Signature Restricted Delivery \$
 Postage \$
 Total Postage and Fees \$

Sent To
 Street and Lodge Exploration Company, LLC
 203 W. Wall Street, Ste. 920
 Midland, TX 79701
 City, State, Zip+4 25000-25001 PRO Lajitas

PS Form 3800, January 2023 PSN 7530-02-000-9047 See Reverse for Instructions

SANTA FE NM 87501
DEC 06 2024
 Postmark Here
USPS

SENDER: COMPLETE THIS SECTION

- Complete items 1, 2, and 3.
- Print your name and address on the reverse so that we can return the card to you.
- Attach this card to the back of the mailpiece, or on the front if space permits.

1. Article Addressed to:
 Lodge Exploration Company, LLC
 203 W. Wall Street, Ste. 920
 Midland, TX 79701

25000-25001 PRO Lajitas

9590 9402 9190 4225 2351 10

2. Article Number (Transfer from service label)
 9589 0710 5270 2305 9857 82

PS Form 3811, July 2020 PSN 7530-02-000-9053

COMPLETE THIS SECTION ON DELIVERY

A. Signature
☒ X *[Signature]* ☐ Agent ☐ Addressee

B. Received by (Printed Name) *[Signature]* C. Date of Delivery *12/1/24*

D. Is delivery address different from item 1? ☐ Yes
 If YES, enter delivery address below: ☐ No

RECEIVED
 JAN 2 2025

3. Service Type
☐ Adult Signature ☐ Priority Mail Express®
☐ Adult Signature Restricted Delivery ☐ Registered Mail™
☐ Certified Mail® ☐ Registered Mail Restricted Delivery
☐ Certified Mail Restricted Delivery ☐ Signature Confirmation™
☐ Collect on Delivery ☐ Signature Confirmation Restricted Delivery
☐ Collect on Delivery Restricted Delivery ☐ Mail Restricted Delivery

Hinkle Shanor
Santa Fe NM 87501

Domestic Return Receipt

9589 0710 5270 2305 9857 99

U.S. Postal Service™
CERTIFIED MAIL® RECEIPT
 Domestic Mail Only

For delivery information, visit our website at www.usps.com.

OFFICIAL

Certified Mail Fee \$

Extra Services & Fees (check box, add fee as appropriate)

☐ Return Receipt (hardcopy) \$

☐ Return Receipt (electronic) \$

☐ Certified Mail Restricted Delivery \$

☐ Adult Signature Required \$

☐ Adult Signature Restricted Delivery \$

Postage \$

Total Postage and Fees \$

Sent To

Street and City, State LRF JR LLC
 PO Box 11327
 Midland, TX 79702

25000-25001 PRO Lajitas

PS Form 3800, January 2023 PSN 7530-02-000-9042 See Reverse for Instructions

SANTA FE, NM 87501

DEC 08 2024

Postmark Here

U.S.

SENDER: COMPLETE THIS SECTION

■ Complete items 1, 2, and 3.
 ■ Print your name and address on the reverse so that we can return the card to you.
 ■ Attach this card to the back of the mailpiece, or on the front if space permits.

1. Article Addressed to:

LRF JR LLC
 PO Box 11327
 Midland, TX 79702

25000-25001 PRO Lajitas

9590 9402 9190 4225 2351 03

2. Article Number (Transfer from service label)

9589 0710 5270 2305 9857 99

PS Form 3811, July 2020 PSN 7530-02-000-9053

COMPLETE THIS SECTION ON DELIVERY

A. Signature ☒ X *W C Tate* ☐ Agent ☐ Addressee

B. Received by (Printed Name) *W C Tate* C. Date of Delivery *12/12/24*

D. Is delivery address different from item 1? ☐ Yes
 If YES, enter delivery address below: ☐ No

RECEIVED

DEC 10 2024

3. Service Type

☐ Adult Signature ☐ Priority Mail Express®
☐ Adult Signature Restricted Delivery ☐ Registered Mail™
☐ Certified Mail® ☐ Registered Mail Restricted Delivery
☐ Certified Mail Restricted Delivery ☐ Signature Confirmation™
☐ Collect on Delivery ☐ Signature Confirmation Restricted Delivery
☐ Collect on Delivery Restricted Delivery ☐ Mail Restricted Delivery

Domestic Return Receipt

U.S. Postal Service™
CERTIFIED MAIL® RECEIPT
 Domestic Mail Only

For delivery information, visit our website at www.usps.com

OFFICIAL USE

Certified Mail Fee \$
 Extra Services & Fees (check box, add fee as appropriate)
☐ Return Receipt (hardcopy) \$
☐ Return Receipt (electronic) \$
☐ Certified Mail Restricted Delivery \$
☐ Adult Signature Required \$
☐ Adult Signature Restricted Delivery \$

Postage \$
 Total Postage and Fees \$

Sent To
 Street and Marathon Oil Permian LLC
 990 Town and Country Blvd
 City, State Houston, TX 77024
 ZIP+4® 25000-25001 PRO Lajitas

PS Form 3800, January 2023 PSN 7530-02-000-9047 See Reverse for Instructions

SANTA, FE, NM 87501
DEC 06 2024
USPS

SENDER: COMPLETE THIS SECTION

- Complete items 1, 2, and 3.
- Print your name and address on the reverse so that we can return the card to you.
- Attach this card to the back of the mailpiece, or on the front if space permits.

1. Article Addressed to:

Marathon Oil Permian LLC
 990 Town and Country Blvd
 Houston, TX 77024
 25000-25001 PRO Lajitas

9590 9402 9190 4225 2350 97

2. Article Number (Transfer from service label)
 9589 0710 5270 2305 9858 05

PS Form 3811, July 2020 PSN 7530-02-000-9053

COMPLETE THIS SECTION ON DELIVERY

A. Signature
 X *W. Khan*

B. Received by (Printed Name)
 C. Date of Delivery
 DEC 16 2024

D. Is delivery address different from item 1? ☐ Yes
 If YES, enter delivery address below:

RECEIVED
 DEC 16 2024

3. Service Type
☐ Adult Signature
☐ Adult Signature Restricted Delivery
☐ Certified Mail®
☐ Certified Mail Restricted Delivery
☐ Collect on Delivery
☐ Collect on Delivery Restricted Delivery
☐ Insured Mail
☐ Mail Restricted Delivery (30)
☐ Priority Mail Express®
☐ Registered Mail™
☐ Registered Mail Restricted Delivery
☐ Signature Confirmation™
☐ Signature Confirmation Restricted Delivery

Hinkle Shain
 Santa Fe NM 87501

Domestic Return Receipt

9589 0710 5270 2305 9858 12

U.S. Postal Service™
CERTIFIED MAIL® RECEIPT
 Domestic Mail Only

For delivery information, visit our website at www.usps.com

OFFICIAL USE

Certified Mail Fee \$

Extra Services & Fees (check box, add fee as appropriate)

<input type="checkbox"/> Return Receipt (hardcopy)	\$
<input type="checkbox"/> Return Receipt (electronic)	\$
<input type="checkbox"/> Certified Mail Restricted Delivery	\$
<input type="checkbox"/> Adult Signature Required	\$
<input type="checkbox"/> Adult Signature Restricted Delivery	\$

Postage \$

Total Postage and Fees \$

Sent To

Street or PO Box Marcia Millicent French
 1010 W. Wall St.
 City, State Midland, TX 79701 25000-25001 PRO Lajitas

PS Form 3800, January 2023 PSN 7530-02-000-9047 See Reverse for Instructions

SANTA FE, NM 87501
DEC 08 2024
USPS

SENDER: COMPLETE THIS SECTION	COMPLETE THIS SECTION ON DELIVERY		
<p>■ Complete items 1, 2, and 3.</p> <p>■ Print your name and address on the reverse so that we can return the card to you.</p> <p>■ Attach this card to the back of the mailpiece, or on the front if space permits.</p> <p>1. Article Addressed to:</p> <p>Marcia Millicent French 1010 W. Wall St. Midland, TX 79701</p> <p>25000-25001 PRO Lajitas</p> <p>2. Article Number (Transfer from service label)</p> <p>9589 0710 5270 2305 9858 12</p>	<p>A. Signature <input checked="" type="checkbox"/> Agent <input type="checkbox"/> Addressee</p> <p>B. Received by (Printed Name) <input checked="" type="checkbox"/> Yes <input type="checkbox"/> No</p> <p>C. Date of Delivery 12/9/24</p> <p>D. Is delivery address different from item 1? <input type="checkbox"/> Yes <input type="checkbox"/> No</p> <p>If YES, enter delivery address below:</p> <p>DEC 11 2024</p> <p>Hinkle Shanor LLP Santa Fe NM 87504</p> <p>3. Service Type</p> <table border="0"> <tr> <td> <input type="checkbox"/> Adult Signature <input type="checkbox"/> Adult Signature Restricted Delivery <input type="checkbox"/> Certified Mail® <input type="checkbox"/> Certified Mail Restricted Delivery <input type="checkbox"/> Collect on Delivery <input type="checkbox"/> Collect on Delivery Restricted Delivery </td> <td> <input type="checkbox"/> Priority Mail Express® <input type="checkbox"/> Registered Mail™ <input type="checkbox"/> Registered Mail Restricted Delivery <input type="checkbox"/> Signature Confirmation™ <input type="checkbox"/> Signature Confirmation Restricted Delivery </td> </tr> </table> <p>Mail Restricted Delivery (over \$500)</p>	<input type="checkbox"/> Adult Signature <input type="checkbox"/> Adult Signature Restricted Delivery <input type="checkbox"/> Certified Mail® <input type="checkbox"/> Certified Mail Restricted Delivery <input type="checkbox"/> Collect on Delivery <input type="checkbox"/> Collect on Delivery Restricted Delivery	<input type="checkbox"/> Priority Mail Express® <input type="checkbox"/> Registered Mail™ <input type="checkbox"/> Registered Mail Restricted Delivery <input type="checkbox"/> Signature Confirmation™ <input type="checkbox"/> Signature Confirmation Restricted Delivery
<input type="checkbox"/> Adult Signature <input type="checkbox"/> Adult Signature Restricted Delivery <input type="checkbox"/> Certified Mail® <input type="checkbox"/> Certified Mail Restricted Delivery <input type="checkbox"/> Collect on Delivery <input type="checkbox"/> Collect on Delivery Restricted Delivery	<input type="checkbox"/> Priority Mail Express® <input type="checkbox"/> Registered Mail™ <input type="checkbox"/> Registered Mail Restricted Delivery <input type="checkbox"/> Signature Confirmation™ <input type="checkbox"/> Signature Confirmation Restricted Delivery		

PS Form 3811, July 2020 PSN 7530-02-000-9053 Domestic Return Receipt

9589 0710 5270 2305 9858 29

U.S. Postal Service™
CERTIFIED MAIL® RECEIPT
 Domestic Mail Only

For delivery information, visit our website at www.usps.com™.

OFFICIAL

Certified Mail Fee \$
 Extra Services & Fees (check box, add fee as appropriate)
☐ Return Receipt (hardcopy) \$
☐ Return Receipt (electronic) \$
☐ Certified Mail Restricted Delivery \$
☐ Adult Signature Required \$
☐ Adult Signature Restricted Delivery \$

Postage \$
 Total Postage and Fees \$

Sent To
 Street Mewbourne Oil Company
 PO Box 7698
 City, State Tyler, TX 75711 25000-25001 PRO Lajitas

PS Form 3800, January 2023 PSN 7530-02-000-9047 See Reverse for Instructions

SANTA FE, NM 87501
DEC 06 2024
USPS

SENDER: COMPLETE THIS SECTION

- Complete items 1, 2, and 3.
- Print your name and address on the reverse so that we can return the card to you.
- Attach this card to the back of the mailpiece, or on the front if space permits.

1. Article Addressed to:

Mewbourne Oil Company
 PO Box 7698
 Tyler, TX 75711
 25000-25001 PRO Lajitas

9590 9402 9190 4225 2350 73

2. Article Number (Transfer from service label)
 9589 0710 5270 2305 9858 29

PS Form 3811, July 2020 PSN 7530-02-000-9053

COMPLETE THIS SECTION ON DELIVERY

A. Signature
 X ☒ Agent ☐ Addressee

B. Received by (Printed Name)
 Gonzalo Argote

C. Date of Delivery
 DEC 19 2024

D. Is delivery address different from item 1? ☐ Yes ☒ No
 If YES, enter delivery address below

3. Service Type
☐ Adult Signature ☐ Priority Mail Express®
☐ Adult Signature Restricted Delivery ☐ Registered Mail™
☐ Certified Mail® ☐ Registered Mail Restricted Delivery
☐ Certified Mail Restricted Delivery ☒ Signature Confirmation™
☐ Collect on Delivery ☐ Signature Confirmation Restricted Delivery
☐ Collect on Delivery Restricted Delivery

4. Delivery Address
 Hankie Shanor LLP
 Santa Fe NM 87504

Domestic Return Receipt

9589 0710 5270 2305 9858 36

U.S. Postal Service™
CERTIFIED MAIL® RECEIPT
 Domestic Mail Only

For delivery information, visit our website at www.usps.com

OFFICIAL USE

SANTA FE, NM 87501

DEC 11 2024

Postmark Here

USPS

Certified Mail Fee \$
 Extra Services & Fees (check box, add fee as appropriate)
☐ Return Receipt (hardcopy) \$
☐ Return Receipt (electronic) \$
☐ Certified Mail Restricted Delivery \$
☐ Adult Signature Required \$
☐ Adult Signature Restricted Delivery \$

Postage \$
 Total Postage and Fees \$

Sent To
 Street and City, State
 Mid-Western Energy, LLC
 201 Rolling Winds Circle
 Odessa, TX 79765
 25000-25001 PRO Lajitas

PS Form 3800, January 2023 PSN 7530-02-000-9047 See Reverse for Instructions

SENDER: COMPLETE THIS SECTION	COMPLETE THIS SECTION ON DELIVERY
<p>■ Complete items 1, 2, and 3.</p> <p>■ Print your name and address on the reverse so that we can return the card to you.</p> <p>■ Attach this card to the back of the mailpiece, or on the front if space permits.</p> <p>1. Article Addressed to:</p> <p>Mid-Western Energy, LLC 201 Rolling Winds Circle Odessa, TX 79765 25000-25001 PRO Lajitas</p> <p>2. Article Number (Transfer from service label)</p> <p>9589 0710 5270 2305 9858 36</p>	<p>A. Signature <input checked="" type="checkbox"/> Customer Request <i>Hinkle</i> <input checked="" type="checkbox"/> Agent <input type="checkbox"/> Addressee</p> <p>B. Received by (Printed Name) <i>Mailbox</i></p> <p>C. Date of Delivery <i>12/11/24</i></p> <p>D. Is delivery address different from item 1? <input type="checkbox"/> Yes If YES, enter delivery address below: <input checked="" type="checkbox"/> No</p> <p>DEC 11 2024</p> <p>Hinkle Shanor LLP Santa Fe NM 87501</p> <p>3. Service Type <input type="checkbox"/> Adult Signature <input type="checkbox"/> Adult Signature Restricted Delivery <input type="checkbox"/> Certified Mail® <input type="checkbox"/> Certified Mail Restricted Delivery <input type="checkbox"/> Collect on Delivery <input type="checkbox"/> Collect on Delivery Restricted Delivery <input type="checkbox"/> Priority Mail Express® <input type="checkbox"/> Registered Mail™ <input type="checkbox"/> Registered Mail Restricted Delivery <input type="checkbox"/> Signature Confirmation™ <input type="checkbox"/> Signature Confirmation Restricted Delivery</p> <p>Mail Mail Restricted Delivery</p>

PS Form 3811, July 2020 PSN 7530-02-000-9053 Domestic Return Receipt

U.S. Postal Service™
CERTIFIED MAIL® RECEIPT
 Domestic Mail Only


For delivery information, visit our website at www.usps.com

OFFICIAL USE

Certified Mail Fee \$
 Extra Services & Fees (check box, add fee as appropriate)
☐ Return Receipt (hardcopy) \$
☐ Return Receipt (electronic) \$
☐ Certified Mail Restricted Delivery \$
☐ Adult Signature Required \$
☐ Adult Signature Restricted Delivery \$
 Postage \$
 Total Postage and Fees \$

Sent To
 Street and Apt. No., or PO Box No. MRC Delaware Resources, LLC
 One Lincoln Centre
 5400 LBJ Freeway, Suite 1500
 Dallas, TX 75240
 City, State, ZIP+4® 25000-25001 PRO Lajitas

PS Form 3800, January 2023 PSN 7530-02-000-9047 See Reverse for Instructions

SENDER: COMPLETE THIS SECTION	COMPLETE THIS SECTION ON DELIVERY
<ul style="list-style-type: none"> Complete items 1, 2, and 3. Print your name and address on the reverse so that we can return the card to you. Attach this card to the back of the mailpiece, or on the front if space permits. 	A. Signature <input checked="" type="checkbox"/> Agent <input type="checkbox"/> Addressee
1. Article Addressed to: MRC Delaware Resources, LLC One Lincoln Centre 5400 LBJ Freeway, Suite 1500 Dallas, TX 75240 25000-25001 PRO Lajitas  9590 9402 9022 4122 7800 72	B. Received by (Printed Name) C. Date of Delivery D. Is delivery address different from item 1? <input type="checkbox"/> Yes If YES, enter delivery address below: <input type="checkbox"/> No <div style="text-align: center;"> <h1>RECEIVED</h1> <p>DEC 16 2024</p> </div>
2. Article Number (Transfer from service label) 9589 0710 5270 2305 9850 96	3. Service Type <input type="checkbox"/> Adult Signature <input type="checkbox"/> Adult Signature Restricted Delivery <input type="checkbox"/> Certified Mail® <input type="checkbox"/> Certified Mail Restricted Delivery <input type="checkbox"/> Collect on Delivery <input type="checkbox"/> Collect on Delivery Restricted Delivery <input type="checkbox"/> Insured Mail <input type="checkbox"/> Insured Mail Restricted Delivery (over \$500) <input type="checkbox"/> Priority Mail Express® <input type="checkbox"/> Registered Mail™ <input type="checkbox"/> Registered Mail Restricted Delivery <input type="checkbox"/> Signature Confirmation™ <input type="checkbox"/> Signature Confirmation Restricted Delivery

PS Form 3811, July 2020 PSN 7530-02-000-9053 Domestic Return Receipt

9589 0710 5270 2305 9851 19

U.S. Postal Service™
CERTIFIED MAIL® RECEIPT
 Domestic Mail Only

For delivery information, visit our website at www.usps.com

OFFICIAL USE

Certified Mail Fee \$

Extra Services & Fees (check box, add fee as appropriate)

☐ Return Receipt (hardcopy) \$

☐ Return Receipt (electronic) \$

☐ Certified Mail Restricted Delivery \$

☐ Adult Signature Required \$

☐ Adult Signature Restricted Delivery \$

Postage \$

Total Postage and Fees \$

Sent To

Street and Apt. No., or PO Box # New Mexico Western Minerals
 PO Box 2262

City, State, ZIP+4® Carlsbad, NM 88221 25000-25001 PRO Lajitas

PS Form 3800, January 2023 PSN 7530-02-000-9047 See Reverse for Instructions

SANTA FE, NM
DEC 08 2024
 Postmark Here

SENDER: COMPLETE THIS SECTION

- Complete items 1, 2, and 3.
- Print your name and address on the reverse so that we can return the card to you.
- Attach this card to the back of the mailpiece, or on the front if space permits.

1. Article Addressed to:

New Mexico Western Minerals
 PO Box 2262
 Carlsbad, NM 88221

25000-25001 PRO Lajitas

9590 9402 9022 4122 7800 58

2. Article Number (Transfer from service label)
 9589 0710 5270 2305 9851 19

PS Form 3811, July 2020 PSN 7530-02-000-9053

COMPLETE THIS SECTION ON DELIVERY

A. Signature *Vickie Kwats* ☒ Agent ☐ Addressee

B. Received by (Printed Name) *Vickie Kwats* C. Date of Delivery *12-16-24*

D. Is delivery address different from item 1? ☐ Yes ☐ No
 If YES, enter delivery address below:

RECEIVED
DEC 18 2024
SANTA FE, NM 87501

3. Service Type *Hinkle Shanor LLP*

☐ Adult Signature ☐ Priority Mail Express®

☐ Adult Signature Restricted Delivery ☐ Registered Mail™

☐ Certified Mail® ☐ Registered Mail Restricted Delivery

☐ Certified Mail Restricted Delivery ☐ Signature Confirmation™

☐ Collect on Delivery ☐ Signature Confirmation Restricted Delivery

☐ Collect on Delivery Restricted Delivery

☐ Insured Mail ☐ Signature Confirmation Restricted Delivery

☐ Insured Mail Restricted Delivery (over \$500)

Domestic Return Receipt

9589 0710 5270 2305 9851 26

U.S. Postal Service™
CERTIFIED MAIL® RECEIPT
 Domestic Mail Only

For delivery information, visit our website at www.usps.com.

OFFICIAL USE

Certified Mail Fee \$

Extra Services & Fees (check box, add fee as appropriate)

☐ Return Receipt (hardcopy) \$

☐ Return Receipt (electronic) \$

☐ Certified Mail Restricted Delivery \$

☐ Adult Signature Required \$

☐ Adult Signature Restricted Delivery \$

Postage \$

Total Postage and Fees \$

Sent To

Street and Apt. No., or PO Box No. OXY USA WTP, LP
 5 Greenway Plaza, Suite 110
 Houston, TX 77046

City, State, ZIP+4® 25000-25001 PRO Lajitas

PS Form 3800, January 2023 PSN 7530-02-000-9047 See Reverse for Instructions

Postmark
 Santa Fe, NM 87501
 DEC 06 2024
 USPS

SENDER: COMPLETE THIS SECTION

- Complete items 1, 2, and 3.
- Print your name and address on the reverse so that we can return the card to you.
- Attach this card to the back of the mailpiece, or on the front if space permits.

1. Article Addressed to:

OXY USA WTP, LP
 5 Greenway Plaza, Suite 110
 Houston, TX 77046


25000-25001 PRO Lajitas


9590 9402 9022 4122 7800 41

2. Article Number (Transfer from service label)
 9589 0710 5270 2305 9851 26

PS Form 3811, July 2020 PSN 7530-02-000-9053

COMPLETE THIS SECTION ON DELIVERY

A. Signature
 X  ☒ Agent
☐ Addressee

B. Received by (Printed Name) C. Date of Delivery
 12/9/24

D. Is delivery address different from item 1? ☐ Yes
 If YES, enter delivery address below: ☐ No

RECEIVED
 DEC 10 2024

3. Service Type

☐ Adult Signature ☐ Priority Mail Express®

☐ Adult Signature Restricted Delivery ☐ Registered Mail™

☐ Certified Mail® ☐ Registered Mail Restricted Delivery

☐ Certified Mail Restricted Delivery ☐ Signature Confirmation™

☐ Collect on Delivery ☐ Signature Confirmation Restricted Delivery

☐ Collect on Delivery Restricted Delivery ☐ Insured Mail

☐ Insured Mail Restricted Delivery (over \$500)

Hinkle, Shana

Domestic Return Receipt

9589 0710 5270 2305 9851 33

U.S. Postal Service™
CERTIFIED MAIL® RECEIPT
 Domestic Mail Only

For delivery information, visit our website at www.usps.com.

OFFICIAL

Certified Mail Fee \$

Extra Services & Fees (check box, add fee as appropriate)

☐ Return Receipt (hardcopy) \$

☐ Return Receipt (electronic) \$

☐ Certified Mail Restricted Delivery \$

☐ Adult Signature Required \$

☐ Adult Signature Restricted Delivery \$

Postage \$

Total Postage and Fees \$

Sent To

Street and Apt. No., or PO Box No. Oxy Y-1 Company
 5 Greenway Plaza, Suite 110
 Houston, TX 77046

City, State, ZIP+4® 25000-25001 PRO Lajitas

PS Form 3800, January 2023 PSN 7530-02-000-9047 See Reverse for Instructions

SANTA FE, NM 87501
DEC 06 2024
USPS

SENDER: COMPLETE THIS SECTION

■ Complete items 1, 2, and 3.
 ■ Print your name and address on the reverse so that we can return the card to you.
 ■ Attach this card to the back of the mailpiece, or on the front if space permits.

1. Article Addressed to:

Oxy Y-1 Company
 5 Greenway Plaza, Suite 110
 Houston, TX 77046

25000-25001 PRO Lajitas

9590 9402 9022 4122 7800 34

2. Article Number (Transfer from service label)
 9589 0710 5270 2305 9851 33

PS Form 3811, July 2020 PSN 7530-02-000-9053

COMPLETE THIS SECTION ON DELIVERY

A. Signature  ☒ Agent
☐ Addressee

B. Received by (Printed Name) C. Date of Delivery
 12/9/24

D. Is delivery address different from item 1? ☐ Yes
 If YES, enter delivery address below: ☐ No

RECEIVED
 DEC 16 2024

3. Service Type Hinkle Shanor

☐ Adult Signature ☐ Priority Mail Express®
☐ Adult Signature Restricted Delivery ☐ Registered Mail™
☐ Certified Mail® ☐ Registered Mail Restricted Delivery
☐ Certified Mail Restricted Delivery ☐ Signature Confirmation™
☐ Collect on Delivery ☐ Signature Confirmation Restricted Delivery
☐ Collect on Delivery Restricted Delivery

ured Mail
 ured Mail Restricted Delivery
 ar \$500)

Domestic Return Receipt

9589 0710 5270 2305 9851 64

U.S. Postal Service™
CERTIFIED MAIL® RECEIPT
 Domestic Mail Only

For delivery information, visit our website at www.usps.com

OFFICIAL USE

Certified Mail Fee \$
 Extra Services & Fees (check box, add fees as appropriate)
☐ Return Receipt (hardcopy) \$
☐ Return Receipt (electronic) \$
☐ Certified Mail Restricted Delivery \$
☐ Adult Signature Required \$
☐ Adult Signature Restricted Delivery \$
 Postage \$
 Total Postage and Fees \$

Sent To
 Street and Apt. No., or PO Box No. Rayie, LLC
 1006 S. Second
 City, State, ZIP+4® Artesia, NM88210 25000-25001 PRO Lajitas

PS Form 3800, January 2023 PSN 7530-02-000-9047 See Reverse for Instructions

SANTA FE NM 87501
DEC 06 2024
USPS

SENDER: COMPLETE THIS SECTION

- Complete items 1, 2, and 3.
- Print your name and address on the reverse so that we can return the card to you.
- Attach this card to the back of the mailpiece, or on the front if space permits.

1. Article Addressed to:

Rayie, LLC
 1006 S. Second
 Artesia, NM88210
 25000-25001 PRO Lajitas

9590 9402 9190 4225 2355 30

2. Article Number (Transfer from service label)
 9589 0710 5270 2305 9851 64

PS Form 3811, July 2020 PSN 7530-02-000-9053

COMPLETE THIS SECTION ON DELIVERY

A. Signature
☒ *Paula Dodey* ☐ Agent ☐ Addressee

B. Received by (Printed Name)
Paula Dodey

C. Date of Delivery
 DEC 18 2024

D. Is delivery address different from item 1? ☐ Yes
 If YES, enter delivery address below: ☐ No

RECEIVED

3. Service Type
☐ Adult Signature ☒ Hinkle Shanor ☐ Priority Mail Express®
☐ Adult Signature Restricted Delivery ☐ Registered Mail™
☐ Certified Mail® ☐ Registered Mail Restricted Delivery
☐ Certified Mail Restricted Delivery ☐ Signature Confirmation™
☐ Collect on Delivery ☐ Signature Confirmation Restricted Delivery
☐ Collect on Delivery Restricted Delivery
☐ Insured Mail ☐ Registered Mail Restricted Delivery (over \$500)

Domestic Return Receipt

9589 0710 5270 1152 5478 22

U.S. Postal Service™
CERTIFIED MAIL® RECEIPT
 Domestic Mail Only

For delivery information, visit our website at www.usps.com®.

OFFICIAL SANTA, FE, NM 87501

Certified Mail Fee \$
 Extra Services & Fees (check box, add fee as appropriate)
☐ Return Receipt (hardcopy) \$
☐ Return Receipt (electronic) \$
☐ Certified Mail Restricted Delivery \$
☐ Adult Signature Required \$
☐ Adult Signature Restricted Delivery \$
 Postage \$
 Total Postage and Fees \$

Sent To **Red River Energy Partners LLC**
 Street and Apt. No., or PO Box No. **PO Box 2455**
 City, State, ZIP+4® **Midland TX 79702**

PS Form 3800, January 2023 PSN 7530-02-000-9047 See Reverse for Instructions

SENDER: COMPLETE THIS SECTION

- Complete items 1, 2, and 3.
- Print your name and address on the reverse so that we can return the card to you.
- Attach this card to the back of the mailpiece, or on the front if space permits.

1. Article Addressed to:

Red River Energy Partners, LLC
PO Box 2455
Midland, TX 79702

25000-25001 PRO Lajitas

9590 9402 9022 4122 7764 57

2. Article Number (Transfer from service label)
9589 0710 5270 1152 5478 22

PS Form 3811, July 2020 PSN 7530-02-000-9053

COMPLETE THIS SECTION ON DELIVERY

A. Signature ☒ Agent ☐ Addressee
Jaw M. Irish

B. Received by (Printed Name) **Jaw M. Irish** C. Date of Delivery **12/11/24**

D. Is delivery address different from item 1? ☐ Yes ☒ No
 If YES, enter delivery address below:

RECEIVED
DEC 11 2024

3. Service Type

<input type="checkbox"/> Adult Signature	<input type="checkbox"/> Priority Mail Express®
<input type="checkbox"/> Adult Signature Restricted Delivery	<input checked="" type="checkbox"/> Registered Mail™
<input type="checkbox"/> Certified Mail®	<input checked="" type="checkbox"/> Registered Mail Restricted Delivery
<input type="checkbox"/> Certified Mail Restricted Delivery	<input type="checkbox"/> Signature Confirmation™
<input type="checkbox"/> Collect on Delivery	<input type="checkbox"/> Signature Confirmation Restricted Delivery
<input type="checkbox"/> Collect on Delivery Restricted Delivery	
<input type="checkbox"/> Insured Mail	
<input type="checkbox"/> Insured Mail Restricted Delivery (over \$500)	

Domestic Return Receipt

9589 0710 5270 1152 5478 39

U.S. Postal Service™
CERTIFIED MAIL® RECEIPT
 Domestic Mail Only

For delivery information, visit our website at www.usps.com™.

OFFICIAL
 SANTA FE, NM 87501
 DEC 07 2024
 USPS

Certified Mail Fee \$
 Extra Services & Fees (check box, add fee as appropriate)
☐ Return Receipt (hardcopy) \$
☐ Return Receipt (electronic) \$
☐ Certified Mail Restricted Delivery \$
☐ Adult Signature Required \$
☐ Adult Signature Restricted Delivery \$
 Postage \$
 Total Postage and Fees \$
 Sent To Robert Fuller Fulton French
 Street and Apt. No., or PO Box No. 1010 W. Wall St.
 City, State, ZIP+4® Midland, TX 79701 25000-25001 PRO Lajitas

PS Form 3800, January 2023 PSN 7530-02-000-9047 See Reverse for Instructions

SENDER: COMPLETE THIS SECTION	COMPLETE THIS SECTION ON DELIVERY		
<p>■ Complete items 1, 2, and 3.</p> <p>■ Print your name and address on the reverse so that we can return the card to you.</p> <p>■ Attach this card to the back of the mailpiece, or on the front if space permits.</p> <p>1. Article Addressed to:</p> <p>Robert Fuller Fulton French 1010 W. Wall St. Midland, TX 79701</p> <p>25000-25001 PRO Lajitas</p> <p>9590 9402 9022 4122 7764 40</p> <p>2. Article Number (Transfer from service label) 9589 0710 5270 1152 5478 39</p>	<p>A. Signature <i>WC Jate</i> <input type="checkbox"/> Agent <input type="checkbox"/> Addressee</p> <p>B. Received by (Printed Name) <i>WC JATE</i> C. Date of Delivery <i>12/9/24</i></p> <p>D. Is delivery address different from item 1? <input type="checkbox"/> Yes If YES, enter delivery address below: <input type="checkbox"/> No</p> <p>DEC 11 2024 Hinkle Shanor LLP Santa Fe NM 87504</p> <p>3. Service Type</p> <table border="0"> <tr> <td> <input type="checkbox"/> Adult Signature <input type="checkbox"/> Adult Signature Restricted Delivery <input type="checkbox"/> Certified Mail® <input type="checkbox"/> Certified Mail Restricted Delivery <input type="checkbox"/> Collect on Delivery <input type="checkbox"/> Collect on Delivery Restricted Delivery <input type="checkbox"/> Insured Mail <input type="checkbox"/> Insured Mail Restricted Delivery (over \$500) </td> <td> <input type="checkbox"/> Priority Mail Express® <input type="checkbox"/> Registered Mail™ <input type="checkbox"/> Registered Mail Restricted Delivery <input type="checkbox"/> Signature Confirmation™ <input type="checkbox"/> Signature Confirmation Restricted Delivery </td> </tr> </table>	<input type="checkbox"/> Adult Signature <input type="checkbox"/> Adult Signature Restricted Delivery <input type="checkbox"/> Certified Mail® <input type="checkbox"/> Certified Mail Restricted Delivery <input type="checkbox"/> Collect on Delivery <input type="checkbox"/> Collect on Delivery Restricted Delivery <input type="checkbox"/> Insured Mail <input type="checkbox"/> Insured Mail Restricted Delivery (over \$500)	<input type="checkbox"/> Priority Mail Express® <input type="checkbox"/> Registered Mail™ <input type="checkbox"/> Registered Mail Restricted Delivery <input type="checkbox"/> Signature Confirmation™ <input type="checkbox"/> Signature Confirmation Restricted Delivery
<input type="checkbox"/> Adult Signature <input type="checkbox"/> Adult Signature Restricted Delivery <input type="checkbox"/> Certified Mail® <input type="checkbox"/> Certified Mail Restricted Delivery <input type="checkbox"/> Collect on Delivery <input type="checkbox"/> Collect on Delivery Restricted Delivery <input type="checkbox"/> Insured Mail <input type="checkbox"/> Insured Mail Restricted Delivery (over \$500)	<input type="checkbox"/> Priority Mail Express® <input type="checkbox"/> Registered Mail™ <input type="checkbox"/> Registered Mail Restricted Delivery <input type="checkbox"/> Signature Confirmation™ <input type="checkbox"/> Signature Confirmation Restricted Delivery		

PS Form 3811, July 2020 PSN 7530-02-000-9053 Domestic Return Receipt

U.S. Postal Service™
CERTIFIED MAIL® RECEIPT
 Domestic Mail Only

For delivery information, visit our website at www.usps.com.

OFFICIAL
 SANTA FE, NM 87501
 DEC 06 2024
 USPS

Certified Mail Fee \$
 Extra Services & Fees (check box, add fee as appropriate)
☐ Return Receipt (hardcopy) \$
☐ Return Receipt (electronic) \$
☐ Certified Mail Restricted Delivery \$
☐ Adult Signature Required \$
☐ Adult Signature Restricted Delivery \$
 Postage \$
 Total Postage and Fees \$
 Sent To
 Street and Apt. No., or PO Box No. Rockwood Energy, LLC
 4450 Oak Park Lane, Suite 101897
 City, State, ZIP+4® Fort Worth, TX 76109
 25000-25001 PRO Lajitas

PS Form 3800, January 2023 PSN 7530-02-000-9047 See Reverse for Instructions

SENDER: COMPLETE THIS SECTION

- Complete items 1, 2, and 3.
- Print your name and address on the reverse so that we can return the card to you.
- Attach this card to the back of the mailpiece or on the front if space permits.

1. Article Addressed to:
 Rockwood Energy, LLC
 4450 Oak Park Lane, Suite 101897
 Fort Worth, TX 76109
 25000-25001 PRO Lajitas

Barcode: 9590 9402 9022 4122 7764 33

2. Article Number (Transfer from service label)
 9589 0710 5270 1152 5478 46

PS Form 3811, July 2020 PSN 7530-02-000-9053

COMPLETE THIS SECTION ON DELIVERY

A. Signature:  ☐ Agent ☐ Addressee

B. Received by (Printed Name) C. Date of Delivery
 12/18

D. Is delivery address different from item 1? ☐ Yes
 If YES, enter delivery address below: ☐ No

RECEIVED
 DEC 18 2024

3. Service Type
☐ Adult Signature Hinkle Shano
☐ Adult Signature Restricted Delivery
☐ Certified Mail®
☐ Certified Mail Restricted Delivery
☐ Collect on Delivery
☐ Collect on Delivery Restricted Delivery
☐ Insured Mail
☐ Insured Mail Restricted Delivery (over \$500)

☐ Priority Mail Express®
☐ Registered Mail™
☐ Registered Mail Restricted Delivery
☐ Signature Confirmation™
☐ Signature Confirmation Restricted Delivery

Domestic Return Receipt

9589 0710 5270 2305 9851 95

U.S. Postal Service™
CERTIFIED MAIL® RECEIPT
 Domestic Mail Only

For delivery information, visit our website at www.usps.com.

OFFICIAL

Certified Mail Fee
 \$

Extra Services & Fees (check box, add fee as appropriate)

<input type="checkbox"/> Return Receipt (hardcopy)	\$
<input type="checkbox"/> Return Receipt (electronic)	\$
<input type="checkbox"/> Certified Mail Restricted Delivery	\$
<input type="checkbox"/> Adult Signature Required	\$
<input type="checkbox"/> Adult Signature Restricted Delivery	\$

Postage
 \$

Total Postage and Fees
 \$

Sent To
 Street and Apt. No., or PO Box No.
 City, State, ZIP+4®

Roy G. Barton, Jr. as Trustee of the Roy G. Barton Sr. & Opal Barton Revocable Trust
 1919 North Turner Street
 Hobbs, New Mexico 88240



25000-25001 PRO Lajitar

PS Form 3800, January 2023 PSN 7530-02-000-9047 See Reverse for Instructions

SANTA, FL, NM 87501

DEC 06 2024

USPS

SENDER: COMPLETE THIS SECTION	COMPLETE THIS SECTION ON DELIVERY												
<p>■ Complete items 1, 2, and 3.</p> <p>■ Print your name and address on the reverse so that we can return the card to you.</p> <p>■ Attach this card to the back of the mailpiece, or on the front if space permits.</p> <p>1. Article Addressed to:</p> <p>Roy G. Barton, Jr. as Trustee of the Roy G. Barton Sr. & Opal Barton Revocable Trust 1919 North Turner Street Hobbs, New Mexico 88240</p> <p>25000-25001 PRO Lajitar</p> <p></p> <p>9590 9402 9190 4225 2355 09</p> <p>2. Article Number (Transfer from service label)</p> <p>9589 0710 5270 2305 9851 95</p>	<p>A. Signature</p> <p> <input type="checkbox"/> Agent <input type="checkbox"/> Addressee</p> <p>B. Received by (Printed Name)</p> <p>J. J. BELL</p> <p>C. Date of Delivery</p> <p>12-10-24</p> <p>D. Is delivery address different from item 1? <input type="checkbox"/> Yes If YES, enter delivery address below: <input type="checkbox"/> No</p> <p>RECEIVED</p> <p>DEC 16 2024</p> <p>3. Service Type</p> <table border="0"> <tr> <td><input type="checkbox"/> Adult Signature</td> <td><input type="checkbox"/> Priority Mail Express®</td> </tr> <tr> <td><input type="checkbox"/> Adult Signature Restricted Delivery</td> <td><input type="checkbox"/> Registered Mail™</td> </tr> <tr> <td><input type="checkbox"/> Certified Mail®</td> <td><input type="checkbox"/> Registered Mail Restricted Delivery</td> </tr> <tr> <td><input type="checkbox"/> Certified Mail Restricted Delivery</td> <td><input type="checkbox"/> Signature Confirmation™</td> </tr> <tr> <td><input type="checkbox"/> Collect on Delivery</td> <td><input type="checkbox"/> Signature Restricted Delivery</td> </tr> <tr> <td><input type="checkbox"/> Collect on Delivery Restricted Delivery</td> <td></td> </tr> </table> <p>Insured Mail Insured Mail Restricted Delivery (over \$500)</p>	<input type="checkbox"/> Adult Signature	<input type="checkbox"/> Priority Mail Express®	<input type="checkbox"/> Adult Signature Restricted Delivery	<input type="checkbox"/> Registered Mail™	<input type="checkbox"/> Certified Mail®	<input type="checkbox"/> Registered Mail Restricted Delivery	<input type="checkbox"/> Certified Mail Restricted Delivery	<input type="checkbox"/> Signature Confirmation™	<input type="checkbox"/> Collect on Delivery	<input type="checkbox"/> Signature Restricted Delivery	<input type="checkbox"/> Collect on Delivery Restricted Delivery	
<input type="checkbox"/> Adult Signature	<input type="checkbox"/> Priority Mail Express®												
<input type="checkbox"/> Adult Signature Restricted Delivery	<input type="checkbox"/> Registered Mail™												
<input type="checkbox"/> Certified Mail®	<input type="checkbox"/> Registered Mail Restricted Delivery												
<input type="checkbox"/> Certified Mail Restricted Delivery	<input type="checkbox"/> Signature Confirmation™												
<input type="checkbox"/> Collect on Delivery	<input type="checkbox"/> Signature Restricted Delivery												
<input type="checkbox"/> Collect on Delivery Restricted Delivery													

PS Form 3811, July 2020 PSN 7530-02-000-9053

Domestic Return Receipt

9589 0710 5270 2305 9852 01

U.S. Postal Service™
CERTIFIED MAIL® RECEIPT
 Domestic Mail Only

For delivery information, visit our website at www.usps.com

OFFICIAL USE

Certified Mail Fee
 \$

Extra Services & Fees (check box, add fee as appropriate)

☐ Return Receipt (hardcopy) \$

☐ Return Receipt (electronic) \$

☐ Certified Mail Restricted Delivery \$

☐ Adult Signature Required \$

☐ Adult Signature Restricted Delivery \$

Postage
 \$

Total Postage and Fees
 \$

Sent To
 Street and Apt. No., or PO Box No. Santo Legado, LLC
 PO Box 1020
 Artesia, NM 88211
 City, State, ZIP+4® 25000-25001 PRO Lajitas

PS Form 3800, January 2023 PSN 7530-02-000-9047 See Reverse for Instructions

SANTA FE, NM 87507
DEC 06 2024
USPS

SENDER: COMPLETE THIS SECTION

■ Complete items 1, 2, and 3.
 ■ Print your name and address on the reverse so that we can return the card to you.
 ■ Attach this card to the back of the mailpiece, or on the front if space permits.

1. Article Addressed to:

Santo Legado, LLC
 PO Box 1020
 Artesia, NM 88211
 25000-25001 PRO Lajitas

9590 9402 9190 4225 2354 86

2. Article Number (Transfer from service label)
 9589 0710 5270 2305 9852 01

PS Form 3811, July 2020 PSN 7530-02-000-9053

COMPLETE THIS SECTION ON DELIVERY

A. Signature
 x *[Signature]* ☐ Agent
☐ Addressee

B. Received by (Printed Name)
Frieda

C. Date of Delivery
 12/9/24

D. Is delivery address different from item 1? ☐ Yes
 If YES, enter delivery address below: ☐ No

DEC 11 2024

Hinkle Shanor LLP
 Santa Fe, NM 87504

3. Service Type

☐ Adult Signature ☐ Priority Mail Express®

☐ Adult Signature Restricted Delivery ☐ Registered Mail™

☐ Certified Mail® ☐ Registered Mail Restricted Delivery

☐ Certified Mail Restricted Delivery ☐ Signature Confirmation™

☐ Collect on Delivery ☐ Signature Confirmation Restricted Delivery

☐ Collect on Delivery Restricted Delivery

☐ Insured Mail ☐ Registered Mail Restricted Delivery over \$500

Domestic Return Receipt

9589 0710 5270 2305 9852 18

U.S. Postal Service™
CERTIFIED MAIL® RECEIPT
 Domestic Mail Only

For delivery information, visit our website at www.usps.com®.

OFFICIAL USE

Certified Mail Fee \$
 Extra Services & Fees (check box, add fees as appropriate)
☐ Return Receipt (hardcopy) \$
☐ Return Receipt (electronic) \$
☐ Certified Mail Restricted Delivery \$
☐ Adult Signature Required \$
☐ Adult Signature Restricted Delivery \$
 Postage \$
 Total Postage and Fees \$
 Sent To
 Street and Apt. No., or PO Box No. Sharbro Energy, LLC
 PO Box 840
 City, State, ZIP+4® Artesia, NM 88211
 25000-25001 PRO Lajas

PS Form 3800, January 2023 PSN 7530-02-000-9047 See Reverse for Instructions

SANTA FE, NM 87504
DEC 06 2024
USPS

SENDER: COMPLETE THIS SECTION

- Complete items 1, 2, and 3.
- Print your name and address on the reverse so that we can return the card to you.
- Attach this card to the back of the mailpiece, or on the front if space permits.

1. Article Addressed to:

Sharbro Energy, LLC
 PO Box 840
 Artesia, NM 88211
 25000-25001 PRO Lajas

9590 9402 9190 4225 2354 79

2. Article Number (Transfer from service label)
 9589 0710 5270 2305 9852 18

PS Form 3811, July 2020 PSN 7530-02-000-9053

COMPLETE THIS SECTION ON DELIVERY

A. Signature
 X Alyssa Madrid ☐ Agent ☐ Addressee

B. Received by (Printed Name)
 Alyssa Madrid

C. Date of Delivery
 DEC 11 2024

D. Is delivery address different from item 1? ☐ Yes
 If YES, enter delivery address below: ☐ No

3. Service Type
☐ Adult Signature ☐ Priority Mail Express®
☐ Adult Signature Restricted Delivery ☐ Registered Mail™
☐ Certified Mail® ☐ Registered Mail Restricted Delivery
☐ Certified Mail Restricted Delivery ☐ Signature Confirmation™
☐ Collect on Delivery ☐ Signature Confirmation Restricted Delivery
☐ Collect on Delivery Restricted Delivery

PS Form 3811, July 2020 PSN 7530-02-000-9053

Domestic Return Receipt

9589 0710 5270 2305 9852 25

U.S. Postal Service™
CERTIFIED MAIL® RECEIPT
 Domestic Mail Only

For delivery information, visit our website at www.usps.com

OFFICIAL USE

Certified Mail Fee
 \$

Extra Services & Fees (check box, add fee as appropriate)

<input type="checkbox"/> Return Receipt (hardcopy)	\$
<input type="checkbox"/> Return Receipt (electronic)	\$
<input type="checkbox"/> Certified Mail Restricted Delivery	\$
<input type="checkbox"/> Adult Signature Required	\$
<input type="checkbox"/> Adult Signature Restricted Delivery	\$

Postage
 \$

Total Postage and Fees
 \$

Sent To
 Street and Apt. No., or PO Box No. Slash Exploration, LP
 PO Box 1973
 City, State, ZIP+4® Roswell, NM 88202 25000-25001 PRO Lajitas

PS Form 3800, January 2023 PSN 7530-02-000-9047 See Reverse for Instructions

DEC 16 2024
 USPS

SENDER: COMPLETE THIS SECTION

- Complete items 1, 2, and 3.
- Print your name and address on the reverse so that we can return the card to you.
- Attach this card to the back of the mailpiece, or on the front if space permits.

1. Article Addressed to:

Slash Exploration, LP
 PO Box 1973
 Roswell, NM 88202
 25000-25001 PRO Lajitas

9590 9402 9190 4225 2354 62

2. Article Number (Transfer from service label)
 9589 0710 5270 2305 9852 25

PS Form 3811, July 2020 PSN 7530-02-000-9053

COMPLETE THIS SECTION ON DELIVERY

A. Signature
☒ Signature ☐ Agent
☐ Addressee

B. Received by (Printed Name)
 Ethar

C. Date of Delivery
 12/11

D. Is delivery address different from item 1? ☐ Yes
 If YES, enter delivery address below: ☐ No

RECEIVED
 DEC 16 2024

3. Service Type

<input type="checkbox"/> Adult Signature	<input type="checkbox"/> Registered Mail™
<input type="checkbox"/> Adult Signature Restricted Delivery	<input type="checkbox"/> Registered Mail Restricted Delivery
<input type="checkbox"/> Certified Mail®	<input type="checkbox"/> Signature Confirmation™
<input type="checkbox"/> Certified Mail Restricted Delivery	<input type="checkbox"/> Signature Confirmation Restricted Delivery
<input type="checkbox"/> Collect on Delivery	
<input type="checkbox"/> Collect on Delivery Restricted Delivery	
<input type="checkbox"/> Registered Mail	
<input type="checkbox"/> Registered Mail Restricted Delivery (over \$500)	

Hinkle Shanor LLP
 1500 15th St NW
 NW
 Washington, DC 20004-2901

Domestic Return Receipt

**U.S. Postal Service™
CERTIFIED MAIL® RECEIPT**
Domestic Mail Only

For delivery information, visit our website at www.usps.com

OFFICIAL USE

Certified Mail Fee \$

Extra Services & Fees (check box, add fee as appropriate)

☐ Return Receipt (hardcopy) \$

☐ Return Receipt (electronic) \$

☐ Certified Mail Restricted Delivery \$

☐ Adult Signature Required \$

☐ Adult Signature Restricted Delivery \$

Postage \$

Total Postage and Fees \$



Sent To

Street and Apt. No., or PO Box No. Theodore P. White, SSP
PO Box 533
Roswell, NM 88201

City, State, ZIP+4® 25000-25001 PRO Lajitas

PS Form 3800, January 2023 PSN 7530-02-000-9947 See Reverse for Instructions

SANTA FE, NM 87507
DEC 16 2024
Postmark Here

SENDER: COMPLETE THIS SECTION		COMPLETE THIS SECTION ON DELIVERY	
<ul style="list-style-type: none"> Complete items 1, 2, and 3. Print your name and address on the reverse so that we can return the card to you. Attach this card to the back of the mailpiece, or on the front if space permits. 		<p>A. Signature  <input type="checkbox"/> Agent <input checked="" type="checkbox"/> Addressee</p>	
<p>1. Article Addressed to:</p> <p>Theodore P. White, SSP PO Box 533 Roswell, NM 88201</p> <p>25000-25001 PRO Lajitas</p> <p> 9590 9402 9190 4225 2354 55</p>		<p>B. Received by (Printed Name)</p> <p>C. Date of Delivery 12-26-24</p>	
<p>2. Article Number (Transfer from service label) 9589 0710 5270 2305 9852 32</p>		<p>D. Is delivery address different from item 1? <input type="checkbox"/> Yes <input checked="" type="checkbox"/> No If YES, enter delivery address below:</p> <p>RECEIVED JAN 2 2025</p>	
<p>3. Service Type</p> <p><input type="checkbox"/> Adult Signature <input checked="" type="checkbox"/> Registered Mail™</p> <p><input type="checkbox"/> Adult Signature Restricted Delivery <input checked="" type="checkbox"/> Registered Mail Restricted Delivery</p> <p><input type="checkbox"/> Certified Mail® <input type="checkbox"/> Signature Confirmation™</p> <p><input type="checkbox"/> Certified Mail Restricted Delivery <input type="checkbox"/> Signature Confirmation Restricted Delivery</p> <p><input type="checkbox"/> Collect on Delivery</p> <p><input type="checkbox"/> Collect on Delivery Restricted Delivery</p> <p><input type="checkbox"/> Registered Mail Restricted Delivery (if \$500)</p>		<p><input type="checkbox"/> Priority Mail Express®</p>	
<p>PS Form 3811, July 2020 PSN 7530-02-000-9053</p>		<p>Domestic Return Receipt</p>	

9589 0710 5270 2305 9852 49

U.S. Postal Service™
CERTIFIED MAIL® RECEIPT
 Domestic Mail Only

For delivery information, visit our website at www.usps.com.

OFFICIAL USE

Certified Mail Fee \$
 Extra Services & Fees (check box, add fee as appropriate)
☐ Return Receipt (hardcopy) \$
☐ Return Receipt (electronic) \$
☐ Certified Mail Restricted Delivery \$
☐ Adult Signature Required \$
☐ Adult Signature Restricted Delivery \$
 Postage \$
 Total Postage and Fees \$

Sent To
 Street and Apt. No., or PO Box No. Theodore P. White, SSP
 3944 Cottonwood Ln.
 Roswell, NM 88203
 City, State, ZIP+4® 25000-25001 PRO Lajitas

PS Form 3800, January 2023 PSN 7530-02-000-9047 See Reverse for Instructions

SANTA FE, NM 87501
DEC 06 2024
 Postmark Here

SENDER: COMPLETE THIS SECTION

- Complete items 1, 2, and 3.
- Print your name and address on the reverse so that we can return the card to you.
- Attach this card to the back of the mailpiece, or on the front if space permits.

1. Article Addressed to:

Theodore P. White, SSP
 3944 Cottonwood Ln.
 Roswell, NM 88203

25000-25001 PRO Lajitas

9590 9402 9190 4225 2354 48

2. Article Number (Transfer from service label)
 9589 0710 5270 2305 9852 49

PS Form 3811, July 2020 PSN 7530-02-000-9053

COMPLETE THIS SECTION ON DELIVERY

A. Signature
 X- [Signature]

B. Received by (Printed Name)
 Theodore P. White

C. Date of Delivery
 12/10/24

D. Is delivery address different from item 1? ☐ Yes
 If YES, enter delivery address below: ☒ No

RECEIVED
 DEC 12 2024

3. Service Type
☐ Adult Signature
☐ Adult Signature Restricted Delivery
☐ Certified Mail®
☐ Certified Mail Restricted Delivery
☐ Collect on Delivery
☐ Collect on Delivery Restricted Delivery
☐ Priority Mail Express®
☐ Registered Mail™
☐ Registered Mail Restricted Delivery
☐ Signature Confirmation™
☐ Signature Confirmation Restricted Delivery

4. Insured Mail
☐ Insured Mail Restricted Delivery (over \$500)

Domestic Return Receipt

9589 0710 5270 2305 9852 56

U.S. Postal Service™
CERTIFIED MAIL® RECEIPT
 Domestic Mail Only

For delivery information, visit our website at www.usps.com

OFFICIAL USE

Certified Mail Fee \$

Extra Services & Fees (check box, add fee as appropriate)

☐ Return Receipt (hardcopy) \$

☐ Return Receipt (electronic) \$

☐ Certified Mail Restricted Delivery \$

☐ Adult Signature Required \$

☐ Adult Signature Restricted Delivery \$

Postage \$

Total Postage and Fees \$

Sent To

Street and Apt. No., or PO Box No. Tinian Oil & Gas, LLC
 PO Box 900

City, State, ZIP+4® Artesia, NM 88211-0900
 25000-25001 PRO Lajitas

PS Form 3800, January 2023 PSN 7530-02-000-9047 See Reverse for Instructions

SANTA FE, NM 87501
DEC 12 2024
USPS

SENDER: COMPLETE THIS SECTION

- Complete items 1, 2, and 3.
- Print your name and address on the reverse so that we can return the card to you.
- Attach this card to the back of the mailpiece, or on the front if space permits.

1. Article Addressed to:

Tinian Oil & Gas, LLC
 PO Box 900
 Artesia, NM 88211-0900
 25000-25001 PRO Lajitas

9590 9402 9190 4225 2354 31

2. Article Number (Transfer from service label)
 9589 0710 5270 2305 9852 56

PS Form 3811, July 2020 PSN 7530-02-000-9053

COMPLETE THIS SECTION ON DELIVERY

A. Signature ☒ Agent ☐ Addressee

B. Received by (Printed Name) C. Date of Delivery
 12-10-24

D. Is delivery address different from item 1? ☐ Yes
 If YES, enter delivery address below: ☐ No

DEC 12 2024

Hinkie Shanor LLP
 Santa Fe NM 87501

3. Service Type

☐ Adult Signature ☐ Priority Mail Express®

☐ Adult Signature Restricted Delivery ☐ Registered Mail™

☐ Certified Mail® ☐ Registered Mail Restricted Delivery

☐ Certified Mail Restricted Delivery ☐ Signature Confirmation™

☐ Collect on Delivery ☐ Signature Confirmation Restricted Delivery

☐ Collect on Delivery Restricted Delivery

☐ Insured Mail over \$500

Domestic Return Receipt

9589 0710 5270 2305 9852 63

U.S. Postal Service™
CERTIFIED MAIL® RECEIPT
 Domestic Mail Only

For delivery information, visit our website at www.usps.com

OFFICIAL USE

Certified Mail Fee \$

Extra Services & Fees (check box, add fee as appropriate)

☐ Return Receipt (hardcopy) \$

☐ Return Receipt (electronic) \$

☐ Certified Mail Restricted Delivery \$

☐ Adult Signature Required \$

☐ Adult Signature Restricted Delivery \$

Postage \$

Total Postage and Fees \$

Sent To

Street and Apt. No., or PO Box 1 V-F Petroleum, Inc.
 PO Box 1889
 City, State, ZIP+4® Midland, TX 79702 25000-25001 PRO Lajitas

PS Form 3800, January 2023 PSN 7530-02-000-9047 See Reverse for Instructions

SANTA FE, NM 87501
DEC 06 2024
USPS

SENDER: COMPLETE THIS SECTION

■ Complete items 1, 2, and 3.
 ■ Print your name and address on the reverse so that we can return the card to you.
 ■ Attach this card to the back of the mailpiece, or on the front if space permits.

1. Article Addressed to:

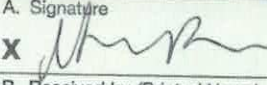
V-F Petroleum, Inc.
 PO Box 1889
 Midland, TX 79702
 25000-25001 PRO Lajitas

2. Article Number (Transfer from service label)

9589 0710 5270 2305 9852 63

PS Form 3811, July 2020 PSN 7530-02-000-9053

COMPLETE THIS SECTION ON DELIVERY

A. Signature
☒ 

☐ Agent
☐ Addressee

B. Received by (Printed Name)
 Wankam R.

C. Date of Delivery
 12/11/2024

D. Is delivery address different from item 1? ☐ Yes
 If YES, enter delivery address below: ☐ No

RECEIVED
 1889
 DEC 10 2024

3. Service Type

☐ Adult Signature
☐ Adult Signature Restricted Delivery
☐ Certified Mail®
☐ Certified Mail Restricted Delivery
☐ Collect on Delivery
☐ Collect on Delivery Restricted Delivery
☐ Insured Mail
☐ Insured Mail Restricted Delivery (over \$500)

Hinkle Shanon
 Santa Fe NM 87501

☐ Priority Mail Express®
☐ Registered Mail™
☐ Registered Mail Restricted Delivery
☐ Signature Confirmation™
☐ Signature Confirmation Restricted Delivery

Domestic Return Receipt

9589 0710 5270 2305 9852 70

U.S. Postal Service™
CERTIFIED MAIL® RECEIPT
 Domestic Mail Only

For delivery information, visit our website at www.usps.com

OFFICIAL USE

Certified Mail Fee \$
 Extra Services & Fees (check box, add fee as appropriate)
☐ Return Receipt (hardcopy) \$
☐ Return Receipt (electronic) \$
☐ Certified Mail Restricted Delivery \$
☐ Adult Signature Required \$
☐ Adult Signature Restricted Delivery \$
 Postage \$
 Total Postage and Fees \$
 Sent To
 Street and Apt. No., or PO Box Vladin, LLC
 PO Box 100
 City, State, ZIP+4® Artesia, NM 88211 25000-25001 PRO Lajitas

PS Form 3800, January 2023 PSN 7530-02-000-9047 See Reverse for Instructions

SANTA FE, NM 87501
DEC 36 2024
USPS

SENDER: COMPLETE THIS SECTION

- Complete items 1, 2, and 3.
- Print your name and address on the reverse so that we can return the card to you.
- Attach this card to the back of the mailpiece, or on the front if space permits.

1. Article Addressed to:

Vladin, LLC
 PO Box 100
 Artesia, NM 88211
 25000-25001 PRO Lajitas

9590 9402 9190 4225 2354 17

2. Article Number (Transfer from service label)
 9589 0710 5270 2305 9852 70

PS Form 3811, July 2020 PSN 7530-02-000-9053

COMPLETE THIS SECTION ON DELIVERY

A. Signature
☒ Agent
☐ Addressee

B. Received by (Printed Name) C. Date of Delivery
 Kina Haynes 12-9-24

D. Is delivery address different from item 1? ☐ Yes
 If YES, enter delivery address below: ☐ No

DEC 11 2024
 Hinkle Shanor LLP
 Santa Fe NM 87504

3. Service Type
☐ Adult Signature
☐ Adult Signature Restricted Delivery
☐ Certified Mail®
☐ Certified Mail Restricted Delivery
☐ Collect on Delivery
☐ Collect on Delivery Restricted Delivery
☐ Priority Mail Express®
☐ Registered Mail™
☐ Registered Mail Restricted Delivery
☐ Signature Confirmation™
☐ Signature Confirmation Restricted

Domestic Re

9589 0710 5270 2305 9852 87

U.S. Postal Service™
CERTIFIED MAIL® RECEIPT
 Domestic Mail Only

For delivery information, visit our website at www.usps.com

OFFICIAL

Certified Mail Fee \$

Extra Services & Fees (check box, add fee as appropriate)

☐ Return Receipt (hardcopy) \$

☐ Return Receipt (electronic) \$

☐ Certified Mail Restricted Delivery \$

☐ Adult Signature Required \$

☐ Adult Signature Restricted Delivery \$

Postage \$

Total Postage and Fees \$

Sent To

Street and Apt. No., or PO Box No. WD Minerals, LLC
 c/o Douglas Derrick
 6505 Vasco Way
 El Paso, Texas 79912

City, State, ZIP+4® 25000-25001 PRO Lajitas

PS Form 3800, January 2023 PSN 7530-02-000-9047 See Reverse for Instructions

SANTA FE, NM 87501
DEC 06 2024
USPS


SENDER: COMPLETE THIS SECTION

- Complete items 1, 2, and 3.
- Print your name and address on the reverse so that we can return the card to you.
- Attach this card to the back of the mailpiece, or on the front if space permits.

1. Article Addressed to:

WD Minerals, LLC
 c/o Douglas Derrick
 6505 Vasco Way
 El Paso, Texas 79912

25000-25001 PRO Lajitas



9590 9402 9190 4225 2354 00

2. Article Number (Transfer from service label)
 9589 0710 5270 2305 9852 87

PS Form 3811, July 2020 PSN 7530-02-000-9053

COMPLETE THIS SECTION ON DELIVERY

A. Signature
 X 

☒ Agent
☐ Addressee

B. Received by (Printed Name) C. Date of Delivery
 Cruz 2-9-24

D. Is delivery address different from item 1? ☐ Yes
 If YES, enter delivery address below: ☒ No

RECEIVED
DEC 11 2024

3. Service Type
☐ Adult Signature
☐ Adult Signature Restricted Delivery
☐ Certified Mail®
☐ Certified Mail Restricted Delivery
☐ Collect on Delivery
☐ Collect on Delivery Restricted Delivery
☐ Registered Mail
☐ Registered Mail Restricted Delivery
☐ Signature Confirmation™
☐ Signature Confirmation Restricted Delivery

☐ Priority Mail Express®
☐ Registered Mail™
☐ Registered Mail Restricted Delivery
☐ Signature Confirmation™
☐ Signature Confirmation Restricted Delivery

PS Form 3811, July 2020 PSN 7530-02-000-9053 Domestic Return Receipt

9589 0710 5270 2305 9852 94

U.S. Postal Service™
CERTIFIED MAIL® RECEIPT
 Domestic Mail Only

For delivery information, visit our website at www.usps.com®.

OFFICIAL USE

Certified Mail Fee \$
 Extra Services & Fees (check box, add fee as appropriate)
☐ Return Receipt (hardcopy) \$
☐ Return Receipt (electronic) \$
☐ Certified Mail Restricted Delivery \$
☐ Adult Signature Required \$
☐ Adult Signature Restricted Delivery \$
 Postage \$
 Total Postage and Fees \$
 Sent To William Fuller Kirkpatrick French GST
 Street and Apt. No., or PO Box No. Exempt Trust
 1010 W. Wall St.
 City, State, ZIP+4® Midland, TX 79701 25000-25001 PRO Lajitas

PS Form 3800, January 2023 PSN 7530-02-000-9047 See Reverse for Instructions

SENDER: COMPLETE THIS SECTION

- Complete items 1, 2, and 3.
- Print your name and address on the reverse so that we can return the card to you.
- Attach this card to the back of the mailpiece, or on the front if space permits.

1. Article Addressed to:
 William Fuller Kirkpatrick
 French GST Exempt Trust
 1010 W. Wall St.
 Midland, TX 79701
 25000-25001 PRO Lajitas

2. Article Number (Transfer from service label)
 9590 9402 9190 4225 2353 94

PS Form 3811, July 2020 PSN 7530-02-000-9053

COMPLETE THIS SECTION ON DELIVERY

A. Signature ☒ Agent
☒ Addressee

B. Received by (Printed Name) W.C. Jantz

C. Date of Delivery 12/9/20

D. Is delivery address different from item 1? ☐ Yes
 If YES, enter delivery address below: ☐ No

3. Service Type
☐ Adult Signature
☐ Adult Signature Restricted Delivery
☐ Certified Mail®
☐ Certified Mail Restricted Delivery
☐ Collect on Delivery
☐ Collect on Delivery Restricted Delivery
☐ Insured Mail
☐ Registered Mail™
☐ Registered Mail Restricted Delivery
☐ Signature Confirmation™
☐ Signature Confirmation Restricted Delivery

DEC 11 2024
 Hinkle Sheng LLP
 25000-25001 PRO Lajitas

Domestic Return Receipt

U.S. Postal Service™
CERTIFIED MAIL® RECEIPT
 Domestic Mail Only

For delivery information, visit our website at www.usps.com

OFFICIAL

Certified Mail Fee
 \$

Extra Services & Fees (check box, add fee as appropriate)

<input type="checkbox"/> Return Receipt (hardcopy)	\$
<input type="checkbox"/> Return Receipt (electronic)	\$
<input type="checkbox"/> Certified Mail Restricted Delivery	\$
<input type="checkbox"/> Adult Signature Required	\$
<input type="checkbox"/> Adult Signature Restricted Delivery	\$

Postage
 \$

Total Postage and Fees
 \$

Sent To
 Street and Apt. No., or PO Box No. Yates Energy Corporation
 PO Box 2323
 City, State, ZIP+4® Roswell, NM 88202 25000-25001 PRO Lajitas

PS Form 3800, January 2023 PSN 7530-02-000-9047 See Reverse for Instructions

SENDER: COMPLETE THIS SECTION

- Complete items 1, 2, and 3.
- Print your name and address on the reverse so that we can return the card to you.
- Attach this card to the back of the mailpiece, or on the front if space permits.

1. Article Addressed to:

Yates Energy Corporation
 PO Box 2323
 Roswell, NM 88202
 25000-25001 PRO Lajitas

9590 9402 9190 4225 2353 87

2. Article Number (Transfer from service label)
 9589 0710 5270 2305 9853 00

PS Form 3811, July 2020 PSN 7530-02-000-9053

COMPLETE THIS SECTION ON DELIVERY

A. Signature
 X  ☒ Agent
☐ Addressee

B. Received by (Printed Name)
 Torey Cardona

C. Date of Delivery
 12/11/24

D. Is delivery address different from item 1? ☐ Yes
 If YES, enter delivery address below: ☐ No

RECEIVED
 DEC 16 2024

3. Service Type
☐ Adult Signature
☐ Adult Signature Restricted Delivery
☐ Certified Mail®
☐ Certified Mail Restricted Delivery
☐ Collect on Delivery
☐ Collect on Delivery Restricted Delivery
☐ Registered Mail™
☐ Registered Mail Restricted Delivery
☐ Signature Confirmation™
☐ Signature Confirmation Restricted Delivery

Hinkle Shanor
 Santa Fe, NM 87504

Priority Mail Express®
 Registered Mail™
 Signature Confirmation™
 Restricted Delivery

Domestic Return Receipt

9589 0710 5270 2305 9851 57

**U.S. Postal Service™
CERTIFIED MAIL® RECEIPT**
Domestic Mail Only

For delivery information, visit our website at www.usps.com.

OFFICIAL

SANTA FE, NM 87501

DEC 06 2024

USPS

Certified Mail Fee \$

Extra Services & Fees (check box, add fee as appropriate)

☐ Return Receipt (hardcopy) \$

☐ Return Receipt (electronic) \$

☐ Certified Mail Restricted Delivery \$

☐ Adult Signature Required \$

☐ Adult Signature Restricted Delivery \$

Postage \$

Total Postage and Fees \$

Sent To

Street and Apt. No., or PO Box No. Pamela Anne Evans, MSU
801 Calinco Dr. Apt. 202
Granbury TX 76048

City, State, ZIP+4® 25000-25001 PRO Lajitas

PS Form 3800, January 2023 PSN 7530-02-000-9047 See Reverse for Instructions

HINKLE SHANOR LLP
ATTORNEYS AT LAW
POST OFFICE BOX 2068
SANTA FE, NEW MEXICO 87504

CERTIFIED MAIL®



9589 0710 5270 2305 9851 57

FIRST-CLASS



US POSTAGE PAID **PITNEY BOWES**

ZIP 87501 \$ **009.92⁰**
02 7H
0006052409 DEC 06 2024

RECEIVED

DEC 27 2024

Hinkle Shanor LLP
Santa Fe NM 87504

Pamela Anne Evans, MSU
801 Calinco Dr. Apt. 202
Granbury TX 76048

25000-25001 PRO Lajitas

NIXIE 750 85 1 0012/10/24

RETURN TO SENDER
NOT DELIVERABLE AS ADDRESSED
UNABLE TO FORWARD

BC: 87504206868 *1882-06882-10-15

9589 0710 5270 2305 9850 89

**U.S. Postal Service™
CERTIFIED MAIL® RECEIPT**
Domestic Mail Only

For delivery information, visit our website at www.usps.com.

OFFICIAL USE

Certified Mail Fee \$

Extra Services & Fees (check box, add fee as appropriate)

☐ Return Receipt (hardcopy) \$

☐ Return Receipt (electronic) \$

☐ Certified Mail Restricted Delivery \$

☐ Adult Signature Required \$

☐ Adult Signature Restricted Delivery \$

Postage \$

Total Postage and Fees \$

Sent To

Street or PO Box 1738

City, State Roswell, NM 88202

25000-25001 PRO Lajita

Postmark
SANTA FE, NM 87501
DEC 06 2024
USPS

PS Form 3800, January 2023 PSN 7530-02-000-9047 See Reverse for Instructions

HINKLE SHANOR LLP
ATTORNEYS AT LAW
POST OFFICE BOX 2068
SANTA FE, NEW MEXICO 87504

CERTIFIED MAIL®



9589 0710 5270 2305 9850 89

FIRST-CLASS



US POSTAGESM PITNEY BOWES

ZIP 87501 \$ 009.92⁰
02 7H
0006052409 DEC 06 2024

RECEIVED

DEC 8 7 2024

Hinkle Shanor LLP
SANTA FE, NM 87504

Bean Family Limited Company,
LLC
PO Box 1738
Roswell, NM 88202

25000-25001 PRO Lajita

12-10
[Handwritten signature]

NIXIE 750 DE 1 0812/18/24

RETURN TO SENDER
UNCLAIMED

UNC
68202817958

BC: 87504206868 #2151-06548-1E-41

HINKLE SHANOR LLP
ATTORNEYS AT LAW
POST OFFICE BOX 2068
SANTA FE, NEW MEXICO 87504

RECEIVED

DEC 17 2024

Hinkle Shanor LLP
Santa Fe NM 87504

9589 0710 5270 2305 9857 51

U.S. Postal Service™
CERTIFIED MAIL® RECEIPT
Domestic Mail Only

For delivery information, visit our website at www.usps.com

OFFICIAL USE

Certified Mail Fee \$
Extra Services & Fees (check box, add fee as appropriate)
☐ Return Receipt (hardcopy) \$
☐ Return Receipt (electronic) \$
☐ Certified Mail Restricted Delivery \$
☐ Adult Signature Required \$
☐ Adult Signature Restricted Delivery \$
Postage \$
Total Postage and Fees \$
Sent To John Riggs, Eaton James Riggs, Michael Riggs,
Co-Trustees of the Eaton Family Trust
3320 Avenue J
Bay City, Texas 77414
City, Sts 25000-25001 PRO Lajitas

PS Form 3800, January 2023 PSN 7530-02-000-9047 See Reverse for Instructions

SANTA, FE, NM 87501
DEC 06 2024
Postmark Here
USPS

OF THE RETURN ADDRESS, FOLD AT DOTTED LINE
CERTIFIED MAIL®



9589 0710 5270 2305 9857 51

John Riggs, Eaton James Riggs,
Michael Riggs, Co-Trustees of the
Eaton Family Trust
3320 Avenue J
Bay City, Texas 77414

25000-25001 PRO Lajitas

FIRST-CLASS



US POSTAGE™ PITNEY BOWES
ZIP 87501 \$ 009.92⁰
02 7H
0006052409 DEC 06 2024

*Attempted
Person doesn't
live here*

NIXIE 773 FE 1 0012/11/24

RETURN TO SENDER
ATTEMPTED - NOT KNOWN
UNABLE TO FORWARD

ANK BC: 87504206868 *0493-04863-11-26
8750 974 0437211

U.S. Postal Service™
CERTIFIED MAIL® RECEIPT
 Domestic Mail Only

For delivery information, visit our website at www.usps.com®.

OFFICIAL USE

Certified Mail Fee
 \$

Extra Services & Fees (check box, add fee as appropriate)
☐ Return Receipt (hardcopy) \$
☐ Return Receipt (electronic) \$
☐ Certified Mail Restricted Delivery \$
☐ Adult Signature Required \$
☐ Adult Signature Restricted Delivery \$

Postage
 \$

Total Postage and Fees
 \$

Sent To
 Street and Apt. No., or PO Box No. Pamela Anne Evans, MSU
 7625 Parkview Circle
 Austin, TX 78731
 City, State, ZIP+4® 25000-25001 PRO Lajitas

PS Form 3800, January 2023 PSN 7530-02-000-9047 See Reverse for Instructions

HINKLE SHANOR LLP
 ATTORNEYS AT LAW
 POST OFFICE BOX 2068
 SANTA FE, NEW MEXICO 87504

CERTIFIED MAIL®



9589 0710 5270 2305 9851 40

Pamela Anne Evans, MSU
 7625 Parkview Circle
 Austin, TX 78731

25000-25001 PRO Lajitas

FIRST-CLASS



US POSTAGE™PITNEY BOWES

ZIP 87501 \$ 009.92⁰
 02 7H
 0006052409 DEC 06 2024

RECEIVED

DEC 17 24

Hinkle Shanor LLP
 Santa Fe NM 87504

NIXIE 787 FE 1 0012/11/24

RETURN TO SENDER
 NOT DELIVERABLE AS ADDRESSED
 UNABLE TO FORWARD

EC: 87504206868 *0893-03646-11-19

9589 0710 5270 2305 9851 40

UTE

87504206868
 7873131127

**U.S. Postal Service™
CERTIFIED MAIL® RECEIPT**
Domestic Mail Only

For delivery information, visit our website at www.usps.com

OFFICIAL USE

Certified Mail Fee \$

Extra Services & Fees (check box, add fee as appropriate)

☐ Return Receipt (hardcopy) \$

☐ Return Receipt (electronic) \$

☐ Certified Mail Restricted Delivery \$

☐ Adult Signature Required \$

☐ Adult Signature Restricted Delivery \$

Postage \$

Total Postage and Fees \$

Sent To

Street Anne S. Johnson
6529 Hwy 42 South
City, St Fort Valley, GA 31030

25000-25001 PRO Lajitas

PS Form 3800, January 2023 PSN 7530-02-000-9047 See Reverse for Instructions

SANTA FE, NM 87504
DEC 06 2024
USPS

HINKLE SHANOR LLP
ATTORNEYS AT LAW
POST OFFICE BOX 2068
SANTA FE, NEW MEXICO 87504

CERTIFIED MAIL®



9589 0710 5270 2305 9850 72

FIRST-CLASS



US POSTAGE™ PITNEY BOWES

ZIP 87501 \$ 009.92⁰
02 7H
0006052409 DEC 06 2024

RECEIVED

DEC 27 2024

Hinkle Shanor LLP
Santa Fe NM 87504

Anne S. Johnson
6529 Hwy 42 South
Fort Valley, GA 31030

25000-25001 PRO Lajitas

NIXIE 326 FE 1 0012/11/24

RETURN TO SENDER
NOT DELIVERABLE AS ADDRESSED
UNABLE TO FORWARD

BC: 87504206868 *0532-00767-11-40

.. 9400920532346030

UTF
3103082054 RC

HINKLE SHANOR LLP
ATTORNEYS AT LAW
POST OFFICE BOX 2068
SANTA FE, NEW MEXICO 87504

Handwritten: 12-26 12-31
Signature: [Signature]
Initials: KTS



9589 0710 5270 2305 9857 37

James R. Gebel, Trustee of the
James R. Gebel Revocable Living
Trust
PO Box 162
Roswell, NM 88202

25000-25001 PRO Lajitiz

Handwritten: 12-10

738 AA 1 N C0012/21/24
UNABLE TO FORWARD/FOR REVIEW
8002

FWD SC: 88282016262 DU *2382-03161-21-33
[Redacted]

U.S. Postal Service
CERTIFIED MAIL® RECEIPT
Domestic Mail Only

For delivery information, visit our website at www.usps.com

OFFICIAL USE

Certified Mail Fee \$
Extra Services & Fees (check box, add fee as appropriate)
☐ Return Receipt (hardcopy) \$
☐ Return Receipt (electronic) \$
☐ Certified Mail Restricted Delivery \$
☐ Adult Signature Required \$
☐ Adult Signature Restricted Delivery \$
Postage \$
Total Postage and Fees \$

Sent To James R. Gebel, Trustee of the James R.
Street a Gebel Revocable Living Trust
City, St PO Box 162
Roswell, NM 88202

25000-25001 PRO Lajitiz

PS Form 3800, January 2023 PSN 7530-02-000-9047 See Reverse for Instructions

Postmark: DEC 06 2024
Postmark: Here
USPS

FIRST-CLASS



US POSTAGE *PITNEY BOWES*
ZIP 87501 \$ 009.92
02 7H
0008052405 DEC 06 2024

9589 0710 5270 2305 9856 83

U.S. Postal Service™
CERTIFIED MAIL® RECEIPT
 Domestic Mail Only

For delivery information, visit our website at www.usps.com

OFFICIAL

Certified Mail Fee \$

Extra Services & Fees (check box, add fee as appropriate)

<input type="checkbox"/> Return Receipt (hardcopy)	\$
<input type="checkbox"/> Return Receipt (electronic)	\$
<input type="checkbox"/> Certified Mail Restricted Delivery	\$
<input type="checkbox"/> Adult Signature Required	\$
<input type="checkbox"/> Adult Signature Restricted Delivery	\$

Postage \$

Total Postage and Fees \$

Sent To

Street an Gilbert J. Eaton, MSU
 1843 Windover Way
 City, Stat West Chester, Pennsylvania 19382
 25000-25001 PRO Lajitas

PS Form 3800, January 2023 PSN 7530-02-000-9047 See Reverse for Instructions

SANTA FE, NM 87501
 DEC 06 2024
 USPS

HINKLE SHANOR LLP
 ATTORNEYS AT LAW
 POST OFFICE BOX 2068
 SANTA FE, NEW MEXICO 87504



FIRST-CLASS



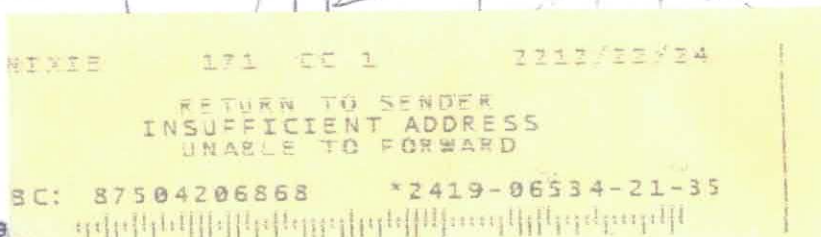
RECEIVED

Gilbert J. Eaton, MSU
 1843 Windover Way
 West Chester, Pennsylvania
 19382

JAN 3 2025

25000-25001 PRO Lajitas

Hinkle Shanor LLP
 Santa Fe NM 87504



9589 0710 5270 2305 9851 02

U.S. Postal Service™ CERTIFIED MAIL® RECEIPT Domestic Mail Only	
For delivery information, visit our website at www.usps.com ®.	
OFFICIAL USE	
Certified Mail Fee	\$
Extra Services & Fees (check box, add fee as appropriate)	
<input type="checkbox"/> Return Receipt (hardcopy)	\$
<input type="checkbox"/> Return Receipt (electronic)	\$
<input type="checkbox"/> Certified Mail Restricted Delivery	\$
<input type="checkbox"/> Adult Signature Required	\$
<input type="checkbox"/> Adult Signature Restricted Delivery	\$
Postage	\$
Total Postage and Fees	\$
Sent To	
Street and Apt. No., or PO Box No.	MRL Partners, LP 5151 San Felipe St Ste 400
City, State, ZIP+4®	Houston, TX 77056 25000-25001 PRO Lajitas
PS Form 3800, January 2023 PSN 7530-02-000-9047 See Reverse for Instructions	

SAN F. NM 87501
Postmark Here
DEC 06 2024
USPS

ALERT: WILDFIRES AND EMERGENCY EVENTS IN THE LOS ANGELES METRO AREA U.S. MAY ...

USPS Tracking®

FAQs >

Tracking Number:

Remove X

9589071052702305985102

Copy Add to Informed Delivery (<https://informedelivery.usps.com/>)

Latest Update

Your package is moving within the USPS network and is on track to be delivered to its final destination. It is currently in transit to the next facility.

Get More Out of USPS Tracking:

USPS Tracking Plus®

Feedback

Moving Through Network

In Transit to Next Facility

December 18, 2024

Arrived at USPS Regional Facility

NORTH HOUSTON TX DISTRIBUTION CENTER
December 14, 2024, 8:38 am

Addressee Unknown

HOUSTON, TX 77056
December 9, 2024, 4:43 pm

Arrived at USPS Regional Facility

SOUTH HOUSTON PROCESSING CENTER
December 8, 2024, 7:10 am

Departed USPS Facility

ALBUQUERQUE, NM 87101
December 6, 2024, 10:07 pm

AFFIDAVIT OF PUBLICATION

CARLSBAD CURRENT-ARGUS
PO BOX 507
HUTCHINSON, KS 67504-0507

STATE OF NEW MEXICO } SS
COUNTY OF EDDY }

Account Number: 94
Ad Number: 25630
Description: Pro-Lajitas 25000, 25001
Ad Cost: \$220.59

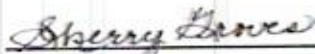
Sherry Groves, being first duly sworn, says:

That she is the Agent of the the Carlsbad Current-Argus, a Weekly newspaper of general circulation, printed and published in Carlsbad, Eddy County, New Mexico; that the publication, a copy of which is attached hereto, was published in said newspaper on the following dates:

December 12, 2024


That said newspaper was regularly issued and circulated on those dates.

SIGNED:



Agent

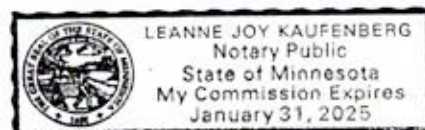
Subscribed to and sworn to me this 12th day of December 2024.



Leanne Kaufenberg, Notary Public, Redwood County
Minnesota

CARA DOUGLAS
HINKLE SHANOR, LLP
PO BOX 2068
Santa Fe, NM 87504
cdouglas@hinklelawfirm.com

Permian Resources Operating, LLC
Case No. 25001
Exhibit C-4



PUBLIC NOTICE

This is to notify all interested parties, including: 801, LLC; Anderson Malone, LLC; Annabelle LP French; Anne S. Johnson; Bean Family Limited Company, LLC; Blue Star Oil & Gas, LLC; Charles F. Malone; Charles F. Malone Living Trust dated 8/1/1997; COG Operating, LLC; Concho Oil & Gas, LLC; Dan M. Leonard, Trustee of the DML Revocable Trust; Eaton Family Trust; EOG Resources, Inc.; French Land & Cattle, Ltd.; Fuel Products, Inc.; Gahr Energy Company; Gilbert J. Eaton, MSU; Hanagan Investment, LLC; Harvard Petroleum Company, LLC; Jalapeno Corporation; James R. Gebel, Trustee of the James R. Gebel Revocable Living Trust; John Riggs, Eaton James Riggs, Michael Riggs, Co-Trustees of the Eaton Family Trust; Linda E. Schwarz, MSU; Lodge Exploration Company, LLC; LRF JR LLC; Marathon Oil Permian LLC; Marcia Millicent French; Mewbourne Oil Company; Mid-Western Energy, LLC; MRC Delaware Resources, LLC; MRL Partners, LP; New Mexico Western Minerals; OXY USA WTP, LP; Oxy Y-I Company; Pamela Anne Evans, MSU; Rayie, LLC; Red River Energy Partners; Robert Fuller Fulton French; Rockwood Energy, LLC; Roy G. Barton, Jr. as Trustee of the Roy G. Barton and Opal Barton Revocable Trust; Santo Lagado, LLC; Sharbro Energy, LLC; Slash Exploration, LP; Theodore P. White, SSP; Tinian Oil & Gas, LLC; V-F Petroleum, Inc.; Vladin, LLC; WD Minerals, LLC; William Fuller Kirkpatrick French GST Exempt Trust; Yates Energy Corporation; and their successors and assigns, that the New Mexico Oil Conservation Division will conduct a hearing on applications submitted by Permian Resources Operating, LLC ("Applicant") (Case Numbers 25000 and 25001). The hearing will be conducted on January 9, 2025, in a hybrid fashion, both virtually and in-person at the Energy, Minerals, Natural Resources Department, Wendell Chino Building, Pecos Hall, 1220 South St. Francis Drive, 1st Floor, Santa Fe, NM 87505. To participate virtually, see the instructions posted on the OCD Hearings website: <https://www.emard.nm.gov/oed/hearing-info/>.

In Case No. 25000, Applicant seeks an order pooling all uncommitted interests in the Bone Spring formation underlying a 640-acre, more or less, standard horizontal spacing unit comprised of the N/2 of Sections 4 and 5, Township 19 South, Range 28 East, Eddy County, New Mexico. The Unit will be dedicated to the

following wells: **Lajitas 5-4 State Com 121H** and **Lajitas 5-4 State Com 131H** wells, which will produce from a first take point in the NW/4 NW/4 (Unit D) of Section 5 to a last take point in the NE/4 NE/4 (Unit A) of Section 4; and **Lajitas 5-4 State Com 122H** and **Lajitas 5-4 State Com 132H** wells, which will produce from a first take point in the SW/4 NW/4 (Unit E) of Section 5 to a last take point in the SE/4 NE/4 (Unit H) of Section 4. The completed intervals of the Wells will be orthodox. The Lajitas 5-4 State Com 132H well will be located within 330' of the quarter-quarter section line separating the N/2 N/2 and the S/2 N/2 of Sections 4 and 5 to allow for the creation of a 640-acre, more or less, standard horizontal spacing unit.

In Case No. 25001, Applicant seeks an order pooling all uncommitted interests in the Bone Spring formation underlying a 640-acre, more or less, standard horizontal spacing unit comprised of the S/2 of Sections 4 and 5, Township 19 South, Range 28 East, Eddy County, New Mexico. The Unit will be dedicated to the following wells: **Lajitas 5-4 State Com 123H** and **Lajitas 5-4 State Com 133H** wells, which will produce from a first take point in the NW/4 SW/4 (Unit L) of Section 5 to a last take point in the NE/4 SE/4 (Unit I) of Section 4; and **Lajitas 5-4 State Com 124H** and **Lajitas 5-4 State Com 134H** wells, which will produce from a first take point in the SW/4 SW/4 (Unit M) of Section 5 to a last take point in the SE/4 SE/4 (Unit P) of Section 4. The completed intervals of the Wells will be orthodox. The Lajitas 5-4 State Com 134H well will be located within 330' of the quarter-quarter section line separating the S/2 S/2 and the N/2 S/2 of Sections 4 and 5 to allow for the creation of a 640-acre, more or less, standard horizontal spacing unit.

Published in the Carlsbad Current-Argus December 12, 2024.
#25630