



Sharon Shaheen  
Direct Dial: 505-986-2678  
sshhaheen@spencerfane.com

December 24, 2025

Gregory Chakalian  
Hearing Examiner  
EMNRD – Oil Conservation Division  
1220 South St. Francis Drive, 3<sup>rd</sup> Floor  
Santa Fe, NM 87505

**Re: Case No. 25635 (Bonzo Wells) - Application for compulsory pooling filed by Longfellow Energy, L.P.**

Dear Hearing Examiner Chakalian:

In accordance with the Technical Examiner's instructions in his email of Tue 11/25/2025 3:30 PM, Longfellow Energy, L.P. hereby files a second revised exhibit package. The latest revision is to correct the case number on the checklist.

This second revised exhibit package also includes previously revised C-102s with a different pool name/pool code and supplemental information, submitted as Revised Exhibit A-1, and Revised Exhibits A-2 and A-3, with additional information regarding the interest of Cannon Exploration Company. In addition, Longfellow previously corrected the inadvertent identification of the State Land Office and the Bureau of Land Management as parties to be forcepooled in Exhibit A-3. The changes noted in this paragraph were previously submitted in a revised exhibit package on November 14, 2025.

Please feel free to contact me if you have any questions.

Very truly yours,

/s/ Sharon T. Shaheen  
Sharon T. Shaheen

Attachments

cc: Longfellow Energy, L.P., *via email*

STATE OF NEW MEXICO  
DEPARTMENT OF ENERGY, MINERALS AND NATURAL RESOURCES  
OIL CONSERVATION DIVISION

APPLICATION OF LONGFELLOW ENERGY, L.P.  
FOR COMPULSORY POOLING,  
EDDY COUNTY, NEW MEXICO

Case No. 25635



*Bonzo 1924 Federal Com ABX 001H Well*  
*through*  
*Bonzo 1924 Federal Com ABX 005H Well*

**SECOND REVISED EXHIBITS**  
**As indicated on the following Exhibit Index**  
**Heard on November 13, 2025**

## EXHIBIT INDEX

	<b>Tab</b>
<b>REVISED</b> Compulsory Pooling Application Checklist (revised to correct case number) .....	1
Application and Proposed Notice of Hearing .....	2
Exhibit A – Self-Affirmed Statement of Landman Stuart Gaston .....	3
<b>PREVIOUSLY REVISED</b> Exhibit A-1 – C-102	
<b>PREVIOUSLY REVISED</b> Exhibit A-2 – Plat of Tracts, Tract Ownership, and Applicable Leases	
<b>PREVIOUSLY REVISED</b> Exhibit A-3 – Unit Recap, Pooled Parties Highlighted	
Exhibit A-4 – Sample Well Proposal Letter and AFEs	
Exhibit A-5 – Detailed Summary of Chronology of Contacts	
Exhibit B – Self-Affirmed Statement of Geologist Jacob S. DeHamer .....	4
Exhibit B-1 – Location Map	
Exhibit B-2 – Subsea Structure Map	
Exhibit B-3 – Stratigraphical Cross Section	
Exhibit B-4 – Gunbarrel Diagram	
Exhibit B-5 – Gross Isopach Map	
Exhibit C – Self-Affirmed Statement of Lawyer Sharon T. Shaheen .....	5
Exhibit C-1 – Sample Notice Letter to All Interested Parties, mailed September 19, 2025	
Exhibit C-2 – Chart of Notice to All Interested Parties	
Exhibit C-3 – Copies of Certified Mail Receipts and Returns	
Exhibit C-4 – Affidavit of Publication, published September 23, 2025	

# Tab 1



COMPULSORY POOLING APPLICATION CHECKLIST	
ALL INFORMATION IN THE APPLICATION MUST BE SUPPORTED BY SIGNED AFFIDAVITS	
Case: 25635	APPLICANT'S RESPONSE
Date	November 13, 2025
Applicant	Longfellow Energy, L.P.
Designated Operator & OGRID (affiliation if applicable)	Longfellow Energy, L.P., 372210
Applicant's Counsel:	Spencer Fane, LLP (Sharon T. Shaheen)
Case Title:	Application of Longfellow Energy, L.P. for Compulsory Pooling, Eddy County, New Mexico
Entries of Appearance/Intervenors:	None at this time
Well Family	Bonzo 1924 Fed Com ABX
Formation/Pool	
Formation Name(s) or Vertical Extent:	Yeso Formation
Primary Product (Oil or Gas):	Oil
Pooling this vertical extent:	Yeso Formation
Pool Name and Pool Code (Only if NSP is requested):	
Well Location Setback Rules (Only if NSP is Requested):	
Spacing Unit	
Type (Horizontal/Vertical)	Horizontal
Size (Acres)	640 acres
Building Blocks:	Quarter-quarter section (40 ac)
Orientation:	East-West
Description: TRS/County	N/2 of Section 24-17S-27E and N/2 of Section 19-17S-R28E, in Eddy County, New Mexico
Standard Horizontal Well Spacing Unit (Y/N), If No, describe and is approval of non-standard unit requested in this application?	Yes
Other Situations	
Depth Severance: Y/N. If yes, description	No
Proximity Tracts: If yes, description	Yes, S2 N2 of Section 24-17S-27E and N/2 of Section 19-17S-R28E, in Eddy County, New Mexico
Proximity Defining Well: if yes, description	Yes, Bonzo 1924 Fed Com ABX 003H well
Applicant's Ownership in Each Tract	Tract 1: 36.09%; Tract 2: 76%; Tract 3: 36.09%; Tract 4: 36.09%; Tract 5: 36.70%; Tract 6: 50.00%
Well(s)	
Name & API (if assigned), surface and bottom hole location, footages, completion target, orientation, completion status (standard or non-standard)	Add wells as needed
Well #1	Bonzo 1924 Fed Com ABX 001H well, API No. 30-015-XXXXX SHL:1,375’ FNL & 620’ FWL of Section 20-17S-28E BHL: 370’ FNL and 20’ FWL of Section 24-17S-27E Completion Target: Yeso at ~3450' Well Orientation: East to West Completion location expected to be standard

Horizontal Well First and Last Take Points	FTP: ~372’ FNL and 100’ FEL of Section 19-17S-28E LTP: ~370’ FNL and 100’ FWL of Section 24-17S-27E
Completion Target (Formation, TVD and MD)	Yeso- TVD (~3450'), MD (~14625')
Well #2	Bonzo 1924 Fed Com ABX 002H well, API No. 30-015-XXXXX SHL: 1,395’ FNL & 620’ FWL of Section 20-17S-28E BHL: 820’ FNL and 20’ FWL of Section 24-17S-27E Completion Target: Yeso at ~3790' Well Orientation: East to West Completion location expected to be standard
Horizontal Well First and Last Take Points	FTP: ~822’ FNL and 100’ FEL of Section 19-17S-28E LTP: ~820’ FNL and 100’ FWL of Section 24-17S-27E
Completion Target (Formation, TVD and MD)	Yeso- TVD (~3790'), MD (~15027')
Well #3	Bonzo 1924 Fed Com ABX 003H well, API No. 30-015-XXXXX SHL: 1,415’ FNL & 620’ FWL of Section 20-17S-28E BHL: 1270’ FNL and 20’ FWL of Section 24-17S-27E Completion Target: Yeso at ~3,450' Well Orientation: East to West Completion location expected to be standard
Horizontal Well First and Last Take Points	FTP: ~1273’ FNL and 100’ FEL of Section 19-17S-28E LTP: ~1270’ FNL and 100’ FWL of Section 24-17S-27E
Completion Target (Formation, TVD and MD)	Yeso- TVD (~3450'), MD (~14556')
Well #4	Bonzo 1924 Fed Com ABX 004H well, API No. 30-015-XXXXX SHL: 1,435’ FNL & 620’ FWL of Section 20-17S-28E BHL: 1721’ FNL and 20’ FWL of Section 24-17S-27E Completion Target: Yeso at ~3790' Well Orientation: East to West Completion location expected to be standard
Horizontal Well First and Last Take Points	FTP: ~1723’ FNL and 100’ FEL of Section 19-17S-28E LTP: ~1721’ FNL and 100’ FWL of Section 24-17S-27E
Completion Target (Formation, TVD and MD)	Yeso- TVD (~3790'), MD (~15014')
Well #5	Bonzo 1924 Fed Com ABX 005H well, API No. 30-015-XXXXX SHL: 1,455’ FNL & 620’ FWL of Section 20-17S-28E BHL: 2170’ FNL and 20’ FWL of Section 24-17S-27E Completion Target: Yeso at ~3450' Well Orientation: East to West Completion location expected to be standard
Horizontal Well First and Last Take Points	FTP: ~2173’ FNL and 100’ FEL of Section 19-17S-28E LTP: ~2170’ FNL and 100’ FWL of Section 24-17S-27E
Completion Target (Formation, TVD and MD)	Yeso- TVD (~3450'), MD (~14620')
<b>AFE Capex and Operating Costs</b>	
Drilling Supervision/Month \$	\$12,000; <i>see</i> Exhibit A, ¶ 18
Production Supervision/Month \$	\$1200; <i>see</i> Exhibit A, ¶ 18
Justification for Supervision Costs	<i>See</i> AFEs at Exhibit A-4
Requested Risk Charge	200%; <i>see</i> Exhibit A, ¶ 19
<b>Notice of Hearing</b>	
Proposed Notice of Hearing	Submitted with online filing of Application
Proof of Mailed Notice of Hearing (20 days before hearing)	Exhibits C, C-1, C-2, and C-3
Proof of Published Notice of Hearing (10 days before hearing)	Exhibit C-4

<b>Ownership Determination</b>	
Land Ownership Schematic of the Spacing Unit	Exhibit A-2
Tract List (including lease numbers and owners)	Exhibit A-2
If approval of Non-Standard Spacing Unit is requested, Tract List (including lease numbers and owners) of Tracts subject to	n/a
Pooled Parties (including ownership type)	Exhibit A-3
Unlocatable Parties to be Pooled	See Exhibit C-2
Ownership Depth Severance (including percentage above & below)	n/a
<b>Joinder</b>	
Sample Copy of Proposal Letter	Exhibit A-4
List of Interest Owners (ie Exhibit A of JOA)	Exhibit A-2
Chronology of Contact with Non-Joined Working Interests	Exhibit A-5
Overhead Rates In Proposal Letter	Exhibit A-4
Cost Estimate to Drill and Complete	See AFEs at Exhibit A-4
Cost Estimate to Equip Well	See AFEs at Exhibit A-4
Cost Estimate for Production Facilities	n/a
<b>Geology</b>	
Summary (including special considerations)	See Exhibit B, ¶ 11
Spacing Unit Schematic	Exhibit A-2
Gunbarrel/Lateral Trajectory Schematic	Exhibit B-4
Well Orientation (with rationale)	Exhibit B, ¶ 11(d)
Target Formation	Exhibits B-3 & B-4
HSU Cross Section	Exhibit B-3
Depth Severance Discussion	n/a
<b>Forms, Figures and Tables</b>	
C-102	Exhibit A-1
Tracts	Exhibits A-2
Summary of Interests, Unit Recapitulation (Tracts)	Exhibit A-3
General Location Map (including basin)	Exhibit B-1
Well Bore Location Map	See Exhibit A-1, Exhibit B-5
Structure Contour Map - Subsea Depth	Exhibit B-2
Cross Section Location Map (including wells)	Exhibit B-2
Cross Section (including Landing Zone)	Exhibit B-3
<b>Additional Information</b>	
Special Provisions/Stipulations	n/a
<b>CERTIFICATION: I hereby certify that the information provided in this checklist is complete and accurate.</b>	
<b>Printed Name</b> (Attorney or Party Representative):	Sharon T. Shaheen
<b>Signed Name</b> (Attorney or Party Representative):	<i>Sharon T. Shaheen</i>
<b>Date:</b>	Nov. 6, 2025

# Tab 2

**STATE OF NEW MEXICO  
DEPARTMENT OF ENERGY, MINERALS AND NATURAL RESOURCES  
OIL CONSERVATION DIVISION**

**APPLICATION OF LONGFELLOW ENERGY, L.P.  
FOR COMPULSORY POOLING,  
EDDY COUNTY, NEW MEXICO**

Case No. 25635

**APPLICATION**

Longfellow Energy, LP, OGRID No. 372210 (“Longfellow” or “Applicant”), through its undersigned counsel Spencer Fane, LLP (Sharon T. Shaheen), hereby files this application with the Oil Conservation Division pursuant to the provisions of NMSA 1978, § 70-2-17, for an order pooling all mineral interests in the Yeso formation (EMPIRE; GLORIETA-YESO [96210]) in a standard ~640-acre, more or less, horizontal spacing and proration unit (“HSU”), with proximity tracts, comprised of the North Half of Section 24, Township 17 South, Range 27 East and the North Half of Section 19, Township 17 South, Range 28 East in Eddy County, New Mexico. In support of its application, Longfellow states as follows:

1. Longfellow is a working interest owner in the proposed HSU and has the right to drill thereon.
2. Longfellow seeks to dedicate the following five ~2.0-mile wells to the proposed HSU:
  - Bonzo 1924 Fed Com ABX 001H well, to be horizontally drilled from a surface hole location approximately 1,200' FWL & 1,080' FNL of Section 20-17S-28E and a bottomhole location approximately 80' FWL & 330' FNL of Section 24-17S-27E;
  - Bonzo 1924 Fed Com ABX 002H well, to be horizontally drilled from a surface hole location approximately 1,200' FWL & 1,100' FNL of Section 20-17S-28E and a bottomhole location approximately 80' FWL & 780' FNL of Section 24-17S-27E;
  - Bonzo 1924 Fed Com ABX 003H well, to be horizontally drilled from a surface hole location approximately 1,200' FWL & 1,120' FNL of Section 20-17S-28E and a bottomhole location approximately 80' FWL & 1,230' FNL of Section 24-17S-27E;



- Bonzo 1924 Fed Com ABX 004H well, to be horizontally drilled from a surface hole location approximately 1,200' FWL & 1,140' FNL of Section 20-17S-28E and a bottomhole location approximately 80' FWL & 1,680' FNL of Section 24-17S-27E;
  - Bonzo 1924 Fed Com ABX 005H well, to be horizontally drilled from a surface hole location approximately 1,200' FWL & 1,160' FNL of Section 20-17S-28E and a bottomhole location approximately 80' FWL & 2,130' FNL of Section 24-17S-27E.
3. The Bonzo 1924 Fed Com ABX 003H well is a proximity well.
  4. With the proximity tracts, the completed intervals will meet the standard setback requirements. The first and last take points will meet the standard setback requirements.
  5. Longfellow has in good faith sought and been unable to obtain voluntary agreement for the development of these lands from all of the mineral interest owners in the HSU.
  6. Approval of the proposed HSU and the pooling of all mineral interest owners in the Yeso formation underlying the HSU will avoid the drilling of unnecessary wells, prevent waste, and protect correlative rights.
  7. In order to permit Longfellow to obtain its just and fair share of the oil and gas underlying the subject lands, all uncommitted interests in this HSU should be pooled and Longfellow should be designated the operator of the HSU.

WHEREFORE, Longfellow requests that this application be set for hearing before an examiner of the Oil Conservation Division on October 9, 2025, and that, after notice and hearing as required by law, the Division enter an order:

- A. Approving a standard 640-acre, more or less, HSU, with proximity tracts, comprised of the North Half of Section 24, Township 17 South, Range 27 East and the North Half of Section 19, Township 17 South, Range 28 East in Eddy County, New Mexico;
- B. Pooling all mineral interests in the Yeso formation underlying the HSU;

C. Allowing the drilling of the following five ~2.0-mile wells in the proposed HSU: Bonzo 1924 Fed Com ABX 001H; Bonzo 1924 Fed Com ABX 002H; Bonzo 1924 Fed Com ABX 003H; Bonzo 1924 Fed Com ABX 004H; and Bonzo 1924 Fed Com ABX 005H.

D. Designating Longfellow as operator of the HSU and the wells to be drilled thereon;

E. Authorizing Longfellow to recover its costs of drilling, equipping, and completing the wells;

F. Approving the operating charges and costs of supervision while drilling of \$12,000/month and, after completion, \$1,200/month, together with a provision adjusting the rates pursuant to the COPAS accounting procedures; and

G. Imposing a 200% penalty for the risk assumed by Longfellow in drilling and completing the well against any interest owner who does not voluntarily participate in the drilling of the well.

Respectfully submitted,

SPENCER FANE, LLP

/s/ Sharon T. Shaheen

Sharon T. Shaheen

Post Office Box 2307

Santa Fe, NM 87504-2307

(505) 986-2678

[sshaheen@spencerfane.com](mailto:sshaheen@spencerfane.com)

[ec: dortiz@spencerfane.com](mailto:ec:dortiz@spencerfane.com)

*Attorneys for Longfellow Operating Partners, LLC*

***Application of Longfellow Operating Partners, LLC for Compulsory Pooling, Eddy County, New Mexico.*** Applicant in the above-styled cause seeks an order from the Oil Conservation Division approving a standard ~640-acre horizontal spacing and proration unit ("HSU"), with proximity tracts, comprised of the North Half of Section 24, Township 17 South, Range 27 East and the North Half of Section 19, Township 17 South, Range 28 East, in Eddy County, New Mexico and pooling all mineral interests in the Yeso formation (EMPIRE; GLORIETA-YESO [96210]) underlying the HSU. Applicant proposes to drill the following 2.0-mile wells in the HSU: Bonzo 1924 Fed Com ABX 001H well, to be horizontally drilled from a surface hole location ("SHL") approximately 1,200' FWL & 1,080' FNL of Section 20-17S-28E and a bottomhole location ("BHL") approximately 80' FWL & 330' FNL of Section 24-17S-27E; Bonzo 1924 Fed Com ABX 002H well, to be horizontally drilled from a SHL approximately 1,200' FWL & 1,100' FNL of Section 20-17S-28E and a BHL approximately 80' FWL & 780' FNL of Section 24-17S-27E; Bonzo 1924 Fed Com ABX 003H well, to be horizontally drilled from a SHL approximately 1,200' FWL & 1,120' FNL of Section 20-17S-28E and a BHL approximately 80' FWL & 1,230' FNL of Section 24-17S-27E; Bonzo 1924 Fed Com ABX 004H well, to be horizontally drilled from a SHL approximately 1,200' FWL & 1,140' FNL of Section 20-17S-28E and a BHL approximately 80' FWL & 1,680' FNL of Section 24-17S-27E; and Bonzo 1924 Fed Com ABX 005H well, to be horizontally drilled from a SHL approximately 1,200' FWL & 1,160' FNL of Section 20-17S-28E and a BHL approximately 80' FWL & 2,130' FNL of Section 24-17S-27E. The Bonzo 1924 Fed Com ABX 003H well is a proximity well. With the proximity tracts, the completed intervals will meet standard setback requirements. The first and last take points will meet the setback requirements set forth in the statewide rules for horizontal oil wells. Additional considerations will be the cost of drilling and completing the well and allocation of such costs, the designation of Applicant as operator of the HSU and wells to be drilled thereon, and a 200% charge for the risk involved in drilling and completing the well. The well and lands are located approximately 9 miles East of Artesia, New Mexico.



# Tab 3

**STATE OF NEW MEXICO  
DEPARTMENT OF ENERGY, MINERALS AND NATURAL RESOURCES  
OIL CONSERVATION DIVISION**

**APPLICATION OF LONGFELLOW ENERGY, L.P.  
FOR COMPULSORY POOLING,  
EDDY COUNTY, NEW MEXICO**

**Case No. 25635**

**SELF-AFFIRMED STATEMENT OF LANDMAN STUART GASTON**

I, Stuart Gaston, do hereby state and affirm the following:

1. I am over the age of 18 and have the capacity to execute this statement, which is based on my personal knowledge.
2. I am a landman employed as Senior Landman with Longfellow Energy, L.P. ("LFE" or "Applicant"), and I am familiar with the subject application and the lands involved.
3. This testimony is submitted in connection with the filing by LFE of the above-referenced compulsory pooling application (the "Application") pursuant to 19.15.4.12(A)(1) NMAC.
4. I have previously testified before the New Mexico Oil Conservation Division as an expert witness in petroleum land matters. My credentials as a petroleum landman have previously been accepted by the Division and made a matter of record. A summary of my education and work experience is as follows: I graduated from Texas Tech University in 2012 with a Bachelor's Degree in Business Management and Texas Tech University in 2017 with a Master's Degree in Business Administration. I worked as a landman for various oil and gas companies since 2013 and have been employed with LFE as Senior Landman since 2022.
5. In this case, LFE seeks an order pooling all uncommitted mineral interests in the Yeso formation (Empire; Glorieta-Yeso [96210]) in a standard ~640-acre, more or less, horizontal

**Longfellow/Bonzo Wells  
Case No. 25635**

**Exhibit A**

**Page 2 of 6**

spacing and proration unit ("HSU"), comprised of the North Half of Section 24, Township 17 South, Range 27 East and the North Half of Section 19, Township 17 South, Range 28 East in Eddy County, New Mexico.

6. LFE proposes to drill the following two-mile wells in the proposed HSU:

- Bonzo 1924 Fed Com ABX 001H well, to be horizontally drilled from a surface hole location approximately 1,375' FNL & 620' FWL of Section 20-17S-28E and a bottomhole location approximately 370' FNL and 20' FWL of Section 24-17S-27E. The first take point will be approximately 372' FNL and 100' FEL of Section 19-17S-28E, and the last take point will be located approximately 370' FNL and 100' FWL of Section 24-17S-27E.
- Bonzo 1924 Fed Com ABX 002H well, to be horizontally drilled from a surface hole location approximately 1,395' FNL & 620' FWL of Section 20-17S-28E and a bottomhole location approximately 820' FNL and 20' FWL of Section 24-17S-27E. The first take point will be 822' FNL and 100' FEL of Section 19-17S-28E, and the last take point will be located approximately 820' FNL and 100' FWL of Section 24-17S-27E.
- Bonzo 1924 Fed Com ABX 003H well, to be horizontally drilled from a surface hole location approximately 1,415' FNL & 620' FWL of Section 20-17S-28E and a bottomhole location approximately 1270' FNL and 20' FWL of Section 24-17S-27E. The first take point will be 1273' FNL and 100' FEL of Section 19-17S-28E, and the last take point will be located approximately 1270' FNL and 100' FWL of Section 24-17S-27E.
- Bonzo 1924 Fed Com ABX 004H well, to be horizontally drilled from a surface hole location approximately 1,435' FNL & 620' FWL of Section 20-17S-28E and a bottomhole location approximately 1721' FNL and 20' FWL of Section 24-17S-27E. The first take point will be 1723' FNL and 100' FEL of Section 19-17S-28E, and the last take point will be located approximately 1721' FNL and 100' FWL of Section 24-17S-27E.
- Bonzo 1924 Fed Com ABX 005H well, to be horizontally drilled from a surface hole location approximately 1,455' FNL & 620' FWL of Section 20-17S-28E and a bottomhole location approximately 2170' FNL and 20' FWL of Section 24-17S-27E. The first take point will be 2173' FNL and 100' FEL of Section 19-17S-28E, and the last take point will be located approximately 2170' FNL and 100' FWL of Section 24-17S-27E.

7. The Bonzo 1924 Fed Com ABX 003H well is a proximity well. With the proximity tracts, the completed intervals will meet standard setback requirements.

8. The first and last take points of all wells will meet standard setback requirements.
9. Approval of the HSU and pooling of all mineral interest owners therein will avoid the drilling of unnecessary wells, prevent waste, and protect correlative rights.
10. A Form C-102 for each well is included as **Exhibit A-1**. The Form C-102 also indicates the locations of each surface hole, bottom hole, and the first and last take points.
11. A plat of the proposed spacing unit showing tracts, lists of tract ownership, and applicable lease numbers are included in **Exhibit A-2**.
12. **Exhibit A-3** includes the unit recap, highlighting the pooled parties.
13. A sample of the well proposal letter and the authority for expenditure ("AFE") for each well is included in **Exhibit A-4**. The estimated costs of the wells set forth in the AFEs are fair, reasonable, and comparable to the costs of other wells of similar depths and lengths drilled in this area of New Mexico.
14. A chronology of contacts with the non-joined working interest owners is attached as **Exhibit A-5**.
15. There are no depth severances in the formations being pooled.
16. I have conducted a diligent search of the public records in Eddy County, New Mexico, where the wells will be located, and conducted phone directory and computer searches to obtain contact information for parties entitled to notification. I mailed all working interest owners a well proposal, including an Authorization for Expenditure ("AFE"), for each well.
17. LFE has made a good faith effort to obtain voluntary joinder of the working interest owners in the proposed wells.

18. LFE requests the Division to approve operating charges and costs of supervision while drilling of \$12,000/month and, after completion, \$1,200/month, together with a provision adjusting the rates pursuant to the COPAS accounting procedures.

19. LFE requests the maximum cost, plus 200% risk charge, be assessed against non-consenting working interest owners.

20. LFE requests that it be designated operator of the wells.

21. The exhibits attached hereto were prepared by me or compiled from LFE's business records under my supervision.

22. The granting of the applications is in the interests of conservation, the prevention of waste, and the protection of correlative rights.

23. The foregoing is correct and complete to the best of my knowledge and belief.

I affirm under penalty of perjury under the laws of the State of New Mexico that this statement is true and correct.

  
\_\_\_\_\_

Stuart Gaston

11 / 06 / 2025

\_\_\_\_\_  
DATE

C-102  Submit Electronically Via OCD Permitting	State of New Mexico Energy, Minerals & Natural Resources Department OIL CONSERVATION DIVISION	Revised July 9, 2024	
		Submittal Type:	<input checked="" type="checkbox"/> Initial Submittal
			<input type="checkbox"/> Amended Report
			<input type="checkbox"/> As Drilled

## WELL LOCATION INFORMATION

API Number 30-015-	Pool Code 96836	Pool Name RED LAKE; GLORIETA-YESO, NORTHEAST
Property Code	Property Name BONZO 1924 ABX FED COM	Well Number 001H
OGRID No. 372210	Operator Name LONGFELLOW ENERGY, LP	Ground Level Elevation 3634.4
Surface Owner: <input type="checkbox"/> State <input type="checkbox"/> Fee <input type="checkbox"/> Tribal <input checked="" type="checkbox"/> Federal		Mineral Owner: <input checked="" type="checkbox"/> State <input type="checkbox"/> Fee <input type="checkbox"/> Tribal <input checked="" type="checkbox"/> Federal

## Surface Location

UL E	Section 20	Township 17S	Range 28E	Lot	Ft. from N/S 1375 NORTH	Ft. from E/W 620 WEST	Latitude 32.8231630°N	Longitude 104.2043137°W	County EDDY
---------	---------------	-----------------	--------------	-----	----------------------------	--------------------------	--------------------------	----------------------------	----------------

## Bottom Hole Location

UL D	Section 24	Township 17S	Range 27E	Lot	Ft. from N/S 370 NORTH	Ft. from E/W 20 WEST	Latitude 32.8258430°N	Longitude 104.2407428°W	County EDDY
---------	---------------	-----------------	--------------	-----	---------------------------	-------------------------	--------------------------	----------------------------	----------------

## WILL FORM HSU

Dedicated Acres 645.75	Infill or Defining Well INFILL	Defining Well API BONZO 1924 ABX FED COM 003H	Overlapping Spacing Unit (Y/N) N	Consolidation Code C
Order Numbers.			Well setbacks are under Common Ownership: <input checked="" type="checkbox"/> Yes <input type="checkbox"/> No	

## Kick Off Point (KOP)

UL E	Section 20	Township 17S	Range 28E	Lot	Ft. from N/S 1375 NORTH	Ft. from E/W 620 WEST	Latitude 32.8231630°N	Longitude 104.2043137°W	County EDDY
---------	---------------	-----------------	--------------	-----	----------------------------	--------------------------	--------------------------	----------------------------	----------------

## First Take Point (FTP)

UL A	Section 19	Township 17S	Range 28E	Lot	Ft. from N/S 372 NORTH	Ft. from E/W 100 EAST	Latitude 32.8259205°N	Longitude 104.2066682°W	County EDDY
---------	---------------	-----------------	--------------	-----	---------------------------	--------------------------	--------------------------	----------------------------	----------------

## Last Take Point (LTP)

UL D	Section 24	Township 17S	Range 27E	Lot	Ft. from N/S 370 NORTH	Ft. from E/W 100 WEST	Latitude 32.8258426°N	Longitude 104.2404825°W	County EDDY
---------	---------------	-----------------	--------------	-----	---------------------------	--------------------------	--------------------------	----------------------------	----------------

Unitized Area or Area of Uniform Interest	Spacing Unit Type <input checked="" type="checkbox"/> Horizontal <input type="checkbox"/> Vertical	Ground Floor Elevation:
---	--	-------------------------

## OPERATOR CERTIFICATIONS

I hereby certify that the information contained herein is true and complete to the best of my knowledge and belief, and, if the well is a vertical or directional well, that this organization either owns a working interest or unleased mineral interest in the land including the proposed bottom hole location or has a right to drill this well at this location pursuant to a contract with an owner of a working interest run leased mineral interest, or to a voluntary pooling agreement or a compulsory pooling order here to fore entered by the division.

If this well is a horizontal well, I further certify that this organization has received the consent of at least one lessee or owner of a working interest or unleased mineral interest in each tract (in the target pool or formation) in which any part of the well's completed interval will be located or obtained a compulsory pooling order from the division.

  
7-19-25

Signature

Date

BRIAN WOOD

505 466-8120

Printed Name

brian@permitswest.com

Email Address

## SURVEYOR CERTIFICATIONS

I hereby certify that the well location shown on this plat was plotted from field notes of actual surveys made by me or under my supervision, and that the same is true and correct to the best of my belief.

Signature and Seal of Professional Surveyor  
FILIMON F. JARAMILLO

Certificate Number

PLS 12797

Date of Survey

JUNE 12, 2025

SURVEY NO. 10450

Note: No allowable will be assigned to this completion until all interests have been consolidated or a non-standard unit has been approved by the division.

Longfellow/Bonzo Wells

Revised Exhibit A-1

Page 1 of 10



This grid represents a standard section. You may superimpose a non-standard section, or larger area, over this grid. Operators must outline the dedicated acreage in a red box, clearly show the well surface location and bottom hole location, if it is directionally drilled, with the dimensions from the section lines in the cardinal directions. If this is a horizontal wellbore show on this plat the location of the First Take Point and Last Take Point, and the point within the Completed interval (other than the First Take Point or Last Take Point) that is closest to any outer boundary of the tract.

Surveyors shall use the latest United States government survey or dependent resurvey. Well locations will be in reference to the New Mexico Principal Meridian. If the land is not surveyed, contact the OCD Engineering Bureau. Independent subdivision surveys will not be acceptable.

BONZO 1924 ABX FED COM 001H  
EL. = 3634.4

## GEODETIC COORDINATES

NAD 83 NMSP EAST  
SURFACE LOCATION  
1375' FNL, 620' FWL  
N.=663223.69  
E.=580970.62  
LAT.=32.8231630°N  
LONG.=104.2043137°W

LAST TAKE POINT  
370' FNL, 100' FWL  
N.=664186.88  
E.=569859.20  
LAT.=32.8258426°N  
LONG.=104.2404825°W

PPP3  
357' FNL, 2619' FEL  
N.=664196.37  
E.=572378.09  
LAT.=32.8258623°N  
LONG.=104.2322823°W

KICK OFF POINT  
1375' FNL, 620' FWL  
N.=663223.69  
E.=580970.62  
LAT.=32.8231630°N  
LONG.=104.2043137°W

BOTTOM OF HOLE  
370' FNL, 20' FWL  
N.=664186.97  
E.=569779.22  
LAT.=32.8258430°N  
LONG.=104.2407428°W

PPP4  
364' FNL, 1310' FWL  
N.=664191.44  
E.=571068.72  
LAT.=32.8258521°N  
LONG.=104.2365449°W

FIRST TAKE POINT  
372' FNL, 100' FEL  
N.=664226.02  
E.=580246.16  
LAT.=32.8259205°N  
LONG.=104.2066682°W

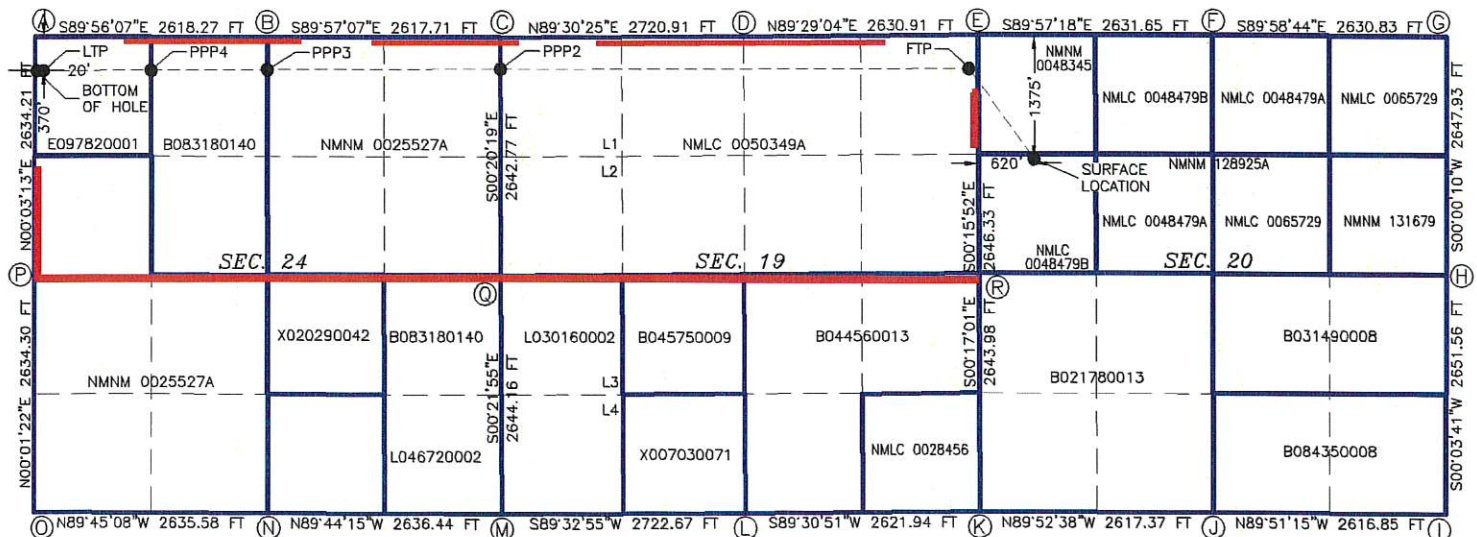
PPP2  
345' FNL, 0' FWL  
N.=664206.23  
E.=574996.23  
LAT.=32.8258822°N  
LONG.=104.2237591°W

## CORNER COORDINATES TABLE

NAD 83 NMSP EAST  
A - N.=664556.89 E.=569759.57  
B - N.=664553.93 E.=572377.16  
C - N.=664551.74 E.=574994.19  
D - N.=664575.15 E.=577714.30  
E - N.=664598.82 E.=580344.41  
F - N.=664596.76 E.=582975.37  
G - N.=664595.79 E.=585605.52  
H - N.=661948.54 E.=585605.39  
I - N.=659297.68 E.=585602.54  
J - N.=659304.34 E.=582986.39  
K - N.=659309.95 E.=580369.70  
L - N.=659287.72 E.=577748.54  
M - N.=659266.28 E.=575026.66  
N - N.=659278.36 E.=572390.93  
O - N.=659289.75 E.=569756.06  
P - N.=661923.36 E.=569757.11  
Q - N.=661909.71 E.=575009.81  
R - N.=661953.21 E.=580356.63

## LEGEND

--- SECTION LINE  
--- QUARTER LINE  
--- LEASE LINE  
--- WELL PATH





C-102  Submit Electronically Via OCD Permitting	State of New Mexico Energy, Minerals & Natural Resources Department OIL CONSERVATION DIVISION	Revised July 9, 2024	
		Submittal Type:	<input checked="" type="checkbox"/> Initial Submittal
			<input type="checkbox"/> Amended Report
			<input type="checkbox"/> As Drilled

## WELL LOCATION INFORMATION

API Number <b>30-015-</b>	Pool Code <b>96836</b>	Pool Name <b>RED LAKE; GLORIETA-YESO, NORTHEAST</b>
Property Code	Property Name <b>BONZO 1924 ABX FED COM</b>	Well Number <b>002H</b>
OGRID No. <b>372210</b>	Operator Name <b>LONGFELLOW ENERGY, LP</b>	Ground Level Elevation <b>3633.9</b>
Surface Owner: <input type="checkbox"/> State <input type="checkbox"/> Fee <input type="checkbox"/> Tribal <input checked="" type="checkbox"/> Federal		Mineral Owner: <input checked="" type="checkbox"/> State <input type="checkbox"/> Fee <input type="checkbox"/> Tribal <input checked="" type="checkbox"/> Federal

## Surface Location

UL <b>E</b>	Section <b>20</b>	Township <b>17S</b>	Range <b>28E</b>	Lot	Ft. from N/S <b>1395 NORTH</b>	Ft. from E/W <b>620 WEST</b>	Latitude <b>32.8231081°N</b>	Longitude <b>104.2043135°W</b>	County <b>EDDY</b>
----------------	----------------------	------------------------	---------------------	-----	-----------------------------------	---------------------------------	---------------------------------	-----------------------------------	-----------------------

## Bottom Hole Location

UL <b>D</b>	Section <b>24</b>	Township <b>17S</b>	Range <b>27E</b>	Lot	Ft. from N/S <b>820 NORTH</b>	Ft. from E/W <b>20 WEST</b>	Latitude <b>32.8246064°N</b>	Longitude <b>104.2407455°W</b>	County <b>EDDY</b>
----------------	----------------------	------------------------	---------------------	-----	----------------------------------	--------------------------------	---------------------------------	-----------------------------------	-----------------------

## WILL FORM HSU

Dedicated Acres <b>645.75</b>	Infill or Defining Well <b>INFILL</b>	Defining Well API <b>BONZO 1924 ABX FED COM 003H</b>	Overlapping Spacing Unit (Y/N) <b>N</b>	Consolidation Code <b>C</b>
Order Numbers.			Well setbacks are under Common Ownership: <input checked="" type="checkbox"/> Yes <input type="checkbox"/> No	

## Kick Off Point (KOP)

UL <b>E</b>	Section <b>20</b>	Township <b>17S</b>	Range <b>28E</b>	Lot	Ft. from N/S <b>1395 NORTH</b>	Ft. from E/W <b>620 WEST</b>	Latitude <b>32.8231081°N</b>	Longitude <b>104.2043135°W</b>	County <b>EDDY</b>
----------------	----------------------	------------------------	---------------------	-----	-----------------------------------	---------------------------------	---------------------------------	-----------------------------------	-----------------------

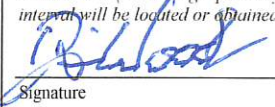

## First Take Point (FTP)

UL <b>A</b>	Section <b>19</b>	Township <b>17S</b>	Range <b>28E</b>	Lot	Ft. from N/S <b>822 NORTH</b>	Ft. from E/W <b>100 EAST</b>	Latitude <b>32.8246839°N</b>	Longitude <b>104.2066632°W</b>	County <b>EDDY</b>
----------------	----------------------	------------------------	---------------------	-----	----------------------------------	---------------------------------	---------------------------------	-----------------------------------	-----------------------

## Last Take Point (LTP)

UL <b>D</b>	Section <b>24</b>	Township <b>17S</b>	Range <b>27E</b>	Lot	Ft. from N/S <b>820 NORTH</b>	Ft. from E/W <b>100 WEST</b>	Latitude <b>32.8246060°N</b>	Longitude <b>104.2404851°W</b>	County <b>EDDY</b>
----------------	----------------------	------------------------	---------------------	-----	----------------------------------	---------------------------------	---------------------------------	-----------------------------------	-----------------------

Unitized Area or Area of Uniform Interest	Spacing Unit Type <input checked="" type="checkbox"/> Horizontal <input type="checkbox"/> Vertical	Ground Floor Elevation:
---	--	-------------------------

<b>OPERATOR CERTIFICATIONS</b>  <i>I hereby certify that the information contained herein is true and complete to the best of my knowledge and belief, and, if the well is a vertical or directional well, that this organization either owns a working interest or unleased mineral interest in the land including the proposed bottom hole location or has a right to drill this well at this location pursuant to a contract with an owner of a working interest run leased mineral interest, or to a voluntary pooling agreement or a compulsory pooling order here to fore entered by the division.</i>  <i>If this well is a horizontal well, I further certify that this organization has received the consent of at least one lessee or owner of a working interest or unleased mineral interest in each tract (in the target pool or formation) in which any part of the well's completed interval will be located or obtained a compulsory pooling order from the division.</i>   Signature <b>8-15-25</b> Date <b>BRIAN WOOD</b> Printed Name <b>(505) 466-8120</b> brian@permitswest.com Email Address	<b>SURVEYOR CERTIFICATIONS</b>  <i>I hereby certify that the well location shown on this plat was plotted from field notes of actual surveys made by me or under my supervision, and that the same is true and correct to the best of my belief.</i>   Signature and Seal of Professional Surveyor <b>FILIMON F. JARAMILLO</b> Certificate Number <b>PLS 12797</b> Date of Survey <b>JUNE 12, 2025</b> <b>SURVEY NO. 10451</b>
--	---

Note: No allowable will be assigned to this completion until all interests have been consolidated or a non-standard unit has been approved by the division.

Longfellow/Bonzo Wells

Revised Exhibit A-1

Page 3 of 10

This grid represents a standard section. You may superimpose a non-standard section, or larger area, over this grid. Operators must outline the dedicated acreage in a red box, clearly show the well surface location and bottom hole location, if it is directionally drilled, with the dimensions from the section lines in the cardinal directions. If this is a horizontal wellbore show on this plat the location of the First Take Point and Last Take Point, and the point within the Completed interval (other than the First Take Point or Last Take Point) that is closest to any outer boundary of the tract.

Surveyors shall use the latest United States government survey or dependent resurvey. Well locations will be in reference to the New Mexico Principal Meridian. If the land is not surveyed, contact the OCD Engineering Bureau. Independent subdivision surveys will not be acceptable.

BONZO 1924 ABX FED COM 002H  
EL. = 3633.9

## GEODETTIC COORDINATES

NAD 83 NMSP EAST  
SURFACE LOCATION  
1395' FNL, 620' FWL  
N.=663203.71  
E.=580970.71  
LAT.=32.8231081°N  
LONG.=104.2043135°W

KICK OFF POINT  
1395' FNL, 620' FWL  
N.=663203.71  
E.=580970.71  
LAT.=32.8231081°N  
LONG.=104.2043135°W

FIRST TAKE POINT  
822' FNL, 100' FEL  
N.=663776.14  
E.=580248.24  
LAT.=32.8246839°N  
LONG.=104.2066632°W

LAST TAKE POINT  
820' FNL, 100' FWL  
N.=663737.00  
E.=569858.78  
LAT.=32.8246060°N  
LONG.=104.2404851°W

BOTTOM OF HOLE  
820' FNL, 20' FWL  
N.=663737.09  
E.=569778.80  
LAT.=32.8246064°N  
LONG.=104.2407455°W

PPP2  
795' FNL, 0' FWL  
N.=663756.36  
E.=574998.89  
LAT.=32.8246457°N  
LONG.=104.2237519°W

PPP3  
808' FNL, 2620' FEL  
N.=663746.49  
E.=572379.26  
LAT.=32.8246257°N  
LONG.=104.2322799°W

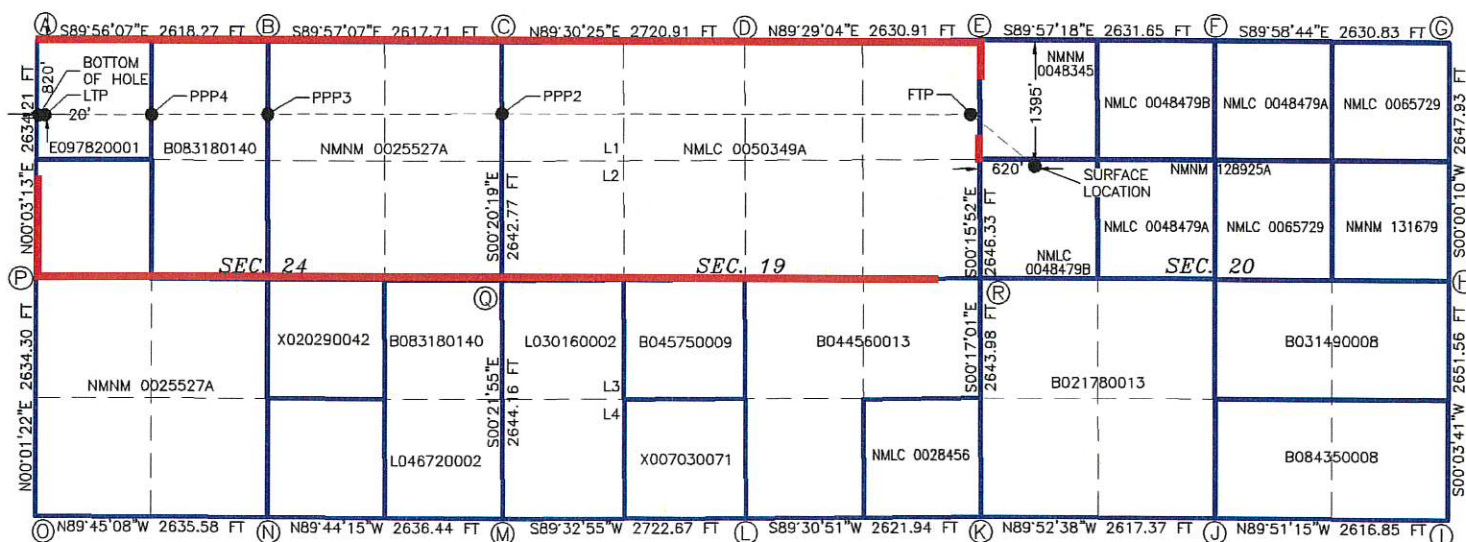
PPP4  
814' FNL, 1311' FWL  
N.=663741.55  
E.=571069.15  
LAT.=32.8246155°N  
LONG.=104.2365448°W

## CORNER COORDINATES TABLE

	NAD 83 NMSP EAST	
A - N.	=664556.89	E.=569759.57
B - N.	=664553.93	E.=572377.16
C - N.	=664551.74	E.=574994.19
D - N.	=664575.15	E.=577714.30
E - N.	=664598.82	E.=580344.41
F - N.	=664596.76	E.=582975.37
G - N.	=664595.79	E.=585605.52
H - N.	=661948.54	E.=585605.39
I - N.	=659297.68	E.=585602.54
J - N.	=659304.34	E.=582986.39
K - N.	=659309.95	E.=580369.70
L - N.	=659287.72	E.=577748.54
M - N.	=659266.28	E.=575026.66
N - N.	=659278.36	E.=572390.93
O - N.	=659289.75	E.=569756.06
P - N.	=661923.36	E.=569757.11
Q - N.	=661909.71	E.=575009.81
R - N.	=661953.21	E.=580356.63

LEGEND

SECTION LINE  
QUARTER LINE  
LEASE LINE  
WELL PATH





C-102 Submit Electronically Via OCD Permitting	State of New Mexico Energy, Minerals & Natural Resources Department OIL CONSERVATION DIVISION	Revised July 9, 2024
	Submittal Type:	<input checked="" type="checkbox"/> Initial Submittal
		<input type="checkbox"/> Amended Report
		<input type="checkbox"/> As Drilled

## WELL LOCATION INFORMATION

API Number <b>30-015-</b>	Pool Code <b>96836</b>	Pool Name <b>RED LAKE; GLORIETA-YESO, NORTHEAST</b>
Property Code	Property Name <b>BONZO 1924 ABX FED COM</b>	Well Number <b>003H</b>
OGRID No. <b>372210</b>	Operator Name <b>LONGFELLOW ENERGY, LP</b>	Ground Level Elevation <b>3633.3</b>
Surface Owner: <input type="checkbox"/> State <input type="checkbox"/> Fee <input type="checkbox"/> Tribal <input checked="" type="checkbox"/> Federal		Mineral Owner: <input checked="" type="checkbox"/> State <input type="checkbox"/> Fee <input type="checkbox"/> Tribal <input checked="" type="checkbox"/> Federal

## Surface Location

UL <b>E</b>	Section <b>20</b>	Township <b>17S</b>	Range <b>28E</b>	Lot	Ft. from N/S <b>1415 NORTH</b>	Ft. from E/W <b>620 WEST</b>	Latitude <b>32.8230531°N</b>	Longitude <b>104.2043133°W</b>	County <b>EDDY</b>
----------------	----------------------	------------------------	---------------------	-----	-----------------------------------	---------------------------------	---------------------------------	-----------------------------------	-----------------------

## Bottom Hole Location

UL <b>D</b>	Section <b>24</b>	Township <b>17S</b>	Range <b>27E</b>	Lot	Ft. from N/S <b>1270 NORTH</b>	Ft. from E/W <b>20 WEST</b>	Latitude <b>32.8233699°N</b>	Longitude <b>104.2407481°W</b>	County <b>EDDY</b>
----------------	----------------------	------------------------	---------------------	-----	-----------------------------------	--------------------------------	---------------------------------	-----------------------------------	-----------------------

## WILL FORM HSU

Dedicated Acres <b>645.75</b>	Infill or Defining Well <b>DEFINING</b>	Defining Well API <b>SAME</b>	Overlapping Spacing Unit (Y/N) <b>N</b>	Consolidation Code <b>C</b>
Order Numbers.			Well setbacks are under Common Ownership: <input checked="" type="checkbox"/> Yes <input type="checkbox"/> No	

## Kick Off Point (KOP)

UL <b>E</b>	Section <b>20</b>	Township <b>17S</b>	Range <b>28E</b>	Lot	Ft. from N/S <b>1415 NORTH</b>	Ft. from E/W <b>620 WEST</b>	Latitude <b>32.8230531°N</b>	Longitude <b>104.2043133°W</b>	County <b>EDDY</b>
----------------	----------------------	------------------------	---------------------	-----	-----------------------------------	---------------------------------	---------------------------------	-----------------------------------	-----------------------

## First Take Point (FTP)

UL <b>A</b>	Section <b>19</b>	Township <b>17S</b>	Range <b>28E</b>	Lot	Ft. from N/S <b>1273 NORTH</b>	Ft. from E/W <b>100 EAST</b>	Latitude <b>32.8234446°N</b>	Longitude <b>104.2066581°W</b>	County <b>EDDY</b>
----------------	----------------------	------------------------	---------------------	-----	-----------------------------------	---------------------------------	---------------------------------	-----------------------------------	-----------------------

## Last Take Point (LTP)


UL <b>D</b>	Section <b>24</b>	Township <b>17S</b>	Range <b>27E</b>	Lot	Ft. from N/S <b>1270 NORTH</b>	Ft. from E/W <b>100 WEST</b>	Latitude <b>32.8233694°N</b>	Longitude <b>104.2404878°W</b>	County <b>EDDY</b>
----------------	----------------------	------------------------	---------------------	-----	-----------------------------------	---------------------------------	---------------------------------	-----------------------------------	-----------------------

Unitized Area or Area of Uniform Interest	Spacing Unit Type <input checked="" type="checkbox"/> Horizontal <input type="checkbox"/> Vertical	Ground Floor Elevation:
---	--	-------------------------

## OPERATOR CERTIFICATIONS

I hereby certify that the information contained herein is true and complete to the best of my knowledge and belief, and, if the well is a vertical or directional well, that this organization either owns a working interest or unleased mineral interest in the land including the proposed bottom hole location or has a right to drill this well at this location pursuant to a contract with an owner of a working interest run leased mineral interest, or to a voluntary pooling agreement or a compulsory pooling order here to fore entered by the division.

If this well is a horizontal well, I further certify that this organization has received the consent of at least one lessee or owner of a working interest or unleased mineral interest in each tract (in the target pool or formation) in which any part of the well's completed interval will be located or obtained a compulsory pooling order from the division.

  
Signature  
Date  
**8-15-25**  
**BRIAN WOOD**  
Printed Name  
**(505) 466-8120**  
**brian@permitswest.com**  
Email Address

## SURVEYOR CERTIFICATIONS

I hereby certify that the well location shown on this plat was plotted from field notes of actual surveys made by me or under my supervision, and that the same is true and correct to the best of my belief.

  
Signature and Seal of Professional Surveyor  
**FILIMON F. JARAMILLO**

Certificate Number  
**PLS 12797**  
Date of Survey  
**JUNE 12, 2025**  
SURVEY NO. 10451

Note: No allowable will be assigned to this completion until all interests have been consolidated or a non-standard unit has been approved by the division.

Surveyors shall use the latest United States government survey or dependent resurvey. Well locations will be in reference to the New Mexico Principal Meridian. If the land is not surveyed, contact the OCD Engineering Bureau. Independent subdivision surveys will not be acceptable.

BONZO 1924 ABX FED COM 003H  
EL. = 3633.3

## GEODETIC COORDINATES

NAD 83 NMSP EAST  
SURFACE LOCATION  
1415' FNL, 620' FWL  
N.=663183.70  
E.=580970.79  
LAT.=32.8230531°N  
LONG.=104.2043133°W

## LAST TAKE POINT

1270' FNL, 100' FWL  
N.=663287.11  
E.=569858.36  
LAT.=32.8233694°N  
LONG.=104.2404878°W

## PPP3

1258' FNL, 2622' FEL  
N.=663296.37  
E.=572380.44  
LAT.=32.8233885°N  
LONG.=104.2322775°W

CORNER COORDINATES TABLE  
NAD 83 NMSP EAST

A	-	N.=664556.89	E.=569759.57
B	-	N.=664553.93	E.=572377.16
C	-	N.=664551.74	E.=574994.19
D	-	N.=664575.15	E.=577714.30
E	-	N.=664598.82	E.=580344.41
F	-	N.=664596.76	E.=582975.37
G	-	N.=664595.79	E.=585605.52
H	-	N.=661948.54	E.=585605.39
I	-	N.=659297.68	E.=585602.54
J	-	N.=659304.34	E.=582986.39
K	-	N.=659309.95	E.=580369.70
L	-	N.=659287.72	E.=577748.54
M	-	N.=659266.28	E.=575026.66
N	-	N.=659278.36	E.=572390.93
O	-	N.=659289.75	E.=569756.06
P	-	N.=661923.36	E.=569757.11
Q	-	N.=661909.71	E.=575009.81
R	-	N.=661953.21	E.=580356.63

KICK OFF POINT

1415' FNL, 620' FWL  
N.=663183.70  
E.=580970.79  
LAT.=32.8230531°N  
LONG.=104.2043133°W

BOTTOM OF HOLE

1270' FNL, 20' FWL  
N.=663287.20  
E.=569778.38  
LAT.=32.8233699°N  
LONG.=104.2407481°W

## PPP4

1264' FNL, 1312' FEL  
N.=663291.55  
E.=571069.59  
LAT.=32.8233786°N  
LONG.=104.2365448°W

FIRST TAKE POINT

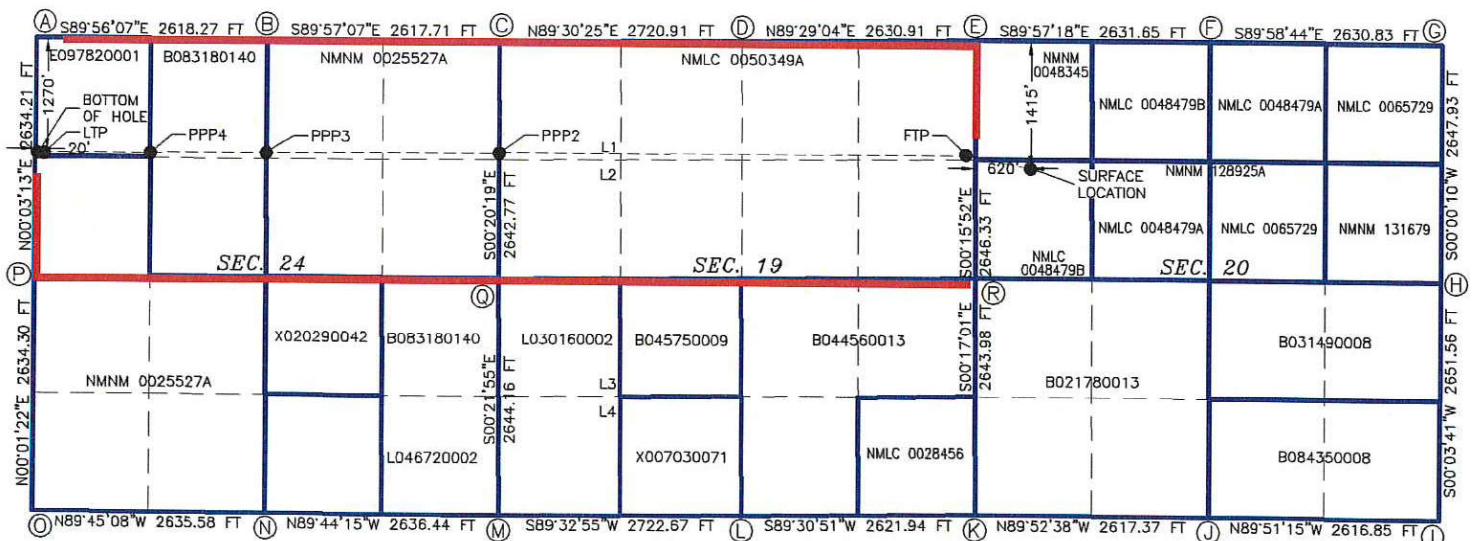
1273' FNL, 100' FEL  
N.=663325.25  
E.=580250.32  
LAT.=32.8234446°N  
LONG.=104.2066581°W

## PPP2

1246' FNL, 0' FWL  
N.=663305.99  
E.=575001.55  
LAT.=32.8234078°N  
LONG.=104.2237448°W

LEGEND

 SECTION LINE  
 QUARTER LINE  
 LEASE LINE  
 WELL PATH





C-102  Submit Electronically Via OCD Permitting	State of New Mexico Energy, Minerals & Natural Resources Department OIL CONSERVATION DIVISION		Revised July 9, 2024	
			Submittal Type:	<input checked="" type="checkbox"/> Initial Submittal
				<input type="checkbox"/> Amended Report
		<input type="checkbox"/> As Drilled		

## WELL LOCATION INFORMATION

API Number <b>30-015-</b>	Pool Code <b>96836</b>	Pool Name <b>RED LAKE; GLORIETA-YESO, NORTHEAST</b>
Property Code	Property Name <b>BONZO 1924 ABX FED COM</b>	Well Number <b>004H</b>
OGRID No. <b>372210</b>	Operator Name <b>LONGFELLOW ENERGY, LP</b>	Ground Level Elevation <b>3632.8</b>
Surface Owner: <input type="checkbox"/> State <input type="checkbox"/> Fee <input type="checkbox"/> Tribal <input checked="" type="checkbox"/> Federal		Mineral Owner: <input checked="" type="checkbox"/> State <input type="checkbox"/> Fee <input type="checkbox"/> Tribal <input checked="" type="checkbox"/> Federal

## Surface Location

UL E	Section 20	Township 17S	Range 28E	Lot	Ft. from N/S 1435 NORTH	Ft. from E/W 620 WEST	Latitude 32.8229982°N	Longitude 104.2043131°W	County EDDY
---------	---------------	-----------------	--------------	-----	----------------------------	--------------------------	--------------------------	----------------------------	----------------

## Bottom Hole Location

UL E	Section 24	Township 17S	Range 27E	Lot	Ft. from N/S 1721 NORTH	Ft. from E/W 20 WEST	Latitude 32.8221305°N	Longitude 104.2407508°W	County EDDY
---------	---------------	-----------------	--------------	-----	----------------------------	-------------------------	--------------------------	----------------------------	----------------

## WILL FORM HSU

Dedicated Acres <b>645.75</b>	Infill or Defining Well <b>INFILL</b>	Defining Well API <b>BONZO 1924 ABX FED COM 003H</b>	Overlapping Spacing Unit (Y/N) <b>N</b>	Consolidation Code <b>C</b>
Order Numbers.			Well setbacks are under Common Ownership: <input checked="" type="checkbox"/> Yes <input type="checkbox"/> No	

## Kick Off Point (KOP)

UL E	Section 20	Township 17S	Range 28E	Lot	Ft. from N/S 1435 NORTH	Ft. from E/W 620 WEST	Latitude 32.8229982°N	Longitude 104.2043131°W	County EDDY
---------	---------------	-----------------	--------------	-----	----------------------------	--------------------------	--------------------------	----------------------------	----------------

## First Take Point (FTP)

UL H	Section 19	Township 17S	Range 28E	Lot	Ft. from N/S 1723 NORTH	Ft. from E/W 100 EAST	Latitude 32.8222080°N	Longitude 104.2066531°W	County EDDY
---------	---------------	-----------------	--------------	-----	----------------------------	--------------------------	--------------------------	----------------------------	----------------

## Last Take Point (LTP)

UL E	Section 24	Township 17S	Range 27E	Lot	Ft. from N/S 1721 NORTH	Ft. from E/W 100 WEST	Latitude 32.8221301°N	Longitude 104.2404904°W	County EDDY
---------	---------------	-----------------	--------------	-----	----------------------------	--------------------------	--------------------------	----------------------------	----------------

Unitized Area or Area of Uniform Interest	Spacing Unit Type <input checked="" type="checkbox"/> Horizontal <input type="checkbox"/> Vertical	Ground Floor Elevation:
---	--	-------------------------

## OPERATOR CERTIFICATIONS

I hereby certify that the information contained herein is true and complete to the best of my knowledge and belief, and, if the well is a vertical or directional well, that this organization either owns a working interest or unleased mineral interest in the land including the proposed bottom hole location or has a right to drill this well at this location pursuant to a contract with an owner of a working interest run leased mineral interest, or to a voluntary pooling agreement or a compulsory pooling order here to fore entered by the division.

If this well is a horizontal well, I further certify that this organization has received the consent of at least one lessee or owner of a working interest or unleased mineral interest in each tract (in the target pool or formation) in which any part of the well's completed interval will be located or obtained a compulsory pooling order from the division.

  
Signature Date **8-15-25**

**BRIAN WOOD** (505) 466-8120

Printed Name

**brian@permitswest.com**

Email Address

## SURVEYOR CERTIFICATIONS

I hereby certify that the well location shown on this plat was plotted from field notes of actual surveys made by me or under my supervision, and that the same is true and correct to the best of my belief.



Signature and Seal of Professional Surveyor  
**FILIMON F. JARAMILLO**

Certificate Number

**PLS 12797**

Date of Survey

**JUNE 12, 2025**

**SURVEY NO. 10453**

Note: No allowable will be assigned to this completion until all interests have been consolidated or a non-standard unit has been approved by the division.

**Longfellow/Bonzo Wells**

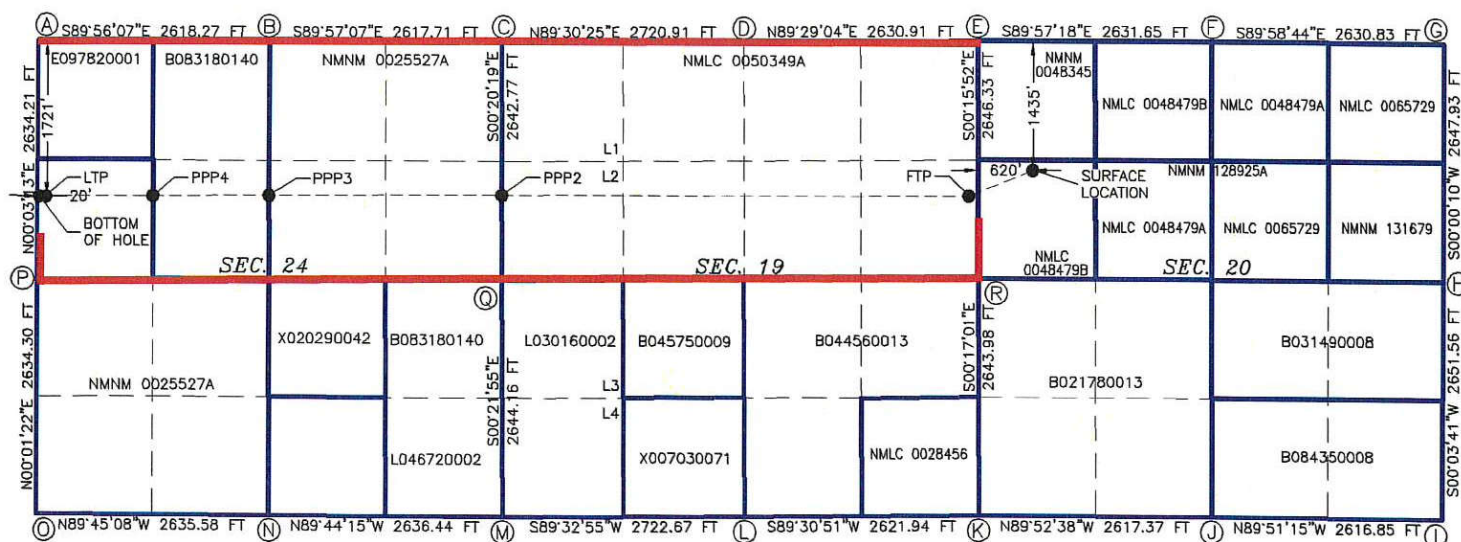
**Revised Exhibit A-1**

**Page 7 of 10**

Surveyors shall use the latest United States government survey or dependent resurvey. Well locations will be in reference to the New Mexico Principal Meridian. If the land is not surveyed, contact the OCD Engineering Bureau. Independent subdivision surveys will not be acceptable.

PPP2  
1696' FNL, 0' FWL  
N.=662855.60  
E.=575004.21  
LAT.=32.8221698°N  
LONG.=104.2237377°W

SECTION LINE  
QUARTER LINE  
LEASE LINE  
WELL PATH





C-102  Submit Electronically Via OCD Permitting	State of New Mexico Energy, Minerals & Natural Resources Department OIL CONSERVATION DIVISION		Revised July 9, 2024	
	Submittal Type:	<input checked="" type="checkbox"/> Initial Submittal		
		<input type="checkbox"/> Amended Report		
		<input type="checkbox"/> As Drilled		

## WELL LOCATION INFORMATION

API Number 30-015-	Pool Code 96836	Pool Name RED LAKE; GLORIETA-YESO, NORTHEAST		
Property Code	Property Name BONZO 1924 ABX FED COM		Well Number 005H	
OGRID No. 372210	Operator Name LONGFELLOW ENERGY, LP		Ground Level Elevation 3632.3	
Surface Owner: <input type="checkbox"/> State <input type="checkbox"/> Fee <input type="checkbox"/> Tribal <input checked="" type="checkbox"/> Federal			Mineral Owner: <input checked="" type="checkbox"/> State <input type="checkbox"/> Fee <input type="checkbox"/> Tribal <input checked="" type="checkbox"/> Federal	

## Surface Location

UL E	Section 20	Township 17S	Range 28E	Lot	Ft. from N/S 1455 NORTH	Ft. from E/W 620 WEST	Latitude 32.8229432°N	Longitude 104.2043130°W	County EDDY
---------	---------------	-----------------	--------------	-----	----------------------------	--------------------------	--------------------------	----------------------------	----------------

## Bottom Hole Location

UL E	Section 24	Township 17S	Range 27E	Lot	Ft. from N/S 2170 NORTH	Ft. from E/W 20 WEST	Latitude 32.8208967°N	Longitude 104.2407534°W	County EDDY
---------	---------------	-----------------	--------------	-----	----------------------------	-------------------------	--------------------------	----------------------------	----------------

## WILL FORM HSU

Dedicated Acres 645.75	Infill or Defining Well INFILL	Defining Well API BONZO 1924 ABX FED COM 003H	Overlapping Spacing Unit (Y/N) N	Consolidation Code C
Order Numbers.			Well setbacks are under Common Ownership: <input checked="" type="checkbox"/> Yes <input type="checkbox"/> No	

## Kick Off Point (KOP)

UL E	Section 20	Township 17S	Range 28E	Lot	Ft. from N/S 1455 NORTH	Ft. from E/W 620 WEST	Latitude 32.8229432°N	Longitude 104.2043130°W	County EDDY
---------	---------------	-----------------	--------------	-----	----------------------------	--------------------------	--------------------------	----------------------------	----------------

## First Take Point (FTP)

UL H	Section 19	Township 17S	Range 28E	Lot	Ft. from N/S 2173 NORTH	Ft. from E/W 100 EAST	Latitude 32.8209715°N	Longitude 104.2066482°W	County EDDY
---------	---------------	-----------------	--------------	-----	----------------------------	--------------------------	--------------------------	----------------------------	----------------

## Last Take Point (LTP)

UL E	Section 24	Township 17S	Range 27E	Lot	Ft. from N/S 2170 NORTH	Ft. from E/W 100 WEST	Latitude 32.8208963°N	Longitude 104.2404931°W	County EDDY
---------	---------------	-----------------	--------------	-----	----------------------------	--------------------------	--------------------------	----------------------------	----------------

Unitized Area or Area of Uniform Interest	Spacing Unit Type <input checked="" type="checkbox"/> Horizontal <input type="checkbox"/> Vertical	Ground Floor Elevation:
---	--	-------------------------

## OPERATOR CERTIFICATIONS

I hereby certify that the information contained herein is true and complete to the best of my knowledge and belief, and, if the well is a vertical or directional well, that this organization either owns a working interest or unleased mineral interest in the land including the proposed bottom hole location or has a right to drill this well at this location pursuant to a contract with an owner of a working interest run leased mineral interest, or to a voluntary pooling agreement or a compulsory pooling order here to fore entered by the division.

If this well is a horizontal well, I further certify that this organization has received the consent of at least one lessee or owner of a working interest or unleased mineral interest in each tract (in the target pool or formation) in which any part of the well's completed interval will be located or obtained a compulsory pooling order from the division.

*Brian Wood*  
Signature Date 8-15-25

BRIAN WOOD (505) 466-8120

Printed Name

brian@permitswest.com

Email Address

## SURVEYOR CERTIFICATIONS

I hereby certify that the well location shown on this plat was plotted from field notes of actual surveys made by me or under my supervision, and that the same is true and correct to the best of my belief.



Signature and Seal of Professional Surveyor  
FILIMON F. JARAMILLO

Certificate Number

PLS 12797

Date of Survey

JUNE 12, 2025

SURVEY NO. 10454

Note: No allowable will be assigned to this completion until all interests have been consolidated or a non-standard unit has been approved by the division.

Longfellow/Bonzo Wells

Revised Exhibit A-1

Page 9 of 10

This grid represents a standard section. You may superimpose a non-standard section, or larger area, over this grid. Operators must outline the dedicated acreage in a red box, clearly show the well surface location and bottom hole location, if it is directionally drilled, with the dimensions from the section lines in the cardinal directions. If this is a horizontal wellbore show on this plat the location of the First Take Point and Last Take Point, and the point within the Completed interval (other than the First Take Point or Last Take Point) that is closest to any outer boundary of the tract.

Surveyors shall use the latest United States government survey or dependent resurvey. Well locations will be in reference to the New Mexico Principal Meridian. If the land is not surveyed, contact the OCD Engineering Bureau. Independent subdivision surveys will not be acceptable.

BONZO 1924 ABX FED COM 005H  
EL. = 3632.3

## GEODETIC COORDINATES

NAD 83 NMSP EAST  
SURFACE LOCATION  
1455' FNL, 620' FWL  
N.=663143.70  
E.=580970.95  
LAT.=32.8229432°N  
LONG.=104.2043130°W

LAST TAKE POINT  
2170' FNL, 100' FWL  
N.=662387.35  
E.=569857.52  
LAT.=32.8208963°N  
LONG.=104.2404931°W

PPP3  
2158' FNL, 2625' FEL  
N.=662396.60  
E.=572382.79  
LAT.=32.8209154°N  
LONG.=104.2322726°W

KICK OFF POINT  
1455' FNL, 620' FWL  
N.=663143.70  
E.=580970.95  
LAT.=32.8229432°N  
LONG.=104.2043130°W

BOTTOM OF HOLE  
2170' FNL, 20' FWL  
N.=662387.44  
E.=569777.54  
LAT.=32.8208967°N  
LONG.=104.2407534°W

PPP4  
2164' FNL, 1313' FWL  
N.=662391.79  
E.=571070.47  
LAT.=32.8209055°N  
LONG.=104.2365446°W

FIRST TAKE POINT  
2173' FNL, 100' FEL  
N.=662425.49  
E.=580254.47  
LAT.=32.8209715°N  
LONG.=104.2066482°W

PPP2  
2146' FNL, 0' FWL  
N.=662406.23  
E.=575006.87  
LAT.=32.8209346°N  
LONG.=104.2237305°W

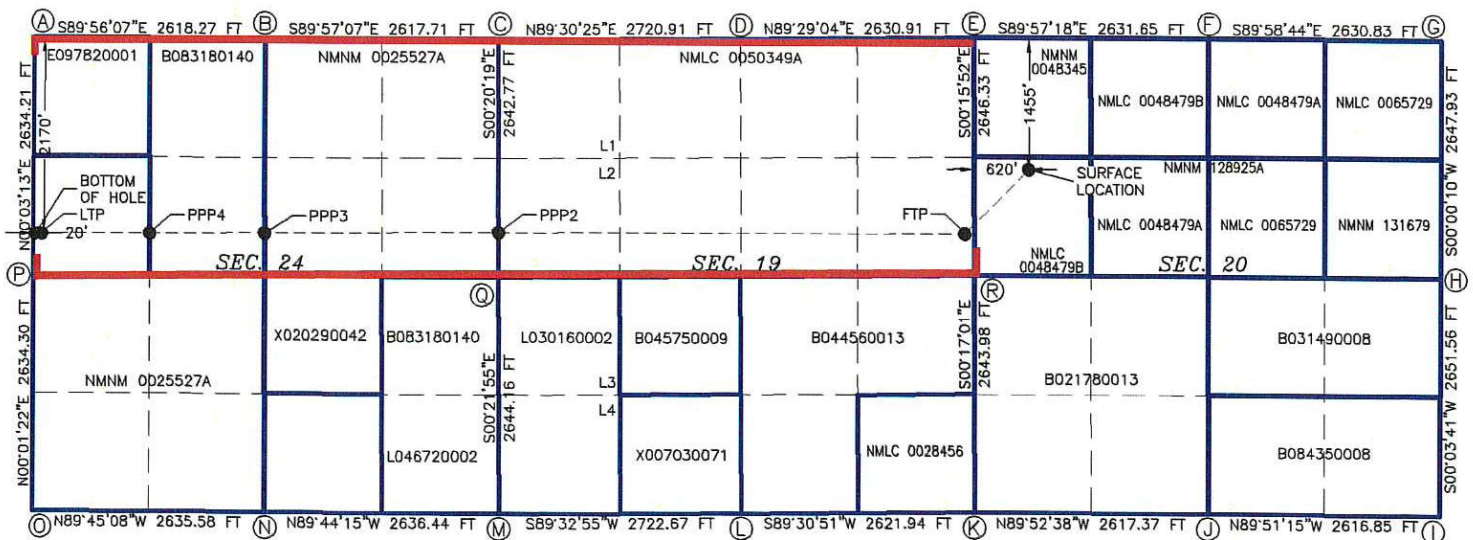
## CORNER COORDINATES TABLE

NAD 83 NMSP EAST


A - N.=664556.89	E.=569759.57
B - N.=664553.93	E.=572377.16
C - N.=664551.74	E.=574994.19
D - N.=664575.15	E.=577714.30
E - N.=664598.82	E.=580344.41
F - N.=664596.76	E.=582975.37
G - N.=664595.79	E.=585605.52
H - N.=661948.54	E.=585605.39
I - N.=659297.68	E.=585602.54
J - N.=659304.34	E.=582986.39
K - N.=659309.95	E.=580369.70
L - N.=659287.72	E.=577748.54
M - N.=659266.28	E.=575026.66
N - N.=659278.36	E.=572390.93
O - N.=659289.75	E.=569756.06
P - N.=661923.36	E.=569757.11
Q - N.=661909.71	E.=575009.81
R - N.=661953.21	E.=580356.63

## LEGEND

--- SECTION LINE  
--- QUARTER LINE  
--- LEASE LINE  
--- WELL PATH







Lease LC 050349A - Section 19 - T17S- R28E - Lots 1 and 2 also described as the West Half of the Northwest Quarter (W/2 NW/4) containing 85.75 acres, more or less.				
Unit Tract	Leasehold Owner	Tract Net Mineral Acres	Tract Working Interest	Unit Working Interest
1	Longfellow LH, LLC	30.95061	36.09%	4.79%
1	Walsh & Watts, Inc.	21.58328	25.17%	3.34%
1	1007-Est, LLC	21.29173	24.83%	3.30%
1	Cazador Petroleum, LLC	3.09009	3.60%	0.48%
1	JCI Oil & Gas, LLC	0.51501	0.60%	0.08%
1	RLC Resources LLC	1.03003	1.20%	0.16%
1	RT Crude Partners LP	0.51501	0.60%	0.08%
1	New Mexico University Foundation, Inc.	0.66885	0.78%	0.10%
1	Western New Mexico University Financial Aid Scholarship Dept.	0.66885	0.78%	0.10%
1	Fund for Perpetual Care of Haney's Chapel			
1	Cemetery & Old Bain Graveyard	0.66885	0.78%	0.10%
1	Doug Sharp	0.73745	0.86%	0.11%
1	Lanier Sharp Horton	0.80605	0.94%	0.12%
1	Lee Carol Sharp Copeland	0.80605	0.94%	0.12%
1	Chris McDonald Vogel	0.80605	0.94%	0.12%
1	Pat Banks Ford	0.80605	0.94%	0.12%
1	Garlene Gainer Peterson	0.80605	0.94%	0.12%
		<b>85.75000</b>	<b>100.00%</b>	<b>13.28%</b>

Lease LC 050349A - Section 19 - T17S- R28E - The Northeast Quarter of the Northwest Quarter (NE/4 of the NW/4) containing 40.00 acres, more or less.				
Unit Tract	Leasehold Owner	Tract Net Mineral Acres	Tract Working Interest	Unit Working Interest
2	Longfellow LH, LLC	30.40000	76.00%	4.71%
2	Cazador Petroleum, LLC	4.80000	12.00%	0.74%
2	Bird Dog O&G, LLC	0.96000	2.40%	0.15%
2	JCI Oil & Gas, LLC	0.96000	2.40%	0.15%
2	RLC Resources LLC	1.92000	4.80%	0.30%
2	RT Crude Partners LP	0.96000	2.40%	0.15%
		<b>40.00000</b>	<b>100.00%</b>	<b>6.19%</b>

Lease LC 050349A - Section 19 - T17S- R28E - The Northeast Quarter (NE/4) containing 160.00 acres, more or less.				
Unit Tract	Leasehold Owner	Tract Net Mineral Acres	Tract Working Interest	Unit Working Interest
3	Longfellow LH, LLC	57.75040	36.09%	8.94%
3	Walsh & Watts, Inc.	40.27200	25.17%	6.24%
3	1007-Est, LLC	39.72800	24.83%	6.15%
3	Cazador Petroleum, LLC	5.76576	3.60%	0.89%
3	JCI Oil & Gas, LLC	0.96096	0.60%	0.15%
3	RLC Resources LLC	1.92192	1.20%	0.30%
3	RT Crude Partners LP	0.96096	0.60%	0.15%
3	New Mexico University Foundation, Inc.	1.24800	0.78%	0.19%
3	Western New Mexico University Financial Aid Scholarship Dept.	1.24800	0.78%	0.19%
3	Fund for Perpetual Care of Haney's Chapel			
3	Cemetery & Old Bain Graveyard	1.24800	0.78%	0.19%
3	Doug Sharp	1.37600	0.86%	0.21%
3	Lanier Sharp Horton	1.50400	0.94%	0.23%
3	Lee Carol Sharp Copeland	1.50400	0.94%	0.23%
3	Chris McDonald Vogel	1.50400	0.94%	0.23%
3	Pat Banks Ford	1.50400	0.94%	0.23%
3	Garlene Gainer Peterson	1.50400	0.94%	0.23%
		<b>160.00000</b>	<b>100.00%</b>	<b>24.78%</b>

Lease LC 050349A - Section 19 - T17S- R28E - The Southeast Quarter of the Northwest Quarter (SE/4 of the NW/4) containing 40.00 acres, more or less.				
Unit Tract	Leasehold Owner	Tract Net Mineral Acres	Tract Working Interest	Unit Working Interest
4	Longfellow LH, LLC	14.43760	36.09%	2.24%
4	Walsh & Watts, Inc.	10.06800	25.17%	1.56%
4	1007-Est, LLC	9.93200	24.83%	1.54%
4	Cazador Petroleum, LLC	1.44144	3.60%	0.22%
4	JCI Oil & Gas, LLC	0.24024	0.60%	0.04%
4	RLC Resources LLC	0.48048	1.20%	0.07%
4	RT Crude Partners LP	0.24024	0.60%	0.04%
4	New Mexico University Foundation, Inc.	0.31200	0.78%	0.05%
4	Western New Mexico University Financial Aid Scholarship Dept.	0.31200	0.78%	0.05%
4	Fund for Perpetual Care of Haney's Chapel			
4	Cemetery & Old Bain Graveyard	0.31200	0.78%	0.05%
4	Doug Sharp	0.34400	0.86%	0.05%
4	Lanier Sharp Horton	0.37600	0.94%	0.06%
4	Lee Carol Sharp Copeland	0.37600	0.94%	0.06%
4	Chris McDonald Vogel	0.37600	0.94%	0.06%
4	Pat Banks Ford	0.37600	0.94%	0.06%
4	Garlene Gainer Peterson	0.37600	0.94%	0.06%
		<b>40.00000</b>	<b>100.00%</b>	<b>6.19%</b>

Longfellow/Bonzo Wells  
Case No. 25635

Revised Exhibit A-2

Page 2 of 4

NM 0025527A - Section 24 - T17S- R27E - The Northeast Quarter (NE/4) Containing 160.00 acres more or less				
Unit Tract	Leasehold Owner	Tract Net Mineral Acres	Tract Working Interest	Unit Working Interest
5	Longfellow LH, LLC	58.72000	36.70%	9.09%
5	Riley Exploration Permian, Inc.	101.28000	63.30%	15.68%
		<b>160.00000</b>	<b>100.00%</b>	<b>24.78%</b>

B0-8318 - Section 24 - T17S- R27E - The East Half of the Northwest Quarter (E/2 NW/4) Containing 80.00 acres more or less				
Unit Tract	Leasehold Owner	Tract Net Mineral Acres	Tract Working Interest	Unit Working Interest
6	Longfellow LH, LLC	40.00000	50.00%	6.19%
6	Hilcorp Energy 1, L.P.	20.00000	25.00%	3.10%
6	Riley Exploration Permian, Inc.	20.00000	25.00%	3.10%
		<b>80.00000</b>	<b>100.00%</b>	<b>12.39%</b>

NM 0025527A - Section 24 - T17S- R27E - The Southwest Quarter of the Northwest Quarter (SW/4 NW/4) Containing 40.00 acres more or less				
Unit Tract	Leasehold Owner	Tract Net Mineral Acres	Tract Working Interest	Unit Working Interest
7	Longfellow LH, LLC	12.46000	31.15%	1.93%
7	Riley Exploration Permian, Inc. **	25.04800	62.62%	3.88%
7	Andrews Oil, LP	0.89000	2.23%	0.14%
7	Penroc Oil Corporation	0.89000	2.23%	0.14%
7	Cannon Exploration Company **	0.71200	1.78%	0.11%
		<b>40.00000</b>	<b>100.00%</b>	<b>6.19%</b>

E-9782 - Section 24 - T17S- R27E - The Northwest Quarter of the Northwest Quarter (NW/4 NW/4) Containing 40.00 acres more or less				
Unit Tract	Leasehold Owner	Tract Net Mineral Acres	Tract Working Interest	Unit Working Interest
8	Longfellow LH, LLC	20.00000	50.00%	3.10%
8	Hilcorp Energy 1, L.P.	10.00000	25.00%	1.55%
8	Riley Exploration Permian, Inc.	10.00000	25.00%	1.55%
		<b>40.00000</b>	<b>100.00%</b>	<b>6.19%</b>

645.75000

100.00%

\*\* Operating Agreement dated 6/1/1999, between OXY USA, Inc., as Operator, and McCombs Energy, LLC, et al., as Non-Operators states that Cannon Exploration Company ("Cannon") is to own an undivided 10% of the interest shown of record in Scott E. Wilson and Richard K. Barr in and to the W/2 of Sec. 24-17S-27E, as to depths below 3,000' subsurface. However, there are no record conveyances into Cannon Exploration Company. Upon receipt of a title opinion, Longfellow will adjust the percentages of interest of Cannon and Riley Exploration Permian, Inc. as necessary.

#	Lessor	Lessee	Date	Book/Page	Unit Tract	NMA of Lease
1	United States of America	Lucia Brooks	12/30/1938	LC 050349A	Tract 1	85.7500
2	United States of America	Lucia Brooks	12/30/1938	LC 050349A	Tract 2	40.0000
3	United States of America	Lucia Brooks	12/30/1938	LC 050349A	Tract 3	160.0000
4	United States of America	Lucia Brooks	12/30/1938	LC 050349A	Tract 4	40.0000
5	United States of America	Willis Berry	1/1/1940	NMNM 0025527A	Tract 5	160.0000
6	State of New Mexico	William Spurck	9/11/1939	B0-8318	Tract 6	80.0000
7	United States of America	Willis Berry	1/1/1940	NMNM 0025527A	Tract 7	40.0000
8	State of New Mexico	H.B. Harris d/b/a Charm Oil Company	2/21/1956	E-9782	Tract 8	40.0000
TOTAL						645.7500

LEASEHOLD OWNERS	ADDRESS	Ownership Type	Tracts	NET ACRES	WORKING INTEREST	NET REVENUE INTEREST	STATUS & REMARKS
Longfellow LH, LLC	8115 Preston Road, Suite 800, Dallas, TX 75225	Working Interest	1, 2, 3, 4, 5, 6, 7, 8	262.489755	0.406488200	0.316467936	Participating
Riley Exploration Permian, Inc.**	29 E Reno Ave, STE 500 Oklahoma City, OK 73104	Working Interest	5, 6, 7, 8	156.328000	0.242087495	0.187224932	Participating
Hilcorp Energy I, L.P.	1111 Travis St, Houston, TX 77002	Working Interest	6, 8	30.000000	0.046457607	0.034068912	Force Pool
Andrews Oil, LP	1015 Bee Cave Woods Dr., Ste 300A Austin, TX 75204	Working Interest	7	0.890000	0.001378242	0.001119822	Participating
Penroc Oil Corporation	PO Box 2769 Hobbs, NM 88241	Working Interest	7	0.890000	0.001378242	0.001119822	Participating
Cannon Exploration Company **	3608 South County Road 1184 Midland, TX 79706	Working Interest	7	0.712000	0.001102594	0.000881920	Force Pool
Walsh & Watts, Inc.	155 Walsh Drive Aledo, TX 76008	Working Interest	1, 3, 4	71.923275	0.111379443	0.087231639	Participating
1007-Est, LLC	155 Walsh Drive Aledo, TX 76008	Working Interest	1, 3, 4	70.951725	0.109874913	0.086053301	Participating
Cazador Petroleum, LLC	1711 W. Illinois Midland, TX 79701	Working Interest	1, 2, 3, 4	15.097287	0.023379461	0.018730564	Participating
Bird Dog O&G, LLC	6405 Driftwood Midland, Texas 79707	Working Interest	2	0.960000	0.001486643	0.001114983	Participating
JCI Oil & Gas, LLC	6410 Sequoia Midland, TX 79705	Working Interest	1, 2, 3, 4	2.676215	0.004144351	0.003307591	Participating
RLC Resources LLC	6 Desta Dr. Ste 2600 Midland, TX 79705	Working Interest	1, 2, 3, 4	5.352429	0.008288702	0.006615182	Participating
RT Crude Partners LP	5919 Shadyview Pl Midland, TX 79707	Working Interest	1, 2, 3, 4	2.676215	0.004144351	0.003307591	Participating
New Mexico University Foundation, Inc.	PO Box 3590 Las Cruces, NM 88003	Working Interest	1, 3, 4	2.228850	0.003451568	0.002847544	Force Pool
Friends of the Eastern Foundation of the Eastern New Mexico University	Office Development Station #8 Portales, NM 88130	Working Interest	1, 3, 4	2.228850	0.003451568	0.002847544	Participating
Western New Mexico University Financial Aid Scholarship Dept.	PO Box 680 Silver City, NM 88062	Working Interest	1, 3, 4	2.228850	0.003451568	0.002847544	Force Pool
Fund for Perpetual Care of Haney's Chapel Cemetery & Old Bain Graveyard Simp & Jewel Bain, Trustee	Star Rt. 63, Box 255 Guntersville, AL 35976	Working Interest	1, 3, 4	2.228850	0.003451568	0.002847544	Force Pool
Doug Sharp	12100 Overbrook Ln. #15A Houston, TX 77077	Working Interest	1, 3, 4	2.457450	0.003805575	0.003139599	Force Pool
Lanier Sharp Horton	1886 Alma Lane Superior, CO 80027	Working Interest	1, 3, 4	2.686050	0.004159582	0.003431655	Force Pool
Lee Carol Sharp Copeland	917 Shady Oaks Ct Arlington, TX 76012	Working Interest	1, 3, 4	2.686050	0.004159582	0.003431655	Force Pool
Chris McDonald Vogel	934 S. Burlington Blvd Burlington, WA 98233	Working Interest	1, 3, 4	2.686050	0.004159582	0.003431655	Force Pool
Pat Banks Ford	PO Box 93344 Lubbock, TX 79493	Working Interest	1, 3, 4	2.686050	0.004159582	0.003431655	Force Pool
Garlene Gainer Peterson	206 Capri Rd Las Cruces, NM 88005	Working Interest	1, 3, 4	2.686050	0.004159582	0.003431655	Force Pool
United States of America	Bureau of Land Management 620 East Greene Street Carlsbad, NM 88220	Royalty Interest	1, 2, 3, 4, 5, 7			0.068583043	
State of New Mexico		Royalty Interest	6			0.023228804	
Ray Hall Beck Thomas Ray Smith, Agent in Fact	3509 Dominion Ridge, San Angelo, TX 76904	Overriding Royalty Interest	5, 7			0.003226223	Force Pool
Jack W. McCaw, deceased Heir: William J. McCaw	PO Box 127 Artesia, NM 88211-0127	Overriding Royalty Interest	5, 7			0.003226223	Force Pool
Yates Brothers a partnership composed of -Martin Yates III, S.P. Yates, John Yates and Yates Petroleum Corporation	PO Box 1394 Artesia, NM 88211	Overriding Royalty Interest	5, 7			0.012904891	Force Pool
Hollace Lynne Hervey and First National Bank of Artesia, Co-Trustees of the Maggie Suetta Cockburn's Charitable Remainder Trust Hollace Lynne Hervey	2305 Kingston Trace, Denton, TX 76209-7947	Overriding Royalty Interest	5			0.006452445	Force Pool
Johney Cockburn	2305 Kingston Trace, Denton, TX 76209-7947	Overriding Royalty Interest	5			0.003226223	Force Pool
Mabelle Armstrong	22712 Erwin St. Woodland Hills, CA 91367	Overriding Royalty Interest	6			0.007742935	Force Pool
Hilcorp Energy I, L.P.	1111 Travis St, Houston, TX 77002	Overriding Royalty Interest	6			0.006194348	Force Pool
Rio Pecos Corporation	PO Box 2415 Midland, TX 79702-2415	Overriding Royalty Interest	6			0.001548587	Force Pool

Longfellow/Bonzo Wells  
Case No. 25635

Revised Exhibit A-3

Page 1 of 2

J.A. White a/k/a Jefferson White, et ux.	66 Boyden Rd Conway, MA 01341	Overriding Royalty Interest	6			0.003097174	Force Pool
Bonnie Resler Karlsrud	840 Crescent Dr. Boulder, CO 80303	Overriding Royalty Interest	8			0.000774293	Force Pool
Wayne Resler	Route 1, Box 1631 Boerne, TX 78006	Overriding Royalty Interest	8			0.000774293	Force Pool
Ameritrust Texas N.A. as Trustee of Trust B under the will of Dale Resler	840 Crescent Dr. Bolder, CO 80303	Overriding Royalty Interest	8			0.001548587	Force Pool
James L. Evans	PO Box 1029 Eunice, NM 88231	Overriding Royalty Interest	8			0.000774293	Force Pool
Wilson's Company	110 W. Louisiana, Ste 460, Midland, TX 79701	Overriding Royalty Interest	8			0.003871467	Force Pool
Olen F. Featherstone II	1801 W. Second St Roswell, NM 88201	Overriding Royalty Interest	1, 2, 4			0.012833914	Force Pool
Featherstone Development Corporation	1801 W. Second St Roswell, NM 88201	Overriding Royalty Interest	1, 2, 3, 4			0.012611305	Force Pool
John Bedingfield and Della Dawn Bedingfield as Joint Tenants	1002 W. Dallas Ave Artesia, NM 88210	Overriding Royalty Interest	1, 2, 3, 4			0.008407536	Force Pool
Pitch Energy Corporation	PO Box 304 Artesia, NM 88211	Overriding Royalty Interest	1, 2, 3, 4			0.016815073	Force Pool
Richard F. Walsh	2831 Bledsoe St. Fort Worth, TX 76107	Overriding Royalty Interest	1, 4			0.001849981	Force Pool
Maudi E. Fleming	PO Box 26689 Fort Worth, TX 76126	Overriding Royalty Interest	1, 4			0.001849981	Force Pool
William Lloyd Walsh	5400 Birchman Ave Fort Worth, TX 76107	Overriding Royalty Interest	1, 4			0.001849981	Force Pool
Estate of F. Howard Walsh, Jr	155 Walsh Dr Aledo, TX 76008	Overriding Royalty Interest	1, 4			0.001849981	Force Pool
Estate of D'Ann Walsh Bonnell	6120 Curzon Ave Fort Worth, TX 76116	Overriding Royalty Interest	1, 4			0.001849981	Force Pool
Free Ride, LLC	1801 W. Second St Roswell, NM 88201	Overriding Royalty Interest	1, 3			0.012388695	Force Pool
Ruth Ann Jeffers Calvert	P.O. Box 65 Artesia, NM 88211	Overriding Royalty Interest	1, 3, 4			0.0015875	Force Pool

645.750000

1.000000

1.000000000

\*\* Operating Agreement dated 6/1/1999, between OXY USA, Inc., as Operator, and McCombs Energy, LLC, et al., as Non-Operators states that Cannon Exploration Company ("Cannon") is to own an undivided 10% of the interest shown of record in Scott E. Wilson and Richard K. Barr in and to the W/2 of Sec. 24-17S-27E, as to depths below 3,000' subsurface. However, there are no record conveyances into Cannon Exploration Company. Upon receipt of a title opinion, Longfellow will adjust the percentages of interest of Cannon and Riley Exploration Permian, Inc. as necessary.



July 16, 2025

**Riley Exploration Permian LLC**  
**29 E Reno Ave, STE 500**  
**Oklahoma City, OK 73104**

Re: Well Proposals – Bonzo 1924 Fed Com ABX 001H, 002H, 003H 004H & 005H Wells  
North Half (N/2) of Section 24-17S-27E & North Half (N/2) of Section 19-17S-28E  
Eddy County, New Mexico

To whom it may concern:

Longfellow Energy, LP (“Longfellow”) hereby proposes to drill and complete the following wells “back to back”:

- Bonzo 1924 Fed Com ABX 001H, with an approximate true vertical depth of 3,450’, as a horizontal well in the Yeso formation (with an approximate measured depth of 14,625’) and an estimated cost of \$9,383,486 for a completed producing well, as set forth in detail on the enclosed AFE Well Cost Estimate dated 7/15/2025. Surface Hole Location is 1,200’ FWL & 1,080’ FNL of Section 20-17S-28E; with a Bottom Hole Location of 80’ FWL & 330’ FNL of Section 24-17S-27E.
- Bonzo 1924 Fed Com ABX 002H, with an approximate true vertical depth of 3,790’, as a horizontal well in the Yeso formation (with an approximate measured depth of 15,027’) and an estimated cost of \$9,383,486 for a completed producing well, as set forth in detail on the enclosed AFE Well Cost Estimate dated 7/15/2025. Surface Hole Location is 1,200’ FWL & 1,100’ FNL of Section 20-17S-28E; with a Bottom Hole Location of 80’ FWL & 780’ FNL of Section 24-17S-27E.
- Bonzo 1924 Fed Com ABX 003H, with an approximate true vertical depth of 3,450’, as a horizontal well in the Yeso formation (with an approximate measured depth of 14,556’) and an estimated cost of \$9,383,486 for a completed producing well, as set forth in detail on the enclosed AFE Well Cost Estimate dated 7/15/2025. Surface Hole Location is 1,200’ FWL & 1,120’ FNL of Section 20-17S-28E; with a Bottom Hole Location of 80’ FWL & 1,230’ FNL of Section 24-17S-27E.
- Bonzo 1924 Fed Com ABX 004H, with an approximate true vertical depth of 3,790’, as a horizontal well in the Yeso formation (with an approximate measured depth of 15,014’) and an estimated cost of \$9,383,486 for a completed producing well, as set forth in detail on the enclosed AFE Well Cost Estimate dated 7/15/2025. Surface Hole Location is 1,200’ FWL & 1,140’ FNL of Section 20-17S-28E; with a Bottom Hole Location of 80’ FWL & 1,680’ FNL of Section 24-17S-27E.
- Bonzo 1924 Fed Com ABX 005H, with an approximate true vertical depth of 3,450’, as a horizontal well in the Yeso formation (with an approximate measured depth of 14,620’) and an estimated cost of \$9,383,486 for a completed producing well, as set forth in detail on the enclosed AFE Well Cost Estimate dated 7/15/2025. Surface Hole Location is 1,200’ FWL & 1,160’ FNL of Section 20-17S-28E; with a Bottom Hole Location of 80’ FWL & 2,130’ FNL of Section 24-17S-27E.

To facilitate these wells and for efficient development, Longfellow proposes to form a Drilling Spacing Unit (the “DSU”) covering the North Half (N/2) of Section 24-17S-27E & North Half (N/2) of Section 19-17S-28E, containing approximately 645.75 acres. For development of horizontal Yeso wells within the DSU, Longfellow proposes a new horizontal joint operating agreement dated January 1, 2026, a modified 2015 Horizontal AAPL Form 610 Operating Agreement, (hereinafter referred to as the “HJOA”) to govern horizontal Yeso development within the DSU, to supersede existing JOAs (if any), containing the following provisions:

Longfellow/Bonzo Wells  
Case No. 25635

Exhibit A-4

Page 1 of 13

July 16, 2025

Bonzo 1924 Fed Com ABX 001H, 002H, 003H 004H & 005H Wells  
Well Proposals

- Contract Area being the (N/2) of Section 24-17S-27E & (N/2) of Section 19-17S-28E, limited to the Yeso formation
- Applies to horizontal well development only
- 100% / 300% / 300% non-consent penalties
- \$12,000 / \$1,200 drilling and producing monthly overhead rates

According to our title examination, **Riley Exploration Permian LLC** owns a working interest as to the proposed DSU. We respectfully request that you select one of the following three options with regard to your interest in the proposed wells:

**Option 1** - Participate with your working interest in the proposed wells, pursuant to the terms of the HJOA

**Option 2** – Elect to not participate in the proposed wells, pursuant to the terms of the HJOA (an election of “Non-Consent”)

**Option 3** - Assign all of your leasehold rights, and the existing wells (if any) associated with those rights, in the DSU area to Longfellow for \$2,500/net acre (delivering your existing Net Revenue Interest)

Please indicate your election as to the aforesaid three options in the space provided below, and execute and return a copy of this letter to the undersigned within 30 days of receipt of this proposal. Your election of Option 1 and 2, should be returned to Longfellow by U.S. mail to the letterhead address below or email to [Stuart.Gaston@longfellowenergy.com](mailto:Stuart.Gaston@longfellowenergy.com). Upon receipt of your election, I will send the HJOA for your review and execution. Should you elect to assign your interest pursuant to Option 3, please return your election and I will send an Assignment for your review and execution. If you prefer to review the HJOA prior to making an election, please request a copy by email and I will furnish for your review.

Longfellow looks forward to working with you on this proposal and I encourage you to contact me with any questions pertaining to the proposed wells. Please be advised, to facilitate timely development, Longfellow may file with the New Mexico Oil Conservation Division for compulsory pooling of any uncommitted working interest owners. Should you have any questions concerning this matter, please contact the undersigned by phone at 972-532-8205 or by e-mail to [Stuart.Gaston@longfellowenergy.com](mailto:Stuart.Gaston@longfellowenergy.com).

Sincerely,

LONGFELLOW ENERGY, LP



Stuart Gaston  
Senior Landman



July 16, 2025  
Bonzo 1924 Fed Com ABX 001H, 002H, 003H 004H & 005H Wells  
Well Proposals

\_\_\_\_\_ Option 1. The undersigned elects to participate in the drilling and completion of the proposed wells. Enclosed please find the executed AFEs please forward me the HJOA for my execution.

\_\_\_\_\_ Option 2. The undersigned elects to not participate in the drilling and completion of the proposed wells, pursuant to the non-consent provisions of the HJOA. Please forward me the HJOA for my execution.

\_\_\_\_\_ Option 3. The undersigned elects to assign all of its leasehold rights, and the wells associated with those rights (if any), in the (N/2) of Section 24-17S-27E & (N/2) of Section 19-17S-28E to Longfellow for \$2,500 per net acre, delivering our existing Net Revenue Interest.

AGREED to and ACCEPTED this \_\_\_\_\_ day of \_\_\_\_\_, 2025.

**Riley Exploration Permian LLC**

By: \_\_\_\_\_

Print Name: \_\_\_\_\_

Title: \_\_\_\_\_

[illegible][illegible]

[illegible]

SUPPLEMENTAL
Containment
VRU, Air Compressor
PLC/Rio, End Devices
VFDs, slam valves
SWD pumps
gas & flare meters
4 fiberglass tanks
4 steel tanks
KO, heater treater, gas
flare, LACT, recirc pu

Signed this \_\_\_\_\_ Day of \_\_\_\_\_ 20\_\_\_\_

**\$9,383,486**



[illegible][illegible]

[illegible]

SUPPLEMENTAL
Containment
VRL Air Compressor
PLC/Rio, End Devices
VFDs, slam valves
SWD pumps
gas & flare meters
4 fiberglass tanks
4 steel tanks
KO, heater treater, gas
flare, LACT, recirc pu

**\$9,383,486**

OPERATOR: Longfellow Energy, LP		WELL NO. #003H		FIELD: Yeso		AFE #:		DATE: 07/15/2025	
LEASE: Bonzo 1924 Fed Com ABX						PROPOSED TD:		R (MD)	
LOCATION: Loco Hills, NM									
OBJECTIVE: Drill and complete Yeso Hz		Estimated @		R TVD		VERTICAL		RE-ENTRY	
OBJECTIVE:				R		HORIZONTAL		X WORKOVER	
OBJECTIVE:									
REMARKS:								REVIEWED BY:	

<b>INTANGIBLE DRILLING COSTS</b>			
<b>1-00</b>	<b>** IDC - DRILLING **</b>		
1-02	<u>Rig Diesel</u>		
1-03	<u>Rig Rentals</u>		
1-04	<u>Location / Construction</u>		
1-05	<u>Drilling Insurance</u>		
1-06	<u>Permits</u>		
1-07	<u>Title Opinion / Regulatory Fees</u>		
1-08	<u>Survey</u>		
1-10	<u>Right-of-Way</u>		
1-14	<u>Trucking</u>		
1-18	<u>Supervision</u>		
1-19	<u>Drilling Overhead</u>		
1-20	<u>Rig Mobilization / Demobilization</u>		
1-22	<u>Bits / Underreamers, Etc</u>		
1-23	<u>Directional Tools &amp; Supervision</u>		
1-26	<u>Drilling Mud &amp; Transportation</u>		
1-28	<u>Mud Logging</u>		
1-30	<u>Drill String &amp; BHA Rental</u>		
	<u>Contract Daywork Drilling</u>		
<b>1-34</b>	20.0	days @	\$17,750 / day
1-36	<u>Casing Crews, PU &amp; I.D</u>		
1-40	<u>Rathole / Mousehole / Conductor</u>		
1-42	<u>Water - Fresh / Brine</u>		
1-43	<u>Waste Water / Mud Disposal</u>		
1-46	<u>Trash Trailer</u>		
1-48	<u>Surface Pipe Cementing</u>		
1-51	<u>Contractor Ser. (Roustabout, Testor, etc.)</u>		
1-52	<u>Production Casing Cementing</u>		
1-58	<u>Drilling Contingencies</u>		
1-60	<u>Surface Damages</u>		
1-62	<u>Rotating Head &amp; Expendables</u>		
1-64	<u>Miscellaneous Drilling</u>		
1-66	<u>Welding During Drilling</u>		
1-68	<u>Miscellaneous Equipment Rentals</u>		
1-70	<u>Centralizers &amp; Float Equipment</u>		
<b>TOTAL INTANGIBLE DRILLING COSTS:</b>			

<b>DRILLING</b>	<b>COMPLETION</b>	<b>FAC-BAT</b>
\$105,300		
\$41,667		
\$105,000		
\$5,000		
\$7,500		
\$80,000		
\$7,500		
\$15,000		
\$7,500		
\$133,333		
\$41,667		
\$85,000		
\$60,000		
\$216,667		
\$29,500		
\$15,000		
\$30,000		
\$355,000		
\$33,333		
\$25,000		
\$50,000		
\$29,000		
\$2,000		
\$20,000		
\$30,000		
\$91,250		
\$149,722		
\$3,750		
\$8,500		
\$36,000		
\$5,500		
\$22,500		
\$28,500		
<b>\$1,865,689</b>	<b>\$0</b>	<b>\$0</b>

[illegible]

<b>TANGIBLE DRILLING COSTS:</b>					
<b>2-00</b>		<b>** IDC - DRILLING **</b>			
<b>TUBULAR GOODS (Surf., Inter., Prod., Tbg)</b>					
	Size	Grade	Weight	Thread	Length
2-02	9-5/8"	J-55	36.00	LT&C	1300'
2-04	7"	HCL-80	32.00	BK-HT	4,300'
2-06	5 1/2"	HCL-80	20.00	BK-HT	5,500'
<b>DRILLING - SURFACE EQUIPMENT</b>					
2-10	Casinghead(s)				
2-12	Liner Hanger & Packer				
2-14	Open Hole Packers and Sleeves				
2-16	Miscellaneous				
2-18	Flowline & Valves				
<b>TOTAL TANGIBLE DRILLING COSTS:</b>					
<b>INTANGIBLE COMPLETION COSTS:</b>					

<i>DRILLING</i>	<i>COMPLETION</i>	<i>FAC-BAT</i>
\$51,740		
\$140,180		
\$364,287		
\$13,500		
\$0		
\$0		
\$0		
\$0		
\$569,707	\$0	\$0
<i>DRILLING</i>	<i>COMPLETION</i>	<i>FAC-BAT</i>

[illegible]

[illegible]

\_\_\_\_\_

**SUPPLEMENTAL**

Containment
VRU, Air Compressor
PLC/Rio, End Device
VFDs, slam valves
SWD pumps
gas & flare meters
4 fiberglass tanks
4 steel tanks
KO, heater treater, ga
flare, LACT, receive p



\_\_\_\_\_

[illegible]

2



OPERATOR: Longfellow Energy, LP		WELL NO. #004H		FIELD: Yeso		AFE #:		DATE: 07/15/2025	
LEASE: Bonzo 1924 Fed Com ABX						PROPOSED TD:		ft (MD)	
LOCATION: Loco Hills, NM				ft TVD		VERTICAL		RE-ENTRY	
OBJECTIVE: Drill and complete Yeso H <sub>2</sub>		Estimated @				HORIZONTAL		X WORKOVER	
OBJECTIVE:									
REMARKS:								REVIEWED BY:	

<b><i>INTANGIBLE DRILLING COSTS</i></b>			
<b>1-00</b>	<b>** IDC - DRILLING **</b>		
1-02	Rig Diesel		
1-03	Rig Rentals		
1-04	Location / Construction		
1-05	Drilling Insurance		
1-06	Permits		
1-07	Title Opinion / Regulatory Fees		
1-08	Survey		
1-10	Right-of-Way		
1-14	Trucking		
1-18	Supervision		
1-19	Drilling Overhead		
1-20	Rig Mobilization / Demobilization		
1-22	Bits / Underreamers, Etc.		
1-23	Directional Tools & Supervision		
1-26	Drilling Mud & Transportation		
1-28	Mud Logging		
1-30	Drill String & BHA Rental		
	Contract Daywork Drilling		
1-34	20.0	days @	\$17,750 / day
1-36	Casing Crews, PU & LD		
1-40	Rathole / Mousehole / Conductor		
1-42	Water - Fresh / Brine		
1-43	Waste Water / Mud Disposal		
1-46	Trash Trailer		
1-48	Surface Pipe Cementing		
1-51	Contractor Ser. (Roustabout, Testor, etc.)		
1-52	Production Casing Cementing		
1-58	Drilling Contingencies		
1-60	Surface Damages		
1-62	Rotating Head & Expendables		
1-64	Miscellaneous Drilling		
1-66	Welding During Drilling		
1-68	Miscellaneous Equipment Rentals		
1-70	Centralizers & Float Equipment		
<b><i>TOTAL INTANGIBLE DRILLING COSTS:</i></b>			

DRILLING	COMPLETION	FAC-BAT
\$105,300		
\$41,667		
\$105,000		
\$5,000		
\$7,500		
\$80,000		
\$7,500		
\$15,000		
\$7,500		
\$133,333		
\$41,667		
\$85,000		
\$60,000		
\$216,667		
\$29,500		
\$15,000		
\$20,000		
\$355,000		
\$33,333		
\$25,000		
\$50,000		
\$29,000		
\$2,000		
\$20,000		
\$30,000		
\$91,250		
\$149,722		
\$3,750		
\$8,500		
\$36,000		
\$5,500		
\$22,500		
\$28,500		
<b>\$1,865,689</b>	<b>\$0</b>	<b>\$0</b>

[illegible]

<b>TANGIBLE DRILLING COSTS:</b>				
<b>2-00</b>	<b>** IDC - DRILLING **</b>			
<b>TUBULAR GOODS (Surf., Inter., Prod., Tbg)</b>				
	Size	Grade	Weight	Thread Length
2-02	9-5/8"	J-55	36.00	LT&C 1300'
2-04	7"	HCL-80	32.00	BK-HT 4,300'
2-06	5 1/2"	HCL-80	20.00	BK-HT 5,500'
<b>DRILLING - SURFACE EQUIPMENT</b>				
2-10	Casinghead(s)			
2-12	Liner Hanger & Packer			
2-14	Open Hole Packers and Sleeves			
2-16	Miscellaneous			
2-18	Flowline & Valves			
<b>TOTAL TANGIBLE DRILLING COSTS:</b>				
<b>INTANGIBLE COMPLETION COSTS:</b>				

<i>DRILLING</i>	<i>COMPLETION</i>	<i>FAC-BAT</i>
\$51,740		
\$140,180		
\$364,287		
\$13,500		
\$0		
-\$0		
\$0		
\$0		
\$569,707	\$0	\$0
<i>DRILLING</i>	<i>COMPLETION</i>	<i>FAC-BAT</i>

[illegible]

OPERATOR: Longfellow Energy, LP											
LEASE: Bonzo 1924 Fed Com ABX				WELL NO. #004H		FIELD: Yeso		AFE #:		DATE: 07/15/2025	
LOCATION: Loco Hills, NM								PROPOSED TD:		R (MD)	
OBJECTIVE: Drill and complete Yeso H <sub>2</sub>				Estimated @		R TVD		VERTICAL		RE-ENTRY	
OBJECTIVE:						R		HORIZONTAL		X WORKOVER	
OBJECTIVE:											
REMARKS:								REVIEWED BY:			

3-00	<b>** IDC - COMPLETION **</b>
3-02	Acidizing
3-04	Fracturing
3-06	Perforating
3-08	Cased Hole Logging
3-10	CO2 / Boosters
3-12	Electrician / Electrical Services
3-14	Equipment Rentals
3-15	Rentals- Potties, Lights, Trash Trailers
3-16	Frac Tank Rentals
3-18	Restore Location
3-20	Right - Of - Way
3-22	Roustabout Crews
3-23	Cement Plugs/Bridge Plugs
3-24	Supervision
3-25	Completion Overhead
3-26	Trucking
3-58	Trucking- Kill Truck
3-27	Water Transfer- 10", Poly, Fill Pit
3-28	Water Hauling - Fresh
3-29	SW Disposal- Hauling, Paid Disposal, Poly
3-30	Slickline Work
3-32	Reverse Unit / Power Swivel
	Completion Rig / Daywork
3-34	7 days @ \$3,200 / day
3-36	Anchors
3-38	Drill bits, Unde-reamers, Etc.
3-40	Coiled Tubing Unit
3-42	Completion Fluids - Mud, Etc.
3-44	DH Tool Rental
3-46	Fishing Tool Rental
3-48	Tubing Testing, Rental & Inspection
3-50	Press Control Equip Rental- BOPE, Frac Stack, Lubricator
3-52	Well Testing Equipment & Labor
3-57	Technical Labor
3-54	Miscellaneous Completion
3-56	Contingencies Completion
3-57	Contingencies Facilities
<b>TOTAL INTANGIBLE COMPLETION COSTS:</b>	

	\$15,000	
	\$2,600,000	
	\$265,000	
		\$150,000
	\$95,000	
	\$6,000	
	\$28,000	
	\$1,000	
		\$74,000
	\$51,000	
	\$65,000	
	\$20,000	
	\$45,000	
	\$40,000	
	\$275,000	
	\$1,050,000	
	\$10,000	
	\$100,000	
	\$105,000	
	\$1,400	
	\$6,500	
	\$415,000	
	\$10,000	
	\$45,000	
	\$115,000	
	\$80,000	
	\$15,000	
	\$545,890	\$44,800
\$0	\$6,004,790	\$268,800

Battery, LP gas, SWD
20% Contingency

<b>TANGIBLE COMPLETION COSTS:</b>			
<b>4-00</b>	<b>** IDC - COMPLETION **</b>		
4-01	Tubing		
4-02	Packers		
4-04	Plugs		
4-06	Blast Joint		
4-08	Miscellaneous Completion Equipment		
4-09	Environmental Equipment		
4-10	Compression Equipment		
4-12	Dehydration Equipment		
4-14	Electrical Equipment - Motors, Etc.		
4-15	Automation Equipment		
4-16	Injection / Transfer Pump		
4-18	Meter & Meter Run		
4-20	Salt Water Tanks		
4-22	Production Tanks		
4-24	Separation Equipment		
4-26	Pump		
4-28	Pumping Unit		
4-30	Rod String		
	Size	Class	Length
	"	"	"
4-32	Tubing Head		
4-34	Valves, Gauges and Miscellaneous		
4-38	Artificial Lift and Accessories		
4-40	Flowline		
<b>TOTAL TANGIBLE COMPLETION COSTS:</b>			
<b>TOTAL DRILLING COST</b>			
<b>TOTAL COMPLETION COST</b>			
<b>TOTAL COMPLETED WELL COST</b>			

<i>DRILLING</i>	<i>COMPLETION</i>	<i>FAC-BAT</i>
	\$25,000	
	\$20,000	
		\$24,000
		\$31,000
		\$30,000
		\$104,000
		\$16,000
		\$24,000
		\$34,000
		\$42,000
		\$66,000
	\$170,000	
	\$3,500	
		\$65,000
		\$20,000
	<i>\$218,500</i>	<i>\$456,000</i>
<i>\$2,435,396</i>		
	<i>\$6,223,290</i>	<i>\$724,800</i>

SUPPLEMENTAL
Containment
VRU, Air Compressor
PLC/RIO, End Device
VFDs, slam valves
SWD pumps
gas & flare meters
4 fiberglass tanks
4 steel tanks
KO, heater treater, ga
flare, LACT, recirc p

Approved by: \_\_\_\_\_

**Company:** \_\_\_\_\_

**Title:** \_\_\_\_\_

Signed this                      Day of                      20

Longfellow/Bonzo Wells  
Case No. 25635

Exhibit A-4

Page 11 of 13

OPERATOR: Longfellow Energy, LP											
LEASE: Bonzo 1924 Fed Com ABX				WELL NO. #005H		FIELD: Yeso		AFE #:		DATE: 07/15/2025	
LOCATION: Loco Hills, NM										R (MD)	
OBJECTIVE: Drill and complete Yeso Hz				Estimated @		R TVD		PROPOSED TD: VERTICAL			
OBJECTIVE:						R		HORIZONTAL		X	
OBJECTIVE:										RE-ENTRY	
REMARKS:										WORKOVER	
								REVIEWED BY:			

<b>INTANGIBLE DRILLING COSTS:</b>			
<b>1-00</b>	<b>** IDC - DRILLING **</b>		
1-02	Rig Diesel		
1-03	Rig Rentals		
1-04	Location / Construction		
1-05	Drilling Insurance		
1-06	Permits		
1-07	Title Opinion / Regulatory Fees		
1-08	Survey		
1-10	Right-of-Way		
1-14	Trucking		
1-18	Supervision		
1-19	Drilling Overhead		
1-20	Rig Mobilization / Demobilization		
1-22	Bits / Underreamers, Etc.		
1-23	Directional Tools & Supervision		
1-26	Drilling Mud & Transportation		
1-28	Mud Logging		
1-30	Drill String & BHA Rental		
1-34	Contract Daywork Drilling		
	20.0 days @	\$17,750	/ day
1-36	Casing Crews, PU & LD		
1-40	Rathole / Mousehole / Conductor		
1-42	Water - Fresh / Brine		
1-43	Waste Water / Mud Disposal		
1-46	Trash Trailer		
1-48	Surface Pipe Cementing		
1-51	Contractor Ser. (Roustabout, Testor, etc.)		
1-52	Production Casing Cementing		
1-58	Drilling Contingencies		
1-60	Surface Damages		
1-62	Rotating Head & Expendables		
1-64	Miscellaneous Drilling		
1-66	Welding During Drilling		
1-68	Miscellaneous Equipment Rentals		
1-70	Centralizers & Float Equipment		
<b>TOTAL INTANGIBLE DRILLING COSTS:</b>			

<b>DRILLING</b>	<b>COMPLETION</b>	<b>FAC-BAT</b>
\$105,300		
\$41,667		
\$105,000		
\$5,000		
\$7,500		
\$80,000		
\$7,500		
\$15,000		
\$7,500		
\$133,333		
\$41,667		
\$85,000		
\$60,000		
\$216,667		
\$29,500		
\$15,000		
\$20,000		
\$355,000		
\$33,333		
\$25,000		
\$50,000		
\$29,000		
\$2,000		
\$20,000		
\$30,000		
\$91,250		
\$149,722		
\$3,750		
\$8,500		
\$36,000		
\$5,500		
\$22,500		
\$28,500		
<b>\$1,865,689</b>	<b>\$0</b>	<b>\$0</b>

[illegible]

<b>TANGIBLE DRILLING COSTS:</b>					
<b>2-00</b>		<b>** IDC - DRILLING **</b>			
<b>TUBULAR GOODS (Surf., Inter., Prod., Tbg)</b>					
	Size	Grade	Weight	Thread	Length
2-02	9-5/8"	J-55	36.00	LT&C	1300'
2-04	7"	HCL-80	32.00	BK-HT	4,300'
2-06	5 1/2"	HCL-80	20.00	BK-HT	5,500'
<b>DRILLING - SURFACE EQUIPMENT</b>					
2-10	Casinghead(s)				
2-12	Liner Hanger & Packer				
2-14	Open Hole Packers and Sleeves				
2-16	Miscellaneous				
2-18	Flowline & Valves				
<b>TOTAL TANGIBLE DRILLING COSTS:</b>					
<b>INTANGIBLE COMPLETION COSTS:</b>					

<i>DRILLING</i>	<i>COMPLETION</i>	<i>FAC-BAT</i>
\$51,740		
\$140,180		
\$364,287		
\$13,500		
\$0		
\$0		
\$0		
\$0		
\$569,707	\$0	\$0
<i>DRILLING</i>	<i>COMPLETION</i>	<i>FAC-BAT</i>

[illegible]





LEASEHOLD OWNERS	Royalty Owner	Overriding Royalty Owners	Comments
Hilcorp Energy 1, L.P. 1111 Travis St, Houston, TX 77002 Cannon Exploration Company 3608 South County Road 1184 Midland, TX 79706 New Mexico University Foundation, Inc. PO Box 3590 Las Cruces, NM 88003 Western New Mexico University Financial Aid Scholarship Dept. PO Box 680 Silver City, NM 88062 Fund for Perpetual Care of Haney's Chapel Cemetary & Old Bain Graveyard Simp & Jewel Bain, Trustee Star Rt. 63, Box 255 Guntersville, AL 35976 Doug Sharp 12100 Overbrook Ln. #15A Houston, TX 77077 Lanier Sharp Horton 1886 Alma Lane Superior, CO 80027 Lee Carol Sharp Copeland 917 Shady Oaks Ct Arlington, TX 76012 Chris McDonald Vogel 934 S. Burlington Blvd Burlington, WA 98233 Pat Banks Ford PO Box 93344 Lubbock, TX 79493 Garlene Gainer Peterson 206 Capri Rd Las Cruces, NM 88005			Hilcorp emailed on September 9th stating they had received the well proposals and requested information on spud date, return email sent the same day.  Well proposals sent on July 17th, 2025 and received by Leasehold Owner on July 22nd, 2025  Well proposals sent on July 17th, 2025 and received by Leasehold Owner on July 23rd, 2025   Well proposals sent on July 17th, 2025   Well proposals sent on July 17th, 2025. Returned undeliverable. Resent to possible heir, John McCutchen, on August 4th, 2025 and received on August 22nf, 2025   Passed away, sent to sister Lanier Sharp Horton  Well proposals sent on July 17th, 2025 and received by Leasehold Owner on July 23rd, 2025  Well proposals sent on July 17th, 2025 and received by Leasehold Owner on July 24th, 2025   Well proposals sent on July 17th, 2025. Returned undeliverable. Well proposals sent on July 17th, 2025. Returned undeliverable. Resent to daughter, Susanna Munoz on August 4th, 2025 and received on August 11th, 2025  Well proposals sent on July 17th, 2025 and received by Leasehold Owner on July 23rd, 2025

# Tab 4

**STATE OF NEW MEXICO  
DEPARTMENT OF ENERGY, MINERALS AND NATURAL RESOURCES  
OIL CONSERVATION DIVISION**

**APPLICATION OF LONGFELLOW ENERGY, L.P.  
FOR COMPULSORY POOLING,  
LEA COUNTY, NEW MEXICO**

**Case No. 25635**

**SELF-AFFIRMED STATEMENT OF GEOLOGIST JACOB S. DEHAMER**

I, Jacob S. DeHamer, do hereby state and affirm the following:

1. I am over the age of 18 and have the capacity to execute this statement, which is based on my personal knowledge.
2. I am a Geologist for Longfellow Energy, L.P. ("LFE") and am familiar with the subject applications and geology involved.
3. This testimony is submitted in connection with the filing by LFE of the above-referenced compulsory pooling application pursuant to 19.15.4.12(A)(1) NMAC.
4. I have previously testified before the New Mexico Oil Conservation Division as an expert witness in petroleum geology matters. My credentials as a petroleum geologist have been accepted by the Division and made a matter of record. A summary of my education and work experience is as follows: I graduated from Calvin College in 2006 with a Bachelor's of Science in Geology and from Louisiana State University in 2010 with a Master's Degree in Applied Geology. I have worked as a petroleum geologist in the oil and gas industry for 17 years. I have been employed with LFE in its geology department since 2022 and have worked on New Mexico oil and gas matters since that time.
5. **Exhibit B-1** is a general location map indicating the location of the proposed horizontal spacing units ("HSU").

6. **Exhibit B-2** is a subsea structure map and cross-section map showing the structure of the top of the Yeso formation. Contour interval is 50'. The Yeso structure dips W to E in the Bonzo ABX unit. The cross section referenced in Exhibit B-3 is annotated.

7. **Exhibit B-3** is a stratigraphic cross section showing the gross stratigraphic section of the Paddock and Blinbry members of the Yeso formation. The total gross thickness of the Yeso section in the Bonzo ABX unit is approximately 1400' thick.

8. **Exhibit B-4** is a gunbarrel diagram depicting each well. These diagrams show the approximate landing zones in reference to the type log for the area and the associated spacing of the wellbores within the half-section width HSU.

9. **Exhibit B-5** is a gross isopach map showing the gross Yeso thickness in the Bonzo CD unit project area. The Yeso thickness is between 1200' and 1400' thick in adjacent sections to the Bonzo ABX Unit.

10. The measured depths and true vertical depths for each well are approximately as follows:

WELL	MD	TVD
Bonzo 1924 Fed Com ABX 001H	14,625	3,450
Bonzo 1924 Fed Com ABX 002H	15,027'	3,790'
Bonzo 1924 Fed Com ABX 003H	14,556'	3,450'
Bonzo 1924 Fed Com ABX 004H	15,014'	3,790'
Bonzo 1924 Fed Com ABX 005H	14,620'	3,450'

11. Based on my geologic study of the area, I conclude the following:

- a. The horizontal spacing and proration units are justified from a geologic standpoint.




- b. There are no structural impediments or faulting that will interfere with horizontal development.
- c. Each quarter-quarter section in the Yeso HSUs will contribute more or less equally to production.
- d. The planned E-W well orientation is consistent with horizontal development along the Yeso Trend.

12. The exhibits to this testimony were prepared by me or compiled from LFE's business records.

13. The granting of the Application is in the interests of conservation, the prevention of waste, and the protection of correlative rights.

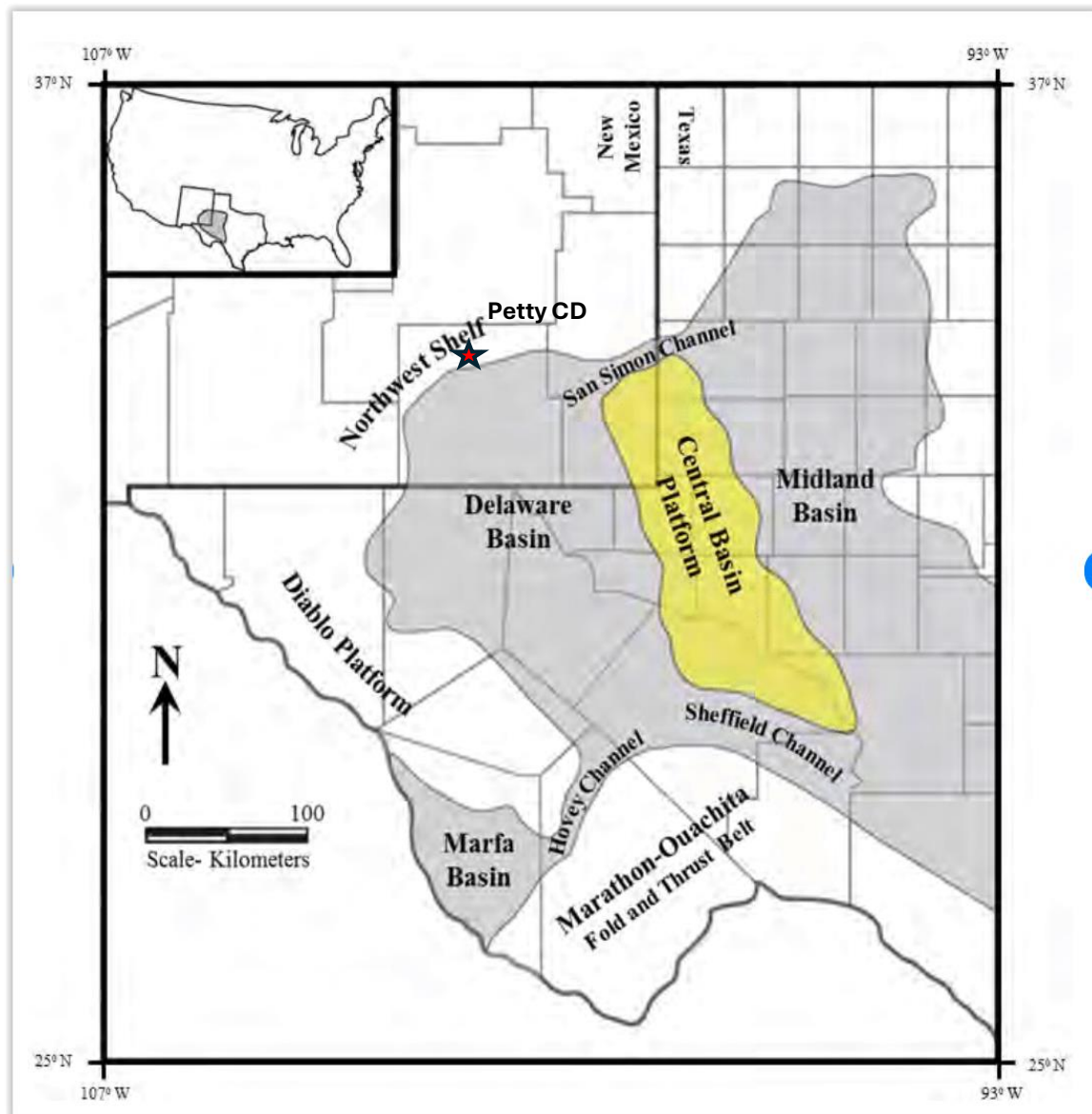
14. The foregoing is correct and complete to the best of my knowledge and belief.

I affirm under penalty of perjury under the laws of the State of New Mexico that this statement is true and correct.

  
\_\_\_\_\_  
Jacob S. DeHamer

11.6.2025  
DATE

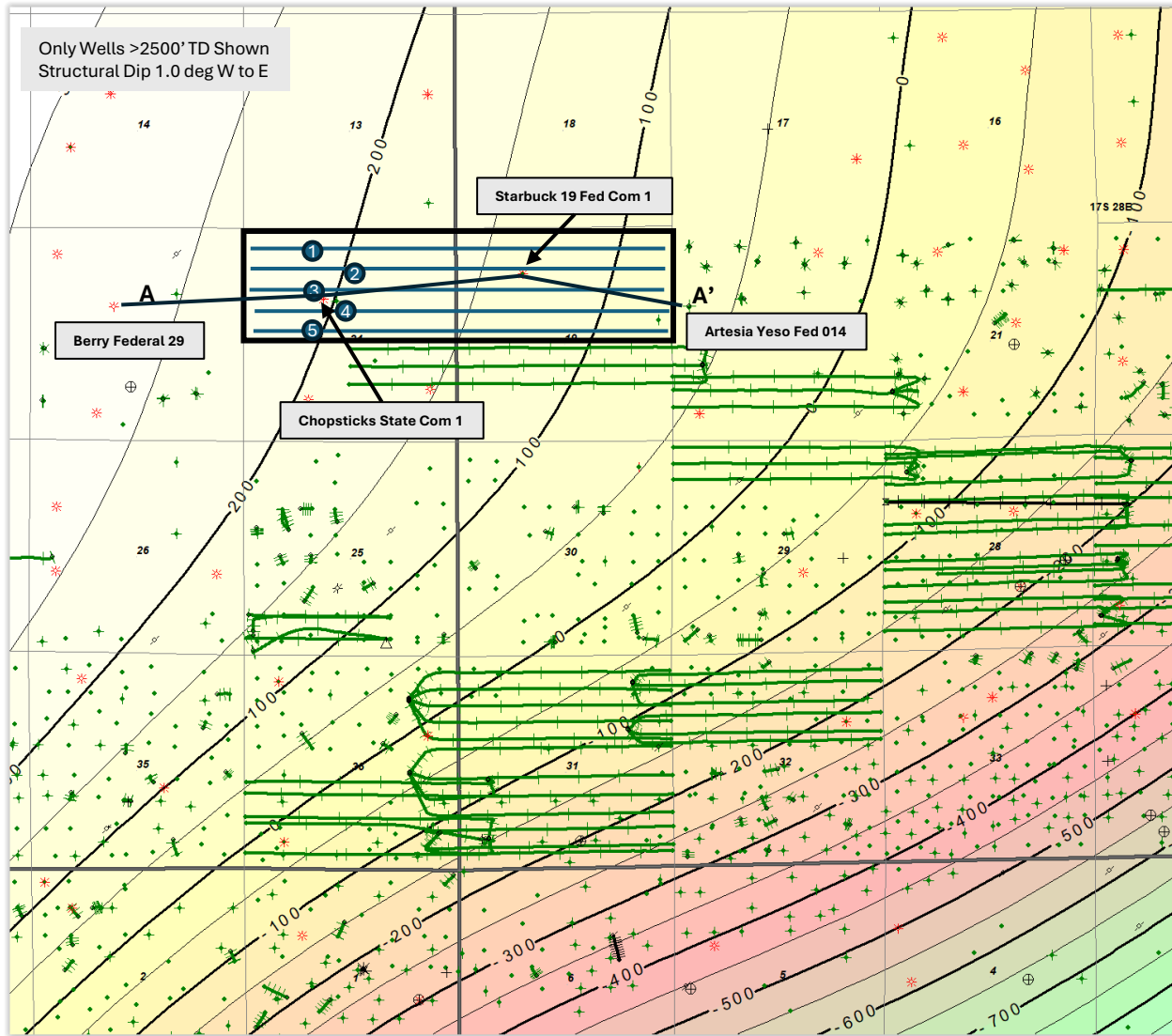
## Geologic Setting



**Bonzo 1924 ABX Unit CPO  
Exhibit B-1**

## Top Yeso Structure Map TVDSS


CI 50'

Bonzo 1924 ABX Unit CPO  
Exhibit B-2

- ① Bonzo 1924 ABX Fed Com 001H
- ② Bonzo 1924 ABX Fed Com 002H
- ③ Bonzo 1924 ABX Fed Com 003H
- ④ Bonzo 1924 ABX Fed Com 004H
- ⑤ Bonzo 1924 ABX Fed Com 005H



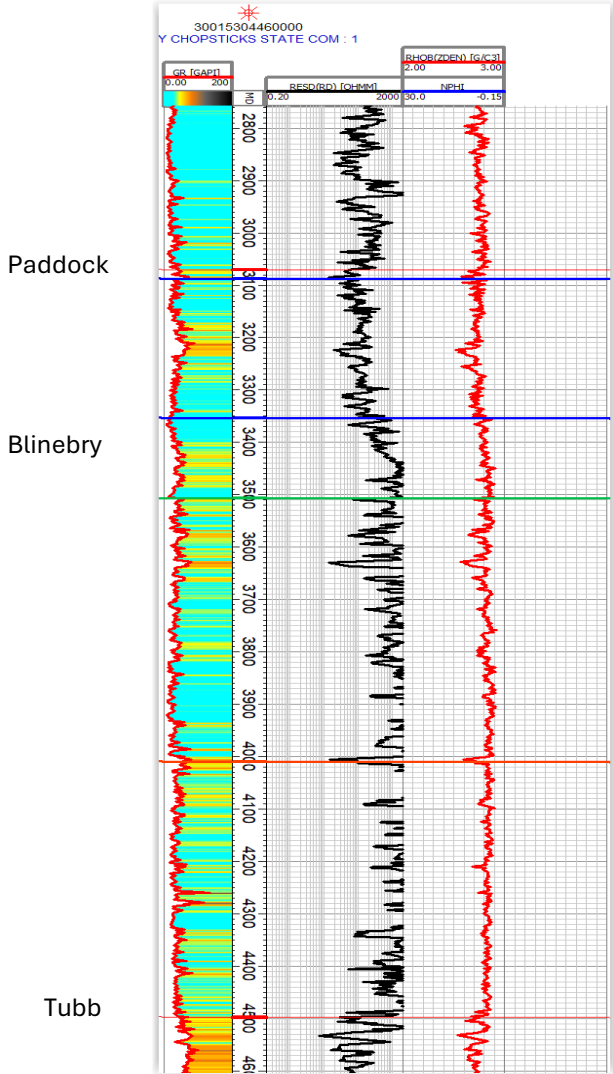
Yeso Cross Section A-A'



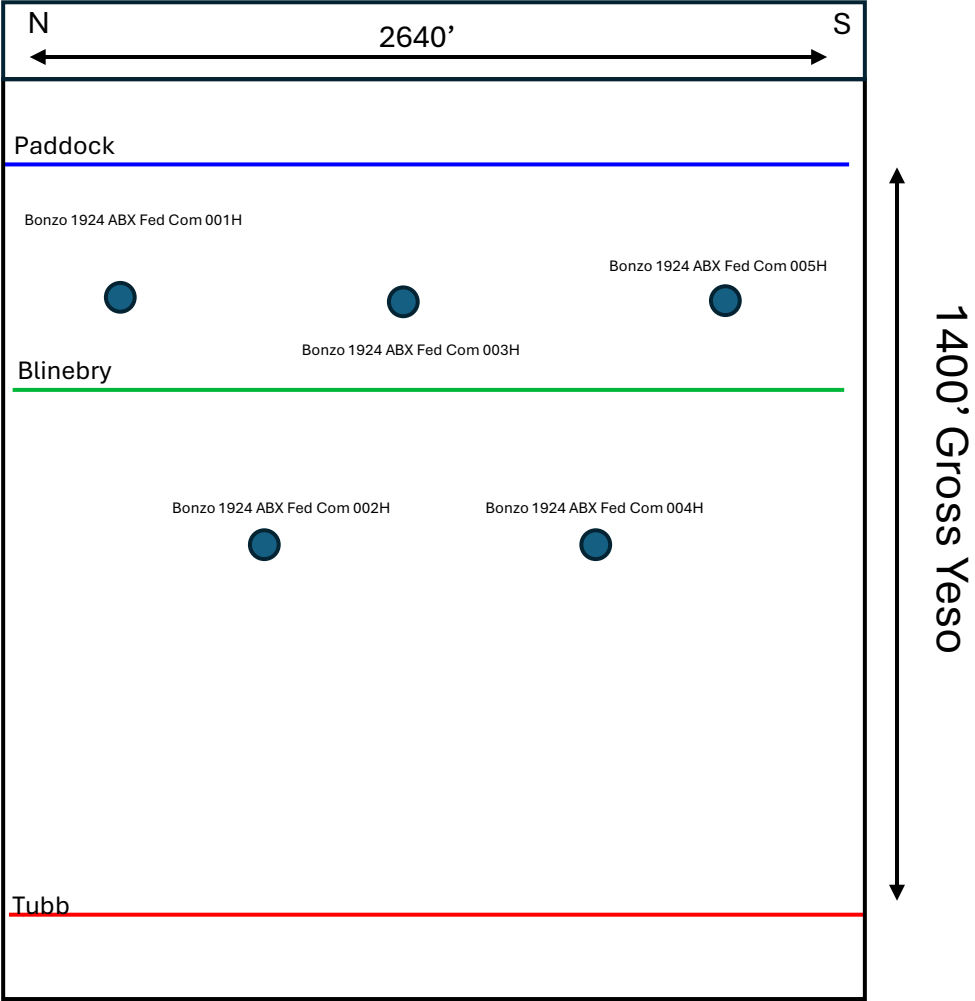
Bonzo 1924 ABX Unit CPO  
Exhibit B-3

Bonzo 1924 ABX Gun Barrell

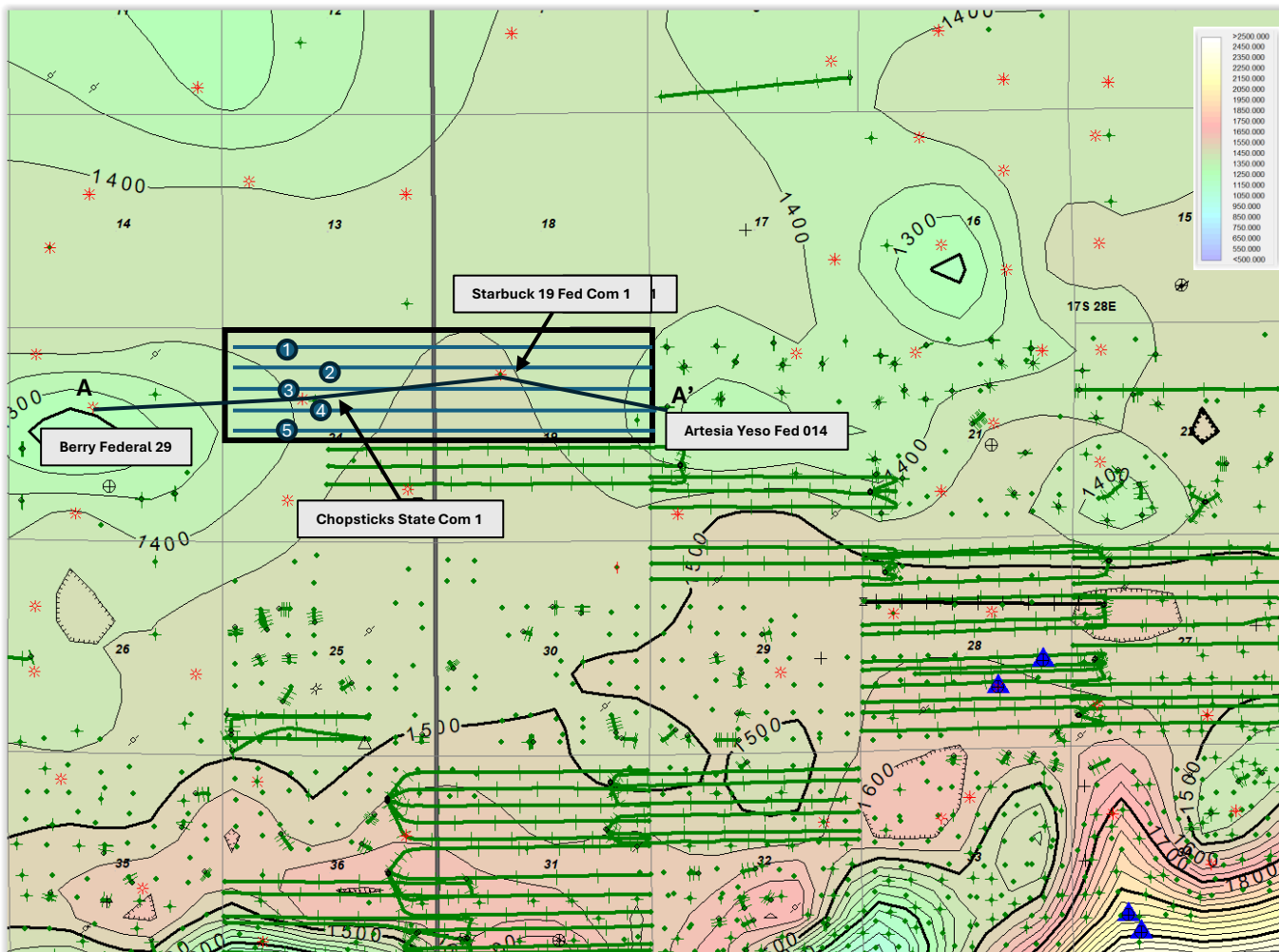
Bonzo 1924 ABX Unit CPO  
Exhibit B-4



Bonzo 1924 ABX Unit. Wells will be drilled East to West, Toe Up.



**Yeso Gross Isopach Map  
CI 50'**



**Bonzo 1924 ABX Unit CPO  
Exhibit B-5**

- ① Bonzo 1924 ABX Fed Com 001H
- ② Bonzo 1924 ABX Fed Com 002H
- ③ Bonzo 1924 ABX Fed Com 003H
- ④ Bonzo 1924 ABX Fed Com 004H
- ⑤ Bonzo 1924 ABX Fed Com 005H

# Tab 5

**STATE OF NEW MEXICO  
DEPARTMENT OF ENERGY, MINERALS AND NATURAL RESOURCES  
OIL CONSERVATION DIVISION**

**APPLICATION OF LONGFELLOW ENERGY, L.P.  
FOR COMPULSORY POOLING,  
EDDY COUNTY, NEW MEXICO**

**Case No. 25635**

**AFFIRMATION OF NOTICE**

I, Sharon T. Shaheen, attorney for LONGFELLOW ENERGY, L.P. ("Longfellow"), Applicant in the above-captioned matter, state and affirm the following:

I caused notice of the application to be sent by certified mail through the United States Postal Service on September 19, 2025, to all interest owners sought to be pooled in this proceeding. A sample notice letter to all interested parties is attached hereto as Exhibit C-1. A chart showing the results of certified mailing is attached as Exhibit C-2, and the certified mailing receipts and returns are attached as Exhibit C-3. Notice was also directed to all such owners by publication in the Carlsbad Current Argus on September 23, 2025, as shown in the Notice attached hereto as Exhibit C-4. The attached exhibits demonstrate to my satisfaction that all owners sought to be pooled were properly served.

Longfellow has conducted a good faith, diligent effort to find the names and correct addresses for the interest-owners entitled to receive notice of the Application filed herein.

I affirm under penalty of perjury under the laws of the State of New Mexico that this statement is true and correct.

/s/ Sharon T. Shaheen  
SHARON T. SHAHEEN

November 6, 2025  
Date





Sharon T. Shaheen  
Direct Dial: 505-986-2678  
sshahen@spencerfane.com

September 19, 2025

*Via U.S. Certified Mail, return receipt requested*

**TO: ALL INTEREST OWNERS ON ATTACHED LIST**

**Re: Case No. 25635** – Application of Longfellow Energy, L.P. for Compulsory Pooling, Eddy County, New Mexico – **Bonzo 1924 Fed Com ABX Wells**

Dear Interest Owner:

This will advise that pursuant to NMSA 1978, § 70-2-17, LONGFELLOW ENERGY, L.P. ("Longfellow") has filed an application with the New Mexico Oil Conservation Division seeking an order pooling all uncommitted interests in the proposed well described below. You are receiving this notice because you may have an interest in this well.

**Case No. 25635. Application of Longfellow Operating Partners, LLC for Compulsory Pooling, Eddy County, New Mexico.** Applicant in the above-styled cause seeks an order from the Oil Conservation Division approving a standard ~640-acre horizontal spacing and proration unit ("HSU"), with proximity tracts, comprised of the North Half of Section 24, Township 17 South, Range 27 East and the North Half of Section 19, Township 17 South, Range 28 East, in Eddy County, New Mexico and pooling all mineral interests in the Yeso formation (EMPIRE; GLORIETA-YESO [96210]) underlying the HSU. Applicant proposes to drill the following 2.0-mile wells in the HSU: Bonzo 1924 Fed Com ABX 001H well, to be horizontally drilled from a surface hole location ("SHL") approximately 1,200' FWL & 1,080' FNL of Section 20-17S-28E and a bottomhole location ("BHL") approximately 80' FWL & 330' FNL of Section 24-17S-27E; Bonzo 1924 Fed Com ABX 002H well, to be horizontally drilled from a SHL approximately 1,200' FWL & 1,100' FNL of Section 20-17S-28E and a BHL approximately 80' FWL & 780' FNL of Section 24-17S-27E; Bonzo 1924 Fed Com ABX 003H well, to be horizontally drilled from a SHL approximately 1,200' FWL & 1,120' FNL of Section 20-17S-28E and a BHL approximately 80' FWL & 1,230' FNL of Section 24-17S-27E; Bonzo 1924 Fed Com ABX 004H well, to be horizontally drilled from a SHL approximately 1,200' FWL & 1,140' FNL of Section 20-17S-28E and a BHL approximately 80' FWL & 1,680' FNL of Section 24-17S-27E; and Bonzo 1924 Fed Com ABX 005H well, to be horizontally drilled from a SHL approximately 1,200' FWL & 1,160' FNL of Section 20-17S-28E and a BHL approximately 80' FWL & 2,130' FNL of Section 24-17S-27E. The Bonzo 1924 Fed Com ABX 003H well is a proximity well. With the proximity tracts, the completed intervals will meet standard setback requirements. The first and last take points will meet the setback requirements set forth in the statewide rules for horizontal oil wells. Additional considerations will be the cost of drilling and completing the well and allocation of such costs, the designation of Applicant as operator of the HSU and wells to be drilled thereon, and a 200%

All Interest Owners  
September 19, 2025  
Page 2



charge for the risk involved in drilling and completing the well. The well and lands are located approximately 9 miles East of Artesia, New Mexico.

The attached application will be set for hearing before a Division Examiner at the New Mexico Oil Conservation Division on **October 9, 2025**, beginning at 9:00 a.m. Hearings are currently conducted in a hybrid fashion, both in-person at the Energy, Minerals, Natural Resources Department, Wendell Chino Building, Pecos Hall, 1220 South St. Francis Drive, 1<sup>st</sup> Floor, Santa Fe NM 87505 and via a virtual meeting platform. To participate in the electronic hearing, see the instructions posted on the docket for the hearing date at <https://www.emnrd.nm.gov/ocd/hearing-info/>. You are not required to attend this hearing, but as an owner of an interest that may be affected, you may appear and present testimony.

Failure to appear at that time and become a party of record will preclude you from challenging these applications at a later time. If you intend to present testimony or evidence at the hearing, you must enter your appearance **eight days prior to the hearing**, no later than **October 1, 2025**, and serve the Division, counsel for the Applicant, and other parties with a pre-hearing statement **seven days prior to the hearing**, no later than **October 2, 2025**, in accordance with Division Rule 19.15.4.13 NMAC.

Please feel free to contact me if you have any questions about this application.

Very truly yours,

/s/ Sharon T. Shaheen

Sharon T. Shaheen

Enclosure

cc: Longfellow Energy, L.P., *via email*

**EXHIBIT A****INTEREST OWNERS****Working Interest Party(ies):**

Riley Exploration Permian, Inc.  
29 East Reno Avenue, Suite 500  
Oklahoma City, OK 73104

Hilcorp Energy 1, L.P.  
1111 Travis Street  
Houston, TX 77002

Cannon Exploration Company  
3608 South County Road 1184  
Midland, TX 79706

Walsh & Watts, Inc.  
155 Walsh Drive  
Aledo, TX 76008

1007-Est, LLC  
155 Walsh Drive  
Aledo, TX 76008

New Mexico University Foundation, Inc.  
P.O. Box 3590  
Las Cruces, NM 88003

Friends of the Eastern Foundation of the Eastern  
New Mexico University  
Office Development Station #8  
Portales, NM 88130

Western New Mexico University Financial Aid  
Scholarship Department  
P.O. Box 680  
Silver City, NM 88062

Fund for Perpetual Care of Haney's Chapel  
Cemetery & Old Bain Graveyard  
Simp & Jewel Bain, Trustee  
Star Route 63, Box 255  
Guntersville, AL 35976

Doug Sharp  
12100 Overbrook Lane, #15A  
Houston, TX 77077

Lanier Sharp Horton  
1886 Alma Lane  
Superior, CO 80027

Lee Carol Sharp Copeland  
917 Shady Oaks Court  
Arlington, TX 76012

Chris McDonald Vogel  
934 S. Burlington Boulevard  
Burlington, WA 98233

Pat Banks Ford  
P.O. Box 93344  
Lubbock, TX 79493

Garlene Gainer Peterson  
206 Capri Road  
Las Cruces, NM 88005

**Overriding Royalty Interest Party(ies):**

Ray Hall Beck  
Thomas Ray Smith AIF:  
3509 Dominion Ridge  
San Angelo, TX 76904

Jack W. McCaw, deceased  
P.O. Box 127  
Artesia, NM 88211-0127  
contact: William J. McCaw

**EXHIBIT A**

Yates Brothers a partnership composed of Martin  
Yates III, S.P. Yates, John Yates and Yates  
Petroleum Corporation  
P.O. Box 1394  
Artesia, NM 88211

Johney Cockburn  
Contact: Hollace Lynne Hervey  
2305 Kingston Trace  
Denton, TX 76209-7947

Hilcorp Energy 1, L.P.  
1111 Travis Street  
Houston, TX 77002

J.A. White a/k/a Jefferson White, et ux.  
Heir: Geoffrey B. White  
66 Boyden Road  
Conway, MA 01341

Wayne Resler  
Route 1, Box 1631  
Boerne, TX 78006

James L. Evans  
P.O. Box 1029  
Eunice, NM 88231

Olen F. Featherstone II  
1801 West Second Street  
Roswell, NM 88201

John Bedingfield and Della Dawn Bedingfield as  
Joint Tenants  
1002 West Dallas Avenue  
Artesia, NM 88210

Richard F. Walsh  
2831 Bledsoe Street  
Fort Worth, TX 76107

Hollace Lynne Hervey and First National Bank  
of Artesia, Co-Trustees of the Maggie Suetta  
Cockburn's Charitable Remainder Trust  
Hollace Lynne Hervey  
2305 Kingston Trace  
Denton, TX 76209-7947

Mabelle Armstrong  
possible contact: Dawn C. Stead  
22712 Erwin Street  
Woodland Hills, CA 91367

Rio Pecos Corporation  
P.O. Box 2415  
Midland, TX 79702-2415

Bonnie Resler Karlsrud  
840 Crescent Drive  
Boulder, CO 80303

Ameritrust Texas N.A. as Trustee of Trust B  
under the will of Dale Resler  
contact: Bonnie Resler Karlsrud  
840 Crescent Drive  
Boulder, CO 80303

Wilson's Company  
110 West Louisiana, Suite 460  
Midland, TX 79701

Featherstone Development Corporation  
1801 West Second Street  
Roswell, NM 88201

Pitch Energy Corporation  
P.O. Box 304  
Artesia, NM 88211

Maudi E. Fleming  
P.O. Box 26689  
Fort Worth, TX 76126

**EXHIBIT A**

William Lloyd Walsh  
5400 Birchman Avenue  
Fort Worth, TX 76107

Estate of F. Howard Walsh, Jr.  
155 Walsh Drive  
Aledo, TX 76008

Estate of D'Ann Walsh Bonnell  
6120 Curzon Avenue  
Fort Worth, TX 76116

Free Ride, LLC  
1801 West Second Street  
Roswell, NM 88201

**Additional Interested Party(ies):**

Bureau of Land Management  
620 East Greene Street  
Carlsbad, NM 88220

New Mexico State Land Office  
310 Old Santa Fe Trail  
Santa Fe NM 87501



**LONGFELLOW ENERGY, L.P.**  
**Bonzo 1924 Fed Com ABX Wells / NMOCD No. 25635**  
**November 13, 2025, 2025 Hearing**

Entity	Date Letter Mailed	Certified Mail Number	Status of Delivery	Date Received
<b>WORKING INTEREST PARTY(IES)</b>				
Riley Exploration Permian, Inc. 29 East Reno Avenue, Suite 500 Oklahoma City, OK 73104	September 19, 2025	9314 7699 0430 0140 3093 12	Delivered	September 26, 2025
Hilcorp Energy 1, L.P. 1111 Travis Street Houston, TX 77002	September 19, 2025	9314 7699 0430 0140 3093 29	Delivered	September 22, 2025
Cannon Exploration Company 3608 South County Road 1184 Midland, TX 79706	September 19, 2025	9314 7699 0430 0140 3093 36	Delivered	September 23, 2025
Walsh & Watts, Inc. 155 Walsh Drive Aledo, TX 76008	September 19, 2025	9314 7699 0430 0140 3093 43	Delivered	September 22, 2025
1007-Est, LLC 155 Walsh Drive Aledo, TX 76008	September 19, 2025	9314 7699 0430 0140 3093 50	Delivered	September 24, 2025
New Mexico University Foundation, Inc. P.O. Box 3590 Las Cruces, NM 88003	September 19, 2025	9314 7699 0430 0140 3093 67	Delivered	September 22, 2025
Friends of the Eastern Foundation of the Eastern New Mexico University Office Development Station #8 Portales, NM 88130	September 19, 2025	9314 7699 0430 0140 3093 74	Delivered	September 23, 2025

**LONGFELLOW ENERGY, L.P.**  
**Bonzo 1924 Fed Com ABX Wells / NMOCD No. 25635**  
**November 13, 2025, 2025 Hearing**

Entity	Date Letter Mailed	Certified Mail Number	Status of Delivery	Date Received
Western New Mexico University Financial Aid Scholarship Department P.O. Box 680 Silver City, NM 88062	September 19, 2025	9314 7699 0430 0140 3093 81	Delivered	September 24, 2025
Fund for Perpetual Care of Haney's Chapel Cemetery & Old Bain Graveyard Simp & Jewel Bain, Trustee Star Route 63, Box 255 Guntersville, AL 35976	September 19, 2025	9314 7699 0430 0140 3093 98	Returned - Moved, Left No Address, Unable to Forward	September 22, 2025
Doug Sharp 12100 Overbrook Lane, #15A Houston, TX 77077	September 19, 2025	9314 7699 0430 0140 3094 04	Returned – Unclaimed	October 15, 2025
Lanier Sharp Horton 1886 Alma Lane Superior, CO 80027	September 19, 2025	9314 7699 0430 0140 3094 11	Returned – Forwarding Address Expired	September 22, 2025
Lee Carol Sharp Copeland 917 Shady Oaks Court Arlington, TX 76012	September 19, 2025	9314 7699 0430 0140 3094 28	Mailed – LOST by Post Office	September 22, 2025
Chris McDonald Vogel 934 S. Burlington Boulevard Burlington, WA 98233	September 19, 2025	9314 7699 0430 0140 3094 35	Returned – Forwarding Address Expired	September 24, 2025
Pat Banks Ford P.O. Box 93344 Lubbock, TX 79493	September 19, 2025	9314 7699 0430 0140 3094 42	Returned - Moved, Left No Address	September 27, 2025

**LONGFELLOW ENERGY, L.P.**  
**Bonzo 1924 Fed Com ABX Wells / NMOCD No. 25635**  
**November 13, 2025, 2025 Hearing**

Entity	Date Letter Mailed	Certified Mail Number	Status of Delivery	Date Received
Garlene Gainer Peterson 206 Capri Road Las Cruces, NM 88005	September 19, 2025	9314 7699 0430 0140 3094 59	Returned – Unclaimed	October 17, 2025
<b>OVERRIDING ROYALTY INTEREST PARTY(IES)</b>				
Ray Hall Beck Thomas Ray Smith AIF: 3509 Dominion Ridge San Angelo, TX 76904	September 19, 2025	9314 7699 0430 0140 3094 66	Returned – Addressee Not Known	September 23, 2025
Jack W. McCaw, deceased P.O. Box 127 Artesia, NM 88211-0127 contact: William J. McCaw	September 19, 2025	9314 7699 0430 0140 3094 73	Delivered	September 22, 2025
Yates Brothers a partnership composed of Martin Yates III, S.P. Yates, John Yates and Yates Petroleum Corporation P.O. Box 1394 Artesia, NM 88211	September 19, 2025	9314 7699 0430 0140 3094 80	Delivered	September 22, 2025
Hollace Lynne Hervey and First National Bank of Artesia, Co-Trustees of the Maggie Suetta Cockburn's Charitable Remainder Trust Hollace Lynne Hervey 2305 Kingston Trace Denton, TX 76209-7947	September 19, 2025	9314 7699 0430 0140 3094 97	Returned – Addressee Not Known	September 23, 2025

**LONGFELLOW ENERGY, L.P.**  
**Bonzo 1924 Fed Com ABX Wells / NMOCD No. 25635**  
**November 13, 2025, 2025 Hearing**

Entity	Date Letter Mailed	Certified Mail Number	Status of Delivery	Date Received
Johne Cockburn Contact: Hollace Lynne Hervey 2305 Kingston Trace Denton, TX 76209-7947	September 19, 2025	9314 7699 0430 0140 3095 03	Mailed – LOST by Post Office	September 22, 2025
Mabelle Armstrong possible contact: Dawn C. Stead 22712 Erwin Street Woodland Hills, CA 91367	September 19, 2025	9314 7699 0430 0140 3095 10	Returned – Unclaimed, No Mail Receptacle	October 19, 2025
Hilcorp Energy 1, L.P. 1111 Travis Street Houston, TX 77002	September 19, 2025	<b>Duplicate from Working Interest Owners List</b>		
Rio Pecos Corporation P.O. Box 2415 Midland, TX 79702-2415	September 19, 2025	9314 7699 0430 0140 3095 27	Delivered	September 30, 2025
J.A. White a/k/a Jefferson White, et ux. Heir: Geoffrey B. White 66 Boyden Road Conway, MA 01341	September 19, 2025	9314 7699 0430 0140 3095 34	Delivered	September 22, 2025
Bonnie Resler Karlsrud 840 Crescent Drive Boulder, CO 80303	September 19, 2025	9314 7699 0430 0140 3095 41	Return to Sender	September 22, 2025

**LONGFELLOW ENERGY, L.P.**  
**Bonzo 1924 Fed Com ABX Wells / NMOCD No. 25635**  
**November 13, 2025, 2025 Hearing**

Entity	Date Letter Mailed	Certified Mail Number	Status of Delivery	Date Received
Wayne Resler Route 1, Box 1631 Boerne, TX 78006	September 19, 2025	9314 7699 0430 0140 3095 58	Returned – Address Not Known	October 6, 2025
Ameritrust Texas N.A. as Trustee of Trust B under the will of Dale Resler contact: Bonnie Resler Karlsrud 840 Crescent Drive Boulder, CO 80303	September 19, 2025	9314 7699 0430 0140 3095 65	Return – Unable to Forward	September 22, 2025
James L. Evans P.O. Box 1029 Eunice, NM 88231	September 19, 2025	9314 7699 0430 0140 3095 72	Returned – Moved, left no address	September 24, 2025
Wilson's Company 110 West Louisiana, Suite 460 Midland, TX 79701	September 19, 2025	9314 7699 0430 0140 3095 89	Returned – Forwarding Address Expired	September 22, 2025
Olen F. Featherstone II 1801 West Second Street Roswell, NM 88201	September 19, 2025	9314 7699 0430 0140 3095 96	Returned – Insufficient Address	September 22, 2025
Featherstone Development Corporation 1801 West Second Street Roswell, NM 88201	September 19, 2025	9314 7699 0430 0140 3096 02	Returned – Insufficient Address	September 22, 2025
John Bedingfield and Della Dawn Bedingfield as Joint Tenants 1002 West Dallas Avenue Artesia, NM 88210	September 19, 2025	9314 7699 0430 0140 3096 19	Return – Unable to Forward	September 22, 2025



**LONGFELLOW ENERGY, L.P.**  
**Bonzo 1924 Fed Com ABX Wells / NMOCD No. 25635**  
**November 13, 2025, 2025 Hearing**

Entity	Date Letter Mailed	Certified Mail Number	Status of Delivery	Date Received
Pitch Energy Corporation P.O. Box 304 Artesia, NM 88211	September 19, 2025	9314 7699 0430 0140 3096 26	Returned – Moved, left no address	September 22, 2025
Richard F. Walsh 2831 Bledsoe Street Fort Worth, TX 76107	September 19, 2025	9314 7699 0430 0140 3096 33	Delivered	October 2, 2025
Maudi E. Fleming P.O. Box 26689 Fort Worth, TX 76126	September 19, 2025	9314 7699 0430 0140 3096 40	Returned – Unable to Forward	October 7, 2025
William Lloyd Walsh 5400 Birchman Avenue Fort Worth, TX 76107	September 19, 2025	9314 7699 0430 0140 3096 57	Delivered	September 23, 2025
Estate of F. Howard Walsh, Jr. 155 Walsh Drive Aledo, TX 76008	September 19, 2025	9314 7699 0430 0140 3096 64	Delivered	September 23, 2025
Estate of D'Ann Walsh Bonnell 6120 Curzon Avenue Fort Worth, TX 76116	September 19, 2025	9314 7699 0430 0140 3096 71	Returned – Addressee Unknown	September 23, 2025
Free Ride, LLC 1801 West Second Street Roswell, NM 88201	September 19, 2025	9314 7699 0430 0140 3096 88	Returned – Insufficient Address	September 22, 2025

**LONGFELLOW ENERGY, L.P.**  
**Bonzo 1924 Fed Com ABX Wells / NMOCD No. 25635**  
**November 13, 2025, 2025 Hearing**

Entity	Date Letter Mailed	Certified Mail Number	Status of Delivery	Date Received
<b>ADDITIONAL PARTY(IES)</b>				
Bureau of Land Management 620 East Greene Street Carlsbad, NM 88220	September 19, 2025	9314 7699 0430 0140 3096 95	Delivered	September 23, 2025
New Mexico State Land Office 310 Old Santa Fe Trail Santa Fe NM 87501	September 19, 2025	9314 7699 0430 0140 3097 01	Delivered	September 23, 2025

**Transaction Details****Recipient:**

Riley Exploration Permian, Inc  
29 East Reno Avenue, Suite 500  
Oklahoma City, OK 73104

**Date Created:**

09/18/2025 3:40 PM

**USPS Article Number:**

9314769904300140309312

**Return Receipt Article Number:**

9590969904300140309314

**Sender:**

Sharon T. Shaheen  
Longfellow (9015392 2104) Bonzo Wells  
Spencer Fane, LLP  
325 Paseo de Peralta  
Santa Fe, NM 87501-1860

**Service Options:**

Return Receipt  
Certified Mail

**Mail Service:**

Certified

**Reference #:**

001

**Postage:**

\$1.90

**Certified Mail Fees:**

\$9.70

**Status:**

Delivered

**Sender:**

S. Shaheen

**Contents:**

Notice Letter

**Custom Field 2:**

Longfellow

**Custom Field 3:**

Bonzo Wells

**Transaction created by:** Dortiz**User ID:** 32565**Firm Mailing Book ID:** None**Batch ID:** 319361**Transaction History****Event Description****Event Date****Details**

USPS® Return Receipt  
USPS® Certified Mail  
USPS® Certified Mail  
USPS® Certified Mail  
USPS® Certified Mail  
USPS® Certified Mail  
USPS® Certified Mail  
USPS® Certified Mail  
USPS® Certified Mail

09-18-2025 05:13 PM  
09-18-2025 07:26 PM  
09-21-2025 08:58 PM  
09-22-2025 08:37 AM  
09-22-2025 10:23 PM  
09-23-2025 02:59 AM  
09-24-2025 08:44 PM  
09-25-2025 09:11 AM  
09-26-2025 02:14 AM  
09-26-2025 05:21 PM

[USPS] - RETURN RECEIPT ASSOCIATED at SANTA FE,NM  
[USPS] - PRESHPMENT INFO SENT USPS AWAITS ITEM at SANTA FE,NM  
[USPS] - PROCESSED THROUGH USPS FACILITY at FORT WORTH TX DISTRIBUTION CENT  
[USPS] - PROCESSED THROUGH USPS FACILITY at FORT WORTH TX DISTRIBUTION CENT  
[USPS] - DEPARTED USPS REGIONAL FACILITY at FORT WORTH TX DISTRIBUTION CENT  
[USPS] - PROCESSED THROUGH USPS FACILITY at COPPELL TX DISTRIBUTION CENTER  
[USPS] - PROCESSED THROUGH USPS FACILITY at OKLAHOMA CITY OK DISTRIBUTION C  
[USPS] - DEPARTED USPS REGIONAL FACILITY at OKLAHOMA CITY OK DISTRIBUTION C  
[USPS] - PROCESSED THROUGH USPS FACILITY at OKLAHOMA CITY OK DISTRIBUTION C  
[USPS] - DELIVERED TO AGENT FRONT DESKMAIL ROOM at OKLAHOMA CITY,OK

## Transaction Details

<b>Recipient:</b>	<b>Date Created:</b>	09/18/2025 3:40 PM
Hilcorp Energy 1, L.P.	<b>Date Mail Delivered:</b>	09/22/2025 1:04 PM
1111 Travis Street	<b>USPS Article Number:</b>	9314769904300140309329
Houston, TX 77002	<b>Return Receipt Article Number:</b>	9590969904300140309321
<b>Sender:</b>	<b>Service Options:</b>	Return Receipt
Sharon T. Shaheen		Certified Mail
Longfellow (9015392,2104) Bonzo Wells	<b>Mail Service:</b>	Certified
Spencer Fane, LLP	<b>Reference #:</b>	002
325 Paseo de Peralta	<b>Postage:</b>	\$1.90
Santa Fe, NM 87501-1860	<b>Certified Mail Fees:</b>	\$9.70
<b>Transaction created by:</b> Dortiz	<b>Status:</b>	Delivered
<b>User ID:</b> 32565	<b>Sender:</b>	S. Shaheen
<b>Firm Mailing Book ID:</b> None	<b>Contents:</b>	Notice Letter
<b>Batch ID:</b> 319361	<b>Custom Field 2:</b>	Longfellow
	<b>Custom Field 3:</b>	Bonzo Wells

## Transaction History

Event Description	Event Date	Details
USPS® Return Receipt	09-18-2025 05:13 PM	[USPS] - RETURN RECEIPT ASSOCIATED at SANTA FE,NM
USPS® Certified Mail	09-18-2025 07:26 PM	[USPS] - PRESHPMENT INFO SENT USPS AWAITS ITEM at SANTA FE,NM
USPS® Certified Mail	09-19-2025 09:10 PM	[USPS] - ORIGIN ACCEPTANCE at SANTA FE,NM
USPS® Certified Mail	09-19-2025 10:25 PM	[USPS] - PROCESSED THROUGH USPS FACILITY at ALBUQUERQUE,NM
USPS® Certified Mail	09-19-2025 11:25 PM	[USPS] - DEPARTED USPS REGIONAL FACILITY at ALBUQUERQUE,NM
USPS® Certified Mail	09-21-2025 01:27 PM	[USPS] - PROCESSED THROUGH USPS FACILITY at SOUTH HOUSTON PROCESSING
USPS® Certified Mail	09-21-2025 07:36 PM	[USPS] - PROCESSED THROUGH USPS FACILITY at SOUTH HOUSTON PROCESSING
USPS® Certified Mail	09-22-2025 01:04 PM	[USPS] - CERTIFIED MAIL DELIVERED LEFT WITH INDIVIDUAL at HOUSTON,TX
USPS® Return Receipt	09-22-2025 10:11 PM	[USPS] - PROCESSED THROUGH USPS FACILITY at NORTH HOUSTON TX DISTRIBUTION C

Return Receipt (Form 3811) Barcode		COMPLETE THIS SECTION ON DELIVERY	
 <b>9590 9699 0430 0140 3093 21</b>		A. Signature <input checked="" type="checkbox"/> Agent <input type="checkbox"/> Addressee X 	
		B. Received by (Printed Name) <i>Neah</i> C. Date of Delivery <i>9/22</i> D. Is delivery address different from item 1? <input type="checkbox"/> Yes <input type="checkbox"/> No If YES, enter delivery address below:	
1. Article Addressed to: Hilcorp Energy 1, L.P. 1111 <del>Lewis Street</del> Houston, TX 77002		3. Service Type: <input checked="" type="checkbox"/> Certified Mail <input type="checkbox"/> Certified Mail Restricted Delivery	
2. Certified Mail (Form 3800) Article Number <b>9314 7699 0430 0140 3093 29</b>		Reference Information	
PS Form 3811, Facsimile, July 2015		Domestic Return Receipt	

**Transaction Details****Recipient:**

Cannon Exploration Company  
3608 South County Road 1184  
Midland, TX 79706

**Date Created:**

09/18/2025 3:40 PM

**Date Mail Delivered:**

09/23/2025 2:33 PM

**USPS Article Number:**

9314769904300140309336

**Return Receipt Article Number:**

9590969904300140309338

**Sender:**

Sharon T. Shaheen  
Longfellow (9015392.2104) Bonzo Wells  
Spencer Fane, LLP  
325 Paseo de Peralta  
Santa Fe, NM 87501-1860

**Service Options:**

Return Receipt  
Certified Mail

**Mail Service:**

Certified

**Reference #:**

003

**Postage:**

\$1.90

**Certified Mail Fees:**

\$9.70

**Status:**

Delivered

**Sender:**

S. Shaheen

**Contents:**

Notice Letter

**Custom Field 2:**

Longfellow

**Custom Field 3:**

Bonzo Wells

Transaction created by: Dortiz  
User ID: 32565  
Firm Mailing Book ID: None  
Batch ID: 319361

**Transaction History**

Event Description	Event Date	Details
USPS® Return Receipt	09-18-2025 05:13 PM	[USPS] - RETURN RECEIPT ASSOCIATED at SANTA FE,NM
USPS® Certified Mail	09-18-2025 07:26 PM	[USPS] - PRESHPMENT INFO SENT USPS AWAITS ITEM at SANTA FE,NM
USPS® Certified Mail	09-19-2025 09:10 PM	[USPS] - ORIGIN ACCEPTANCE at SANTA FE,NM
USPS® Certified Mail	09-19-2025 10:25 PM	[USPS] - PROCESSED THROUGH USPS FACILITY at ALBUQUERQUE,NM
USPS® Certified Mail	09-19-2025 11:25 PM	[USPS] - DEPARTED USPS REGIONAL FACILITY at ALBUQUERQUE,NM
USPS® Certified Mail	09-21-2025 01:02 PM	[USPS] - PROCESSED THROUGH USPS FACILITY at MIDLAND TX DISTRIBUTION CENTER
USPS® Certified Mail	09-21-2025 06:17 PM	[USPS] - PROCESSED THROUGH USPS FACILITY at MIDLAND TX DISTRIBUTION CENTER
USPS® Certified Mail	09-23-2025 02:33 PM	[USPS] - CERTIFIED MAIL DELIVERED LEFT WITH INDIVIDUAL at MIDLAND,TX




## Transaction Details

<b>Recipient:</b>	<b>Date Created:</b>	09/18/2025 3:40 PM
Walsh & Watts, Inc.	<b>USPS Article Number:</b>	9314769904300140309343
155 Walsh Drive	<b>Return Receipt Article Number:</b>	9590969904300140309345
Aledo, TX 76008		
<b>Sender:</b>	<b>Service Options:</b>	Return Receipt
Sharon T. Shaheen		Certified Mail
Longfellow (9015392, 2104) Bonzo Wells	<b>Mail Service:</b>	Certified
Spencer Fane, LLP	<b>Reference #:</b>	004
325 Paseo de Peralta	<b>Postage:</b>	\$1.90
Santa Fe, NM 87501-1860	<b>Certified Mail Fees:</b>	\$9.70
	<b>Status:</b>	Delivered
	<b>Sender:</b>	S. Shaheen
<b>Transaction created by:</b> Dortiz	<b>Contents:</b>	Notice Letter
<b>User ID:</b> 32565	<b>Custom Field 2:</b>	Longfellow
<b>Firm Mailing Book ID:</b> None	<b>Custom Field 3:</b>	Bonzo Wells
<b>Batch ID:</b> 319361		

## Transaction History

Event Description	Event Date	Details
USPS® Return Receipt	09-18-2025 05:13 PM	[USPS] - RETURN RECEIPT ASSOCIATED at SANTA FE, NM
USPS® Certified Mail	09-18-2025 07:26 PM	[USPS] - PRESHPMENT INFO SENT USPS AWAITS ITEM at SANTA FE, NM
USPS® Certified Mail	09-19-2025 09:10 PM	[USPS] - ORIGIN ACCEPTANCE at SANTA FE, NM
USPS® Certified Mail	09-19-2025 10:25 PM	[USPS] - PROCESSED THROUGH USPS FACILITY at ALBUQUERQUE, NM
USPS® Certified Mail	09-19-2025 11:25 PM	[USPS] - DEPARTED USPS REGIONAL FACILITY at ALBUQUERQUE, NM
USPS® Certified Mail	09-21-2025 10:10 AM	[USPS] - PROCESSED THROUGH USPS FACILITY at FORT WORTH TX DISTRIBUTION CENT
USPS® Certified Mail	09-21-2025 08:58 PM	[USPS] - PROCESSED THROUGH USPS FACILITY at FORT WORTH TX DISTRIBUTION CENT
USPS® Certified Mail	09-22-2025 12:06 PM	[USPS] - DELIVERED TO AGENT LEFT WITH INDIVIDUAL at ALEDO, TX

Return Receipt (Form 3811) Barcode		COMPLETE THIS SECTION ON DELIVERY	
 <b>9590 9699 0430 0140 3093 45</b>		A. Signature <i>C. Payne</i> <input checked="" type="checkbox"/> Agent <input type="checkbox"/> Addressee	
		B. Received by (Printed Name) <i>C. Payne</i> C. Date of Delivery <i>9/22</i>	
1. Article Addressed to: Walsh & Watts, Inc. 155 Walsh Drive Aledo, TX 76008		D. Is delivery address different from item 1? <input type="checkbox"/> Yes If YES, enter delivery address below: <input type="checkbox"/> No	
		3. Service Type: <input checked="" type="checkbox"/> Certified Mail <input type="checkbox"/> Certified Mail Restricted Delivery	
2. Certified Mail (Form 3800) Article Number <b>9314 7699 0430 0140 3093 43</b>		Reference Information	
PS Form 3811, Facsimile, July 2015		Domestic Return Receipt	

## Transaction Details

<b>Recipient:</b>	<b>Date Created:</b>	09/18/2025 3:40 PM
1007-Est, LLC	<b>Date Mail Delivered:</b>	09/24/2025 10:28 AM
155 Walsh Drive	<b>USPS Article Number:</b>	9314769904300140309350
Aledo, TX 76008	<b>Return Receipt Article Number:</b>	9590969904300140309352
<b>Sender:</b>	<b>Service Options:</b>	Return Receipt
Sharon T. Shaheen		Certified Mail
Longfellow (9015392-2104) Bonzo Wells	<b>Mail Service:</b>	Certified
Spencer Fane, LLP	<b>Reference #:</b>	005
325 Paseo de Peralta	<b>Postage:</b>	\$1.90
Santa Fe, NM 87501-1860	<b>Certified Mail Fees:</b>	\$9.70
<b>Transaction created by:</b> Dortiz	<b>Status:</b>	Delivered
<b>User ID:</b> 32565	<b>Sender:</b>	S. Shaheen
<b>Firm Mailing Book ID:</b> None	<b>Contents:</b>	Notice Letter
<b>Batch ID:</b> 319361	<b>Custom Field 2:</b>	Longfellow
	<b>Custom Field 3:</b>	Bonzo Wells

## Transaction History

Event Description	Event Date	Details
USPS® Return Receipt	09-18-2025 05:13 PM	[USPS] - RETURN RECEIPT ASSOCIATED at SANTA FE,NM
USPS® Certified Mail	09-18-2025 07:26 PM	[USPS] - PRESHIPMENT INFO SENT USPS AWAITS ITEM at SANTA FE,NM
USPS® Certified Mail	09-19-2025 09:10 PM	[USPS] - ORIGIN ACCEPTANCE at SANTA FE,NM
USPS® Certified Mail	09-19-2025 10:25 PM	[USPS] - PROCESSED THROUGH USPS FACILITY at ALBUQUERQUE,NM
USPS® Certified Mail	09-19-2025 11:25 PM	[USPS] - DEPARTED USPS REGIONAL FACILITY at ALBUQUERQUE,NM
USPS® Certified Mail	09-23-2025 02:15 AM	[USPS] - PROCESSED THROUGH USPS FACILITY at COPPELL TX DISTRIBUTION CENTER
USPS® Certified Mail	09-23-2025 08:24 AM	[USPS] - PROCESSED THROUGH USPS FACILITY at FORT WORTH TX DISTRIBUTION CENT
USPS® Certified Mail	09-23-2025 09:08 PM	[USPS] - PROCESSED THROUGH USPS FACILITY at FORT WORTH TX DISTRIBUTION CENT
USPS® Certified Mail	09-23-2025 10:28 PM	[USPS] - DEPARTED USPS REGIONAL FACILITY at FORT WORTH TX DISTRIBUTION CENT
USPS® Certified Mail	09-24-2025 10:28 AM	[USPS] - CERTIFIED MAIL DELIVERED LEFT WITH INDIVIDUAL at ALEDO,TX

## Transaction Details

<b>Recipient:</b> New Mexico University Foundation, Inc. P.O. Box 3590 Las Cruces, NM 88003	<b>Date Created:</b> 09/18/2025 3:40 PM
<b>Sender:</b> Sharon T. Shaheen Longfellow (9015392,2104) Bonzo Wells Spencer Fane, LLP 325 Paseo de Peralta Santa Fe, NM 87501-1860	<b>Date Mail Delivered:</b> 09/22/2025 12:26 PM
<b>Transaction created by:</b> Dortiz	<b>USPS Article Number:</b> 9314769904300140309367
<b>User ID:</b> 32565	<b>Return Receipt Article Number:</b> 9590969904300140309369
<b>Firm Mailing Book ID:</b> None	<b>Service Options:</b> Return Receipt Certified Mail
<b>Batch ID:</b> 319361	<b>Mail Service:</b> Certified
	<b>Reference #:</b> 007
	<b>Postage:</b> \$1.90
	<b>Certified Mail Fees:</b> \$9.70
	<b>Status:</b> Delivered
	<b>Sender:</b> S. Shaheen
	<b>Contents:</b> Notice Letter
	<b>Custom Field 2:</b> Longfellow
	<b>Custom Field 3:</b> Bonzo Wells

## Transaction History

Event Description	Event Date	Details
USPS® Return Receipt	09-18-2025 05:13 PM	[USPS] - RETURN RECEIPT ASSOCIATED at SANTA FE,NM
USPS® Certified Mail	09-18-2025 07:26 PM	[USPS] - PRESHPMENT INFO SENT USPS AWAITS ITEM at SANTA FE,NM
USPS® Certified Mail	09-19-2025 09:10 PM	[USPS] - ORIGIN ACCEPTANCE at SANTA FE,NM
USPS® Certified Mail	09-19-2025 10:25 PM	[USPS] - PROCESSED THROUGH USPS FACILITY at ALBUQUERQUE,NM
USPS® Certified Mail	09-19-2025 11:25 PM	[USPS] - DEPARTED USPS REGIONAL FACILITY at ALBUQUERQUE,NM
USPS® Certified Mail	09-21-2025 12:23 PM	[USPS] - PROCESSED THROUGH USPS FACILITY at EL PASO TX DISTRIBUTION CENTER
USPS® Certified Mail	09-21-2025 04:34 PM	[USPS] - PROCESSED THROUGH USPS FACILITY at EL PASO TX DISTRIBUTION CENTER
USPS® Certified Mail	09-22-2025 10:21 AM	[USPS] - ARRIVAL AT UNIT at LAS CRUCES,NM
USPS® Certified Mail	09-22-2025 12:26 PM	[USPS] - CERTIFIED MAIL DELIVERED PO BOX at LAS CRUCES,NM

Return Receipt (Form 3811) Barcode		COMPLETE THIS SECTION ON DELIVERY	
 9590 9699 0430 0140 3093 69		A. Signature  <input checked="" type="checkbox"/> Agent <input type="checkbox"/> Addresser	
		B. Received by (Printed Name) Eileen Montoya	C. Date of Delivery 9/23/25
1. Article Addressed to: New Mexico University Foundation, Inc. P.O. Box 3590 Las Cruces, NM 88003		D. Is delivery address different from item 1? <input type="checkbox"/> Yes If YES, enter delivery address below: <input type="checkbox"/> No	
		3. Service Type: <input checked="" type="checkbox"/> Certified Mail <input type="checkbox"/> Certified Mail Restricted Delivery	
2. Certified Mail (Form 3800) Article Number 9314 7699 0430 0140 3093 67		Reference Information	
PS Form 3811, Facsimile, July 2015		Domestic Return Re	

## Transaction Details

## Recipient:

Friends of the Eastern Foundation  
of the Eastern New Mexico University  
Office Development Station #8  
Portales, NM 88130

## Date Created:

09/18/2025 3:40 PM

## Date Mail Delivered:

09/23/2025 3:36 PM

## USPS Article Number:

9314769904300140309374

## Return Receipt Article Number:

9590969904300140309376

## Sender:

Sharon T. Shaheen  
Longfellow (9015392,2104) Bonzo Wells  
Spencer Fane, LLP  
325 Paseo de Peralta  
Santa Fe, NM 87501-1860

## Service Options:

Return Receipt

## Mail Service:

Certified Mail

## Reference #:

Certified

## Postage:

009

## Certified Mail Fees:

\$1.90

## Status:

\$9.70

## Sender:

Delivered

## Contents:

S. Shaheen

## Custom Field 2:

Notice Letter

## Custom Field 3:

Longfellow

Transaction created by: Dortiz

User ID: 32565

Firm Mailing Book ID: None

Batch ID: 319361


## Transaction History

## Event Description

## Event Date

## Details

USPS® Return Receipt	09-18-2025 05:13 PM	[USPS] - RETURN RECEIPT ASSOCIATED at SANTA FE,NM
USPS® Certified Mail	09-18-2025 07:26 PM	[USPS] - PRESHIPMENT INFO SENT USPS AWAITS ITEM at SANTA FE,NM
USPS® Certified Mail	09-19-2025 09:10 PM	[USPS] - ORIGIN ACCEPTANCE at SANTA FE,NM
USPS® Certified Mail	09-19-2025 10:25 PM	[USPS] - PROCESSED THROUGH USPS FACILITY at ALBUQUERQUE,NM
USPS® Certified Mail	09-19-2025 11:25 PM	[USPS] - DEPARTED USPS REGIONAL FACILITY at ALBUQUERQUE,NM
USPS® Certified Mail	09-21-2025 10:47 AM	[USPS] - PROCESSED THROUGH USPS FACILITY at LUBBOCK TX DISTRIBUTION CENTER
USPS® Certified Mail	09-21-2025 11:38 AM	[USPS] - PROCESSED THROUGH USPS FACILITY at LUBBOCK TX DISTRIBUTION CENTER
USPS® Certified Mail	09-22-2025 06:56 AM	[USPS] - DEPARTED USPS REGIONAL FACILITY at LUBBOCK TX DISTRIBUTION CENTER
USPS® Certified Mail	09-23-2025 03:36 PM	[USPS] - CERTIFIED MAIL DELIVERED INDIVIDUAL PICKED UP AT USPS at PORTALES,NM

Return Receipt (Form 3811) Barcode		COMPLETE THIS SECTION ON DELIVERY	
 <b>9590 9699 0430 0140 3093 76</b>		<b>A. Signature</b> <input type="checkbox"/> Agent <input type="checkbox"/> Addressee <b>X</b>	
		<b>B. Received by (Printed Name)</b> <b>C. Date of Delivery</b>	
<b>1. Article Addressed to:</b> Friends of the Eastern Foundation of the Eastern New Mexico University Office Development Station #8 Portales, NM 88130		<b>D. Is delivery address different from item 1?</b> <input type="checkbox"/> Yes <input type="checkbox"/> No If YES, enter delivery address below:	
<b>2. Certified Mail (Form 3800) Article Number</b> <b>9314 7699 0430 0140 3093 74</b>		<b>3. Service Type:</b> <input checked="" type="checkbox"/> Certified Mail <input type="checkbox"/> Certified Mail Restricted Delivery <b>Reference Information</b>	
PS Form 3811, Facsimile, July 2015		Domestic Return Receipt	



## Transaction Details

## Recipient:

Western New Mexico University  
Financial Aid Scholarship Department  
P.O. Box 680  
Silver City, NM 88062

## Date Created:

09/18/2025 3:40 PM

## USPS Article Number:

9314769904300140309381

## Return Receipt Article Number:

9590969904300140309383

## Service Options:

Return Receipt  
Certified Mail

## Sender:

Sharon T. Shaheen  
Longfellow (9015392.2104) Bonzo Wells  
Spencer Fane, LLP  
325 Paseo de Peralta  
Santa Fe, NM 87501-1860

## Mail Service:

Certified

## Reference #:

010

## Postage:

\$1.90

## Certified Mail Fees:

\$9.70

## Status:

Delivered

## Sender:

S. Shaheen

## Contents:

Notice Letter

## Custom Field 2:

Longfellow

## Custom Field 3:

Bonzo Wells

Transaction created by: Dortiz

User ID: 32565

Firm Mailing Book ID: None

Batch ID: 319361


## Transaction History

## Event Description

## Event Date

## Details

USPS® Return Receipt	09-18-2025 05:13 PM	[USPS] - RETURN RECEIPT ASSOCIATED at SANTA FE,NM
USPS® Certified Mail	09-18-2025 07:26 PM	[USPS] - PRESHPMENT INFO SENT USPS AWAITS ITEM at SANTA FE,NM
USPS® Certified Mail	09-19-2025 09:10 PM	[USPS] - ORIGIN ACCEPTANCE at SANTA FE,NM
USPS® Certified Mail	09-19-2025 10:25 PM	[USPS] - PROCESSED THROUGH USPS FACILITY at ALBUQUERQUE,NM
USPS® Certified Mail	09-19-2025 11:25 PM	[USPS] - DEPARTED USPS REGIONAL FACILITY at ALBUQUERQUE,NM
USPS® Certified Mail	09-21-2025 12:23 PM	[USPS] - PROCESSED THROUGH USPS FACILITY at EL PASO TX DISTRIBUTION CENTER
USPS® Certified Mail	09-21-2025 05:32 PM	[USPS] - PROCESSED THROUGH USPS FACILITY at EL PASO TX DISTRIBUTION CENTER
USPS® Certified Mail	09-24-2025 09:14 AM	[USPS] - DELIVERED TO AGENT PICKED UP AT USPS at SILVER CITY,NM

Return Receipt (Form 3811) Barcode		COMPLETE THIS SECTION ON DELIVERY	
 <b>9590 9699 0430 0140 3093 83</b>		A. Signature <input type="checkbox"/> Agent X <i>Nikolas Duarte</i> <input type="checkbox"/> Addressee	
		B. Received by (Printed Name) <i>Nikolas Duarte</i> C. Date of Delivery <i>9/24/25</i> D. Is delivery address different from item 1? <input type="checkbox"/> Yes If YES, enter delivery address below: <input type="checkbox"/> No	
1. Article Addressed to: Western New Mexico University Financial Aid Scholarship Department P.O. Box 680 Silver City, NM 88062		3. Service Type: <input checked="" type="checkbox"/> Certified Mail <input type="checkbox"/> Certified Mail Restricted Delivery	
2. Certified Mail (Form 3800) Article Number <b>9314 7699 0430 0140 3093 81</b>		Reference Information	
PS Form 3811, Facsimile, July 2015		Domestic Return Receipt	



## Transaction Details

## Recipient:

Jack W. McCaw, deceased  
 contact: William J. McCaw  
 P.O. Box 127  
 Artesia, NM 88211-0127

## Date Created:

09/18/2025 3:40 PM

## Date Mail Delivered:

09/22/2025 11:35 AM

## USPS Article Number:

9314769904300140309473

## Return Receipt Article Number:

9590969904300140309475

## Service Options:

Return Receipt

Certified Mail

## Mail Service:

Certified

## Reference #:

019

## Postage:

\$1.90

## Certified Mail Fees:

\$9.70

## Status:

Delivered

## Sender:

S. Shaheen

## Contents:

Notice Letter

## Custom Field 2:

Longfellow

## Custom Field 3:

Bonzo Wells

## Sender:

Sharon T. Shaheen  
 Longfellow (9015392 2104) Bonzo Wells  
 Spencer Fane, LLP  
 325 Paseo de Peralta  
 Santa Fe, NM 87501-1860

Transaction created by: Dortiz

User ID: 32565

Firm Mailing Book ID: None

Batch ID: 319361

## Transaction History

## Event Description

## Event Date

## Details

USPS® Return Receipt

09-18-2025 05:13 PM

[USPS] - RETURN RECEIPT ASSOCIATED at SANTA FE, NM

USPS® Certified Mail

09-18-2025 07:26 PM

[USPS] - PRESHPMENT INFO SENT USPS AWAITS ITEM at SANTA FE, NM

USPS® Certified Mail

09-19-2025 09:10 PM

[USPS] - ORIGIN ACCEPTANCE at SANTA FE, NM

USPS® Certified Mail

09-19-2025 10:25 PM

[USPS] - PROCESSED THROUGH USPS FACILITY at ALBUQUERQUE, NM

USPS® Certified Mail

09-19-2025 11:25 PM

[USPS] - DEPARTED USPS REGIONAL FACILITY at ALBUQUERQUE, NM

USPS® Certified Mail

09-21-2025 10:47 AM

[USPS] - PROCESSED THROUGH USPS FACILITY at LUBBOCK TX DISTRIBUTION CENTER

USPS® Certified Mail

09-21-2025 11:54 AM

[USPS] - PROCESSED THROUGH USPS FACILITY at LUBBOCK TX DISTRIBUTION CENTER

USPS® Certified Mail

09-22-2025 06:56 AM

[USPS] - DEPARTED USPS REGIONAL FACILITY at LUBBOCK TX DISTRIBUTION CENTER

USPS® Certified Mail



09-22-2025 08:48 AM

[USPS] - AVAILABLE FOR PICKUP at ARTESIA, NM

USPS® Certified Mail

09-22-2025 11:35 AM

[USPS] - CERTIFIED MAIL DELIVERED INDIVIDUAL PICKED UP AT PO at ARTESIA, NM

Return Receipt (Form 3811) Barcode		COMPLETE THIS SECTION ON DELIVERY	
 <b>9590 9699 0430 0140 3094 75</b>		A. Signature:  <input type="checkbox"/> Agent <input type="checkbox"/> Addressee	
		B. Received by (Printed Name) <u>William J. McCaw</u> C. Date of Delivery _____	
1. Article Addressed to: Jack W. McCaw, deceased contact: William J. McCaw P.O. Box 127 Artesia, NM 88211-0127		D. Is delivery address different from item 1? <input type="checkbox"/> Yes If YES, enter delivery address below: <input type="checkbox"/> No	
		3. Service Type: <input checked="" type="checkbox"/> Certified Mail <input type="checkbox"/> Certified Mail Restricted Delivery	
2. Certified Mail (Form 3800) Article Number <b>9314 7699 0430 0140 3094 73</b>		Reference Information _____	
PS Form 3811, Facsimile, July 2015		Domestic Return Receipt	

Thank you for using Return Receipt Service

## Transaction Details

## Recipient:

Yates Brothers a partnership composed  
of Martin Yates III, S.P. Yates, John Yates  
and Yates Petroleum Corporation  
P.O. Box 1394  
Artesia, NM 88211

## Date Created:

09/18/2025 3:40 PM

## Date Mail Delivered:

09/22/2025 2:00 PM

## USPS Article Number:

9314769904300140309480

## Return Receipt Article Number:

9590969904300140309482

## Service Options:

Return Receipt

Certified Mail

## Mail Service:

Certified

## Reference #:

020

## Postage:

\$1.90

## Certified Mail Fees:

\$9.70

## Status:

Delivered

## Sender:

S. Shaheen

## Contents:

Notice Letter

## Custom Field 2:

Longfellow

## Custom Field 3:

Bonzo Wells

## Sender:

Sharon T. Shaheen  
Longfellow (9015392 2104) Bonzo Wells  
Spencer Fane, LLP  
325 Paseo de Peralta  
Santa Fe, NM 87501-1860

Transaction created by: Dortiz

User ID: 32565

Firm Mailing Book ID: None

Batch ID: 319361

## Transaction History

## Event Description

## Event Date

## Details

USPS® Return Receipt	09-18-2025 05:13 PM	[USPS] - RETURN RECEIPT ASSOCIATED at SANTA FE,NM
USPS® Certified Mail	09-18-2025 07:26 PM	[USPS] - FRESHMENT INFO SENT USPS AWAITS ITEM at SANTA FE,NM
USPS® Certified Mail	09-19-2025 09:10 PM	[USPS] - ORIGIN ACCEPTANCE at SANTA FE,NM
USPS® Certified Mail	09-19-2025 10:25 PM	[USPS] - PROCESSED THROUGH USPS FACILITY at ALBUQUERQUE,NM
USPS® Certified Mail	09-19-2025 11:25 PM	[USPS] - DEPARTED USPS REGIONAL FACILITY at ALBUQUERQUE,NM
USPS® Certified Mail	09-21-2025 10:47 AM	[USPS] - PROCESSED THROUGH USPS FACILITY at LUBBOCK TX DISTRIBUTION CENTER
USPS® Certified Mail	09-21-2025 11:54 AM	[USPS] - PROCESSED THROUGH USPS FACILITY at LUBBOCK TX DISTRIBUTION CENTER
USPS® Certified Mail	09-22-2025 06:56 AM	[USPS] - DEPARTED USPS REGIONAL FACILITY at LUBBOCK TX DISTRIBUTION CENTER
USPS® Certified Mail	09-22-2025 02:00 PM	[USPS] - CERTIFIED MAIL DELIVERED INDIVIDUAL PICKED UP AT PO at ARTESIA,NM


Return Receipt (Form 3811) Barcode		COMPLETE THIS SECTION ON DELIVERY	
 <b>9590 9699 0430 0140 3094 82</b>		A. Signature <input type="checkbox"/> Agent X  <input type="checkbox"/> Addressee	
		B. Received by (Printed Name) <input type="checkbox"/> C. Date of Delivery K96J Newton	
1. Article Addressed to: Yates Brothers a partnership composed of Martin Yates III, S.P. Yates, John Yates and Yates Petroleum Corporation P.O. Box 1394 Artesia, NM 88211		D. Is delivery address different from item 1? <input type="checkbox"/> Yes If YES, enter delivery address below: <input type="checkbox"/> No	
2. Certified Mail (Form 3800) Article Number <b>9314 7699 0430 0140 3094 80</b>		3. Service Type: <input checked="" type="checkbox"/> Certified Mail <input type="checkbox"/> Certified Mail Restricted Delivery	
		Reference Information	
PS Form 3811, Facsimile, July 2015		Domestic Return Receipt	

## Transaction Details

<b>Recipient:</b> Rio Pecos Corporation P.O. Box 2415 Midland, TX 79702-2425	<b>Date Created:</b> 09/18/2025 3:40 PM <b>Date Mail Delivered:</b> 09/30/2025 2:25 PM <b>USPS Article Number:</b> 9314769904300140309527 <b>Return Receipt Article Number:</b> 9590969904300140309529
<b>Sender:</b> Sharon T. Shaheen Longfellow (9015392 2104) Bonzo Wells Spencer Fane, I.L.P. 325 Paseo de Peralta Santa Fe, NM 87501-1860	<b>Service Options:</b> Return Receipt Certified Mail <b>Mail Service:</b> Certified <b>Reference #:</b> 024 <b>Postage:</b> \$1.90 <b>Certified Mail Fees:</b> \$9.70 <b>Status:</b> Delivered <b>Sender:</b> S. Shaheen <b>Contents:</b> Notice Letter <b>Custom Field 2:</b> Longfellow <b>Custom Field 3:</b> Bonzo Wells
<b>Transaction created by:</b> Dortiz <b>User ID:</b> 32565 <b>Firm Mailing Book ID:</b> None <b>Batch ID:</b> 319361	

## Transaction History

Event Description	Event Date	Details
USPS® Return Receipt	09-18-2025 05:13 PM	[USPS] - RETURN RECEIPT ASSOCIATED at SANTA FE,NM
USPS® Certified Mail	09-18-2025 07:26 PM	[USPS] - PRESHIPMENT INFO SENT USPS AWAITS ITEM at SANTA FE,NM
USPS® Certified Mail	09-19-2025 09:10 PM	[USPS] - ORIGIN ACCEPTANCE at SANTA FE,NM
USPS® Certified Mail	09-19-2025 10:25 PM	[USPS] - PROCESSED THROUGH USPS FACILITY at ALBUQUERQUE,NM
USPS® Certified Mail	09-19-2025 11:25 PM	[USPS] - DEPARTED USPS REGIONAL FACILITY at ALBUQUERQUE,NM
USPS® Certified Mail	09-21-2025 01:02 PM	[USPS] - PROCESSED THROUGH USPS FACILITY at MIDLAND TX DISTRIBUTION CENTER
USPS® Certified Mail	09-29-2025 04:59 PM	[USPS] - AVAILABLE FOR PICKUP at MIDLAND,TX
USPS® Certified Mail	09-30-2025 02:25 PM	[USPS] - CERTIFIED MAIL DELIVERED INDIVIDUAL PICKED UP AT PO at MIDLAND,TX

Return Receipt (Form 3811) Barcode		<b>COMPLETE THIS SECTION ON DELIVERY</b>	
 <b>9590 9699 0430 0140 3095 29</b>		A. Signature <input checked="" type="checkbox"/> Agent <input type="checkbox"/> Addressee	
		B. Received by (Printed Name) Melissa Acosta	C. Date of Delivery 9-30-25
		D. Is delivery address different from item 1? <input type="checkbox"/> Yes If YES, enter delivery address below: <input type="checkbox"/> No	
		1. Article Addressed to: Rio Pecos Corporation P.O. Box 2415 Midland, TX 79702-2425	
2. Certified Mail (Form 3800) Article Number <b>9314 7699 0430 0140 3095 27</b>		3. Service Type: <input checked="" type="checkbox"/> Certified Mail <input type="checkbox"/> Certified Mail Restricted Delivery Reference Information	
PS Form 3811, Facsimile, July 2015		Domestic Return Receipt	



## Transaction Details

## Recipient:

J.A. White a/k/a Jefferson White, et ux.  
 Heir: Geoffrey B. White  
 66 Boyden Road  
 Conway, MA 01341

## Sender:

Sharon T. Shaheen  
 Longfellow (9015392 2104) Bonzo Wells  
 Spencer Fane, LLP  
 325 Paseo de Peralta  
 Santa Fe, NM 87501-1860

Transaction created by: Dortiz  
 User ID: 32565  
 Firm Mailing Book ID: None  
 Batch ID: 319361

Date Created: 09/18/2025 3:40 PM  
 Date Mail Delivered: 09/22/2025 2:19 PM  
 USPS Article Number: 9314769904300140309534  
 Return Receipt Article Number: 9590969904300140309536

Service Options: Return Receipt  
 Certified Mail  
 Mail Service: Certified  
 Reference #: 025  
 Postage: \$1.90  
 Certified Mail Fees: \$9.70  
 Status: Delivered  
 Sender: S. Shaheen  
 Contents: Notice Letter  
 Custom Field 2: Longfellow  
 Custom Field 3: Bonzo Wells

## Transaction History

Event Description	Event Date	Details
USPS® Return Receipt	09-18-2025 05:13 PM	[USPS] - RETURN RECEIPT ASSOCIATED at SANTA FE,NM
USPS® Certified Mail	09-18-2025 07:26 PM	[USPS] - PRESHPMENT INFO SENT USPS AWAITS ITEM at SANTA FE,NM
USPS® Certified Mail	09-19-2025 09:10 PM	[USPS] - ORIGIN ACCEPTANCE at SANTA FE,NM
USPS® Certified Mail	09-19-2025 10:25 PM	[USPS] - PROCESSED THROUGH USPS FACILITY at ALBUQUERQUE,NM
USPS® Certified Mail	09-19-2025 11:25 PM	[USPS] - DEPARTED USPS REGIONAL FACILITY at ALBUQUERQUE,NM
USPS® Certified Mail	09-20-2025 12:15 AM	[USPS] - PROCESSED THROUGH USPS FACILITY at ALBUQUERQUE,NM
USPS® Certified Mail	09-21-2025 10:47 AM	[USPS] - PROCESSED THROUGH USPS FACILITY at SHREWSBURY MA DISTRIBUTION
USPS® Certified Mail	09-21-2025 05:54 PM	[USPS] - PROCESSED THROUGH USPS FACILITY at SHREWSBURY MA DISTRIBUTION
USPS® Certified Mail	09-22-2025 08:51 AM	[USPS] - ARRIVAL AT UNIT at CONWAY,MA
USPS® Certified Mail	09-22-2025 09:02 AM	[USPS] - OUT FOR DELIVERY at CONWAY,MA
USPS® Certified Mail	09-22-2025 02:19 PM	[USPS] - CERTIFIED MAIL DELIVERED LEFT WITH INDIVIDUAL at CONWAY,MA
USPS® Return Receipt	09-22-2025 10:59 PM	[USPS] - PROCESSED THROUGH USPS FACILITY at HARTFORD CT DISTRIBUTION CENTER
USPS® Return Receipt	09-23-2025 07:14 AM	[USPS] - DEPARTED USPS REGIONAL FACILITY at HARTFORD CT DISTRIBUTION CENTER

Return Receipt (Form 3811) Barcode		COMPLETE THIS SECTION ON DELIVERY	
 9590 9699 0430 0140 3095 36		A. Signature <input checked="" type="checkbox"/> Agent <input type="checkbox"/> Addressee <i>Andrew White</i>	
		B. Received by (Printed Name) <i>Andrew White</i> C. Date of Delivery <i>9/22/25</i> D. Is delivery address different from item 1? <input type="checkbox"/> Yes <input checked="" type="checkbox"/> No If YES, enter delivery address below:	
1. Article Addressed to: J.A. White a/k/a Jefferson White, et ux. Heir: Geoffrey B. White 66 Boyden Road Conway, MA 01341		3. Service Type: <input checked="" type="checkbox"/> Certified Mail <input type="checkbox"/> Certified Mail Restricted Delivery	
2. Certified Mail (Form 3800) Article Number 9314 7699 0430 0140 3095 34		Reference Information	
PS Form 3811, Facsimile, July 2015		Domestic Return Receipt	

## Transaction Details

<b>Recipient:</b> Richard F. Walsh 2831 Bledsoe Street Fort Worth, TX 76107	<b>Date Created:</b> 09/18/2025 3:40 PM <b>Date Mail Delivered:</b> 10/02/2025 1:41 PM <b>USPS Article Number:</b> 9314769904300140309633 <b>Return Receipt Article Number:</b> 9590969904300140309635
<b>Sender:</b> Sharon T. Shaheen Longfellow (9015392,2104) Bonzo Wells Spencer Fare, LLP 325 Paseo de Peralta Santa Fe, NM 87501-1860	<b>Service Options:</b> Return Receipt Certified Mail <b>Mail Service:</b> Certified <b>Reference #:</b> 035 <b>Postage:</b> \$1.90 <b>Certified Mail Fees:</b> \$9.70 <b>Status:</b> Delivered <b>Sender:</b> S. Shaheen <b>Contents:</b> Notice Letter <b>Custom Field 2:</b> Longfellow <b>Custom Field 3:</b> Bonzo Wells
<b>Transaction created by:</b> Dortiz <b>User ID:</b> 32565 <b>Firm Mailing Book ID:</b> None <b>Batch ID:</b> 319361	

## Transaction History

Event Description	Event Date	Details
USPS® Return Receipt	09-18-2025 05:13 PM	[USPS] - RETURN RECEIPT ASSOCIATED at SANTA FE,NM
USPS® Certified Mail	09-18-2025 07:26 PM	[USPS] - PRESHPMENT INFO SENT USPS AWAITS ITEM at SANTA FE,NM
USPS® Certified Mail	09-19-2025 09:10 PM	[USPS] - ORIGIN ACCEPTANCE at SANTA FE,NM
USPS® Certified Mail	09-19-2025 10:25 PM	[USPS] - PROCESSED THROUGH USPS FACILITY at ALBUQUERQUE,NM
USPS® Certified Mail	09-19-2025 11:25 PM	[USPS] - DEPARTED USPS REGIONAL FACILITY at ALBUQUERQUE,NM
USPS® Certified Mail	09-21-2025 10:10 AM	[USPS] - PROCESSED THROUGH USPS FACILITY at FORT WORTH TX DISTRIBUTION CENT
USPS® Certified Mail	09-22-2025 01:34 AM	[USPS] - PROCESSED THROUGH USPS FACILITY at FORT WORTH TX DISTRIBUTION CENT
USPS® Certified Mail	09-22-2025 06:41 PM	[USPS] - RESCHEDULED TO NEXT DELIVERY DAY at FORT WORTH,TX
USPS® Certified Mail	09-23-2025 03:43 PM	[USPS] - RESCHEDULED TO NEXT DELIVERY DAY at FORT WORTH,TX
USPS® Certified Mail	09-24-2025 11:40 AM	[USPS] - RESCHEDULED TO NEXT DELIVERY DAY at FORT WORTH,TX
USPS® Certified Mail	09-25-2025 01:44 PM	[USPS] - RESCHEDULED TO NEXT DELIVERY DAY at FORT WORTH,TX
USPS® Certified Mail	09-26-2025 05:25 PM	[USPS] - RESCHEDULED TO NEXT DELIVERY DAY at FORT WORTH,TX
USPS® Certified Mail	09-26-2025 05:26 PM	[USPS] - RESCHEDULED TO NEXT DELIVERY DAY at FORT WORTH,TX
USPS® Certified Mail	09-27-2025 01:25 PM	[USPS] - NO SECURE LOCATION AVAILABLE at FORT WORTH,TX
USPS® Certified Mail	10-02-2025 04:28 AM	[USPS] - REMINDER TO SCHEDULE REDELIVERY at FORT WORTH,TX
USPS® Certified Mail	10-02-2025 01:41 PM	[USPS] - CERTIFIED MAIL DELIVERED INDIVIDUAL PICKED UP AT PO at FORT WORTH,TX

Return Receipt (Form 3811) Barcode		<b>COMPLETE THIS SECTION ON DELIVERY</b>	
 <b>9590 9699 0430 0140 3096 35</b>		A. Signature <input type="checkbox"/> Agent <input type="checkbox"/> Addressee	
		x <i>Belinda Elsen</i>	
		B. Received by (Printed Name) <i>Belinda Elsen</i>	C. Date of Delivery <i>10/2/25</i>
		D. Is delivery address different from item 1? <input type="checkbox"/> Yes <input type="checkbox"/> No If YES, enter delivery address below:	
1. Article Addressed to: Richard F. Walsh 2831 Bledsoe Street Fort Worth, TX 76107		3. Service Type: <input checked="" type="checkbox"/> Certified Mail <input type="checkbox"/> Certified Mail Restricted Delivery	
2. Certified Mail (Form 3800) Article Number <b>9314 7699 0430 0140 3096 33</b>		Reference Information	
PS Form 3811, Facsimile, July 2015		Domestic Return Receipt	



**Transaction Details****Recipient:**

William Lloyd Walsh  
5400 Birchman Avenue  
Fort Worth, TX 76107

**Date Created:**

09/18/2025 3:40 PM

**Date Mail Delivered:**

09/23/2025 12:38 PM

**USPS Article Number:**

9314769904300140309657

**Return Receipt Article Number:**

9590969904300140309659

**Sender:**

Sharon T. Shaheen  
Longfellow (9015392 2104) Bonzo Wells  
Spencer Fane, LLP  
325 Paseo de Peralta  
Santa Fe, NM 87501-1860

**Service Options:**

Return Receipt  
Certified Mail

**Mail Service:**

Certified

**Reference #:**

037

**Postage:**

\$1.90

**Certified Mail Fees:**

\$9.70

**Status:**

Delivered

**Transaction created by:** Dortiz**User ID:** 32565**Firm Mailing Book ID:** None**Batch ID:** 319361**Sender:**

S. Shaheen

**Contents:**

Notice Letter

**Custom Field 2:**

Longfellow

**Custom Field 3:**

Bonzo Wells

**Transaction History****Event Description****Event Date****Details**

USPS® Return Receipt	09-18-2025 05:13 PM	[USPS] - RETURN RECEIPT ASSOCIATED at SANTA FE,NM
USPS® Certified Mail	09-18-2025 07:26 PM	[USPS] - PRESHPMENT INFO SENT USPS AWAITS ITEM at SANTA FE,NM
USPS® Certified Mail	09-19-2025 09:10 PM	[USPS] - ORIGIN ACCEPTANCE at SANTA FE,NM
USPS® Certified Mail	09-19-2025 10:25 PM	[USPS] - PROCESSED THROUGH USPS FACILITY at ALBUQUERQUE,NM
USPS® Certified Mail	09-19-2025 11:25 PM	[USPS] - DEPARTED USPS REGIONAL FACILITY at ALBUQUERQUE,NM
USPS® Certified Mail	09-21-2025 08:57 PM	[USPS] - PROCESSED THROUGH USPS FACILITY at FORT WORTH TX DISTRIBUTION CENT
USPS® Certified Mail	09-22-2025 08:37 AM	[USPS] - PROCESSED THROUGH USPS FACILITY at FORT WORTH TX DISTRIBUTION CENT
USPS® Certified Mail	09-22-2025 10:23 PM	[USPS] - DEPARTED USPS REGIONAL FACILITY at FORT WORTH TX DISTRIBUTION CENT
USPS® Certified Mail	09-23-2025 01:47 AM	[USPS] - PROCESSED THROUGH USPS FACILITY at FORT WORTH TX DISTRIBUTION CENT
USPS® Certified Mail	09-23-2025 12:38 PM	[USPS] - CERTIFIED MAIL DELIVERED LEFT WITH INDIVIDUAL at FORT WORTH,TX

## Transaction Details

## Recipient:

Estate of F. Howard Walsh, Jr.  
155 Walsh Drive  
Alledo, TX 76008

## Date Created:

09/18/2025 3:40 PM

## USPS Article Number:

9314769904300140309664

## Return Receipt Article Number:

9590969904300140309666

## Sender:

Sharon T. Shaheen  
Longfellow (9015392 2104) Bonzo Wells  
Spencer Fane, LLP  
325 Paseo de Peralta  
Santa Fe, NM 87501-1860

## Service Options:

Return Receipt  
Certified Mail

## Mail Service:

Certified

## Reference #:

038

## Postage:

\$1.90

## Certified Mail Fees:

\$9.70

## Status:

Delivered

## Sender:

S. Shaheen

## Contents:

Notice Letter

## Custom Field 2:

Longfellow

## Custom Field 3:

Bonzo Wells

## Transaction created by:

Dortiz

## User ID:

32565

## Firm Mailing Book ID:

None

## Batch ID:

319361





## Transaction History

## Event Description

## Event Date

## Details

USPS® Return Receipt	09-18-2025 05:13 PM	[USPS] - RETURN RECEIPT ASSOCIATED at SANTA FE,NM
USPS® Certified Mail	09-18-2025 07:26 PM	[USPS] - PRESHIPMENT INFO SENT USPS AWAITS ITEM at SANTA FE,NM
USPS® Certified Mail	09-19-2025 09:10 PM	[USPS] - ORIGIN ACCEPTANCE at SANTA FE,NM
USPS® Certified Mail	09-19-2025 10:25 PM	[USPS] - PROCESSED THROUGH USPS FACILITY at ALBUQUERQUE,NM
USPS® Certified Mail	09-19-2025 11:25 PM	[USPS] - DEPARTED USPS REGIONAL FACILITY at ALBUQUERQUE,NM
USPS® Certified Mail	09-21-2025 10:10 AM	[USPS] - PROCESSED THROUGH USPS FACILITY at FORT WORTH TX DISTRIBUTION CENT
USPS® Certified Mail	09-21-2025 08:57 PM	[USPS] - PROCESSED THROUGH USPS FACILITY at FORT WORTH TX DISTRIBUTION CENT
USPS® Certified Mail	09-22-2025 12:06 PM	[USPS] - DELIVERED TO AGENT LEFT WITH INDIVIDUAL at ALEDO,TX

Return Receipt (Form 3811) Barcode		COMPLETE THIS SECTION ON DELIVERY	
 <b>9590 9699 0430 0140 3096 66</b>		<b>A. Signature</b> <input checked="" type="checkbox"/> Agent <input type="checkbox"/> Addressee 	
		<b>B. Received by (Printed Name)</b> 	
		<b>C. Date of Delivery</b> 	
		<b>D. Is delivery address different from item 1?</b> <input type="checkbox"/> Yes <input checked="" type="checkbox"/> No If YES, enter delivery address below:	
<b>1. Article Addressed to:</b> Estate of F. Howard Walsh, Jr. 155 Walsh Drive Alledo, TX 76008		<b>3. Service Type:</b> <input checked="" type="checkbox"/> Certified Mail <input type="checkbox"/> Certified Mail Restricted Delivery	
<b>2. Certified Mail (Form 3800) Article Number</b> <b>9314 7699 0430 0140 3096 64</b>		<b>Reference Information</b>	
PS Form 3811, Facsimile, July 2015		Domestic Return Receipt	

**Transaction Details**

**Recipient:**  
Bureau of Land Management  
620 East Greene Street  
Carlsbad, NM 88220

**Date Created:** 09/18/2025 3:40 PM  
**Date Mail Delivered:** 09/22/2025 1:11 PM  
**USPS Article Number:** 9314769904300140309695  
**Return Receipt Article Number:** 9590969904300140309697


**Sender:**  
Sharon T. Shaheen  
Longfellow (9015392.2104) Bonzo Wells  
Spencer Fane, LLP  
325 Paseo de Peralta  
Santa Fe, NM 87501-1860

**Service Options:** Return Receipt  
Certified Mail  
**Mail Service:** Certified  
**Reference #:** 041  
**Postage:** \$1.90  
**Certified Mail Fees:** \$9.70  
**Status:** Delivered  
**Sender:** S. Shaheen  
**Contents:** Notice Letter  
**Custom Field 2:** Longfellow  
**Custom Field 3:** Bonzo Wells

**Transaction created by:** Dortiz  
**User ID:** 32565  
**Firm Mailing Book ID:** None  
**Batch ID:** 319361

**Transaction History**

Event Description	Event Date	Details
USPS® Return Receipt	09-18-2025 05:13 PM	[USPS] - RETURN RECEIPT ASSOCIATED at SANTA FE,NM
USPS® Certified Mail	09-18-2025 07:26 PM	[USPS] - PRESHIPMENT INFO SENT USPS AWAITS ITEM at SANTA FE,NM
USPS® Certified Mail	09-19-2025 09:10 PM	[USPS] - ORIGIN ACCEPTANCE at SANTA FE,NM
USPS® Certified Mail	09-19-2025 10:25 PM	[USPS] - PROCESSED THROUGH USPS FACILITY at ALBUQUERQUE,NM
USPS® Certified Mail	09-19-2025 11:25 PM	[USPS] - DEPARTED USPS REGIONAL FACILITY at ALBUQUERQUE,NM
USPS® Certified Mail	09-21-2025 10:47 AM	[USPS] - PROCESSED THROUGH USPS FACILITY at LUBBOCK TX DISTRIBUTION CENTER
USPS® Certified Mail	09-21-2025 11:54 AM	[USPS] - PROCESSED THROUGH USPS FACILITY at LUBBOCK TX DISTRIBUTION CENTER
USPS® Certified Mail	09-22-2025 06:56 AM	[USPS] - DEPARTED USPS REGIONAL FACILITY at LUBBOCK TX DISTRIBUTION CENTER
USPS® Certified Mail	09-22-2025 01:11 PM	[USPS] - CERTIFIED MAIL DELIVERED LEFT WITH INDIVIDUAL at CARLSBAD,NM

Return Receipt (Form 3811) Barcode		<b>COMPLETE THIS SECTION ON DELIVERY</b>	
 <b>9590 9699 0430 0140 3096 97</b>		<b>A. Signature</b> <input checked="" type="checkbox"/> Agent <input type="checkbox"/> Addressee 	
		<b>B. Received by (Printed Name)</b> <b>C. Date of Delivery</b> Ramiro 9/22/25	
<b>1. Article Addressed to:</b> Bureau of Land Management 620 East Greene Street Carlsbad, NM 88220		<b>D. Is delivery address different from item 1?</b> <input type="checkbox"/> Yes <input checked="" type="checkbox"/> No If YES, enter delivery address below:	
		<b>3. Service Type:</b> <input checked="" type="checkbox"/> Certified Mail <input type="checkbox"/> Certified Mail Restricted Delivery	
<b>2. Certified Mail (Form 3800) Article Number</b> <b>9314 7699 0430 0140 3096 95</b>		<b>Reference Information</b>	
PS Form 3811, Facsimile, July 2015		Domestic Return Receipt	

**Transaction Details**

<b>Recipient:</b> New Mexico State Land Office 310 Old Santa Fe Trail Santa Fe, NM 87501	<b>Date Created:</b> 09/18/2025 3:40 PM <b>Date Mail Delivered:</b> 09/23/2025 8:48 AM <b>USPS Article Number:</b> 9314769904300140309701 <b>Return Receipt Article Number:</b> 9590969904300140309703
<b>Sender:</b> Sharon T. Shaheen Longfellow (9015392,2104) Bonzo Wells Spencer Fane, LLP 325 Paseo de Peralta Santa Fe, NM 87501-1860	<b>Service Options:</b> Return Receipt Certified Mail <b>Mail Service:</b> Certified <b>Reference #:</b> 042 <b>Postage:</b> \$1.90 <b>Certified Mail Fees:</b> \$9.70 <b>Status:</b> Delivered <b>Sender:</b> S. Shaheen <b>Contents:</b> Notice Letter <b>Custom Field 2:</b> Longfellow <b>Custom Field 3:</b> Bonzo Wells
<b>Transaction created by:</b> Dortiz <b>User ID:</b> 32565 <b>Firm Mailing Book ID:</b> None <b>Batch ID:</b> 319361	

**Transaction History**

Event Description	Event Date	Details
USPS® Return Receipt	09-18-2025 05:13 PM	[USPS] - RETURN RECEIPT ASSOCIATED at SANTA FE,NM
USPS® Certified Mail	09-18-2025 07:26 PM	[USPS] - PRESHPMENT INFO SENT USPS AWAITS ITEM at SANTA FE,NM
USPS® Certified Mail	09-19-2025 09:10 PM	[USPS] - ORIGIN ACCEPTANCE at SANTA FE,NM
USPS® Certified Mail	09-19-2025 10:25 PM	[USPS] - PROCESSED THROUGH USPS FACILITY at ALBUQUERQUE,NM
USPS® Certified Mail	09-19-2025 11:25 PM	[USPS] - DEPARTED USPS REGIONAL FACILITY at ALBUQUERQUE,NM
USPS® Certified Mail	09-21-2025 06:27 PM	[USPS] - PROCESSED THROUGH USPS FACILITY at ALBUQUERQUE,NM
USPS® Certified Mail	09-22-2025 10:05 AM	[USPS] - RESCHEDULED TO NEXT DELIVERY DAY at SANTA FE,NM
USPS® Certified Mail	09-23-2025 08:48 AM	[USPS] - CERTIFIED MAIL DELIVERED INDIVIDUAL PICKED UP AT PO at SANTA FE,NM

Return Receipt (Form 3811) Barcode		<b>COMPLETE THIS SECTION ON DELIVERY</b>	
 <b>9590 9699 0430 0140 3097 03</b>		A. Signature <input type="checkbox"/> Agent <input checked="" type="checkbox"/> Addressee	
		B. Received by (Printed Name) C. Date of Delivery	
1. Article Addressed to: New Mexico State Land Office 310 Old Santa Fe Trail Santa Fe, NM 87501		D. Is delivery address different from item 1? <input type="checkbox"/> Yes If YES, enter delivery address below: <input type="checkbox"/> No	
		3. Service Type: <input checked="" type="checkbox"/> Certified Mail <input type="checkbox"/> Certified Mail Restricted Delivery	
2. Certified Mail (Form 3800) Article Number <b>9314 7699 0430 0140 3097 01</b>		Reference Information	
PS Form 3811, Facsimile, July 2015		Domestic Return Receipt	

**RETURNED**



**Transaction Details****Recipient:**

Fund for Perpetual Care of Haney's  
Chapel Cemetery & Old Bain Graveyard  
Simp & Jewel Bain, Trustee  
Star Route 63, Box 255  
Guntersville, AL 35976

**Date Created:**

09/18/2025 3:40 PM

**USPS Article Number:**

9314769904300140309398

**Return Receipt Article Number:**

9590969904300140309390

**Service Options:**

Return Receipt

Certified Mail

**Mail Service:**

Certified

**Reference #:**

011

**Postage:**

\$1.90

**Certified Mail Fees:**

\$9.70

**Status:**

To be Returned

**Sender:**

S. Shaheen

**Contents:**

Notice Letter

**Custom Field 2:**

Longfellow

**Custom Field 3:**

Bonzo Wells

**Sender:**

Sharon T. Shaheen

Longfellow (9015392 2104) Bonzo Wells

Spencer Fane, LLP

325 Paseo de Peralta

Santa Fe, NM 87501-1860

**Transaction created by:** Dortiz**User ID:** 32565**Firm Mailing Book ID:** None**Batch ID:** 319361**Transaction History****Event Description****Event Date****Details**

USPS® Return Receipt

09-18-2025 05:13 PM

[USPS] - RETURN RECEIPT ASSOCIATED at SANTA FE,NM

USPS® Certified Mail

09-18-2025 07:26 PM

[USPS] - PRESHPMENT INFO SENT USPS AWAITS ITEM at SANTA FE,NM

USPS® Certified Mail

09-19-2025 09:10 PM

[USPS] - ORIGIN ACCEPTANCE at SANTA FE,NM

USPS® Certified Mail

09-19-2025 10:25 PM

[USPS] - PROCESSED THROUGH USPS FACILITY at ALBUQUERQUE,NM

USPS® Certified Mail

09-19-2025 11:25 PM

[USPS] - DEPARTED USPS REGIONAL FACILITY at ALBUQUERQUE,NM

USPS® Certified Mail

09-20-2025 12:15 AM

[USPS] - PROCESSED THROUGH USPS FACILITY at ALBUQUERQUE,NM

USPS® Certified Mail

09-21-2025 09:58 AM

[USPS] - PROCESSED THROUGH USPS FACILITY at BIRMINGHAM AL DISTRIBUTION CENT

USPS® Certified Mail

09-21-2025 11:56 PM

[USPS] - PROCESSED THROUGH USPS FACILITY at BIRMINGHAM AL DISTRIBUTION CENT

USPS® Certified Mail

09-22-2025 07:44 AM

[USPS] - MOVED LEFT NO ADDRESS at GUNTERSVILLE,AL

USPS® Certified Mail

09-26-2025 06:37 AM

[USPS] - PROCESSED THROUGH USPS FACILITY at GAINESVILLE FL DISTRIBUTION CEN

USPS® Certified Mail

09-29-2025 04:39 PM

[USPS] - PROCESSED THROUGH USPS FACILITY at ALBUQUERQUE,NM

**Transaction Details**

<b>Recipient:</b>	<b>Date Created:</b>	09/18/2025 3:40 PM
Doug Sharp	<b>USPS Article Number:</b>	9314769904300140309404
12100 Overbrook Lane, #15A	<b>Return Receipt Article Number:</b>	9590969904300140309406
Houston, TX 77077		
<b>Sender:</b>	<b>Service Options:</b>	Return Receipt
Sharon T. Shaheen		Certified Mail
Longfellow (9015392,2104) Bonzo Wells	<b>Mail Service:</b>	Certified
Spencer Fane, LLP	<b>Reference #:</b>	012
325 Paseo de Peralta	<b>Postage:</b>	\$1.90
Santa Fe, NM 87501-1860	<b>Certified Mail Fees:</b>	\$9.70
	<b>Status:</b>	Undelivered - To Be Returned
<b>Transaction created by:</b> Dortiz	<b>Sender:</b>	S. Shaheen
<b>User ID:</b> 32565	<b>Contents:</b>	Notice Letter
<b>Firm Mailing Book ID:</b> None	<b>Custom Field 2:</b>	Longfellow
<b>Batch ID:</b> 319361	<b>Custom Field 3:</b>	Bonzo Wells

**Transaction History**

Event Description	Event Date	Details
USPS® Return Receipt	09-18-2025 05:13 PM	[USPS] - RETURN RECEIPT ASSOCIATED at SANTA FE,NM
USPS® Certified Mail	09-18-2025 07:26 PM	[USPS] - PRESHPMENT INFO SENT USPS AWAITS ITEM at SANTA FE,NM
USPS® Certified Mail	09-19-2025 09:10 PM	[USPS] - ORIGIN ACCEPTANCE at SANTA FE,NM
USPS® Certified Mail	09-19-2025 10:25 PM	[USPS] - PROCESSED THROUGH USPS FACILITY at ALBUQUERQUE,NM
USPS® Certified Mail	09-19-2025 11:25 PM	[USPS] - DEPARTED USPS REGIONAL FACILITY at ALBUQUERQUE,NM
USPS® Certified Mail	09-21-2025 02:07 PM	[USPS] - PROCESSED THROUGH USPS FACILITY at SOUTH HOUSTON PROCESSING
USPS® Certified Mail	09-21-2025 06:18 PM	[USPS] - PROCESSED THROUGH USPS FACILITY at SOUTH HOUSTON PROCESSING
USPS® Certified Mail	09-22-2025 09:29 AM	[USPS] - ARRIVAL AT UNIT at HOUSTON,TX
USPS® Certified Mail	09-22-2025 09:40 AM	[USPS] - OUT FOR DELIVERY at HOUSTON,TX
USPS® Certified Mail	09-22-2025 01:12 PM	[USPS] - NO AUTHORIZED RECIPIENT AVAILABLE at HOUSTON,TX
USPS® Certified Mail	09-27-2025 04:11 AM	[USPS] - REMINDER TO SCHEDULE REDELIVERY at HOUSTON,TX
USPS® Certified Mail	10-07-2025 04:29 AM	[USPS] - PACKAGE RETURN NOTICE GENERATED at HOUSTON,TX
USPS® Certified Mail	10-15-2025 09:57 AM	[USPS] - UNCLAIMEDBEING RETURNED TO SENDER at HOUSTON,TX
USPS® Certified Mail	10-22-2025 02:57 PM	[USPS] - PROCESSED THROUGH USPS FACILITY at NORTH HOUSTON TX DISTRIBUTION C

**Transaction Details**

<b>Recipient:</b>	<b>Date Created:</b>	09/18/2025 3:40 PM
Lanier Sharp Horton	<b>USPS Article Number:</b>	9314769904300140309411
1886 Alma Lane	<b>Return Receipt Article Number:</b>	9590969904300140309413
Superior, CO 80027		
<b>Sender:</b>	<b>Service Options:</b>	Return Receipt
Sharon T. Shaheen		Certified Mail
Longfellow (9015392.2104) Bonzo Wells	<b>Mail Service:</b>	Certified
Spencer Fane, LLP	<b>Reference #:</b>	013
325 Paseo de Peralta	<b>Postage:</b>	\$1.90
Santa Fe, NM 87501-1860	<b>Certified Mail Fees:</b>	\$9.70
<b>Transaction created by:</b> Dortiz	<b>Status:</b>	To be Returned
<b>User ID:</b> 32565	<b>Sender:</b>	S. Shaheen
<b>Firm Mailing Book ID:</b> None	<b>Contents:</b>	Notice Letter
<b>Batch ID:</b> 319361	<b>Custom Field 2:</b>	Longfellow
	<b>Custom Field 3:</b>	Bonzo Wells

**Transaction History**

Event Description	Event Date	Details
USPS® Return Receipt	09-18-2025 05:13 PM	[USPS] - RETURN RECEIPT ASSOCIATED at SANTA FE,NM
USPS® Certified Mail	09-18-2025 07:26 PM	[USPS] - PRESHIPMENT INFO SENT USPS AWAITS ITEM at SANTA FE,NM
USPS® Certified Mail	09-19-2025 09:10 PM	[USPS] - ORIGIN ACCEPTANCE at SANTA FE,NM
USPS® Certified Mail	09-19-2025 10:25 PM	[USPS] - PROCESSED THROUGH USPS FACILITY at ALBUQUERQUE,NM
USPS® Certified Mail	09-19-2025 11:25 PM	[USPS] - DEPARTED USPS REGIONAL FACILITY at ALBUQUERQUE,NM
USPS® Certified Mail	09-21-2025 08:32 AM	[USPS] - PROCESSED THROUGH USPS FACILITY at DENVER CO DISTRIBUTION CENTER
USPS® Certified Mail	09-21-2025 09:58 AM	[USPS] - PROCESSED THROUGH USPS FACILITY at DENVER CO DISTRIBUTION CENTER
USPS® Certified Mail	09-21-2025 05:20 PM	[USPS] - PROCESSED THROUGH USPS FACILITY at DENVER CO DISTRIBUTION CENTER
USPS® Certified Mail	09-22-2025 09:08 AM	[USPS] - FORWARD EXPIRED at LOUISVILLE,CO
USPS® Certified Mail	09-29-2025 03:04 AM	[USPS] - PROCESSED THROUGH USPS FACILITY at PHOENIX AZ DISTRIBUTION CENTER

**Transaction Details**

<b>Recipient:</b>	<b>Date Created:</b>	09/18/2025 3:40 PM
Chris McDonald Vogel	<b>USPS Article Number:</b>	9314769904300140309435
934 S. Burlington Boulevard	<b>Return Receipt Article Number:</b>	9590969904300140309437
Burlington, WA 98233		
<b>Sender:</b>	<b>Service Options:</b>	Return Receipt
Sharon T. Shaheen		Certified Mail
Longfellow (9015392 2104) Bonzo Wells	<b>Mail Service:</b>	Certified
Spencer Fane, LLP	<b>Reference #:</b>	015
325 Paseo de Peralta	<b>Postage:</b>	\$1.90
Santa Fe, NM 87501-1860	<b>Certified Mail Fees:</b>	\$9.70
<b>Transaction created by:</b> Dortiz	<b>Status:</b>	To be Returned
<b>User ID:</b> 32565	<b>Sender:</b>	S. Shaheen
<b>Firm Mailing Book ID:</b> None	<b>Contents:</b>	Notice Letter
<b>Batch ID:</b> 319361	<b>Custom Field 2:</b>	Longfellow
	<b>Custom Field 3:</b>	Bonzo Wells

**Transaction History**

Event Description	Event Date	Details
USPS® Return Receipt	09-18-2025 05:13 PM	[USPS] - RETURN RECEIPT ASSOCIATED at SANTA FE,NM
USPS® Certified Mail	09-18-2025 07:26 PM	[USPS] - PRESHPMENT INFO SENT USPS AWAITS ITEM at SANTA FE,NM
USPS® Certified Mail	09-19-2025 09:10 PM	[USPS] - ORIGIN ACCEPTANCE at SANTA FE,NM
USPS® Certified Mail	09-19-2025 10:25 PM	[USPS] - PROCESSED THROUGH USPS FACILITY at ALBUQUERQUE,NM
USPS® Certified Mail	09-19-2025 11:25 PM	[USPS] - DEPARTED USPS REGIONAL FACILITY at ALBUQUERQUE,NM
USPS® Certified Mail	09-21-2025 01:09 PM	[USPS] - PROCESSED THROUGH USPS FACILITY at SEATTLE WA DISTRIBUTION CENTER
USPS® Certified Mail	09-23-2025 09:22 PM	[USPS] - PROCESSED THROUGH USPS FACILITY at SEATTLE WA DISTRIBUTION CENTER
USPS® Certified Mail	09-24-2025 08:21 AM	[USPS] - DEPARTED USPS REGIONAL FACILITY at SEATTLE WA DISTRIBUTION CENTER
USPS® Certified Mail	09-24-2025 09:19 AM	[USPS] - FORWARD EXPIRED at BURLINGTON,WA

**Transaction Details****Recipient:**

Pat Banks Ford  
P.O. Box 93344  
Lubbock, TX 79493

**Date Created:**

09/18/2025 3:40 PM

**USPS Article Number:**

9314769904300140309442

**Return Receipt Article Number:**

9590969904300140309444

**Sender:**

Sharon T. Shaheen  
Longfellow (9015392,2104) Bonzo Wells  
Spencer Fane, LLP  
325 Paseo de Peralta  
Santa Fe, NM 87501-1860

**Service Options:**

Return Receipt  
Certified Mail

**Mail Service:**

Certified

**Reference #:**

016

**Postage:**

\$1.90

**Certified Mail Fees:**

\$9.70

**Status:**

To be Returned

**Sender:**

S. Shaheen

**Contents:**

Notice Letter

**Custom Field 2:**

Longfellow

**Custom Field 3:**

Bonzo Wells

**Transaction created by:** Dortiz**User ID:** 32565**Firm Mailing Book ID:** None**Batch ID:** 319361**Transaction History**

Event Description	Event Date	Details
USPS® Return Receipt	09-18-2025 05:13 PM	[USPS] - RETURN RECEIPT ASSOCIATED at SANTA FE,NM
USPS® Certified Mail	09-18-2025 07:26 PM	[USPS] - PRESHPMENT INFO SENT USPS AWAITS ITEM at SANTA FE,NM
USPS® Certified Mail	09-19-2025 09:10 PM	[USPS] - ORIGIN ACCEPTANCE at SANTA FE,NM
USPS® Certified Mail	09-19-2025 10:25 PM	[USPS] - PROCESSED THROUGH USPS FACILITY at ALBUQUERQUE,NM
USPS® Certified Mail	09-19-2025 11:25 PM	[USPS] - DEPARTED USPS REGIONAL FACILITY at ALBUQUERQUE,NM
USPS® Certified Mail	09-21-2025 10:47 AM	[USPS] - PROCESSED THROUGH USPS FACILITY at LUBBOCK TX DISTRIBUTION CENTER
USPS® Certified Mail	09-21-2025 02:00 PM	[USPS] - PROCESSED THROUGH USPS FACILITY at LUBBOCK TX DISTRIBUTION CENTER
USPS® Certified Mail	09-21-2025 02:18 PM	[USPS] - PROCESSED THROUGH USPS FACILITY at LUBBOCK TX DISTRIBUTION CENTER
USPS® Certified Mail	09-22-2025 06:56 AM	[USPS] - DEPARTED USPS REGIONAL FACILITY at LUBBOCK TX DISTRIBUTION CENTER
USPS® Certified Mail	09-22-2025 09:56 AM	[USPS] - AVAILABLE FOR PICKUP at LUBBOCK,TX
USPS® Certified Mail	09-22-2025 09:59 AM	[USPS] - MOVED LEFT NO ADDRESS at LUBBOCK,TX
USPS® Certified Mail	09-27-2025 07:20 PM	[USPS] - PROCESSED THROUGH USPS FACILITY at OKLAHOMA CITY OK DISTRIBUTION C



**Transaction Details****Recipient:**

Garlene Gainer Peterson  
206 Capri Road  
Las Cruces, NM 88005

**Date Created:**

09/18/2025 3:40 PM

**USPS Article Number:**

9314769904300140309459

**Return Receipt Article Number:**

9590969904300140309451

**Service Options:**

Return Receipt  
Certified Mail

**Sender:**

Sharon T. Shaheen  
Longfellow (9015392 2104) Bonzo Wells  
Spencer Fane, LLP  
325 Paseo de Peralta  
Santa Fe, NM 87501-1860

**Mail Service:**

Certified

**Reference #:**

017

**Postage:**

\$1.90

**Certified Mail Fees:**

\$9.70

**Status:**

Undelivered - To Be Returned

**Sender:**

S. Shaheen

**Contents:**

Notice Letter

**Custom Field 2:**

Longfellow

**Custom Field 3:**

Bonzo Wells

**Transaction created by:** Dortiz**User ID:** 32565**Firm Mailing Book ID:** None**Batch ID:** 319361**Transaction History**

Event Description	Event Date	Details
USPS® Return Receipt	09-18-2025 05:13 PM	[USPS] - RETURN RECEIPT ASSOCIATED at SANTA FE,NM
USPS® Certified Mail	09-18-2025 07:26 PM	[USPS] - PRESHPMENT INFO SENT USPS AWAITS ITEM at SANTA FE,NM
USPS® Certified Mail	09-19-2025 09:10 PM	[USPS] - ORIGIN ACCEPTANCE at SANTA FE,NM
USPS® Certified Mail	09-19-2025 10:25 PM	[USPS] - PROCESSED THROUGH USPS FACILITY at ALBUQUERQUE,NM
USPS® Certified Mail	09-19-2025 11:25 PM	[USPS] - DEPARTED USPS REGIONAL FACILITY at ALBUQUERQUE,NM
USPS® Certified Mail	09-21-2025 12:23 PM	[USPS] - PROCESSED THROUGH USPS FACILITY at EL PASO TX DISTRIBUTION CENTER
USPS® Certified Mail	09-21-2025 04:35 PM	[USPS] - PROCESSED THROUGH USPS FACILITY at EL PASO TX DISTRIBUTION CENTER
USPS® Certified Mail	09-22-2025 04:18 PM	[USPS] - NO AUTHORIZED RECIPIENT AVAILABLE at LAS CRUCES,NM
USPS® Certified Mail	09-22-2025 05:13 PM	[USPS] - ARRIVAL AT UNIT at MESILLA PARK,NM
USPS® Certified Mail	09-22-2025 05:13 PM	[USPS] - AVAILABLE FOR PICKUP at MESILLA PARK,NM
USPS® Certified Mail	09-22-2025 05:13 PM	[USPS] - AVAILABLE FOR REDLVRY OR PICKUP at MESILLA PARK,NM
USPS® Certified Mail	09-27-2025 04:19 AM	[USPS] - REMINDER TO SCHEDULE REDELIVERY at LAS CRUCES,NM
USPS® Certified Mail	10-07-2025 04:26 AM	[USPS] - PACKAGE RETURN NOTICE GENERATED at LAS CRUCES,NM
USPS® Certified Mail	10-08-2025 12:48 PM	[USPS] - UNCLAIMEDBEING RETURNED TO SENDER at MESILLA PARK,NM
USPS® Certified Mail	10-16-2025 11:12 AM	[USPS] - PROCESSED THROUGH USPS FACILITY at OKLAHOMA CITY OK DISTRIBUTION C
USPS® Certified Mail	10-17-2025 09:05 AM	[USPS] - DEPARTED USPS REGIONAL FACILITY at OKLAHOMA CITY OK DISTRIBUTION C

**Transaction Details**

<b>Recipient:</b>	<b>Date Created:</b>	09/18/2025 3:40 PM
Ray Hall Beck	<b>USPS Article Number:</b>	9314769904300140309466
Thomas Ray Smith AIF:	<b>Return Receipt Article Number:</b>	9590969904300140309468
3509 Dominion Ridge		
San Angelo, TX 76904		
<b>Sender:</b>	<b>Service Options:</b>	Return Receipt
Sharon T. Shaheen		Certified Mail
Longfellow (9015392,2104) Bonzo Wells	<b>Mail Service:</b>	Certified
Spencer Fane, LLP	<b>Reference #:</b>	018
325 Paseo de Peralta	<b>Postage:</b>	\$1.90
Santa Fe, NM 87501-1860	<b>Certified Mail Fees:</b>	\$9.70
	<b>Status:</b>	To be Returned
	<b>Sender:</b>	S. Shaheen
	<b>Contents:</b>	Notice Letter
	<b>Custom Field 2:</b>	Longfellow
	<b>Custom Field 3:</b>	Bonzo Wells
<b>Transaction created by:</b> Dortiz		
<b>User ID:</b> 32565		
<b>Firm Mailing Book ID:</b> None		
<b>Batch ID:</b> 319361		

**Transaction History**

Event Description	Event Date	Details
USPS® Return Receipt	09-18-2025 05:13 PM	[USPS] - RETURN RECEIPT ASSOCIATED at SANTA FE,NM
USPS® Certified Mail	09-18-2025 07:26 PM	[USPS] - PRESHPMENT INFO SENT USPS AWAITS ITEM at SANTA FE,NM
USPS® Certified Mail	09-19-2025 09:10 PM	[USPS] - ORIGIN ACCEPTANCE at SANTA FE,NM
USPS® Certified Mail	09-19-2025 10:25 PM	[USPS] - PROCESSED THROUGH USPS FACILITY at ALBUQUERQUE,NM
USPS® Certified Mail	09-19-2025 11:25 PM	[USPS] - DEPARTED USPS REGIONAL FACILITY at ALBUQUERQUE,NM
USPS® Certified Mail	09-21-2025 10:47 AM	[USPS] - PROCESSED THROUGH USPS FACILITY at LUBBOCK TX DISTRIBUTION CENTER
USPS® Certified Mail	09-22-2025 06:56 AM	[USPS] - DEPARTED USPS REGIONAL FACILITY at LUBBOCK TX DISTRIBUTION CENTER
USPS® Certified Mail	09-22-2025 02:52 PM	[USPS] - PROCESSED THROUGH USPS FACILITY at ABILENE TX DISTRIBUTION CENTER
USPS® Certified Mail	09-22-2025 09:05 PM	[USPS] - DEPARTED USPS REGIONAL FACILITY at ABILENE TX DISTRIBUTION CENTER
USPS® Certified Mail	09-23-2025 11:12 AM	[USPS] - ADDRESSEE UNKNOWN at SAN ANGELO,TX
USPS® Certified Mail	09-27-2025 03:16 PM	[USPS] - PROCESSED THROUGH USPS FACILITY at OKLAHOMA CITY OK DISTRIBUTION C

**Transaction Details**

<b>Recipient:</b>	<b>Date Created:</b>	09/18/2025 3:40 PM
Hollace L. Hervey & First Nat'l Bank of Artesia	<b>USPS Article Number:</b>	9314769904300140309497
Co-Trustees of the Maggie Suetta Cockburn's	<b>Return Receipt Article Number:</b>	9590969904300140309499
Charitable Remainder Trust Hollace Lynne Hervey		
2305 Kingston Trace	<b>Service Options:</b>	Return Receipt
Denton, TX 76209-7947		Certified Mail
	<b>Mail Service:</b>	Certified
<b>Sender:</b>	<b>Reference #:</b>	021
Sharon T. Shaheen	<b>Postage:</b>	\$1.90
Longfellow (9015392,2104) Bonzo Wells	<b>Certified Mail Fees:</b>	\$9.70
Spencer Fane, L.L.P.	<b>Status:</b>	To be Returned
325 Paseo de Peralta	<b>Sender:</b>	S. Shaheen
Santa Fe, NM 87501-1860	<b>Contents:</b>	Notice Letter
	<b>Custom Field 2:</b>	Longfellow
	<b>Custom Field 3:</b>	Bonzo Wells
<b>Transaction created by:</b> Dortiz		
<b>User ID:</b> 32565		
<b>Firm Mailing Book ID:</b> None		
<b>Batch ID:</b> 319361		

**Transaction History**

Event Description	Event Date	Details
USPS® Return Receipt	09-18-2025 05:13 PM	[USPS] - RETURN RECEIPT ASSOCIATED at SANTA FE,NM
USPS® Certified Mail	09-18-2025 07:26 PM	[USPS] - PRESHPMENT INFO SENT USPS AWAITS ITEM at SANTA FE,NM
USPS® Certified Mail	09-21-2025 03:56 PM	[USPS] - PROCESSED THROUGH USPS FACILITY at DALLAS TX DISTRIBUTION CENTER
USPS® Certified Mail	09-22-2025 05:34 AM	[USPS] - DEPARTED USPS REGIONAL FACILITY at DALLAS TX DISTRIBUTION CENTER
USPS® Certified Mail	09-24-2025 05:41 PM	[USPS] - PROCESSED THROUGH USPS FACILITY at DALLAS TX DISTRIBUTION CENTER
USPS® Certified Mail	09-25-2025 12:42 PM	[USPS] - PROCESSED THROUGH USPS FACILITY at COPPELL TX DISTRIBUTION CENTER
USPS® Certified Mail	09-26-2025 08:48 AM	[USPS] - PROCESSED THROUGH USPS FACILITY at FORT WORTH TX DISTRIBUTION CENT
USPS® Certified Mail	09-26-2025 10:00 PM	[USPS] - DEPARTED USPS REGIONAL FACILITY at FORT WORTH TX DISTRIBUTION CENT
USPS® Certified Mail	09-26-2025 10:53 PM	[USPS] - PROCESSED THROUGH USPS FACILITY at FORT WORTH TX DISTRIBUTION CENT
USPS® Certified Mail	09-27-2025 10:16 AM	[USPS] - OUT FOR DELIVERY at DENTON,TX
USPS® Certified Mail	09-27-2025 03:11 PM	[USPS] - ADDRESSEE UNKNOWN at DENTON,TX

**Transaction Details**

**Recipient:**  
 Mabelle Armstrong  
 possible contact: Dawn C. Stead  
 22712 Erwin Street  
 Woodland Hills, CA 91367

**Sender:**  
 Sharon T. Shaheen  
 Longfellow (9015392,2104) Bonzo Wells  
 Spencer Fane, LLP  
 325 Paseo de Peralta  
 Santa Fe, NM 87501-1860

**Transaction created by:** Dortiz  
**User ID:** 32565  
**Firm Mailing Book ID:** None  
**Batch ID:** 319361

**Date Created:** 09/18/2025 3:40 PM  
**USPS Article Number:** 9314769904300140309510  
**Return Receipt Article Number:** 9590969904300140309512

**Service Options:** Return Receipt  
 Certified Mail

**Mail Service:** Certified  
**Reference #:** 023  
**Postage:** \$1.90  
**Certified Mail Fees:** \$9.70  
**Status:** To be Returned  
**Sender:** S. Shaheen  
**Contents:** Notice Letter  
**Custom Field 2:** Longfellow  
**Custom Field 3:** Bonzo Wells

**Transaction History**

Event Description	Event Date	Details
USPS® Return Receipt	09-18-2025 05:13 PM	[USPS] - RETURN RECEIPT ASSOCIATED at SANTA FE,NM
USPS® Certified Mail	09-18-2025 07:26 PM	[USPS] - PRESHPMENT INFO SENT USPS AWAITS ITEM at SANTA FE,NM
USPS® Certified Mail	09-19-2025 09:10 PM	[USPS] - ORIGIN ACCEPTANCE at SANTA FE,NM
USPS® Certified Mail	09-19-2025 10:25 PM	[USPS] - PROCESSED THROUGH USPS FACILITY at ALBUQUERQUE,NM
USPS® Certified Mail	09-19-2025 11:25 PM	[USPS] - DEPARTED USPS REGIONAL FACILITY at ALBUQUERQUE,NM
USPS® Certified Mail	09-21-2025 04:47 AM	[USPS] - PROCESSED THROUGH USPS FACILITY at SANTA CLARITA CA DISTRIBUTION C
USPS® Certified Mail	09-21-2025 06:13 PM	[USPS] - PROCESSED THROUGH USPS FACILITY at SANTA CLARITA CA DISTRIBUTION C
USPS® Certified Mail	09-22-2025 10:44 AM	[USPS] - NO AUTHORIZED RECIPIENT AVAILABLE at WOODLAND HILLS,CA
USPS® Certified Mail	09-27-2025 04:08 AM	[USPS] - REMINDER TO SCHEDULE REDELIVERY at WOODLAND HILLS,CA
USPS® Certified Mail	10-07-2025 04:26 AM	[USPS] - PACKAGE RETURN NOTICE GENERATED at WOODLAND HILLS,CA
USPS® Certified Mail	10-18-2025 12:02 PM	[USPS] - UNCLAIMEDBEING RETURNED TO SENDER at WOODLAND HILLS,CA
USPS® Certified Mail	10-19-2025 08:03 AM	[USPS] - PROCESSED THROUGH USPS FACILITY at PASADENA,CA
USPS® Certified Mail	10-24-2025 02:58 PM	[USPS] - RETURN TO SENDER at SANTA FE,NM

**Transaction Details**

<b>Recipient:</b>	<b>Date Created:</b>	09/18/2025 3:40 PM
Bonnie Resler Karlsrud	<b>USPS Article Number:</b>	9314769904300140309541
840 Crescent Drive	<b>Return Receipt Article Number:</b>	9590969904300140309543
Boulder, CO 80303		
<b>Sender:</b>	<b>Service Options:</b>	Return Receipt
Sharon T. Shaheen		Certified Mail
Longfellow (9015392.2104) Bonzo Wells	<b>Mail Service:</b>	Certified
Spencer Fane, LLP	<b>Reference #:</b>	026
325 Paseo de Peralta	<b>Postage:</b>	\$1 90
Santa Fe, NM 87501-1860	<b>Certified Mail Fees:</b>	\$9 70
	<b>Status:</b>	To be Returned
<b>Transaction created by:</b> Dortiz	<b>Sender:</b>	S. Shaheen
<b>User ID:</b> 32565	<b>Contents:</b>	Notice Letter
<b>Firm Mailing Book ID:</b> None	<b>Custom Field 2:</b>	Longfellow
<b>Batch ID:</b> 319361	<b>Custom Field 3:</b>	Bonzo Wells

**Transaction History**

Event Description	Event Date	Details
USPS® Return Receipt	09-18-2025 05:13 PM	[USPS] - RETURN RECEIPT ASSOCIATED at SANTA FE,NM
USPS® Certified Mail	09-18-2025 07:26 PM	[USPS] - PRESHPMENT INFO SENT USPS AWAITS ITEM at SANTA FE,NM
USPS® Certified Mail	09-19-2025 09:10 PM	[USPS] - ORIGIN ACCEPTANCE at SANTA FE,NM
USPS® Certified Mail	09-19-2025 10:25 PM	[USPS] - PROCESSED THROUGH USPS FACILITY at ALBUQUERQUE,NM
USPS® Certified Mail	09-19-2025 11:25 PM	[USPS] - DEPARTED USPS REGIONAL FACILITY at ALBUQUERQUE,NM
USPS® Certified Mail	09-21-2025 08:36 AM	[USPS] - PROCESSED THROUGH USPS FACILITY at DENVER CO DISTRIBUTION CENTER
USPS® Certified Mail	09-21-2025 05:25 PM	[USPS] - PROCESSED THROUGH USPS FACILITY at DENVER CO DISTRIBUTION CENTER
USPS® Certified Mail	09-22-2025 03:22 PM	[USPS] - RETURN TO SENDER at BOULDER,CO
USPS® Certified Mail	09-28-2025 09:15 PM	[USPS] - PROCESSED THROUGH USPS FACILITY at PHOENIX AZ DISTRIBUTION CENTER



## Transaction Details

<b>Recipient:</b> Wayne Resler Route 1, Box 1631 Boerne, TX 78006	<b>Date Created:</b> 09/18/2025 3:40 PM <b>USPS Article Number:</b> 9314769904300140309558 <b>Return Receipt Article Number:</b> 9590969904300140309550
<b>Sender:</b> Sharon T. Shaheen Longfellow (9015392,2104) Bonzo Wells Spencer Fane, LLP 325 Paseo de Peralta Santa Fe, NM 87501-1860	<b>Service Options:</b> Return Receipt Certified Mail <b>Mail Service:</b> Certified <b>Reference #:</b> 027 <b>Postage:</b> \$1.90 <b>Certified Mail Fees:</b> \$9.70 <b>Status:</b> Undelivered - To Be Returned <b>Sender:</b> S. Shaheen <b>Contents:</b> Notice Letter <b>Custom Field 2:</b> Longfellow <b>Custom Field 3:</b> Bonzo Wells
<b>Transaction created by:</b> Dortiz <b>User ID:</b> 32565 <b>Firm Mailing Book ID:</b> None <b>Batch ID:</b> 319361	

## Transaction History

Event Description	Event Date	Details
USPS® Return Receipt	09-18-2025 05:13 PM	[USPS] - RETURN RECEIPT ASSOCIATED at SANTA FE,NM
USPS® Certified Mail	09-18-2025 07:26 PM	[USPS] - PRESHPMENT INFO SENT USPS AWAITS ITEM at SANTA FE,NM
USPS® Certified Mail	09-19-2025 09:10 PM	[USPS] - ORIGIN ACCEPTANCE at SANTA FE,NM
USPS® Certified Mail	09-19-2025 10:25 PM	[USPS] - PROCESSED THROUGH USPS FACILITY at ALBUQUERQUE,NM
USPS® Certified Mail	09-19-2025 11:25 PM	[USPS] - DEPARTED USPS REGIONAL FACILITY at ALBUQUERQUE,NM
USPS® Certified Mail	09-22-2025 12:17 PM	[USPS] - PROCESSED THROUGH USPS FACILITY at SAN ANTONIO TX DISTRIBUTION CEN
USPS® Certified Mail	09-22-2025 06:44 PM	[USPS] - PROCESSED THROUGH USPS FACILITY at SAN ANTONIO TX DISTRIBUTION CEN
USPS® Certified Mail	10-01-2025 11:32 AM	[USPS] - PROCESSED THROUGH USPS FACILITY at OKLAHOMA CITY OK DISTRIBUTION C
USPS® Certified Mail	10-02-2025 08:48 AM	[USPS] - DEPARTED USPS REGIONAL FACILITY at OKLAHOMA CITY OK DISTRIBUTION C
USPS® Certified Mail	10-04-2025 10:08 AM	[USPS] - RETURN TO SENDER at SANTA FE,NM
USPS® Certified Mail	10-06-2025 02:19 PM	[USPS] - RETURN TO SENDER at SANTA FE,NM

**Transaction Details****Recipient:**

Ameritrust Texas N.A. as Trustee of Trust B  
under the will of Dale Resler  
contact: Bonnie Resler Karlsrud  
840 Crescent Drive  
Boulder, CO 80303

**Date Created:**

09/18/2025 3:40 PM

**USPS Article Number:**

9314769904300140309565

**Return Receipt Article Number:**

9590969904300140309567

**Service Options:**

Return Receipt

Certified Mail

**Mail Service:**

Certified

**Reference #:**

028

**Postage:**

\$1.90

**Certified Mail Fees:**

\$9.70

**Status:**

To be Returned

**Sender:**

S. Shaheen

**Contents:**

Notice Letter

**Custom Field 2:**

Longfellow

**Custom Field 3:**

Bonzo Wells

**Sender:**

Sharon T. Shaheen

Longfellow (9015392.2104) Bonzo Wells

Spencer Fane, LLP

325 Paseo de Peralta

Santa Fe, NM 87501-1860

**Transaction created by:** Dortiz**User ID:** 32565**Firm Mailing Book ID:** None**Batch ID:** 319361**Transaction History****Event Description****Event Date****Details**

USPS® Return Receipt

09-18-2025 05:13 PM

[USPS] - RETURN RECEIPT ASSOCIATED at SANTA FE,NM

USPS® Certified Mail

09-18-2025 07:26 PM

[USPS] - PRESHPMENT INFO SENT USPS AWAITs ITEM at SANTA FE,NM

USPS® Certified Mail

09-19-2025 09:10 PM

[USPS] - ORIGIN ACCEPTANCE at SANTA FE,NM

USPS® Certified Mail

09-19-2025 10:25 PM

[USPS] - PROCESSED THROUGH USPS FACILITY at ALBUQUERQUE,NM

USPS® Certified Mail

09-19-2025 11:25 PM

[USPS] - DEPARTED USPS REGIONAL FACILITY at ALBUQUERQUE,NM

USPS® Certified Mail

09-21-2025 08:32 AM

[USPS] - PROCESSED THROUGH USPS FACILITY at DENVER CO DISTRIBUTION CENTER

USPS® Certified Mail

09-21-2025 05:25 PM

[USPS] - PROCESSED THROUGH USPS FACILITY at DENVER CO DISTRIBUTION CENTER

USPS® Certified Mail

09-22-2025 03:22 PM

[USPS] - RETURN TO SENDER at BOULDER,CO

USPS® Certified Mail

09-28-2025 09:15 PM

[USPS] - PROCESSED THROUGH USPS FACILITY at PHOENIX AZ DISTRIBUTION CENTER

**Transaction Details****Recipient:**

James L. Evans  
P O Box 1029  
Eunice, NM 88231

**Date Created:**

09/18/2025 3:40 PM

**USPS Article Number:**

9314769904300140309572

**Return Receipt Article Number:**

9590969904300140309574

**Service Options:**

Return Receipt  
Certified Mail

**Mail Service:**

Certified

**Reference #:**

029

**Postage:**

\$1.90

**Certified Mail Fees:**

\$9.70

**Status:**

To be Returned

**Sender:**

S. Shaheen

**Contents:**

Notice Letter

**Custom Field 2:**

Longfellow

**Custom Field 3:**

Bonzo Wells

**Sender:**

Sharon T. Shaheen  
Longfellow (9015392,2104) Bonzo Wells

Spencer Fane, LLP  
325 Paseo de Peralta  
Santa Fe, NM 87501-1860

**Transaction created by:** Dortiz**User ID:** 32565**Firm Mailing Book ID:** None**Batch ID:** 319361**Transaction History**

Event Description	Event Date	Details
USPS® Return Receipt	09-18-2025 05:13 PM	[USPS] - RETURN RECEIPT ASSOCIATED at SANTA FE,NM
USPS® Certified Mail	09-18-2025 07:26 PM	[USPS] - PRESHPMENT INFO SENT USPS AWAITS ITEM at SANTA FE,NM
USPS® Certified Mail	09-19-2025 09:10 PM	[USPS] - ORIGIN ACCEPTANCE at SANTA FE,NM
USPS® Certified Mail	09-19-2025 10:25 PM	[USPS] - PROCESSED THROUGH USPS FACILITY at ALBUQUERQUE,NM
USPS® Certified Mail	09-19-2025 11:25 PM	[USPS] - DEPARTED USPS REGIONAL FACILITY at ALBUQUERQUE,NM
USPS® Certified Mail	09-21-2025 10:47 AM	[USPS] - PROCESSED THROUGH USPS FACILITY at LUBBOCK TX DISTRIBUTION CENTER
USPS® Certified Mail	09-22-2025 06:56 AM	[USPS] - DEPARTED USPS REGIONAL FACILITY at LUBBOCK TX DISTRIBUTION CENTER
USPS® Certified Mail	09-22-2025 11:50 AM	[USPS] - ARRIVAL AT UNIT at EUNICE,NM
USPS® Certified Mail	09-22-2025 11:53 AM	[USPS] - AVAILABLE FOR PICKUP at EUNICE,NM
USPS® Certified Mail	09-24-2025 10:16 AM	[USPS] - MOVED LEFT NO ADDRESS at EUNICE,NM
USPS® Certified Mail	09-29-2025 12:01 PM	[USPS] - PROCESSED THROUGH USPS FACILITY at OKLAHOMA CITY OK DISTRIBUTION C
USPS® Certified Mail	09-30-2025 08:31 AM	[USPS] - DEPARTED USPS REGIONAL FACILITY at OKLAHOMA CITY OK DISTRIBUTION C

**Transaction Details****Recipient:**

Wilson's Company  
110 West Louisiana, Suite 460  
Midland, TX 79701

**Date Created:**

09/18/2025 3:40 PM

**USPS Article Number:**

9314769904300140309589

**Return Receipt Article Number:**

9590969904300140309581

**Service Options:**

Return Receipt

Certified Mail

**Mail Service:**

Certified

**Reference #:**

030

**Postage:**

\$1.90

**Certified Mail Fees:**

\$9.70

**Status:**

To be Returned

**Sender:**

S. Shaheen

**Contents:**

Notice Letter

**Custom Field 2:**

Longfellow

**Custom Field 3:**

Bonzo Wells

**Sender:**

Sharon T. Shaheen  
Longfellow (9015392,2104) Bonzo Wells  
Spencer Fane, LLP  
325 Paseo de Peralta  
Santa Fe, NM 87501-1860

**Transaction created by:** Dortiz**User ID:** 32565**Firm Mailing Book ID:** None**Batch ID:** 319361**Transaction History****Event Description****Event Date****Details**

USPS® Return Receipt

09-18-2025 05:13 PM

[USPS] - RETURN RECEIPT ASSOCIATED at SANTA FE,NM

USPS® Certified Mail

09-18-2025 07:26 PM

[USPS] - PRESHPMENT INFO SENT USPS AWAITS ITEM at SANTA FE,NM

USPS® Certified Mail

09-19-2025 09:10 PM

[USPS] - ORIGIN ACCEPTANCE at SANTA FE,NM

USPS® Certified Mail

09-19-2025 10:25 PM

[USPS] - PROCESSED THROUGH USPS FACILITY at ALBUQUERQUE,NM

USPS® Certified Mail

09-19-2025 11:25 PM

[USPS] - DEPARTED USPS REGIONAL FACILITY at ALBUQUERQUE,NM

USPS® Certified Mail

09-21-2025 01:02 PM

[USPS] - PROCESSED THROUGH USPS FACILITY at MIDLAND TX DISTRIBUTION CENTER

USPS® Certified Mail

09-21-2025 06:16 PM

[USPS] - PROCESSED THROUGH USPS FACILITY at MIDLAND TX DISTRIBUTION CENTER

USPS® Certified Mail

09-22-2025 09:30 AM

[USPS] - FORWARD EXPIRED at MIDLAND, TX

USPS® Certified Mail

09-27-2025 12:21 PM

[USPS] - PROCESSED THROUGH USPS FACILITY at OKLAHOMA CITY OK DISTRIBUTION C

## Transaction Details

## Recipient:

Olen F. Featherstone II  
1801 West Second Street  
Roswell, NM 88201

## Date Created:

09/18/2025 3:40 PM

## USPS Article Number:

9314769904300140309596

## Return Receipt Article Number:

9590969904300140309598

## Sender:

Sharon T. Shaheen  
Longfellow (9015392.2104) Bonzo Wells  
Spencer Fane, LLP  
325 Paseo de Peralta  
Santa Fe, NM 87501-1860

## Service Options:

Return Receipt  
Certified Mail

## Mail Service:

Certified

## Reference #:

031

## Postage:

\$1.90

## Certified Mail Fees:

\$9.70

## Status:

To be Returned

## Sender:

S. Shaheen

## Contents:

Notice Letter

## Custom Field 2:

Longfellow

## Custom Field 3:

Bonzo Wells

Transaction created by: Dortiz

User ID: 32565

Firm Mailing Book ID: None

Batch ID: 319361

## Transaction History

Event Description	Event Date	Details
USPS® Return Receipt	09-18-2025 05:13 PM	[USPS] - RETURN RECEIPT ASSOCIATED at SANTA FE,NM
USPS® Certified Mail	09-18-2025 07:26 PM	[USPS] - PRESHIPMENT INFO SENT USPS AWAITS ITEM at SANTA FE,NM
USPS® Certified Mail	09-19-2025 09:10 PM	[USPS] - ORIGIN ACCEPTANCE at SANTA FE,NM
USPS® Certified Mail	09-19-2025 10:25 PM	[USPS] - PROCESSED THROUGH USPS FACILITY at ALBUQUERQUE,NM
USPS® Certified Mail	09-19-2025 11:25 PM	[USPS] - DEPARTED USPS REGIONAL FACILITY at ALBUQUERQUE,NM
USPS® Certified Mail	09-21-2025 11:56 AM	[USPS] - PROCESSED THROUGH USPS FACILITY at LUBBOCK TX DISTRIBUTION CENTER
USPS® Certified Mail	09-22-2025 04:54 AM	[USPS] - ARRIVAL AT UNIT at ROSWELL,NM
USPS® Certified Mail	09-22-2025 07:10 AM	[USPS] - OUT FOR DELIVERY at ROSWELL,NM
USPS® Certified Mail	09-22-2025 09:45 AM	[USPS] - INSUFFICIENT ADDRESS at ROSWELL,NM
USPS® Certified Mail	09-22-2025 10:08 AM	[USPS] - INSUFFICIENT ADDRESS at ROSWELL,NM
USPS® Return Receipt	09-26-2025 12:13 AM	[USPS] - PROCESSED THROUGH USPS FACILITY at COPPELL TX DISTRIBUTION CENTER
USPS® Return Receipt	09-26-2025 03:58 AM	[USPS] - DEPARTED USPS REGIONAL FACILITY at COPPELL TX DISTRIBUTION CENTER
USPS® Return Receipt	09-26-2025 04:27 AM	[USPS] - DEPARTED USPS REGIONAL FACILITY at COPPELL TX DISTRIBUTION CENTER
USPS® Return Receipt	09-26-2025 06:29 AM	[USPS] - IN TRANSIT TO NEXT FACILITY at RANGER,TX
USPS® Return Receipt	09-26-2025 07:30 AM	[USPS] - ARRIVED AT USPS REGIONAL FACILITY at ABILENE TX DISTRIBUTION CENTER
USPS® Return Receipt	09-26-2025 07:48 AM	[USPS] - DEPARTED USPS REGIONAL FACILITY at ABILENE TX DISTRIBUTION CENTER
USPS® Return Receipt	09-26-2025 09:36 AM	[USPS] - IN TRANSIT TO NEXT FACILITY at POST,TX
USPS® Return Receipt	09-26-2025 10:20 AM	[USPS] - ARRIVED AT USPS REGIONAL FACILITY at LUBBOCK TX DISTRIBUTION CENTER
USPS® Return Receipt	09-26-2025 10:29 AM	[USPS] - ARRIVE USPS FACILITY at LUBBOCK TX DISTRIBUTION CENTER
USPS® Return Receipt	09-26-2025 11:20 AM	[USPS] - ARRIVE USPS FACILITY at LUBBOCK,TX
USPS® Certified Mail	09-26-2025 02:05 PM	[USPS] - PROCESSED THROUGH USPS FACILITY at LUBBOCK,TX
USPS® Certified Mail	09-26-2025 11:00 PM	[USPS] - DEPARTED USPS REGIONAL FACILITY at LUBBOCK,TX
USPS® Certified Mail	09-27-2025 03:12 AM	[USPS] - ARRIVE USPS FACILITY at ROSWELL,NM
USPS® Certified Mail	09-27-2025 05:41 AM	[USPS] - ARRIVAL AT UNIT at ROSWELL,NM
USPS® Certified Mail	09-27-2025 07:10 AM	[USPS] - OUT FOR DELIVERY at ROSWELL,NM
USPS® Certified Mail	09-27-2025 10:17 PM	[USPS] - AWAITING DELIVERY SCAN at ROSWELL,NM
USPS® Certified Mail	09-27-2025 10:25 PM	[USPS] - AWAITING DELIVERY SCAN at ROSWELL,NM



## Transaction Details

## Recipient:

Featherstone Development Corporation  
1801 West Second Street  
Roswell, NM 88201

## Date Created:

09/18/2025 3:40 PM

## USPS Article Number:

9314769904300140309602

## Return Receipt Article Number:

9590969904300140309604

## Service Options:

Return Receipt  
Certified Mail

## Sender:

Sharon T. Shaheen  
Longfellow (9015392,2104) Bonzo Wells  
Spencer Fane, LLP  
325 Paseo de Peralta  
Santa Fe, NM 87501-1860

## Mail Service:

Certified

## Reference #:

032

## Postage:

\$1.90

## Certified Mail Fees:

\$9.70

## Status:

To be Returned

## Sender:

S. Shaheen

## Contents:

Notice Letter

## Custom Field 2:

Longfellow

## Custom Field 3:

Bonzo Wells

Transaction created by: Dortiz

User ID: 32565

Firm Mailing Book ID: None

Batch ID: 319361

## Transaction History

## Event Description

## Event Date

## Details

USPS® Return Receipt	09-18-2025 05:13 PM	[USPS] - RETURN RECEIPT ASSOCIATED at SANTA FE,NM
USPS® Certified Mail	09-18-2025 07:26 PM	[USPS] - PRESHPMENT INFO SENT USPS AWAITS ITEM at SANTA FE,NM
USPS® Certified Mail	09-19-2025 09:10 PM	[USPS] - ORIGIN ACCEPTANCE at SANTA FE,NM
USPS® Certified Mail	09-19-2025 10:25 PM	[USPS] - PROCESSED THROUGH USPS FACILITY at ALBUQUERQUE,NM
USPS® Certified Mail	09-19-2025 11:25 PM	[USPS] - DEPARTED USPS REGIONAL FACILITY at ALBUQUERQUE,NM
USPS® Certified Mail	09-21-2025 10:47 AM	[USPS] - PROCESSED THROUGH USPS FACILITY at LUBBOCK TX DISTRIBUTION CENTER
USPS® Certified Mail	09-21-2025 11:56 AM	[USPS] - PROCESSED THROUGH USPS FACILITY at LUBBOCK TX DISTRIBUTION CENTER
USPS® Certified Mail	09-22-2025 06:56 AM	[USPS] - DEPARTED USPS REGIONAL FACILITY at LUBBOCK TX DISTRIBUTION CENTER
USPS® Certified Mail	09-22-2025 09:45 AM	[USPS] - INSUFFICIENT ADDRESS at ROSWELL,NM
USPS® Certified Mail	09-22-2025 10:08 AM	[USPS] - INSUFFICIENT ADDRESS at ROSWELL,NM
USPS® Return Receipt	09-26-2025 12:12 AM	[USPS] - PROCESSED THROUGH USPS FACILITY at COPPELL TX DISTRIBUTION CENTER
USPS® Certified Mail	09-27-2025 08:23 PM	[USPS] - PROCESSED THROUGH USPS FACILITY at AURORA,CO
USPS® Certified Mail	09-27-2025 08:59 PM	[USPS] - PROCESSED THROUGH USPS FACILITY at AURORA,CO
USPS® Certified Mail	09-28-2025 02:09 AM	[USPS] - PROCESSED THROUGH USPS FACILITY at DENVER CO DISTRIBUTION CENTER
USPS® Certified Mail	09-28-2025 06:53 AM	[USPS] - DEPARTED USPS REGIONAL FACILITY at DENVER CO DISTRIBUTION CENTER
USPS® Certified Mail	09-28-2025 10:30 PM	[USPS] - DEPARTED USPS REGIONAL FACILITY at DENVER CO DISTRIBUTION CENTER
USPS® Certified Mail	09-29-2025 01:14 AM	[USPS] - IN TRANSIT TO NEXT FACILITY at DENVER,CO
USPS® Certified Mail	09-29-2025 08:45 AM	[USPS] - IN TRANSIT TO NEXT FACILITY at STRATFORD,TX
USPS® Certified Mail	09-29-2025 04:25 PM	[USPS] - IN TRANSIT TO NEXT FACILITY at EULESS,TX
USPS® Certified Mail	09-29-2025 05:28 PM	[USPS] - ARRIVED AT USPS REGIONAL FACILITY at DALLAS TX LOGISTICS CENTER
USPS® Certified Mail	09-29-2025 05:50 PM	[USPS] - ARRIVE USPS FACILITY at DALLAS TX LOGISTICS CENTER
USPS® Certified Mail	09-30-2025 02:51 AM	[USPS] - DEPARTED USPS REGIONAL FACILITY at DALLAS TX LOGISTICS CENTER
USPS® Certified Mail	09-30-2025 03:26 AM	[USPS] - DEPARTED USPS REGIONAL FACILITY at DALLAS TX LOGISTICS CENTER
USPS® Certified Mail	09-30-2025 04:32 AM	[USPS] - IN TRANSIT TO NEXT FACILITY at MILLSAP,TX
USPS® Certified Mail	09-30-2025 06:09 AM	[USPS] - ARRIVED AT USPS REGIONAL FACILITY at ABILENE TX DISTRIBUTION CENTER
USPS® Certified Mail	09-30-2025 06:13 AM	[USPS] - DEPARTED USPS REGIONAL FACILITY at ABILENE TX DISTRIBUTION CENTER
USPS® Certified Mail	09-30-2025 07:12 AM	[USPS] - IN TRANSIT TO NEXT FACILITY at ROSCOE,TX
USPS® Certified Mail	09-30-2025 08:52 AM	[USPS] - ARRIVED AT USPS REGIONAL FACILITY at LUBBOCK TX DISTRIBUTION CENTER
USPS® Certified Mail	09-30-2025 09:07 AM	[USPS] - DEPARTED USPS REGIONAL FACILITY at LUBBOCK TX DISTRIBUTION CENTER
USPS® Certified Mail	09-30-2025 09:26 AM	[USPS] - ARRIVED AT USPS REGIONAL FACILITY at LUBBOCK,TX
USPS® Certified Mail	09-30-2025 09:35 AM	[USPS] - ARRIVE USPS FACILITY at LUBBOCK,TX

**Transaction Details****Recipient:**

John Bedingfield and Della Dawn Bedingfield  
as Joint Tenants  
1002 West Dallas Avenue  
Artesia, NM 88210

**Date Created:**

09/18/2025 3:40 PM

**USPS Article Number:**

9314769904300140309619

**Return Receipt Article Number:**

9590969904300140309611

**Service Options:**

Return Receipt  
Certified Mail

**Sender:**

Sharon T. Shaheen  
Longfellow (9015392.2104) Bonzo Wells  
Spencer Fane, LLP  
325 Paseo de Peralta  
Santa Fe, NM 87501-1860

**Mail Service:**

Certified

**Reference #:**

033

**Postage:**

\$1.90

**Certified Mail Fees:**

\$9.70

**Status:**

To be Returned

**Sender:**

S. Shaheen

**Contents:**

Notice Letter

**Custom Field 2:**

Longfellow

**Custom Field 3:**

Bonzo Wells

**Transaction created by:**

Dortiz

**User ID:**

32565

**Firm Mailing Book ID:**

None

**Batch ID:**

319361

**Transaction History****Event Description****Event Date****Details**

USPS® Return Receipt

09-18-2025 05:13 PM

[USPS] - RETURN RECEIPT ASSOCIATED at SANTA FE,NM

USPS® Certified Mail

09-18-2025 07:26 PM

[USPS] - PRESHIPMENT INFO SENT USPS AWAITS ITEM at SANTA FE,NM

USPS® Certified Mail

09-19-2025 09:10 PM

[USPS] - ORIGIN ACCEPTANCE at SANTA FE,NM

USPS® Certified Mail

09-19-2025 10:25 PM

[USPS] - PROCESSED THROUGH USPS FACILITY at ALBUQUERQUE,NM

USPS® Certified Mail

09-19-2025 11:25 PM

[USPS] - DEPARTED USPS REGIONAL FACILITY at ALBUQUERQUE,NM

USPS® Certified Mail

09-21-2025 10:47 AM

[USPS] - PROCESSED THROUGH USPS FACILITY at LUBBOCK TX DISTRIBUTION CENTER

USPS® Certified Mail

09-21-2025 11:56 AM

[USPS] - PROCESSED THROUGH USPS FACILITY at LUBBOCK TX DISTRIBUTION CENTER

USPS® Certified Mail

09-22-2025 06:56 AM

[USPS] - DEPARTED USPS REGIONAL FACILITY at LUBBOCK TX DISTRIBUTION CENTER

USPS® Certified Mail

09-22-2025 09:04 AM

[USPS] - RETURN TO SENDER at ARTESIA,NM

**Transaction Details****Recipient:**

Pitch Energy Corporation  
P.O. Box 304  
Artesia, NM 88211

**Date Created:**

09/18/2025 3:40 PM

**USPS Article Number:**

9314769904300140309626

**Return Receipt Article Number:**

9590969904300140309628

**Service Options:**

Return Receipt  
Certified Mail

**Mail Service:**

Certified

**Reference #:**

034

**Postage:**

\$1.90

**Certified Mail Fees:**

\$9.70

**Status:**

To be Returned

**Sender:**

S. Shaheen

**Contents:**

Notice Letter

**Custom Field 2:**

Longfellow

**Custom Field 3:**

Bonzo Wells

**Sender:**

Sharon T. Shaheen  
Longfellow (9015392.2104) Bonzo Wells  
Spencer Fane, LLP  
325 Paseo de Peralta  
Santa Fe, NM 87501-1860

**Transaction created by:** Dortiz**User ID:** 32565**Firm Mailing Book ID:** None**Batch ID:** 319361**Transaction History**

Event Description	Event Date	Details
USPS® Return Receipt	09-18-2025 05:13 PM	[USPS] - RETURN RECEIPT ASSOCIATED at SANTA FE,NM
USPS® Certified Mail	09-18-2025 07:26 PM	[USPS] - PRESHPMENT INFO SENT USPS AWAITS ITEM at SANTA FE,NM
USPS® Certified Mail	09-19-2025 09:10 PM	[USPS] - ORIGIN ACCEPTANCE at SANTA FE,NM
USPS® Certified Mail	09-19-2025 10:25 PM	[USPS] - PROCESSED THROUGH USPS FACILITY at ALBUQUERQUE,NM
USPS® Certified Mail	09-19-2025 11:25 PM	[USPS] - DEPARTED USPS REGIONAL FACILITY at ALBUQUERQUE,NM
USPS® Certified Mail	09-21-2025 10:47 AM	[USPS] - PROCESSED THROUGH USPS FACILITY at LUBBOCK TX DISTRIBUTION CENTER
USPS® Certified Mail	09-21-2025 11:56 AM	[USPS] - PROCESSED THROUGH USPS FACILITY at LUBBOCK TX DISTRIBUTION CENTER
USPS® Certified Mail	09-22-2025 06:56 AM	[USPS] - DEPARTED USPS REGIONAL FACILITY at LUBBOCK TX DISTRIBUTION CENTER
USPS® Certified Mail	09-22-2025 07:00 AM	[USPS] - MOVED LEFT NO ADDRESS at ARTESIA,NM

## Transaction Details

**Recipient:**

Maudi E. Fleming  
P.O. Box 26689  
Fort Worth, TX 76126

**Date Created:**

09/18/2025 3:40 PM

**USPS Article Number:**

9314769904300140309640

**Return Receipt Article Number:**

9590969904300140309642

**Sender:**

Sharon T. Shaheen  
Longfellow (9015392.2104) Bonzo Wells  
Spencer Fane, LLP  
325 Paseo de Peralta  
Santa Fe, NM 87501-1860

**Service Options:**

Return Receipt  
Certified Mail

**Mail Service:**

Certified

**Reference #:**

036

**Postage:**

\$1.90

**Certified Mail Fees:**

\$9.70

**Status:**

To be Returned

**Sender:**

S. Shaheen

**Contents:**

Notice Letter

**Custom Field 2:**

Longfellow

**Custom Field 3:**

Bonzo Wells

**Transaction created by:** Dortiz**User ID:** 32565**Firm Mailing Book ID:** None**Batch ID:** 319361

## Transaction History

Event Description	Event Date	Details
USPS® Return Receipt	09-18-2025 05:13 PM	[USPS] - RETURN RECEIPT ASSOCIATED at SANTA FE,NM
USPS® Certified Mail	09-18-2025 07:26 PM	[USPS] - PRESHIPMENT INFO SENT USPS AWAITS ITEM at SANTA FE,NM
USPS® Certified Mail	09-19-2025 09:10 PM	[USPS] - ORIGIN ACCEPTANCE at SANTA FE,NM
USPS® Certified Mail	09-19-2025 10:25 PM	[USPS] - PROCESSED THROUGH USPS FACILITY at ALBUQUERQUE,NM
USPS® Certified Mail	09-19-2025 11:25 PM	[USPS] - DEPARTED USPS REGIONAL FACILITY at ALBUQUERQUE,NM
USPS® Certified Mail	09-21-2025 10:10 AM	[USPS] - PROCESSED THROUGH USPS FACILITY at FORT WORTH TX DISTRIBUTION CENT
USPS® Certified Mail	09-22-2025 10:23 PM	[USPS] - DEPARTED USPS REGIONAL FACILITY at FORT WORTH TX DISTRIBUTION CENT
USPS® Certified Mail	09-29-2025 11:24 AM	[USPS] - PROCESSED THROUGH USPS FACILITY at OKLAHOMA CITY OK DISTRIBUTION C
USPS® Certified Mail	09-30-2025 08:31 AM	[USPS] - DEPARTED USPS REGIONAL FACILITY at OKLAHOMA CITY OK DISTRIBUTION C
USPS® Certified Mail	10-04-2025 07:19 PM	[USPS] - PROCESSED THROUGH USPS FACILITY at NORTH HOUSTON TX DISTRIBUTION C
USPS® Certified Mail	10-06-2025 03:11 PM	[USPS] - PROCESSED THROUGH USPS FACILITY at ALBUQUERQUE,NM
USPS® Certified Mail	10-06-2025 08:39 PM	[USPS] - PROCESSED THROUGH USPS FACILITY at ALBUQUERQUE,NM
USPS® Certified Mail	10-07-2025 03:15 PM	[USPS] - RETURN TO SENDER at SANTA FE,NM

**Transaction Details****Recipient:**

Estate of D'Ann Walsh Bonnell  
6120 Curzon Avenue  
Fort Worth, TX 76116

**Date Created:**

09/18/2025 3:40 PM

**USPS Article Number:**

9314769904300140309671

**Return Receipt Article Number:**

9590969904300140309673

**Service Options:**

Return Receipt  
Certified Mail

**Sender:**

Sharon T. Shaheen  
Longfellow (9015392,2104) Bonzo Wells  
Spencer Fane, LLP  
325 Paseo de Peralta  
Santa Fe, NM 87501-1860

**Mail Service:**

Certified

**Reference #:**

039

**Postage:**

\$1.90

**Certified Mail Fees:**

\$9.70

**Status:**

To be Returned

**Sender:**

S. Shaheen

**Contents:**

Notice Letter

**Custom Field 2:**

Longfellow

**Custom Field 3:**

Bonzo Wells

**Transaction created by:** Dortiz**User ID:** 32565**Firm Mailing Book ID:** None**Batch ID:** 319361**Transaction History****Event Description****Event Date****Details**

USPS® Return Receipt

09-18-2025 05:13 PM

[USPS] - RETURN RECEIPT ASSOCIATED at SANTA FE,NM

USPS® Certified Mail

09-18-2025 07:26 PM

[USPS] - PRESHPMENT INFO SENT USPS AWAITS ITEM at SANTA FE,NM

USPS® Certified Mail

09-19-2025 09:10 PM

[USPS] - ORIGIN ACCEPTANCE at SANTA FE,NM

USPS® Certified Mail

09-19-2025 10:25 PM

[USPS] - PROCESSED THROUGH USPS FACILITY at ALBUQUERQUE,NM

USPS® Certified Mail

09-19-2025 11:25 PM

[USPS] - DEPARTED USPS REGIONAL FACILITY at ALBUQUERQUE,NM

USPS® Certified Mail

09-21-2025 10:10 AM

[USPS] - PROCESSED THROUGH USPS FACILITY at FORT WORTH TX DISTRIBUTION CENT

USPS® Certified Mail

09-21-2025 10:13 PM

[USPS] - PROCESSED THROUGH USPS FACILITY at FORT WORTH TX DISTRIBUTION CENT

USPS® Certified Mail

09-22-2025 03:38 PM

[USPS] - NO AUTHORIZED RECIPIENT AVAILABLE at FORT WORTH, TX

USPS® Certified Mail

09-23-2025 10:12 AM

[USPS] - ADDRESSEE UNKNOWN at FORT WORTH, TX

USPS® Certified Mail

09-23-2025 01:49 PM

[USPS] - PROCESSED THROUGH USPS FACILITY at FORT WORTH, TX



## Transaction Details

<b>Recipient:</b>	<b>Date Created:</b>	09/18/2025 3:40 PM
Free Ride, LLC	<b>USPS Article Number:</b>	9314769904300140309688
1801 West Second Street	<b>Return Receipt Article Number:</b>	9590969904300140309680
Roswell, NM 88201		
<b>Sender:</b>	<b>Service Options:</b>	Return Receipt Certified Mail
Sharon T. Shaheen	<b>Mail Service:</b>	Certified
Longfellow (9015392.2104) Bonzo Wells	<b>Reference #:</b>	040
Spencer Fane, L.L.P.	<b>Postage:</b>	\$1.90
325 Paseo de Peralta	<b>Certified Mail Fees:</b>	\$9.70
Santa Fe, NM 87501-1860	<b>Status:</b>	To be Returned
	<b>Sender:</b>	S. Shaheen
<b>Transaction created by:</b> Dortiz	<b>Contents:</b>	Notice Letter
<b>User ID:</b> 32565	<b>Custom Field 2:</b>	Longfellow
<b>Firm Mailing Book ID:</b> None	<b>Custom Field 3:</b>	Bonzo Wells
<b>Batch ID:</b> 319361		

## Transaction History

Event Description	Event Date	Details
USPS® Return Receipt	09-18-2025 05:13 PM	[USPS] - RETURN RECEIPT ASSOCIATED at SANTA FE,NM
USPS® Certified Mail	09-18-2025 07:26 PM	[USPS] - PRESHPMENT INFO SENT USPS AWAITS ITEM at SANTA FE,NM
USPS® Certified Mail	09-19-2025 09:10 PM	[USPS] - ORIGIN ACCEPTANCE at SANTA FE,NM
USPS® Certified Mail	09-19-2025 10:25 PM	[USPS] - PROCESSED THROUGH USPS FACILITY at ALBUQUERQUE,NM
USPS® Certified Mail	09-19-2025 11:25 PM	[USPS] - DEPARTED USPS REGIONAL FACILITY at ALBUQUERQUE,NM
USPS® Certified Mail	09-21-2025 10:47 AM	[USPS] - PROCESSED THROUGH USPS FACILITY at LUBBOCK TX DISTRIBUTION CENTER
USPS® Certified Mail	09-22-2025 04:54 AM	[USPS] - ARRIVAL AT UNIT at ROSWELL,NM
USPS® Certified Mail	09-22-2025 07:10 AM	[USPS] - OUT FOR DELIVERY at ROSWELL,NM
USPS® Certified Mail	09-22-2025 10:08 AM	[USPS] - INSUFFICIENT ADDRESS at ROSWELL,NM
USPS® Return Receipt	09-26-2025 12:13 AM	[USPS] - PROCESSED THROUGH USPS FACILITY at COPPELL TX DISTRIBUTION CENTER
USPS® Return Receipt	09-26-2025 03:58 AM	[USPS] - DEPARTED USPS REGIONAL FACILITY at COPPELL TX DISTRIBUTION CENTER
USPS® Return Receipt	09-26-2025 04:27 AM	[USPS] - DEPARTED USPS REGIONAL FACILITY at COPPELL TX DISTRIBUTION CENTER
USPS® Return Receipt	09-26-2025 06:29 AM	[USPS] - IN TRANSIT TO NEXT FACILITY at RANGER,TX
USPS® Return Receipt	09-26-2025 07:30 AM	[USPS] - ARRIVED AT USPS REGIONAL FACILITY at ABILENE TX DISTRIBUTION CENTER
USPS® Return Receipt	09-26-2025 07:48 AM	[USPS] - DEPARTED USPS REGIONAL FACILITY at ABILENE TX DISTRIBUTION CENTER
USPS® Return Receipt	09-26-2025 09:36 AM	[USPS] - IN TRANSIT TO NEXT FACILITY at POS1,TX
USPS® Return Receipt	09-26-2025 10:20 AM	[USPS] - ARRIVED AT USPS REGIONAL FACILITY at LUBBOCK TX DISTRIBUTION CENTER
USPS® Return Receipt	09-26-2025 10:29 AM	[USPS] - ARRIVE USPS FACILITY at LUBBOCK TX DISTRIBUTION CENTER
USPS® Return Receipt	09-26-2025 11:20 AM	[USPS] - ARRIVE USPS FACILITY at LUBBOCK,TX
USPS® Return Receipt	09-26-2025 02:05 PM	[USPS] - PROCESSED THROUGH USPS FACILITY at LUBBOCK,TX
USPS® Certified Mail	09-26-2025 07:15 PM	[USPS] - PROCESSED THROUGH USPS FACILITY at LUBBOCK,TX
USPS® Certified Mail	09-27-2025 03:18 AM	[USPS] - ARRIVAL AT UNIT at ROSWELL,NM
USPS® Certified Mail	09-27-2025 07:10 AM	[USPS] - OUT FOR DELIVERY at ROSWELL,NM
USPS® Certified Mail	09-27-2025 10:38 PM	[USPS] - AWAITING DELIVERY SCAN at ROSWELL,NM
USPS® Certified Mail	09-27-2025 10:52 PM	[USPS] - AWAITING DELIVERY SCAN at ROSWELL,NM

LOST

**Transaction Details**

**Recipient:**  
Lee Carol Sharp Copeland  
917 Shady Oaks Court  
Arlington, TX 76012

**Sender:**  
Sharon T. Shaheen  
Longfellow (9015392.2104) Bonzo Wells  
Spencer Fane, LLP  
325 Paseo de Peralta  
Santa Fe, NM 87501-1860

**Transaction created by:** Dortiz  
**User ID:** 32565  
**Firm Mailing Book ID:** None  
**Batch ID:** 319361

**Date Created:** 09/18/2025 3:40 PM  
**USPS Article Number:** 9314766904300140309428  
**Return Receipt Article Number:** 9590969904300140309420

**Service Options:** Return Receipt  
Certified Mail

**Mail Service:** Certified  
**Reference #:** 014  
**Postage:** \$1.90  
**Certified Mail Fees:** \$9.70  
**Status:** Lost

**Sender:** S. Shaheen  
**Contents:** Notice Letter  
**Custom Field 2:** Longfellow  
**Custom Field 3:** Bonzo Wells

**Transaction History**

Event Description	Event Date	Details
USPS® Return Receipt	09-18-2025 05:13 PM	[USPS] - RETURN RECEIPT ASSOCIATED at SANTA FE,NM
USPS® Certified Mail	09-18-2025 07:26 PM	[USPS] - PRESHPMENT INFO SENT USPS AWAITS ITEM at SANTA FE,NM
USPS® Certified Mail	09-19-2025 09:10 PM	[USPS] - ORIGIN ACCEPTANCE at SANTA FE,NM
USPS® Certified Mail	09-19-2025 10:25 PM	[USPS] - PROCESSED THROUGH USPS FACILITY at ALBUQUERQUE,NM
USPS® Certified Mail	09-19-2025 11:25 PM	[USPS] - DEPARTED USPS REGIONAL FACILITY at ALBUQUERQUE,NM
USPS® Certified Mail	09-21-2025 10:10 AM	[USPS] - PROCESSED THROUGH USPS FACILITY at FORT WORTH TX DISTRIBUTION CENT
USPS® Certified Mail	09-21-2025 09:27 PM	[USPS] - PROCESSED THROUGH USPS FACILITY at FORT WORTH TX DISTRIBUTION CENT
USPS® Certified Mail	09-22-2025 09:46 AM	[USPS] - HELD AT POST OFFICE at ARLINGTON,TX

**Transaction Details****Recipient:**

Johney Cockburn  
Contact: Hollace Lynne Hervey  
2305 Kingston Trace  
Denton, TX 76209-7947

**Date Created:**

09/18/2025 3:40 PM

**USPS Article Number:**

9314769904300140309503

**Return Receipt Article Number:**

9590969904300140309505

**Service Options:**

Return Receipt  
Certified Mail

**Mail Service:**

Certified

**Reference #:**

022

**Postage:**

\$1.90

**Certified Mail Fees:**

\$9.70

**Status:**

Lost

**Sender:**

S. Shaheen

**Contents:**

Notice Letter

**Custom Field 2:**

Longfellow

**Custom Field 3:**

Bonzo Wells

**Sender:**

Sharon T. Shaheen  
Longfellow (9015392 2104) Bonzo Wells  
Spencer Fane, LLP  
325 Paseo de Peralta  
Santa Fe, NM 87501-1860

**Transaction created by:** Dortiz**User ID:** 32565**Firm Mailing Book ID:** None**Batch ID:** 319361**Transaction History****Event Description****Event Date****Details**

USPS® Return Receipt	09-18-2025 05:13 PM	[USPS] - RETURN RECEIPT ASSOCIATED at SANTA FE,NM
USPS® Certified Mail	09-18-2025 07:26 PM	[USPS] - PRESHIPMENT INFO SENT USPS AWAITS ITEM at SANTA FE,NM
USPS® Certified Mail	09-19-2025 09:10 PM	[USPS] - ORIGIN ACCEPTANCE at SANTA FE,NM
USPS® Certified Mail	09-19-2025 10:25 PM	[USPS] - PROCESSED THROUGH USPS FACILITY at ALBUQUERQUE,NM
USPS® Certified Mail	09-19-2025 11:25 PM	[USPS] - DEPARTED USPS REGIONAL FACILITY at ALBUQUERQUE,NM
USPS® Certified Mail	09-21-2025 10:10 AM	[USPS] - PROCESSED THROUGH USPS FACILITY at FORT WORTH TX DISTRIBUTION CENT
USPS® Certified Mail	09-22-2025 08:35 AM	[USPS] - PROCESSED THROUGH USPS FACILITY at FORT WORTH TX DISTRIBUTION CENT
USPS® Certified Mail	09-22-2025 07:12 PM	[USPS] - PROCESSED THROUGH USPS FACILITY at FORT WORTH TX DISTRIBUTION CENT
USPS® Certified Mail	09-22-2025 10:23 PM	[USPS] - DEPARTED USPS REGIONAL FACILITY at FORT WORTH TX DISTRIBUTION CENT

**Affidavit of Publication****Copy of Publication:**

No. 64470

State of New Mexico

Publisher

County of Eddy:

**Adrian Hedden**

being duly sworn, says that he is the

**Publisher**

of the Carlsbad Current Argus, a weekly newspaper of  
general circulation, published in English at Carlsbad,  
said county and state, and that the hereto attached

**Legal Ad**

was published in a regular and entire issue of the said  
Carlsbad Current Argus, a weekly newspaper duly qualified  
for that purpose within the meaning of Chapter 167 of  
the 1937 Session Laws of the state of New Mexico for

1 Consecutive weeks/day on the same  
day as follows:

First Publication September 23, 2025

Second Publication

Third Publication

Fourth Publication

Fifth Publication

Sixth Publication

Seventh Publication

Eighth Publication

Subscribed and sworn before me this

8th day of October 2025

LATISHA ROMINE  
Notary Public, State of New Mexico  
Commission No. 1076338  
My Commission Expires  
05-12-2027

Latisha Romine

Notary Public, Eddy County, New Mexico



**NOTICE**

To the following entities, individuals, their heirs, personal representatives, trustees, successors or assigns, and any other uncommitted mineral owners:

Riley Exploration Permian, Inc.; Hilcorp Energy 1, L.P.; Cannon Exploration Company; Walsh & Watts, Inc.; 1007-Est, LLC; New Mexico University Foundation, Inc.; Friends of the Eastern Foundation of the Eastern New Mexico University; Western New Mexico University Financial Aid Scholarship Department; Fund for Perpetual Care of Haney's Chapel Cemetery & Old Bain Graveyard, Simp & Jewel Bain, Trustee; Doug Sharp; Lanier Sharp Horton; Lee Carol Sharp Copeland; Chris McDonald Vogel; Pat Banks Ford; Garlene Gainer Peterson; Ray Hall Beck, Thomas Ray Smith AIF; Jack W. McCaw, deceased; Yates Brothers a partnership composed of -Martin Yates III, S.P. Yates, John Yates and Yates Petroleum Corporation; Hollace Lynne Hervey and First National Bank of Artesia, Co-Trustees of the Maggie Suetta Cockburns Charitable Remainder Trust, Hollace Lynne Hervey; Johnney Cockburn; Mabelle Armstrong; Hilcorp Energy 1, L.P.; Rio Pecos Corporation; J.A. White a/k/a Jefferson White, et ux., Heir; Geoffrey B. White; Bonnie Resler Karlsrud; Wayne Resler; Ameritrust Texas N.A. as Trustee of Trust B under the will of Dale Resler; James L. Evans; Wilson's Company; Olen F. Featherstone II; Featherstone Development Corporation; John Bedingfield and Della Dawn Bedingfield as Joint Tenants; Pitch Energy Corporation; Richard F. Walsh; Maudi E. Fleming; William Lloyd Walsh; Estate of F. Howard Walsh, Jr.; Estate of D'Ann Walsh Bonnell; Free Ride, LLC; United States Bureau of Land Management; and New Mexico State Land Office.

Longfellow Energy, L.P. has filed an application with the New Mexico Oil Conservation Division as follows:

**Case No. 25635. Application of Longfellow Operating Partners, LLC for Compulsory Pooling, Eddy County, New Mexico.** Applicant in the above-styled cause seeks an order from the Oil Conservation Division approving a standard ~640-acre horizontal spacing and proration unit (HSU), with proximity tracts, comprised of the North Half of Section 24, Township 17 South, Range 27 East and the North Half of Section 19, Township 17 South, Range 28 East, in Eddy County, New Mexico and pooling all mineral interests in the Yeso formation (EMPIRE; GLORIETA-YESO [96210]) underlying the HSU. Applicant proposes to drill the following 2.0-mile wells in the HSU: Bonzo 1924 Fed Com ABX 001H well, to be horizontally drilled from a surface hole location (SHL) approximately 1,200' FWL & 1,080' FNL of Section 20-17S-28E and a bottomhole location (BHL) approximately 80' FWL & 330' FNL of Section 24-17S-27E; Bonzo 1924 Fed Com ABX 002H well, to be horizontally drilled from a SHL approximately 1,200' FWL & 1,100' FNL of Section 20-17S-28E and a BHL approximately 80' FWL & 780' FNL of Section 24-17S-27E; Bonzo 1924 Fed Com ABX 003H well, to be horizontally drilled from a SHL approximately 1,200' FWL & 1,120' FNL of Section 20-17S-28E and a BHL approximately 80' FWL & 1,230' FNL of Section 24-17S-27E; Bonzo 1924 Fed Com ABX 004H well, to be horizontally drilled from a SHL approximately 1,200' FWL & 1,140' FNL of Section 20-17S-28E and a BHL approximately 80' FWL & 1,680' FNL of Section 24-17S-27E; and Bonzo 1924 Fed Com ABX 005H well, to be horizontally drilled from a SHL approximately 1,200' FWL & 1,160' FNL of Section 20-17S-28E and a BHL approximately 80' FWL & 2,130' FNL of Section 24-17S-27E. The Bonzo 1924 Fed Com ABX 003H well is a proximity well. With the proximity tracts, the completed intervals will meet standard setback requirements. The first and last take points will meet the setback requirements set forth in the statewide rules for horizontal oil wells. Additional considerations will be the cost of drilling and completing the well and allocation of such costs, the designation of Applicant as operator of the HSU and wells to be drilled thereon, and a 200% charge for the risk involved in drilling and completing the well. The well and lands are located approximately 9 miles East of Artesia, New Mexico.

This application will be set for hearing before a Division Examiner at the New Mexico Oil Conservation Division on **October 9, 2025**, beginning at 9:00 a.m. Hearings are currently conducted in a hybrid fashion, both in-person and at the Energy, Minerals, Natural Resources Department, Wendell Chino Building, Pecos Hall, 1220 South St. Francis Drive, 1st Floor, Santa Fe NM 87505 and via a virtual meeting platform. To participate in the electronic hearing, see the instructions posted on the docket for the hearing date: <https://www.emnrd.nm.gov/ocd/hearing-info/>. You are not required to attend this hearing, but as an owner of an interest that may be affected, you may appear and present testimony. Failure to appear at that time and become a party of record will preclude you from challenging these applications at a later time. If you intend to present testimony or evidence at the hearing, you must enter your appearance by October 1, 2025,

eight (8) days before the hearing, and serve the Division, counsel for the Applicant, and other parties with a pre-hearing statement by **October 2, 2025**, seven days before the hearing in accordance with Division Rule 19.15.4.13 NMAC. For further information, contact the applicants attorney, Sharon T. Shaheen, Spencer Fane, LLC, 325 Paseo de Peralta, Santa Fe, New Mexico 87501, (505) 986-2678.

64470-Published in Carlsbad Current Argus Sept. 23, 2025.