

District I
1625 N. French Dr., Hobbs, NM 88240
District II
811 S. First St., Artesia, NM 88210
District III
1000 Rio Brazos Road, Aztec, NM 87410
District IV
1220 S. St. Francis Dr., Santa Fe, NM 87505

State of New Mexico
Energy Minerals and Natural
Resources Department
Oil Conservation Division
1220 South St. Francis Dr.
Santa Fe, NM 87505

Form C-141
Revised August 24, 2018
Submit to appropriate OCD District office

Incident ID	nCOH0806437597
District RP	
Facility ID	
Application ID	

Closure


The responsible party must attach information demonstrating they have complied with all applicable closure requirements and any conditions or directives of the OCD. This demonstration should be in the form of a comprehensive report (electronic submittals in .pdf format are preferred) including a scaled site map, sampling diagrams, relevant field notes, photographs of any excavation prior to backfilling, laboratory data including chain of custody documents of final sampling, and a narrative of the remedial activities. Refer to 19.15.29.12 NMAC.

Closure Report Attachment Checklist: *Each of the following items must be included in the closure report.*

- ☐ A scaled site and sampling diagram as described in 19.15.29.11 NMAC
- ☒ Photographs of the remediated site prior to backfill or photos of the liner integrity if applicable (Note: appropriate OCD District office must be notified 2 days prior to liner inspection).
- ☒ Laboratory analyses of final sampling (Note: appropriate ODC District office must be notified 2 days prior to final sampling)
- ☐ Description of remediation activities

This is an old spill with
closure already granted.
Some items were unattainable.

I hereby certify that the information given above is true and complete to the best of my knowledge and understand that pursuant to OCD rules and regulations all operators are required to report and/or file certain release notifications and perform corrective actions for releases which may endanger public health or the environment. The acceptance of a C-141 report by the OCD does not relieve the operator of liability should their operations have failed to adequately investigate and remediate contamination that pose a threat to groundwater, surface water, human health or the environment. In addition, OCD acceptance of a C-141 report does not relieve the operator of responsibility for compliance with any other federal, state, or local laws and/or regulations. The responsible party acknowledges they must substantially restore, reclaim, and re-vegetate the impacted surface area to the conditions that existed prior to the release or their final land use in accordance with 19.15.29.13 NMAC including notification to the OCD when reclamation and re-vegetation are complete.

Printed Name: Amy Barnhill Title: Waste and Water Specialist
Signature:  Date: 9-21-21
email: ABarnhill@chevron.com Telephone: 432-687-7108

OCD Only

Received by: _____ Date: _____

Closure approval by the OCD does not relieve the responsible party of liability should their operations have failed to adequately investigate and remediate contamination that poses a threat to groundwater, surface water, human health, or the environment nor does not relieve the responsible party of compliance with any other federal, state, or local laws and/or regulations.

Closure Approved by: Bradford Billings Date: 05/27/2022
Printed Name: Bradford Billings Title: Env. Spec.A

District I
1625 N French Dr. Hobbs NM 88240
District II
1301 W Grand Avenue, Artesia NM 88210
District III
1000 Rio Brazos Road, Aztec NM 87410
District IV
1220 S St Francis Dr. Santa Fe, NM 87505

State of New Mexico
Energy Minerals and Natural Resources
Oil Conservation Division
1220 South St. Francis Dr.
Santa Fe, NM 87505

Form C-141
Revised October 10, 2003

Submit 2 Copies to appropriate
District Office in accordance
with Rule 116 on back
side of form

Release Notification and Corrective Action

OPERATOR

☐ Initial Report ☒ Final Report

Name of Company	CHESAPEAKE OPERATING, INC.	Contact	BRADLEY BLEVINS
Address	P. O. BOX 190 HOBBS, NM 88241	Telephone No.	505-391-1462
Facility Name	Moby #2	Facility Type	Oil Well

Surface Owner	Mineral Owner	Lease No.
---------------	---------------	-----------

LOCATION OF RELEASE API #30-025-29712-

Unit Letter	Section	Township	Range	Feet from the	North/South Line	Feet from the	East/West Line	County
	7	20S	38E	830	NORTH	1980	WEST	LEA

Latitude _____ Longitude _____

NATURE OF RELEASE

Type of Release	OIL	Volume of Release	5 BBLS	Volume Recovered	2 BBLS
Source of Release	A valve froze and popped the ball valve	Date and Hour of Occurrence	2/1/08 11:00 A M	Date and Hour of Discovery	1/01/08 11:00 A.M.
Was Immediate Notice Given?	<input checked="" type="checkbox"/> Yes <input type="checkbox"/> No <input type="checkbox"/> Not Required	If YES, To Whom?			
By Whom?	CLIFF BRUNSON	CHRIS WILLIAMS			
Was a Watercourse Reached?	<input type="checkbox"/> Yes <input checked="" type="checkbox"/> No	If YES, Volume Impacting the Watercourse.			

If a Watercourse was Impacted, Describe Fully *

Rec'd 3/3/08 e-mail.

Describe Cause of Problem and Remedial Action Taken.*

A flow line ruptured releasing oil into the roadside bar ditch and flowed across Billy Walker road. A vacuum truck was used to pick up the free oil. The roadway was washed down by the Hobbs Fire Dept.

Describe Area Affected and Cleanup Action Taken.*

2 BBLS of oil was recovered. Soil remediation activities commenced on 2/1/08. Soil was excavated, disposed of at Sundance Services' disposal facility, the site sampled, and then backfilled upon approval from NMOCD. See attached lab analysis and NMOCD approval to backfill and close

I hereby certify that the information given above is true and complete to the best of my knowledge and understand that pursuant to NMOCD rules and regulations all operators are required to report and/or file certain release notifications and perform corrective actions for releases which may endanger public health or the environment. The acceptance of a C-141 report by the NMOCD marked as "Final Report" does not relieve the operator of liability should their operations have failed to adequately investigate and remediate contamination that pose a threat to ground water, surface water, human health or the environment. In addition, NMOCD acceptance of a C-141 report does not relieve the operator of responsibility for compliance with any other federal, state, or local laws and/or regulations.

OIL CONSERVATION DIVISION

Signature: *Cliff P Brunson* for Chesapeake Operating, Inc.

Printed Name: CLIFF P. BRUNSON

Title: PRESIDENT

E-mail Address: CBRUNSON@BBCINTERNATIONAL.COM

Date: 3/02/08

Phone: 505-397-6388

Approved by District Supervisor:

Chris Williams

Approval Date: 3/3/08

Expiration Date: 3/3/08

Conditions of Approval:

Attached ☐

RP #1806

* Attach Additional Sheets If Necessary

FCOH0806437083



PHONE (575) 393-2326 • 101 E. MARLAND • HOBBS, NM 88240


ANALYTICAL RESULTS FOR
BBC INTERNATIONAL, INC.
ATTN: CLIFF BRUNSON
P.O. BOX 805
HOBBS, NM 88241
FAX TO: (575) 397-0397

Receiving Date: 02/05/08
Reporting Date: 02/07/08
Project Owner: CHESAPEAKE
Project Name: MOBY #2
Project Location: HOBBS, NM

Sampling Date: 02/05/08
Sample Type: SOIL
Sample Condition: COOL & INTACT
Sample Received By: ML
Analyzed By: BC

LAB NUMBER	SAMPLE ID	BENZENE (mg/kg)	TOLUENE (mg/kg)	ETHYL BENZENE (mg/kg)	TOTAL XYLENES (mg/kg)
ANALYSIS DATE		02/06/08	02/06/08	02/06/08	02/06/08
H14206-1	SP1	<0.002	<0.002	<0.002	<0.006
H14206-2	SP2	<0.002	<0.002	<0.002	<0.006
H14206-3	SP3	<0.002	<0.002	<0.002	<0.006
H14206-4	SP4	<0.002	<0.002	<0.002	<0.006
Quality Control		0.092	0.104	0.098	0.280
True Value QC		0.100	0.100	0.100	0.300
% Recovery		92.4	104	97.9	93.3
Relative Percent Difference		2.7	6.6	4.3	2.7

METHOD: EPA SW-846 8260


Chemist

2/7/08
Date

PLEASE NOTE: Liability and Damages. Cardinal's liability and client's exclusive remedy for any claim arising, whether based in contract or tort, shall be limited to the amount paid by client for analyses. All claims, including those for negligence and any other cause whatsoever shall be deemed waived unless made in writing and received by Cardinal within thirty (30) days after completion of the applicable service. In no event shall Cardinal be liable for incidental or consequential damages, including without limitation, business interruptions, loss of use, or loss of profits incurred by client, its subsidiaries, affiliates or successors arising out of or related to the performance of services hereunder by Cardinal, regardless of whether such claim is based upon any of the above-stated reasons or otherwise.



PHONE (575) 383-2326 • 101 E. MARLAND • HOBBS, NM 88240

ANALYTICAL RESULTS FOR
BBC INTERNATIONAL, INC.
ATTN: CLIFF BRUNSON
P.O. BOX 805
HOBBS, NM 88241
FAX TO: (575) 397-0397

Receiving Date: 02/05/08
Reporting Date: 02/07/08
Project Owner: CHESAPEAKE
Project Name: MOBY #2
Project Location: HOBBS, NM

Sampling Date: 02/05/08
Sample Type: SOIL
Sample Condition: COOL & INTACT
Sample Received By: ML
Analyzed By: CK/KS

LAB NUMBER	SAMPLE ID	GRO (C ₆ -C ₁₀) (mg/kg)	DRO (C ₁₀ -C ₂₆) (mg/kg)	Cl* (mg/kg)
ANALYSIS DATE		02/06/08	02/06/08	02/06/08
H14208-1	SP1	<10.0	<10.0	208
H14208-2	SP2	<10.0	<10.0	32.0
H14208-3	SP3	<10.0	<10.0	16.0
H14208-4	SP4	<10.0	<10.0	<16.0
Quality Control		568	415	500
True Value QC		500	500	500
% Recovery		114	83.0	100
Relative Percent Difference		0.2	9.6	<0.1

METHODS: TPH GRO & DRO: EPA SW-846 8015 M; Cl: Std. Methods 4500-Cl/B
*Analyses performed on 1:4 w/v aqueous extracts.

Cliff D. Keene
Chemist

02/07/08
Date

H14206TCL BBC

PLEASE NOTE: Liability and Damages. Cardinal's liability and client's exclusive remedy for any claim arising, whether based in contract or tort, shall be limited to the amount paid by client for analyses. All claims, including those for negligence and any other cause whatsoever shall be deemed waived unless made in writing and received by Cardinal within thirty (30) days after completion of the applicable service. In no event shall Cardinal be liable for incidental or consequential damages, including, without limitation, business interruptions, loss of use, or loss of profits incurred by client, its subsidiaries, affiliates or successors arising out of or related to the performance of services hereunder by Cardinal, regardless of whether such claim is based upon any of the above-stated reasons or otherwise.



ARDINAL LABORATORIES
Hobbs, NM 88240

RDINAL LABORATORIES
101 East Marland, Hobbs, NM 88240 2111 Beechwood, Abilene, TX 79603
(505) 393-2326 FAX (505) 393-2476 (325) 673-7001 FAX (325) 673-7020

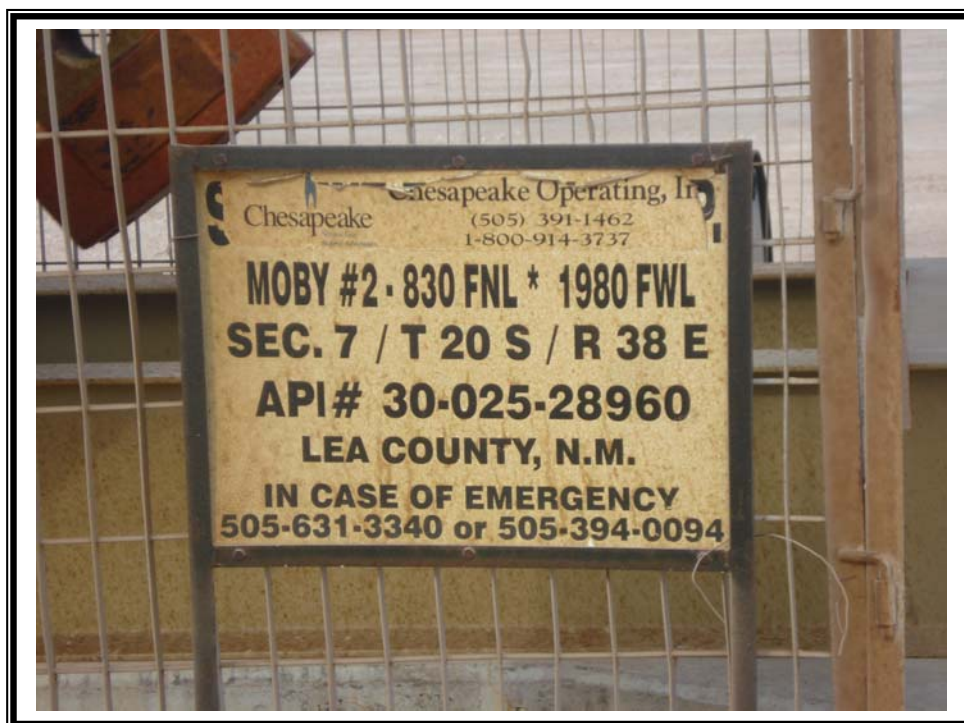
CHAIN-OF-CUSTODY AND ANALYSIS REQUEST

BBC INTERNATIONAL

5053970397

RECEIVED 02/07/2008 01:58

[illegible]

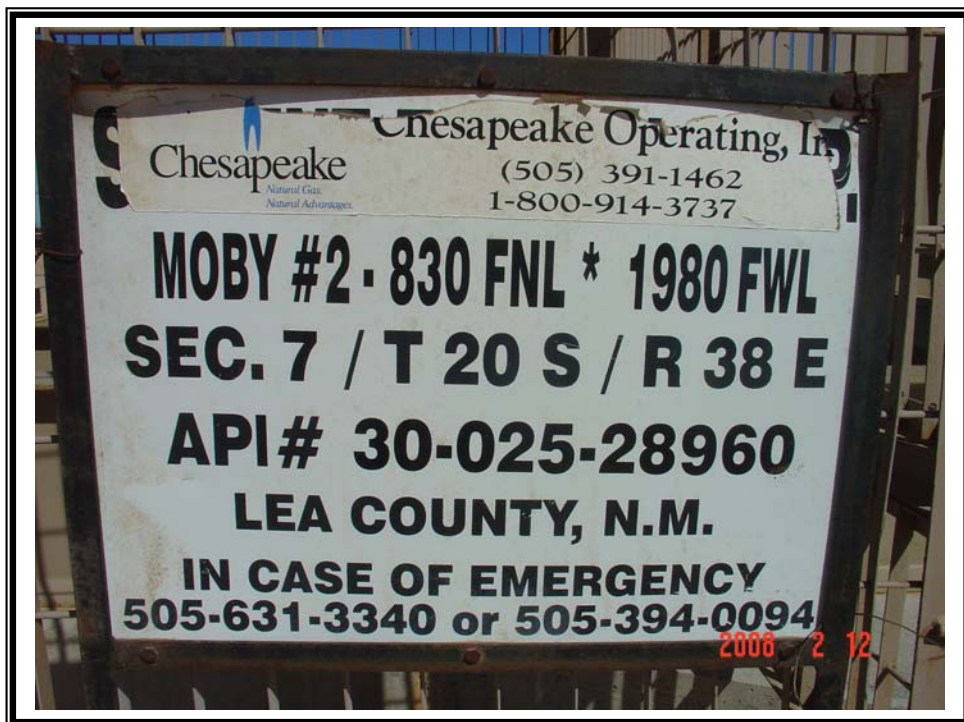




















Cliff P. Brunson

From: Williams, Chris, EMNRD [chris.williams@state.nm.us]
Sent: Tuesday, February 12, 2008 4:12 PM
To: Cliff P. Brunson
Subject: RE: Chesapeake-Moby #2-Closure request

Approved for closure. Chris Williams NMOCD District 1 Supervisor

From: Cliff P. Brunson [mailto:cbrunson@bbcinational.com]
Sent: Tuesday, February 12, 2008 2:40 PM
To: Williams, Chris, EMNRD
Subject: FW: Chesapeake-Moby #2-Closure request

Chris, did you receive this message below? May we close this one?

Thanks, Cliff

From: Cliff P. Brunson [mailto:cbrunson@bbcinational.com]
Sent: Thursday, February 07, 2008 5:45 PM
To: Chris Williams
Cc: Ken Swinney; Bradley Blevins; Jennifer Gilkey
Subject: Chesapeake-Moby #2-Closure request

Chris,

Please find attached the lab results after excavation of impacted soils for the above referenced well. May we backfill this site?

Please respond back to reply all so Ken will get your response as I will be out of touch tomorrow (Friday).

Thanks, Cliff

.....
Confidentiality Notice: This electronic transmission (and any attached documents) is intended only for the person(s) to whom it is addressed and may contain information that is privileged, confidential, or otherwise protected from disclosure. If you have received this transmission in error, please immediately notify the sender by e-mail or by collect telephone call to (505) 397-6388 for handling instructions. Any disclosure or distribution of the contents of this transmission by anyone other than the named recipient(s) is strictly prohibited.
.....

Cliff P. Brunson, CEI, CRS
President
BBC International, Inc.
World-Wide Environmental Specialists
Mailing Address:
P. O. Box 805
Hobbs, NM 88241-0805 USA
Shipping Address:
1324 W Marland Blvd.
Hobbs, NM 88240 USA
Phone: (505) 397-6388
Fax: (505) 397-0397
E-mail: cbrunson@bbcinational.com
Web: www.bbcinternational.com
.....

This inbound email has been scanned by the MessageLabs Email Security System.

District I
1625 N. French Dr., Hobbs, NM 88240
District II
1301 W. Grand Avenue, Artesia, NM 88210
District III
1000 Rio Brazos Road, Aztec, NM 87410
District IV
1220 S. St. Francis Dr., Santa Fe, NM 87505

State of New Mexico
Energy Minerals and Natural Resources
Oil Conservation Division
1220 South St. Francis Dr.
Santa Fe, NM 87505

Form C-141
Revised October 10, 2003

Submit 2 Copies to appropriate
District Office in accordance
with Rule 116 on back
side of form

Release Notification and Corrective Action

OPERATOR

☒ Initial Report ☐ Final Report

Name of Company	CHESAPEAKE OPERATING, INC.	Contact	BRADLEY BLEVINS
Address	P. O. BOX 190 HOBBS, NM 88241	Telephone No.	505-391-1462
Facility Name	Moby #2	Facility Type	Oil Well
Surface Owner	Mineral Owner	Lease No.	

LOCATION OF RELEASE API #30-025-29712

Unit Letter	Section	Township	Range	Feet from the	North/South Line	Feet from the	East/West Line	County
	7	20S	38E	830	NORTH	1980	WEST	LEA

Latitude _____ Longitude _____

NATURE OF RELEASE

Type of Release	OIL	Volume of Release	5 BBLS	Volume Recovered	2 BBLS
Source of Release	A valve froze and popped the ball valve	Date and Hour of Occurrence	2/1/08 11:00 A.M.	Date and Hour of Discovery	1/01/08 11:00 A.M.
Was Immediate Notice Given?	<input checked="" type="checkbox"/> Yes <input type="checkbox"/> No <input type="checkbox"/> Not Required	If YES, To Whom?			
		CHRIS WILLIAMS			
By Whom?	CLIFF BRUNSON	Date and Hour	2/1/08 12:45 PM		
Was a Watercourse Reached?	<input type="checkbox"/> Yes <input checked="" type="checkbox"/> No	If YES, Volume Impacting the Watercourse.			

If a Watercourse was Impacted, Describe Fully.*

Describe Cause of Problem and Remedial Action Taken.*

A flow line ruptured releasing oil into the roadside bar ditch and flowed across Billy Walker road. A vacuum truck was used to pick up the free oil. The roadway was washed down by the Hobbs Fire Dept.

Describe Area Affected and Cleanup Action Taken.*

2 BBLS of oil was recovered. Soil remediation activities commenced on 2/1/08. Soil will be excavated, sampled, and then backfilled upon approval from NMOCD.

I hereby certify that the information given above is true and complete to the best of my knowledge and understand that pursuant to NMOCD rules and regulations all operators are required to report and/or file certain release notifications and perform corrective actions for releases which may endanger public health or the environment. The acceptance of a C-141 report by the NMOCD marked as "Final Report" does not relieve the operator of liability should their operations have failed to adequately investigate and remediate contamination that pose a threat to ground water, surface water, human health or the environment. In addition, NMOCD acceptance of a C-141 report does not relieve the operator of responsibility for compliance with any other federal, state, or local laws and/or regulations.

Signature: <i>Cliff P. Brunson</i> for Chesapeake Operating, Inc.		OIL CONSERVATION DIVISION	
Printed Name: CLIFF P. BRUNSON			
Title: PRESIDENT	Approval Date:	Expiration Date:	
E-mail Address: CBRUNSON@BBCINTERNATIONAL.COM	Conditions of Approval:		Attached <input type="checkbox"/>
Date: 2/06/08	Phone: 505-397-6388		

* Attach Additional Sheets If Necessary

District I
1625 N. French Dr., Hobbs, NM 88240
Phone:(575) 393-6161 Fax:(575) 393-0720
District II
811 S. First St., Artesia, NM 88210
Phone:(575) 748-1283 Fax:(575) 748-9720
District III
1000 Rio Brazos Rd., Aztec, NM 87410
Phone:(505) 334-6178 Fax:(505) 334-6170
District IV
1220 S. St Francis Dr., Santa Fe, NM 87505
Phone:(505) 476-3470 Fax:(505) 476-3462

State of New Mexico
Energy, Minerals and Natural Resources
Oil Conservation Division
1220 S. St Francis Dr.
Santa Fe, NM 87505

CONDITIONS

Action 50523

CONDITIONS

Operator: CHEVRON U S A INC 6301 Deauville Blvd Midland, TX 79706	OGRID: 4323
	Action Number: 50523
	Action Type: [C-141] Release Corrective Action (C-141)

CONDITIONS

Created By	Condition	Condition Date
bbillings	None	5/27/2022