

Form C-141

State of New Mexico

Page 6

Oil Conservation Division

Incident ID	nAPP2225535716
District RP	
Facility ID	
Application ID	

Closure

The responsible party must attach information demonstrating they have complied with all applicable closure requirements and any conditions or directives of the OCD. This demonstration should be in the form of a comprehensive report (electronic submittals in .pdf format are preferred) including a scaled site map, sampling diagrams, relevant field notes, photographs of any excavation prior to backfilling, laboratory data including chain of custody documents of final sampling, and a narrative of the remedial activities. Refer to 19.15.29.12 NMAC.

Closure Report Attachment Checklist: *Each of the following items must be included in the closure report.*

- ☐ A scaled site and sampling diagram as described in 19.15.29.11 NMAC
- ☒ Photographs of the remediated site prior to backfill or photos of the liner integrity if applicable (Note: appropriate OCD District office must be notified 2 days prior to liner inspection)
- ☐ Laboratory analyses of final sampling (Note: appropriate OCD District office must be notified 2 days prior to final sampling)
- ☒ Description of remediation activities

I hereby certify that the information given above is true and complete to the best of my knowledge and understand that pursuant to OCD rules and regulations all operators are required to report and/or file certain release notifications and perform corrective actions for releases which may endanger public health or the environment. The acceptance of a C-141 report by the OCD does not relieve the operator of liability should their operations have failed to adequately investigate and remediate contamination that pose a threat to groundwater, surface water, human health or the environment. In addition, OCD acceptance of a C-141 report does not relieve the operator of responsibility for compliance with any other federal, state, or local laws and/or regulations. The responsible party acknowledges they must substantially restore, reclaim, and re-vegetate the impacted surface area to the conditions that existed prior to the release or their final land use in accordance with 19.15.29.13 NMAC including notification to the OCD when reclamation and re-vegetation are complete.

Printed Name: Mark RitchieTitle: HSE ManagerSignature: Date: 09/29/2022email: mritchie@silverbackexp.comTelephone: 2108742406

OCD Only

Received by: Robert HamletDate: 5/25/2023

Closure approval by the OCD does not relieve the responsible party of liability should their operations have failed to adequately investigate and remediate contamination that poses a threat to groundwater, surface water, human health, or the environment nor does not relieve the responsible party of compliance with any other federal, state, or local laws and/or regulations.

Closure Approved by: Robert HamletDate: 5/25/2023Printed Name: Robert HamletTitle: Environmental Specialist - Advanced

Form C-141

State of New Mexico
Oil Conservation Division

Page 6

Incident ID	nAPP2225535716
District RP	
Facility ID	
Application ID	

Closure

The responsible party must attach information demonstrating they have complied with all applicable closure requirements and any conditions or directives of the OCD. This demonstration should be in the form of a comprehensive report (electronic submittals in .pdf format are preferred) including a scaled site map, sampling diagrams, relevant field notes, photographs of any excavation prior to backfilling, laboratory data including chain of custody documents of final sampling, and a narrative of the remedial activities. Refer to 19.15.29.12 NMAC.

Closure Report Attachment Checklist: *Each of the following items must be included in the closure report.*

- ☐ A scaled site and sampling diagram as described in 19.15.29.11 NMAC
- ☒ Photographs of the remediated site prior to backfill or photos of the liner integrity if applicable (Note: appropriate OCD District office must be notified 2 days prior to liner inspection)
- ☐ Laboratory analyses of final sampling (Note: appropriate OCD District office must be notified 2 days prior to final sampling)
- ☒ Description of remediation activities

I hereby certify that the information given above is true and complete to the best of my knowledge and understand that pursuant to OCD rules and regulations all operators are required to report and/or file certain release notifications and perform corrective actions for releases which may endanger public health or the environment. The acceptance of a C-141 report by the OCD does not relieve the operator of liability should their operations have failed to adequately investigate and remediate contamination that pose a threat to groundwater, surface water, human health or the environment. In addition, OCD acceptance of a C-141 report does not relieve the operator of responsibility for compliance with any other federal, state, or local laws and/or regulations. The responsible party acknowledges they must substantially restore, reclaim, and re-vegetate the impacted surface area to the conditions that existed prior to the release or their final land use in accordance with 19.15.29.13 NMAC including notification to the OCD when reclamation and re-vegetation are complete.

Printed Name: Mark Ritchie Title: HSE Manager

Signature:  Date: 09/29/2022

email: mritchie@silverbackexp.com Telephone: 2108742406

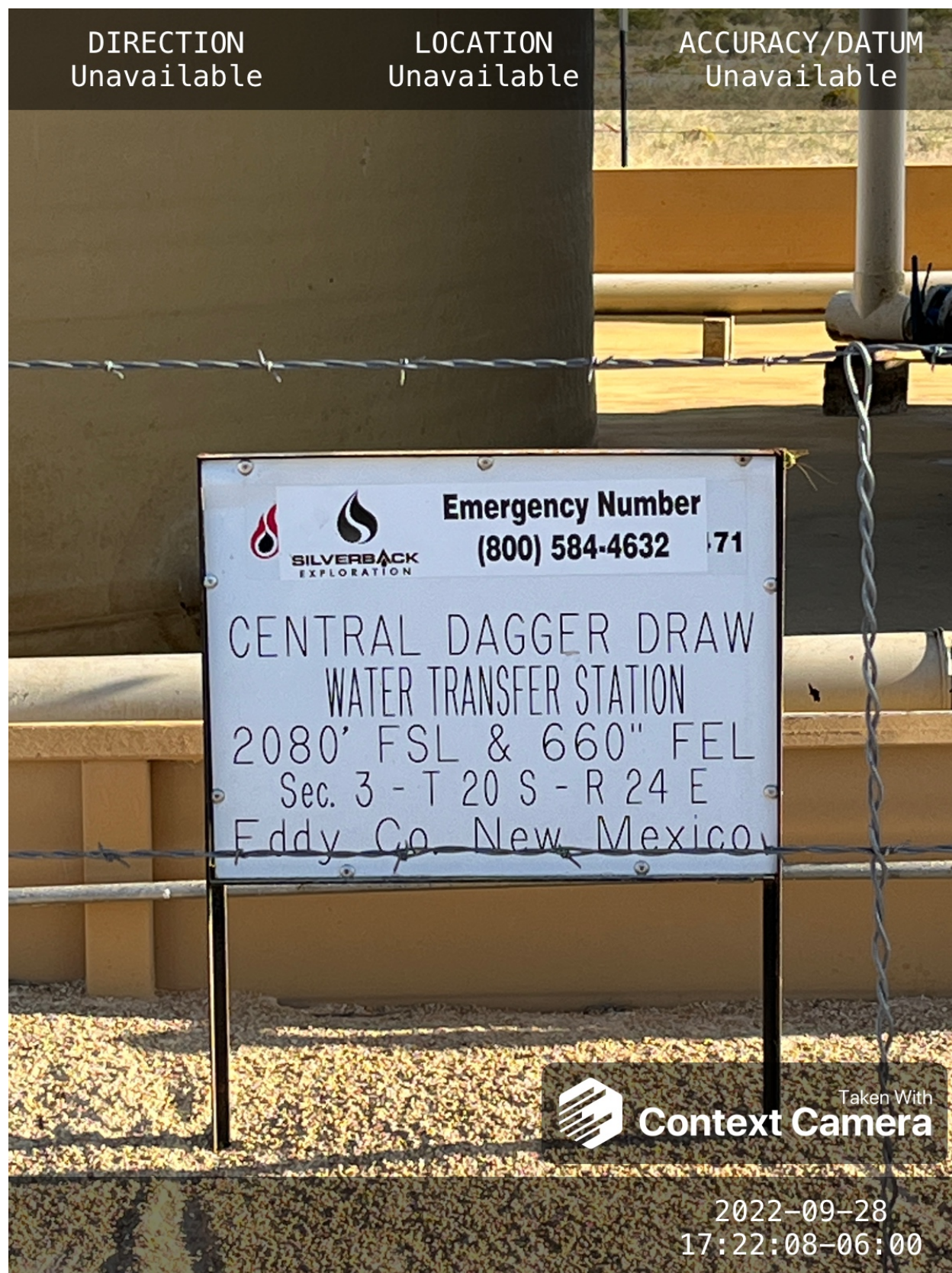
OCD Only

Received by: _____ Date: _____


Closure approval by the OCD does not relieve the responsible party of liability should their operations have failed to adequately investigate and remediate contamination that poses a threat to groundwater, surface water, human health, or the environment nor does not relieve the responsible party of compliance with any other federal, state, or local laws and/or regulations.

Closure Approved by: _____ Date: _____

Printed Name: _____ Title: _____













DIRECTION
Unavailable

LOCATION
Unavailable

ACCURACY/DATUM
Unavailable



Taken With
Context Camera

2022-09-28
17:23:32-06:00





DIRECTION
Unavailable

LOCATION
Unavailable

ACCURACY/DATUM
Unavailable



Taken With
Context Camera

2022-09-28
17:24:05-06:00

**SILVERBACK**
EXPLORATION

Liner Inspection Report – Silverback Form 016

Inspection Information

Location Name: Central Dagger Draw Water Transfer

Inspection Date: 9-28-2022

Inspection Completed by: Mark Ritchie

Incident ID: nAPP2225535716

Liner Report Checklist

Responsible Party has visually inspected the liner

☒ Yes ☐ No

Liner remains intact and capable of containing leak in question

☒ Yes ☐ No

Was 2 business days notice provided to appropriate division prior to conducting liner inspection?


☒ Yes ☐ No

Attached notification email?

☒ Yes ☐ No

Attached images of liner and signage from inspection?

☒ Yes ☐ NoDescribe any issues found (☒ N/A):



**For the best experience, open this PDF portfolio in
Acrobat X or Adobe Reader X, or later.**

Get Adobe Reader Now!

District I
1625 N. French Dr., Hobbs, NM 88240
Phone:(575) 393-6161 Fax:(575) 393-0720
District II
811 S. First St., Artesia, NM 88210
Phone:(575) 748-1283 Fax:(575) 748-9720
District III
1000 Rio Brazos Rd., Aztec, NM 87410
Phone:(505) 334-6178 Fax:(505) 334-6170
District IV
1220 S. St Francis Dr., Santa Fe, NM 87505
Phone:(505) 476-3470 Fax:(505) 476-3462

State of New Mexico
Energy, Minerals and Natural Resources
Oil Conservation Division
1220 S. St Francis Dr.
Santa Fe, NM 87505

COMMENTS

Action 180815

COMMENTS

Operator: Silverback Operating II, LLC 19707 IH10 West, Suite 201 San Antonio, TX 78256	OGRID: 330968
	Action Number: 180815
	Action Type: [C-141] Release Corrective Action (C-141)

COMMENTS

Created By	Comment	Comment Date
jharimon	We do not have an Initial C-141 on file for this incident.	2/1/2023

District I
1625 N. French Dr., Hobbs, NM 88240
Phone:(575) 393-6161 Fax:(575) 393-0720
District II
811 S. First St., Artesia, NM 88210
Phone:(575) 748-1283 Fax:(575) 748-9720
District III
1000 Rio Brazos Rd., Aztec, NM 87410
Phone:(505) 334-6178 Fax:(505) 334-6170
District IV
1220 S. St Francis Dr., Santa Fe, NM 87505
Phone:(505) 476-3470 Fax:(505) 476-3462

State of New Mexico
Energy, Minerals and Natural Resources
Oil Conservation Division
1220 S. St Francis Dr.
Santa Fe, NM 87505

CONDITIONS

Action 180815

CONDITIONS

Operator: Silverback Operating II, LLC 19707 IH10 West, Suite 201 San Antonio, TX 78256	OGRID: 330968
	Action Number: 180815
	Action Type: [C-141] Release Corrective Action (C-141)

CONDITIONS

Created By	Condition	Condition Date
rhamlet	We have received your closure report and final C-141 for Incident #NAPP2225535716 CENTRAL DAGGER DRAW WATER TRANSFER STATION, thank you. This closure is approved.	5/25/2023